East New York and Ocean Hill Rezoning
Brooklyn, NY 11207

Inquiry Number: 4217611.4s
February 26, 2015

EDR DataMap™ Area Study

Environmental Data Resources Inc

6 Armstrong Road, 4th floor
Shelton, CT 06484
Toll Free: 800.352.0050
www.edrnet.com

Thank you for your business.
Please contact EDR at 1-800-352-0050
with any questions or comments.

Disclaimer - Copyright and Trademark Notice

This Report contains certain information obtained from a variety of public and other sources reasonably available to Environmental Data Resources, Inc. It cannot be concluded from this Report that coverage information for the target and surrounding properties does not exist from other sources. **NO WARRANTY EXPRESSED OR IMPLIED, IS MADE WHATSOEVER IN CONNECTION WITH THIS REPORT. ENVIRONMENTAL DATA RESOURCES, INC. SPECIFICALLY DISCLAIMS THE MAKING OF ANY SUCH WARRANTIES, INCLUDING WITHOUT LIMITATION, MERCHANTABILITY OR FITNESS FOR A PARTICULAR USE OR PURPOSE. ALL RISK IS ASSUMED BY THE USER. IN NO EVENT SHALL ENVIRONMENTAL DATA RESOURCES, INC. BE LIABLE TO ANYONE, WHETHER ARISING OUT OF ERRORS OR OMISSIONS, NEGLIGENCE, ACCIDENT OR ANY OTHER CAUSE, FOR ANY LOSS OF DAMAGE, INCLUDING, WITHOUT LIMITATION, SPECIAL, INCIDENTAL, CONSEQUENTIAL, OR EXEMPLARY DAMAGES. ANY LIABILITY ON THE PART OF ENVIRONMENTAL DATA RESOURCES, INC. IS STRICTLY LIMITED TO A REFUND OF THE AMOUNT PAID FOR THIS REPORT.** Purchaser accepts this Report "AS IS". Any analyses, estimates, ratings, environmental risk levels or risk codes provided in this Report are provided for illustrative purposes only, and are not intended to provide, nor should they be interpreted as providing any facts regarding, or prediction or forecast of, any environmental risk for any property. Only a Phase I Environmental Site Assessment performed by an environmental professional can provide information regarding the environmental risk for any property. Additionally, the information provided in this Report is not to be construed as legal advice.

Copyright 2015 by Environmental Data Resources, Inc. All rights reserved. Reproduction in any media or format, in whole or in part, of any report or map of Environmental Data Resources, Inc., or its affiliates, is prohibited without prior written permission.

EDR and its logos (including Sanborn and Sanborn Map) are trademarks of Environmental Data Resources, Inc. or its affiliates. All other trademarks used herein are the property of their respective owners.

EDR DataMap®
Area Study

East New York and Ocean Hill Rezoning

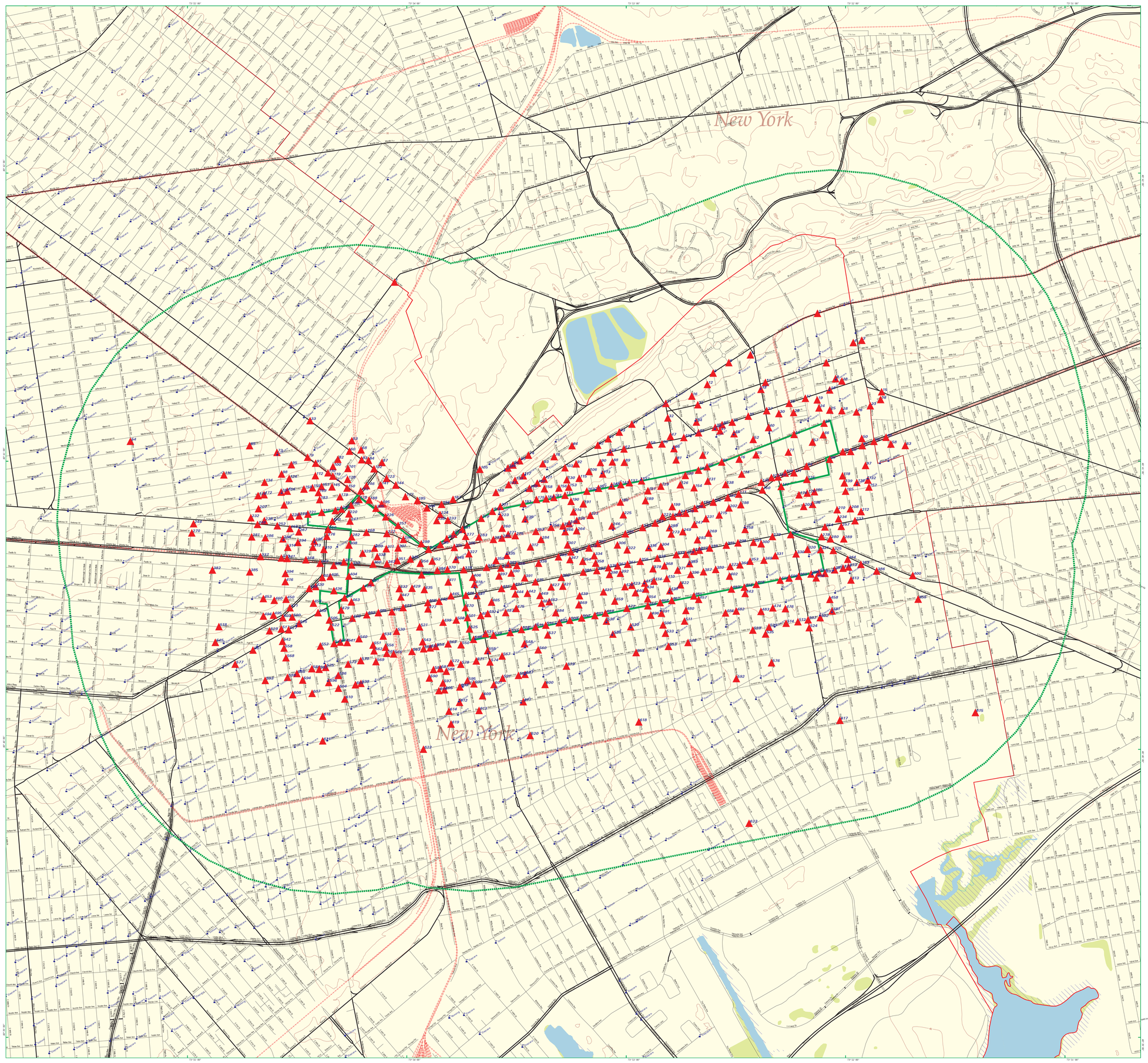

- Listed Sites
- Earthquake Epicenters (Richter 5 or greater)
- Search Boundary
- Roads
- Major Roads
- Waterways
- Railroads
- Contour Lines
- Pipelines
- Fault Lines
- Water
- Superfund Sites
- Federal DOD Sites
- Indian Reservations BIA
- 100-Yr Flood Zones
- National Wetland Inventory

N



Brooklyn, NY

0 1/4 1/2

Scale in Miles

EDR® Environmental Data Resources Inc

Copyright © 2015 EDR, Inc. © 2010 Tele Atlas Rel. 07/2009.

EXECUTIVE SUMMARY

TARGET PROPERTY INFORMATION

ADDRESS

BROOKLYN, NY 11207
BROOKLYN, NY 11207

DATABASES WITH NO MAPPED SITES

No mapped sites were found in EDR's search of available ("reasonably ascertainable ") government records within the requested search area for the following databases:

FEDERAL RECORDS

Proposed NPL	Proposed National Priority List Sites
Delisted NPL	National Priority List Deletions
NPL LIENS	Federal Superfund Liens
LIENS 2	CERCLA Lien Information
CORRACTS	Corrective Action Report
RCRA-TSDF	RCRA - Treatment, Storage and Disposal
US ENG CONTROLS	Engineering Controls Sites List
US INST CONTROL	Sites with Institutional Controls
DOT OPS	Incident and Accident Data
US CDL	Clandestine Drug Labs
US BROWNFIELDS	A Listing of Brownfields Sites
DOD	Department of Defense Sites
FUDS	Formerly Used Defense Sites
LUCIS	Land Use Control Information System
CONSENT	Superfund (CERCLA) Consent Decrees
ROD	Records Of Decision
UMTRA	Uranium Mill Tailings Sites
DEBRIS REGION 9	Torres Martinez Reservation Illegal Dump Site Locations
ODI	Open Dump Inventory
US MINES	Mines Master Index File
TSCA	Toxic Substances Control Act
SSTS	Section 7 Tracking Systems
PADS	PCB Activity Database System
MLTS	Material Licensing Tracking System
RADINFO	Radiation Information Database
US FIN ASSUR	Financial Assurance Information
EPA WATCH LIST	EPA WATCH LIST
PRP	Potentially Responsible Parties
2020 COR ACTION	2020 Corrective Action Program List
COAL ASH DOE	Steam-Electric Plant Operation Data
FEMA UST	Underground Storage Tank Listing
COAL ASH EPA	Coal Combustion Residues Surface Impoundments List
SCRD DRYCLEANERS	State Coalition for Remediation of Drycleaners Listing
US HIST CDL	National Clandestine Laboratory Register
FEDERAL FACILITY	Federal Facility Site Information listing

PCB TRANSFORMER PCB Transformer Registration Database

STATE AND LOCAL RECORDS

NY VAPOR REOPENED Vapor Intrusion Legacy Site List
NY DEL SHWS Delisted Registry Sites
NY ERP Environmental Restoration Program Listing
NY UIC Underground Injection Control Wells
NY SWTIRE Registered Waste Tire Storage & Facility List
NY SWRCY Registered Recycling Facility List
NY HIST LTANKS Listing of Leaking Storage Tanks
NY MOSF UST Major Oil Storage Facilities Database
NY LIENS Spill Liens Information
NY MOSF AST Major Oil Storage Facilities Database
NY Hist Spills SPILLS Database
NY ENG CONTROLS Registry of Engineering Controls
NY INST CONTROL Registry of Institutional Controls
NY SPDES State Pollutant Discharge Elimination System
NY MOSF Major Oil Storage Facility Site Listing
NY COAL ASH Coal Ash Disposal Site Listing

TRIBAL RECORDS

INDIAN RESERV Indian Reservations
INDIAN ODI Report on the Status of Open Dumps on Indian Lands
INDIAN LUST Leaking Underground Storage Tanks on Indian Land
INDIAN UST Underground Storage Tanks on Indian Land
INDIAN VCP Voluntary Cleanup Priority Listing

EDR PROPRIETARY RECORDS

NY RGA HWS Recovered Government Archive State Hazardous Waste Facilities List

SURROUNDING SITES: SEARCH RESULTS

Surrounding sites were identified.

Page numbers and map identification numbers refer to the EDR Radius Map report where detailed data on individual sites can be reviewed.

Sites listed in ***bold italics*** are in multiple databases.

Unmappable (orphan) sites are not considered in the foregoing analysis.

FEDERAL RECORDS

NPL: Also known as Superfund, the National Priority List database is a subset of CERCLIS and identifies over 1,200 sites for priority cleanup under the Superfund program. The source of this database is the U.S. EPA.

A review of the NPL list, as provided by EDR, and dated 12/16/2014 has revealed that there is 1 NPL site within the searched area.

Site	Address	Map ID	Page
WOLFF-ALPORT CHEMICAL COMPANY	***1125-1139 IRVING AVENUE***	***1***	***4***

EXECUTIVE SUMMARY

CERCLIS: The Comprehensive Environmental Response, Compensation and Liability Information System contains data on potentially hazardous waste sites that have been reported to the USEPA by states, municipalities, private companies and private persons, pursuant to Section 103 of the Comprehensive Environmental Response, Compensation and Liability Act (CERCLA). CERCLIS contains sites which are either proposed to or on the National Priorities List (NPL) and sites which are in the screening and assessment phase for possible inclusion on the NPL.

A review of the CERCLIS list, as provided by EDR, and dated 10/25/2013 has revealed that there are 2 CERCLIS sites within the searched area.

Site	Address	Map ID	Page
WOLFF-ALPORT CHEMICAL COMPANY	***1125-1139 IRVING AVENUE***	***1***	***4***
CHLOE FOODS	***3301 ATLANTIC AVENUE***	***122***	***621***

CERC-NFRAP: Archived sites are sites that have been removed and archived from the inventory of CERCLIS sites. Archived status indicates that, to the best of EPA's knowledge, assessment at a site has been completed and that EPA has determined no further steps will be taken to list this site on the National Priorities List (NPL), unless information indicates this decision was not appropriate or other considerations require a recommendation for listing at a later time. This decision does not necessarily mean that there is no hazard associated with a given site; it only means that, based upon available information, the location is not judged to be a potential NPL site.

A review of the CERC-NFRAP list, as provided by EDR, and dated 10/25/2013 has revealed that there are 2 CERC-NFRAP sites within the searched area.

Site	Address	Map ID	Page
SOUTH SHORE INCINERATOR SITE	308 FORBELL STREET	400	2541
BKLYN UNION GAS /BELMONT WORKS	***BELMONT & ALABAMA AVE***	***572***	***3381***

RCRA-LQG: RCRAInfo is EPA's comprehensive information system, providing access to data supporting the Resource Conservation and Recovery Act (RCRA) of 1976 and the Hazardous and Solid Waste Amendments (HSWA) of 1984. The database includes selective information on sites which generate, transport, store, treat and/or dispose of hazardous waste as defined by the Resource Conservation and Recovery Act (RCRA). Large quantity generators (LQGs) generate over 1,000 kilograms (kg) of hazardous waste, or over 1 kg of acutely hazardous waste per month.

A review of the RCRA-LQG list, as provided by EDR, and dated 12/09/2014 has revealed that there are 26 RCRA-LQG sites within the searched area.

Site	Address	Map ID	Page
CON EDISON - MANHOLE 67351	469 RIDGEWOOD AVE	17	75
MTA NYCT - CRESCENT ST STA - J	***CRESCENT & FULTON ST***	***42***	***170***
CON EDISON - MANHOLE 3656	JAMAICA AVE & ELTON ST	43	185
CON EDISON - MANHOLE 57839	NORWOOD AVE AND RIDGEWO	44	188
RITEWAY LAUNDRY CO INC	***3319 ATLANTIC AVENUE***	***108***	***548***
CON EDISON - MANHOLE 15836	***BROADWAY & FURMAN AVE***	***110***	***570***
CON EDISON - MANHOLE 28017	RICHMOND STREET & DINSM	114	587
NYCT-EAST NEW YORK YARD	***1700 BUSHWICK AVE.***	***204***	***1079***
NYCT-40 CONWAY STREET	***40 CONWAY STREET***	***205***	***1090***
MTA NYCT - MANHOLE A - ADJACEN	***BROADWAY & VAN SINDEREN***	***226***	***1239***
CON EDISON - MANHOLE 15861	***BROADWAY & VAN SINDEREN***	***226***	***1244***
CON EDISON - MANHOLE 35657	WELLS ST@FOUNTAIN AVE	258	1372

EXECUTIVE SUMMARY

Site	Address	Map ID	Page
CON EDISON - CLEVELAND SERVICE	***2950 ATLANTIC AVE***	***265***	***1496***
NEW YORK CITY TRANSIT AUTHORIT	***25 JAMAICA AVENUE***	***287***	***1628***
CON EDISON - MANHOLE 21022	1 JAMAICA AVE AND BROAD	295	1718
PS 155 N HERKIMER ELEM SCHOOL	***1355 HERKIMER ST***	***296***	***1826***
IS 302K SCHOOL	350 LINWOOD ST	316	2015
CON EDISON - MANHOLE 15869	BROADWAY AND JAMAICA AV	317	2044
MTA NYCT - JAMAICA LINE BENTS	***FULTON & BROADWAY TO***	***317***	***2050***
CON EDISON - MANHOLE 5276	MILLER AVE AND ATLANTIC	336	2172
CON EDISON - MANHOLE 5079	***ATLANTIC AVENUE AND EAS***	***342***	***2195***
RAM JAN OIL CORP	2111-B ATLANTIC AVE	348	2290
CON EDISON - MANHOLE 5076	***2371 ATLANTIC AVE AND S***	***357***	***2306***
PS 332K SCHOOL	51 CHRISTOPHER AVE	498	2936
NYCSCA I.S. 292 K292	***300 WYONA ST***	***548***	***3269***
PS 298K SCHOOL	85 WATKINS ST	575	3410

RCRA-SQG: RCRAInfo is EPA's comprehensive information system, providing access to data supporting the Resource Conservation and Recovery Act (RCRA) of 1976 and the Hazardous and Solid Waste Amendments (HSWA) of 1984. The database includes selective information on sites which generate, transport, store, treat and/or dispose of hazardous waste as defined by the Resource Conservation and Recovery Act (RCRA). Small quantity generators (SQGs) generate between 100 kg and 1,000 kg of hazardous waste per month.

A review of the RCRA-SQG list, as provided by EDR, and dated 12/09/2014 has revealed that there are 24 RCRA-SQG sites within the searched area.

Site	Address	Map ID	Page
NYC DEPT OF EDUCATION - PS 65K	***158 RICHMOND ST***	***45***	***189***
XEP DRY CLEANERS & TAILOR SHOP	1797 BROADWAY	91	454
MTA NYCT - NORWOOD AVE STA - J	***NORWOOD AVE & FULTON ST***	***99***	***482***
NYC DEPT OF EDUCATION - P S 10	***200 LINWOOD ST***	***127***	***694***
MTA NYCT - FULTON ESSEX SUBSTA	3036 FULTON ST	129	702
NYC DEPT OF EDUCATION - PUBLIC	251 MACDOUGAL ST	164	835
NYC DEPT OF EDUCATION - PS 73K	***241 MACDOUGAL ST***	***167***	***848***
MTA NYCT - CLEVELAND ST STA -	***CLEVELAND & FULTON ST***	***180***	***918***
MTA NYCT - SUBWAY ELECTRONICS	***2020 BROADWAY***	***226***	***1227***
ARAMI CLEANERS INC	***1057 LIBERTY AVE***	***254***	***1339***
MTA NYCT - ROCKAWAY AVENUE STA	***144 ROCKAWAY AVE***	***255***	***1354***
MTA NYCT - VAN SICLEN AVE STA	***VAN SICLEN AVE & FULTON***	***263***	***1455***
NYC DEPT OF EDUCATION - PS 290	135 SCHENCK AVE	266	1517
GIORDANO & SONS INC	***165 ROCKAWAY AVE***	***314***	***1993***
NYC DEPT OF EDUCATION - PS 159	***2781 PITKIN AVE***	***381***	***2416***
NYCT - EUCLID AVE STATION - A	***EUCLID & PITKIN AVE***	***403***	***2556***
NYC DEPT OF EDUCATION - H S 66	145 PENNSYLVANIA AVE	441	2704
MTA NYCT - DEEP WELLS 2707 & 2	***PITKIN AVE & HENDRIX ST***	***509***	***2993***
MTA NYCT - DEEP WELLS 2705 & 2	PITKIN AVE & VAN SICLEN	513	3038
MTA NYCT - DEEP WELLS 2703 & 2	***PITKIN AVE & MILLER AVE***	***516***	***3066***
MTA NYCT - DEEP WELLS 2701 & 2	***PITKIN AVE & BRADFORD S***	***519***	***3089***
NYC DEPT OF EDUCATION - PS 932	***631 BELMONT AVE***	***536***	***3198***
D L X INDUSTRIES	***1970 INDUSTIAL PARK RD***	***557***	***3318***
LAS AMERICA DRY CLEANERS	***601 SUTTER AVE***	***599***	***3524***

EXECUTIVE SUMMARY

RCRA-CESQG: RCRAInfo is EPA's comprehensive information system, providing access to data supporting the Resource Conservation and Recovery Act (RCRA) of 1976 and the Hazardous and Solid Waste Amendments (HSWA) of 1984. The database includes selective information on sites which generate, transport, store, treat and/or dispose of hazardous waste as defined by the Resource Conservation and Recovery Act (RCRA). Conditionally exempt small quantity generators (CESQGs) generate less than 100 kg of hazardous waste, or less than 1 kg of acutely hazardous waste per month.

A review of the RCRA-CESQG list, as provided by EDR, and dated 12/09/2014 has revealed that there are 22 RCRA-CESQG sites within the searched area.

Site	Address	Map ID	Page
CON EDISON	JAMAICA AVE & LINWOOD S	37	136
CON EDISON	JAMAICA AVE & ASHFORD S	62	323
B P FACILITY #48498	***1610 BUSHWICK AVE***	***123***	***664***
EDDYS DRY CLEANERS	***210 JAMAICA AVE***	***149***	***792***
CON EDISON	LIBERTY AVE & LINCOLN A	237	1283
NYCTA-BROADWAY/ENY STATION (A/	***BROADWAY AND JAMAICA AV***	***317***	***2032***
CON EDISON	LIBERTY AVE & ESSEX ST	339	2183
NYCTA-ATLANTIC AVENUE STATION	***ATLANTIC AVENUE AND VAN***	***343***	***2224***
CON EDISON	***ATLANTIC AVE & HAVENS P***	***360***	***2318***
NYCT - ATLANTIC AVE SUBSTATION	***ATLANTIC & PENNSYLVANIA***	***378***	***2402***
NARVAEZ CLEANERS	***2458 PITKIN AVE***	***461***	***2800***
CON EDISON	***SNEDIKER AVE & LIBERTY***	***473***	***2861***
CON EDISON	***SNEDIKER AVE & LIBERTY***	***473***	***2863***
RELIABLE ARMATURE	***2322 PITKIN AVE***	***489***	***2899***
MR CLEAN CLEANERS	***2226 PITKIN AVE***	***513***	***3023***
CON EDISON	GLENMORE & HINSDALE ST	521	3107
JUNIOR CLEANERS	***1153 SUTTER AVE***	***528***	***3120***
CON EDISON MANHOLE: 65986	HINSDALE ST & PITKIN AV	559	3323
NYCEDC - PROPERTY	***181 POWELL ST***	***569***	***3364***
CON EDISON	***SACKMAN ST & PITKIN AVE***	***570***	***3373***
CON EDISON - BROWNSVILLE SUBST	***247 WILLIAMS ST***	***581***	***3454***
FAMILY DOLLAR STORE 6184	384 MOTHER GASTON BLVD	586	3485

RCRA NonGen / NLR: RCRAInfo is EPA's comprehensive information system, providing access to data supporting the Resource Conservation and Recovery Act (RCRA) of 1976 and the Hazardous and Solid Waste Amendments (HSWA) of 1984. The database includes selective information on sites which generate, transport, store, treat and/or dispose of hazardous waste as defined by the Resource Conservation and Recovery Act (RCRA). Non-Generators do not presently generate hazardous waste.

A review of the RCRA NonGen / NLR list, as provided by EDR, and dated 12/09/2014 has revealed that there are 207 RCRA NonGen / NLR sites within the searched area.

Site	Address	Map ID	Page
NYC - PUBLIC SCHOOL 7 IS 171K	***528 RIDGEWOOD AVE***	***14***	***48***
JENNIFER STORAGE	***91-01 ELDERT LANE***	***23***	***92***
CON EDISON MANHOLE 67347	***RIDGEWOOD AVE & CHESTNU***	***31***	***107***
SUNOCO SERVICE STATION	***32 HIGHLAND AVE***	***32***	***110***
MORWOOD CLEANERS	***3395 FULTON AVE***	***36***	***119***
CON EDISON	RIDGEWOOD AVE & LOGAN S	39	139
CON EDISON SERVICE BOX: 21095	***3330 FULTON ST***	***42***	***148***
CON EDISON SERVICE BOX: 21093	***3331 FULTON ST***	***42***	***150***
FULTON VALET CLEANERS	***3342 FULTON STREET***	***42***	***153***
SANTAE CLEANERS DBA J BROS	3342 FULTON ST	42	168
CON EDISON SERVICE BOX: 48365	74TH PL & ATLANTIC AVE	48	211

EXECUTIVE SUMMARY

Site	Address	Map ID	Page
STORAGE MAINTENANCE CORP	***1532 BUSHWICK AVE***	***60***	***253***
ACTIVE MOTOR SALES CORP	***1522 BUSHWICK AVE***	***60***	***270***
CON EDISON SERVICE BOX: 19039	1497 BUSHWICK AVE	60	294
GETTY PETROLEUM CORP	***3513 ATLANTIC AVE***	***61***	***308***
CON EDISON SERVICE BOX: 14518	76 ABERDEEN ST	68	334
CON EDISON SERVICE BOX: 20379	186 SUNNYSIDE AVE	78	360
WIMPYS COLLISION WORKS LTD	***3429 ATLANTIC AVE***	***80***	***368***
CON EDISON MANHOLE: 4258	29 FURMAN AVE	82	414
SERVICE STATION	***1546 BUSHWICK AVE***	***83***	***414***
NASH DRY CLEANERS	***3163 FULTON ST***	***86***	***421***
VERIZON	FULTON ST & LOGAN ST	86	425
CON EDISON SERVICE BOX: 43786	88 VANDERVEER ST	87	425
CON EDISON SERVICE BOX 21530	***9 JEROME ST F OF***	***92***	***457***
MIDWAY AUTO COLLISION	***3394 ATLANTIC AVE***	***94***	***464***
PERSAUD GOUTAM - PRIVATE RESID	***306 CRESCENT ST***	***94***	***467***
CON EDISON SERVICE BOX: 32656	55 ROCKAWAY AVE	98	473
CON EDISON SERVICE BOX: 32655	53 ROCKAWAY AVE	98	475
CON EDISON SERVICE BOX: 32650	47 ROCKAWAY AVE	98	478
CON EDISON SERVICE BOX: 30246	454 MARION ST	98	478
NASH DRY CLEANERS	***3145 FULTON ST***	***99***	***492***
A B C COMMUNICATIONS INC	***1579 BUSHWICK AVE***	***102***	***504***
NYC DEP	***CROSBY ST & VERMONT AVE***	***105***	***516***
NYCHA - OCEAN HILL	***30 STONE AVE***	***112***	***575***
CON EDISON SERVICE BOX: 21536	47 JEROME ST	115	592
CON EDISON OTHER - SPECIFY SUB	EUCLID AVE & ATLANTIC A	120	608
NYNEX-MANHOLE	***JAMAICA AVE & HENDRIX A***	***121***	***611***
NAREMY CLEANERS	***107 CRESCENT ST***	***125***	***678***
NAREMY DRY CLEANERS	332 CRESCENT ST	125	682
NYCTA - ESSEX STREET FIELD OFF	***3046 FULTON ST***	***129***	***706***
DIAZ JUAN	***3052 FULTON ST***	***129***	***715***
CARAVAN TRANSPORTATION INC	***2037 EASTERN PKWY EXT***	***146***	***773***
METHERSON'S COLLISION SHOP INC	***1903 BROADWAY***	***150***	***808***
NYCTA - ENY LOOPS	***1884 BROADWAY***	***150***	***812***
CON EDISON SERVICE BOX: 28584	284 MCDOUGAL ST	155	822
CON EDISON SERVICE BOX: 14593	180 ARLINGTON AVE	163	831
CON EDISON SERVICE BOX: 28577	213 MCDOUGAL ST	172	856
CON EDISON SERVICE BOX: 14589	140 ARLINGTON AVE FRONT	173	858
CON EDISON SERVICE BOX: 14587	140 ARLINGTON AVE FRONT	173	858
CON EDISON SERVICE BOX: 28574	203 MCDOUGAL ST	176	869
MERIT OIL CORP	***1630 BUSHWICK AVE***	***177***	***871***
MTA NYCT - NEW YARD	***1925 BROADWAY***	***178***	***892***
MATHEW LAMP SHADE CORP	***29-32 FULTON ST***	***180***	***905***
CLEVELAND CLEANERS	***2948 FULTON ST***	***180***	***914***
MTA-NYCTA FULTON ST STORAGE A	***2963-2965 FULTON ST***	***180***	***920***
CON EDISON SERVICE BOX: 21067	2983 FULTON ST	180	934
ATLANTIC AVE - NY - INC	***3123 ATLANTIC AVE & HAL***	***192***	***993***
ACTIVE MOTOR SALES CORP	***50 ARLINGTON AVE***	***193***	***996***
TRI-CENTRAL AUTO BODY INC	***52 ARLINGTON AVE***	***193***	***998***
SUNOCO SERVICE STATION	***35 HIGHLAND BLVD***	***194***	***1013***
LOGAN STREET SITE	***281 LOGAN ST***	***202***	***1049***
ATLANTIC AVENUE INC DBA CITY G	***3123 ATLANTIC AVE***	***206***	***1131***
CON EDISON SERVICE BOX: 17850	***147 SOMERS ST***	***209***	***1157***
NYCDEP - EAST NEW YORK PUMP ST	***137 JAMAICA AVE***	***213***	***1176***
NYC DEP 137 JAMAICA AVE SITE	***137 JAMAICA AVENUE***	***213***	***1181***
CON EDISON SERVICE BOX: 17828	1939 EASTERN PKWY	240	1290
CON EDISON SERVICE BOX: 55987	3027 ATLANTIC AVE	242	1294

EXECUTIVE SUMMARY

Site	Address	Map ID	Page
NYCTA EASTERN PARKWAY SUBSTATI	***FULTON ST & EASTERN PKW***	***250***	***1327***
NYC BD OF ED - ENY H S OF TRAN	ONE WELLS ST	258	1380
SHELL OIL CO	***70 JAMAICA AVENUE***	***261***	***1406***
CON ED - V 3748	***LIBERTY AVE & CONDUIT A***	***262***	***1423***
MOBIL OIL CORP SS #FV2	463 S CONDUIT BLVD	262	1431
CONDUIT DRY CLEANER	***503A CONDUIT BLVD***	***278***	***1554***
CON EDISON MANHOLE 65389	***HERKIMER ST & HOPKINSON***	***281***	***1577***
CON EDISON SERVICE BOX: 22018	***1277 HERKIMER ST***	***288***	***1673***
CON EDISON SERVICE BOX: 31546	27 PLEASANT PL	294	1694
AMOCO-56430129005	***32 JAMAICA AVE***	***295***	***1701***
GIBRALTAR TRANSMISSION	***2914 ATLANTIC AVE***	***297***	***1842***
NYCT HERKIMER STREET YARD	***HERKIMER & WILLIAMS ST***	***301***	***1868***
CON ED - MH 57244	LIBERTY AVE & MILFORD S	302	1880
CON EDISON	LIBERTY AVE & MILFORD S	302	1881
NYCTA - 30 HAVENS PLACE	***30 HAVENS PL***	***309***	***1964***
CON EDISON	***INT OF HERKIMER & HAVEN***	***309***	***1969***
MTA NYCT BUS PARKING LOT	***VAN SINDEREN AVE & HERK***	***311***	***1979***
CON EDISON MANHOLE 65390	***HERKIMER ST & VAN SINDE***	***311***	***1983***
CON EDISON	***HERKIMER 60 FEET E OF V***	***311***	***1985***
CON EDISON - VAULT 1291	JAMAICA AVE & BROADWAY	317	2048
CON EDISON MANHOLE 3740	MONTAUK AVE & LIBERTY A	318	2066
HESS#32518	***2880 ATLANTIC AVENUE***	***319***	***2072***
CON ED - MH 3739	***LIBERTY AVE & ATKINS AV***	***323***	***2112***
CON ED - MH 68427	***GLENMORE & EUCLID AVE***	***330***	***2129***
CON EDISON SERVICE BOX: 55797	102 SACKMAN ST	333	2146
NYCDOT BRIDGE BIN 2243569	ATLANTIC AVE OVER LIRR	338	2177
CON EDISON MANHOLE: 5057	2310 ATLANTIC AVE	342	2190
CERAMIC BODY & FENDER	***2310 ATLANTIC AVE***	***342***	***2190***
CON EDISON MANHOLE: 5072	2473 ATLANTIC AVE	343	2213
VENTURE METAL PRODUCTS CORP	***2523 ATLANTIC AVENUE***	***343***	***2215***
APEX AIRTRONICS INC-2465 ATLAN	***2465 ATLANTIC AVENUE***	***343***	***2237***
BP PRODUCTS NORTH AMERICA #366	2111 ATLANTIC AVE	348	2291
CON EDISON SERVICE BOX: 53166	63 WILLIAMS PL	351	2295
KANES INDUSTRIES	23 ALABAMA AVE	352	2295
MTA NYCT - LINCOLN AVE SUBSTAT	***LINCOLN & PITKIN AVE***	***363***	***2325***
CON EDISON SERVICE BOX: 18055	2732 ATLANTIC AVE	366	2331
CON EDISON MANHOLE 4744	ASHFORD ST & LIBERTY AV	367	2339
CON EDISON MANHOLE 5291	LIBERTY AVE & SCHENCK	369	2354
CON EDISON MANHOLE 5291	LIBERTY AVE & SCHENCK A	369	2356
CON EDISON MANHOLE 5291	LIBERTY AVE & SCHENK AV	369	2357
CON EDISON MANHOLE 5291	LIBERTY AVE & SCHENCK A	369	2359
CON EDISON MANHOLE 05291	CO LIBERTY AVE & SCHENC	369	2361
R & S STRAUSS	***2641 ATLANTIC AVE***	***378***	***2406***
SUNOCO SERVICE STATION	***640 CONDUIT BLVD S***	***386***	***2450***
VILLA FRENCH CLEANERS	***2753 PITKIN AVE***	***389***	***2486***
R & S STRAUSS	***2686 ATLANTIC AVE***	***397***	***2526***
CON ED V 2312	***1 JUNIS ST***	***401***	***2548***
CON EDISON SERVICE BOX: 32674	219 ROCKAWAY AVE	416	2596
NYC DEP	***394 SHEPHERD AVE***	***422***	***2613***
INDUSTRIAL FINISHING PROD INC	***465 LOGAN ST***	***428***	***2626***
H E L P BROOKLYN HOUSING NEW Y	HINSDALE ST & SNEDIKER	429	2663
CON EDISON MANHOLE M5273	***LIBERTY AVE & VERMONT S***	***431***	***2671***
CON EDISON SERVICE BOX: 19419	2402 DEAN ST	436	2684
CON EDISON SERVICE BOX: 19417	2403 DEAN ST	436	2687
NYCT - LIBERTY AVENUE STA - A/	LIBERTY & GRANVILLE PAY	441	2706
INLAND PAPER PRODUCTS CORP	***189 WYONA ST***	***444***	***2711***

EXECUTIVE SUMMARY

Site	Address	Map ID	Page
CON EDISON MANHOLE 65391	***GEORGIA AVE & LIBERTY A***	***445***	***2716***
ENVIROGREEN SERVICES INC	107 GEORGIA AVE - SUITE	445	2718
FILTA CLEAN CO INC THE	***107 GEORGIA AVE***	***445***	***2719***
SCOTTS TRANSMISSION PARTS INC	***290 LIBERTY AVE***	***448***	***2732***
ALABAMA DRY CLEANERS	***292 LIBERTY AVE***	***448***	***2734***
CON EDISON MANHOLE: 5279	***276 MILLER AVE***	***449***	***2740***
CON EDISON SERVICE BOX: 32679	259 ROCKAWAY AVE	450	2742
CON EDISON SERVICE BOX: 18377	2095 BERGEN ST	450	2745
CON EDISON SERVICE BOX: 32678	241 ROCKAWAY AVE	450	2752
CON EDISON SERVICE BOX: 21733	1640 EAST NEW YORK AVE	456	2762
CON EDISON SERVICE BOX: 21730	1643 EAST NEW YORK AVE	456	2765
CON EDISON SERVICE BOX: 75868	2153 BERGEN ST	456	2782
CON EDISON SERVICE BOX: 18380	2147 BERGEN ST	456	2783
CON EDISON SERVICE BOX: 70444	2068 BERGEN ST	460	2799
NYC BD OF ED - PUBLIC SCHOOL 8	***275 LIBERTY AVE***	***466***	***2834***
NYCTA - ELTON SUBSTATION	***ELTON ST & PITKIN AVE***	***468***	***2840***
CON EDISON MANHOLE 55292	PITKIN AVE & ELTON ST	468	2844
NYC DHS WOMENS SHELTER	***116 WILLIAMS AVE***	***477***	***2873***
CON EDISON SERVICE BOX: 18626	19 CHRISTOPHER AVE SB 1	479	2881
CON EDISON SERVICE BOX: 18624	19 CHRISTOPHER AVE SB 1	479	2882
CON EDISON MANHOLE 67334	GLENMORE AVE	492	2907
CON EDISON MANHOLE 5143	LIBERTY AVE & POWELL ST	493	2910
CON EDISON MANHOLE 5143	***LIBERTY AVE & POWELL ST***	***493***	***2911***
CON ED - MH 5143	***LIBERTY AVE & POWELL ST***	***493***	***2915***
CON EDISON MANHOLE 5142	POWELL ST & LIBERTY AVE	493	2921
NYCHA - REVEREND BROWN HOUSES	***1634 ST MARKS AVE***	***494***	***2928***
CON EDISON SERVICE BOX: 18625	44 CHRISTOPHER AVE SB 1	498	2950
CON EDISON SERVICE BOX: 18627	44 CHRISTOPHER AVE SB 1	498	2950
CON EDISON SERVICE BOX: 29407	103 LIBERTY AVE	498	2953
CON EDISON SERVICE BOX: 29411	113 LIBERTY AVE	498	2955
CON EDISON MANHOLE 66422	***GLENMORE AVE & ALABAMA***	***499***	***2962***
NEW YORK TELEPHONE	***SUTTER & EUCLID***	***507***	***2977***
NYCHA - CYPRESS HILLS HOUSES	***1240 SUTTER AVE***	***512***	***3001***
MTA NYCT - VAN SICLEN AVENUE S	VAN SICLEN & PITKIN AVE	513	3036
SPANISH AMERICAN CLEANERS	***1219 SUTTER AVE***	***514***	***3040***
NYCHA - HOWARD HOUSES	1580 E NEW YORK AVE	515	3062
CON EDISON SERVICE BOX: 21721	1567 EAST NEW YORK AVE	515	3064
NYCHA - HOWARD HOUSES	***1548 E NEW YORK AVE***	***517***	***3082***
CON EDISON SERVICE BOX: 32680	315 ROCKAWAY AVE	517	3086
NYCTA - BRADFORD STREET SUBSTA	BRADFORD ST & PITKIN AV	519	3093
NYC SCHOOL CONSTRUCTION AUTH -	***400 ASHFORD ST***	***520***	***3103***
CON EDISON SERVICE BOX: 40819	279 MOTHER GASTON BLVD	522	3108
NYCHA - CYPRESS	***600 EUCLID AVE***	***524***	***3110***
CON EDISON SERVICE BOX: 29403	1560 EAST NEW YORK AVE	527	3117
LEGION LIGHTING CO	***221 GLENMORE AVE.***	***530***	***3138***
EXXON DIV OF CFI #70227	***225 PENNSYLVANIA AVE***	***531***	***3186***
NY CITY HEALTH & HOSPITAL CORP	***2094 PITKIN AVE***	***539***	***3222***
NYCHA - GLENMORE PLAZA	***108 CHRISTOPHER ST***	***541***	***3232***
NYCHA - GLENMORE PLZ	89 CHRISTOPHER AVE	541	3243
CON EDISON MANHOLE 65361	***GLENMORE AVE & CHRISTOP***	***541***	***3247***
CON EDISON SERVICE BOX: 20081	107 GLENNMORE AVE	544	3254
CON EDISON MANHOLE: 42593	1035 SUTTER AVE	546	3257
CON EDISON MANHOLE 65361	***GLENMORE AVE & STONE AV***	***547***	***3258***
CON ED - TM 718	***WILLIAMS AVE & PITKIN A***	***554***	***3295***
CON EDISON MANHOLE 65838	WILLIAMS AVE & PITKIN A	554	3298
CON EDISON SERVICE BOX: 32689	359 ROCKAWAY AVE	558	3321

EXECUTIVE SUMMARY

Site	Address	Map ID	Page
CON EDISON MANHOLE 65986	***HINSDALE ST & PITKIN AV***	***559***	***3324***
VERIZON	ASHFORD ST & SUTTER ST	564	3338
CON EDISON SERVICE BOX: 32690	381 ROCKAWAY AVE	568	3351
NYC ECONOMIC DEVELOPMENT CORP	***171 POWELL ST***	***569***	***3366***
CON EDISON MANHOLE: 5914	PITKIN ST & POWELL ST	569	3369
CON EDISON TRANSFORMER MANHOLE	PITKIN AVE & POWELL ST	569	3370
NYC PUBLIC DEVELOPMENT CORP	***240 ALABAMA AVE***	***572***	***3381***
NYCHA - GLENMORE HOUSES	***360 STONE AVE***	***573***	***3384***
ROYALEIGH DESIGNS	***1784 PITKIN AVE***	***575***	***3391***
NYCHA - PROSPECT PLAZA	***10 AMBOY ST***	***577***	***3428***
BELMONT METALS INC	***330 BELMONT AVENUE***	***578***	***3435***
CON EDISON MANHOLE 69597	***PITKIN AVE & OSBORN ST***	***580***	***3451***
CON EDISON SERVICE BOX: 31466	1752 PITKIN AVE	582	3469
CON EDISON SERVICE BOX: 18110	276 BELMONT AVE	583	3471
DUTCH CLEANERS	***390 STONE AVE***	***586***	***3473***
NYC BD OF ED - PUBLIC SCHOOL 1	***700 SUTTER AVE***	***587***	***3488***
NYC BD OF ED - PUBLIC SCHOOL 1	***700 N SUTTER AVE***	***587***	***3492***
CON EDISON SERVICE BOX: 32696	434 ROCKAWAY AVE	588	3495
CON EDISON SERVICE BOX: 31449	1685 PITKIN AVE	588	3501
CON EDISON SERVICE BOX: 21134	238 HINSDALE AVE	590	3503
CON EDISON SERVICE BOX: 21133	229 HINSDALE AVE	590	3504
CON EDISON SERVICE BOX: 42727	100 THATFORD ST	594	3514
NYCHA - SETH LOW HOUSES	***131 BELMONT AVE***	***598***	***3517***
NYC DEP	CHRISTOPHER AVE & BELMO	602	3537
CON EDISON MANHOLE 65980	***ALABAMA AVE & SUTTER AV***	***603***	***3537***
CON EDISON MANHOLE 65878	WILLIAMS AVE & SUTTER	605	3545
JUNIORS CLEANERS	***531 SUTTER AVE***	***606***	***3547***
NYCHA - UNITY PLAZA	***611 BLAKE AVE***	***613***	***3560***

ERNS: The Emergency Response Notification System records and stores information on reported releases of oil and hazardous substances. The source of this database is the U.S. EPA.

A review of the ERNS list, as provided by EDR, and dated 09/29/2014 has revealed that there are 4 ERNS sites within the searched area.

Site	Address	Map ID	Page
Not reported	3395 FULTON AVE	36	119
Not reported	3101 ATLANTIC AVE	217	1199
Not reported	ATLANTIC AVE & VAN SICK	336	2177
Not reported	225 PENNSYLVANIA AVE	531	3172

HMIRS: The Hazardous Materials Incident Report System contains hazardous material spill incidents reported to the Department of Transportation. The source of this database is the U.S. EPA.

A review of the HMIRS list, as provided by EDR, and dated 09/30/2014 has revealed that there is 1 HMIRS site within the searched area.

Site	Address	Map ID	Page
Not reported	25 JAMAICA AVE	287	1671

EXECUTIVE SUMMARY

TRIS: The Toxic Chemical Release Inventory System identifies facilities that release toxic chemicals to the air, water, and land in reportable quantities under SARA Title III, Section 313. The source of this database is the U.S. EPA.

A review of the TRIS list, as provided by EDR, and dated 12/31/2011 has revealed that there is 1 TRIS site within the searched area.

Site	Address	Map ID	Page
INDUSTRIAL FINISHING PRODUCTS	465 LOGAN ST	428	2623

FTTS: FTTS tracks administrative cases and pesticide enforcement actions and compliance activities related to FIFRA, TSCA and EPCRA (Emergency Planning and Community Right-to-Know Act) over the previous five years. To maintain currency, EDR contacts the Agency on a quarterly basis.

A review of the FTTS list, as provided by EDR, and dated 04/09/2009 has revealed that there are 2 FTTS sites within the searched area.

Site	Address	Map ID	Page
INDUSTRIAL FINISHING PRODUCTS,	***465 LOGAN ST***	***428***	***2660***
INDUSTRIAL FINISHING PRODUCTS,	***465 LOGAN ST***	***428***	***2660***

HIST FTTS: A complete administrative case listing from the FIFRA/TSCA Tracking System (FTTS) for all ten EPA regions. The information was obtained from the National Compliance Database (NCDB). NCDB supports the implementation of FIFRA (Federal Insecticide, Fungicide, and Rodenticide Act) and TSCA (Toxic Substances Control Act). Some EPA regions are now closing out records. Because of that, and the fact that some EPA regions are not providing EPA Headquarters with updated records, it was decided to create a HIST FTTS database. It included records that may not be included in the newer FTTS database updates. This database is no longer updated.

A review of the HIST FTTS list, as provided by EDR, and dated 10/19/2006 has revealed that there are 2 HIST FTTS sites within the searched area.

Site	Address	Map ID	Page
INDUSTRIAL FINISHING PRODUCTS,	***465 LOGAN ST***	***428***	***2660***
INDUSTRIAL FINISHING PRODUCTS,	***465 LOGAN ST***	***428***	***2660***

ICIS: The Integrated Compliance Information System (ICIS) supports the information needs of the national enforcement and compliance program as well as the unique needs of the National Pollutant Discharge Elimination System (NPDES) program.

A review of the ICIS list, as provided by EDR, and dated 07/31/2014 has revealed that there are 16 ICIS sites within the searched area.

Site	Address	Map ID	Page
STORAGE MAINTENANCE CORP	***1532 BUSHWICK AVE***	***60***	***253***
CHLOE FOODS, INC., BROOKLYN, N	***3301 ATLANTIC AVENUE***	***122***	***656***
NYCT-EAST NEW YORK YARD	***1700 BUSHWICK AVE.***	***204***	***1079***
NEW YORK CITY TRANSIT AUTHORIT	***25 JAMAICA AVENUE***	***287***	***1628***
Not reported	***1 JAMAICA AVE***	***295***	***1719***

EXECUTIVE SUMMARY

Site	Address	Map ID	Page
PS 155 N HERKIMER ELEM SCHOOL	***1355 HERKIMER ST***	***296***	***1826***
WAREHOUSE	***2887 ATLANTIC AVENUE***	***297***	***1844***
Not reported	***2642-66 FULTON ST***	***305***	***1954***
VENTURE METAL PRODUCTS CORP	***2523 ATLANTIC AVENUE***	***343***	***2215***
P S 345 PATROLMAN ROBERT BOLDE	***111 BERIMAN ST***	***359***	***2315***
INDUSTRIAL FINISHING PROD INC	***465 LOGAN ST***	***428***	***2626***
NY CITY HEALTH & HOSPITAL CORP	***2094 PITKIN AVE***	***539***	***3222***
NYCSCA I.S. 292 K292	***300 WYONA ST***	***548***	***3269***
NYCHA - PROSPECT PLAZA	***10 AMBOY ST***	***577***	***3428***
BELMONT METALS INC	***330 BELMONT AVENUE***	***578***	***3435***
NYC BD OF ED - PUBLIC SCHOOL 1	***700 N SUTTER AVE***	***587***	***3492***

FINDS: The Facility Index System contains both facility information and "pointers" to other sources of information that contain more detail. These include: RCRIS; Permit Compliance System (PCS); Aerometric Information Retrieval System (AIRS); FATES (FIFRA [Federal Insecticide Fungicide Rodenticide Act] and TSCA Enforcement System, FTTS [FIFRA/TSCA Tracking System]; CERCLIS; DOCKET (Enforcement Docket used to manage and track information on civil judicial enforcement cases for all environmental statutes); Federal Underground Injection Control (FURS); Federal Reporting Data System (FRDS); Surface Impoundments (SIA); TSCA Chemicals in Commerce Information System (CICS); PADS; RCRA-J (medical waste transporters/disposers); TRIS; and TSCA. The source of this database is the U.S. EPA/NTIS.

A review of the FINDS list, as provided by EDR, and dated 08/16/2014 has revealed that there are 203 FINDS sites within the searched area.

Site	Address	Map ID	Page
JENNIFER STORAGE	***91-01 ELDERT LANE***	***23***	***92***
SUNOCO SERVICE STATION	***32 HIGHLAND AVE***	***32***	***110***
MORWOOD DRY CLEANERS	3395 FULTON ST	36	117
CON EDISON SERVICE BOX: 21095	***3330 FULTON ST***	***42***	***148***
CON EDISON SERVICE BOX: 21093	***3331 FULTON ST***	***42***	***150***
FULTON VALET CLEANERS	***3342 FULTON STREET***	***42***	***153***
MTA NYCT - CRESCENT ST STA - J	CRESCENT & FULTON ST	42	170
NYC DEPT OF EDUCATION - PS 65K	***158 RICHMOND ST***	***45***	***189***
STORAGE MAINTENANCE CORP	***1532 BUSHWICK AVE***	***60***	***253***
ACTIVE MOTOR SALES CORP	***1522 BUSHWICK AVE***	***60***	***270***
GETTY PETROLEUM CORP	***3513 ATLANTIC AVE***	***61***	***308***
TRI-CENTRAL AUTOBODY	250 RICHMOND STREET	76	354
WIMPYS COLLISION WORKS LTD	***3429 ATLANTIC AVE***	***80***	***368***
SERVICE STATION	***1546 BUSHWICK AVE***	***83***	***414***
NASH DRY CLEANERS	***3163 FULTON ST***	***86***	***421***
MIDWAY AUTO COLLISION	***3394 ATLANTIC AVE***	***94***	***464***
PERSAUD GOUTAM - PRIVATE RESID	306 CRESCENT ST	94	466
MTA NYCT - NORWOOD AVE STA - J	NORWOOD AVE & FULTON ST	99	490
NASH DRY CLEANERS	***3145 FULTON ST***	***99***	***492***
A B C COMMUNICATIONS INC	***1579 BUSHWICK AVE***	***102***	***504***
RITEWAY LAUNDRY CO INC	***3319 ATLANTIC AVENUE***	***108***	***548***
JUSTIN'S CLEANERS	3095 FULTON STREET	109	566
CON EDISON - MANHOLE 28017	RICHMOND STREET & DINSM	114	587
BRF INDUSTRIES INC	***3301 ATLANTIC AVE***	***122***	***621***
CHLOE FOODS	***3301 ATLANTIC AVENUE***	***122***	***621***
BLUE RIDGE FARMS INC	3301 ATLANTIC AVENUE	122	642
AMERICAN STAIR BUILDERS INC	190 HIGHLAND PL	126	687
NYC DEPT OF EDUCATION - P S 10	***200 LINWOOD ST***	***127***	***694***

EXECUTIVE SUMMARY

Site	Address	Map ID	Page
MTA NYCT - FULTON ESSEX SUBSTA	3036 FULTON ST	129	701
MUNDO SHOES & FASHION	3041 FULTON ST	129	705
NYCTA - ESSEX STREET FIELD OFF	***3046 FULTON ST***	***129***	***706***
DIAZ JUAN	***3052 FULTON ST***	***129***	***715***
R&J FINE FURNITURE-3051 FULTON	3051 FULTON ST	129	718
STANDARD EQUIPMENT	233 NORWOOD AVE	131	721
MAGGIES PARATRANSIT CORP	***234 LOGAN ST***	***138***	***740***
CARAVAN TRANSPORTATION INC	***2037 EASTERN PKWY EXT***	***146***	***773***
METHERSON'S COLLISION SHOP INC	***1903 BROADWAY***	***150***	***808***
NYCTA - ENY LOOPS	***1884 BROADWAY***	***150***	***812***
AMIGOS DE OTTO SEWING, INC.	3015 FULTON STREET	161	830
NYC DEPT OF EDUCATION - PS 73K	***241 MACDOUGAL ST***	***167***	***848***
WROUGHT ORIGINALS-38 VAN SINDE	38 VAN SIDEREN AVENUE	175	862
MTA NYCT - NEW YARD	***1925 BROADWAY***	***178***	***892***
MATHEW LAMP SHADE CORP	***29-32 FULTON ST***	***180***	***905***
CLEVELAND CLEANERS	2948 FULTON ST	180	916
MTA NYCT - CLEVELAND ST STA -	CLEVELAND & FULTON ST	180	920
MTA-NYCTA FULTON ST STORAGE AR	2963-2965 FULTON STREET	180	932
SHELL SERVICE STATION #10-22	***3170 ATLANTIC AVE.***	***192***	***991***
ATLANTIC AVE - NY - INC	***3123 ATLANTIC AVE & HAL***	***192***	***993***
ACTIVE MOTOR SALES CORP	***50 ARLINGTON AVE***	***193***	***996***
TRI-CENTRAL AUTO BODY INC	***52 ARLINGTON AVE***	***193***	***998***
SUNOCO SERVICE STATION	***35 HIGHLAND BLVD***	***194***	***1013***
288 LOGAN STREET BUILDING	288 LOGAN STREET	202	1046
LOGAN STREET SITE	***281 LOGAN ST***	***202***	***1049***
NYCT-40 CONWAY STREET	***40 CONWAY STREET***	***205***	***1090***
ATLANTIC AVENUE INC DBA CITY G	***3123 ATLANTIC AVE***	***206***	***1131***
CON EDISON SERVICE BOX: 17850	***147 SOMERS ST***	***209***	***1157***
NYCDEP - EAST NEW YORK PUMP ST	***137 JAMAICA AVE***	***213***	***1176***
DAMARIS AUTO BODY	36 MILFORD STREET	215	1189
K&S STATUARY INC	***251 CLEVELAND STREET***	***225***	***1225***
MTA NYCT - SUBWAY ELECTRONICS	***2020 BROADWAY***	***226***	***1227***
GOLDEN LAND AUTO BODY	3021 ATLANTIC AVENUE	242	1294
T & G AUTO BODY REPAIR	***3033 ATLANTIC AVE***	***242***	***1295***
WINDSOR AUTO BODY	2993 ATLANTIC AVENUE	243	1298
GO GREEN AUTO SERVICE CORP	22 BERRIMAN ST	249	1321
NAYA SUPER DRY CLEANERS	2814 FULTON STREET	256	1357
CON EDISON - MANHOLE 35657	WELLS ST@FOUNTAIN AVE	258	1374
EAST NY VOCATIONAL HS	1 WELLS STREET	258	1383
SHELL OIL CO	***70 JAMAICA AVENUE***	***261***	***1406***
CON ED - V 3748	LIBERTY AVE & CONDUIT A	262	1423
CYPRESS HILLS AUTO COLLISION	2779 FULTON ST	263	1454
MTA NYCT - VAN SICLEN AVE STA	VAN SICLEN AVE & FULTON	263	1460
CON EDISON - CLEVELAND SERVICE	***2950 ATLANTIC AVE***	***265***	***1496***
CARLOS BODY SHOP	***2727 FULTON ST***	***271***	***1531***
DUNKIN DONUTS	43 JAMAICA AVE	274	1547
NEW YORK CITY TRANSIT AUTHORIT	***25 JAMAICA AVENUE***	***287***	***1628***
CON EDISON SERVICE BOX: 22018	***1277 HERKIMER ST***	***288***	***1673***
AMOCO-56430129005	***32 JAMAICA AVE***	***295***	***1701***
Not reported	***1 JAMAICA AVE***	***295***	***1719***
CON EDISON - MANHOLE 21022	1 JAMAICA AVE AND BROAD	295	1818
PS 155 N HERKIMER ELEM SCHOOL	***1355 HERKIMER ST***	***296***	***1826***
GIBRALTAR TRANSMISSION	***2914 ATLANTIC AVE***	***297***	***1842***
WAREHOUSE	***2887 ATLANTIC AVENUE***	***297***	***1844***
CON ED - V 3742	LIBERTY AVE & LOGAN	298	1857
MYSTIC DISPLAY CO., INC.	33 WILLIAMS PLACE	301	1874

EXECUTIVE SUMMARY

Site	Address	Map ID	Page
VERIZON-862 LIBERTY AVENUE CEN	862 LIBERTY AVENUE	302	1879
CON EDISON	LIBERTY AVE & MILFORD S	302	1879
CON ED - MH 3741	LIBERTY AVE & MILFORD	302	1881
CON ED - MH 57244	LIBERTY AVE & MILFORD S	302	1882
TES AUTOMOTIVE SERVICE INC	873 LIBERTY AVENUE	302	1883
BOLLA EM REALTY LLC # 12755	2816 ATLANTIC AVENUE	303	1913
GASETERIA ATLANTIC	2820 ATLANTIC AVE	303	1913
GASETERIA-PENN & FULTON	***38 PENNSYLVANIA AVE.***	***305***	***1936***
SUNOCO SVCE STA-2642 FULTON ST	2642 FULTON ST	305	1954
Not reported	***2642-66 FULTON ST***	***305***	***1954***
NYCTA - 30 HAVENS PLACE	***30 HAVENS PL***	***309***	***1964***
CON EDISON MANHOLE 65390	HERKIMER ST & VAN SINDE	311	1987
I.S. 302	350 LINWOOD STREET	316	2020
CON EDISON - VAULT 1291	JAMAICA AVE & BROADWAY	317	2032
CON EDISON - MANHOLE 15869	BROADWAY AND JAMAICA AV	317	2045
CON EDISON MANHOLE 3740	MONTAUK AVE & LIBERTY A	318	2069
HESS#32518	***2880 ATLANTIC AVENUE***	***319***	***2072***
STEELCRAFT MFG INC-352 PINE ST	352 PINE ST	320	2109
CON ED - MH 3739	LIBERTY AVE & ATKINS AV	323	2116
CON ED - MH 68427	GLENMORE & EUCLID AVE	330	2132
CON EDISON - MANHOLE 5276	MILLER AVE AND ATLANTIC	336	2173
ATLANTIC ACCESSORIES INC	2759 ATLANTIC AVE	336	2175
CON EDISON	LIBERTY AVE & ESSEX ST	339	2186
CERAMIC BODY & FENDER	***2310 ATLANTIC AVE***	***342***	***2190***
CARLOS GATES & IRON WORK INC	2533 ATLANTIC AVE, SIDE	343	2214
VENTURE METAL PRODUCTS CORP	***2523 ATLANTIC AVENUE***	***343***	***2215***
APEX AIRTRONICS INC-2465 ATLAN	***2465 ATLANTIC AVENUE***	***343***	***2237***
WARTBURG LUTHERAN HOME FOR THE	50 SHEFFIELD AVE	346	2274
KANES INDUSTRIES	23 ALABAMA AVE	352	2297
BEST SERVICE AUTO BODY INC	20 WILLIAMS AVE	356	2304
P S 345 PATROLMAN ROBERT BOLDE	***111 BERIMAN ST***	***359***	***2315***
CON EDISON	ATLANTIC AVE & HAVENS P	360	2318
FITZ'S AUTO BODY	2732 ATLANTIC AVE	366	2330
TOUCH OF GLASS	***2734 ATLANTIC AVE***	***366***	***2334***
GIL'S COLLISION SERVICES	***646 LIBERTY AVE***	***367***	***2336***
LIBERTY TOWING AUTO BODY	648 LIBERTY AVENUE	367	2337
CON EDISON MANHOLE 4744	ASHFORD ST & LIBERTY AV	367	2339
BELL ATLANTIC-NY	***VAN SICLEN AVE AND LIBE***	***369***	***2343***
ADOLFO'S AUTO BODY	***530 LIBERTY AVE***	***369***	***2346***
CON EDISON MANHOLE 5291	LIBERTY AVE & SCHENCK A	369	2353
CON EDISON MANHOLE 5291	LIBERTY AVE & SCHENK AV	369	2362
TRAVIS' AUTO BODY	257 HENDRIX STREET	369	2365
LEE'S AUTO COLLISION	255 HENDRIX ST	369	2365
SAFEWAY MOTORS INC	90 SHEFFIELD AVE	378	2392
NATL METAL ENCLOSURES-2618 ATL	2618 ATLANTIC AVE	378	2394
NATIONAL METAL ENCLOSURES	***2618 ATLANTIC AVE***	***378***	***2395***
YEFFI PLATING	2629 ATLANTIC AVE	378	2402
R & S STRAUSS	***2641 ATLANTIC AVE***	***378***	***2406***
SUNOCO SERVICE STATION	***640 CONDUIT BLVD S***	***386***	***2450***
ACE AUTO BODY INC	312 BARBEY STREET	388	2459
LAND HOME IMPROVEMENT	565 LIBERTY AVENUE	388	2459
CONNECTION DRY CLEANERS	2753 PITKIN AVE	389	2485
WYONA AUTO REPAIR	146 WYONA STREET	390	2493
NICKS IRON WORKS, INC	143 WYONA STREET	390	2497
DEPENDABLE AUTO COLLISION CORP	188 VERMONT STREET	397	2518
R & S STRAUSS	***2686 ATLANTIC AVE***	***397***	***2526***

EXECUTIVE SUMMARY

Site	Address	Map ID	Page
CON ED V 2312	1 JUNIS ST	401	2548
NYCT - EUCLID AVE STATION - A	EUCLID & PITKIN AVE	403	2556
CLASSIC IRON DESIGN	300 HENDRIX ST	421	2610
NYC DEP	394 SHEPHERD AVE	422	2615
KLEIN MONUMENTS	215 VAN SICLEN AVE	427	2623
INDUSTRIAL FINISHING PROD INC	***465 LOGAN ST***	***428***	***2626***
CON EDISON MANHOLE M5273	LIBERTY AVE & VERMONT S	431	2671
WILLIAM H. MAXWELL CAREER & T	145 PENNSYLVANIA AVENUE	441	2704
NYCT - LIBERTY AVENUE STA - A/	LIBERTY & GRANVILLE PAY	441	2708
INLAND PAPER PRODUCTS & INLAND	200 BRADFORD ST.	442	2709
INLAND PAPER PRODUCTS CORP	***189 WYONA ST***	***444***	***2711***
FILTA CLEAN CO INC THE	***107 GEORGIA AVE***	***445***	***2719***
SCOTTS TRANSMISSION PARTS INC	***290 LIBERTY AVE***	***448***	***2732***
ALABAMA DRY CLEANERS	***292 LIBERTY AVE***	***448***	***2734***
CON EDISON MANHOLE: 5279	***276 MILLER AVE***	***449***	***2740***
DON'SCOLLISION BODY SHOP	***2187 BERGEN STREET***	***456***	***2773***
NARVAEZ CLEANERS	2458 PITKIN AVE	461	2817
TAPIUS AUTO REPAIR	2437 PITKIN AVE	464	2821
NYC BD OF ED - PUBLIC SCHOOL 8	***275 LIBERTY AVE***	***466***	***2834***
NYCTA - ELTON SUBSTATION	ELTON ST & PITKIN AVE	468	2843
CON EDISON MANHOLE 55292	PITKIN AVE & ELTON ST	468	2843
CLARENDON HOLDING INC-154 SHEF	154 SHEFFIELD AVE	470	2851
NYC DHS WOMENS SHELTER	***116 WILLIAMS AVE***	***477***	***2873***
RELIABLE ARMATURE	***2322 PITKIN AVE***	***489***	***2899***
CON EDISON MANHOLE 67334	GLENMORE AVE	492	2908
NYCHA - REVEREND BROWN HOUSES	***1634 ST MARKS AVE***	***494***	***2928***
D T SUPPLY CORP	21 CHRISTOPHER AVE	498	2954
MTA NYCT - DEEP WELLS 2707 & 2	PITKIN AVE & HENDRIX ST	509	2996
NYCHA - CYPRESS HILLS HOUSES	***1240 SUTTER AVE***	***512***	***3001***
NEW LOTS CLEANERS	2226 PITKIN AVENUE	513	3023
MTA NYCT - DEEP WELLS 2705 & 2	PITKIN AVE & VAN SICLEN	513	3037
MTA NYCT - VAN SICLEN AVENUE S	VAN SICLEN & PITKIN AVE	513	3038
SPANISH AMERICAN CLEANERS	***1219 SUTTER AVE***	***514***	***3040***
MTA NYCT - DEEP WELLS 2703 & 2	PITKIN AVE & MILLER AVE	516	3068
NYCHA - HOWARD HOUSES	***1548 E NEW YORK AVE***	***517***	***3082***
MTA NYCT - DEEP WELLS 2701 & 2	PITKIN AVE & BRADFORD S	519	3092
NYCTA - BRADFORD STREET SUBSTA	BRADFORD ST & PITKIN AV	519	3093
NYCHA - FIORENTINO HOUSES	2181 PITKIN AVE	519	3099
NYC SCHOOL CONSTRUCTION AUTH -	***400 ASHFORD ST***	***520***	***3103***
NYCHA - CYPRESS	***600 EUCLID AVE***	***524***	***3110***
JUNIOR CLEANERS	***1153 SUTTER AVE***	***528***	***3120***
LEGION LIGHTING CO	***221 GLENMORE AVE.***	***530***	***3138***
EXXON DIV OF CFI #70227	***225 PENNSYLVANIA AVE***	***531***	***3186***
CON EDISON - MANHOLE 5160	***134 JUNIUS***	***534***	***3192***
NYC DEPT OF EDUCATION - PS 932	***631 BELMONT AVE***	***536***	***3198***
VERIZON NEW YORK INC MANHOLE	***PITKIN AVE & SHEFFIELD***	***538***	***3205***
M66341	SHEFFIELD AVE. AND PITK	538	3208
NY CITY HEALTH & HOSPITAL CORP	***2094 PITKIN AVE***	***539***	***3222***
NYCHA - GLENMORE PLAZA	***108 CHRISTOPHER ST***	***541***	***3232***
CON EDISON SERVICE BOX: 20081	107 GLENNMORE AVE	544	3255
CON EDISON MANHOLE 65361	GLENMORE AVE & STONE AV	547	3260
BELL ATLANTIC-NY	***SUTTER & ASHFORD***	***564***	***3339***
NYC ECONOMIC DEVELOPMENT CORP	***171 POWELL ST***	***569***	***3366***
NYCHA - GLENMORE HOUSES	***360 STONE AVE***	***573***	***3384***
ROYALEIGH DESIGNS	***1784 PITKIN AVE***	***575***	***3391***
NYCHA - PROSPECT PLAZA	***10 AMBOY ST***	***577***	***3428***

EXECUTIVE SUMMARY

Site	Address	Map ID	Page
BELMONT METALS INC	***330 BELMONT AVENUE***	***578***	***3435***
CON EDISON - BROWNSVILLE SUBST	***247 WILLIAMS ST***	***581***	***3454***
DUTCH CLEANERS	***390 STONE AVE***	***586***	***3473***
NYC BD OF ED - PUBLIC SCHOOL 1	***700 N SUTTER AVE***	***587***	***3492***
NYCHA - SETH LOW HOUSES	***131 BELMONT AVE***	***598***	***3517***
JUNIORS CLEANERS	***531 SUTTER AVE***	***606***	***3547***
NYCHA - UNITY PLAZA	***611 BLAKE AVE***	***613***	***3560***

RAATS: The RCRA Administration Action Tracking System contains records based on enforcement actions issued under RCRA and pertaining to major violators. It includes administrative and civil actions brought by the United States Environmental Protection Agency. The source of this database is the U.S. EPA.

A review of the RAATS list, as provided by EDR, and dated 04/17/1995 has revealed that there is 1 RAATS site within the searched area.

Site	Address	Map ID	Page
NEW YORK CITY TRANSIT AUTHORIT	***25 JAMAICA AVENUE***	***287***	***1628***

RMP: When Congress passed the Clean Air Act Amendments of 1990, it required EPA to publish regulations and guidance for chemical accident prevention at facilities using extremely hazardous substances. The Risk Management Program Rule (RMP Rule) was written to implement Section 112(r) of these amendments. The rule, which built upon existing industry codes and standards, requires companies of all sizes that use certain flammable and toxic substances to develop a Risk Management Program, which includes a(n): Hazard assessment that details the potential effects of an accidental release, an accident history of the last five years, and an evaluation of worst-case and alternative accidental releases; Prevention program that includes safety precautions and maintenance, monitoring, and employee training measures; and Emergency response program that spells out emergency health care, employee training measures and procedures for informing the public and response agencies (e.g the fire department) should an accident occur.

A review of the RMP list, as provided by EDR, and dated 08/01/2014 has revealed that there are 2 RMP sites within the searched area.

Site	Address	Map ID	Page
BLUE RIDGE FARMS, INC., BROOKL	3301 ATLANTIC AVENUE	122	615
CHLOE FOODS, INC., BROOKLYN, N	***3301 ATLANTIC AVENUE***	***122***	***656***

US AIRS: The database is a sub-system of Aerometric Information Retrieval System (AIRS). AFS contains compliance data on air pollution point sources regulated by the U.S. EPA and/or state and local air regulatory agencies. This information comes from source reports by various stationary sources of air pollution, such as electric power plants, steel mills, factories, and universities, and provides information about the air pollutants they produce. Action, air program, air program pollutant, and general level plant data. It is used to track emissions and compliance data from industrial plants.

A review of the US AIRS list, as provided by EDR, and dated 10/16/2014 has revealed that there are 46 US AIRS sites within the searched area.

EXECUTIVE SUMMARY

Site	Address	Map ID	Page
MORWOOD CLEANERS	***3395 FULTON AVE***	***36***	***119***
FULTON VALET CLEANERS	***3342 FULTON STREET***	***42***	***153***
STORAGE MAINTENANCE CORP	***1532 BUSHWICK AVE***	***60***	***253***
WIMPY'S COLLISION WORKS LTD.	3429 ATLANTIC AVE	80	372
RITEWAY LAUNDRY CO INC	***3319 ATLANTIC AVENUE***	***108***	***548***
NYCHA - OCEAN HILL	***30 STONE AVE***	***112***	***575***
BRF INDUSTRIES INC	***3301 ATLANTIC AVE***	***122***	***621***
MUNDO SHOES & FASHION	3041 FULTON ST	129	704
MAGGIES PARATRANSIT CORP	***234 LOGAN ST***	***138***	***740***
EDDYS DRY CLEANERS	***210 JAMAICA AVE***	***149***	***792***
MERIT OIL CORP	***1630 BUSHWICK AVE***	***177***	***871***
CLEVELAND CLEANERS	***2948 FULTON ST***	***180***	***914***
SHELL SERVICE STATION #10-22	***3170 ATLANTIC AVE.***	***192***	***991***
288 LOGAN STREET BUILDING	288 LOGAN STREET	202	1044
NYCT-EAST NEW YORK YARD	***1700 BUSHWICK AVE.***	***204***	***1079***
K&S STATUARY INC	***251 CLEVELAND STREET***	***225***	***1225***
T & G AUTO BODY REPAIR	***3033 ATLANTIC AVE***	***242***	***1295***
NAYA SUPER DRY CLEANERS	2814 FULTON ST	256	1357
SHELL OIL CO	***70 JAMAICA AVENUE***	***261***	***1406***
CARLOS BODY SHOP	***2727 FULTON ST***	***271***	***1531***
AMOCO-56430129005	***32 JAMAICA AVE***	***295***	***1701***
NYC-TA EAST NY BUS DEPOT & SHO	***1 JAMAICA AVE***	***295***	***1722***
GASETERIA ATLANTIC	2820 ATLANTIC AVE	303	1914
GASETERIA-PENN & FULTON	***38 PENNSYLVANIA AVE.***	***305***	***1936***
SUNOCO SVCE STA-2642 FULTON ST	2642 FULTON ST	305	1940
GIORDANO & SONS INC	***165 ROCKAWAY AVE***	***314***	***1993***
HESS#32518	***2880 ATLANTIC AVENUE***	***319***	***2072***
VENTURE METAL PRODUCTS CORP	***2523 ATLANTIC AVENUE***	***343***	***2215***
APEX AIRTRONICS INC-2465 ATLAN	***2465 ATLANTIC AVENUE***	***343***	***2237***
TOUCH OF GLASS	***2734 ATLANTIC AVE***	***366***	***2334***
GIL'S COLLISION SERVICES	***646 LIBERTY AVE***	***367***	***2336***
ADOLFO'S AUTO BODY	***530 LIBERTY AVE***	***369***	***2346***
NATIONAL METAL ENCLOSURES	***2618 ATLANTIC AVE***	***378***	***2395***
NYC DEPT OF EDUCATION - PS 159	***2781 PITKIN AVE***	***381***	***2416***
CLASSIC IRON DESIGN	300 HENDRIX ST	421	2609
INDUSTRIAL FINISHING PROD INC	***465 LOGAN ST***	***428***	***2626***
INLAND PAPER PRODUCTS CORP	***189 WYONA ST***	***444***	***2711***
DON'SCOLLISION BODY SHOP	***2187 BERGEN STREET***	***456***	***2773***
NARVAEZ CLEANERS	***2458 PITKIN AVE***	***461***	***2800***
TAPIUS AUTO REPAIR	2437 PITKIN AVE	464	2821
MR CLEAN CLEANERS	***2226 PITKIN AVE***	***513***	***3023***
NYCHA - FIORENTINO HOUSES	2181 PITKIN AVE	519	3100
JUNIOR CLEANERS	***1153 SUTTER AVE***	***528***	***3120***
LEGION LIGHTING CO	***221 GLENMORE AVE.***	***530***	***3138***
BELMONT METALS INC	***330 BELMONT AVENUE***	***578***	***3435***
LAS AMERICAS CLEANERS	***601 SUTTER AVE***	***599***	***3520***

LEAD SMELTERS: A listing of former lead smelter site locations.

A review of the LEAD SMELTERS list, as provided by EDR, and dated 11/25/2014 has revealed that there is 1 LEAD SMELTERS site within the searched area.

Site	Address	Map ID	Page
BKLYN UNION GAS /BELMONT WORKS	***BELMONT & ALABAMA AVE***	***572***	***3381***

STATE AND LOCAL RECORDS

NY SHWS: The State Hazardous Waste Sites records are the states' equivalent to CERCLIS. These sites may or may not already be listed on the federal CERCLIS list. Priority sites planned for cleanup using state funds (state equivalent of Superfund) are identified along with sites where cleanup will be paid for by potentially responsible parties. The data come from the Department of Environmental Conservation's Inactive Hazardous waste Disposal Sites in New York State.

A review of the NY SHWS list, as provided by EDR, and dated 11/18/2014 has revealed that there are 6 NY SHWS sites within the searched area.

Site	Address	Map ID	Page
192 RALPH AVENUE	***192 RALPH AVE***	***54***	***230***
Class Code: Significant threat to the public health or environment - action required.			
K - UNION STATION HOLDER	***ATLANTIC AVE, ASHFORD S***	***306***	***1959***
1199 SUTTER AVENUE	***1199 SUTTER AVENUE***	***514***	***3057***
SPRING CREEK (EMERALD ST.)	BETWEEN RUBY & EMERALD	615	3569
FORMER MAJESTIC CLEANERS SITE	***740 PINE STREET***	***617***	***3585***
Class Code: Significant threat to the public health or environment - action required.			
491 WORTMAN AVENUE	***491 WORTMAN AVENUE***	***623***	***3619***

NY HSWDS: The List includes any known or suspected hazardous substance waste disposal sites. Also included are sites delisted from the Registry of Inactive Hazardous Waste Disposal Sites and non-registry sites that U.S. EPA Preliminary Assessment (PA) reports or Site Investigation (SI) reports were prepared. Hazardous Substance Waste Disposal Sites are eligible to be Superfund sites now that the New York State Superfund has been refinanced and changed. This means that the study inventory has served its purpose and will no longer be maintained as a separate entity The latest version of the study is frozen in time. The sites on the study will not automatically be made superfund sites, rather each site will be further evaluated for listing in the registry. So overtime they will be added to the registry or not.

A review of the NY HSWDS list, as provided by EDR, and dated 01/01/2003 has revealed that there is 1 NY HSWDS site within the searched area.

Site	Address	Map ID	Page
BUG, BELMONT WORKS	BELMONT & ALABAMA AVENU	572	3379

EXECUTIVE SUMMARY

NY SWF/LF: The Solid Waste Facilities/Landfill Sites records typically contain an inventory of solid waste disposal facilities or landfills in a particular state. The data come from the list.

A review of the NY SWF/LF list, as provided by EDR, and dated 01/06/2015 has revealed that there are 10 NY SWF/LF sites within the searched area.

Site	Address	Map ID	Page
EXPRESS MOTORCYCLE PARTS & ACC	934 JAMAICA AVE	2	5
FIVE STAR AUTO REBUILDERS INC	1533 BUSHWICK AVE	60	269
DOMINICK VITUCCI	***2 FOUNTAIN AVE***	***171***	***853***
CARBUSTERS AUTO RECYCLING LLC	***60 BERRIMAN STREET***	***249***	***1311***
ARIES AUTOWORLD LTD	2471 ATLANTIC AVE	343	2223
AFRO CARTING CO.	286 SARATOGA AVE	382	2422
CLASS A CARS	477 LIBERTY AVE	415	2589
F & S AUTO	202 SHEFFIELD AVE	525	3113
BIG APPLE AUTO INC	1934 PITKIN AVE	563	3337
GERSHOW RECYCLING OF BROOKLYN	1885 PITKEN AVENUE	566	3346

NY LTANKS: Leaking Storage Tank Incident Reports. These records contain an inventory of reported leaking storage tank incidents reported from 4/1/86 through the most recent update. They can be either leaking underground storage tanks or leaking aboveground storage tanks. The causes of the incidents are tank test failures, tank failures or tank overfills

A review of the NY LTANKS list, as provided by EDR, and dated 01/20/2015 has revealed that there are 136 NY LTANKS sites within the searched area.

Site	Address	Map ID	Page
CLOSED-LACKOF RECENT INFO	74012 88TH ST	3	6
Spill Number/Closed Date: 8708751 / 3/13/2003			
96 ELDERTS LANE/BKLYN	96 ELDERTS LANE	4	7
Spill Number/Closed Date: 9008857 / 11/13/1990			
ISLAND TRANSPORTATION CORP CIT	***784 JAMAICA AVE***	***5***	***8***
Spill Number/Closed Date: 8902334 / Not Reported			
IGLELSIA EVANGELICA MISIONERA	***734 JAMAICA AVENUE***	***6***	***17***
Spill Number/Closed Date: 8806617 / 3/4/2003			
ROBERT INTERNATIONAL	***700 JAMAICA AVE***	***8***	***28***
Spill Number/Closed Date: 8708209 / 7/14/2005			
PINE HOME	65 OBRIEN PLACE	10	36
Spill Number/Closed Date: 0513145 / 2/15/2006			
PRIVATE RESIDENCE	65 O'BRIEN PLACE	10	37
Spill Number/Closed Date: 0513141 / 4/4/2006			
246 ETNA ST	246 ETNA ST	11	38
Spill Number/Closed Date: 9111193 / 1/30/1992			
RESI: VOLSKIS	251 ETNA ST	11	40
Spill Number/Closed Date: 9812282 / 1/19/1999			
15 LOGAN ST	15 LOGAN ST	12	43
Spill Number/Closed Date: 9112942 / 3/21/1992			
74-24 ROCKAWAY BLVD	***74-24 ROCKAWAY BOULEVAR***	***15***	***57***
Spill Number/Closed Date: 0313346 / 5/18/2004			
17 NORWOOD AVE.	17 NORWOOD AVE	16	73
Spill Number/Closed Date: 9214205 / 3/26/1993			

EXECUTIVE SUMMARY

Site	Address	Map ID	Page
JAMAICA GAS CORP.	***594 JAMAICA AVENUE***	***21***	***77***
Spill Number/Closed Date: 9403363 / 2/28/2003			
102 ETNA STREET	102 ETNA STREET	22	91
Spill Number/Closed Date: 9210407 / 12/9/1992			
349 RIDGEWOOD AVENUE	349 RIDGEWOOD AVENUE	31	109
Spill Number/Closed Date: 9310785 / 12/6/1993			
BASEMENT	1419 BUSHWICK AVE	33	113
Spill Number/Closed Date: 0612742 / Not Reported			
129 RICHMOND ST	129 RICHMOND ST	35	116
Spill Number/Closed Date: 9203973 / 7/7/1992			
508 JAMAICA AVENUE	508 JAMAICA AVE	37	137
Spill Number/Closed Date: 9412416 / 12/16/1994			
APARTMENT BUILDING	***78 HIGHLAND PLACE***	***47***	***196***
Spill Number/Closed Date: 0212208 / 6/2/2009			
193 CHESTNUT ST	***193 CHESTNUT ST***	***52***	***219***
Spill Number/Closed Date: 9211075 / 12/24/1992			
305 HEMLOCK STREET	305 HEMLOCK STREET	57	244
Spill Number/Closed Date: 9212404 / 2/2/1993			
9411 FORBELL ST/TUEBER	9411 FORBELL ST/TUEBER	58	245
Spill Number/Closed Date: 9106361 / 9/13/1991			
WOLF PETROLEUM CORP	1532 BUSHWICK AVE	60	267
Spill Number/Closed Date: 0212200 / 10/21/2004			
Spill Number/Closed Date: 0203277 / 9/25/2003			
GETTY#411	***3513 ATLANTIC AVE***	***61***	***296***
Spill Number/Closed Date: 0708912 / 6/6/2008			
Spill Number/Closed Date: 9507252 / 9/24/2004			
CON EDISON	***418 JAMAICA AVE***	***62***	***324***
Spill Number/Closed Date: 9500032 / 5/1/1995			
94-23 75TH STREET	94-23 75TH STREET	63	326
Spill Number/Closed Date: 0413658 / 12/6/2005			
MASKE HOME	9423 75 TH STREET	63	328
Spill Number/Closed Date: 0413360 / 3/6/2006			
240 SUNNYSIDE AVENUE	240 SUNNYSIDE AVENUE	64	329
Spill Number/Closed Date: 9502743 / 6/16/1995			
598 BAINBRIDGE ST	598 BAINBRIDGE ST	65	330
Spill Number/Closed Date: 9512828 / 1/16/1996			
ENGINE CO. 233/LADD. CO. 176 F	***25 ROCKAWAY AVENUE***	***73***	***341***
Spill Number/Closed Date: 9709795 / 4/1/1999			
Spill Number/Closed Date: 0102559 / 10/7/2009			
SPILL NUMBER 9712728	***258 HIGHLAND BLVD***	***74***	***347***
Spill Number/Closed Date: 9712728 / 2/13/1998			
223 & 227 RICHMOND ST	***223 RICHMOND ST***	***76***	***354***
Spill Number/Closed Date: 9303118 / 6/9/1993			
GETTY	3513 ATLANTIC AVENUE	80	373
Spill Number/Closed Date: 9013177 / 7/12/2004			
70 ELCON ST/BKLYN	70 ELCON STREET	89	438
Spill Number/Closed Date: 8910317 / 12/8/1992			

EXECUTIVE SUMMARY

Site	Address	Map ID	Page
3320 ATLANTIC	***3320 ATLANTIC AVENUE***	***108***	***521***
Spill Number/Closed Date: 9403818 / 8/11/2005			
Spill Number/Closed Date: 9312954 / 8/11/2005			
OCEAN HILL HOUSES -NYCHA	***24 STONE AVENUE***	***112***	***581***
Spill Number/Closed Date: 9010234 / Not Reported			
GRANT RESIDENCE	335 MARION ST	116	594
Spill Number/Closed Date: 9912025 / 1/26/2000			
280 JAMAICA AVENUE	***280 JAMAICA AVENUE***	***121***	***613***
Spill Number/Closed Date: 9312222 / 1/17/1994			
BLUE RIDGE FARMS	***3301 ATLANTIC AVENUE***	***122***	***635***
Spill Number/Closed Date: 0101620 / 9/19/2007			
Spill Number/Closed Date: 8805745 / 3/4/2003			
PRIVATE RESIDENCE	229 NORWOOD AVE	131	721
Spill Number/Closed Date: 0500041 / 11/21/2005			
63 SUNNYSIDE AVE	63 SUNNYSIDE AVE	142	749
Spill Number/Closed Date: 9515454 / 3/1/1996			
416 GRANT AVE/BKLYN	416 GRANT AVE	152	818
Spill Number/Closed Date: 8708869 / 7/26/1993			
180 ARLINGTON AVE	***180 ARLINGTON AVENUE***	***163***	***832***
Spill Number/Closed Date: 9413591 / 1/12/1995			
81 ARLINGTON AVE	81 ARLINGTON AVE	175	866
Spill Number/Closed Date: 9212315 / 1/29/1993			
HESS-MERIT STATION	1630-76 BUSHWICK AVE	177	874
Spill Number/Closed Date: 9704864 / 3/18/2003			
Spill Number/Closed Date: 9704866 / 3/18/2003			
1848 STEWART ST	1848 STEWART ST	178	891
Spill Number/Closed Date: 9510983 / 12/1/1995			
228 HULL ST	228 HULL ST	179	904
Spill Number/Closed Date: 9600752 / 12/15/2003			
2942 FULTON STREET	2942 FULTON STREET	180	910
Spill Number/Closed Date: 9411155 / 11/21/1994			
Spill Number/Closed Date: 9411203 / 11/22/1994			
TORES HOME	***211 HULL STREET***	***183***	***951***
Spill Number/Closed Date: 0612788 / 9/17/2007			
20 INTERBOROUGH PKWY	20 INTERBOROUGH PKWY	187	975
Spill Number/Closed Date: 9213957 / 3/20/1993			
249 LINWOOD ST/BKLYN	249 LINWOOD STREET	189	977
Spill Number/Closed Date: 9000036 / 6/7/1995			
140 BARBAY ST/BKLYN	***140 BARBEY STREET***	***190***	***978***
Spill Number/Closed Date: 9012255 / 2/25/1991			
SUNOCO GAS STA	***35 HIGHLAND BLVD***	***194***	***1011***
Spill Number/Closed Date: 9709845 / 4/14/2006			
168 JAMAICA AVE/QUEENS	168 JAMAICA AVE	201	1041
Spill Number/Closed Date: 8709257 / 11/5/1993			
90 MCKINLEY AVE	***90 MCKINLEY AVE***	***203***	***1060***
Spill Number/Closed Date: 0001910 / 3/21/2003			
3104ATLANTIC AVE - TTF	3104 ATLANTIC AVE	218	1199
Spill Number/Closed Date: 0407616 / 1/23/2006			

EXECUTIVE SUMMARY

Site	Address	Map ID	Page
3080 ATLANTIC AVE Spill Number/Closed Date: 9511509 / Not Reported	3080 ATLANTIC AVE	229	1252
TTF Spill Number/Closed Date: 0407731 / 8/18/2005 Spill Number/Closed Date: 0408110 / 12/30/2005	36 MONTAUK AVE	231	1259
2006 A FULTON STREET Spill Number/Closed Date: 0600324 / 5/17/2006	2006 A FULTON STREET	244	1300
MALDONDAO HOME - TTF Spill Number/Closed Date: 0608616 / Not Reported	2849 FULTON STREET	245	1301
35 ATKINS AVE - TTF Spill Number/Closed Date: 0407615 / 1/23/2006	35 ATKINS AVE	247	1306
55 BERRIMAN STREET - TTF Spill Number/Closed Date: 0407618 / 6/22/2007	***55 BERRIMAN STREET***	***249***	***1314***
31 BERRIMAN ST.- TTF Spill Number/Closed Date: 0407617 / Not Reported	31 BERRIMAN ST	249	1318
HPD Spill Number/Closed Date: 0102090 / 3/1/2004	168 HENDRIX ST	256	1362
BROOKLYN DEVELOPMENT CNTR Spill Number/Closed Date: 8806149 / 9/30/1992	88 FOUNTAIN ST	258	1366
POLYTECH Spill Number/Closed Date: 0000950 / 1/4/2006 Spill Number/Closed Date: 1301729 / Not Reported	***1 WELLS ST***	***258***	***1384***
EXXONMOBIL Spill Number/Closed Date: 0312419 / 8/4/2004 Spill Number/Closed Date: 9912248 / Not Reported	***463 CONDUIT BOULEVARD***	***262***	***1432***
208 BARBEY ST Spill Number/Closed Date: 9512002 / 12/26/1995	208 BARBEY ST	264	1463
RIVEIRA MOTEL Spill Number/Closed Date: 0305319 / 3/14/2006	2969 ATLANTIC AVENUE	265	1514
PS 290 (SCHOOL) Spill Number/Closed Date: 0610197 / 2/26/2007	135 SCHENCK AVE	266	1520
64 MONTAUK AVENUE Spill Number/Closed Date: 0407730 / 4/30/2010	***64 MONTAUK AVENUE***	***269***	***1526***
1064 HERKIMER STREET Spill Number/Closed Date: 8910306 / 7/29/2003	1064 HERKIMER STREET	270	1530
EAST NEW YORK BUS DEPOT Spill Number/Closed Date: 0608907 / 11/6/2006	***25 JAMAICA AVENUE***	***287***	***1582***
62 ATKINS AVE - TTF Spill Number/Closed Date: 0407614 / 1/23/2006	62 ATKINS AVE	293	1688
61 ATKINS AVENUE Spill Number/Closed Date: 0407729 / 4/30/2010	***61 ATKINS AVENUE***	***293***	***1691***
NYC-TA EAST NY BUS DEPOT & SHO Spill Number/Closed Date: 0902562 / 8/24/2009	***1 JAMAICA AVE***	***295***	***1722***
GASETERIA Spill Number/Closed Date: 9312952 / 1/27/2003 Spill Number/Closed Date: 9403819 / 2/14/2006	2820 ATLANTIC AVENUE	303	1920
CLOSED-LACKOF RECENT INFO Spill Number/Closed Date: 9305054 / 3/6/2003	220 HENDRICKS STREET	303	1924

EXECUTIVE SUMMARY

Site	Address	Map ID	Page
207 HENDRIX ST./ST. MALAC Spill Number/Closed Date: 8705786 / 2/25/1993	207 HENDRIX ST.	303	1928
SPILL NUMBER 0206144 Spill Number/Closed Date: 0206144 / 10/8/2002	38 VAN SINDEREN AVE	311	1978
EAST NEW YORK DEPOT Spill Number/Closed Date: 9102804 / 12/27/2000	25 JAMAICA AVE/NYCTA	317	2065
HESS#32518 Spill Number/Closed Date: 9200248 / 8/3/1994	***2880 ATLANTIC AVENUE***	***319***	***2072***
INSTITUTE FOR COMMUNITY R Spill Number/Closed Date: 9402632 / 2/18/2003 Spill Number/Closed Date: 0512499 / 10/6/2006	2384 ATLANTIC AVE	333	2140
110 WYONA ST Spill Number/Closed Date: 0411597 / 1/31/2005	***110 WYONA ST***	***335***	***2163***
185 VAN SICLEN AVE./ST. S Spill Number/Closed Date: 8704880 / 11/5/1993	185 VAN SICLEN AVE	336	2166
AKA 31-33 MONACO PLACE Spill Number/Closed Date: 0408751 / Not Reported	2121 MONACO PLACE	342	2201
WARTBURG LUTHERAN HOME FOR THE Spill Number/Closed Date: 0908501 / 1/15/2010	50 SHEFFIELD AVENUE	346	2274
398 LINWOOD ST Spill Number/Closed Date: 9412321 / 2/13/2003	398 LINWOOD ST	379	2410
ATA HOUSING CORP Spill Number/Closed Date: 0506553 / 8/29/2005	249 BOYLAND BD	385	2427
ATLANTIC PLAZA TOWERS Spill Number/Closed Date: 0506302 / 11/28/2005	***249 THOMAS S. BOYLAND S***	***385***	***2428***
ENGINE CO. 332/LADD. CO. 175 F Spill Number/Closed Date: 9709284 / 9/8/1999 Spill Number/Closed Date: 9501336 / 9/8/1999	165 BRADFORD STREET	391	2497
ENGINE COMPANY 332 Spill Number/Closed Date: 9501313 / 5/30/1995	***165 BRADFORD STREET***	***391***	***2499***
RESI: COHEN Spill Number/Closed Date: 9610511 / 11/21/1996	***155 BRADFORD ST***	***391***	***2509***
APT BUILDING Spill Number/Closed Date: 1307476 / 12/16/2013	2736 PITKIN AVE	395	2514
1 JUNIUS ST Spill Number/Closed Date: 0101889 / 8/14/2003	***1 JUNIUS ST***	***401***	***2545***
PRIVATE RESIDENCE Spill Number/Closed Date: 0312000 / 3/4/2004	172 MILLFORD ST	402	2551
385 ESSEX STREET Spill Number/Closed Date: 9708809 / 6/17/1998	385 ESSEX STREET	438	2692
MORRISSEY RESIDENCE Spill Number/Closed Date: 9512231 / 12/29/1995	1484 SUTTER AVE	455	2761
VACANT LOT Spill Number/Closed Date: 0510241 / 4/25/2006	170-180 SACKMAN ST	463	2819
CFI STATION #70227 Spill Number/Closed Date: 0907625 / Not Reported	189 PENNSYLVANIA AVE	490	2903
REVEREND BROWN HOUSES -NYCHA Spill Number/Closed Date: 0104652 / 9/23/2008	***1634 SAINT MARKS PLACE***	***494***	***2925***

EXECUTIVE SUMMARY

Site	Address	Map ID	Page
1290 SUTTER AVE	***1290 SUTTER AVENUE***	***502***	***2969***
Spill Number/Closed Date: 9416731 / 3/27/1995			
GAS STATION	***1249 SUTTER AVENUE***	***512***	***3003***
Spill Number/Closed Date: 0300827 / 6/4/2004			
Spill Number/Closed Date: 9901190 / 8/16/2003			
HOWARD HOUSES	***1548 EAST NEW YORK AVEN***	***517***	***3072***
Spill Number/Closed Date: 9315454 / 6/15/1998			
Spill Number/Closed Date: 9401443 / 7/7/2009			
Spill Number/Closed Date: 9214533 / 4/26/1995			
Spill Number/Closed Date: 9803323 / 12/11/2007			
1819 PROSPECT PLACE	1819 PROSPECT PL	518	3087
Spill Number/Closed Date: 8910858 / 6/20/1995			
FIORENTINO PLAZA -NYCHA	2181 PITKIN AVE	519	3097
Spill Number/Closed Date: 0209000 / 8/25/2014			
Spill Number/Closed Date: 9706130 / 12/23/2005			
EXXON COMPANY USA	***225 PENNSYLVANIA AVE***	***531***	***3175***
Spill Number/Closed Date: 8807901 / 8/25/1994			
Spill Number/Closed Date: 9213037 / 8/25/1994			
Spill Number/Closed Date: 0907694 / 11/20/2009			
318 FOUNTAIN AVE	318 FOUNTAIN AVE	535	3197
Spill Number/Closed Date: 9303855 / 6/25/1993			
EAST NY FAMILY CARE CTR	***2094 PITKIN AVE***	***539***	***3212***
Spill Number/Closed Date: 0710703 / 8/22/2008			
Spill Number/Closed Date: 1306134 / Not Reported			
NYCHA GLENMORE PLAZA	***108 CHRISTOPHER ST***	***541***	***3233***
Spill Number/Closed Date: 9413245 / Not Reported			
Spill Number/Closed Date: 9602447 / 7/24/1996			
Spill Number/Closed Date: 9611221 / 12/13/1996			
77-11 GLENMORE AVE/QUEENS	77-11 GLENMORE AVENUE	544	3252
Spill Number/Closed Date: 8910343 / 1/30/1990			
GAS STATION	1850 PARK PLACE	545	3255
Spill Number/Closed Date: 0507177 / 2/14/2006			
265 PENNSYLVANIA AVE	***265 PENNSYLVANNIA AVENU***	***555***	***3305***
Spill Number/Closed Date: 8907223 / 3/4/2003			
73RD POLICE PRECINCT	***1470 EAST NEW YORK AVE***	***561***	***3330***
Spill Number/Closed Date: 0807696 / 1/8/2010			
SETH LOW HOUSES -NYCHA	***180 POWELL STREET***	***569***	***3355***
Spill Number/Closed Date: 9503722 / 2/7/2006			
Spill Number/Closed Date: 9104796 / 6/28/1995			
CYPRESS PROJECTS -NYCHA	***365 FOUNTAIN AVE***	***576***	***3416***
Spill Number/Closed Date: 9410884 / 12/21/1995			
Spill Number/Closed Date: 9009145 / 4/25/1995			
Spill Number/Closed Date: 9213350 / 4/25/1995			
Spill Number/Closed Date: 9411088 / 10/19/2005			
Spill Number/Closed Date: 9510988 / 10/19/2005			
CYPRESS HILL HOUSES	***365 FOUNTAIN AVENUE***	***576***	***3423***
Spill Number/Closed Date: 9510332 / 10/19/2005			
NYCHA - PROSPECT PLAZA	***10 AMBOY ST***	***577***	***3428***
Spill Number/Closed Date: 9010634 / 7/18/2014			

EXECUTIVE SUMMARY

Site	Address	Map ID	Page
1708 PITKIN AVE Spill Number/Closed Date: 9509301 / 10/27/1995	1708 PITKIN AVE	585	3472
SMITH RESIDENCE Spill Number/Closed Date: 0507203 / 10/5/2005	363 MONTAUK AVE	592	3505
1650 PITKIN LLC Spill Number/Closed Date: 0301702 / 5/6/2010	***85 BRISTOL STREET***	***593***	***3507***
1645 PITKIN AVE Spill Number/Closed Date: 9801640 / 5/18/2006 Spill Number/Closed Date: 8805399 / 9/30/1992	1645 PITKIN AVE	593	3511
470 ROCKAWAY AVE Spill Number/Closed Date: 9413494 / 1/10/1995	470 ROCKAWAY AVE	608	3550
CLOSED-LACKOF RECENT INFO Spill Number/Closed Date: 8907601 / 3/6/2003	692 BLAKE AVE/VERMONT	611	3557
APRT BUILDING Spill Number/Closed Date: 0400172 / 5/20/2004	331 ALABAMA AVE	612	3558
NYCHA - UNITY PLAZA Spill Number/Closed Date: 9105219 / 7/6/2009 Spill Number/Closed Date: 9102328 / Not Reported Spill Number/Closed Date: 9105312 / 7/6/2009	***611 BLAKE AVE***	***613***	***3560***
LI BAPTIST -NYCHA Spill Number/Closed Date: 9105511 / Not Reported	341 WILLIAM AVE	614	3568
BROWNSVILLE HOUSING -NYCHA Spill Number/Closed Date: 9605986 / 8/9/1996	***268 OSBORNE STREET***	***616***	***3571***
LANGSTON HUGHES HOUSES (HUGHES Spill Number/Closed Date: 9514323 / 3/13/1996 Spill Number/Closed Date: 9107097 / 3/3/1997 Spill Number/Closed Date: 9415486 / 11/28/2005	***307 SUTTER AVENUE***	***616***	***3573***
HUGHES HOUSES Spill Number/Closed Date: 9315453 / 4/26/1995	315 SUTTER AVENUE	616	3584
ALLI RESIDENCE Spill Number/Closed Date: 0511527 / 1/5/2006	651 WARWICK ST	618	3590
UNITY PLAZA HOUSES Spill Number/Closed Date: 9315469 / 12/7/2005 Spill Number/Closed Date: 9904855 / 12/7/2005 Spill Number/Closed Date: 0403571 / 7/6/2009 Spill Number/Closed Date: 9908775 / 12/30/2009	***371 WILLIAMS AVENUE***	***619***	***3591***
534 VERMONT ST Spill Number/Closed Date: 9611105 / 2/19/2003	534 VERMONT ST	620	3603
BROWNSVILLE -NYCHA Spill Number/Closed Date: 9315470 / 4/25/1995 Spill Number/Closed Date: 9611938 / 2/6/1997 Spill Number/Closed Date: 9700345 / 2/13/2006 Spill Number/Closed Date: 9103601 / 4/25/1995 Spill Number/Closed Date: 9009385 / 4/25/1995 **Additional key fields are available in the Map Findings section*	307 BLAKE AVE	621	3604
ADDICTION RESEARCH AND TREATME Spill Number/Closed Date: 1404128 / Not Reported	***494 DUMONT AVENUE***	***622***	***3613***
491 DUMONT AVE Spill Number/Closed Date: 9800417 / 8/14/2006	491 DUMONT AVENUE	622	3618

EXECUTIVE SUMMARY

NY TANKS: This database contains records of facilities that are or have been regulated under Bulk Storage Program. Tank information for these facilities may not be releasable by the state agency.

A review of the NY TANKS list, as provided by EDR, and dated 12/29/2014 has revealed that there are 4 NY TANKS sites within the searched area.

Site	Address	Map ID	Page
BELLCO TRANSMISSIONS	1765 BUSHWICK AVENUE	233	1269
VERIZON NEW YORK INC-NY. (NY34	***862 LIBERTY AVENUE***	***302***	***1874***
TES AUTO SERVICE, INC.	873 LIBERTY AVENUE	302	1884
WROUGHT ORIGINALS INC	38 VAN SINDERIN AVE	311	1979

NY UST: The Underground Storage Tank database contains registered USTs. USTs are regulated under Subtitle I of the Resource Conservation and Recovery Act (RCRA). The data come from the Department of Environmental Conservation's Petroleum Bulk Storage (PBS) Database

A review of the NY UST list, as provided by EDR, and dated 12/29/2014 has revealed that there are 127 NY UST sites within the searched area.

Site	Address	Map ID	Page
IGLELSIA EVANGELICA MISIONERA	***734 JAMAICA AVENUE***	***6***	***17***
74-24 ROCKAWAY BLVD	***74-24 ROCKAWAY BOULEVAR***	***15***	***57***
JAMAICA GAS CORP.	***594 JAMAICA AVENUE***	***21***	***77***
HOME SAVINGS OF AMERICA BANK	3345 FULTON STREET	42	179
OUR LADY OF LOURDES	89 FURMAN AVENUE	53	221
SPINNING & STAMPING	81 SHEPHERD AVENUE	56	241
SHELL SERVICE STATION	1532 BUSHWICK AVENUE	60	262
N/A VACANT LAND	1517 BUSHWICK AVENUE	60	283
DELEK BH INC.	1508 BUSHWICK AVENUE	60	288
CITGO #411	3513 ATLANTIC AVENUE	61	312
AUTO FLAT FIXED CORP.	3473 ATLANTIC AVENUE	70	336
ELECTRICO AUTO REPAIR, INC.	3443 ATLANTIC AVENUE	80	376
3443 ATLANTIC AVE	3443-3461 ATLANTIC AVE.	80	378
1579 BUSHWICK AV.	***1579 BUSHWICK AVE***	***102***	***506***
3320 ATLANTIC	***3320 ATLANTIC AVENUE***	***108***	***521***
SELF-STORAGE FACILITY	***3319-3325 ATLANTIC AVEN***	***108***	***536***
OCEAN HILL HOUSES (OCEAN HILL	24 STONE AVENUE	112	577
BLUE RIDGE FARMS, INC.	3301 ATLANTIC AVENUE	122	643
BUSHWICK PETROLEUM LLC	1610 BUSHWICK AVENUE	123	669
233 NORWOOD AVENUE CORP.	235 NORWOOD AVENUE	131	719
MAGGIES PARATRANSIT CORP.	234 LOGAN STREET	138	742
THE EVERGREENS CEMETERY	1629 BUSHWICK AVENUE	144	763
PROGRESS TRANSIT INC	***2037 EASTERN PARKWAY***	***146***	***776***
APARTMENT BLDG	233 JAMAICA AVE	149	789
HESS # 32507	***1630 BUSHWICK AVENUE***	***177***	***878***
AMERICAN TRUCK REPAIRS	***2020 EASTERN PARKWAY***	***178***	***894***
JAGGA ENTERPRISE INC	3196 ATLANTIC AVENUE	182	936
SHELL SERVICE STATION	3170 ATLANTIC AVENUE	192	982
SUNOCO # 0362634804	***32 HIGHLAND BOULEVARD***	***194***	***1004***
PARK AVENUE BUILDING & ROOFING	68 CONWAY STREET	195	1016
FORMER KFC RESTAURANT	3143 ATLANTIC AVENUE	196	1019
BRADFORD SWETT	2000 EASTERN PARKWAY	200	1037
SOLID GOLD TOWING INC.	***1960 BROADWAY***	***205***	***1123***
3126 ATLANTIC AVENUE	3126 ATLANTIC AVENUE	206	1129
CYPRESS HILLS SERVICE CENTER I	***3123 ATLANTIC AVENUE***	***206***	***1132***

EXECUTIVE SUMMARY

Site	Address	Map ID	Page
ANTHONY TRANCHINA	144 SHERIDAN AVE	212	1162
SUNNYSIDE SERVICE STATION	134 JAMAICA AVE	213	1166
NYC DEP FACILITY	***137 JAMAICA AVENUE***	***213***	***1178***
3104 ATLANTIC AVENUE	3104 ATLANTIC AVENUE	218	1200
EUROPEAN AMERICAN BANK	***80 JAMAICA AVENUE***	***219***	***1202***
EAST NEW YORK TRUCK SHOP	***1997 BROADWAY***	***226***	***1233***
36 MONTAUK AVENUE	36 MONTAUK AVENUE	231	1257
36 ATKINS AVENUE	36 ATKINS AVENUE	247	1304
33 ATKINS AVENUE	33 ATKINS AVENUE	247	1308
55 BERRIMAN STREET - TTF	***55 BERRIMAN STREET***	***249***	***1314***
31 BERRIMAN STREET	31 BERRIMAN STREET	249	1319
MILTON UNGER	***2234 FULTON STREET***	***250***	***1322***
EAST NEW YORK TRANSIT TECH K61	***1 WELLS STREET***	***258***	***1374***
ST RITA'S SCHOOL	***260 SHEPHERD AVENUE***	***259***	***1395***
ASAMBLEA IGLESIA CRISTIANA	50 WYONA STREET	260	1401
JAMAICA AUTO CARE INC.	70 JAMAICA AVE (PENNA)	261	1401
LIBERTY AVE HOMES LLC	987 LIBERTY AVENUE	262	1415
BOLLA EM REALTY LLC #12269	463 CONDUIT BOULEVARD	262	1438
ATLANTIC AVE. SERVICE CENTER	2950 ATLANTIC AVENUE	265	1490
2958 ATLANTIC AVENUE	2958 ATLANTIC AVENUE	265	1506
2969 ATLANTIC AVE	2969 ATLANTIC AVENUE	265	1512
64 MONTAUK AVENUE	***64 MONTAUK AVENUE***	***269***	***1526***
ST RITA'S R.C.CHURCH	***275 SHEPHERD AVENUE***	***273***	***1535***
VAGAR SERVICE STATION, INC	43 JAMAICA AVENUE	274	1539
CONDUIT TIRE & AUTOMOTIVE CENT	537 NORTH CONDUIT BOULE	280	1569
EAST NEW YORK BUS DEPOT	25 JAMAICA AVENUE	287	1658
LIBERTY APTS.	125 FOUNTAIN ST.	291	1676
62 ATKINS AVENUE	62 ATKINS AVENUE	293	1689
61 ATKINS AVENUE	***61 ATKINS AVENUE***	***293***	***1691***
JAMAICA ISLAND CORP.	***32 JAMAICA AVENUE***	***295***	***1708***
EAST NEW YORK BOILER PLANT	***1 JAMAICA AVENUE***	***295***	***1818***
2912 ATLANTIC AVE REALTY CORP	2912 ATLANTIC AVE	297	1840
BROADWAY FILTON	2090 BROADWAY	299	1859
BOLLA EM REALTY LLC #12755	***2816 ATLANTIC AVENUE***	***303***	***1891***
ATLANTIC & HENDRIX	2820 ATLANTIC AVENUE	303	1915
ST MALACHY'S SCHOOL	***220 HENDRIX ST***	***303***	***1925***
GASETERIA PENN & FULTON	38 PENNSYLVANIA AVE	305	1933
SANGIZ CORP.	2642-2666 FULTON STREET	305	1942
M. FUND	2127 MONACO PLACE	313	1988
831 LIBERTY AVENUE	831 LIBERTY AVENUE	318	2067
HESS#32518	***2880 ATLANTIC AVENUE***	***319***	***2072***
803 LIBERTY AVENUE	803 LIBERTY AVENUE	326	2121
INSTITUTE FOR COMMUNITY LIVING	***2384 ATLANTIC AVENUE***	***333***	***2143***
ST MICHAEL ROMAN CATHOLIC CHUR	219-237 JEROME STREET	334	2150
JIMMY SHOP, AUTO REPAIR INC	2776 ATLANTIC AVENUE	336	2170
PEREY TURNSTILES	***2490 ATLANTIC AVENUE***	***343***	***2207***
CONDUIT GAS & MART INC.	***586 SOUTH CONDUIT AVENU***	***344***	***2249***
WARTBURG LUTHERAN HOME FOR THE	50 SHEFFIELD AVENUE	346	2271
RAM JAN OIL CORP	2111 ATLANTIC AVENUE	348	2277
SPRING CREEK AUXILIARY WPCP	127-20 FLATLANDS AVENUE	353	2297
ST. MICHAEL SCHOOL	237 JEROME STREET	358	2309
UNITED STATES POSTAL SERVICE	EAST NEW YORK STATION	378	2408
ATLANTIC PLAZA TOWERS	***249 THOMAS S. BOYLAND S***	***385***	***2428***
JSN ASSOCIATES, LLC	***640 CONDUIT BOULEVARD***	***386***	***2432***
DEVELOPMENT PROPERTY	***584-600 LIBERTY AVENUE***	***388***	***2460***
ENGINE COMPANY 332	165 BRADFORD STREET	391	2506

EXECUTIVE SUMMARY

Site	Address	Map ID	Page
STRAUSS DISCOUNT AUTO 107	2686 ATLANTIC AVENUE	397	2522
OUR LADY OF LORETO CHURCH	***124 SACKMAN ST***	***404***	***2560***
POWER TEST #00015	1801 EASTERN PKWY	430	2665
EAST NEW SERVICE CORPORATION	***36 SNEDIKER AVENUE***	***432***	***2672***
METRO STRUCTURAL STEEL MR. RUS	282 LIBERTY AVENUE	448	2728
LIBERTY MOTORS CORP.	300 LIBERTY AVENUE	448	2737
EMS BATT. 44	266 ROCKAWAY AVE	450	2749
OCEAN HILL URA PROPERTY	2131-2135 BERGEN STREET	456	2766
2160-2170 BERGEN STREET	2160-2170 BERGEN STREET	456	2776
CLARENDON HOLDING CO., INC.	154 SHEFFIELD AVENUE	470	2848
ALL RIGHT RENTALS INC	***1757 EASTERN PARKWAY***	***471***	***2853***
ROYAL LACE CORP.	***200 LIBERTY AVENUE***	***478***	***2876***
REVEREND BROWN HOUSES (MARCUS	1634 ST. MARKS PLACE	494	2930
OLD WILLIAMSBURGH CANDLE CORP	143 ALABAMA AVENUE	499	2965
1249 GAS CORP	***1249 SUTTER AVENUE***	***512***	***3008***
UNITED STATES POSTAL SRVC-NEW	***1223 SUTTER AVENUE***	***514***	***3051***
HOWARD HOUSES	***1548 EAST NEW YORK AVEN***	***517***	***3072***
FIORENTINO PLAZA (UNITY PLAZA)	2184 PITKIN AVENUE	519	3095
CUMBERLAND FARMS #70227	225 PENNSYLVANIA AVENUE	531	3158
DAVIS & WARSHOW STONE	197 GLENMORE AVE	534	3194
GRACE TOWERS APT.	2060 PITKIN AVE	538	3210
EAST NEW YORK DIAGNOSTIC AND T	***2094 PITKIN AVENUE***	***539***	***3226***
GLENMORE PLAZA	108 CHRISTOPHER STREET	541	3241
ARC METAL GROUP, LLC	156 HINSDALE STREET	543	3250
75TH PRECINCT	1000 SUTTER AVENUE	553	3289
FDNY EMS BATTALION 39	265 PENNSYLVANIA AVENUE	555	3309
149 POWELL STREET	149 POWELL STREET	562	3332
GERSHOW RECYCLING OF BROOKLYN	1885 PITKIN AVENUE	566	3347
SETH LOW HOUSES	180 POWELL STREET	569	3361
CYPRESS HILL HOUSES	***365 FOUNTAIN AVENUE***	***576***	***3423***
UNITED STATES POSTAL SERVICE	***BROWNSVILLE STATION***	***588***	***3498***
1650 PITKIN LLC	***85 BRISTOL STREET***	***593***	***3507***
REMEEDER HOUSES	***580 SUTTER AVENUE***	***603***	***3541***
REMEEDER HOUSES	***350 SHEFFIELD AVENUE***	***609***	***3551***
LANGSTON HUGHES HOUSES (HUGHES	***307 SUTTER AVENUE***	***616***	***3573***
UNITY PLAZA HOUSES	***371 WILLIAMS AVENUE***	***619***	***3591***

NY CBS UST: Chemical Bulk Storage Database. Registration data collected as required by 6 NYCRR Part 596. It includes facilities storing hazardous substances listed in 6 NYCRR Part 597, in aboveground tanks with capacities of 185 gallons or greater, and/or in underground tanks of any size. Includes facilities registered (and closed) since effective date of CBS regulations (July 15, 1988) through the date request is processed.

A review of the NY CBS UST list, as provided by EDR, and dated 01/01/2002 has revealed that there is 1 NY CBS UST site within the searched area.

Site	Address	Map ID	Page
INDUSTRIAL FINISHINGS PROD. IN	465 LOGAN ST.	428	2640

EXECUTIVE SUMMARY

NY HIST UST: The Underground Storage Tank database contains registered USTs. USTs are regulated under Subtitle I of the Resource Conservation and Recovery Act (RCRA). The data come from the Department of Environmental Conservation's Petroleum Bulk Storage (PBS) Database

A review of the NY HIST UST list, as provided by EDR, and dated 01/01/2002 has revealed that there are 36 NY HIST UST sites within the searched area.

Site	Address	Map ID	Page
74-24 ROCKAWAY BLVD	***74-24 ROCKAWAY BOULEVAR***	***15***	***57***
JAMAICA GAS CORP.	***594 JAMAICA AVENUE***	***21***	***77***
OUR LADY OF LOURDES	***89 FURMAN AVENUE***	***53***	***223***
1579 BUSHWICK AV.	***1579 BUSHWICK AVE***	***102***	***506***
3320 ATLANTIC	***3320 ATLANTIC AVENUE***	***108***	***521***
SUNOCO # 0362634804	***32 HIGHLAND BOULEVARD***	***194***	***1004***
SOLID GOLD TOWING INC.	***1960 BROADWAY***	***205***	***1123***
CYPRESS HILLS SERVICE CENTER I	***3123 ATLANTIC AVENUE***	***206***	***1132***
NYC DEP FACILITY	***137 JAMAICA AVENUE***	***213***	***1178***
EUROPEAN AMERICAN BANK	***80 JAMAICA AVENUE***	***219***	***1202***
168 HENDRIX STREET	168 HENDRIX STREET	256	1359
ST RITA'S SCHOOL	260 SHEPHERD AVENUE	259	1393
ST RITA'S SCHOOL	***260 SHEPHERD AVENUE***	***259***	***1395***
ATLANTIC AVE. SERVICE CENTER	***2950 ATLANTIC AVENUE***	***265***	***1491***
ST RITA'S R.C.CHURCH	***275 SHEPHERD AVENUE***	***273***	***1535***
EAST NEW YORK BUS DEPOT	***25 JAMAICA AVENUE***	***287***	***1582***
JAMAICA ISLAND CORP.	***32 JAMAICA AVENUE***	***295***	***1708***
VERIZON NEW YORK INC-NY. (NY34	***862 LIBERTY AVENUE***	***302***	***1874***
BOLLA EM REALTY LLC #12755	***2816 ATLANTIC AVENUE***	***303***	***1891***
ST MALACHY'S SCHOOL	***220 HENDRIX ST***	***303***	***1925***
HESS#32518	***2880 ATLANTIC AVENUE***	***319***	***2072***
INSTITUTE FOR COMMUNITY LIVING	***2384 ATLANTIC AVENUE***	***333***	***2143***
ST MICHAEL R C CHURCH	***219-237 JEROME STREET***	***334***	***2152***
PEREY TURNSTILES	***2490 ATLANTIC AVENUE***	***343***	***2207***
CONDUIT GAS & MART INC.	***586 SOUTH CONDUIT AVENU***	***344***	***2249***
JSN ASSOCIATES, LLC	***640 CONDUIT BOULEVARD***	***386***	***2432***
DEVELOPMENT PROPERTY	***584-600 LIBERTY AVENUE***	***388***	***2460***
OUR LADY OF LORETO CHURCH	***124 SACKMAN ST***	***404***	***2560***
EAST NEW SERVICE CORPORATION	***36 SNEDIKER AVENUE***	***432***	***2672***
ALL RIGHT RENTALS INC	***1757 EASTERN PARKWAY***	***471***	***2853***
ROYAL LACE CORP.	***200 LIBERTY AVENUE***	***478***	***2876***
1249 GAS CORP	***1249 SUTTER AVENUE***	***512***	***3008***
UNITED STATES POSTAL SRVC-NEW	***1223 SUTTER AVENUE***	***514***	***3051***
UNITED STATES POSTAL SERVICE	***BROWNSVILLE STATION***	***588***	***3498***
REMEEDER HDFC., INC.	580 SUTTER AVE	603	3540
REMEEDER HOUSES	***350 SHEFFIELD AVENUE***	***609***	***3551***

NY AST: The Aboveground Storage Tank database contains registered ASTs. The data come from the Department of Environmental Conservation's Petroleum Bulk Storage (PBS) Database.

A review of the NY AST list, as provided by EDR, and dated 12/29/2014 has revealed that there are 156 NY AST sites within the searched area.

Site	Address	Map ID	Page
97 EUCLID REALTY LLC	97 EUCLID AVENUE	13	44
PUBLIC SCHOOL 171 - BROOKLYN K	528 RIDGEWOOD AVENUE	14	46
BLESSED SACRAMENT SCHOOL	***187 EUCLID AVE***	***40***	***139***

EXECUTIVE SUMMARY

Site	Address	Map ID	Page
115 LOGAN STATES	***115 LOGAN STATES***	***41***	***143***
2 ELTON, LLC	2-14 ELTON ST	43	181
78 HIGHLAND PLACE	78 HIGHLAND PLACE	47	194
JAMAICA REALTY LLC	444 JAMAICA AVENUE	51	217
OUR LADY OF LOURDES	***89 FURMAN AVENUE***	***53***	***223***
ABERDEEN STREET REALTY LLC	45 ABERDEEN STREET	60	250
SHELL SERVICE STATION	1532 BUSHWICK AVENUE	60	260
M.M. TRANSMISSIONS INC.	1520 BUSHWICK AVENUE	60	279
CITGO #411	3513 ATLANTIC AVENUE	61	310
MA DURGA LLC	99-101 RIDGEWOOD AVENUE	67	332
RIDGEWOOD AVE, LLC.	72 RIDGEWOOD AVE	72	339
TWO FRIENDS CORP.	250 RICHMOND STREET	76	352
LOGAN BUS CO. INC.	3432 ATLANTIC AVENUE	80	365
ELECTRICO AUTO REPAIR, INC.	3443 ATLANTIC AVENUE	80	389
224 HIGHLAND BLVD. OWNERS CORP	***224 HIGHLAND BLVD***	***85***	***417***
BNS BLDGS LLC	210-220 HIGHLAND BOULEV	96	470
29 ABERDEEN STREET	***29 ABERDEEN STREET***	***101***	***501***
200 HIGHLAND BLVD.	200 HIGHLAND BOULEVARD	104	513
KENNAN AUTO REPAIR SERVICES CO	3337 ATLANTIC AVENUE	108	534
SELF-STORAGE FACILITY	***3319-3325 ATLANTIC AVEN***	***108***	***536***
3348 AITP RE AOR OMC/	3348 ATLANTIC AVENUE	111	572
362-364 LINCOLN PLACE	***362-364 LINCOLN PLACE***	***118***	***597***
362 LINCOLN PL	***362 LINCOLN PL***	***118***	***600***
BLUE RIDGE FARMS INC	***3301 ATLANTIC AVENUE***	***122***	***622***
356 SUMPTER STREET	356 SUMPTER STREET	124	673
364 SUMPTER STREET	364 SUMPTER STREET	124	675
MY BROTHERS PLACE AUTO REPAIR	3086 FULTON STREET	126	687
289 ARLINGTON AVE.	289 ARLINGTON AVENUE	127	692
PUBLIC SCHOOL 108 - BROOKLYN (	200 LINWOOD STREET	127	695
OUR LADY OF LOURDES RECTORY	***11 DE SALES PLACE***	***128***	***698***
ST. SYLVESTER SCHOOL	396 GRANT AVENUE	132	724
SUNNYSIDE REALTY ASSOC.	***79 SUNNYSIDE AVENUE***	***133***	***726***
MAGGIES PARATRANSIT CORP.	234 LOGAN STREET	138	734
KATHERINE MANOLAKIS	***248 ARLINGTON AVE***	***143***	***750***
THE EVERGREENS CEMETERY	1629 BUSHWICK AVENUE	144	761
PROGRESS TRANSIT INC	***2037 EASTERN PARKWAY***	***146***	***776***
ARLINGTON BRANCH	***203 ARLINGTON AVE***	***157***	***824***
PUBLIC SCHOOL 73	***241 MACDOUGAL ST***	***167***	***844***
R.V.J. PROPERTIES, LLC	101 WELDON ST	170	851
ARLINGTON ASSOCIATES	74 ARLINGTON AVENUE	175	862
17 VAN SICLEN AVE	17 VAN SICLEN AVENUE	175	867
HESS # 32507	***1630 BUSHWICK AVENUE***	***177***	***878***
SLS CAR WASH, INC.	1650 BUSHWICK AVENUE	185	962
127 MCKINLEY AVE BLDG	***127 MCKINLEY AVE***	***186***	***970***
SHELL SERVICE STATION	3170 ATLANTIC AVENUE	192	986
NEW GENESIS CHRISTIAN CENTR	***224 SHEPHERD AVENUE***	***199***	***1029***
EAST NEW YORK CMF	1730 BUSHWICK AVENUE	204	1063
415 LINCOLN AVENUE	415 LINCOLN AVENUE	208	1155
AUTUMN COURT	429 AUTUMN AVE	210	1159
RANA P. BHOGE	140 SHERIDAN AVENUE (AP	212	1164
LEE STREET PROPERTIES	50 VERMONT STREET	219	1211
SACKMAN REALTY LLC	10 SACKMAN ST	220	1213
EAST NEW YORK TRUCK SHOP	1997 BROADWAY	226	1229
DYNAMIC AUTO CLINIC	3053 ATLANTIC AVENUE	227	1247
FOLLOWERS OF JESUS MENNONITE C	3065 ATLANTIC AVENUE	229	1253
KEY CAPITAL FUNDING LLC	23 MONTAUK AVENUE	231	1264

EXECUTIVE SUMMARY

Site	Address	Map ID	Page
APARTMENT HOUSE	***445 AUTUMN AVE***	***234***	***1278***
MILTON UNGER	***2234 FULTON STREET***	***250***	***1322***
168 HENDRIX ST	168 HENDRIX STREET	256	1360
95 FOUNTAIN LLC	95 FOUNTAIN AVENUE	258	1363
EAST NEW YORK TRANSIT TECH K61	***1 WELLS STREET***	***258***	***1374***
2 DOSCHER STREET	2 DOSCHER STREET	262	1413
ENGINE COMPANY 236	998 LIBERTY AVENUE	262	1420
ATLANTIC AVE. SERVICE CENTER	2950 ATLANTIC AVENUE	265	1467
VESTPRO	2941 ATLANTIC AVENUE	265	1501
2958 ATLANTIC AVENUE	2958 ATLANTIC AVENUE	265	1503
PUBLIC SCHOOL 290 - BROOKLYN K	135 SCHENCK AVENUE	266	1518
17 PENNSYLVANIA AVENUE HDF COR	17 PENNSYLVANIA AVENUE	277	1552
F&H AUTO REPAIR	475 HEMLOCK STREET	280	1572
HEMLOCK COLLISION & AUTO REPAI	474 HEMLOCK STREET	280	1575
EAST NEW YORK BUS DEPOT	***25 JAMAICA AVENUE***	***287***	***1582***
THE TRUCK & BUS STOP, INC.	925 LIBERTY AVENUE	291	1685
EAST NEW YORK BOILER PLANT	***1 JAMAICA AVENUE***	***295***	***1818***
PUBLIC SCHOOL 155 - BROOKLYN K	***1355 HERKIMER STREET***	***296***	***1833***
ATLANTIC LUBE INC	2894 ATLANTIC AVENUE	297	1837
BAYSIDE FUEL OIL	***2887 ATLANTIC AVE***	***297***	***1844***
BOLLA EM REALTY LLC #12755	***2816 ATLANTIC AVENUE***	***303***	***1891***
J. BORAH CO.	291 ESSEX STREET	304	1929
CYPRESS HILLS CAR CARE CENTER	2641 FULTON STREET	305	1956
MERIT INDUSTRIES	1430 HERKIMER STREET	308	1962
BROOKDALE FAMILY CARE CENTERS,	***1883 EASTERN PARKWAY***	***310***	***1971***
1895 EASTERN PARKWAY	1895 EASTERN PARKWAY	310	1974
INTERMEDIATE SCHOOL 302 - BROO	350 LINWOOD STREET	316	2017
2840 ATLANTIC AVE	***2840 ATLANTIC AVENUE***	***324***	***2117***
2402 ATLANTIC HOLDINGS LLC	2402 ATLANTIC AVENUE	333	2135
ST MICHAEL R C CHURCH	***219-237 JEROME STREET***	***334***	***2152***
WYONA REALTY ASSOCIATES L.L.C.	***110 WYONA STREET***	***335***	***2157***
PETE AUTO REPAIR	2316 ATLANTIC AVENUE	342	2187
APEX AIRTRONICS INC	2465 ATLANTIC AVE	343	2235
SPRING CREEK AUXILIARY WPCP	127-20 FLATLANDS AVENUE	353	2299
P.S. 345	***111 BERRIMAN STREET***	***359***	***2311***
670 LIBERTY AVE REPAIR SHOP IN	670 LIBERTY AVENUE	361	2321
KINGS AUTO REPAIR CENTER	2734 ATLANTIC AVENUE	366	2331
SHINY CARWASH AND LUBE CTR INC	2591 ATLANTIC AVENUE	370	2370
MRS MAXWELL'S BAKERY	2700 ATLANTIC AVENUE	376	2386
2634-2640 ATLANTIC AVE REALTY	2634 ATLANTIC AVE	378	2397
CENTRAL	2644 ATLANTIC AVENUE	378	2399
544 HEMLOCK STREET	544 HEMLOCK STREET	381	2412
PUBLIC SCHOOL 159 - BROOKLYN (	2781 PITKIN AVENUE	381	2414
ST. MICHAELS RCC	255 JEROME STREET	383	2423
JSN ASSOCIATES, LLC	640 CONDUIT BOULEVARD	386	2452
R & O MGMT CORP	2754 PITKIN AVE	389	2483
ENGINE COMPANY 332	***165 BRADFORD STREET***	***391***	***2499***
HA DEPENDABLE AUTO COLLISION	188 VERMONT STREET	397	2519
STRAUSS DISCOUNT AUTO 107	2686 ATLANTIC AVENUE	397	2524
JUNIUS DEVELOPMENT LLC	1-25 JUNIUS STREET	401	2542
964 BELMONT AVENUE	964 BELMONT AVENUE	408	2571
2772 PITKIN AVENUE	2772 PITKIN AVENUE	408	2573
PEOPLE'S FIRST BAPTIST CHURCH	484 LIBERTY AVENUE	415	2589
2381 DEAN STREET	***2381 DEAN STREET***	***420***	***2602***
1828 EASTERN PKWY	***1828 EASTERN PKWY***	***420***	***2605***
GREATER REFUGE MINISTRIES, INC	291 HENDRIX STREET	421	2611

EXECUTIVE SUMMARY

Site	Address	Map ID	Page
KINGS RIDERS MOTOR SPORTS	635 GLENMORE AVENUE	437	2690
148 PENNSYLVANIA AVENUE	***148 PENNSYLVANIA AVENUE***	***441***	***2698***
WILLIAM H. MAXWELL HS (K660)	145 PENNSYLVANIA AVENUE	441	2701
477 LOGAN STREET	477 LOGAN STREET	443	2709
EMS BATT. 44	266 ROCKAWAY AVE	450	2747
BERGEN ST REALTY	2044 BERGEN STREET	453	2758
DISCOUNT AUTO REPAIR	1649 EAST NEW YORK AVEN	456	2785
GRAFTON REALTY CORP.	1660 EAST NEW YORK AVEN	456	2792
TAPIA AUTO REPAIR	2437 PITKIN AVENUE	464	2822
236-238 NEW JERSEY AVENUE	***236-238 NEW JERSEY AVEN***	***465***	***2825***
236-8 NEW JERSEY AVE. H.D.F.C.	***236-8 NEW JERSEY AVE***	***465***	***2828***
589 CRESENT ST	589 CRESCENT ST	481	2886
268 FOUNTAIN AVENUE	268 FOUNTAIN AVENUE	483	2888
270 VAN SICLEN AVENUE	270 VAN SICLEN AVENUE	484	2892
P.S. 332	***51 CHRISTOPHER AVE***	***498***	***2938***
MARK KLEINER	***342 GLENMORE AVE***	***508***	***2979***
R & O MGMT CORP	785 BELMONT AVE	511	2999
UNITED STATES POSTAL SRVC-NEW	***1223 SUTTER AVENUE***	***514***	***3051***
PUBLIC SCHOOL 158-BROOKLYN	400 ASHFORD STREET	520	3101
PENTECOSTAL HOUSE OF PRAYER FO	1926 PROSPECT PLACE	529	3136
HS FOR PREGNANT TEENS (K932)	631 BELMONT AVENUE	536	3202
EAST NEW YORK DIAGNOSTIC AND T	***2094 PITKIN AVENUE***	***539***	***3226***
INTERMEDIATE SCHOOL 292 - BROO	300 WYONA STREET	548	3275
BROWNSVILLE BRANCH	***61 GLENMORE AVENUE***	***552***	***3283***
75TH PRECINCT	1000 SUTTER AVENUE	553	3287
277-79 PENNSYLVANIA AVE	***277-79 PENNSYLVANIA AVE***	***555***	***3300***
FDNY EMS BATTALION 39	265 PENNSYLVANIA AVENUE	555	3303
CROWN HOLDINGS MANAGEMENT LLC	255 PENNSYLVANIA AVENUE	555	3315
324 BRADFORD ST INC	324 BRADFORD ST	560	3328
BIG APPLEAUTO INC.	1934 PITKIN AVENUE	563	3335
PITKIN JUNIUS HOLDING LLC	166 JUNIUS STREET	565	3339
GERSHOW RECYCLING CENTER - BRO	1888 PITKIN AVENUE	566	3341
SETH LOW HOUSES	180 POWELL STREET	569	3353
CHEMICAL BANK	***1797 PITKIN AVENUE***	***573***	***3387***
F.D.N.Y.-ENG. 231	***107 WATKINS STREET***	***575***	***3401***
PUBLIC SCHOOL 298 - BROOKLYN K	85 WATKINS STREET	575	3408
PUBLIC SCHOOL 149	700 SUTTER AVE	587	3490
REMEEDER HOUSES	***580 SUTTER AVENUE***	***603***	***3541***
REMEEDER HOUSES	***350 SHEFFIELD AVENUE***	***609***	***3551***
UNITY PLAZA HOUSES	***371 WILLIAMS AVENUE***	***619***	***3591***
ADDICTION RESEARCH AND TREATME	***494 DUMONT AVENUE***	***622***	***3613***

NY CBS AST: Chemical Bulk Storage Database. Registration data collected as required by 6 NYCRR Part 596. It includes facilities storing hazardous substances listed in 6 NYCRR Part 597, in aboveground tanks with capacities of 185 gallons or greater, and/or in underground tanks of any size. Includes facilities registered (and closed) since effective date of CBS regulations (July 15, 1988) through the date request is processed.

A review of the NY CBS AST list, as provided by EDR, and dated 01/01/2002 has revealed that there are 3 NY CBS AST sites within the searched area.

Site	Address	Map ID	Page
BLUE RIDGE FARMS INC	***3301 ATLANTIC AVENUE***	***122***	***622***

EXECUTIVE SUMMARY

Site	Address	Map ID	Page
EAST NEW YORK BUS DEPOT	*25 JAMAICA AVENUE*	*287*	*1582*
HOWARD POOL	*N.Y. AVE. & MOTHER GAST*	*456*	*2763*

NY HIST AST: The Aboveground Storage Tank database contains registered ASTs. The data come from the Department of Environmental Conservation's Petroleum Bulk Storage (PBS) Database.

A review of the NY HIST AST list, as provided by EDR, and dated 01/01/2002 has revealed that there are 48 NY HIST AST sites within the searched area.

Site	Address	Map ID	Page
BLESSED SACRAMENT SCHOOL	*187 EUCLID AVE*	*40*	*139*
115 LOGAN STATES	*115 LOGAN STATES*	*41*	*143*
OUR LADY OF LOURDES	*89 FURMAN AVENUE*	*53*	*223*
224 HIGHLAND BLVD. OWNERS CORP	*224 HIGHLAND BLVD*	*85*	*417*
29 ABERDEEN STREET	*29 ABERDEEN STREET*	*101*	*501*
362-364 LINCOLN PLACE	*362-364 LINCOLN PLACE*	*118*	*597*
362 LINCOLN PL	*362 LINCOLN PL*	*118*	*600*
BLUE RIDGE FARMS INC	*3301 ATLANTIC AVENUE*	*122*	*622*
OUR LADY OF LOURDES RECTORY	*11 DE SALES PLACE*	*128*	*698*
SUNNYSIDE REALTY ASSOC.	*79 SUNNYSIDE AVENUE*	*133*	*726*
KATHERINE MANOLAKIS	*248 ARLINGTON AVE*	*143*	*750*
ARLINGTON BRANCH	*203 ARLINGTON AVE*	*157*	*824*
127 MCKINLEY AVE BLDG	*127 MCKINLEY AVE*	*186*	*970*
NEW GENESIS CHRISTIAN CENTR	*224 SHEPHERD AVENUE*	*199*	*1029*
APARTMENT HOUSE	*445 AUTUMN AVE*	*234*	*1278*
EAST NEW YORK H. S.	1 WELLS STREET	258	1379
ATLANTIC AVE. SERVICE CENTER	*2950 ATLANTIC AVENUE*	*265*	*1491*
PS 290	135 SCHENCK AV	266	1515
EAST NEW YORK BUS DEPOT	*25 JAMAICA AVENUE*	*287*	*1582*
PUBLIC SCHOOL 155 - BROOKLYN K	*1355 HERKIMER STREET*	*296*	*1833*
BAYSIDE FUEL OIL	*2887 ATLANTIC AVE*	*297*	*1844*
VERIZON NEW YORK INC-NY. (NY34	*862 LIBERTY AVENUE*	*302*	*1874*
BROOKDALE FAMILY CARE CENTERS,	*1883 EASTERN PARKWAY*	*310*	*1971*
I S 302	*350 LINWOOD ST*	*316*	*2020*
2840 ATLANTIC AVE	*2840 ATLANTIC AVENUE*	*324*	*2117*
ST MICHAEL R C CHURCH	*219-237 JEROME STREET*	*334*	*2152*
WYONA REALTY ASSOCIATES L.L.C.	*110 WYONA STREET*	*335*	*2157*
110 WYONA ST	*110 WYONA ST*	*335*	*2163*
P.S. 345	*111 BERRIMAN STREET*	*359*	*2311*
ENGINE COMPANY 332	*165 BRADFORD STREET*	*391*	*2499*
NABS, INC.	1 JUNIUS STREET	401	2544
2381 DEAN STREET	*2381 DEAN STREET*	*420*	*2602*
1828 EASTERN PKWY	*1828 EASTERN PKWY*	*420*	*2605*
148 PENNSYLVANIA AVENUE	*148 PENNSYLVANIA AVENUE*	*441*	*2698*
MJR HOLDING CORPORATION	1660 EAST NEW YORK AVEN	456	2791
236-238 NEW JERSEY AVENUE	*236-238 NEW JERSEY AVEN*	*465*	*2825*
236-8 NEW JERSEY AVE. H.D.F.C.	*236-8 NEW JERSEY AVE*	*465*	*2828*
P.S. 332	*51 CHRISTOPHER AVE*	*498*	*2938*
MARK KLEINER	*342 GLENMORE AVE*	*508*	*2979*
PS 158 ANNEX (932)	*631 BELMONT AVENUE*	*536*	*3199*
I S 292	*300 WYONA ST*	*548*	*3260*
BROWNSVILLE BRANCH	*61 GLENMORE AVENUE*	*552*	*3283*
277-79 PENNSYLVANIA AVE	*277-79 PENNSYLVANIA AVE*	*555*	*3300*

EXECUTIVE SUMMARY

Site	Address	Map ID	Page
CHEMICAL BANK	***1797 PITKIN AVENUE***	***573***	***3387***
F.D.N.Y.-ENG. 231	***107 WATKINS STREET***	***575***	***3401***
PS 298	***85 WATKINS ST***	***575***	***3412***
UNITY PLAZA HOUSES	***371 WILLIAMS AVENUE***	***619***	***3591***
ADDICTION RESEARCH AND TREATME	***494 DUMONT AVENUE***	***622***	***3613***

NY MANIFEST: Manifest is a document that lists and tracks hazardous waste from the generator through transporters to a TSD facility.

A review of the NY MANIFEST list, as provided by EDR, and dated 11/01/2014 has revealed that there are 376 NY MANIFEST sites within the searched area.

Site	Address	Map ID	Page
ISLAND TRANSPORTATION CORP CIT	***784 JAMAICA AVE***	***5***	***8***
IGLELSIA EVANGELICA MISIONERA	***734 JAMAICA AVENUE***	***6***	***17***
ROBERT INTERNATIONAL	***700 JAMAICA AVE***	***8***	***28***
CON EDISON	FO 252 ETNA ST	11	39
CON EDISON	FO 251 ETNA ST	11	42
NYC - PUBLIC SCHOOL 7 IS 171K	***528 RIDGEWOOD AVE***	***14***	***48***
JENNIFER STORAGE	***91-01 ELDERT LANE***	***23***	***92***
CON EDISON	OPP 390 RIDGEWOOD AVE	27	103
CON EDISON MANHOLE 67347	***RIDGEWOOD AVE & CHESTNU***	***31***	***107***
SUNOCO SERVICE STATION	***32 HIGHLAND AVE***	***32***	***110***
CON EDISON	FO 80 NORWOOD AVE	34	115
MORWOOD CLEANERS	***3395 FULTON AVE***	***36***	***119***
CON EDISON	JAMAICA AVE & LINWOOD S	37	136
CON EDISON	FRONT OF 3328 FULTON ST	42	147
CON EDISON	3330 FULTON ST	42	149
CON EDISON	3331 FULTON ST	42	151
FULTON VALET CLEANERS	***3342 FULTON STREET***	***42***	***153***
MTA NYCT - CRESCENT ST STA - J	***CRESCENT & FULTON ST***	***42***	***170***
CONSOLIDATED EDISON	JAMAICA AVE & ELTON ST	43	184
CONSOLIDATED EDISON	JAMAICA AVE & ELTON ST	43	186
CONSOLIDATED EDISON	NORWOOD AVE AND RIDGEWO	44	187
NYC DEPT OF EDUCATION - PS 65K	158 RICHMOND ST	45	191
CON EDISON	FRONT OF 270 AUTUMN AV	46	193
CON EDISON	FO 75 HIGHLAND PL	47	209
CON EDISON	OPP 309 GRANT AVE	50	216
192 RALPH AVENUE	***192 RALPH AVE***	***54***	***230***
NYNEX	ATLANTIC AVENUE & ELDER	55	240
CON EDISON	173 RIDGEWOOD AVE	56	243
CON EDISON	ESSEX ST & RIDGEWOOD AV	59	247
CON EDISON	FRONT OF 148 RIDGEWOOD	59	248
CON EDISON	152 RIDGEWOOD AVE	59	248
CON EDISON	45 ABERDEEN ST	60	249
STORAGE MAINTENANCE CORP	***1532 BUSHWICK AVE***	***60***	***253***
ACTIVE MOTOR SALES CORP	***1522 BUSHWICK AVE***	***60***	***270***
CON EDISION	1520 BUSHWICK AVE	60	282
CON EDISON	1503 BUSHWICK AVE	60	293
CON EDISON	1497 BUSHWICK AVE	60	294
GETTY#411	***3513 ATLANTIC AVE***	***61***	***296***
CON EDISON	***418 JAMAICA AVE***	***62***	***324***
CON EDISON	105 HIGHLAND PL	66	331

EXECUTIVE SUMMARY

Site	Address	Map ID	Page
CON EDISON	248 HIGHLAND BLVD	74	346
CON EDISON	RICHMOND ST & FULTON ST	76	357
CON EDISON	186 SUNNYSIDE AVE	78	359
CON EDISON	1783 BROADWAY	79	361
CON EDISON	1790 BROADWAY	79	362
CON EDISON	1781 BROADWAY	79	363
WIMPYS COLLISION WORKS LTD	***3429 ATLANTIC AVE***	***80***	***368***
CONSOLIDATED EDISON	29 FURMAN AVE	82	413
CON EDISON	FO 88 DESALES PL	84	416
NASH DRY CLEANERS	***3163 FULTON ST***	***86***	***421***
CON EDISON	87 VANDERVEER ST	87	426
CON EDISON	FRONT OF 105 VANDERVEER	87	427
CON EDISON	FO 33 ASHFORD ST	90	439
A & G DRY/XEP CLEANERS	***1797 BROADWAY***	***91***	***440***
CONSOLIDATED EDISON	9 JEROME ST	92	459
CON EDISON	154 SUNNYSIDE AVE	93	460
MIDWAY AUTO COLLISION	***3394 ATLANTIC AVE***	***94***	***464***
PERSAUD GOUTAM - PRIVATE RESID	***306 CRESCENT ST***	***94***	***467***
CON EDISON	473 MARION ST	95	469
CON EDISON	55 ROCKAWAY AVE	98	474
CON EDISON	53 ROCKAWAY AVE	98	476
CON EDISON	47 ROCKAWAY AV	98	477
CON EDISON	454 MARION ST	98	479
CON EDISON	456 MARION ST	98	480
CON EDISON	FRONT OF 453 MARION ST	98	481
MTA NYCT - NORWOOD AVE STA - J	***NORWOOD AVE & FULTON ST***	***99***	***482***
NASH DRY CLEANERS	***3145 FULTON ST***	***99***	***492***
CON EDISON	FO 14 FURMAN AVE	100	499
1579 BUSHWICK AV.	***1579 BUSHWICK AVE***	***102***	***506***
NYCDEP	CROSBY ST & VERMONT AVE	105	515
CON EDISON	FO 114 WARWICK ST	106	518
CON EDISON	104 WARWICK ST	106	519
CON EDISON	3124 FULTON ST	107	520
RITEWAY LAUNDRY CO INC	***3319 ATLANTIC AVENUE***	***108***	***548***
CONSOLIDATED EDISON	BROADWAY & FURMAN AVE	110	569
CON EDISON	SUMPTER AVE & MOTHER GA	112	579
CON EDISON	SUMPTER AVE & MOTHER GA	112	580
CON EDISON	61 ASHFORD ST	113	585
CONSOLIDATED EDISON	RICHMOND STREET & DINSM	114	586
CON EDISON	57 JEROME ST	115	589
CON EDISON	OFF OF 47 JEROME ST	115	590
CONSOLIDATED EDISON	47 JEROME ST	115	591
CON EDISON	***38 JEROME ST***	***115***	***592***
CON EDISON	102 SUNNYSIDE AVE	117	596
CON EDISON	1849 BROADWAY	119	603
NYNEX-MANHOLE	***JAMAICA AVE & HENDRIX A***	***121***	***611***
CON EDISON	55 HENDRIX ST	121	612
B P FACILITY #48498	***1610 BUSHWICK AVE***	***123***	***664***
CON EDISON	369 SUMPTER ST	124	677
NAREMY CLEANERS	***107 CRESCENT ST***	***125***	***678***
CON EDISON	FRONT OF 224 HIGHLAND P	126	684
CON EDISON	FO 212 HIGHLAND PL	126	685
CON EDISON	FO 196 HIGHLAND PL	126	686
MTA NYCT - FULTON ESSEX SUBSTA	3036 FULTON ST	129	703
NYCTA - ESSEX STREET FIELD OFF	***3046 FULTON ST***	***129***	***706***
CON EDISON	92 BARBY ST	130	718

EXECUTIVE SUMMARY

Site	Address	Map ID	Page
CON EDISON	FRONT OF 229 NORWOOD AV	131	722
CON EDISON	FRONT OF 290 SUMPTER ST	134	730
CON EDISON	FO 75 SHERIDAN AVE	136	732
CON EDISON	ELTON ST & ARLINGTON AV	137	733
CON EDISON	ELTON ST & ARLINGTON AV	137	733
CON EDISON	FRONT OF 64 SUNNYSIDE A	142	748
MERIT SERVICE STATION	***1630 BUSHWICK AVE***	***144***	***754***
CON EDISON	330 MACDOUGAL ST	145	770
CON EDISON	OPP 2050 EASTERN PKWY	146	784
EDDYS DRY CLEANERS	***210 JAMAICA AVE***	***149***	***792***
METHERSON'S COLLISION SHOP INC	***1903 BROADWAY***	***150***	***808***
CON EDISON	1892 BROADWAY	150	811
NYCTA - ENY LOOPS	***1884 BROADWAY***	***150***	***812***
CON EDISON	107 BARBEY ST	153	819
CON EDISON	OPP 284 MCDOUGAL ST	155	821
CON EDISON	268 MACDOUGAL ST	159	828
CON EDISON	180 ARLINGTON AVE	163	834
NYC DEPT OF EDUCATION - PUBLIC	251 MACDOUGAL ST	164	836
CON EDISON	OPP 30 SUNNYSIDE AV	168	850
CON EDISON	130 ARLINGTON AVE	173	857
CON EDISON	140 ARLINGTON	173	859
CON EDISON	FRONT OF 135 ARLINGTON	173	860
CON EDISON	203 MCDOUGAL ST	176	870
MERIT OIL CORP	***1630 BUSHWICK AVE***	***177***	***871***
CON EDISON	2009 EASTERN PKWY	178	893
MATHEW LAMP SHADE CORP	***29-32 FULTON ST***	***180***	***905***
CON EDISON	FULTON ST & ASHFORD ST	180	909
MTA NYCT - CLEVELAND ST STA -	***CLEVELAND & FULTON ST***	***180***	***918***
MTA-NYCTA FULTON ST STORAGE A	***2963-2965 FULTON ST***	***180***	***920***
CON EDISON	FRONT OF 2983 FULTON ST	180	933
CON EDISON	FRONT OF 114 ARLINGTON	181	934
CON EDISON	FO 185 HULL ST	183	946
CON EDISON	187 HULL ST	183	947
CON EDISON	168 HULL ST	183	948
CON EDISON	FRONT OF 221 HULL ST	183	957
CON EDISON	FRONT OF 1654 BUSHWICK	185	959
CON EDISON	FO 1654 BUSHWICK AVE	185	960
CON EDISON	FO 1652 BUSHWICK AVE	185	961
CON EDISON	FRONT OF 393 CRESCENT S	186	967
CON EDISON	FO 17 STEWART ST	188	976
CON EDISON	112 JEROME ST	191	980
TRI-CENTRAL AUTO BODY INC	***52 ARLINGTON AVE***	***193***	***998***
LOGAN STREET SITE	***281 LOGAN ST***	***202***	***1049***
NYCTA - EAST NEW YORK BARN & Y	***1700 BUSHWICK AVENUE***	***204***	***1066***
NYCT-40 CONWAY STREET	***40 CONWAY STREET***	***205***	***1090***
CON EDISON	FO 86 HULL ST	207	1153
CON EDISON	105 HULL ST	207	1154
CON EDISON	147 SOMERS ST	209	1158
NYC DEP 137 JAMAICA AVE SITE	***137 JAMAICA AVENUE***	***213***	***1181***
CON EDISON	FRONT OF 163 BARBEY ST	214	1188
CON EDISON	FO 89 SOMERS ST	221	1215
CON EDISON	2896 FULTON ST	222	1217
CON EDISON	16 WYONA ST	223	1220
CONSOLIDATED EDISON MH15861	BROADWAY & VAN SINDEREN	226	1236
MTA NYCT MANHOLE A	BROADWAY & VAN SINDEREN	226	1238
CON EDISON	171 THOMAS S BOYLAND ST	232	1266

EXECUTIVE SUMMARY

Site	Address	Map ID	Page
CON EDISON	171 HOPKINSON AVE	232	1267
CON EDISON	110 MILLER AVE	235	1281
CON EDISON	2869 FULTON ST	236	1282
CONSOLIDATED EDISON OF NY	LIBERTY AND LINCOLN AVE	237	1284
CON EDISON	1133 LIBERTY AVE	237	1285
CON EDISON	1939 EASTERN PKWY	240	1290
CON EDISON	186 ASHFORD ST	246	1302
CON EDISON	FO 2118 FULTON ST	248	1310
NYCTA EASTERN PARKWAY SUBSTATI	***FULTON ST & EASTERN PKW***	***250***	***1327***
CON EDISON	2142 FULTON ST	252	1334
CONSOLIDATED EDISON	CRESCENT ST & LIBERTY A	254	1335
ARAMI CLEANERS INC	***1057 LIBERTY AVE***	***254***	***1339***
CON EDISON	LIBERTY & HEMLOCK STREE	254	1350
MTA NYCT - ROCKAWAY AVENUE STA	144 ROCKAWAY AVE	255	1353
CONSOLIDATED EDISON	FULTON & ROCKAWAY AVE M	255	1356
CONSOLIDATED EDISON	WELLS ST@FOUNTAIN AVE	258	1371
POLYTECH	***1 WELLS ST***	***258***	***1384***
SHELL OIL CO	***70 JAMAICA AVE***	***261***	***1409***
CON ED - V 3748	***LIBERTY AVE & CONDUIT A***	***262***	***1423***
CONSOLIDATED EDISON	NO CONDUIT & LIBERTY AV	262	1427
MTA NYCT - VAN SICLEN AVE STA	***VAN SICLEN AVE & FULTON***	***263***	***1455***
CONSOLIDATED EDISON	***2950 ATLANTIC AVE***	***265***	***1468***
CON EDISON	2740 FULTON ST	275	1550
CON EDISON	1918 EASTERN PKWY	276	1551
CONDUIT DRY CLEANER	***503A CONDUIT BLVD***	***278***	***1554***
CON EDISON MANHOLE 65389	***HERKIMER ST & HOPKINSON***	***281***	***1577***
CON EDISON	1235 HERKIMER ST	286	1581
EAST NEW YORK BUS DEPOT	***25 JAMAICA AVENUE***	***287***	***1582***
NYCTA	25 JAMAICA AVE NYD99129	287	1653
CON EDISON	1277 HERKIMER ST	288	1674
CON EDISON	AT FRONT OF 27 PLEASANT	294	1696
CON EDISON	FO 1309 HERKIMER ST	294	1698
AMOCO-56430129005	***32 JAMAICA AVE***	***295***	***1701***
CONSOLIDATED EDISON	1 JAMAICA AVE AND BROAD	295	1824
PS 155 N HERKIMER ELEM SCHOOL	***1355 HERKIMER ST***	***296***	***1826***
NYNEX	LOGAN ST & LIBERTY AVE	298	1857
CON EDISON	OPP 53 WILLIAMS PL	301	1865
NYCDEP	30 WILLIAMS PL	301	1866
NYC TRANSIT CPM ENV-MTA NYT BU	WILLIAMS PL & HERKIMER	301	1867
NYCT HERKIMER STREET YARD	***HERKIMER & WILLIAMS ST***	***301***	***1868***
CONED	33 WILLIAMS PL	301	1873
CON EDISON	OPP 2642 FULTON ST	305	1941
NYCTA - 30 HAVENS PLACE	***30 HAVENS PL***	***309***	***1964***
CON EDISON	***INT OF HERKIMER & HAVEN***	***309***	***1969***
MTA NYCT BUS PARKING LOT	***VAN SINDEREN AVE & HERK***	***311***	***1979***
CON EDISON MANHOLE 65390	***HERKIMER ST & VAN SINDE***	***311***	***1983***
CON EDISON	***HERKIMER 60 FEET E OF V***	***311***	***1985***
CONSOLIDATED EDISON	HERKIMER ST & VAN SINDE	311	1986
NYCDEP	172 MILLER AVE	312	1988
GIORDANO & SONS INC	***165 ROCKAWAY AVE***	***314***	***1993***
I S 302	***350 LINWOOD ST***	***316***	***2020***
NYCTA-BROADWAY/ENY STATION (A/	***BROADWAY AND JAMAICA AV***	***317***	***2032***
CONSOLIDATED EDISON	BROADWAY AND JAMAICA AV	317	2047
MTA NYCT - JAMAICA LINE BENTS	***FULTON & BROADWAY TO***	***317***	***2050***
HESS#32518	***2880 ATLANTIC AVENUE***	***319***	***2072***
CON ED - MH 3739	***LIBERTY AVE & ATKINS AV***	***323***	***2112***

EXECUTIVE SUMMARY

Site	Address	Map ID	Page
CON ED - MH 68427	***GLENMORE & EUCLID AVE***	***330***	***2129***
CON EDISON	LIBERTY AVE & SHEPHERD	332	2134
CON EDISON	LIBERTY AVE & LINWOOD S	339	2180
CON EDISON	FO 728 LIBERTY AVE	339	2181
CONSOLIDATED EDISON	ESSEX ST & LIBERTY AVE	339	2182
CERAMIC BODY & FENDER	***2310 ATLANTIC AVE***	***342***	***2190***
CON EDISON	2310 ATLANTIC AVE	342	2194
VENTURE METAL PRODUCTS CORP	***2523 ATLANTIC AVENUE***	***343***	***2215***
NYCTA-ATLANTIC AVENUE STATION	***ATLANTIC AVENUE AND VAN***	***343***	***2224***
CON EDISON	FRONT OF 2473 ATLANTIC	343	2234
APEX AIRTRONICS INC-2465 ATLAN	***2465 ATLANTIC AVENUE***	***343***	***2237***
CON EDISON	***2111 ATLANTIC AV***	***348***	***2281***
CONSOLIDATED EDISON	2371 ATLANTIC AVE AND S	357	2305
CONSOLIDATED EDISON	ATLANTIC AVE & HAVENS P	360	2316
CONSOLIDATED EDISON	2715 ATLANTIC AVE	362	2324
MTA NYCT - LINCOLN AVE SUBSTAT	***LINCOLN & PITKIN AVE***	***363***	***2325***
CON EDISON	2342 ATLANTIC AV	365	2329
NYNEX	ASHFORD ST & LIBERTY	367	2337
NYNEX	ASHFORD ST & LIBERTY AV	367	2338
CONSOLIDATED EDISON	LIBERTY AVE & ASHFORD S	367	2340
CON EDISON	330 ESSEX ST	368	2341
BELL ATLANTIC-NY	***VAN SICLEN AVE AND LIBE***	***369***	***2343***
CON EDISON	LIBERTY AVE & SCHENCK A	369	2355
CONSOLIDATED EDISON	LIBERTY AVE & SCHENCK A	369	2360
CON EDISON	51 GEORGIA AVE	370	2376
CON EDISON	2802 PITKIN AV	377	2388
CON EDISON	OPP 93 SHEFFIELD AV	378	2390
NYCT - ATLANTIC AVE SUBSTATION	***ATLANTIC & PENNSYLVANIA***	***378***	***2402***
NYC DEPT OF EDUCATION - PS 159	***2781 PITKIN AVE***	***381***	***2416***
VILLA FRENCH CLEANERS	***2753 PITKIN AVE***	***389***	***2486***
R & S STRAUSS	***2686 ATLANTIC AVE***	***397***	***2526***
CON ED V 2312	***1 JUNIS ST***	***401***	***2548***
CON EDISON	OPP 2709 PITKINS AVE	403	2553
NYCT - EUCLID AVE STATION - A	***EUCLID & PITKIN AVE***	***403***	***2556***
OUR LADY OF LORETO CHURCH	***124 SACKMAN ST***	***404***	***2560***
CON EDISON	2349 PACIFIC ST	405	2567
CON EDISON	104 PENNSYLVANIA AVE	406	2568
CON EDISON	2689 PITKIN AVE	409	2575
CON EDISON	OPP 761 GLENMORE AVE	410	2578
CON EDISON	560 AUTUMN AVE	413	2584
CON EDISON	734 GLENMORE AVE	414	2585
CONSOLIDATED EDISON	MILLER AV & LIBERTY AV	415	2596
CON EDISON	OPP 122 PENNSYLVANIA AV	418	2598
CON ED	FRONT OF 117 PENNSYLVAN	418	2599
NYC DEP	394 SHEPHERD AVE	422	2615
CON EDISON	FRONT OF 681 GLENMORE A	426	2622
INDUSTRIAL FINISHINGS PROD. IN	***465 LOGAN ST***	***428***	***2646***
CON EDISON MANHOLE M5273	***LIBERTY AVE & VERMONT S***	***431***	***2671***
CON EDISON	2425 DEAN ST	436	2683
CON ED	2402 DEAN ST	436	2685
CON EDISON	FRONT OF 2413 DEAN ST	436	2686
CON ED	2403 DEAN ST	436	2688
CON EDISON	GLENMORE AVE & SCHENCK	439	2694
CON EDISON	422 CLEVELAND ST	440	2697
CON EDISON MANHOLE 65391	***GEORGIA AVE & LIBERTY A***	***445***	***2716***
CONSOLIDATED EDISON	LIBERTY AVE & SHEFFIELD	446	2724

EXECUTIVE SUMMARY

Site	Address	Map ID	Page
CON EDISON	FO 276 MILLER AVE	449	2741
CON EDISON	OP 259 ROCKAWAY AVE	450	2743
CONSOLIDATED EDISON	BERGEN ST & ROCKAWAY AV	450	2746
CON EDISON	266 ROCKAWAY AVE	450	2751
CON EDISON	241 ROCKAWAY AVE	450	2753
CON ED	2145 BERGEN ST	456	2784
NARVAEZ CLEANERS	***2458 PITKIN AVE***	***461***	***2800***
NYC BD OF ED - PUBLIC SCHOOL 8	***275 LIBERTY AVE***	***466***	***2834***
CON EDISON	390 ELTON ST	468	2838
CON EDISON	2406 PITKIN AV	468	2839
NYCTA - ELTON SUBSTATION	***ELTON ST & PITKIN AVE***	***468***	***2840***
CON EDISON	294 SCHENCK AVE	469	2845
CONSOLIDATED EDISON	SNEDIKER AVE & LIBERTY	473	2865
NYC DHS WOMENS SHELTER	***116 WILLIAMS AVE***	***477***	***2873***
CONSOLIDATED EDISON	LIBERTY & VANSIKLEN AVE	478	2880
CON EDISON	OPP 19 CHRISTOPHER AVE	479	2883
CON EDISON	19 CHRISTOPHER AVE	479	2884
CON EDISON	OPP 279 VAN SICLEN AVE	484	2891
CON EDISON	OPP 196 PENNSYLVANIA AV	490	2902
CON EDISON	496 LINWOOD ST	491	2906
CONSOLIDATED EDISON	POWELL & LIBERTY AVE MH	493	2909
CON EDISON MANHOLE 5143	***LIBERTY AVE & POWELL ST***	***493***	***2911***
CON ED - MH 5143	***LIBERTY AVE & POWELL ST***	***493***	***2915***
CONSOLIDATED EDISON	LIBERTY AVE & POWELL ST	493	2919
CON EDISON	408 ELTON ST	496	2932
NYC DEPT OF EDUCATION - PS 332	51 CHRISTOPHER AVE	498	2942
CON EDISON	44 CHRISTOPHER AVE	498	2948
CON EDISON	OPP 44 CHRISTOPHER AVE	498	2949
CON EDISON	99 LIBERTY AVE	498	2952
CON EDISON	113 LIBERTY AVE	498	2956
CON EDISON	102 SACKMAN ST	498	2958
CON EDISON	314 GLENMORE AV	499	2960
CON EDISON MANHOLE 66422	***GLENMORE AVE & ALABAMA***	***499***	***2962***
CONSOLIDATED EDISON	SCHNECK AVE AND PITKIN	504	2972
CON EDISON	270 MOTHER GASTON BLVD	505	2974
CON EDISON	FO 510 LINWOOD ST	506	2976
NEW YORK TELEPHONE	***SUTTER & EUCLID***	***507***	***2977***
MTA NYCT - DEEP WELLS 2707 & 2	PITKIN AVE & HENDRIX ST	509	2996
NYCDEP	***366 JEROME ST***	***510***	***2997***
MR CLEAN CLEANERS	***2226 PITKIN AVE***	***513***	***3023***
SPANISH AMERICAN CLEANERS	***1219 SUTTER AVE***	***514***	***3040***
CON EDISON	1569 E NEW YORK AVE	515	3065
CON EDISON	MILLER AVE & PITKIN AV	516	3068
MTA NYCT - DEEP WELLS 2703 & 2	PITKIN AVE & MILLER AVE	516	3069
CON EDISON	1540 E NEW YORK AVE	517	3071
NYCHA - HOWARD HOUSES	***1548 E NEW YORK AVE***	***517***	***3082***
MTA NYCT - DEEP WELLS 2701 & 2	PITKIN AVE & BRADFORD S	519	3092
NYC SCHOOL CONSTRUCTION AUTH -	***400 ASHFORD ST***	***520***	***3103***
CON EDISON	1183 SUTTER AVE	523	3109
NYCHA - CYPRESS	***600 EUCLID AVE***	***524***	***3110***
CON EDISON	1560 E. NEW YORK AVE	527	3115
CON EDISON	1560 E NEW YORK AVE	527	3116
CON EDISON	SUTTER AVE & LOGAN ST	528	3118
CON EDISON	SUTTER AVE & LOGAN ST	528	3119
JUNIOR CLEANERS	***1153 SUTTER AVE***	***528***	***3120***
LEGION LIGHTING CO	***221 GLENMORE AVE.***	***530***	***3138***

EXECUTIVE SUMMARY

Site	Address	Map ID	Page
NYNEX	PENNSYLVANIA AVE & PITK	531	3151
EXXON COMPANY USA	***225 PENNSYLVANIA AVE***	***531***	***3175***
CON EDISON	307 VERMONT ST	532	3190
CON EDISON - MANHOLE 5160	***134 JUNIUS***	***534***	***3192***
PS 158 ANNEX (932)	***631 BELMONT AVENUE***	***536***	***3199***
VERIZON NEW YORK INC MANHOLE	***PITKIN AVE & SHEFFIELD***	***538***	***3205***
CONSOLIDATED EDISON	SHEFFIELD AVE & PITKIN	538	3206
EAST NY FAMILY CARE CTR	***2094 PITKIN AVE***	***539***	***3212***
CONSOLIDATED EDISON	GLENMORE AV & SACKMAN S	540	3231
NYCHA GLENMORE PLAZA	***108 CHRISTOPHER ST***	***541***	***3233***
CON EDISON MANHOLE 65361	***GLENMORE AVE & CHRISTOP***	***541***	***3247***
CON EDISON	342 ROCKAWAY AVE	542	3249
CON EDISON	107 GLENMORE AVE	544	3253
CON EDISON MANHOLE 65361	***GLENMORE AVE & STONE AV***	***547***	***3258***
I S 292	***300 WYONA ST***	***548***	***3260***
CON EDISON	OPP 135 POWELL ST.	551	3281
CONSOLIDATED EDISON	PITKIN AVE & WILLIAMS A	554	3294
CON ED - TM 718	***WILLIAMS AVE & PITKIN A***	***554***	***3295***
CONSOLIDATED EDISON	WILLIAMS & PITKIN AV MH	554	3299
D L X INDUSTRIES	***1970 INDUSTIAL PARK RD***	***557***	***3318***
CON EDISON	359 ROCKAWAY AVE	558	3322
CON EDISON MANHOLE 65986	***HINSDALE ST & PITKIN AV***	***559***	***3324***
CON EDISON	PITKIN AVE & HINSDALE A	559	3326
CONSOLIDATED EDISON	HINSDALE & PITKIN AVE M	559	3327
BELL ATLANTIC-NY	***SUTTER & ASHFORD***	***564***	***3339***
CON EDISON	381 ROCKAWAY AVE	568	3352
NYCEDC - PROPERTY	***181 POWELL ST***	***569***	***3364***
NYC ECONOMIC DEVELOPMENT CORP	***171 POWELL ST***	***569***	***3366***
CONSOLIDATED EDISON	PITKIN AVE & POWELL ST	569	3371
NYC PUBLIC DEVELOPMENT CORP	***240 ALABAMA AVE***	***572***	***3381***
NYCHA - GLENMORE HOUSES	***360 STONE AVE***	***573***	***3384***
ROYALEIGH DESIGNS	***1784 PITKIN AVE***	***575***	***3391***
CON EDISON	121 WATKINS ST	575	3400
CON EDISON	90 WATKINS ST	575	3407
PS 298	***85 WATKINS ST***	***575***	***3412***
NYCHA - PROSPECT PLAZA	***10 AMBOY ST***	***577***	***3428***
NYNEX	SUTTER AVE & VANSICLEN	579	3451
CON EDISON MANHOLE 69597	***PITKIN AVE & OSBORN ST***	***580***	***3451***
CON EDISON - BROWNSVILLE SUBST	***247 WILLIAMS ST***	***581***	***3454***
CON ED	1752 PITKIN AVE	582	3470
DUTCH CLEANERS	***390 STONE AVE***	***586***	***3473***
NYC BD OF ED - PUBLIC SCHOOL 1	***700 SUTTER AVE***	***587***	***3488***
CON EDISON	OPP 434 ROCKAWAY AVE	588	3496
CON EDISON	OPP 434 ROCKAWAY AVE	588	3497
NYNEX	SUTTER AVE & VERMONT ST	589	3502
CON EDISON	100 THATFORD AVE	594	3515
NYCHA - SETH LOW HOUSES	***131 BELMONT AVE***	***598***	***3517***
LAS AMERICA DRY CLEANERS	***601 SUTTER AVE***	***599***	***3524***
CON EDISON	402 BRADFORD ST	600	3535
CON EDISON	340 PENNSYLVANIA AVE	601	3536
CON EDISON MANHOLE 65980	***ALABAMA AVE & SUTTER AV***	***603***	***3537***
CONSOLIDATED EDISON	ALABAMA AVE & SUTTER AV	603	3538
CON EDISON	WILLIAMS AVE & SUTTER	605	3546
CON EDISON	38 BELMONT AVE	607	3549
CON EDISON	438 MOTHER GASTON	610	3556
NYCHA - UNITY PLAZA	***611 BLAKE AVE***	***613***	***3560***

EXECUTIVE SUMMARY

RI MANIFEST: Hazardous waste manifest information

A review of the RI MANIFEST list, as provided by EDR, and dated 11/01/2014 has revealed that there are 2 RI MANIFEST sites within the searched area.

Site	Address	Map ID	Page
NYCT-EAST NEW YORK YARD	***1700 BUSHWICK AVE.***	***204***	***1079***
NEW YORK CITY TRANSIT AUTHORIT	***25 JAMAICA AVENUE***	***287***	***1628***

PA MANIFEST: Hazardous waste manifest information.

A review of the PA MANIFEST list, as provided by EDR, and dated 11/01/2014 has revealed that there is 1 PA MANIFEST site within the searched area.

Site	Address	Map ID	Page
RITEWAY LAUNDRY CO INC	***3319 ATLANTIC AVENUE***	***108***	***548***

NJ MANIFEST: Hazardous waste manifest information.

A review of the NJ MANIFEST list, as provided by EDR, and dated 11/01/2014 has revealed that there are 32 NJ MANIFEST sites within the searched area.

Site	Address	Map ID	Page
MTA NYCT - CRESCENT ST STA - J	***CRESCENT & FULTON ST***	***42***	***170***
CON EDISON SERVICE BOX 21530	***9 JEROME ST F OF***	***92***	***457***
MTA NYCT - NORWOOD AVE STA - J	***NORWOOD AVE & FULTON ST***	***99***	***482***
NYC DEP	***CROSBY ST & VERMONT AVE***	***105***	***516***
CON EDISON - MANHOLE 15836	***BROADWAY & FURMAN AVE***	***110***	***570***
B P FACILITY #48498	***1610 BUSHWICK AVE***	***123***	***664***
MTA-NYCTA FULTON ST STORAGE A	***2963-2965 FULTON ST***	***180***	***920***
NYCT-EAST NEW YORK YARD	***1700 BUSHWICK AVE.***	***204***	***1079***
NYCT-40 CONWAY STREET	***40 CONWAY STREET***	***205***	***1090***
NYC DEP 137 JAMAICA AVE SITE	***137 JAMAICA AVENUE***	***213***	***1181***
MTA NYCT - MANHOLE A - ADJACEN	***BROADWAY & VAN SINDEREN***	***226***	***1239***
CON EDISON - MANHOLE 15861	***BROADWAY & VAN SINDEREN***	***226***	***1244***
MTA NYCT - ROCKAWAY AVENUE STA	***144 ROCKAWAY AVE***	***255***	***1354***
MTA NYCT - VAN SICLEN AVE STA	***VAN SICLEN AVE & FULTON***	***263***	***1455***
NEW YORK CITY TRANSIT AUTHORIT	***25 JAMAICA AVENUE***	***287***	***1628***
AMOCO-56430129005	***32 JAMAICA AVE***	***295***	***1701***
NYCTA-CPM ENVIRO ENGINEERING	BROADWAY & JAMAICA	317	2046
MTA NYCT - JAMAICA LINE BENTS	***FULTON & BROADWAY TO***	***317***	***2050***
CON EDISON - MANHOLE 5079	***ATLANTIC AVENUE AND EAS***	***342***	***2195***
NYCTA-ATLANTIC AVENUE STATION	***ATLANTIC AVENUE AND VAN***	***343***	***2224***
CON EDISON - MANHOLE 5076	***2371 ATLANTIC AVE AND S***	***357***	***2306***
CON EDISON	***ATLANTIC AVE & HAVENS P***	***360***	***2318***
NYCT - ATLANTIC AVE SUBSTATION	***ATLANTIC & PENNSYLVANIA***	***378***	***2402***
NYC DEP	***394 SHEPHERD AVE***	***422***	***2613***
INDUSTRIAL FINISHING PROD	465 LOGAN STREET	428	2624
CON EDISON	***SNEDIKER AVE & LIBERTY***	***473***	***2861***
CON EDISON	***SNEDIKER AVE & LIBERTY***	***473***	***2863***
MTA NYCT - DEEP WELLS 2707 & 2	***PITKIN AVE & HENDRIX ST***	***509***	***2993***
MTA NYCT - DEEP WELLS 2703 & 2	***PITKIN AVE & MILLER AVE***	***516***	***3066***

EXECUTIVE SUMMARY

Site	Address	Map ID	Page
MTA NYCT - DEEP WELLS 2701 & 2	***PITKIN AVE & BRADFORD S***	***519***	***3089***
CONSOLIDATED EDISON OF NY	134 JUNIUS STREET	534	3191
CON EDISON	***SACKMAN ST & PITKIN AVE***	***570***	***3373***

NY Spills: Data collected on spills reported to NYSDEC. is required by one or more of the following: Article 12 of the Navigation Law, 6 NYCRR Section 613.8 (from PBS regs), or 6 NYCRR Section 595.2 (from CBS regs). It includes spills active as of April 1, 1986, as well as spills occurring since this date.

A review of the NY Spills list, as provided by EDR, and dated 01/20/2015 has revealed that there are 396 NY Spills sites within the searched area.

Site	Address	Map ID	Page
ISLAND TRANSPORTATION CORP CIT	***784 JAMAICA AVE***	***5***	***8***
Spill Number/Closed Date: 0006681 / 9/24/2003			
Spill Number/Closed Date: 9705021 / 12/31/1997			
Spill Number/Closed Date: 9511423 / 9/24/2003			
IGLELSIA EVANGELICA MISIONERA	***734 JAMAICA AVENUE***	***6***	***17***
Spill Number/Closed Date: 9206686 / 4/8/2003			
ROBERT INTERNATIONAL	***700 JAMAICA AVE***	***8***	***28***
Spill Number/Closed Date: 9707001 / 2/8/2006			
175 HEMLOCK ST	175 HEMLOCK ST	17	74
Spill Number/Closed Date: 9108271 / 11/2/1991			
211 AUTUMN AVENE U	211 AUTUMN AVE. U	24	95
Spill Number/Closed Date: 0100102 / 6/23/2003			
CON EDISON LEAKING POLE TRANSF	212 LINCOLN AVE	25	96
Spill Number/Closed Date: 1102552 / 7/22/2011			
Spill Number/Closed Date: 1102445 / 7/22/2011			
Spill Number/Closed Date: 1102493 / 8/9/2011			
CONCRETE	3456 FULTON STREET	26	99
Spill Number/Closed Date: 1112334 / 1/26/2012			
3455 FULTON STREET	3455 FULTON STREET	26	100
Spill Number/Closed Date: 9415467 / 2/10/2003			
SPILL NUMBER 0105015	GRANT AV & FULTON ST	26	102
Spill Number/Closed Date: 0105015 / 8/9/2001			
GROUND	233 NICHOLS AVE	28	104
Spill Number/Closed Date: 1404024 / 7/14/2014			
PRIVATE DWELLING	7 ADLER PLACE	29	105
Spill Number/Closed Date: 1002159 / 12/1/2010			
75 PINE STREET	75 PINE STREET	30	106
Spill Number/Closed Date: 9507816 / 9/26/1995			
SERVICE BOX # 7481	3408 FULTON ST	36	134
Spill Number/Closed Date: 0514006 / 4/17/2006			
3355 FULTON AVE/BKLYN	3355 FULTON AVENUE	42	181
Spill Number/Closed Date: 9003285 / 6/21/1990			
APARTMENT BUILDING	***78 HIGHLAND PLACE***	***47***	***196***
Spill Number/Closed Date: 0513965 / 3/7/2006			
Spill Number/Closed Date: 0513778 / 7/19/2007			

EXECUTIVE SUMMARY

Site	Address	Map ID	Page
DRY OIL STAIN OVER SUPPLY LINE Spill Number/Closed Date: 1100301 / 9/6/2011	309 GRANT AVE	50	212
193 CHESTNUT ST Spill Number/Closed Date: 9205705 / 8/18/1992	***193 CHESTNUT ST***	***52***	***219***
MANHOLE # M3760 Spill Number/Closed Date: 0612446 / 6/28/2007	ATLANTIC AVE & GRANT AV	61	295
GETTY#411 Spill Number/Closed Date: 0705161 / 10/24/2008 Spill Number/Closed Date: 0204967 / 12/5/2003 Spill Number/Closed Date: 0711782 / 2/8/2008 Spill Number/Closed Date: 0711716 / 4/3/2008 Spill Number/Closed Date: 0012591 / 12/5/2003 **Additional key fields are available in the Map Findings section*	***3513 ATLANTIC AVE***	***61***	***296***
CON EDISON Spill Number/Closed Date: 9311308 / 12/18/1993	***418 JAMAICA AVE***	***62***	***324***
MELIN PEREZ RESIDENCE Spill Number/Closed Date: 0911016 / 2/3/2010	201 PINE ST	71	338
ENGINE CO. 233/LADD. CO. 176 F Spill Number/Closed Date: 1002698 / 6/10/2010	***25 ROCKAWAY AVENUE***	***73***	***341***
SPILL NUMBER 9712728 Spill Number/Closed Date: 9712720 / 3/17/1998	***258 HIGHLAND BLVD***	***74***	***347***
SPILL NUMBER 9810298 Spill Number/Closed Date: 9810298 / 10/31/2002	225-83 CHESTNUT STREET	75	349
EIGHT GAL IN VAULT # 3185 & V Spill Number/Closed Date: 0702032 / 6/28/2007	225 CHESTNUT ST, NEAR F	75	350
223 & 227 RICHMOND ST Spill Number/Closed Date: 9501706 / 2/17/2006	***223 RICHMOND ST***	***76***	***354***
158 NORWOOD AVE Spill Number/Closed Date: 9511444 / 12/11/1995	154 NORWOOD AVE	77	358
ATLANTIC AVE & Spill Number/Closed Date: 0304813 / 12/1/2003	AUTUMN AVE & ATLANTIC A	80	375
FORMER GAS STATION Spill Number/Closed Date: 9910103 / Not Reported	3443 ATLANTIC AVE	80	391
136 HIGHLAND PLACE Spill Number/Closed Date: 9503062 / 6/12/1995	136 HIGHLAND PLACE	81	410
RESIDENCE Spill Number/Closed Date: 0412941 / 3/22/2005	131 HIGHLAND PLACE	81	412
MANHOLE 67416 Spill Number/Closed Date: 9904602 / 4/4/2002	LOGAN AVE & FULTON AVE	86	424
PRIVATE RESIDENCE Spill Number/Closed Date: 1112255 / Not Reported	132 CLEVELAND STREET	88	428
SB # 21533 Spill Number/Closed Date: 0408119 / 12/28/2004	12 JEROME STREET	92	455
ROADWAY Spill Number/Closed Date: 0803818 / 7/2/2008	ATLANTIC AVE/CRESENT ST	94	461
MANHOLE #3703 Spill Number/Closed Date: 9809733 / 11/4/2002	ATLANTIC AVE E OF CRESE	94	462

EXECUTIVE SUMMARY

Site	Address	Map ID	Page
360 GRANT AVE. Spill Number/Closed Date: 9214474 / 3/31/1993	360 GRANT AVE	97	472
SPILL NUMBER 9910128 Spill Number/Closed Date: 9910128 / 11/30/1999	3138 FULTON ST	99	490
RESIDENCE Spill Number/Closed Date: 0412658 / 3/9/2005	19 ABERDEEN STREET	101	500
63 BARBEY ST Spill Number/Closed Date: 9516525 / 3/23/1996	63 BARBEY ST	103	512
3320 ATLANTIC Spill Number/Closed Date: 9408581 / 4/5/2010	***3320 ATLANTIC AVENUE***	***108***	***521***
RITEWAY LAUNDRY CO INC Spill Number/Closed Date: 0705410 / Not Reported	***3319 ATLANTIC AVENUE***	***108***	***548***
ONE PINT GREEN SUBSTANCE IN SB Spill Number/Closed Date: 0710938 / 3/20/2008	HIGHLAND PLACE & ARLING	109	567
OCEAN HILL HOUSES -NYCHA Spill Number/Closed Date: 0302414 / 1/15/2008 Spill Number/Closed Date: 9412305 / 12/15/1994	***24 STONE AVENUE***	***112***	***581***
CON EDISON Spill Number/Closed Date: 0304752 / 8/11/2003	***38 JEROME ST***	***115***	***592***
LIRR SUBSTATION Spill Number/Closed Date: 1100859 / 6/30/2011	EUCLID AVE AND ATLANTIC	120	604
LONG ISLAND RR Spill Number/Closed Date: 0000868 / 12/31/2001	EUCLID AVE/ATLANTIC AVE	120	605
EUCLID AVE SUB STATION Spill Number/Closed Date: 1100856 / 4/29/2011	ATLANTIC AND EUCLID AVE	120	607
VAULT # TM 5866 Spill Number/Closed Date: 0603183 / 8/15/2006	EUCLID AVENUE & ATLANTI	120	609
HENDRIX STREET & JAMAICA Spill Number/Closed Date: 8701586 / 5/27/1987	HENDRIX ST/JAMAICA BAY	121	610
280 JAMAICA AVENUE Spill Number/Closed Date: 0004729 / 10/22/2001	***280 JAMAICA AVENUE***	***121***	***613***
BLUE RIDGE FARMS Spill Number/Closed Date: 0205903 / 9/9/2002 Spill Number/Closed Date: 9412423 / 12/16/1994	***3301 ATLANTIC AVENUE***	***122***	***635***
224 NORWOOD AVE Spill Number/Closed Date: 0806419 / 9/8/2008	224 NORWOOD AVE	131	723
ATLANTIC AND CHESTNUT Spill Number/Closed Date: 9209821 / 7/7/2005	ATLANTIC AND CHESTNUT	135	731
MAGGIES PARA TRANSIT Spill Number/Closed Date: 0111497 / 1/28/2004	234 LOGAN ST	138	739
MITCHELL HOME Spill Number/Closed Date: 1107107 / 9/23/2011	380 LINCOLN AVE	139	744
256-15 JAMAICA AVE/QUEENS Spill Number/Closed Date: 8709888 / 5/24/1988	256-15 JAMAICA AVE	140	746
MERIT SERVICE STATION Spill Number/Closed Date: 0405822 / 11/15/2004 Spill Number/Closed Date: 0405282 / 3/28/2006 Spill Number/Closed Date: 0405297 / 1/12/2006 Spill Number/Closed Date: 0603572 / 6/30/2006 Spill Number/Closed Date: 0612460 / 3/14/2007	***1630 BUSHWICK AVE***	***144***	***754***

EXECUTIVE SUMMARY

Site	Address	Map ID	Page
STREET SIDE Spill Number/Closed Date: 1005940 / 9/22/2010	318 MCDOUGALL ST	145	769
PROGRESS TRANSPORTATION Spill Number/Closed Date: 0908728 / 11/3/2009	2037 EASTERN PARKWAY	146	771
ACCESS-A-RIDE Spill Number/Closed Date: 0908726 / 11/4/2009	2037 EASTERN PARKWAY	146	774
PROGRESS TRANSIT INC Spill Number/Closed Date: 0314209 / 9/21/2004	***2037 EASTERN PARKWAY***	***146***	***776***
ON ROADWAY Spill Number/Closed Date: 0503506 / 6/27/2005	310 ECLUDE AVE	147	785
PRIVATE RESIDENCE Spill Number/Closed Date: 1406288 / 9/16/2014	57 GLEN ST	147	786
223 JAMAICA AVENUE Spill Number/Closed Date: 9303431 / 9/5/1995	223 JAMAICA AVE	149	788
220-20 JAMACIA AVENUE Spill Number/Closed Date: 9006186 / 9/5/1990	220-20 JAMACIA AVENUE	149	807
DRUM RUN Spill Number/Closed Date: 0905218 / 8/19/2009	215 HALE AVE	154	820
103 BARBY STREET Spill Number/Closed Date: 9500949 / 4/24/1995	103 BARBY STREET	156	823
SERVICE BOX 27267 Spill Number/Closed Date: 0412408 / 6/1/2005	79 HENDRIX STREET	158	827
180 ARLINGTON AVE Spill Number/Closed Date: 9313892 / 2/24/1994	***180 ARLINGTON AVENUE***	***163***	***832***
FORMER POORAN SINGH HOME Spill Number/Closed Date: 0110997 / 9/24/2013	203 MCKINLEY AVE	165	838
128 WELDON/BKLYN Spill Number/Closed Date: 9011332 / 1/28/1991	128 WELDON	166	843
PUBLIC SCHOOL 73 Spill Number/Closed Date: 9809502 / 2/12/2003	***241 MACDOUGAL ST***	***167***	***844***
DOMINICK VITUCCI Spill Number/Closed Date: 1403193 / 6/24/2014 Spill Number/Closed Date: 0711733 / 2/8/2008	***2 FOUNTAIN AVE***	***171***	***853***
SERVICE BOX 7192 Spill Number/Closed Date: 0010818 / 1/11/2002	81 WALDEN ST	174	861
ARLINGTON AVE Spill Number/Closed Date: 9613943 / 3/20/2008	VAN SICKLAND AVE	175	864
HESS STATION # 32507 Spill Number/Closed Date: 1305380 / Not Reported	1630 BUSHWICK AVE	177	876
HESS GAS STATION #32507 TTF Spill Number/Closed Date: 1303477 / 11/4/2013	1630 BUSHWICK AVE	177	889
AMERICAN TRUCK REPAIRS Spill Number/Closed Date: 0206799 / 10/4/2002	***2020 EASTERN PARKWAY***	***178***	***894***
BROADWAY AND EASTERN PARKWAY Spill Number/Closed Date: 0809616 / 11/26/2008	BROADWAY AND EASTERN PA	178	901
TM 708 Spill Number/Closed Date: 9904943 / 10/21/1999	EASTERN PKWY / BROADWAY	178	902

EXECUTIVE SUMMARY

Site	Address	Map ID	Page
2653 TRANSFORMER VAULT Spill Number/Closed Date: 1004409 / 8/25/2010	ASHFORT AND FULTON ST	180	908
29-44 FULTON ST. Spill Number/Closed Date: 9312753 / 1/31/1994	29-44 FULTON ST	180	912
SERVICE BOX # 21235 Spill Number/Closed Date: 0405087 / 10/27/2004	174 HULL ST	183	949
MANHOLE 70405 Spill Number/Closed Date: 0602830 / 10/5/2006	HULL STREET NEAR STONE	183	950
TORES HOME Spill Number/Closed Date: 0612954 / 3/14/2007 Spill Number/Closed Date: 0613303 / 3/12/2007	***211 HULL STREET***	***183***	***951***
SINGH RESIDENCE Spill Number/Closed Date: 9801345 / 1/14/1999	100 HENDRICK ST	184	957
383 CRESCENT ST Spill Number/Closed Date: 0313653 / 5/13/2013	383 CRESCENT ST	186	968
POLE 5322 Spill Number/Closed Date: 0301801 / 6/18/2003	369 CRESENT ST	186	973
140 BARBAY ST/BKLYN Spill Number/Closed Date: 9306318 / 8/24/1993	***140 BARBEY STREET***	***190***	***978***
102 JEROME STREET Spill Number/Closed Date: 9310612 / 12/2/1993	102 JEROME STREET	191	981
AMOCO SERVICE STATION Spill Number/Closed Date: 0400424 / 7/7/2004	3170 ATLANTIC AVE	192	990
SUNOCO GAS STA Spill Number/Closed Date: 9709827 / 1/30/1998	***35 HIGHLAND BLVD***	***194***	***1011***
KNIGHTS COLLISION Spill Number/Closed Date: 0806628 / 9/23/2008	27 CONWAY STREET	195	1015
MANHOLE 57217 Spill Number/Closed Date: 1403179 / 11/24/2014	28 FOUNTAIN AVE	198	1028
DRUM RUN Spill Number/Closed Date: 1308298 / 11/20/2013	213 SHEPHERD AVE	199	1035
VAULT#1508 Spill Number/Closed Date: 0505033 / 1/10/2006	WYONA ST./ARLINGTON ST.	201	1039
161 JAMAICA AVE/BKLYN Spill Number/Closed Date: 9011361 / 6/7/1995	161 JAMAICA AVENUE	201	1040
ACROSS FROM 278 LOGAN ST Spill Number/Closed Date: 0008513 / 4/21/2003	ACROSS FROM 278 LOGAN S	202	1059
90 MCKINLEY AVE Spill Number/Closed Date: 0001900 / 11/3/2005	***90 MCKINLEY AVE***	***203***	***1060***
NYCTA - EAST NEW YORK BARN & Y Spill Number/Closed Date: 0901530 / 6/15/2009 Spill Number/Closed Date: 0708196 / 10/26/2007	***1700 BUSHWICK AVENUE***	***204***	***1066***
SOLID GOLD TOWING INC. Spill Number/Closed Date: 1008292 / 1/5/2011	***1960 BROADWAY***	***205***	***1123***
DEP FACILITY Spill Number/Closed Date: 0804075 / 3/19/2009	137 JAMACIA AVE	213	1175
DRUM RUN Spill Number/Closed Date: 0609724 / 12/1/2006	SOMERS AV/ MOTHER GASTO	216	1194

EXECUTIVE SUMMARY

Site	Address	Map ID	Page
BERRIMAN ST Spill Number/Closed Date: 9803574 / 2/25/2003	BERRIMAN ST & ATLANTIC	217	1195
ROADWAY Spill Number/Closed Date: 9803570 / 3/7/2003	BERRIMAN ST & ATLANTIC	217	1196
SUMP PIT Spill Number/Closed Date: 1302254 / 11/5/2013	3101ATLANTIC AVE	217	1198
100 JAMAICA AV/BKLY-NYCT Spill Number/Closed Date: 9102965 / 3/30/1995	100 JAMAICA AVENUE	219	1206
SOIL CONTAMINATION Spill Number/Closed Date: 1408555 / Not Reported	110 JAMAICA AVENUE	219	1208
VAULT 6117 Spill Number/Closed Date: 0810965 / 2/12/2009	JEROME AVE & FULTON ST	222	1216
29 WYONA ST/BKLYN Spill Number/Closed Date: 8911160 / 2/23/1990	29 WYONA STREET	223	1218
25 - WYONA STREET / BROOK Spill Number/Closed Date: 8606046 / 8/21/1987	25 WYONA STREET	223	1219
SUNOCO STATION Spill Number/Closed Date: 1400791 / Not Reported	1731 BUSHWICK AVE	224	1222
BROADWAY & VAN SINDEREN A Spill Number/Closed Date: 0005906 / 12/28/2000	IN ROAD	226	1235
SPILL NUMBER 0201563 Spill Number/Closed Date: 0201563 / 8/5/2002	BROADWAY & VAN SICLEN A	226	1237
PARKING LOT -NYCT Spill Number/Closed Date: 9710480 / 7/14/2005	VANSINDEREN AV/BROADWAY	226	1242
SIDEWALK Spill Number/Closed Date: 1309450 / 1/10/2014	IFO 56 SOMERS STREET	228	1250
SMITH HOME Spill Number/Closed Date: 0708308 / 11/27/2007	40 SOMERS STREET	230	1255
65 SOMERS ST Spill Number/Closed Date: 9511673 / 12/15/1995	65 SOMERS ST	230	1256
MONTAUK AVE Spill Number/Closed Date: 0903555 / 11/25/2014	31 MONTAUK AVE	231	1262
VAULT 1048 Spill Number/Closed Date: 9905534 / 11/2/2004	FRANCHON AV/BUSHWICK AV	233	1270
TV 2321 Spill Number/Closed Date: 9906417 / 11/30/1999	FRANCHON PL/45 SO BUSHW	233	1271
MANHOLE 56834 Spill Number/Closed Date: 0510770 / 2/23/2006	FANCHON PLACE NEAR BUSH	233	1273
MANHOLE VAULT 1048 Spill Number/Closed Date: 9909252 / 2/22/2002	FANCHON PL& BUSHWICK AV	233	1274
VAULT 2321 Spill Number/Closed Date: 9909246 / 2/22/2002	FANCHON PL & BUSHWICK A	233	1275
MANHOLE 56834 Spill Number/Closed Date: 9906445 / 2/20/2002	FANCHON PL & BUSHWICK A	233	1276
MAN HOLE #56635 Spill Number/Closed Date: 9905535 / 11/5/1999	FRANCHON PL & BUCHWICK	239	1287

EXECUTIVE SUMMARY

Site	Address	Map ID	Page
VAULT #1048 Spill Number/Closed Date: 9906412 / 8/30/1999	FRANCHON PL &BUSHWICK A	239	1288
MANHOLE 64635 Spill Number/Closed Date: 0205477 / 9/10/2009	TRUXTON ST & SACKMAN	241	1292
SERVICE BOX #56028 Spill Number/Closed Date: 0404830 / 10/22/2004	ATLANTIC AVE/ELTON ST	243	1296
JAGARNATH HOME Spill Number/Closed Date: 0510472 / 12/6/2005	176 ASHFORD STREET	246	1303
CARBUSTERS AUTO RECYCLING LLC Spill Number/Closed Date: 0551819 / 10/8/2009	***60 BERRIMAN STREET***	***249***	***1311***
MUTIPLE DWELLING Spill Number/Closed Date: 0810729 / 12/26/2008	2224 FULTON STREET	250	1321
2216 FULTON STREET Spill Number/Closed Date: 9210069 / 12/1/1992	2216 FULTON STREET	250	1326
VS #5839 Spill Number/Closed Date: 0305828 / 10/15/2003	EASTERN P'WAY/FULTON ST	250	1330
VAULT TM710 Spill Number/Closed Date: 9914683 / 3/27/2002	STONE AVE/ TRUXTON AVE	250	1331
VAULT VS2603 Spill Number/Closed Date: 0206776 / 1/20/2004	2051 BROADWAY	251	1332
LIBERTY AVE & HEMLOCK ST Spill Number/Closed Date: 9903099 / 2/12/2003	1064 LIBERTY AVE	254	1338
ROCKAWAY AVE STATION -NYCT Spill Number/Closed Date: 0011026 / 8/20/2013	2158 FULTON ST (C LINE)	255	1351
MAN HOLE # 35657 Spill Number/Closed Date: 0012702 / 8/16/2001	WELLS ST / FOUNTAIN AVE	258	1367
VAULT 2040 Spill Number/Closed Date: 0010431 / 4/10/2001	WELLS ST / FOUNTAIN AV	258	1368
VAULT 2040 Spill Number/Closed Date: 0108563 / 8/18/2009 Spill Number/Closed Date: 0011219 / 4/11/2001	WELLS ST/ FOUNTAIN AVE	258	1369
POLYTECH Spill Number/Closed Date: 0901377 / 9/9/2009 Spill Number/Closed Date: 0012542 / 2/23/2001 Spill Number/Closed Date: 0012543 / 2/28/2001	***1 WELLS ST***	***258***	***1384***
SHELL OIL CO Spill Number/Closed Date: 9604176 / 7/11/2002 Spill Number/Closed Date: 9901338 / 11/8/1999	***70 JAMAICA AVE***	***261***	***1409***
JAMAICA AVE +BUSHWICK AVE Spill Number/Closed Date: 9801173 / 3/3/2003	JAMAICA AV & BUSHWICK A	261	1412
ENGINE CO. 236 Spill Number/Closed Date: 9512601 / 11/22/1996	998 LIBERTY AVENUE	262	1419
212583; SOUTH CONDUIT BLVD AND Spill Number/Closed Date: 0814297 / 7/22/2008	SOUTH CONDUIT BLVD AND	262	1428
212848; LIBERTY AV AND NORTH C Spill Number/Closed Date: 0814334 / 9/2/2009	LIBERTY AV AND NORTH CO	262	1430
EXXONMOBIL Spill Number/Closed Date: 0306565 / 9/24/2003 Spill Number/Closed Date: 0306568 / 10/9/2003	***463 CONDUIT BOULEVARD***	***262***	***1432***

EXECUTIVE SUMMARY

Site	Address	Map ID	Page
26TH WARD PLANT Spill Number/Closed Date: 0602448 / 6/5/2006	FLATLANDS AV & VAN SICL	263	1461
FULTON ST AND VAN SINBEREN AVE Spill Number/Closed Date: 0904836 / 7/28/2009	FULTON ST AND VAN SINBE	263	1462
VEHICLE 50434 DIESEL LEAK Spill Number/Closed Date: 0600001 / 1/10/2008	CLEVELAND STREET YARD	265	1464
CLEVELAND ST YARD Spill Number/Closed Date: 9602782 / 8/22/1996	CLEVELAND ST	265	1465
MOTOR OIL LEAK FROM VEH 50584 Spill Number/Closed Date: 0801455 / 5/19/2008	2950 ATLANTIC AVE. CLEV	265	1466
CONSOLIDATED EDISON Spill Number/Closed Date: 9806522 / Not Reported Spill Number/Closed Date: 0405593 / 10/28/2004 Spill Number/Closed Date: 1101622 / 10/28/2011 Spill Number/Closed Date: 9514626 / 3/30/1998 Spill Number/Closed Date: 0610593 / 2/16/2007 **Additional key fields are available in the Map Findings section*	***2950 ATLANTIC AVE***	***265***	***1468***
DRAIN Spill Number/Closed Date: 1308234 / 9/25/2014	2950 ATLANTIC AVE	265	1495
COMMERICAL BUILDING CSL Spill Number/Closed Date: 1101321 / 6/22/2011	2958 ATLANTIC AVE	265	1505
ATLANTIC AVE SERVICE CENTER Spill Number/Closed Date: 9608853 / 3/16/2006	ALANTIC AVE/CLEVELAND S	265	1509
MANHOLE #1874 Spill Number/Closed Date: 0007359 / Not Reported	ATLANTIC/CLEVELAND	265	1510
CLEVELAND ST YARD Spill Number/Closed Date: 9608401 / 10/7/1996	CLEVLAND ST AT ATLANTIC	265	1511
SPILL NUMBER 9914596 Spill Number/Closed Date: 9914596 / 3/27/2000	2164A FULTON ST	267	1522
2360 FULTON STREET Spill Number/Closed Date: 9504674 / 7/18/1995	2360 FULTON STREET	268	1523
FRONT OF RESIDENCE Spill Number/Closed Date: 1304798 / 8/2/2013	65 MONTAUK AVE	269	1524
DRUM RUN - IFO VACANT HOUSE Spill Number/Closed Date: 1304797 / 8/12/2013	65 MONTAUK AVE	269	1525
MANHOLE #04264 Spill Number/Closed Date: 0601203 / 6/14/2006	FULTON STREET & VAN SIN	272	1533
VANSINDREN AVE Spill Number/Closed Date: 0708240 / 10/29/2007	AT FULTON STREET	272	1534
GAS STATION CITGO Spill Number/Closed Date: 9507079 / 4/19/2004 Spill Number/Closed Date: 9614397 / 2/6/1998	43 JAMAICA AVE	274	1547
MANHOLE 3745 Spill Number/Closed Date: 0409418 / 12/27/2005	LIBERTY AV / CHESNUT ST	279	1564
MANHOLE # 3745 Spill Number/Closed Date: 0503708 / 9/1/2005	LIBERTY AVE/CHESTNUT ST	279	1566
MANHOLE 3745 Spill Number/Closed Date: 0507058 / 11/9/2005	LIBERTY AVE AND CHESTNU	279	1568

EXECUTIVE SUMMARY

Site	Address	Map ID	Page
26TH WARD PLANT Spill Number/Closed Date: 0705266 / 8/8/2007	122-66 VANSICLIN AVE	284	1579
EAST NEW YORK BUS DEPOT Spill Number/Closed Date: 0007658 / 12/28/2000 Spill Number/Closed Date: 0707060 / 9/26/2007 Spill Number/Closed Date: 0406828 / 10/20/2004 Spill Number/Closed Date: 9707163 / 9/17/1997 Spill Number/Closed Date: 1205789 / 9/12/2012 **Additional key fields are available in the Map Findings section*	***25 JAMAICA AVENUE***	***287***	***1582***
EAST NY DEPOT Spill Number/Closed Date: 0801043 / 4/28/2008	25 JAMICA AVE	287	1657
EAST NY BUS DEPOT Spill Number/Closed Date: 0811090 / 1/7/2009	25 JAMIACA AVE	287	1672
PRIVATE RESIDENCE Spill Number/Closed Date: 1111082 / 12/19/2011	489 AUTUMN AVE	289	1675
LIBERTY AVE & FOUNTAIN AV Spill Number/Closed Date: 9306395 / 8/25/1993	LIBERTY AVE & FOUNTAIN	291	1681
LOT Spill Number/Closed Date: 0508334 / 10/14/2005	922-928 LIBERTY AVE	291	1682
LIBERTY AVENUE Spill Number/Closed Date: 0330025 / 11/21/2005	925 LIBERTY AVE	291	1683
DRUM RUN Spill Number/Closed Date: 1402681 / 7/16/2014	22 PLEASANT PL	294	1695
1308 HERKIMER STREET Spill Number/Closed Date: 9111332 / 2/3/1992	1308 HERKIMER STREET	294	1697
SPILL NUMBER 9809322 Spill Number/Closed Date: 9809322 / 10/31/2002	GEORGIA AV & FULTON ST	295	1699
EAST NEW YORK DEPOT -NYCT Spill Number/Closed Date: 8807411 / Not Reported	25 JAMAICA AVENUE	295	1716
NYC-TA EAST NY BUS DEPOT & SHO Spill Number/Closed Date: 0007655 / 4/19/2001 Spill Number/Closed Date: 0603788 / 7/6/2006 Spill Number/Closed Date: 9605587 / 4/21/2004 Spill Number/Closed Date: 0410136 / 1/11/2005 Spill Number/Closed Date: 0311243 / 1/9/2004	***1 JAMAICA AVE***	***295***	***1722***
EAST NEW YORK DEPOT Spill Number/Closed Date: 9406304 / 12/27/2000	JAMAICA AVE / FRANKLIN	295	1825
EMPTY LOT Spill Number/Closed Date: 0804168 / Not Reported	888-908 LIBERTY AVE	298	1848
BROADWAY AND Spill Number/Closed Date: 9807648 / 12/30/2002	FULTON ST	299	1858
65 CRYSTAL ST Spill Number/Closed Date: 9706660 / 12/15/1997	65 CRYSTAL ST	300	1864
VERIZON NEW YORK INC-NY. (NY34 Spill Number/Closed Date: 0130020 / 8/28/2001	***862 LIBERTY AVENUE***	***302***	***1874***
PRIVATE RESIDENCE Spill Number/Closed Date: 1106837 / 11/2/2011	869 LIBERTY AVE	302	1882
MOBIL STATION Spill Number/Closed Date: 9603129 / 6/6/1996 Spill Number/Closed Date: 0908744 / 10/21/2011	2816 ATLANTIC AVE	303	1884

EXECUTIVE SUMMARY

Site	Address	Map ID	Page
MANHOLE 5245 Spill Number/Closed Date: 0000511 / 1/16/2002	ATLANTIC AVE/HENDRIX ST	303	1911
NASSAU FEDERL SVNGS- BKLN Spill Number/Closed Date: 8910201 / 1/24/1990	2815 ATLANTIC AVE	303	1923
SPILL NUMBER 0302806 Spill Number/Closed Date: 0302806 / 6/17/2003	281 ESSEX ST	304	1931
GULF STATION Spill Number/Closed Date: 0806851 / 12/24/2008	2642 FULTON ST	305	1939
SB 55632 Spill Number/Closed Date: 9908842 / 2/22/2002	PENNSYLVANIA AVE/FULTON	305	1955
166 SCHENCK AVENUE Spill Number/Closed Date: 9305539 / 8/4/1993	166 SCHENECK AVENUE	307	1961
NYCTA - 30 HAVENS PLACE Spill Number/Closed Date: 0106974 / 12/19/2005	***30 HAVENS PL***	***309***	***1964***
SPILL NUMBER 0007586 Spill Number/Closed Date: 0007586 / 9/10/2002	1 HAVENS PL	309	1968
1898 EASTERN PKWY Spill Number/Closed Date: 9105428 / 6/7/1995	1898 EASTERN PKWY	310	1976
MH 21036 Spill Number/Closed Date: 0513394 / 5/10/2006	SHEFFIELD AVE / FULTON	315	2012
VAULT 4810 Spill Number/Closed Date: 0310616 / 6/30/2005	SHEFFIELD AVE / FULTON	315	2014
IFO IS 302 Spill Number/Closed Date: 1300056 / Not Reported	350 LINWOOD ST	316	2027
MAN HOLE #3628 Spill Number/Closed Date: 9808573 / 10/25/2002	E NEW YORK AVE & ALABAM	317	2028
VAULT 1291 Spill Number/Closed Date: 0506052 / 10/12/2005	JAMAICA AV/ BROADWAY	317	2029
INTERSECTION OF JAMACIA AVE AN Spill Number/Closed Date: 0910245 / 1/21/2010	JAMACIA AVE AND BROADWA	317	2031
VAULT #1357 Spill Number/Closed Date: 0506122 / 1/11/2006	JAMAICA AV AND BROADWAY	317	2040
EAST NEW YORK BUS DEPOT Spill Number/Closed Date: 0600556 / 4/14/2006	JAMAICA AVE/BROADWAY	317	2042
VAULT # 2340 Spill Number/Closed Date: 0506123 / 1/11/2006	JAMAICA AV AND BROADWAY	317	2043
SOUTH WEST CRNER Spill Number/Closed Date: 0406087 / 11/12/2004	LIBERTY AVE/MONTAUK AVE	318	2070
HESS#32518 Spill Number/Closed Date: 1006577 / 10/20/2010 Spill Number/Closed Date: 9830002 / Not Reported	***2880 ATLANTIC AVENUE***	***319***	***2072***
MANHOLE #67407 Spill Number/Closed Date: 0108418 / 7/28/2003	GLENMORE AVE/CRESCENT S	321	2109
ROADSIDE Spill Number/Closed Date: 0906008 / 8/24/2009	CLEVELAND ST BET ATLANT	322	2111
TRANSFORMER MANHOLE 1442 Spill Number/Closed Date: 0100552 / 4/18/2001	ATKINS AVE & LIBERTY AV	323	2114

EXECUTIVE SUMMARY

Site	Address	Map ID	Page
SERVICE BOX 55632 Spill Number/Closed Date: 9908086 / 2/20/2002	55-61 PENNSYLVANIA AVE	327	2123
MANHOLE #4750 Spill Number/Closed Date: 0508732 / 5/3/2007	LIBERTY AVE AND BERRIMA	328	2127
PRIVATE RESIDENCE Spill Number/Closed Date: 0611899 / 5/15/2007	412 CHESTNUT ST	331	2133
FLYING SERVICE BOX COVER Spill Number/Closed Date: 0514130 / 3/10/2006 Spill Number/Closed Date: 0514131 / 9/10/2009	2402 ATLANTIC AVE	333	2137
92 SACKMAN ST Spill Number/Closed Date: 0509622 / 11/15/2005	92 SACKMAN ST	333	2147
89-91 SACKMAN STREET Spill Number/Closed Date: 9414554 / 7/22/2005	89-91 SACKMAN STREET	333	2148
I/F/O Spill Number/Closed Date: 0202912 / 8/2/2002	222 JEROME ST	334	2149
110 WYONA ST Spill Number/Closed Date: 0411594 / 9/6/2006	***110 WYONA ST***	***335***	***2163***
APARTMENT BLDG Spill Number/Closed Date: 9708736 / 11/13/1997	176 VAN SICLEN AVE	336	2168
ROYAL REPAIR Spill Number/Closed Date: 0203536 / 7/17/2003	168 VAN SICLEN AVE	336	2169
CONCRETE Spill Number/Closed Date: 1201737 / 5/29/2012	2778 ATLANTIC AVE	336	2174
ATLANTIC AVE VAN SICLEN Spill Number/Closed Date: 9507063 / 9/13/1995	ATLANTIC AVE & VAN SICL	336	2176
MANHOLE 4747 Spill Number/Closed Date: 0004179 / 10/17/2001	LIBERTY AV/LINWOOD ST	339	2179
MANHOLE # 4748 Spill Number/Closed Date: 0601418 / 1/10/2008	ESSEX STREET AND LIBERT	339	2184
CORNER ATLANTIC AND EASTE Spill Number/Closed Date: 0103000 / 7/19/2001	RN PARKWAY	342	2198
213952; EASTERN PARKWAY AND AT Spill Number/Closed Date: 0814513 / 3/27/2009	EASTERN PARKWAY AND ATL	342	2199
MANHOLE #5077 Spill Number/Closed Date: 0300650 / 7/18/2003	ATLANTIC AVE & EASTERN	342	2200
PEREY TURNSTILES Spill Number/Closed Date: 9812107 / 5/17/1999	***2490 ATLANTIC AVENUE***	***343***	***2207***
DRUM RUN Spill Number/Closed Date: 0407976 / 11/1/2004	2509 ATLANTIC AVE	343	2214
FACTORY Spill Number/Closed Date: 0708834 / 4/6/2009	2465 ATLANTIC AVE	343	2246
AT NORTH CONDUIT AV Spill Number/Closed Date: 0411213 / 5/27/2005	AUTUMN AVE	344	2247
CONDUIT GAS & MART INC. Spill Number/Closed Date: 0311992 / 12/18/2013	***586 SOUTH CONDUIT AVENU***	***344***	***2249***
COMMERCIAL BUILDING Spill Number/Closed Date: 1410068 / Not Reported	194 SCHENCK AVE	347	2275

EXECUTIVE SUMMARY

Site	Address	Map ID	Page
CON EDISON	***2111 ATLANTIC AV***	***348***	***2281***
Spill Number/Closed Date: 0907379 / Not Reported			
SPILL NUMBER 0304378	CRYSTAL ST/GLENMORE AVE	349	2292
Spill Number/Closed Date: 0304378 / 7/31/2003			
DRUM RUN	153 VERMONT ST	350	2294
Spill Number/Closed Date: 0705766 / 9/24/2007			
MANHOLE 4746	LIBERTY AV/ENTON ST	355	2301
Spill Number/Closed Date: 0004199 / 9/6/2006			
MH 55133	17 WILLIAMS AVE	356	2304
Spill Number/Closed Date: 9909505 / 12/2/1999			
NYC TRANSIT PARKING LOT	HAVENS PLACE AND ATLANT	360	2317
Spill Number/Closed Date: 1102080 / 5/27/2011			
MANHOLE #67396	GLENMORE AV & LOGAN AV	364	2327
Spill Number/Closed Date: 0108419 / 2/11/2002			
MANHOLE # 67396	GLENMORE AVE/LOGAN	364	2328
Spill Number/Closed Date: 0409197 / 5/19/2005			
522 LIBERTY AVE	522 LIBERTY AVE	369	2344
Spill Number/Closed Date: 9601652 / 5/2/1996			
MANHOLE # 5290	LIBERTY AVE/HENDRIX ST	369	2349
Spill Number/Closed Date: 0409077 / 1/6/2005			
ALVEREZ HOME	548 LIBERTY AVE	369	2350
Spill Number/Closed Date: 0704129 / 7/13/2007			
MANHOLE # 5291	LIBERTY AVE/SCHENCK AVE	369	2352
Spill Number/Closed Date: 0408195 / 1/14/2005			
MANHOLE 5291	LIBERTY AVE / SCHENCK A	369	2358
Spill Number/Closed Date: 0603875 / 5/23/2007			
MANHOLE 5291	LIBETY AVE/SCHENCK AVE	369	2362
Spill Number/Closed Date: 9909828 / 3/29/2002			
SB 27268	263 HENDRICKS ST	369	2363
Spill Number/Closed Date: 0011896 / 8/17/2001			
66 SCHEFFIELD AVE/HARTFOR	66 SCHEFFIELD AVE/HARTF	370	2366
Spill Number/Closed Date: 9103464 / 6/28/1991			
APARTMENT BUILDING	2600 ATLANTIC AVE	370	2367
Spill Number/Closed Date: 0901358 / 5/6/2009			
Spill Number/Closed Date: 1407819 / 12/17/2014			
SHINY CAR WASH & LUBE CTR. INC	***2591 ATLANTIC AVE***	***370***	***2375***
Spill Number/Closed Date: 0813719 / 3/19/2009			
PRIVATE RESIDENCE	355 SHEPHARD AVE	371	2378
Spill Number/Closed Date: 0410456 / 12/24/2004			
SHEPPARDS AUTO PARTS	352 SHEPHERD AVE	371	2379
Spill Number/Closed Date: 9705843 / 6/29/2010			
CONSTRUCTION SITE	887 GLENMORE AVE	372	2381
Spill Number/Closed Date: 0411325 / 1/18/2007			
TWO GAL OF XFMR OIL IN VS #619	AUTUMN AVENUE & PITKIN	373	2382
Spill Number/Closed Date: 0706394 / 11/8/2007			
MANHOLE #5294	LIBERTY AVE/WARWICK STR	375	2384
Spill Number/Closed Date: 0311120 / 6/30/2005			

EXECUTIVE SUMMARY

Site	Address	Map ID	Page
BUY-RITE Spill Number/Closed Date: 8903452 / 7/6/1989 Spill Number/Closed Date: 8805759 / 11/14/1994	95 SHEFFIELD AVE	378	2389
METROPOLITAIN PAPER Spill Number/Closed Date: 0514223 / 3/21/2006	84 SHEPARD AVE	378	2393
PENNYSLYVANIA AVE/ ATLANTIC AV Spill Number/Closed Date: 0806856 / 9/22/2008	PENNYSLYVANIA AVE/ ATLA	378	2401
VAULT # 67400 Spill Number/Closed Date: 0101761 / 6/19/2001	GLENMORE AVE/MONTAUK AV	380	2411
MANHOLE # 5293 Spill Number/Closed Date: 0311630 / 5/27/2004	LIBERTY AVE/JEROME STRE	383	2425
MANHOLE #68329 Spill Number/Closed Date: 0409404 / 5/18/2005	GLENMORE AVE / ATKINS A	387	2456
MANHOLE 5292 Spill Number/Closed Date: 9909791 / 3/29/2002	LIBERTY STREET AT BARBE	388	2471
MANHOLE 5289 Spill Number/Closed Date: 0201152 / 10/16/2002	LIBERTY AVE	388	2472
BARBEY ST & LIBERTY AV - Spill Number/Closed Date: 9308974 / 11/1/1993	BARBEY ST & LIBERTY AVE	388	2474
MANHOLE # 5292 Spill Number/Closed Date: 0409105 / 1/6/2005	LIBERTY AVE/BARBEY STRE	388	2475
MANHOLE 5292 Spill Number/Closed Date: 9909143 / 12/8/1999	LIBERTY AVE & BARBEY ST	388	2477
UNKNOWN Spill Number/Closed Date: 0512460 / 3/20/2006	586 LIBERTY AVE	388	2478
TRANSMISSION REPAIR SHOP Spill Number/Closed Date: 0900901 / 4/24/2009	143 WYONA STREET	390	2495
ENGINE COMPANY 332 Spill Number/Closed Date: 1106196 / 8/30/2011 Spill Number/Closed Date: 0500373 / 4/22/2005	***165 BRADFORD STREET***	***391***	***2499***
RESI: COHEN Spill Number/Closed Date: 9610521 / 1/10/1997	***155 BRADFORD ST***	***391***	***2509***
282 ASHFORD ST. Spill Number/Closed Date: 9813215 / 1/28/1999 Spill Number/Closed Date: 9311714 / 1/2/1994	282 ASHFORD ST	392	2511
SERVICE BOX 56426 Spill Number/Closed Date: 9906425 / 9/30/1999	508 CRESENT ST	393	2513
TM 1542 Spill Number/Closed Date: 0606801 / 12/21/2006	PINE STREET & PITKIN AV	395	2516
DRUM IN BACKYARD Spill Number/Closed Date: 0812768 / 4/13/2009	338 WARWICK ST	398	2538
MANHOLE #66906 Spill Number/Closed Date: 0407248 / 10/23/2006	WILLIAM/ATLANTIC AVE	399	2539
1 JUNIUS ST Spill Number/Closed Date: 9610713 / 10/19/1998	***1 JUNIUS ST***	***401***	***2545***
VAULT # 2483 Spill Number/Closed Date: 0109010 / 2/19/2002	JUNIUS ST/NEW YORK AVE	401	2549

EXECUTIVE SUMMARY

Site	Address	Map ID	Page
SPILL NUMBER 0007769 Spill Number/Closed Date: 0007769 / 2/17/2004	HAVEL PLACE & ATLANTIC	401	2550
A/C LINE TRACK#2 Spill Number/Closed Date: 0608012 / 11/13/2006	EUCLID AVE / PITKAN AVE	403	2554
EUCLID AVE STATION Spill Number/Closed Date: 0012013 / 7/10/2002	EUCLID AVE	403	2555
OUR LADY OF LORETO CHURCH Spill Number/Closed Date: 1010406 / 9/14/2011	***124 SACKMAN ST***	***404***	***2560***
MANHOLE 55871 Spill Number/Closed Date: 9912010 / 3/7/2002	PITKIN AVE & DOSCHER ST	409	2576
MANHOLE # 67930 Spill Number/Closed Date: 0409636 / 12/27/2005	GLEN MORE AVE/ESSEX STR	410	2577
85 GEORGIA AVE Spill Number/Closed Date: 9513988 / 2/2/1996	85 GEORGIA AVE	411	2580
MNAHOLE 55869 Spill Number/Closed Date: 9910150 / 3/29/2002	PITKIN AVE & CHESTNUT S	412	2583
SPILL NUMBER 0003444 Spill Number/Closed Date: 0003444 / 8/3/2000	GLENMORE AV/LINWOOD ST	414	2586
GLENMORE AV/LINWOOD ST Spill Number/Closed Date: 0005184 / 5/14/2003	GLENMORE AV/LINWOOD ST	414	2587
MAN HOLE 5277 Spill Number/Closed Date: 0202465 / 8/26/2002	MILLER AV/LIBERTY AV	415	2591
VS 4483 Spill Number/Closed Date: 0206732 / 11/29/2002	MILLER AV/LIBERTY AV	415	2593
MANHOLE #5277 Spill Number/Closed Date: 0103409 / 7/18/2003	LIBERTY & MILLER	415	2594
MANHOLE #67389 Spill Number/Closed Date: 0003032 / 9/26/2001	GLENMORE AV/ELTON ST	417	2597
2626 PITKIN AVENUE Spill Number/Closed Date: 9415068 / 2/16/1995	2626 PITKIN AVE -VAC LO	419	2600
FOUNTAIN AVE SUBSTATION Spill Number/Closed Date: 0713404 / 3/21/2008	FOUNTAIN & PITKIN AVE	419	2601
MANHOLE 5274 Spill Number/Closed Date: 0303146 / 8/20/2003	WYONA ST & LIBERTY AVE	424	2617
DRUM RUN Spill Number/Closed Date: 1004989 / 8/13/2010	6 POWELL ST	425	2618
PVT RESIDENCE Spill Number/Closed Date: 0909750 / 2/24/2010	1713 EAST NEW YORK AVE	425	2620
MANHOLE # 67377 Spill Number/Closed Date: 0502027 / 7/26/2005	GLENMORE AVE/ASHFORD ST	426	2621
INDUSTRIAL FINISHINGS PROD. IN Spill Number/Closed Date: 0803772 / 7/24/2008	***465 LOGAN ST***	***428***	***2646***
NYC FACILITY Spill Number/Closed Date: 0804634 / 7/28/2008	72 WILLIAMS AVE	435	2682
DRUM RUN Spill Number/Closed Date: 1304909 / 8/12/2013	305 JEROME ST	437	2689

EXECUTIVE SUMMARY

Site	Address	Map ID	Page
MANHOLE 67369 Spill Number/Closed Date: 0302886 / 8/20/2003	GLENMORE AVE/SCHENCK AV	439	2693
XFMR VAULT 748 Spill Number/Closed Date: 0504373 / 8/18/2009	PENNSYLVANIA AVE AND LI	441	2705
MANHOLE 67165 Spill Number/Closed Date: 0101416 / 6/19/2001	GEORGIA AVE/LIBERTY AVE	445	2715
DRUM RUN Spill Number/Closed Date: 0802313 / 6/20/2008	LIBERTY AVE/SHEEFIELD A	446	2721
SIDEWALK Spill Number/Closed Date: 0802308 / 5/30/2008	SHEFFIELD AVE. / LIBERT	446	2722
MANHOLE 5268 Spill Number/Closed Date: 9908915 / 12/8/1999	SHEFFIELD AV / LIBERTY	446	2723
MANHOLE 66347 Spill Number/Closed Date: 9908607 / 6/17/2003	SHEFFIELD AV & LIBERTY	446	2725
MANHOLE #5261 Spill Number/Closed Date: 9814644 / 6/5/2002	62 SNEDIKER AVE	447	2726
MANHOLE 66420 Spill Number/Closed Date: 9809307 / 10/31/2002	LIBERTY AV/ ALABAMA AV	448	2735
ABANDONED DRUM Spill Number/Closed Date: 0508002 / 11/28/2005	ALABAMA AVE BET LIBERTY	448	2739
SPILL NUMBER 0111633 Spill Number/Closed Date: 0111633 / 3/11/2002	372 ELTON ST	454	2760
MANHOLE #70450 Spill Number/Closed Date: 0604768 / 11/15/2006	222 MOTHER GASTON BLVD	456	2781
AUTO REPAIR SHOP Spill Number/Closed Date: 0610240 / 1/5/2007	1649 EAST NEW YORK AVE	456	2788
2131 BERGEN ST Spill Number/Closed Date: 0200861 / 12/27/2002	2131 BERGEN ST	456	2790
MANHOLE #- 19415 Spill Number/Closed Date: 0310064 / 12/2/2003	DEAN ST AND GASTON BLVD	456	2795
MANHOLE 55341 Spill Number/Closed Date: 9912313 / 3/19/2002	PITKINS AVE & ATKINS AV	457	2796
564 CRESENT ST/BKLYN Spill Number/Closed Date: 9009882 / 12/11/1990	564 CRESENT STREET	458	2797
VACANT RESIDENCE Spill Number/Closed Date: 1216845 / 4/9/2013	401 WARWICK ST	459	2798
DRUM RUN Spill Number/Closed Date: 1113407 / 3/26/2012	525 GLENMORE AVE	462	2818
MANHOLE 5265 Spill Number/Closed Date: 0008952 / 12/18/2001	LIBERTY AVE WILLIAMS AV	466	2831
MANHOLE# 65890 Spill Number/Closed Date: 0407221 / 11/29/2004	WILLIAMS AVE./LIBERTY A	466	2832
MAN HOLE #5280 Spill Number/Closed Date: 9901715 / 6/4/1999	MILLER AVE / GLENMORE A	467	2836
BTWN LIBERTY & ATLANTIC Spill Number/Closed Date: 0404146 / 9/13/2004	MILLER AVE	467	2837

EXECUTIVE SUMMARY

Site	Address	Map ID	Page
CONSOLIDATED BUS COMP Spill Number/Closed Date: 0550506 / 10/5/2005 Spill Number/Closed Date: 9709580 / 4/8/1998	154 SHEFFIELD AVENUE	470	2846
IN FRONT 149 SHEPERD AVE Spill Number/Closed Date: 0205183 / 12/16/2003	149 SHEPERD AVENUE	470	2851
216 CRYSTAL ST Spill Number/Closed Date: 9806436 / 10/21/1998	216 CRYSTAL ST	474	2867
J&S FUEL CO. Spill Number/Closed Date: 0108439 / 12/8/2009	214 CRYSTAL ST	474	2868
PRIVATE HOME Spill Number/Closed Date: 0613591 / 3/29/2007	458 GLENMORE AVE	475	2871
550 CHESTNUT STREET Spill Number/Closed Date: 9300366 / 4/7/1993	550 CHESTNUT STREET	476	2872
CRUIZ RESIDENCE Spill Number/Closed Date: 1012639 / 11/4/2011	451 SHEPHERD AVE	480	2885
MANHOLE#5144 Spill Number/Closed Date: 0402350 / 9/14/2004	LIBERTY AVE/JUNIUS AVE	485	2894
MANHOLE 5143 Spill Number/Closed Date: 0406727 / 11/15/2004	LIBERTY AVE JUNDIST ST	485	2895
264 VERMONT STREET Spill Number/Closed Date: 9209031 / 3/31/1995	264 VERMONT STREET	487	2897
MANHOLE 55254 Spill Number/Closed Date: 0008548 / 8/30/2002	PITKIN AVE & JEROME	489	2901
MANHOLE 67334 Spill Number/Closed Date: 0601441 / 6/14/2006	GLEN MORE AVE & PENNSYL	490	2905
MANHOLE 5143 Spill Number/Closed Date: 0603155 / 2/16/2007	LIBERTY AVENUE & POWELL	493	2913
MH 5142 Spill Number/Closed Date: 0207073 / 1/23/2003	LIBERTY AV/POWELL ST	493	2914
MANHOLE 5143 Spill Number/Closed Date: 0512277 / 6/14/2006	LIBERTY AVE & POWELL ST	493	2918
MANHOLE 5142 Spill Number/Closed Date: 0406726 / 11/15/2004	LIBERTY AVE AND POWEL	493	2922
212978; POWELL ST AND LIBERTY Spill Number/Closed Date: 0814349 / 8/28/2008	POWELL ST AND LIBERTY A	493	2923
206663; POWELL ST & LIBERTY AV Spill Number/Closed Date: 0890113 / 7/17/2007	POWELL ST & LIBERTY AVE	493	2924
REVEREND BROWN HOUSES -NYCHA Spill Number/Closed Date: 0207612 / 10/23/2002	***1634 SAINT MARKS PLACE***	***494***	***2925***
VACANT LOT Spill Number/Closed Date: 0602924 / 7/18/2006	2300 PITKIN AVE	497	2933
RESIDENTS 12 HOUSES DOWN Spill Number/Closed Date: 0002696 / 6/5/2000	FROM 10401 LIBERTY AVE	498	2935
219315; LIBERTY AV AND CHRISTO Spill Number/Closed Date: 0914631 / 12/28/2009	LIBERTY AV AND CHRISTOP	498	2951
GATED EMPTY LOT Spill Number/Closed Date: 1402051 / 5/28/2014	122 LIBERTY AVE	498	2957

EXECUTIVE SUMMARY

Site	Address	Map ID	Page
DRUM RUN Spill Number/Closed Date: 0609771 / 12/1/2006	128 LIBERTY AVE	498	2959
MANHOLE #67142 Spill Number/Closed Date: 9809042 / 10/31/2002	ALABAMA AVE & GLENMORE	499	2961
ON THE ROADWAY Spill Number/Closed Date: 0708667 / 11/9/2007	ALABAMA AVE/GLENMORE AV	499	2964
NE CORNER OF SHEFFIELD AV Spill Number/Closed Date: 0303677 / 10/3/2003	& GLENMORE AVE	501	2968
1290 SUTTER AVE Spill Number/Closed Date: 9209770 / 1/22/1993	***1290 SUTTER AVENUE***	***502***	***2969***
MARK KLEINER Spill Number/Closed Date: 9904296 / 10/6/1999	***342 GLENMORE AVE***	***508***	***2979***
NYCDEP Spill Number/Closed Date: 0101077 / 5/15/2001	***366 JEROME ST***	***510***	***2997***
GAS STATION Spill Number/Closed Date: 0304092 / 7/16/2013	***1249 SUTTER AVENUE***	***512***	***3003***
1199 SUTTER AVENUE Spill Number/Closed Date: 0902686 / 7/15/2010	***1199 SUTTER AVENUE***	***514***	***3057***
HOWARD HOUSES Spill Number/Closed Date: 9105390 / 12/1/1994 Spill Number/Closed Date: 0313391 / 1/12/2006 Spill Number/Closed Date: 0009412 / 3/25/2003	***1548 EAST NEW YORK AVEN***	***517***	***3072***
MANHOLE #55257 Spill Number/Closed Date: 0101642 / 5/14/2001	BRADFORD ST & PITKIN AV	519	3088
PITKIN AVE/WYONA ST Spill Number/Closed Date: 0209919 / 9/18/2007 Spill Number/Closed Date: 0109383 / 1/2/2002	PITKIN AVE/WYONA ST	526	3113
VAULT #5393 Spill Number/Closed Date: 0503695 / 9/1/2005	PENNSYLVANIA AVE/PITKIN	531	3152
CONED MANHOLE # 70628 Spill Number/Closed Date: 0405354 / 10/28/2004	PENNSYLVANIA AVE/ PITKI	531	3154
MANHOLE #5230 Spill Number/Closed Date: 0513677 / 5/11/2006	PENNSYLVANIA AVE & PITK	531	3155
FORMER CUMBERLAND FARMS GAS ST Spill Number/Closed Date: 1300539 / 10/16/2013	225 PENNSYLVANIA AVE	531	3156
GAS STATION Spill Number/Closed Date: 0712111 / 8/11/2008	225 PENNSYLVANIA AVE	531	3173
CUMBERLAND FARMS #70227 Spill Number/Closed Date: 0902643 / 6/4/2009	225 PENNSALVANIA AVE	531	3174
EXXON COMPANY USA Spill Number/Closed Date: 9405913 / 10/18/1994 Spill Number/Closed Date: 0701806 / 8/20/2010 Spill Number/Closed Date: 1000581 / 4/20/2010 Spill Number/Closed Date: 0111691 / 1/13/2004 Spill Number/Closed Date: 0811933 / 4/24/2009 **Additional key fields are available in the Map Findings section*	***225 PENNSYLVANIA AVE***	***531***	***3175***
CON EDISON - MANHOLE 5160 Spill Number/Closed Date: 0503380 / 8/29/2005	***134 JUNIUS***	***534***	***3192***

EXECUTIVE SUMMARY

Site	Address	Map ID	Page
SPILL NUMBER 9807312 Spill Number/Closed Date: 9807312 / 9/15/1998	361 MILLER AVE	537	3204
MANHOLE 66341 Spill Number/Closed Date: 9908689 / 6/17/2003	SHEFFELD AVE	538	3207
APARTMENT BUILDING Spill Number/Closed Date: 0406862 / 4/24/2008	2060 PITKIN AVE	538	3208
NYCHA GLENMORE PLAZA Spill Number/Closed Date: 9608161 / 10/7/1996 Spill Number/Closed Date: 9614301 / 8/15/1997 Spill Number/Closed Date: 9611220 / 12/13/1996	***108 CHRISTOPHER ST***	***541***	***3233***
GLENMORE PLAZA Spill Number/Closed Date: 9310506 / 12/15/1993	89 CHRISTOPHER AVENUE	541	3245
TRANS VAULT 4236 Spill Number/Closed Date: 0105891 / 11/23/2001	GELNMORE AVE/CHRISTOPHE	541	3246
MANHOLE 66007 Spill Number/Closed Date: 9809039 / 10/31/2002	ALABAMA AVE & PITKIN AV	549	3277
MANHOLE 66008 Spill Number/Closed Date: 0409926 / 4/29/2005	ALABAMA AVE & PITKEN AV	549	3279
ALABAMA AVE&PITTNAM/BKLYN Spill Number/Closed Date: 9007768 / 10/16/1990	ALABAMA AVE & PITTNAM	549	3280
TM 574 Spill Number/Closed Date: 0012392 / 8/17/2001	WATKINS ST/GLENMORE AVE	552	3282
265 PENNSYLVANIA AVE Spill Number/Closed Date: 0606447 / 9/11/2006 Spill Number/Closed Date: 9905843 / 2/25/2003 Spill Number/Closed Date: 9600366 / 2/18/2003	***265 PENNSYLVANNIA AVENU***	***555***	***3305***
73RD POLICE PRECINCT Spill Number/Closed Date: 0813588 / 11/10/2009	***1470 EAST NEW YORK AVE***	***561***	***3330***
NEW JERSEY & BELMONT AV Spill Number/Closed Date: 9710905 / 12/29/1997	NEW JERSEY & BELMONT AV	567	3350
SETH LOW HOUSES -NYCHA Spill Number/Closed Date: 9407081 / 2/7/2006 Spill Number/Closed Date: 9906013 / Not Reported Spill Number/Closed Date: 0209860 / 12/30/2002	***180 POWELL STREET***	***569***	***3355***
OLD AUTO SHOP Spill Number/Closed Date: 0801419 / 7/2/2008	1827-1835 PITKIN AVE	570	3372
MANHOLE 66302 Spill Number/Closed Date: 9908655 / 11/12/2004	SHEFFIELD AV & BELMONT	571	3375
MANHOLE # 66301 Spill Number/Closed Date: 9908553 / 2/21/2002	BELMONT AVE & SHEFFIELD	571	3377
VAULT #5267 Spill Number/Closed Date: 0410471 / 4/8/2005	SHEFFIELD AVE / BELMONT	571	3378
SPILL NUMBER 0108702 Spill Number/Closed Date: 0108702 / 11/12/2003	1812 PITKIN AVE	573	3386
F.D.N.Y.-ENG. 231 Spill Number/Closed Date: 1112878 / 2/10/2012 Spill Number/Closed Date: 1113274 / 5/8/2012	***107 WATKINS STREET***	***575***	***3401***
CYPRESS PROJECTS -NYCHA Spill Number/Closed Date: 0001423 / Not Reported	***365 FOUNTAIN AVE***	***576***	***3416***

Site	Address	Map ID	Page
METAL REFINERY	330 BELLMONT AVE	578	3434
Spill Number/Closed Date: 0712780 / 3/6/2008			
BROWNSVILLE HOUSING -NYCHA	***268 OSBORNE STREET***	***616***	***3571***
Spill Number/Closed Date: 9505560 / 8/16/1995			
LANGSTON HUGHES HOUSES (HUGHES	***307 SUTTER AVENUE***	***616***	***3573***
Spill Number/Closed Date: 9930014 / 8/5/2008			
Spill Number/Closed Date: 9914133 / 5/27/2005			
Spill Number/Closed Date: 9912583 / 3/6/2007			
Spill Number/Closed Date: 9912806 / Not Reported			
UNITY PLAZA HOUSES	***371 WILLIAMS AVENUE***	***619***	***3591***
Spill Number/Closed Date: 9900066 / 3/8/2006			
491 WORTMAN AVENUE	***491 WORTMAN AVENUE***	***623***	***3619***
Spill Number/Closed Date: 0809879 / Not Reported			

NY VCP: Voluntary Cleanup Agreements. The voluntary remedial program uses private monies to get contaminated sites remediated to levels allowing for the sites' productive use. The program covers virtually any kind of site and contamination.

A review of the NY VCP list, as provided by EDR, and dated 11/18/2014 has revealed that there are 2 NY VCP sites within the searched area.

Site	Address	Map ID	Page
192 RALPH AVENUE	***192 RALPH AVE***	***54***	***230***
FORMER MAJESTIC CLEANERS SITE	***740 PINE STREET***	***617***	***3585***

NY DRYCLEANERS: A listing of all registered drycleaning facilities.

A review of the NY DRYCLEANERS list, as provided by EDR, and dated 01/12/2015 has revealed that there are 22 NY DRYCLEANERS sites within the searched area.

Site	Address	Map ID	Page
MORWOOD DRY CLEANERS	3395 FULTON ST.	36	134
FULTON VALET/SUPER WHITE/FANTA	3342 FULTON STREET	42	152
HAN'S CLEANERS	3163 FULTON STREET	86	423
A & G DRY/XEP CLEANERS	***1797 BROADWAY***	***91***	***440***
RITEWAY LAUNDRY CO	3319 ATLANTIC AVENUE	108	565
JUSTIN'S/PROFESSIONAL CLEANERS	3095 FULTON STREET	109	566
NEW EDDY'S DRY CLEANERS	210 JAMAICA AVENUE	149	792
CLEVELAND CLEANERS	***2948 FULTON ST***	***180***	***914***
CHEFY'S/JT CLEANERS	1056 LIBERTY AVE.	254	1337
JT/CHEFY'S CLEANERS	1057 LIBERTY AVE.	254	1339
ARLENY'S SUPER DRY/FLOR FRENCH	2814 FULTON STREET	256	1358
GIORDANO & SONS INC	165 ROCKAWAY AVENUE	314	2011
CONDUIT DRY CLEANERS	530A CONDUIT BLVD	325	2120
CONNECTION/BUS STOP FRENCH DRY	2753 PITKIN AVENUE	389	2485
ROBO DRY CLEANERS	2103 BERGEN STREET	450	2745
NARVAEZ CLEANERS	2458 PITKIN AVENUE	461	2816
MR CLEAN CLEANERS	2226 PITKIN AVENUE	513	3034
SPANISH AMERICAN DRYCLNERS.	1219 SUTTER AVE.	514	3050

EXECUTIVE SUMMARY

Site	Address	Map ID	Page
JUNIOR CLEANERS	1153 SUTTER AVE.	528	3120
DUTCH CLEANERS	390 MOTHER GASTON BLVD(	586	3484
LAS AMERICAS CLEANERS	***601 SUTTER AVE***	***599***	***3520***
FORMER MAJESTIC CLEANERS SITE	***740 PINE STREET***	***617***	***3585***

NY BROWNFIELDS: Brownfields Site List

A review of the NY BROWNFIELDS list, as provided by EDR, and dated 11/18/2014 has revealed that there are 3 NY BROWNFIELDS sites within the searched area.

Site	Address	Map ID	Page
K - UNION STATION HOLDER	***ATLANTIC AVE, ASHFORD S***	***306***	***1959***
1199 SUTTER AVENUE	***1199 SUTTER AVENUE***	***514***	***3057***
491 WORTMAN AVENUE	***491 WORTMAN AVENUE***	***623***	***3619***

NY AIRS:

A review of the NY AIRS list, as provided by EDR, and dated 12/03/2014 has revealed that there is 1 NY AIRS site within the searched area.

Site	Address	Map ID	Page
NYC-TA EAST NY BUS DEPOT & SHO	***1 JAMAICA AVE***	***295***	***1722***

NY CBS: These facilities store regulated hazardous substances in aboveground tanks with capacities of 185 gallons or greater, and/or in underground tanks of any size

A review of the NY CBS list, as provided by EDR, and dated 12/29/2014 has revealed that there are 6 NY CBS sites within the searched area.

Site	Address	Map ID	Page
BLUE RIDGE FARMS	***3301 ATLANTIC AVENUE***	***122***	***635***
EAST NEW YORK TRUCK SHOP	***1997 BROADWAY***	***226***	***1233***
EAST NEW YORK BUS DEPOT	***25 JAMAICA AVENUE***	***287***	***1582***
SHINY CAR WASH & LUBE CTR. INC	***2591 ATLANTIC AVE***	***370***	***2375***
INDUSTRIAL FINISHINGS PROD. IN	***465 LOGAN ST***	***428***	***2646***
HOWARD POOL	***N.Y. AVE. & MOTHER GAST***	***456***	***2763***

NY RES DECL: A restrictive declaration is a covenant running with the land which binds the present and future owners of the property. As a condition of certain special permits, the City Planning Commission may require an applicant to sign and record a restrictive declaration that places specified conditions on the future use and development of the property. Certain restrictive declarations are indicated by a D on zoning maps.

A review of the NY RES DECL list, as provided by EDR, and dated 11/18/2010 has revealed that there is

1 NY RES DECL site within the searched area.

Site	Address	Map ID	Page
LOT 48,TAXBLOCK 4153	286 LOGAN STREET	202	1048

NY E DESIGNATION: Lots designation with an ?E? on the Zoning Maps of the City of New York for potential hazardous material contamination, air and/or noise quality impacts.

A review of the NY E DESIGNATION list, as provided by EDR, and dated 12/03/2014 has revealed that there are 10 NY E DESIGNATION sites within the searched area.

Site	Address	Map ID	Page
LOT 149,TAXBLOCK 4153	288 LOGAN STREET	202	1042
LOT 148,TAXBLOCK 4153	286 LOGAN STREET	202	1046
LOT 147,TAXBLOCK 4153	284 LOGAN STREET	202	1048
LOT 146,TAXBLOCK 4153	280 LOGAN STREET	202	1058
LOT 25,TAXBLOCK 4153	29 MILFORD STREET	215	1190
LOT 27,TAXBLOCK 4153	MILFORD STREET	215	1191
LOT 28,TAXBLOCK 4153	23 MILFORD STREET	215	1193
LOT 33,TAXBLOCK 1471	1840 EASTERN PARKWAY EX	407	2569
LOT 1,TAXBLOCK 3980	263 SCHENCK AVENUE	439	2696
LOT 28,TAXBLOCK 4005	2501 PITKIN AVENUE	451	2754

EDR PROPRIETARY RECORDS

EDR MGP: The EDR Proprietary Manufactured Gas Plant Database includes records of coal gas plants (manufactured gas plants) compiled by EDR's researchers. Manufactured gas sites were used in the United States from the 1800's to 1950's to produce a gas that could be distributed and used as fuel. These plants used whale oil, rosin, coal, or a mixture of coal, oil, and water that also produced a significant amount of waste. Many of the byproducts of the gas production, such as coal tar (oily waste containing volatile and non-volatile chemicals), sludges, oils and other compounds are potentially hazardous to human health and the environment. The byproduct from this process was frequently disposed of directly at the plant site and can remain or spread slowly, serving as a continuous source of soil and groundwater contamination.

A review of the EDR MGP list, as provided by EDR, has revealed that there are 2 EDR MGP sites within the searched area.

Site	Address	Map ID	Page
UNION STATION (CITIZENS BRANCH	ATLANTIC AVE., ASHFORD	306	1959
BELMONT STATION	BELMONT, WILLIAMS, ALAB	584	3471

EDR US Hist Auto Stat: EDR has searched selected national collections of business directories and has collected listings of potential gas station/filling station/service station sites that were available to EDR researchers. EDR's review was limited to those categories of sources that might, in EDR's opinion, include gas station/filling station/service station establishments. The categories reviewed included, but were not limited to gas, gas station, gasoline station, filling station, auto, automobile repair, auto service station,

service station, etc. This database falls within a category of information EDR classifies as "High Risk Historical Records", or HRHR. EDR's HRHR effort presents unique and sometimes proprietary data about past sites and operations that typically create environmental concerns, but may not show up in current government records searches.

A review of the EDR US Hist Auto Stat list, as provided by EDR, has revealed that there are 250 EDR US Hist Auto Stat sites within the searched area.

Site	Address	Map ID	Page
Not reported	7440 ROCKAWAY BLVD	15	56
Not reported	7424 ROCKAWAY BLVD	15	57
Not reported	7414 91ST AVE	18	77
Not reported	3456 FULTON ST	26	99
Not reported	295 RIDGEWOOD AVE	38	138
Not reported	241 CRESCENT ST	42	146
Not reported	3332 FULTON ST	42	150
Not reported	1532 BUSHWICK AVE	60	252
Not reported	1524 BUSHWICK AVE	60	270
Not reported	1522 BUSHWICK AVE	60	278
Not reported	1520 BUSHWICK AVE	60	278
Not reported	1508 BUSHWICK AVE	60	287
Not reported	3513 ATLANTIC AVE	61	310
Not reported	2 SHERIDAN AVE	69	335
Not reported	3473 ATLANTIC AVE	70	335
Not reported	250 RICHMOND ST	76	351
Not reported	242 RICHMOND ST	76	354
Not reported	3199 FULTON ST	76	357
Not reported	3207 FULTON ST	76	358
Not reported	3429 ATLANTIC AVE	80	367
Not reported	3443 ATLANTIC AVE	80	410
Not reported	3394 ATLANTIC AVE	94	463
Not reported	3395 ATLANTIC AVE	94	469
Not reported	3138 FULTON ST	99	491
Not reported	1576 BUSHWICK AVE	102	511
Not reported	3320 ATLANTIC AVE	108	533
Not reported	3337 ATLANTIC AVE	108	533
Not reported	389 ARLINGTON AVE	109	568
Not reported	3348 ATLANTIC AVE	111	574
Not reported	1610 BUSHWICK AVE	123	664
Not reported	1604 BUSHWICK AVE	123	671
Not reported	1605 BUSHWICK AVE	123	672
Not reported	55 STEWART ST	123	672
Not reported	328 CRESCENT ST	125	684
Not reported	3086 FULTON ST	126	690
Not reported	181 HIGHLAND PL	126	691
Not reported	209 LINWOOD ST	127	692
Not reported	3060 FULTON ST	129	718
Not reported	242 LOGAN ST	138	734
Not reported	42 STEWART ST	141	747
Not reported	51 STEWART ST	141	748
Not reported	44 STEWART ST	141	748
Not reported	1630 BUSHWICK AVE	144	754
Not reported	229 ARLINGTON AVE	148	787
Not reported	226 JAMAICA AVE	149	808
Not reported	1903 BROADWAY	150	810
Not reported	1884 BROADWAY	150	817
Not reported	3294 ATLANTIC AVE	160	830
Not reported	2020 EASTERN PKWY	162	831

EXECUTIVE SUMMARY

Site	Address	Map ID	Page
Not reported	50 MOTHER GASTON BLVD	169	851
Not reported	2933 FULTON ST	180	909
Not reported	2958 FULTON ST	180	918
Not reported	2974 FULTON ST	180	932
Not reported	3196 ATLANTIC AVE	182	935
Not reported	1656 BUSHWICK AVE	185	959
Not reported	1650 BUSHWICK AVE	185	967
Not reported	113 JEROME ST	191	980
Not reported	3170 ATLANTIC AVE	192	993
Not reported	51 ARLINGTON AVE	193	1004
Not reported	27 CONWAY ST	195	1015
Not reported	149 HULL	197	1028
Not reported	149 HULL ST	197	1028
Not reported	219 SHEPHERD AVE	199	1035
Not reported	2000 EASTERN PKWY	200	1036
Not reported	3123 ATLANTIC AVE	206	1152
Not reported	114 SOMERS ST	211	1161
Not reported	134 JAMAICA AVE	213	1166
Not reported	40 MILFORD ST	215	1189
Not reported	36 MILFORD ST	215	1189
Not reported	104 JAMAICA AVE	219	1207
Not reported	108 JAMAICA AVE	219	1207
Not reported	110 JAMAICA AVE	219	1209
Not reported	115 JAMAICA AVE	219	1209
Not reported	117 JAMAICA AVE	219	1210
Not reported	1731 BUSHWICK AVE	224	1221
Not reported	3053 ATLANTIC AVE	227	1246
Not reported	224 ESSEX ST	227	1249
Not reported	30 MONTAUK AVE	231	1263
Not reported	23 MONTAUK AVE	231	1263
Not reported	1773 BUSHWICK AVE	233	1268
Not reported	1765 BUSHWICK AVE	233	1268
Not reported	1756 BUSHWICK AVE	233	1269
Not reported	1751 BUSHWICK AVE	233	1277
Not reported	13 SOMERS ST	238	1287
Not reported	1945 EASTERN PKWY	240	1291
Not reported	3018 ATLANTIC AVE	242	1293
Not reported	234 ESSEX ST	242	1294
Not reported	3033 ATLANTIC AVE	242	1295
Not reported	3002 ATLANTIC AVE	243	1297
Not reported	2993 ATLANTIC AVE	243	1298
Not reported	211 ELTON ST	243	1299
Not reported	205 ELTON ST	243	1299
Not reported	44 BERRIMAN ST	249	1317
Not reported	2204 FULTON ST	250	1329
Not reported	1066 LIBERTY AVE	254	1339
Not reported	152 ROCKAWAY AVE	255	1351
Not reported	461 AUTUMN AVE	257	1363
Not reported	999 LIBERTY AVE	262	1426
Not reported	463 CONDUIT BLVD	262	1438
Not reported	2772 FULTON ST	263	1453
Not reported	2779 FULTON ST	263	1454
Not reported	2958 ATLANTIC AVE	265	1509
Not reported	2727 FULTON ST	271	1531
Not reported	43 JAMAICA AVE	274	1546
Not reported	2740 FULTON ST	275	1549

EXECUTIVE SUMMARY

Site	Address	Map ID	Page
Not reported	1918 EASTERN PKWY	276	1552
Not reported	480 HEMLOCK ST	278	1564
Not reported	475 HEMLOCK ST	280	1574
Not reported	474 HEMLOCK ST	280	1574
Not reported	472 HEMLOCK ST	280	1577
Not reported	52 SACKMAN ST	282	1579
Not reported	84 NEW JERSEY AVE	283	1579
Not reported	2708 FULTON ST	285	1581
Not reported	2715 FULTON ST	285	1581
Not reported	2503 FULTON ST	290	1676
Not reported	2501 FULTON ST	290	1676
Not reported	2695 FULTON ST	292	1687
Not reported	32 JAMAICA AVE	295	1708
Not reported	2894 ATLANTIC AVE	297	1836
Not reported	2900 ATLANTIC AVE	297	1839
Not reported	895 LIBERTY AVE	298	1858
Not reported	873 LIBERTY AVE	302	1883
Not reported	2816 ATLANTIC AVE	303	1912
Not reported	2641 FULTON ST	305	1958
Not reported	218 ASHFORD ST	306	1961
Not reported	2880 ATLANTIC AVE	319	2071
Not reported	2838 ATLANTIC AVE	324	2116
Not reported	2845 ATLANTIC AVE	324	2120
Not reported	62 PENNSYLVANIA AVE	327	2123
Not reported	50 PENNSYLVANIA AVE	327	2124
Not reported	96 BERRIMAN ST	328	2125
Not reported	785 LIBERTY AVE	328	2126
Not reported	45 JARDINE PL	329	2129
Not reported	772 LIBERTY AVE	332	2135
Not reported	168 VAN SICLEN AVE	336	2169
Not reported	2786 ATLANTIC AVE	336	2175
Not reported	2767 ATLANTIC AVE	336	2175
Not reported	2081 ATLANTIC AVE	340	2186
Not reported	2089 ATLANTIC AVE	341	2186
Not reported	2316 ATLANTIC AVE	342	2187
Not reported	2310 ATLANTIC AVE	342	2194
Not reported	2509 ATLANTIC AVE	343	2215
Not reported	586 CONDUIT BLVD	344	2249
Not reported	1833 E NEW YORK AVE	345	2271
Not reported	154 VERMONT ST	350	2293
Not reported	274 BARBEY ST	354	2301
Not reported	22 WILLIAMS AVE	356	2303
Not reported	20 WILLIAMS AVE	356	2303
Not reported	13 WILLIAMS AVE	356	2305
Not reported	2734 ATLANTIC AVE	366	2335
Not reported	646 LIBERTY AVE	367	2337
Not reported	500 LIBERTY AVE	369	2342
Not reported	505 LIBERTY AVE	369	2343
Not reported	536 LIBERTY AVE	369	2346
Not reported	530 LIBERTY AVE	369	2348
Not reported	540 LIBERTY AVE	369	2350
Not reported	273 HENDRIX ST	369	2350
Not reported	545 LIBERTY AVE	369	2351
Not reported	263 HENDRIX ST	369	2364
Not reported	255 HENDRIX ST	369	2365
Not reported	251 HENDRIX ST	369	2366

EXECUTIVE SUMMARY

Site	Address	Map ID	Page
Not reported	372 SHEPHERD AVE	371	2377
Not reported	368 SHEPHERD AVE	371	2377
Not reported	352 SHEPHERD AVE	371	2379
Not reported	2671 ATLANTIC AVE	374	2383
Not reported	96 SHEFFIELD AVE	378	2391
Not reported	90 SHEFFIELD AVE	378	2393
Not reported	2625 ATLANTIC AVE	378	2402
Not reported	2571 ATLANTIC AVE	384	2426
Not reported	640 CONDUIT BLVD	386	2452
Not reported	314 BARBEY ST	388	2458
Not reported	312 BARBEY ST	388	2458
Not reported	309 BARBEY ST	388	2459
Not reported	579 LIBERTY AVE	388	2483
Not reported	146 WYONA ST	390	2494
Not reported	143 WYONA ST	390	2496
Not reported	216 ROCKAWAY AVE	394	2514
Not reported	810 GLENMORE AVE	396	2517
Not reported	814 GLENMORE AVE	396	2518
Not reported	188 VERMONT ST	397	2518
Not reported	1725 E NEW YORK AVE	401	2542
Not reported	765 GLENMORE AVE	410	2579
Not reported	85 GEORGIA AVE	411	2580
Not reported	82 GEORGIA AVE	411	2581
Not reported	74 GEORGIA AVE	411	2582
Not reported	2672 PITKIN AVE	412	2582
Not reported	741 GLENMORE AVE	414	2588
Not reported	300 HENDRIX ST	421	2610
Not reported	693 GLENMORE AVE	423	2616
Not reported	1801 EASTERN PKWY	430	2664
Not reported	2576 PITKIN AVE	433	2681
Not reported	2571 PITKIN AVE	433	2681
Not reported	2580 PITKIN AVE	433	2681
Not reported	350 ELTON ST	434	2682
Not reported	2432 DEAN ST	436	2683
Not reported	635 GLENMORE AVE	437	2692
Not reported	590 GLENMORE AVE	439	2695
Not reported	345 LIBERTY AVE	446	2726
Not reported	51 SNEDIKER AVE	447	2728
Not reported	282 LIBERTY AVE	448	2732
Not reported	251 ROCKAWAY AVE	450	2744
Not reported	2103 BERGEN	450	2744
Not reported	2103 BERGEN ST	450	2745
Not reported	245 ROCKAWAY AVE	450	2752
Not reported	1672 E NEW YORK AVE	452	2757
Not reported	1676 E NEW YORK AVE	452	2757
Not reported	1634 E NEW YORK AVE	456	2762
Not reported	1640 E NEW YORK AVE	456	2763
Not reported	1648 E NEW YORK AVE	456	2765
Not reported	2187 BERGEN ST	456	2775
Not reported	2179 BERGEN PL	456	2776
Not reported	2179 BERGEN ST	456	2776
Not reported	1649 E NEW YORK AVE	456	2787
Not reported	393 WARWICK ST	459	2799
Not reported	522 GLENMORE AVE	462	2817
Not reported	2437 PITKIN AVE	464	2824
Not reported	161 SHEFFIELD AVE	470	2846

EXECUTIVE SUMMARY

Site	Address	Map ID	Page
Not reported	159 SHEFFIELD AVE	470	2846
Not reported	1745 EASTERN PKWY	471	2853
Not reported	1757 EASTERN PKWY	471	2861
Not reported	358 ASHFORD ST	472	2861
Not reported	168 LIBERTY AVE	485	2894
Not reported	859 BELMONT AVE	486	2897
Not reported	1607 E NEW YORK AVE	488	2898
Not reported	2321 PITKIN AVE	489	2902
Not reported	186 PENNSYLVANIA AVE	490	2906
Not reported	1667 SAINT MARKS AVE	495	2932
Not reported	116 LIBERTY AVE	498	2954
Not reported	113 LIBERTY AVE	498	2955
Not reported	1710 SAINT MARKS AVE	500	2968
Not reported	301 ROCKAWAY AVE	503	2971
Not reported	261 MOTHER GASTON BLVD	505	2975
Not reported	736 BELMONT AVE	506	2975
Not reported	745 BELMONT AVE	506	2976
Not reported	1249 SUTTER AVE	512	3002
Not reported	2225 PITKIN AVE	513	3039
Not reported	1567 E NEW YORK AVE	515	3063
Not reported	320 ROCKAWAY AVE	517	3086
Not reported	1938 PROSPECT PL	529	3135
Not reported	225 PENNSYLVANIA AVE	531	3189
Not reported	540 LINWOOD ST	533	3191
Not reported	1040 SUTTER AVE	546	3257
Not reported	1044 SUTTER AVE	546	3258
Not reported	219 GEORGIA AVE	550	3281
Not reported	152 JUNIUS ST	556	3317
Not reported	1934 PITKIN AVE	563	3337
Not reported	1827 PITKIN AVE	570	3373
Not reported	291 PENNSYLVANIA AVE	574	3391
Not reported	147 WATKINS ST	596	3516
Not reported	439 MOTHER GASTON BLVD	610	3556

EDR US Hist Cleaners: EDR has searched selected national collections of business directories and has collected listings of potential dry cleaner sites that were available to EDR researchers. EDR's review was limited to those categories of sources that might, in EDR's opinion, include dry cleaning establishments. The categories reviewed included, but were not limited to dry cleaners, cleaners, laundry, laundromat, cleaning/laundry, wash & dry etc. This database falls within a category of information EDR classifies as "High Risk Historical Records", or HRHR. EDR's HRHR effort presents unique and sometimes proprietary data about past sites and operations that typically create environmental concerns, but may not show up in current government records searches.

A review of the EDR US Hist Cleaners list, as provided by EDR, has revealed that there are 70 EDR US Hist Cleaners sites within the searched area.

Site	Address	Map ID	Page
Not reported	380 ETNA ST	7	27
Not reported	166 NICHOLS AVE	9	35
Not reported	193 AUTUMN AVE	19	77
Not reported	162 CRESCENT ST	20	77
Not reported	3466 FULTON ST	26	101
Not reported	3474 FULTON ST	26	103

EXECUTIVE SUMMARY

Site	Address	Map ID	Page
Not reported	3395 FULTON ST	36	118
Not reported	3402 FULTON ST	36	134
Not reported	115 LOGAN ST	41	146
Not reported	3342 FULTON ST	42	152
Not reported	9401 FORBELL ST	48	210
Not reported	215 RIDGEWOOD AVE	49	211
Not reported	146 RIDGEWOOD AVE	59	246
Not reported	1507 BUSHWICK AVE	60	292
Not reported	3209 FULTON ST	76	358
Not reported	3163 FULTON ST	86	420
Not reported	1797 BROADWAY	91	453
Not reported	3319 ATLANTIC AVE	108	548
Not reported	3095 FULTON ST	109	565
Not reported	3102 FULTON ST	109	566
Not reported	365 ARLINGTON AVE	109	568
Not reported	3082 FULTON ST	126	691
Not reported	3043 FULTON ST	129	715
Not reported	196 JAMAICA AVE	149	788
Not reported	210 JAMAICA AVE	149	791
Not reported	302 MACDOUGAL ST	151	818
Not reported	2948 FULTON ST	180	913
Not reported	2951 FULTON ST	180	917
Not reported	76 MILLER AVE	193	995
Not reported	2902 FULTON ST	222	1218
Not reported	2863 FULTON ST	236	1282
Not reported	5 SOMERS ST	238	1286
Not reported	2835 FULTON ST	253	1335
Not reported	1056 LIBERTY AVE	254	1337
Not reported	1057 LIBERTY AVE	254	1339
Not reported	2814 FULTON ST	256	1358
Not reported	537 CONDUIT BLVD	280	1571
Not reported	110 VAN SICLEN AVE	284	1580
Not reported	165 ROCKAWAY AVE	314	2011
Not reported	2618 FULTON ST	315	2012
Not reported	530 CONDUIT BLVD	325	2121
Not reported	981 GLENMORE AVE	331	2132
Not reported	2053 ATLANTIC AVE	337	2177
Not reported	735 LIBERTY AVE	339	2182
Not reported	2753 PITKIN AVE	389	2486
Not reported	461 LIBERTY AVE	391	2497
Not reported	2458 PITKIN AVE	461	2816
Not reported	2430 PITKIN AVE	464	2820
Not reported	2432 PITKIN AVE	464	2820
Not reported	361 ASHFORD ST	472	2861
Not reported	876 BELMONT AVE	482	2888
Not reported	856 BELMONT AVE	486	2897
Not reported	196 PENNSYLVANIA AVE	490	2903
Not reported	2224 PITKIN AVE	513	3022
Not reported	2226 PITKIN AVE	513	3034
Not reported	2232 PITKIN AVE	513	3035
Not reported	1221 SUTTER AVE	514	3050
Not reported	1153 SUTTER AVE	528	3135
Not reported	215 SHEFFIELD AVE	538	3212
Not reported	343 ROCKAWAY AVE	542	3250
Not reported	1801 PITKIN AVE	573	3384
Not reported	1735 PITKIN AVE	580	3453

EXECUTIVE SUMMARY

Site	Address	Map ID	Page
Not reported	390 MOTHER GASTON BLVD	586	3473
Not reported	384 MOTHER GASTON BLVD	586	3487
Not reported	655 SUTTER AVE	591	3505
Not reported	300 GEORGIA AVE	595	3516
Not reported	280 WILLIAMS AVE	597	3516
Not reported	601 SUTTER AVE	599	3520
Not reported	569 SUTTER AVE	603	3539
Not reported	90 BELMONT AVE	604	3545

NY RGA LF: The EDR Recovered Government Archive Landfill database provides a list of landfills derived from historical databases and includes many records that no longer appear in current government lists. Compiled from Records formerly available from the Department of Environmental Conservation in New York.

A review of the NY RGA LF list, as provided by EDR, has revealed that there are 5 NY RGA LF sites within the searched area.

Site	Address	Map ID	Page
DOMINICK VITUCCI	2 FOUNTAIN AVE	171	856
CARBUSTERS AUTO RECYCLING LLC	60 BERRIMAN STREET	249	1311
ARIES AUTOWORLD LTD	2471 ATLANTIC AVE	343	2224
CLASS A CARS	477 LIBERTY AVE	415	2589
F & S AUTO	202 SHEFFIELD AVE	525	3112

EXECUTIVE SUMMARY

Please refer to the end of the findings report for unmapped orphan sites due to poor or inadequate address information.

MAP FINDINGS SUMMARY

Database	Total Plotted
FEDERAL RECORDS	
NPL	1
Proposed NPL	0
Delisted NPL	0
NPL LIENS	0
CERCLIS	2
CERC-NFRAP	2
LIENS 2	0
CORRACTS	0
RCRA-TSDF	0
RCRA-LQG	26
RCRA-SQG	24
RCRA-CESQG	22
RCRA NonGen / NLR	207
US ENG CONTROLS	0
US INST CONTROL	0
ERNS	4
HMIRS	1
DOT OPS	0
US CDL	0
US BROWNFIELDS	0
DOD	0
FUDS	0
LUCIS	0
CONSENT	0
ROD	0
UMTRA	0
DEBRIS REGION 9	0
ODI	0
US MINES	0
TRIS	1
TSCA	0
FTTS	2
HIST FTTS	2
SSTS	0
ICIS	16
PADS	0
MLTS	0
RADINFO	0
FINDS	203
RAATS	1
RMP	2
US AIRS	46
US FIN ASSUR	0
EPA WATCH LIST	0
PRP	0
2020 COR ACTION	0
COAL ASH DOE	0
FEMA UST	0

MAP FINDINGS SUMMARY

Database	Total Plotted
COAL ASH EPA	0
SCRD DRYCLEANERS	0
US HIST CDL	0
LEAD SMELTERS	1
FEDERAL FACILITY	0
PCB TRANSFORMER	0

STATE AND LOCAL RECORDS

NY VAPOR REOPENED	0
NY SHWS	6
NY HSWDS	1
NY DEL SHWS	0
NY ERP	0
NY SWF/LF	10
NY UIC	0
NY SWTIRE	0
NY SWRCY	0
NY LTANKS	136
NY TANKS	4
NY HIST LTANKS	0
NY UST	127
NY CBS UST	1
NY MOSF UST	0
NY HIST UST	36
NY AST	156
NY LIENS	0
NY CBS AST	3
NY HIST AST	48
NY MOSF AST	0
NY MANIFEST	376
RI MANIFEST	2
PA MANIFEST	1
NJ MANIFEST	32
NY Spills	396
NY Hist Spills	0
NY ENG CONTROLS	0
NY INST CONTROL	0
NY VCP	2
NY DRYCLEANERS	22
NY BROWNFIELDS	3
NY SPDES	0
NY AIRS	1
NY CBS	6
NY RES DECL	1
NY MOSF	0
NY E DESIGNATION	10
NY COAL ASH	0

TRIBAL RECORDS

INDIAN RESERV	0

MAP FINDINGS SUMMARY

Database	Total Plotted
INDIAN ODI	0
INDIAN LUST	0
INDIAN UST	0
INDIAN VCP	0
EDR PROPRIETARY RECORDS	
EDR MGP	2
EDR US Hist Auto Stat	250
EDR US Hist Cleaners	70
NY RGA LF	5
NY RGA HWS	0

NOTES:

Sites may be listed in more than one database

1 WOLFF-ALPORT CHEMICAL COMPANY — **NPL 1016170699**
1125-1139 IRVING AVENUE — **CERCLIS NYC200400810**
RIDGEWOOD, NY 11385

NPL:

EPA ID:	NYC200400810
EPA Region:	02
Federal:	G
Final Date:	2014-05-12 00:00:00

CERCLIS:

Site ID:	0206479
EPA ID:	NYC200400810
Facility County:	QUEENS
Short Name:	WOLFF-ALPORT CHEMICAL COM
Congressional District:	12
IFMS ID:	A282
SMSA Number:	Not reported
USGC Hydro Unit:	Not reported
Federal Facility:	Not a Federal Facility
DMNSN Number:	0.00000
Site Orphan Flag:	Not reported
RCRA ID:	Not reported
USGS Quadrangle:	Not reported
Site Init By Prog:	Not reported
NFRAP Flag:	Not reported
Parent ID:	Not reported
RST Code:	Not reported
EPA Region:	02
Classification:	Not reported
Site Settings Code:	Not reported
NPL Status:	Not on the NPL
DMNSN Unit Code:	Not reported
RBRAC Code:	Not reported
RResp Fed Agency Code:	Not reported
Non NPL Status:	SI Start Needed
Non NPL Status Date:	08/02/12
Site Fips Code:	36081
CC Concurrence Date:	/ /
CC Concurrence FY:	Not reported
Alias EPA ID:	Not reported
Site FUDS Flag:	Not reported
Alias Comments:	Not reported

Site Description: Former thorium processing facility

CERCLIS Assessment History:

Action Code:	001
Action:	DISCOVERY
Date Started:	/ /
Date Completed:	05/14/12
Priority Level:	Not reported
Operable Unit:	SITEWIDE
Primary Responsibility:	EPA Fund-Financed
Planning Status:	Not reported
Urgency Indicator:	Not reported
Action Anomaly:	Not reported

WOLFF-ALPORT CHEMICAL COMPANY (Continued) **1016170699**

For detailed financial records, contact EDR for a Site Report.:

Action Code:	001
Action:	PRELIMINARY ASSESSMENT
Date Started:	/ /
Date Completed:	08/02/12
Priority Level:	Higher priority for further assessment
Operable Unit:	SITEWIDE
Primary Responsibility:	EPA Fund-Financed
Planning Status:	Not reported
Urgency Indicator:	Not reported
Action Anomaly:	Not reported

For detailed financial records, contact EDR for a Site Report.:

Action Code:	001
Action:	REMOVAL
Date Started:	09/27/12
Date Completed:	/ /
Priority Level:	Not reported
Operable Unit:	SITEWIDE
Primary Responsibility:	EPA Fund-Financed
Planning Status:	Not reported
Urgency Indicator:	Time Critical
Action Anomaly:	Not reported

For detailed financial records, contact EDR for a Site Report.:

Click this hyperlink while viewing on your computer to access
34 additional US CERCLIS Financial: record(s) in the EDR Site Report.

---

2 **EXPRESS MOTORCYCLE PARTS & ACCESSORIES INC** **NY SWF/LF** **S108145853**
934 JAMAICA AVE **N/A**
BROOKLYN, NY 11208

SWF/LF:

Flag:	INACTIVE
Region Code:	2
Phone Number:	Not reported
Owner Name:	Not reported
Owner Type:	Not reported
Owner Address:	Not reported
Owner Addr2:	Not reported
Owner City,St,Zip:	Not reported
Owner Email:	Not reported
Owner Phone:	Not reported
Contact Name:	Not reported
Contact Address:	Not reported
Contact Addr2:	Not reported
Contact City,St,Zip:	Not reported
Contact Email:	Not reported
Contact Phone:	Not reported
Activity Desc:	Vehicle Dismantling
Activity Number:	Not reported
Active:	No
East Coordinate:	595424

EXPRESS MOTORCYCLE PARTS & ACCESSORIES INC (Continued) **S108145853**

North Coordinate: 4504958
Accuracy Code: Not reported
Regulatory Status: Not reported
Waste Type: Not reported
Authorization #: Not reported
Authorization Date: Not reported
Expiration Date: Not reported

---

3 **CLOSED-LACKOF RECENT INFO** **NY LTANKS** **S100144941**
74012 88TH ST **N/A**
NEW YORK CITY, NY

LTANKS:
Site ID: 315626
Spill Number/Closed Date: 8708751 / 3/13/2003
Spill Date: 1/13/1988
Spill Cause: Tank Test Failure
Spill Source: Commercial/Industrial
Spill Class: Known release that creates a file or hazard. DEC Response. Willing Responsible Party. Corrective action taken.
Cleanup Ceased: Not reported
Cleanup Meets Standard: False
SWIS: 4101
Investigator: ADMIN. CLOSED
Referred To: Not reported
Reported to Dept: 1/14/1988
CID: Not reported
Water Affected: Not reported
Spill Notifier: Tank Tester
Last Inspection: Not reported
Recommended Penalty: False
UST Involvement: True
Remediation Phase: 0
Date Entered In Computer: 1/22/1988
Spill Record Last Update: 3/13/2003
Spiller Name: Not reported
Spiller Company: COCA COLA BOTTLING COMP.
Spiller Address: 20 HORSENECK LANE
Spiller City,St,Zip: GREENWICH, CT
Spiller County: 001
Spiller Contact: Not reported
Spiller Phone: Not reported
Spiller Extention: Not reported
DEC Region: 2
DER Facility ID: 254468
DEC Memo: Not reported
Remarks: (2) 550 GALLON TANKS SYPHONED TOGETHER HAD A SYSTEM TEST AND FAILED WITH A LEAK RATE OF -.210GPH.CONTACT: CHARLES SMITH (203)-625-4142.CLOSED DUE TO LACK OF ANY RECENT INFO - DOES NOT MEET ANY CLEANUP REQUIREMENTS.

Material:
Site ID: 315626
Operable Unit ID: 914071
Operable Unit: 01
Material ID: 464121
Material Code: 0008

CLOSED-LACKOF RECENT INFO (Continued) **S100144941**

Material Name:	Diesel
Case No.:	Not reported
Material FA:	Petroleum
Quantity:	-1
Units:	Pounds
Recovered:	No
Resource Affected:	Not reported
Oxygenate:	False

Tank Test:

Site ID:	315626
Spill Tank Test:	1532997
Tank Number:	Not reported
Tank Size:	0
Test Method:	00
Leak Rate:	0
Gross Fail:	Not reported
Modified By:	Spills
Last Modified:	10/1/2004
Test Method:	Unknown

---

4 **96 ELDERTS LANE/BKLYN** **NY LTANKS** **S102671596**
96 ELDERTS LANE **N/A**
NEW YORK CITY, NY

LTANKS:

Site ID:	135008
Spill Number/Closed Date:	9008857 / 11/13/1990
Spill Date:	11/13/1990
Spill Cause:	Tank Overfill
Spill Source:	Private Dwelling
Spill Class:	Not reported
Cleanup Ceased:	11/13/1990
Cleanup Meets Standard:	True
SWIS:	2401
Investigator:	WILSON
Referred To:	Not reported
Reported to Dept:	11/13/1990
CID:	Not reported
Water Affected:	Not reported
Spill Notifier:	Responsible Party
Last Inspection:	Not reported
Recommended Penalty:	False
UST Involvement:	False
Remediation Phase:	0
Date Entered In Computer:	11/14/1990
Spill Record Last Update:	9/30/2004
Spiller Name:	Not reported
Spiller Company:	BAERENKLAU
Spiller Address:	Not reported
Spiller City,St,Zip:	ZZ
Spiller County:	001
Spiller Contact:	Not reported
Spiller Phone:	Not reported
Spiller Extention:	Not reported
DEC Region:	2

96 ELDERTS LANE/BKLYN (Continued) **S102671596**

DER Facility ID: 115904
DEC Memo: Not reported
Remarks: SPILL CONTAINED ON SIDEWALK, SORBENT USED, PICKED UP & DISPOSED.

Material:
Site ID: 135008
Operable Unit ID: 946043
Operable Unit: 01
Material ID: 432640
Material Code: 0001A
Material Name: #2 Fuel Oil
Case No.: Not reported
Material FA: Petroleum
Quantity: 1
Units: Gallons
Recovered: No
Resource Affected: Not reported
Oxygenate: False

Tank Test:

---

5 ISLAND TRANSPORTATION CORP CITGO S/S **NY LTANKS** **S104789218**
784 JAMAICA AVE **NY MANIFEST** **N/A**
BROOKLYN, NY 11220 **NY Spills**

LTANKS:
Site ID: 163844
Spill Number/Closed Date: 8902334 / Not Reported
Spill Date: 6/6/1989
Spill Cause: Tank Test Failure
Spill Source: Gasoline Station or other PBS Facility
Spill Class: Known release that creates a file or hazard. DEC Response. Willing Responsible Party. Corrective action taken.
Cleanup Ceased: Not reported
Cleanup Meets Standard: False
SWIS: 2401
Investigator: JAKOLLEE
Referred To: NEXT MON RPT DUE DECEMBER 2013
Reported to Dept: 6/6/1989
CID: Not reported
Water Affected: Not reported
Spill Notifier: Tank Tester
Last Inspection: Not reported
Recommended Penalty: False
UST Involvement: True
Remediation Phase: 5
Date Entered In Computer: 6/9/1989
Spill Record Last Update: 12/5/2013
Spiller Name: Not reported
Spiller Company: M & Q TERMINALS
Spiller Address: Not reported
Spiller City,St,Zip: ZZ
Spiller County: 001
Spiller Contact: Not reported
Spiller Phone: Not reported
Spiller Extention: Not reported

ISLAND TRANSPORTATION CORP CITGO S/S (Continued) **S104789218**

DEC Region: 2
DER Facility ID: 193737
DEC Memo: Prior to Sept, 2004 data translation this spill Lead_DEC Field was "SUN"09/23/03Reassigned from Rommel to Sun.See also 9511423, 9705021, 8902334 0006681.02/12/04-Sun-File Update by Sun:-On 10/01/03, Joe Sun sent and faxed a letter to Joseph Macchia, Jr. of Northland Marketing Corp. requesting complete delineation of petroleum contamination. The Department requires that the following work to be performed: (1) Install a minimum of two offsite wells to delineate the southern extent of contamination. Potential locations include 754 Jamaica Avenue and 36 Euclid Avenue. Based on the results of this investigation, additional wells may be rerquired. (2) Develop and survey the additional wells in Item 1,(3) Sampling all non-product monitoring wells and analyze for EPA Methods 8270 B/N and 8021 including MTBE by 11/7/03. Continue to sample the wells on a quarterly basis, (4) Submit a Report by 11/22/03 that summarizes the installation of the additional wells including boring logs, laboratory analytical, dissolved plume map, free-phase plume map, a map showig the determined groundwater flow direction,and a graph and discussion of the historic effect of the watertable fluctuation on the product thickness observed in the wells. Include a revised Site Map that reflects current conditions. Include recommendation for site remediation that include recovery of the free product and hydraulic control. -Monthly Monitoring Report (January 2004), by Berninger Enviromental, Inc. (Walter Berninger, 631-588-2251): Monitoring wells were gauged on D12/22/03. Floating product was detected only in MW-3 (0.55 feet) during this monitoring period, as other wells were not accessible due to being snow covered.-Per PBS data , thirteen 550-gallon USTs were removed from the site on 03/01/1999, but no tank closure report was prepared and submitted to the Department.11/18/05-Sun: Final New Order of Consent was sent to Howard D. Stave, Esq. (Attorney for Northland) on 11/15/05. (Sun)01/03/06-A fully-executed original Order on Consent-effective December 30, 2005 was mailed from DEC’s Attorney, John Urda, to Howard D. Stave, Esq. Attorney for the RP. (Sun)01/18/06-Sun sent a letter to Joseph Macchia to remind him that he must submit a Final Site Investigative Work Plan by January 30, 2006. (Sun) 03/01/06: Sun received a Final Site Investigation Work Plan from Berninger Environmental. (Sun)03/20/06: Sun approves the Site Investigation Work Plant with the following condition: Delineation of Soil and Groundwater Contamination: A subsurface investigation to adequately characterize site hydrogeology and to completely delineate the full extent of petroleum contamination to soil and groundwater both on-site and off-site must be performed. In addition to the boring locations proposed and shown on Figure 4 of the SIWP, the Department requires that the investigation must include installation of following additional borings/wells: one near former MW-2, one near the former tank mat and pump island, one between MW-1 and MW-6 along Euclid Avenue and near former MW-4. Based on the results of this investigation, additional wells may be required A Final Investigation Report must be submitted to the Department by June 19, 2006. (Sun)07/21/06: The Department approves the Site Investigation Summary Report. The Remedial Action Plan is due September 4, 2006 (Sun)09/11/06-Sun-The Department grants a 45 days extension request to complete the investigation. The Remedial Action Plan must be submitted by October 20, 2006. (Sun)11/14/06-Sun: The Department received the remedial action plan from BEI on 10/25/06. Review of

ISLAND TRANSPORTATION CORP CITGO S/S (Continued) **S104789218**

this RAP is pending. (Sun)12/13/06-Sun: Sun approves the Supplemental Investigation and proposed Remedial Work Plan on 12/13/06 and requires that the proposed RAP be implemented by 02/13/07. (Sun)11/09/07-Sun: Sun the following email to Walter Berninger"Walter,I briefly reviewed the report dated October 2007 and found that total BTEX concentrations of all wells except MW-7 had increased dramatically. For example, BTEX for MW-4A increased by 104% from 36,000 ug/L July 2007 to 73,500 ug/L in October 2007. It appears that iSOC may be ineffective in reducing BTEX concentration. Please explain. (Sun)11/13/07-Sun: Sun received the following email from Walter Berninger"I reviewed your e mail and both Ron and myself are working on responding to your concerns. We are reviewing the limited older data and our investigation results to provide you with reasons for the increases in wells. We are also checking our iSOC to confirm they are installed at the correct depths. An answer will follow shortly." Sun replied that an alternate RAP may be required if the existing iSOC proves to be ineffective. (Sun)05/08/08-Sun: Quarterly Monitoring Report dated April 2008 showed that total BTEX concentrations ranged from 1,485 ppb to 18,400 ppb and MTBE concentrations ranged from ND to 390 ppb.
(Sun)

----------7/24/08: Reassigned from Sun to Chanda.8/5/08: Chanda received a Monitoring Report dated July 2008, prepared by Berninger Environmental, Inc. This report stated that monitor site wells (MW-1, MW-3 through MW-7 and MW-9)monthly basis. No floating product was detected during this monitoring period. Monitored site, obtained DO readings, and performed Quarterly Sampling on July 15, 2008. (see eDocs)The groundwater analytical results showed that total BTEX concentrations ranged from 97 ppb to 7,991 ppb and MTBE concentrations ranged from ND to 500 ppb.(Chanda)9/8/08: Chanda received a Monthly Monitoring Report (August 2008) prepared by Berninger Environmental, Inc. Monitoring Report stated that no floating product was detected during this monitoring period. The RP's consultant (BEI) monitored the site and obtained DO readings on August 18, 2008. In Monitoring wells (MW-1 through MW-9)the DO% ranged from 1.92% to 37.09%.10/6/08: Chanda received a Monthly Monitoring Report, prepared by Berninger Environmental, Inc., dated September 2008.5/27/09 This spill case transferred from K. Chanda to J.A. Maisonave. - JAM7/21/09 Received a Monitoring Report for the month of June 2009 submitted by Berninger Env., Inc. dated June 30, 2009. Seven wells were gauged and no free product was detected during this monitoring period.I called Walter Berninger and told him that monthly monitoring and quarterly groundwater sampling should continue; however, report frequency can be reduced from monthly to quarterly. Reports should summarize all monitoring and sampling events for the previous quarter. This includes all sites under the Northland Marketing Consent Order. - JAM8/14/09 Received a Monthly Gauging and Quarterly Groundwater Monitoring Report submitted by Berninger on August 6, 2009 and dated July 31, 2009. Seven monitoring wells were gauged and sampled on July 9, 2009. No free product was observed in any wells. The remedy includes iSOC vessels, which are installed in wells MW-1, MW-3 and MW-4A. BTEX concentrations ranged from 93ug/L in well MW-7 to 16,470ug/L in well MW-3. MTBE concentrations ranged from ND in wells MW-6, MW-7, and MW-9 to 34ug/L in MW-5A. Wells MW-3, MW-4A, MW-5A and MW-9 showed increases in BTEX concentrations since the April 2009 sampling event. This report is

ISLAND TRANSPORTATION CORP CITGO S/S (Continued) **S104789218**

uploaded to eDocs.The additional wells that were requested by Sun in correspondence from March 20, 2006 do not seem to be installed. Contamination must be fully delineated. The implimented remedy (iSOC vessels) does not seem to be effectively reducing BTEX concentrations and another remedy should be evaluated. DEC will issue a letter requesting additional work. - JAM1/25/10 Received a Monthly Gauging and Quarterly Groundwater Monitoring Report submitted by Berninger on November 6, 2009 and dated October 31, 2009. Seven monitoring wells were gauged and sampled on October 7, 2009. No free product was observed in any wells. The remedy includes iSOC vessels, which are installed in wells MW-1, MW-3 and MW-4A. BTEX concentrations ranged from 69ug/L in well MW-5A to 8,770ug/L in well MW-9. MTBE concentrations ranged from ND in wells MW-4A, MW-6, and MW-7 to 160ug/L in MW-3. BTEX concentrations fluctuate in all wells. This report is uploaded to eDocs.- JAM2/4/10 Issued letter to Joseph Macchia regarding several spill cases managed under the Northland Marketing Consent Order. The letter, with the excerpt regarding this spill is as follows:"The New York State Department of Environmental Conservation (NYSDEC) has reviewed several quarterly monitoring reports for the above referenced spill cases, which are being managed under an Order on Consent between NYSDEC and the Respondent. Our review has identified a number of problems with the reports and with the way the spills are being addressed. To remedy these problems, the NYSDEC requires the following:1.Groundwater samples collected from all sites should be analyzed for the TAGM 4046 list of petroleum related VOCs (see attached).2.Groundwater sample result summary tables must indicate the proper units of concentration (e.g., g/L, mg/L, etc.) and should include a column totaling the VOC concentrations for each well.3.Groundwater gauging data, including water table elevation, should be included in all reports along with an updated water table contour map indicating the groundwater flow direction determined during that monitoring event.4.The reports should include a discussion of the data gathered during that monitoring event. If an active remedial system is operating at a specific site, then a discussion of system performance should be included.5.The monitoring reports should include an additional section presenting recommendations for future work at the site based on the data gathered during that monitoring event.After reviewing several quarterly reports, the NYSDEC has the following site-specific comments:""784 Jamaica Avenue, Brooklyn - NYSDEC Spill No. 8902334Monitoring wells must be surveyed and gauged to accurately determine groundwater flow direction. Once a flow direction has been determined, a proposal for additional wells to delineate the groundwater contaminant plume should be submitted for NYSDEC approval."Letter uploaded to eDocs. - JAM3/22/10 Received a Monthly Gauging and Quarterly Groundwater Monitoring Report submitted by Berninger on February 9, 2010 and dated January 31, 2009. Seven monitoring wells were gauged and sampled on January 5, 2010. No free product was observed in any wells. The remedy includes iSOC vessels, which are installed in wells MW-1, MW-3 and MW-4A. BTEX concentrations ranged from 177ug/L in well MW-5A to 29,460ug/L in well MW-3. MTBE concentrations ranged from ND in well MW-7 to 49ug/L in MW-3. BTEX concentrations were highest in well MW-3, which is located directly downgradient of the tank pad. This report is uploaded to eDocs.- JAM3/23/10 Meeting held today at DEC Region 2 Offices to discuss the status of sites included in the Northland Marketing Consent Order. Those in attendance were as follows:Joseph

ISLAND TRANSPORTATION CORP CITGO S/S (Continued) **S104789218**

Maisonave, NYSDECJon Kolleeny, NYSDECJoseph Macchia, Northland MarketingWalter Berninger, Berninger EnvironmentalThe discussion regarded items included in the DEC letter issued to Joseph Macchia on February 4, 2010. Items 1 through 5 should be included in the next quarterly groundwater monitoring reports and all site-specific requirements will be addressed under separate letters. The DEC verbally approved reducing the groundwater gauging/monitoring and reporting requirements from monthly to quarterly events. - JAM8/31/10 Received Quarterly GW Monitoring Rpt submitted by Berninger on May 17, 2010 and dated April 30, 2009. Six monitoring wells were gauged and sampled on April 15, 2010 (well MW-5A could not be accessed because of a disabled car above it). No free product was observed in any wells. Remedy includes iSOC vessels, which are installed in wells MW-1, MW-3 and MW-4A. BTEX ranged from 17 ug/L in well MW-7 to 12,221 ug/L in MW-6. Total VOCs ranged from 105 ug/L in well MW-7 to 18,960 ug/L in well MW-6. MTBE ranged from ND in wells MW-4A, MW-6 and MW-7 to 59 ug/L in MW-3. BTEX decreased in well MW-3, located directly downgradient of tank pad, and increased slightly in well MW-6, which is down-gradient and slightly side-gradient of fill port. Berninger states that wells MW-3, MW-4A and MW-6 will be sampled and tested for presence of bacteria. It appears that iSOC vessels are not effectively treating dissolved-phase contamination. Also, Berninger did not propose additional wells, which were required in DEC letter dated Feb. 4, 2010. This rpt is uploaded to eDocs.- JAM12/14/11: This spill case transferred from J. Maisonave to J. Kolleeny. - JK08/12/13: Reviewed May 2013 Mon Rpt by Berninger Envt'l, dated 5/31/13 (in eDocs). Results of gauging/sampling of seven on-site wells on 5/1/13 showed no LNAPL detected; well MW-1 had 397 ug/L total VOCs (down from 750 ug/L in Feb. 2013), well MW-3 had 5,009 ug/L tVOCs (up from 4,855 ug/L in Feb. 2013), well MW-4A had 2,519 ug/L tVOCs (up from 280 ug/L in Feb. 2013), well MW-5A had 324 ug/L tVOCs (up from 4 ug/L in Feb. 2013), well MW-6 had 2,568 ug/L tVOCs (down from 3,596 ug/L in Feb. 2013), and well MW-9 had 767 ug/L tVOCs (down from 1,152 ug/L in Feb. 2013). Wells MW-1, MW-3 and MW-4A contain iSOC oxygen emitter vessels to increase D.O. Based on data, Berninger recommends continued monthly maintenance of oxygen vessels and continued quarterly GW sampling. Next sampling event scheduled for August 2013. - J. Kolleeny12/05/13: Reviewed August 2013 Mon Rpt by Berninger Envt'l, dated 8/31/13 (in eDocs). Results of 8/12/13 gauging/sampling of seven on-site wells showed no LNAPL detected; well MW-1 had 552 ug/L total VOCs (up from 397 ug/L in May 2013), well MW-3 had 8,055 ug/L tVOCs (up from 5,009 ug/L in May 2013), well MW-4A had 34 ug/L tVOCs (down from 2,519 ug/L in May 2013), well MW-6 had 199 ug/L tVOCs (down from 2,568 ug/L in May 2013), well MW-9 had 1,264 ug/L tVOCs (up from 767 ug/L in May 2013). Wells MW-1 and MW-4A contain iSOC oxygen emitter vessels to increase D.O.; iSOC in MW-3 is in need of repair/reinstall'n. Based on data, Berninger recommends continued monthly maintenance of oxygen vessels and continued quarterly GW sampling. Next sampling event scheduled for November 2013. - J. Kolleeny

Remarks: NINE 550 GAL TANKS FAIL AIR PRESSURE TEST. 1 SYSTEM CONTAINS 5 TANKS THE OTHER HAS 4. (SULLIVAN)

Material:

Site ID: 163844
Operable Unit ID: 929786
Operable Unit: 01

ISLAND TRANSPORTATION CORP CITGO S/S (Continued) **S104789218**

Material ID:	572417
Material Code:	1213A
Material Name:	MTBE (METHYL-TERT-BUTYL ETHER)
Case No.:	01634044
Material FA:	Hazardous Material
Quantity:	Not reported
Units:	Not reported
Recovered:	Not reported
Resource Affected:	Not reported
Oxygenate:	True
Site ID:	163844
Operable Unit ID:	929786
Operable Unit:	01
Material ID:	450044
Material Code:	0009
Material Name:	Gasoline
Case No.:	Not reported
Material FA:	Petroleum
Quantity:	-1
Units:	Pounds
Recovered:	No
Resource Affected:	Not reported
Oxygenate:	True

Tank Test:

Site ID:	163844
Spill Tank Test:	1535548
Tank Number:	Not reported
Tank Size:	0
Test Method:	00
Leak Rate:	0
Gross Fail:	Not reported
Modified By:	Spills
Last Modified:	10/1/2004
Test Method:	Unknown

NY MANIFEST:

EPA ID:	NYP000922948
Country:	USA

Mailing Info:

Name:	ISLAND TRANSPORTATION CORP CITGO S/S
Contact:	ISLAND TRANSPORTATION CORP CITGO S/S
Address:	299 EDISON AVE
City/State/Zip:	WEST BABYLON, NY 11704
Country:	USA
Phone:	516-694-4800

Manifest:

Document ID:	NYB7843041
Manifest Status:	Completed copy
Trans1 State ID:	Not reported
Trans2 State ID:	Not reported
Generator Ship Date:	12/13/1995

ISLAND TRANSPORTATION CORP CITGO S/S (Continued) **S104789218**

Trans1 Recv Date:	12/13/1995
Trans2 Recv Date:	/ /
TSD Site Recv Date:	12/13/1995
Part A Recv Date:	02/05/1996
Part B Recv Date:	12/22/1995
Generator EPA ID:	NYP000922948
Trans1 EPA ID:	NYD986908085
Trans2 EPA ID:	Not reported
TSDF ID:	NYD082785429
Waste Code:	D001 - NON-LISTED IGNITABLE WASTES
Quantity:	00100
Units:	P - Pounds
Number of Containers:	001
Container Type:	DM - Metal drums, barrels
Handling Method:	L Landfill.
Specific Gravity:	100
Year:	1995

SPILLS:

Facility ID:	0006681
Facility Type:	ER
DER Facility ID:	193737
Site ID:	163843
DEC Region:	2
Spill Date:	9/6/2000
Spill Number/Closed Date:	0006681 / 9/24/2003
Spill Cause:	Unknown
Spill Class:	Known release that creates potential for fire or hazard. DEC Response. Willing Responsible Party. Corrective action taken.
SWIS:	2401
Investigator:	JMROMMEL
Referred To:	Not reported
Reported to Dept:	9/6/2000
CID:	312
Water Affected:	Not reported
Spill Source:	Gasoline Station or other PBS Facility
Spill Notifier:	Other
Cleanup Ceased:	Not reported
Cleanup Meets Std:	False
Last Inspection:	Not reported
Recommended Penalty:	False
UST Trust:	False
Remediation Phase:	0
Date Entered In Computer:	9/6/2000
Spill Record Last Update:	7/19/2005
Spiller Name:	Not reported
Spiller Company:	CITGO
Spiller Address:	Not reported
Spiller City,St,Zip:	ZZ -
Spiller Company:	001
Contact Name:	JOSEPH MACKIA
Contact Phone:	Not reported
DEC Memo:	pulling all 550 gallon tanks. 09/23/09closed and referenced to spill #8902334
Remarks:	CONTAMINATED SOIL ENCOUNTERED

Material:

ISLAND TRANSPORTATION CORP CITGO S/S (Continued) **S104789218**

Site ID:	163843
Operable Unit ID:	829500
Operable Unit:	01
Material ID:	547788
Material Code:	0009
Material Name:	Gasoline
Case No.:	Not reported
Material FA:	Petroleum
Quantity:	0
Units:	Gallons
Recovered:	No
Resource Affected:	Not reported
Oxygenate:	False

Tank Test:

Facility ID:	9705021
Facility Type:	ER
DER Facility ID:	193737
Site ID:	235212
DEC Region:	2
Spill Date:	7/27/1997
Spill Number/Closed Date:	9705021 / 12/31/1997
Spill Cause:	Human Error
Spill Class:	Known release that creates potential for fire or hazard. DEC Response. Unable/unwilling Responsible Party. Corrective action taken. (ISR)
SWIS:	2401
Investigator:	MMMULQUE
Referred To:	Not reported
Reported to Dept:	7/27/1997
CID:	322
Water Affected:	Not reported
Spill Source:	Commercial Vehicle
Spill Notifier:	Responsible Party
Cleanup Ceased:	Not reported
Cleanup Meets Std:	False
Last Inspection:	Not reported
Recommended Penalty:	False
UST Trust:	False
Remediation Phase:	0
Date Entered In Computer:	7/27/1997
Spill Record Last Update:	9/24/2003
Spiller Name:	JOE CHONG
Spiller Company:	ISLAND TRANSPORTATION
Spiller Address:	5700 47TH ST
Spiller City,St,Zip:	MASPETH, NY 11378-
Spiller Company:	001
Contact Name:	Not reported
Contact Phone:	Not reported
DEC Memo:	Prior to Sept, 2004 data translation this spill Lead_DEC Field was "MULQUEEN"REFER TO PBS
Remarks:	DRIVER MISCALUCLATED FIRST TANK STICK AND OVERFILLED TANK

Material:

Site ID:	235212
Operable Unit ID:	1050897

ISLAND TRANSPORTATION CORP CITGO S/S (Continued) **S104789218**

Operable Unit:	01
Material ID:	334248
Material Code:	0009
Material Name:	Gasoline
Case No.:	Not reported
Material FA:	Petroleum
Quantity:	15
Units:	Gallons
Recovered:	15
Resource Affected:	Not reported
Oxygenate:	False

Tank Test:

Facility ID:	9511423
Facility Type:	ER
DER Facility ID:	193737
Site ID:	235211
DEC Region:	2
Spill Date:	12/10/1995
Spill Number/Closed Date:	9511423 / 9/24/2003
Spill Cause:	Human Error
Spill Class:	Known release that creates potential for fire or hazard. DEC Response. Willing Responsible Party. Corrective action taken.
SWIS:	2401
Investigator:	JMROMMEL
Referred To:	Not reported
Reported to Dept:	12/10/1995
CID:	351
Water Affected:	Not reported
Spill Source:	Gasoline Station or other PBS Facility
Spill Notifier:	Responsible Party
Cleanup Ceased:	Not reported
Cleanup Meets Std:	False
Last Inspection:	Not reported
Recommended Penalty:	False
UST Trust:	False
Remediation Phase:	0
Date Entered In Computer:	12/10/1995
Spill Record Last Update:	9/24/2003
Spiller Name:	Not reported
Spiller Company:	ISLAND TRANSPORTATION
Spiller Address:	299 EDISON AVE
Spiller City,St,Zip:	W.BABYLON, NY 11704-
Spiller Company:	001
Contact Name:	JIM FOSTER
Contact Phone:	(718) 821-6900
DEC Memo:	Prior to Sept, 2004 data translation this spill Lead_DEC Field was "ROMMEL"Closed and cross referenced to 8902334
Remarks:	caller had very little info other than that his safety supervisor is enroute to supervise clean upnyc fire dept (917)769-0483 mr. keller called stating that spill is actually 40 gallons & considerable but undeterminable amount went into the sewer

Material:

Site ID:	235211

ISLAND TRANSPORTATION CORP CITGO S/S (Continued) **S104789218**

Operable Unit ID:	1021904
Operable Unit:	01
Material ID:	358758
Material Code:	0009
Material Name:	Gasoline
Case No.:	Not reported
Material FA:	Petroleum
Quantity:	15
Units:	Gallons
Recovered:	No
Resource Affected:	Not reported
Oxygenate:	False

Tank Test:

---

6 **IGLELSIA EVANGELICA MISIONERA DE BKLYN** **NY LTANKS** **U003128233**
734 JAMAICA AVENUE **NY UST** **N/A**
BROOKLYN, NY 11208 **NY MANIFEST**
NY Spills

LTANKS:

Site ID:	166888
Spill Number/Closed Date:	8806617 / 3/4/2003
Spill Date:	11/7/1988
Spill Cause:	Tank Test Failure
Spill Source:	Commercial/Industrial
Spill Class:	Known release that creates a file or hazard. DEC Response. Willing Responsible Party. Corrective action taken.
Cleanup Ceased:	Not reported
Cleanup Meets Standard:	False
SWIS:	2401
Investigator:	ADMIN. CLOSED
Referred To:	Not reported
Reported to Dept:	11/7/1988
CID:	Not reported
Water Affected:	Not reported
Spill Notifier:	Tank Tester
Last Inspection:	Not reported
Recommended Penalty:	False
UST Involvement:	True
Remediation Phase:	0
Date Entered In Computer:	11/18/1988
Spill Record Last Update:	4/8/2003
Spiller Name:	Not reported
Spiller Company:	SUBERD TILE & MASONRY
Spiller Address:	734 JAMAICA AVENUE
Spiller City,St,Zip:	BROOKLYN, NY
Spiller County:	001
Spiller Contact:	Not reported
Spiller Phone:	Not reported
Spiller Extention:	Not reported
DEC Region:	2
DER Facility ID:	140614
DEC Memo:	Not reported
Remarks:	(6) 550 GALLON TANKS IN SYSTEM FAILED AIR PRESSURE.CLOSED DUE TO LACK OF ANY RECENT INFO - DOES NOT MEET ANY CLEANUP REQUIREMENTS.

IGLELSIA EVANGELICA MISIONERA DE BKLYN (Continued) **U003128233**

Material:

Site ID:	166888
Operable Unit ID:	923438
Operable Unit:	01
Material ID:	454956
Material Code:	0009
Material Name:	Gasoline
Case No.:	Not reported
Material FA:	Petroleum
Quantity:	-1
Units:	Pounds
Recovered:	No
Resource Affected:	Not reported
Oxygenate:	False

Tank Test:

Site ID:	166888
Spill Tank Test:	1534866
Tank Number:	Not reported
Tank Size:	0
Test Method:	00
Leak Rate:	0
Gross Fail:	Not reported
Modified By:	Spills
Last Modified:	10/1/2004
Test Method:	Unknown

UST:

Id/Status:	2-601264 / Unregulated/Closed
Program Type:	PBS
Region:	STATE
DEC Region:	2
Expiration Date:	12/23/1997
UTM X:	594867.3933
UTM Y:	4504643.8258499997
Site Type:	Religious Building (Church, Synagogue, Mosque, Temple, etc.)

Affiliation Records:

Site Id:	23231
Affiliation Type:	Facility Owner
Company Name:	I.E.M.B. - FELIPE ARIAS
Contact Type:	Not reported
Contact Name:	Not reported
Address1:	734 JAMAICA AVENUE
Address2:	Not reported
City:	BROOKLYN
State:	NY
Zip Code:	11208
Country Code:	001
Phone:	(718) 647-2861
EMail:	Not reported
Fax Number:	Not reported
Modified By:	NRLOMBAR
Date Last Modified:	5/18/2012

IGLELSIA EVANGELICA MISIONERA DE BKLYN (Continued) **U003128233**

Site Id:	23231
Affiliation Type:	Mail Contact
Company Name:	I.E.M.B.
Contact Type:	Not reported
Contact Name:	FELIPE ARIAS
Address1:	734 JAMAICA AVENUE
Address2:	Not reported
City:	BROOKLYN
State:	NY
Zip Code:	11208
Country Code:	001
Phone:	(718) 647-2861
EMail:	IEMB1@AOL.COM
Fax Number:	Not reported
Modified By:	NRLOMBAR
Date Last Modified:	5/18/2012

Site Id:	23231
Affiliation Type:	On-Site Operator
Company Name:	IGLELSIA EVANGELICA MISIONERA DE BKLYN
Contact Type:	Not reported
Contact Name:	DORCA BELLO
Address1:	Not reported
Address2:	Not reported
City:	Not reported
State:	NN
Zip Code:	Not reported
Country Code:	001
Phone:	(718) 647-2861
EMail:	Not reported
Fax Number:	Not reported
Modified By:	NRLOMBAR
Date Last Modified:	5/18/2012

Site Id:	23231
Affiliation Type:	Emergency Contact
Company Name:	I.E.M.B. - FELIPE ARIAS
Contact Type:	Not reported
Contact Name:	FELIPE ARIAS
Address1:	Not reported
Address2:	Not reported
City:	Not reported
State:	NN
Zip Code:	Not reported
Country Code:	999
Phone:	(718) 497-7437
EMail:	Not reported
Fax Number:	Not reported
Modified By:	NRLOMBAR
Date Last Modified:	5/18/2012

Tank Info:

Tank Number:	001
Tank ID:	45133
Tank Status:	Closed - Removed
Material Name:	Closed - Removed

IGLELSIA EVANGELICA MISIONERA DE BKLYN (Continued) **U003128233**

Capacity Gallons:	550
Install Date:	10/01/1992
Date Tank Closed:	10/01/1992
Registered:	True
Tank Location:	Underground
Tank Type:	Concrete
Material Code:	0000
Common Name of Substance:	Empty
Tightness Test Method:	ZZ
Date Test:	10/01/1992
Next Test Date:	Not reported
Pipe Model:	Not reported
Modified By:	NRLOMBAR
Last Modified:	05/18/2012

Equipment Records:

A02 - Tank Internal Protection - Rubber Liner
D01 - Pipe Type - Steel/Carbon Steel/Iron
F05 - Pipe External Protection - Jacketed
G00 - Tank Secondary Containment - None
J01 - Dispenser - Pressurized Dispenser
B05 - Tank External Protection - Jacketed
L00 - Piping Leak Detection - None
C03 - Pipe Location - Aboveground/Underground Combination
E00 - Piping Secondary Containment - None
H00 - Tank Leak Detection - None
I01 - Overfill - Float Vent Valve
K00 - Spill Prevention - None

Tank Number:	002
Tank ID:	45134
Tank Status:	Closed - Removed
Material Name:	Closed - Removed
Capacity Gallons:	550
Install Date:	10/01/1992
Date Tank Closed:	10/01/1992
Registered:	True
Tank Location:	Underground
Tank Type:	Concrete
Material Code:	0000
Common Name of Substance:	Empty
Tightness Test Method:	ZZ
Date Test:	10/01/1992
Next Test Date:	Not reported
Pipe Model:	Not reported
Modified By:	NRLOMBAR
Last Modified:	05/18/2012

Equipment Records:

A02 - Tank Internal Protection - Rubber Liner
D01 - Pipe Type - Steel/Carbon Steel/Iron
F05 - Pipe External Protection - Jacketed
G00 - Tank Secondary Containment - None
J01 - Dispenser - Pressurized Dispenser
B05 - Tank External Protection - Jacketed

IGLELSIA EVANGELICA MISIONERA DE BKLYN (Continued) **U003128233**

L00 - Piping Leak Detection - None
C03 - Pipe Location - Aboveground/Underground Combination
E00 - Piping Secondary Containment - None
H00 - Tank Leak Detection - None
I01 - Overfill - Float Vent Valve
K00 - Spill Prevention - None

Tank Number:	003
Tank ID:	45135
Tank Status:	Closed - Removed
Material Name:	Closed - Removed
Capacity Gallons:	550
Install Date:	10/01/1992
Date Tank Closed:	10/01/1992
Registered:	True
Tank Location:	Underground
Tank Type:	Concrete
Material Code:	0000
Common Name of Substance:	Empty
Tightness Test Method:	ZZ
Date Test:	10/01/1992
Next Test Date:	Not reported
Pipe Model:	Not reported
Modified By:	NRLOMBAR
Last Modified:	05/18/2012

Equipment Records:

A02 - Tank Internal Protection - Rubber Liner
D01 - Pipe Type - Steel/Carbon Steel/Iron
F05 - Pipe External Protection - Jacketed
G00 - Tank Secondary Containment - None
J01 - Dispenser - Pressurized Dispenser
B05 - Tank External Protection - Jacketed
L00 - Piping Leak Detection - None
C03 - Pipe Location - Aboveground/Underground Combination
E00 - Piping Secondary Containment - None
H00 - Tank Leak Detection - None
I01 - Overfill - Float Vent Valve
K00 - Spill Prevention - None

Tank Number:	004
Tank ID:	45136
Tank Status:	Closed - Removed
Material Name:	Closed - Removed
Capacity Gallons:	550
Install Date:	10/01/1992
Date Tank Closed:	10/01/1992
Registered:	True
Tank Location:	Underground
Tank Type:	Concrete
Material Code:	0000
Common Name of Substance:	Empty
Tightness Test Method:	ZZ
Date Test:	10/01/1992

IGLELSIA EVANGELICA MISIONERA DE BKLYN (Continued) **U003128233**

Next Test Date: Not reported
Pipe Model: Not reported
Modified By: NRLOMBAR
Last Modified: 05/18/2012

Equipment Records:

A02 - Tank Internal Protection - Rubber Liner
D01 - Pipe Type - Steel/Carbon Steel/Iron
F05 - Pipe External Protection - Jacketed
G00 - Tank Secondary Containment - None
J01 - Dispenser - Pressurized Dispenser
B05 - Tank External Protection - Jacketed
L00 - Piping Leak Detection - None
C03 - Pipe Location - Aboveground/Underground Combination
E00 - Piping Secondary Containment - None
H00 - Tank Leak Detection - None
I01 - Overfill - Float Vent Valve
K00 - Spill Prevention - None

Tank Number: 005
Tank ID: 45137
Tank Status: Closed - Removed
Material Name: Closed - Removed
Capacity Gallons: 550
Install Date: 10/01/1992
Date Tank Closed: 10/01/1992
Registered: True
Tank Location: Underground
Tank Type: Concrete
Material Code: 0000
Common Name of Substance: Empty

Tightness Test Method: ZZ
Date Test: 10/01/1992
Next Test Date: Not reported
Pipe Model: Not reported
Modified By: NRLOMBAR
Last Modified: 05/18/2012

Equipment Records:

A02 - Tank Internal Protection - Rubber Liner
D01 - Pipe Type - Steel/Carbon Steel/Iron
F05 - Pipe External Protection - Jacketed
G00 - Tank Secondary Containment - None
J01 - Dispenser - Pressurized Dispenser
B05 - Tank External Protection - Jacketed
L00 - Piping Leak Detection - None
C03 - Pipe Location - Aboveground/Underground Combination
E00 - Piping Secondary Containment - None
H00 - Tank Leak Detection - None
I01 - Overfill - Float Vent Valve
K00 - Spill Prevention - None

Tank Number: 006
Tank ID: 45138
Tank Status: Closed - Removed

IGLELSIA EVANGELICA MISIONERA DE BKLYN (Continued) **U003128233**

Material Name:	Closed - Removed
Capacity Gallons:	550
Install Date:	10/01/1992
Date Tank Closed:	10/01/1992
Registered:	True
Tank Location:	Underground
Tank Type:	Concrete
Material Code:	0000
Common Name of Substance:	Empty
Tightness Test Method:	ZZ
Date Test:	10/01/1992
Next Test Date:	Not reported
Pipe Model:	Not reported
Modified By:	NRLOMBAR
Last Modified:	05/18/2012

Equipment Records:

A02 - Tank Internal Protection - Rubber Liner
D01 - Pipe Type - Steel/Carbon Steel/Iron
F05 - Pipe External Protection - Jacketed
G00 - Tank Secondary Containment - None
J01 - Dispenser - Pressurized Dispenser
B05 - Tank External Protection - Jacketed
L00 - Piping Leak Detection - None
C03 - Pipe Location - Aboveground/Underground Combination
E00 - Piping Secondary Containment - None
H00 - Tank Leak Detection - None
I01 - Overfill - Float Vent Valve
K00 - Spill Prevention - None

Tank Number:	007
Tank ID:	45139
Tank Status:	Closed - Removed
Material Name:	Closed - Removed
Capacity Gallons:	550
Install Date:	10/01/1992
Date Tank Closed:	10/01/1992
Registered:	True
Tank Location:	Underground
Tank Type:	Concrete
Material Code:	0000
Common Name of Substance:	Empty
Tightness Test Method:	ZZ
Date Test:	10/01/1992
Next Test Date:	Not reported
Pipe Model:	Not reported
Modified By:	NRLOMBAR
Last Modified:	05/18/2012

Equipment Records:

A02 - Tank Internal Protection - Rubber Liner
D01 - Pipe Type - Steel/Carbon Steel/Iron
F05 - Pipe External Protection - Jacketed
G00 - Tank Secondary Containment - None
J01 - Dispenser - Pressurized Dispenser

IGLELSIA EVANGELICA MISIONERA DE BKLYN (Continued) **U003128233**

B05 - Tank External Protection - Jacketed
L00 - Piping Leak Detection - None
C03 - Pipe Location - Aboveground/Underground Combination
E00 - Piping Secondary Containment - None
H00 - Tank Leak Detection - None
I01 - Overfill - Float Vent Valve
K00 - Spill Prevention - None

Tank Number:	008
Tank ID:	45140
Tank Status:	Closed - Removed
Material Name:	Closed - Removed
Capacity Gallons:	550
Install Date:	10/01/1992
Date Tank Closed:	10/01/1992
Registered:	True
Tank Location:	Underground
Tank Type:	Concrete
Material Code:	0000
Common Name of Substance:	Empty
Tightness Test Method:	ZZ
Date Test:	10/01/1992
Next Test Date:	Not reported
Pipe Model:	Not reported
Modified By:	NRLOMBAR
Last Modified:	05/18/2012

Equipment Records:

A02 - Tank Internal Protection - Rubber Liner
D01 - Pipe Type - Steel/Carbon Steel/Iron
F05 - Pipe External Protection - Jacketed
G00 - Tank Secondary Containment - None
J01 - Dispenser - Pressurized Dispenser
B05 - Tank External Protection - Jacketed
L00 - Piping Leak Detection - None
C03 - Pipe Location - Aboveground/Underground Combination
E00 - Piping Secondary Containment - None
H00 - Tank Leak Detection - None
I01 - Overfill - Float Vent Valve
K00 - Spill Prevention - None

Tank Number:	009
Tank ID:	45141
Tank Status:	Closed - Removed
Material Name:	Closed - Removed
Capacity Gallons:	550
Install Date:	10/01/1992
Date Tank Closed:	10/01/1992
Registered:	True
Tank Location:	Underground
Tank Type:	Concrete
Material Code:	0000
Common Name of Substance:	Empty
Tightness Test Method:	ZZ

IGLELSIA EVANGELICA MISIONERA DE BKLYN (Continued) **U003128233**

Date Test: 10/01/1992
Next Test Date: Not reported
Pipe Model: Not reported
Modified By: NRLOMBAR
Last Modified: 05/18/2012

Equipment Records:

A02 - Tank Internal Protection - Rubber Liner
D01 - Pipe Type - Steel/Carbon Steel/Iron
F05 - Pipe External Protection - Jacketed
G00 - Tank Secondary Containment - None
J01 - Dispenser - Pressurized Dispenser
B05 - Tank External Protection - Jacketed
L00 - Piping Leak Detection - None
C03 - Pipe Location - Aboveground/Underground Combination
E00 - Piping Secondary Containment - None
H00 - Tank Leak Detection - None
I01 - Overfill - Float Vent Valve
K00 - Spill Prevention - None

Tank Number: 010
Tank ID: 45142
Tank Status: Closed - Removed
Material Name: Closed - Removed
Capacity Gallons: 550
Install Date: 10/01/1992
Date Tank Closed: 10/01/1992
Registered: True
Tank Location: Underground
Tank Type: Concrete
Material Code: 0000
Common Name of Substance: Empty

Tightness Test Method: ZZ
Date Test: 10/01/1992
Next Test Date: Not reported
Pipe Model: Not reported
Modified By: NRLOMBAR
Last Modified: 05/18/2012

Equipment Records:

A02 - Tank Internal Protection - Rubber Liner
D01 - Pipe Type - Steel/Carbon Steel/Iron
F05 - Pipe External Protection - Jacketed
G00 - Tank Secondary Containment - None
J01 - Dispenser - Pressurized Dispenser
B05 - Tank External Protection - Jacketed
L00 - Piping Leak Detection - None
C03 - Pipe Location - Aboveground/Underground Combination
E00 - Piping Secondary Containment - None
H00 - Tank Leak Detection - None
I01 - Overfill - Float Vent Valve
K00 - Spill Prevention - None

NY MANIFEST:
EPA ID: NYD987023801
Country: USA

IGLELSIA EVANGELICA MISIONERA DE BKLYN (Continued) **U003128233**

Mailing Info:

Name:	SUPERB GENERAL CONTRACTING
Contact:	T BIANCARDI
Address:	734 JAMAICA AVE
City/State/Zip:	BROOKLYN, NY 11208
Country:	USA
Phone:	718-827-6382

Manifest:

Document ID:	NJA1489516
Manifest Status:	Completed copy
Trans1 State ID:	MK8837
Trans2 State ID:	NJDEPS727
Generator Ship Date:	12/30/1992
Trans1 Recv Date:	12/30/1992
Trans2 Recv Date:	12/30/1992
TSD Site Recv Date:	12/30/1992
Part A Recv Date:	/ /
Part B Recv Date:	01/14/1993
Generator EPA ID:	NYD987023801
Trans1 EPA ID:	NYD006801245
Trans2 EPA ID:	NJD986609949
TSDF ID:	NJD991291105
Waste Code:	D001 - NON-LISTED IGNITABLE WASTES
Quantity:	00110
Units:	G - Gallons (liquids only)* (8.3 pounds)
Number of Containers:	002
Container Type:	DM - Metal drums, barrels
Handling Method:	B Incineration, heat recovery, burning.
Specific Gravity:	100
Year:	1992

SPILLS:

Facility ID:	9206686
Facility Type:	ER
DER Facility ID:	140614
Site ID:	129780
DEC Region:	2
Spill Date:	9/9/1992
Spill Number/Closed Date:	9206686 / 4/8/2003
Spill Cause:	Other
Spill Class:	Known release that creates a file or hazard. DEC Response. Willing Responsible Party. Corrective action taken.
SWIS:	2401
Investigator:	O'DOWD
Referred To:	Not reported
Reported to Dept:	9/9/1992
CID:	Not reported
Water Affected:	Not reported
Spill Source:	Commercial/Industrial
Spill Notifier:	Other
Cleanup Ceased:	Not reported
Cleanup Meets Std:	False
Last Inspection:	Not reported
Recommended Penalty:	False

IGLELSIA EVANGELICA MISIONERA DE BKLYN (Continued) **U003128233**

UST Trust:	True
Remediation Phase:	0
Date Entered In Computer:	9/14/1992
Spill Record Last Update:	4/8/2003
Spiller Name:	Not reported
Spiller Company:	SUBERD TILE & MASONERY
Spiller Address:	Not reported
Spiller City,St,Zip:	ZZ
Spiller Company:	001
Contact Name:	Not reported
Contact Phone:	Not reported
DEC Memo:	Not reported
Remarks:	CALLER SAID SEWER HAD GASOLINE. THIS IS AN OLD GAS STATION. THEY ARE GOING TO REUSE THE TANKS. BELIEVE THEY ARE LEAKING 10-550 TANKS HE CALLED REG 2. This spill# closed; refer to 8806617.

Material:

Site ID:	129780
Operable Unit ID:	973830
Operable Unit:	01
Material ID:	407383
Material Code:	0009
Material Name:	Gasoline
Case No.:	Not reported
Material FA:	Petroleum
Quantity:	-1
Units:	Pounds
Recovered:	No
Resource Affected:	Not reported
Oxygenate:	False

Tank Test:

---

7 **EDR US Hist Cleaners** **1015051614**

380 ETNA ST **N/A**
BROOKLYN, NY 11208

EDR Historical Cleaners:

Name:	ETNA ST LAUNDROMAT & DRY CLEANING
Year:	1999
Address:	380 ETNA ST
Name:	ETNA ST LAUNDROMAT & DRY CLEANING
Year:	2000
Address:	380 ETNA ST
Name:	ETNA STREET LAUNDROMAT & CLRS
Year:	2002
Address:	380 ETNA ST
Name:	ETNA ST LAUNDROMAT & DRY CLNNG
Year:	2003
Address:	380 ETNA ST
Name:	ETNA ST LAUNDROMAT & DRY CLNNG
Year:	2004
Address:	380 ETNA ST

(Continued) **1015051614**

Name: ETNA ST LAUNDROMAT & DRY CLEANING
Year: 2005
Address: 380 ETNA ST

Name: ETNA ST LAUNDROMAT & DRY CLEANING
Year: 2006
Address: 380 ETNA ST

Name: ETNA STREET LAUNDROMAT & DRY CLEANIN
Year: 2007
Address: 380 ETNA ST

Name: ETNA ST LAUNDROMAT & DRY CLEANING
Year: 2008
Address: 380 ETNA ST

Name: ETNA STREET LAUNDROMAT & DRY CLEANIN
Year: 2009
Address: 380 ETNA ST

Name: ETNA STREET LAUNDROMAT & DRY
Year: 2010
Address: 380 ETNA ST

Name: ETNA ST LAUNDROMAT & DRY CLEANING
Year: 2011
Address: 380 ETNA ST

Name: ETNA ST LAUNDROMAT & DRY CLEANING
Year: 2012
Address: 380 ETNA ST

---

8 **ROBERT INTERNATIONAL** **NY LTANKS** **S106703180**
700 JAMAICA AVE **NY MANIFEST** **N/A**
BROOKLYN, NY 11208 **NY Spills**

LTANKS:
Site ID: 284384
Spill Number/Closed Date: 8708209 / 7/14/2005
Spill Date: 12/22/1987
Spill Cause: Tank Test Failure
Spill Source: Commercial/Industrial
Spill Class: Known release with minimal potential for fire or hazard. DEC Response. Willing Responsible Party. Corrective action taken.
Cleanup Ceased: Not reported
Cleanup Meets Standard: False
SWIS: 2401
Investigator: KJCARPEN
Referred To: Not reported
Reported to Dept: 12/22/1987
CID: Not reported
Water Affected: Not reported
Spill Notifier: Tank Tester
Last Inspection: Not reported
Recommended Penalty: False
UST Involvement: False
Remediation Phase: 0
Date Entered In Computer: 1/13/1988

ROBERT INTERNATIONAL (Continued) **S106703180**

Spill Record Last Update:	7/14/2005
Spiller Name:	Not reported
Spiller Company:	LEIVINGER & ROBERTS INC
Spiller Address:	700 JAMAICA AVE
Spiller City,St,Zip:	BROOKLYN, NY
Spiller County:	001
Spiller Contact:	Not reported
Spiller Phone:	Not reported
Spiller Extention:	Not reported
DEC Region:	2
DER Facility ID:	230610
DEC Memo:	DEC PM changed from Lombardo to Carpenter June 2004 as part of spill closure program. 7/14/05 No records of follow up after the tank test failure, however, the PBS tracking system indicates that the tank is still in service. The leak was reportedly in the return line.7/14/05 - This spill was closed because, per the guidance, sites with multiple spill can be consolidated to one spill number. This site had a reported spill in 1997 (spill number 97-07001). The spill will now be managed under the 1997 spill number.
Remarks:	2K TANK FAILED PETRO TITE AT -1.193GPH, LEAK IN RETURN LINE, WILL REPAIR THE LINE, WILL CALL IN CONTRACTOR.

Material:

Site ID:	284384
Operable Unit ID:	913736
Operable Unit:	01
Material ID:	463604
Material Code:	0001A
Material Name:	#2 Fuel Oil
Case No.:	Not reported
Material FA:	Petroleum
Quantity:	-1
Units:	Pounds
Recovered:	No
Resource Affected:	Not reported
Oxygenate:	False

Tank Test:

Site ID:	284384
Spill Tank Test:	1532774
Tank Number:	Not reported
Tank Size:	0
Test Method:	00
Leak Rate:	0
Gross Fail:	Not reported
Modified By:	Spills
Last Modified:	10/1/2004
Test Method:	Unknown

NY MANIFEST:

EPA ID:	NYD093763217
Country:	USA

Mailing Info:

Name:	ROBERT INTERNATIONAL

ROBERT INTERNATIONAL (Continued) **S106703180**

Contact:	JUAN PAGAN
Address:	700 JAMAICA AVENUE
City/State/Zip:	BROOKLYN, NY 11208
Country:	USA
Phone:	718-853-4600

Manifest:

Document ID:	NJA1390916
Manifest Status:	Completed copy
Trans1 State ID:	NJDEPS103
Trans2 State ID:	Not reported
Generator Ship Date:	03/18/1992
Trans1 Recv Date:	03/18/1992
Trans2 Recv Date:	/ /
TSD Site Recv Date:	03/19/1992
Part A Recv Date:	/ /
Part B Recv Date:	04/03/1992
Generator EPA ID:	NYD093763217
Trans1 EPA ID:	NJD986567279
Trans2 EPA ID:	Not reported
TSDF ID:	NJD002454544
Waste Code:	F003 - UNKNOWN
Quantity:	00055
Units:	G - Gallons (liquids only)* (8.3 pounds)
Number of Containers:	001
Container Type:	DM - Metal drums, barrels
Handling Method:	R Material recovery of more than 75 percent of the total material.
Specific Gravity:	100
Year:	1992

Document ID:	PAC5984101
Manifest Status:	Completed after the designated time period for a TSDF to get a copy to the DEC
Trans1 State ID:	PAAH0039
Trans2 State ID:	Not reported
Generator Ship Date:	03/12/1992
Trans1 Recv Date:	03/12/1992
Trans2 Recv Date:	/ /
TSD Site Recv Date:	03/23/1992
Part A Recv Date:	/ /
Part B Recv Date:	04/14/1992
Generator EPA ID:	NYD093763217
Trans1 EPA ID:	NJD986567279
Trans2 EPA ID:	Not reported
TSDF ID:	PAD085690592
Waste Code:	D002 - NON-LISTED CORROSIVE WASTES
Quantity:	00100
Units:	P - Pounds
Number of Containers:	001
Container Type:	DM - Metal drums, barrels
Handling Method:	T Chemical, physical, or biological treatment.
Specific Gravity:	100
Waste Code:	D002 - NON-LISTED CORROSIVE WASTES
Quantity:	00090
Units:	G - Gallons (liquids only)* (8.3 pounds)
Number of Containers:	002

ROBERT INTERNATIONAL (Continued) **S106703180**

Container Type:	DM - Metal drums, barrels
Handling Method:	T Chemical, physical, or biological treatment.
Specific Gravity:	100
Waste Code:	D001 - NON-LISTED IGNITABLE WASTES
Quantity:	00050
Units:	P - Pounds
Number of Containers:	001
Container Type:	DM - Metal drums, barrels
Handling Method:	T Chemical, physical, or biological treatment.
Specific Gravity:	100
Waste Code:	D002 - NON-LISTED CORROSIVE WASTES
Quantity:	00400
Units:	P - Pounds
Number of Containers:	001
Container Type:	DM - Metal drums, barrels
Handling Method:	T Chemical, physical, or biological treatment.
Specific Gravity:	100
Year:	1992

Document ID:	NJA1390915
Manifest Status:	Completed copy
Trans1 State ID:	S10376
Trans2 State ID:	NJDEPS103
Generator Ship Date:	03/18/1992
Trans1 Recv Date:	03/18/1992
Trans2 Recv Date:	03/20/1992
TSD Site Recv Date:	03/24/1992
Part A Recv Date:	/ /
Part B Recv Date:	04/06/1992
Generator EPA ID:	NYD093763217
Trans1 EPA ID:	NJD980787147
Trans2 EPA ID:	NJD980787147
TSDF ID:	NJD002200046
Waste Code:	D002 - NON-LISTED CORROSIVE WASTES
Quantity:	00008
Units:	G - Gallons (liquids only)* (8.3 pounds)
Number of Containers:	002
Container Type:	DM - Metal drums, barrels
Handling Method:	T Chemical, physical, or biological treatment.
Specific Gravity:	100
Year:	1992

Document ID:	NYB2224251
Manifest Status:	Completed after the designated time period for a TSDF to get a copy to the DEC
Trans1 State ID:	NJXK18WY
Trans2 State ID:	Not reported
Generator Ship Date:	05/10/1991
Trans1 Recv Date:	05/10/1991
Trans2 Recv Date:	/ /
TSD Site Recv Date:	05/14/1991
Part A Recv Date:	07/15/1991
Part B Recv Date:	06/03/1991
Generator EPA ID:	NYD093763217
Trans1 EPA ID:	NYD000691949
Trans2 EPA ID:	Not reported

ROBERT INTERNATIONAL (Continued) **S106703180**

TSDF ID:	NYD000691949
Waste Code:	F008 - PLAT SLDG FM BTM PLAT BATH OPER CYANIDE.
Quantity:	00250
Units:	P - Pounds
Number of Containers:	001
Container Type:	DM - Metal drums, barrels
Handling Method:	T Chemical, physical, or biological treatment.
Specific Gravity:	100
Waste Code:	P106 - SODIUM CYANIDE
Quantity:	00250
Units:	P - Pounds
Number of Containers:	001
Container Type:	DM - Metal drums, barrels
Handling Method:	T Chemical, physical, or biological treatment.
Specific Gravity:	100
Waste Code:	D007 - CHROMIUM 5.0 MG/L TCLP
Quantity:	00550
Units:	G - Gallons (liquids only)* (8.3 pounds)
Number of Containers:	010
Container Type:	DM - Metal drums, barrels
Handling Method:	T Chemical, physical, or biological treatment.
Specific Gravity:	100
Waste Code:	D004 - ARSENIC 5.0 MG/L TCLP
Quantity:	00165
Units:	G - Gallons (liquids only)* (8.3 pounds)
Number of Containers:	003
Container Type:	DM - Metal drums, barrels
Handling Method:	T Chemical, physical, or biological treatment.
Specific Gravity:	100
Year:	1991

Document ID:	NYB1584225
Manifest Status:	Completed after the designated time period for a TSDF to get a copy to the DEC
Trans1 State ID:	PA394G1CG
Trans2 State ID:	Not reported
Generator Ship Date:	08/22/1991
Trans1 Recv Date:	08/22/1991
Trans2 Recv Date:	/ /
TSD Site Recv Date:	08/28/1991
Part A Recv Date:	/ /
Part B Recv Date:	11/14/1991
Generator EPA ID:	NYD093763217
Trans1 EPA ID:	PAD085690592
Trans2 EPA ID:	Not reported
TSDF ID:	NYD000691949
Waste Code:	F008 - PLAT SLDG FM BTM PLAT BATH OPER CYANIDE.
Quantity:	01740
Units:	P - Pounds
Number of Containers:	004
Container Type:	DM - Metal drums, barrels
Handling Method:	T Chemical, physical, or biological treatment.
Specific Gravity:	100
Waste Code:	P106 - SODIUM CYANIDE
Quantity:	00200
Units:	P - Pounds
Number of Containers:	001

ROBERT INTERNATIONAL (Continued) **S106703180**

Container Type:	DM - Metal drums, barrels
Handling Method:	T Chemical, physical, or biological treatment.
Specific Gravity:	100
Waste Code:	D007 - CHROMIUM 5.0 MG/L TCLP
Quantity:	00110
Units:	G - Gallons (liquids only)* (8.3 pounds)
Number of Containers:	002
Container Type:	DM - Metal drums, barrels
Handling Method:	T Chemical, physical, or biological treatment.
Specific Gravity:	100
Waste Code:	F008 - PLAT SLDG FM BTM PLAT BATH OPER CYANIDE.
Quantity:	01000
Units:	P - Pounds
Number of Containers:	004
Container Type:	DM - Metal drums, barrels
Handling Method:	T Chemical, physical, or biological treatment.
Specific Gravity:	100
Year:	1991

Document ID:	NYB2022426
Manifest Status:	Completed after the designated time period for a TSDF to get a copy to the DEC
Trans1 State ID:	PA39461CG
Trans2 State ID:	Not reported
Generator Ship Date:	08/22/1991
Trans1 Recv Date:	08/22/1991
Trans2 Recv Date:	/ /
TSD Site Recv Date:	08/28/1991
Part A Recv Date:	/ /
Part B Recv Date:	11/14/1991
Generator EPA ID:	NYD093763217
Trans1 EPA ID:	PAD085690592
Trans2 EPA ID:	Not reported
TSDF ID:	NYD000691949
Waste Code:	D002 - NON-LISTED CORROSIVE WASTES
Quantity:	00055
Units:	G - Gallons (liquids only)* (8.3 pounds)
Number of Containers:	001
Container Type:	DM - Metal drums, barrels
Handling Method:	T Chemical, physical, or biological treatment.
Specific Gravity:	100
Waste Code:	F007 - PLATING BATH SOL FM ELECTROPLATING OPER
Quantity:	01100
Units:	P - Pounds
Number of Containers:	004
Container Type:	DM - Metal drums, barrels
Handling Method:	T Chemical, physical, or biological treatment.
Specific Gravity:	100
Waste Code:	F010 - UNKNOWN
Quantity:	01810
Units:	P - Pounds
Number of Containers:	005
Container Type:	DM - Metal drums, barrels
Handling Method:	T Chemical, physical, or biological treatment.
Specific Gravity:	100
Year:	1991

ROBERT INTERNATIONAL (Continued) **S106703180**

Document ID:	NYB2224260
Manifest Status:	Completed after the designated time period for a TSDF to get a copy to the DEC
Trans1 State ID:	NJXK18WY
Trans2 State ID:	Not reported
Generator Ship Date:	05/10/1991
Trans1 Recv Date:	05/10/1991
Trans2 Recv Date:	/ /
TSD Site Recv Date:	05/14/1991
Part A Recv Date:	07/15/1991
Part B Recv Date:	06/03/1991
Generator EPA ID:	NYD093763217
Trans1 EPA ID:	NYD000691949
Trans2 EPA ID:	Not reported
TSDF ID:	NYD000691949
Waste Code:	F007 - PLATING BATH SOL FM ELECTROPLATING OPER
Quantity:	01000
Units:	P - Pounds
Number of Containers:	002
Container Type:	DM - Metal drums, barrels
Handling Method:	L Landfill.
Specific Gravity:	100
Waste Code:	D002 - NON-LISTED CORROSIVE WASTES
Quantity:	00110
Units:	G - Gallons (liquids only)* (8.3 pounds)
Number of Containers:	002
Container Type:	DM - Metal drums, barrels
Handling Method:	T Chemical, physical, or biological treatment.
Specific Gravity:	100
Year:	1991

SPILLS:

Facility ID:	9707001
Facility Type:	ER
DER Facility ID:	230610
Site ID:	284385
DEC Region:	2
Spill Date:	8/22/1997
Spill Number/Closed Date:	9707001 / 2/8/2006
Spill Cause:	Deliberate
Spill Class:	Known release with minimal potential for fire or hazard. DEC Response. Willing Responsible Party. Corrective action taken.
SWIS:	2401
Investigator:	JLDYBER
Referred To:	Not reported
Reported to Dept:	9/12/1997
CID:	369
Water Affected:	Not reported
Spill Source:	Commercial/Industrial
Spill Notifier:	Responsible Party
Cleanup Ceased:	Not reported
Cleanup Meets Std:	False
Last Inspection:	Not reported
Recommended Penalty:	False
UST Trust:	False
Remediation Phase:	0
Date Entered In Computer:	9/12/1997
Spill Record Last Update:	3/29/2006

ROBERT INTERNATIONAL (Continued) **S106703180**

Spiller Name:	DOMINICK MOLINARO
Spiller Company:	CENTURYAMBULANCE
Spiller Address:	700 JAMAICA AVE
Spiller City,St,Zip:	BROOKLYN, ZZ
Spiller Company:	001
Contact Name:	DOMINICK MOLINARO
Contact Phone:	(718) 235-9000
DEC Memo:	3/29/06, Dyber: Next Step: Perform state-funded investigation.8/26/05, Dyber: Inspected exterior of property. Observed stained soil in several areas that appeared to be leaks from vehicles. No evidence of dumping.8/18/05, Dyber: Have not heard back from Domenick Marinaro. Left message.8/1/05, Dyber: Domenick Marinaro called. He will check records for environmental reports and call me tomorrow.7/28/05, Dyber: Left message for Domenick Marinaro, operator, 718-235-9000. Tried caller's phone, but number was disconnected.7/14/05: Incorporated spill 8708209 into this spill. Spill 8708209 was a tank test failure in which a return line was leaking. No record of cleanup in files. Will ask property owner to clean up or account for both spills.Prior to Sept, 2004 data translation this spill Lead_DEC Field was "M TIBBE"
Remarks:	CALLER WORKS FOR GARAGE-SAYS HE HAS SEEN OWNER DUMP ALL KINDS OF AUTOMOTIVE FLUIDS ON THE GROUNDS. SAYS HE COVERS IT UP WITH STONE.CALLER HAS CONFRONTED SPILLER WHO SENDS HIM HOME FROM WORK. CALLERSAYS HE CAN GIVE EXACT DIRECTIONS TO LOCATION. ASKING FOR AN IMMEDIATE RESPONSE FROM DEC. MOST RECENT SPILL WAS THE DIESEL FUEL.

Material:

Site ID:	284385
Operable Unit ID:	1050367
Operable Unit:	01
Material ID:	332582
Material Code:	0008
Material Name:	Diesel
Case No.:	Not reported
Material FA:	Petroleum
Quantity:	200
Units:	Gallons
Recovered:	No
Resource Affected:	Not reported
Oxygenate:	False

Tank Test:

---

9 **EDR US Hist Cleaners** **1015002222**

166 NICHOLS AVE **N/A**
BROOKLYN, NY 11208

EDR Historical Cleaners:

Name:	PENNYS LAUNDROMAT
Year:	2009
Address:	166 NICHOLS AVE

10 **PINE HOME** **NY LTANKS** **S107658560**
65 OBRIEN PLACE **N/A**
BROOKLYN, NY

LTANKS:

Site ID:	359572
Spill Number/Closed Date:	0513145 / 2/15/2006
Spill Date:	2/15/2006
Spill Cause:	Tank Failure
Spill Source:	Private Dwelling
Spill Class:	Not reported
Cleanup Ceased:	Not reported
Cleanup Meets Standard:	False
SWIS:	2401
Investigator:	rvketani
Referred To:	Not reported
Reported to Dept:	2/15/2006
CID:	444
Water Affected:	Not reported
Spill Notifier:	Other
Last Inspection:	Not reported
Recommended Penalty:	False
UST Involvement:	False
Remediation Phase:	0
Date Entered In Computer:	2/15/2006
Spill Record Last Update:	2/15/2006
Spiller Name:	GREGORY PINE
Spiller Company:	PINE HOME
Spiller Address:	65 OBRIEN PLACE
Spiller City,St,Zip:	BROOKLYN, NY
Spiller County:	001
Spiller Contact:	GREGORY PINE
Spiller Phone:	(718) 277-2339
Spiller Extention:	Not reported
DEC Region:	2
DER Facility ID:	309669
DEC Memo:	2/15/06 - Raphael Ketani. This spill report is the same one as case #0513141. I spoke to Mallory at DEP Emergency and she said that she passed on the report to someone in her office. I asked who and she said she didn't know. I am closing this later report.
Remarks:	CRACK IN TANK,

Material:

Site ID:	359572
Operable Unit ID:	1116776
Operable Unit:	01
Material ID:	2107226
Material Code:	0001A
Material Name:	#2 Fuel Oil
Case No.:	Not reported
Material FA:	Petroleum
Quantity:	Not reported
Units:	Gallons
Recovered:	No
Resource Affected:	Not reported
Oxygenate:	False

Tank Test:

10 **PRIVATE RESIDENCE** **NY LTANKS** **S107658559**
65 O'BRIEN PLACE **N/A**
BROOKLYN, NY

LTANKS:

Site ID:	359567
Spill Number/Closed Date:	0513141 / 4/4/2006
Spill Date:	2/14/2006
Spill Cause:	Tank Failure
Spill Source:	Private Dwelling
Spill Class:	Known release with minimal potential for fire or hazard. DEC Response. Willing Responsible Party. Corrective action taken.
Cleanup Ceased:	Not reported
Cleanup Meets Standard:	False
SWIS:	2401
Investigator:	rvketani
Referred To:	Not reported
Reported to Dept:	2/14/2006
CID:	71
Water Affected:	Not reported
Spill Notifier:	Local Agency
Last Inspection:	Not reported
Recommended Penalty:	False
UST Involvement:	False
Remediation Phase:	0
Date Entered In Computer:	2/14/2006
Spill Record Last Update:	4/4/2006
Spiller Name:	ALBA RAMOS
Spiller Company:	PRIVATE RESIDENCE
Spiller Address:	65 O'BRIEN PLACE
Spiller City,St,Zip:	BROOKLYN, NY 11208
Spiller County:	001
Spiller Contact:	ALBA RAMOS
Spiller Phone:	(718) 277-2339
Spiller Extention:	Not reported
DEC Region:	2
DER Facility ID:	309658
DEC Memo:	Sangesland spoke to the property owner. Tank in basement rotted and oil spilled to the basement floor and down a drain. Petro was called and Milro was put on standby. someone? pumped the remaining oil out of the tank. No clean up has been done yet (by 10AM on 2/15) Sangesland told the homeowner to call their insurance company and get an adjuster to the site.Ketani responded to the site.2/15/06 - Raphael Ketani. I made a site visit and met Harry King of Petro ((718) 628-3366) and a fellow worker who was serving as a translator. I also met Alba Ramos and her son. There was a slight stain on the wall where the fill port was, but nothing to indicate that any oil ran down to the ground. The vent pipe area was clean. The pipes leading to the tank looked clean and dry. I asked Mr. King whether he had checked the pipes for leaks. He said he did and they were fine. I asked about the suction line and he said it was also fine. He said the tank was the problem and that it had burst. The tank was rusted all over. Mr. King said that the stairs above the tank leak and that the tank was sitting on the ground. I didn't see any oil, but the soil next to the tank had oil. I saw a drain about 5 feet from the tank, but the vapors coming from the tank area were strong enough so that I couldn't sense whether any oil had gone down the drain. However, I didn't see any sheen in the wet sand next to the drain and Petro had been walking all over the place. So the odors were getting

PRIVATE RESIDENCE (Continued) **S107658559**

more and more spread throughout the under-stairs area. Mr. King said that 179 gals. had been delivered, and MILRO had been here earlier and had pumped the tank. I saw only a little sludge in the tank bottom. I told Mr. King and Ms. Ramos (through the translator) that the tank would have to be removed and a soil boring would have to be done in the tank area and a soil sample taken in the drain.I spoke to Paul of MILRO, the company that vacuumed the tank. He said his records show that they collected only 30 gals. I left a message for Mr. King of Petro and told him the recovery was only 30 gals.Abu Ramos (son in law) called me and said the Allstate claim number is 5381768216.3/6/06 - Raphael Ketani. Paul of MILRO called to say that his crew was over to the site on 2/28/06 and removed the tank. They discovered holes in the bottom of the tank and in the concrete floor below the tank. They have done excavation of contaminated soil at the site and are wondering how many borings to do as the owner is paying for the work herself and, he said, she doesn't have much money. Paul wanted to avoid some of the costs of the work by doing just 2 end point borings, instead of the usual 4 he would do in this 4' x 4' excavation. I told him to a take bottom and a side clean end point samples. 4/4/06 - Raphael Ketani. I received the cleanup report on 4/3/06 from MILRO. I reviewed the report describing what was done to investigate the situation, remove all of the contamination, and the taking of clean end point samples. Based upon this report, I am closing the case.

Remarks: ROTTED SPOT IN BOTTOM OF TANK. 100 TO 150 GALLONS. SOME DID GO INTO A STORM DRAIN. TANK HAS BEEN PUMPED OUT. TECHS ON SITE ARE USING SPEEDY DRY

Material:

Site ID:	359567
Operable Unit ID:	1116771
Operable Unit:	01
Material ID:	2107221
Material Code:	0001A
Material Name:	#2 Fuel Oil
Case No.:	Not reported
Material FA:	Petroleum
Quantity:	125
Units:	Gallons
Recovered:	No
Resource Affected:	Not reported
Oxygenate:	False

Tank Test:

---

11 **246 ETNA ST** **NY LTANKS** **S106703600**
246 ETNA ST **N/A**
BROOKLYN, NY

LTANKS:

Site ID:	110015
Spill Number/Closed Date:	9111193 / 1/30/1992
Spill Date:	1/30/1992
Spill Cause:	Tank Overfill
Spill Source:	Tank Truck
Spill Class:	Not reported

246 ETNA ST (Continued) **S106703600**

Cleanup Ceased:	1/30/1992
Cleanup Meets Standard:	True
SWIS:	2401
Investigator:	WILSON
Referred To:	Not reported
Reported to Dept:	1/30/1992
CID:	Not reported
Water Affected:	Not reported
Spill Notifier:	Responsible Party
Last Inspection:	Not reported
Recommended Penalty:	False
UST Involvement:	False
Remediation Phase:	0
Date Entered In Computer:	2/7/1992
Spill Record Last Update:	2/19/2003
Spiller Name:	Not reported
Spiller Company:	Not reported
Spiller Address:	Not reported
Spiller City,St,Zip:	***Update***, ZZ
Spiller County:	001
Spiller Contact:	Not reported
Spiller Phone:	Not reported
Spiller Extention:	Not reported
DEC Region:	2
DER Facility ID:	96458
DEC Memo:	Not reported
Remarks:	Not reported

Material:

Site ID:	110015
Operable Unit ID:	964926
Operable Unit:	01
Material ID:	416246
Material Code:	0001A
Material Name:	#2 Fuel Oil
Case No.:	Not reported
Material FA:	Petroleum
Quantity:	5
Units:	Gallons
Recovered:	No
Resource Affected:	Not reported
Oxygenate:	False

Tank Test:

---

11 **CON EDISON** **NY MANIFEST** **S117313968**
FO 252 ETNA ST **N/A**
BROOKLYN, NY 11208

NY MANIFEST:

EPA ID:	NYP004609780
Country:	USA

Mailing Info:

Name:	CON EDISON
Contact:	TOM TEELING

CON EDISON (Continued) **S117313968**

Address: 4 IRVING PLACE 15TH FLOOR
City/State/Zip: NEW YORK, NY 10003
Country: USA
Phone: Not reported

Manifest:

Document ID: Not reported
Manifest Status: Not reported
Trans1 State ID: NJD003812047
Trans2 State ID: NJD003812047
Generator Ship Date: 07/28/2014
Trans1 Recv Date: 07/28/2014
Trans2 Recv Date: 07/30/2014
TSD Site Recv Date: 07/30/2014
Part A Recv Date: Not reported
Part B Recv Date: Not reported
Generator EPA ID: NYP004609780
Trans1 EPA ID: Not reported
Trans2 EPA ID: Not reported
TSDF ID: NJD991291105
Waste Code: Not reported
Quantity: 60
Units: G - Gallons (liquids only)* (8.3 pounds)
Number of Containers: 1
Container Type: TT - Cargo tank, tank trucks
Handling Method: T Chemical, physical, or biological treatment.
Specific Gravity: 1
Year: 2014
Manifest Tracking Num: 002615545GBF
Import Ind: N
Export Ind: N
Discr Quantity Ind: N
Discr Type Ind: N
Discr Residue Ind: N
Discr Partial Reject Ind: N
Discr Full Reject Ind: N
Manifest Ref Num: Not reported
Alt Fac RCRA Id: Not reported
Alt Fac Sign Date: Not reported
Mgmt Method Type Code: H110

---

11 **RESI: VOLSKIS** **NY LTANKS** **S103559035**
251 ETNA ST **N/A**
BROOKLYN, NY

LTANKS:
Site ID: 209247
Spill Number/Closed Date: 9812282 / 1/19/1999
Spill Date: 1/2/1999
Spill Cause: Tank Overfill
Spill Source: Private Dwelling
Spill Class: Known release with minimal potential for fire or hazard. DEC Response. Unable/unwilling Responsible Party. Corrective action taken. (ISR)
Cleanup Ceased: Not reported
Cleanup Meets Standard: False
SWIS: 2401

RESI: VOLSKIS (Continued) **S103559035**

Investigator:	SMSANGES
Referred To:	Not reported
Reported to Dept:	1/4/1999
CID:	323
Water Affected:	Not reported
Spill Notifier:	Local Agency
Last Inspection:	Not reported
Recommended Penalty:	False
UST Involvement:	False
Remediation Phase:	0
Date Entered In Computer:	1/4/1999
Spill Record Last Update:	10/25/1999
Spiller Name:	MIKE
Spiller Company:	PAYLESS FUEL OIL
Spiller Address:	Not reported
Spiller City,St,Zip:	ZZ
Spiller County:	001
Spiller Contact:	MR VOLSKIS
Spiller Phone:	(718) 847-6422
Spiller Extention:	Not reported
DEC Region:	2
DER Facility ID:	173523
DEC Memo:	Prior to Sept, 2004 data translation this spill Lead_DEC Field was "SANGESLAND"SANGESLAND WENT TO THE SITE - CALLED PAYLESS FUELFUEL COMPANY- PAYLESS DID SURFACE CLEAN UP AND THEN SENT A GARDENER TO CLEAN UP FLOWER BED AND REPLANTCLEAN UP COMPLETECLOSED
Remarks:	DRIVER PUT TOO MUCH OIL IN THE TANK. OIL CO REFUSES TO CLEAN UP SPILL. Not reported

Material:

Site ID:	209247
Operable Unit ID:	1069553
Operable Unit:	01
Material ID:	312561
Material Code:	0001A
Material Name:	#2 Fuel Oil
Case No.:	Not reported
Material FA:	Petroleum
Quantity:	35
Units:	Gallons
Recovered:	No
Resource Affected:	Not reported
Oxygenate:	False

Tank Test:

11 **CON EDISON** **NY MANIFEST** **S117313967**
FO 251 ETNA ST **N/A**
BROOKLYN, NY 11208

NY MANIFEST:

EPA ID:	NYP004609772
Country:	USA

Mailing Info:

Name:	CON EDISON
Contact:	TOM TEELING
Address:	4 IRVING PLACE 15TH FLOOR
City/State/Zip:	NEW YORK, NY 10003
Country:	USA
Phone:	Not reported

Manifest:

Document ID:	Not reported
Manifest Status:	Not reported
Trans1 State ID:	NJD003812047
Trans2 State ID:	NJD003812047
Generator Ship Date:	07/28/2014
Trans1 Recv Date:	07/28/2014
Trans2 Recv Date:	07/30/2014
TSD Site Recv Date:	07/30/2014
Part A Recv Date:	Not reported
Part B Recv Date:	Not reported
Generator EPA ID:	NYP004609772
Trans1 EPA ID:	Not reported
Trans2 EPA ID:	Not reported
TSDF ID:	NJD991291105
Waste Code:	Not reported
Quantity:	60
Units:	G - Gallons (liquids only)* (8.3 pounds)
Number of Containers:	1
Container Type:	TT - Cargo tank, tank trucks
Handling Method:	T Chemical, physical, or biological treatment.
Specific Gravity:	1
Year:	2014
Manifest Tracking Num:	002615490GBF
Import Ind:	N
Export Ind:	N
Discr Quantity Ind:	N
Discr Type Ind:	N
Discr Residue Ind:	N
Discr Partial Reject Ind:	N
Discr Full Reject Ind:	N
Manifest Ref Num:	Not reported
Alt Fac RCRA Id:	Not reported
Alt Fac Sign Date:	Not reported
Mgmt Method Type Code:	H110

12 **15 LOGAN ST** **NY LTANKS** **S102671854**
15 LOGAN ST **N/A**
BROOKLYN, NY

LTANKS:

Site ID:	225537
Spill Number/Closed Date:	9112942 / 3/21/1992
Spill Date:	3/21/1992
Spill Cause:	Tank Overfill
Spill Source:	Tank Truck
Spill Class:	Not reported
Cleanup Ceased:	3/21/1992
Cleanup Meets Standard:	True
SWIS:	2401
Investigator:	O'DOWD
Referred To:	Not reported
Reported to Dept:	3/21/1992
CID:	Not reported
Water Affected:	Not reported
Spill Notifier:	Other
Last Inspection:	Not reported
Recommended Penalty:	False
UST Involvement:	False
Remediation Phase:	0
Date Entered In Computer:	3/27/1992
Spill Record Last Update:	12/6/2002
Spiller Name:	Not reported
Spiller Company:	Not reported
Spiller Address:	Not reported
Spiller City,St,Zip:	***Update***, ZZ
Spiller County:	001
Spiller Contact:	Not reported
Spiller Phone:	Not reported
Spiller Extention:	Not reported
DEC Region:	2
DER Facility ID:	186183
DEC Memo:	Not reported
Remarks:	MILRO VAC TRUCK EN ROUTE. CUSTOMES HAD BEEN WORKING ON TANK AND MUST OF TOPPED OFF TANK. BREAZLAW DRIVERDELIVERED OIL WHICH MESULTER IN A SPILL CLEAN UP COVNPANES SECINE MILRO. GOING TO BRING IN VAC TRUCK NO CALL BACK NECESSARY.

Material:

Site ID:	225537
Operable Unit ID:	963556
Operable Unit:	01
Material ID:	414486
Material Code:	0001A
Material Name:	#2 Fuel Oil
Case No.:	Not reported
Material FA:	Petroleum
Quantity:	200
Units:	Gallons
Recovered:	No
Resource Affected:	Not reported
Oxygenate:	False

Tank Test:

13 **97 EUCLID REALTY LLC** **NY AST** **A100154008**
97 EUCLID AVENUE **N/A**
BROOKLYN, NY 11208

AST:

Region:	STATE
DEC Region:	2
Site Status:	Active
Facility Id:	2-604192
Program Type:	PBS
UTM X:	595081.65083000006
UTM Y:	4504448.9911399996
Expiration Date:	01/28/2019
Site Type:	Apartment Building/Office Building

Affiliation Records:

Site Id:	26072
Affiliation Type:	Mail Contact
Company Name:	97 EUCLID REALTY LLC
Contact Type:	MANAGER
Contact Name:	MICHAEL HAAS
Address1:	1499 CONEY ISLAND AVE
Address2:	Not reported
City:	BROOKLYN
State:	NY
Zip Code:	11230
Country Code:	001
Phone:	(718) 338-2010
EMail:	CDW@CONEYISLAND.COM
Fax Number:	Not reported
Modified By:	DMMOLOUG
Date Last Modified:	12/19/2013

Site Id:	26072
Affiliation Type:	On-Site Operator
Company Name:	97 EUCLID REALTY LLC
Contact Type:	Not reported
Contact Name:	JOSEPH
Address1:	Not reported
Address2:	Not reported
City:	Not reported
State:	NN
Zip Code:	Not reported
Country Code:	001
Phone:	(347) 299-7083
EMail:	Not reported
Fax Number:	Not reported
Modified By:	MSBAPTIS
Date Last Modified:	4/26/2012

Site Id:	26072
Affiliation Type:	Emergency Contact
Company Name:	97 REALTY NY LLC
Contact Type:	Not reported
Contact Name:	JOSEPH
Address1:	Not reported
Address2:	Not reported
City:	Not reported
State:	NN
Zip Code:	Not reported

97 EUCLID REALTY LLC (Continued) **A100154008**

Country Code:	999
Phone:	(347) 299-7083
EMail:	Not reported
Fax Number:	Not reported
Modified By:	MSBAPTIS
Date Last Modified:	4/26/2012
Site Id:	26072
Affiliation Type:	Facility Owner
Company Name:	97 EUCLID REALTY LLC
Contact Type:	MANAGER
Contact Name:	MICHAEL HAAS
Address1:	1499 CONEY ISLAND AVE
Address2:	Not reported
City:	BROOKLYN
State:	NY
Zip Code:	11230
Country Code:	001
Phone:	(718) 338-2010
EMail:	CDW@CONEYISLAND.COM
Fax Number:	Not reported
Modified By:	DMMOLOUG
Date Last Modified:	12/19/2013

Tank Info:

Tank Number:	001
Tank Id:	56937
Material Code:	0001
Common Name of Substance:	#2 Fuel Oil (On-Site Consumption)

Equipment Records:

B00 - Tank External Protection - None
C01 - Pipe Location - Aboveground
E00 - Piping Secondary Containment - None
H00 - Tank Leak Detection - None
K00 - Spill Prevention - None
A00 - Tank Internal Protection - None
D01 - Pipe Type - Steel/Carbon Steel/Iron
G00 - Tank Secondary Containment - None
I05 - Overfill - Vent Whistle
J02 - Dispenser - Suction Dispenser
L09 - Piping Leak Detection - Exempt Suction Piping
F00 - Pipe External Protection - None

Tank Location:	1
Tank Type:	Steel/Carbon Steel/Iron
Tank Status:	In Service
Pipe Model:	Not reported
Install Date:	05/01/1968
Capacity Gallons:	5000
Tightness Test Method:	NN
Date Test:	Not reported
Next Test Date:	Not reported
Date Tank Closed:	Not reported
Register:	True
Modified By:	DMMOLOUG

97 EUCLID REALTY LLC (Continued) **A100154008**

Last Modified: 12/19/2013
Material Name: #2 Fuel Oil (On-Site Consumption)

---

14 **PUBLIC SCHOOL 171 - BROOKLYN K171** **NY AST** **A100194229**
528 RIDGEWOOD AVENUE **N/A**
BROOKLYN, NY 11208

AST:
Region: STATE
DEC Region: 2
Site Status: Active
Facility Id: 2-607201
Program Type: PBS
UTM X: 595512.46681000001
UTM Y: 4504534.6602999996
Expiration Date: 11/20/2016
Site Type: School

Affiliation Records:
Site Id: 29054
Affiliation Type: Facility Owner
Company Name: NEW YORK CITY DEPARTMENT OF EDUCATION
Contact Type: Not reported
Contact Name: Not reported
Address1: 44-36 VERNON BOULEVARD
Address2: Not reported
City: LONG ISLAND CITY
State: NY
Zip Code: 11101
Country Code: 001
Phone: (718) 349-5752
EMail: Not reported
Fax Number: Not reported
Modified By: NRLOMBAR
Date Last Modified: 11/26/2014

Site Id: 29054
Affiliation Type: Mail Contact
Company Name: NYC DEPARTMENT OF EDUCATION
Contact Type: Not reported
Contact Name: MUNENDRA SHARMA
Address1: FIELD OPERATIONS, FUEL DIVISION
Address2: 44-36 VERNON BOULEVARD
City: LONG ISLAND CITY
State: NY
Zip Code: 11101
Country Code: 001
Phone: (718) 349-5752
EMail: MSHARMA@SCHOOLS.NYC.GOV
Fax Number: Not reported
Modified By: NRLOMBAR
Date Last Modified: 4/10/2013

Site Id: 29054
Affiliation Type: On-Site Operator
Company Name: PUBLIC SCHOOL 171 - BROOKLYN K171
Contact Type: Not reported
Contact Name: PLANT OPERATIONS

PUBLIC SCHOOL 171 - BROOKLYN K171 (Continued) **A100194229**

Address1:	Not reported
Address2:	Not reported
City:	Not reported
State:	NN
Zip Code:	Not reported
Country Code:	001
Phone:	(718) 349-5400
EMail:	Not reported
Fax Number:	Not reported
Modified By:	NRLOMBAR
Date Last Modified:	2/12/2013

Site Id:	29054
Affiliation Type:	Emergency Contact
Company Name:	NEW YORK CITY DEPARTMENT OF EDUCATION
Contact Type:	Not reported
Contact Name:	SCHOOL SAFETY
Address1:	Not reported
Address2:	Not reported
City:	Not reported
State:	NN
Zip Code:	Not reported
Country Code:	999
Phone:	(718) 935-3300
EMail:	Not reported
Fax Number:	Not reported
Modified By:	GDBREEN
Date Last Modified:	9/10/2014

Tank Info:

Tank Number:	001
Tank Id:	62497
Material Code:	0001
Common Name of Substance:	#2 Fuel Oil (On-Site Consumption)

Equipment Records:

C01 - Pipe Location - Aboveground
E00 - Piping Secondary Containment - None
F01 - Pipe External Protection - Painted/Asphalt Coating
K00 - Spill Prevention - None
B01 - Tank External Protection - Painted/Asphalt Coating
H01 - Tank Leak Detection - Interstitial - Electronic Monitoring
I02 - Overfill - High Level Alarm
I04 - Overfill - Product Level Gauge (A/G)
A00 - Tank Internal Protection - None
D01 - Pipe Type - Steel/Carbon Steel/Iron
G02 - Tank Secondary Containment - Vault (w/access)
J02 - Dispenser - Suction Dispenser
H06 - Tank Leak Detection - Impervious Barrier/Concrete Pad (A/G)
L00 - Piping Leak Detection - None

Tank Location:	3
Tank Type:	Steel/Carbon Steel/Iron
Tank Status:	In Service
Pipe Model:	Not reported
Install Date:	06/01/2001

PUBLIC SCHOOL 171 - BROOKLYN K171 (Continued) **A100194229**

Capacity Gallons:	10000
Tightness Test Method:	NN
Date Test:	Not reported
Next Test Date:	Not reported
Date Tank Closed:	Not reported
Register:	True
Modified By:	NRLOMBAR
Last Modified:	02/12/2013
Material Name:	#2 Fuel Oil (On-Site Consumption)

---

14 **NYC - PUBLIC SCHOOL 7 IS 171K** **RCRA NonGen / NLR 1001224071**
528 RIDGEWOOD AVE **NY MANIFEST NYR000052878**
BROOKLYN, NY 11208

RCRA NonGen / NLR:

Date form received by agency:	01/01/2007
Facility name:	NYC - PUBLIC SCHOOL 7 IS 171K
Facility address:	528 RIDGEWOOD AVE BROOKLYN, NY 11208
EPA ID:	NYR000052878
Mailing address:	MAIN ST WHITE PLAINS, NY 10601
Contact:	WILLIAM SLADE
Contact address:	MAIN ST WHITE PLAINS, NY 10601
Contact country:	US
Contact telephone:	(914) 681-6405
Contact email:	Not reported
EPA Region:	02
Classification:	Non-Generator
Description:	Handler: Non-Generators do not presently generate hazardous waste

Owner/Operator Summary:

Owner/operator name:	NEW YORK CITY OFFICE OF ENERGY CONSERVAT
Owner/operator address:	1 CENTER ST NEW YORK, NY 10007
Owner/operator country:	US
Owner/operator telephone:	(212) 669-8710
Legal status:	Municipal
Owner/Operator Type:	Owner
Owner/Op start date:	Not reported
Owner/Op end date:	Not reported

Owner/operator name:	NEW YORK CITY OFFICE OF ENERGY CONSERVAT
Owner/operator address:	1 CENTER ST NEW YORK, NY 10007
Owner/operator country:	US
Owner/operator telephone:	(212) 669-8710
Legal status:	Municipal
Owner/Operator Type:	Operator
Owner/Op start date:	Not reported
Owner/Op end date:	Not reported

Handler Activities Summary:

U.S. importer of hazardous waste:	No
Mixed waste (haz. and radioactive):	No
Recycler of hazardous waste:	No

NYC - PUBLIC SCHOOL 7 IS 171K (Continued) **1001224071**

Transporter of hazardous waste:	No
Treater, storer or disposer of HW:	No
Underground injection activity:	No
On-site burner exemption:	No
Furnace exemption:	No
Used oil fuel burner:	No
Used oil processor:	No
User oil refiner:	No
Used oil fuel marketer to burner:	No
Used oil Specification marketer:	No
Used oil transfer facility:	No
Used oil transporter:	No

Historical Generators:

Date form received by agency:	01/01/2006
Site name:	NYC - PUBLIC SCHOOL 7 IS 171K
Classification:	Not a generator, verified
Date form received by agency:	03/31/1998
Site name:	NYC - PUBLIC SCHOOL 7 IS 171K
Classification:	Small Quantity Generator

Hazardous Waste Summary:

Waste code:	D000
Waste name:	Not Defined
Waste code:	D008
Waste name:	LEAD
Waste code:	D009
Waste name:	MERCURY
Violation Status:	No violations found

NY MANIFEST:

EPA ID:	NYR000052878
Country:	USA

Mailing Info:

Name:	PS7/IS 171 K
Contact:	VINCE CRINNI
Address:	528 RIDGEWOOD AVE
City/State/Zip:	BROOKLYN, NY 11208
Country:	USA
Phone:	000-000-0000

Manifest:

Document ID:	Not reported
Manifest Status:	Not reported
Trans1 State ID:	MAD985286988
Trans2 State ID:	Not reported
Generator Ship Date:	10/14/2011
Trans1 Recv Date:	10/14/2011
Trans2 Recv Date:	Not reported
TSD Site Recv Date:	10/20/2011
Part A Recv Date:	Not reported

NYC - PUBLIC SCHOOL 7 IS 171K (Continued) **1001224071**

Part B Recv Date:	Not reported
Generator EPA ID:	NYR000052878
Trans1 EPA ID:	Not reported
Trans2 EPA ID:	Not reported
TSDF ID:	MAD047075734
Waste Code:	Not reported
Quantity:	4.0
Units:	P - Pounds
Number of Containers:	2.0
Container Type:	CY - Cylinders
Handling Method:	T Chemical, physical, or biological treatment.
Specific Gravity:	1.0
Year:	2011
Manifest Tracking Num:	004520519FLE
Import Ind:	N
Export Ind:	N
Discr Quantity Ind:	N
Discr Type Ind:	N
Discr Residue Ind:	N
Discr Partial Reject Ind:	N
Discr Full Reject Ind:	N
Manifest Ref Num:	Not reported
Alt Fac RCRA Id:	Not reported
Alt Fac Sign Date:	Not reported
Mgmt Method Type Code:	H141

Document ID:	Not reported
Manifest Status:	Not reported
Trans1 State ID:	MAD985286988
Trans2 State ID:	Not reported
Generator Ship Date:	10/14/2011
Trans1 Recv Date:	10/14/2011
Trans2 Recv Date:	Not reported
TSD Site Recv Date:	10/20/2011
Part A Recv Date:	Not reported
Part B Recv Date:	Not reported
Generator EPA ID:	NYR000052878
Trans1 EPA ID:	Not reported
Trans2 EPA ID:	Not reported
TSDF ID:	MAD047075734
Waste Code:	Not reported
Quantity:	2.0
Units:	P - Pounds
Number of Containers:	1.0
Container Type:	CY - Cylinders
Handling Method:	T Chemical, physical, or biological treatment.
Specific Gravity:	1.0
Year:	2011
Manifest Tracking Num:	004520519FLE
Import Ind:	N
Export Ind:	N
Discr Quantity Ind:	N
Discr Type Ind:	N
Discr Residue Ind:	N
Discr Partial Reject Ind:	N
Discr Full Reject Ind:	N

NYC - PUBLIC SCHOOL 7 IS 171K (Continued) **1001224071**

Manifest Ref Num:	Not reported
Alt Fac RCRA Id:	Not reported
Alt Fac Sign Date:	Not reported
Mgmt Method Type Code:	H141

Document ID:	Not reported
Manifest Status:	Not reported
Trans1 State ID:	MAD985286988
Trans2 State ID:	Not reported
Generator Ship Date:	10/14/2011
Trans1 Recv Date:	10/14/2011
Trans2 Recv Date:	Not reported
TSD Site Recv Date:	10/18/2011
Part A Recv Date:	Not reported
Part B Recv Date:	Not reported
Generator EPA ID:	NYR000052878
Trans1 EPA ID:	Not reported
Trans2 EPA ID:	Not reported
TSDF ID:	NYD077444263
Waste Code:	Not reported
Quantity:	1.0
Units:	P - Pounds
Number of Containers:	1.0
Container Type:	DM - Metal drums, barrels
Handling Method:	B Incineration, heat recovery, burning.
Specific Gravity:	1.0
Year:	2011
Manifest Tracking Num:	004520518FLE
Import Ind:	N
Export Ind:	N
Discr Quantity Ind:	N
Discr Type Ind:	N
Discr Residue Ind:	N
Discr Partial Reject Ind:	N
Discr Full Reject Ind:	N
Manifest Ref Num:	Not reported
Alt Fac RCRA Id:	Not reported
Alt Fac Sign Date:	Not reported
Mgmt Method Type Code:	H141

Document ID:	Not reported
Manifest Status:	Not reported
Trans1 State ID:	MAD985286988
Trans2 State ID:	Not reported
Generator Ship Date:	10/14/2011
Trans1 Recv Date:	10/14/2011
Trans2 Recv Date:	Not reported
TSD Site Recv Date:	10/18/2011
Part A Recv Date:	Not reported
Part B Recv Date:	Not reported
Generator EPA ID:	NYR000052878
Trans1 EPA ID:	Not reported
Trans2 EPA ID:	Not reported
TSDF ID:	NYD077444263
Waste Code:	Not reported

NYC - PUBLIC SCHOOL 7 IS 171K (Continued) **1001224071**

Quantity:	4.0
Units:	P - Pounds
Number of Containers:	1.0
Container Type:	DF - Fiberboard or plastic drums (glass)
Handling Method:	B Incineration, heat recovery, burning.
Specific Gravity:	1.0
Year:	2011
Manifest Tracking Num:	004520518FLE
Import Ind:	N
Export Ind:	N
Discr Quantity Ind:	N
Discr Type Ind:	N
Discr Residue Ind:	N
Discr Partial Reject Ind:	N
Discr Full Reject Ind:	N
Manifest Ref Num:	Not reported
Alt Fac RCRA Id:	Not reported
Alt Fac Sign Date:	Not reported
Mgmt Method Type Code:	H141

Document ID:	Not reported
Manifest Status:	Not reported
Trans1 State ID:	MAD985286988
Trans2 State ID:	Not reported
Generator Ship Date:	10/14/2011
Trans1 Recv Date:	10/14/2011
Trans2 Recv Date:	Not reported
TSD Site Recv Date:	10/18/2011
Part A Recv Date:	Not reported
Part B Recv Date:	Not reported
Generator EPA ID:	NYR000052878
Trans1 EPA ID:	Not reported
Trans2 EPA ID:	Not reported
TSDF ID:	NYD077444263
Waste Code:	Not reported
Quantity:	1.0
Units:	P - Pounds
Number of Containers:	1.0
Container Type:	DF - Fiberboard or plastic drums (glass)
Handling Method:	B Incineration, heat recovery, burning.
Specific Gravity:	1.0
Year:	2011
Manifest Tracking Num:	004520518FLE
Import Ind:	N
Export Ind:	N
Discr Quantity Ind:	N
Discr Type Ind:	N
Discr Residue Ind:	N
Discr Partial Reject Ind:	N
Discr Full Reject Ind:	N
Manifest Ref Num:	Not reported
Alt Fac RCRA Id:	Not reported
Alt Fac Sign Date:	Not reported
Mgmt Method Type Code:	H141

NYC - PUBLIC SCHOOL 7 IS 171K (Continued) **1001224071**

Document ID:	Not reported
Manifest Status:	Not reported
Trans1 State ID:	MAD985286988
Trans2 State ID:	Not reported
Generator Ship Date:	10/14/2011
Trans1 Recv Date:	10/14/2011
Trans2 Recv Date:	Not reported
TSD Site Recv Date:	10/18/2011
Part A Recv Date:	Not reported
Part B Recv Date:	Not reported
Generator EPA ID:	NYR000052878
Trans1 EPA ID:	Not reported
Trans2 EPA ID:	Not reported
TSDF ID:	NYD077444263
Waste Code:	Not reported
Quantity:	2.0
Units:	P - Pounds
Number of Containers:	1.0
Container Type:	DF - Fiberboard or plastic drums (glass)
Handling Method:	B Incineration, heat recovery, burning.
Specific Gravity:	1.0
Year:	2011
Manifest Tracking Num:	004520518FLE
Import Ind:	N
Export Ind:	N
Discr Quantity Ind:	N
Discr Type Ind:	N
Discr Residue Ind:	N
Discr Partial Reject Ind:	N
Discr Full Reject Ind:	N
Manifest Ref Num:	Not reported
Alt Fac RCRA Id:	Not reported
Alt Fac Sign Date:	Not reported
Mgmt Method Type Code:	H141

Document ID:	Not reported
Manifest Status:	Not reported
Trans1 State ID:	MAD985286988
Trans2 State ID:	Not reported
Generator Ship Date:	10/14/2011
Trans1 Recv Date:	10/14/2011
Trans2 Recv Date:	Not reported
TSD Site Recv Date:	10/18/2011
Part A Recv Date:	Not reported
Part B Recv Date:	Not reported
Generator EPA ID:	NYR000052878
Trans1 EPA ID:	Not reported
Trans2 EPA ID:	Not reported
TSDF ID:	NYD077444263
Waste Code:	Not reported
Quantity:	2.0
Units:	P - Pounds
Number of Containers:	1.0
Container Type:	DF - Fiberboard or plastic drums (glass)
Handling Method:	B Incineration, heat recovery, burning.
Specific Gravity:	1.0

NYC - PUBLIC SCHOOL 7 IS 171K (Continued) **1001224071**

Year:	2011
Manifest Tracking Num:	004520518FLE
Import Ind:	N
Export Ind:	N
Discr Quantity Ind:	N
Discr Type Ind:	N
Discr Residue Ind:	N
Discr Partial Reject Ind:	N
Discr Full Reject Ind:	N
Manifest Ref Num:	Not reported
Alt Fac RCRA Id:	Not reported
Alt Fac Sign Date:	Not reported
Mgmt Method Type Code:	H141

Document ID:	Not reported
Manifest Status:	Not reported
Trans1 State ID:	MAD985286988
Trans2 State ID:	Not reported
Generator Ship Date:	10/14/2011
Trans1 Recv Date:	10/14/2011
Trans2 Recv Date:	Not reported
TSD Site Recv Date:	10/18/2011
Part A Recv Date:	Not reported
Part B Recv Date:	Not reported
Generator EPA ID:	NYR000052878
Trans1 EPA ID:	Not reported
Trans2 EPA ID:	Not reported
TSDF ID:	NYD077444263
Waste Code:	Not reported
Quantity:	2.0
Units:	P - Pounds
Number of Containers:	1.0
Container Type:	DF - Fiberboard or plastic drums (glass)
Handling Method:	B Incineration, heat recovery, burning.
Specific Gravity:	1.0
Year:	2011
Manifest Tracking Num:	004520518FLE
Import Ind:	N
Export Ind:	N
Discr Quantity Ind:	N
Discr Type Ind:	N
Discr Residue Ind:	N
Discr Partial Reject Ind:	N
Discr Full Reject Ind:	N
Manifest Ref Num:	Not reported
Alt Fac RCRA Id:	Not reported
Alt Fac Sign Date:	Not reported
Mgmt Method Type Code:	H141

Document ID:	Not reported
Manifest Status:	Not reported
Trans1 State ID:	MAD985286988
Trans2 State ID:	Not reported
Generator Ship Date:	10/14/2011
Trans1 Recv Date:	10/14/2011

NYC - PUBLIC SCHOOL 7 IS 171K (Continued) **1001224071**

Trans2 Recv Date:	Not reported
TSD Site Recv Date:	10/18/2011
Part A Recv Date:	Not reported
Part B Recv Date:	Not reported
Generator EPA ID:	NYR000052878
Trans1 EPA ID:	Not reported
Trans2 EPA ID:	Not reported
TSDF ID:	NYD077444263
Waste Code:	Not reported
Quantity:	6.0
Units:	P - Pounds
Number of Containers:	1.0
Container Type:	DF - Fiberboard or plastic drums (glass)
Handling Method:	B Incineration, heat recovery, burning.
Specific Gravity:	1.0
Year:	2011
Manifest Tracking Num:	004520518FLE
Import Ind:	N
Export Ind:	N
Discr Quantity Ind:	N
Discr Type Ind:	N
Discr Residue Ind:	N
Discr Partial Reject Ind:	N
Discr Full Reject Ind:	N
Manifest Ref Num:	Not reported
Alt Fac RCRA Id:	Not reported
Alt Fac Sign Date:	Not reported
Mgmt Method Type Code:	H141

Document ID:	NYG0687096
Manifest Status:	Not reported
Trans1 State ID:	MA102
Trans2 State ID:	Not reported
Generator Ship Date:	06/10/1998
Trans1 Recv Date:	06/10/1998
Trans2 Recv Date:	Not reported
TSD Site Recv Date:	06/17/1998
Part A Recv Date:	Not reported
Part B Recv Date:	Not reported
Generator EPA ID:	NYR000052878
Trans1 EPA ID:	MA5000002394
Trans2 EPA ID:	Not reported
TSDF ID:	AZ0000337360
Waste Code:	D009 - MERCURY 0.2 MG/L TCLP
Quantity:	02420
Units:	P - Pounds
Number of Containers:	023
Container Type:	DF - Fiberboard or plastic drums (glass)
Handling Method:	R Material recovery of more than 75 percent of the total material.
Specific Gravity:	01.00
Year:	1998

Document ID:	Not reported
Manifest Status:	Not reported
Trans1 State ID:	NJ0000027193

NYC - PUBLIC SCHOOL 7 IS 171K (Continued) **1001224071**

Trans2 State ID:	Not reported
Generator Ship Date:	06/08/2010
Trans1 Recv Date:	06/08/2010
Trans2 Recv Date:	Not reported
TSD Site Recv Date:	06/08/2010
Part A Recv Date:	Not reported
Part B Recv Date:	Not reported
Generator EPA ID:	NYR000052878
Trans1 EPA ID:	Not reported
Trans2 EPA ID:	Not reported
TSDF ID:	NJD002200046
Waste Code:	Not reported
Quantity:	217.0
Units:	P - Pounds
Number of Containers:	1.0
Container Type:	DM - Metal drums, barrels
Handling Method:	T Chemical, physical, or biological treatment.
Specific Gravity:	1.0
Year:	2010
Manifest Tracking Num:	001054190GBF
Import Ind:	N
Export Ind:	N
Discr Quantity Ind:	N
Discr Type Ind:	N
Discr Residue Ind:	N
Discr Partial Reject Ind:	N
Discr Full Reject Ind:	N
Manifest Ref Num:	Not reported
Alt Fac RCRA Id:	Not reported
Alt Fac Sign Date:	Not reported
Mgmt Method Type Code:	H141

---

15 **EDR US Hist Auto Stat** **1015623310**

7440 ROCKAWAY BLVD **N/A**
WOODHAVEN, NY 11421

EDR Historical Auto Stations:

Name:	CLASSIC COLLISION OF QUEENS
Year:	2010
Address:	7440 ROCKAWAY BLVD
Name:	CLASSIC COLLISION OF QUEENS INC
Year:	2011
Address:	7440 ROCKAWAY BLVD
Name:	CLASSIC COLLISION
Year:	2012
Address:	7440 ROCKAWAY BLVD

15 **EDR US Hist Auto Stat** **1015622863**
7424 ROCKAWAY BLVD **N/A**
WOODHAVEN, NY 11421

EDR Historical Auto Stations:

Name:	P & J AUTO REPAIR & SALE INC
Year:	2003
Address:	7424 ROCKAWAY BLVD
Name:	P & J AUTO REPAIR & SALE INC
Year:	2011
Address:	7424 ROCKAWAY BLVD
Name:	P & J AUTO REPAIR & SALE INC
Year:	2012
Address:	7424 ROCKAWAY BLVD

---

15 **74-24 ROCKAWAY BLVD** **NY LTANKS** **U001838872**
74-24 ROCKAWAY BOULEVARD **NY UST** **N/A**
WOODHAVEN, NY 11421 **NY HIST UST**

LTANKS:

Site ID:	276690
Spill Number/Closed Date:	0313346 / 5/18/2004
Spill Date:	3/5/2004
Spill Cause:	Tank Failure
Spill Source:	Gasoline Station or other PBS Facility
Spill Class:	Known release with minimal potential for fire or hazard. DEC Response. Willing Responsible Party. Corrective action taken.
Cleanup Ceased:	Not reported
Cleanup Meets Standard:	False
SWIS:	4101
Investigator:	KMFOLEY
Referred To:	Not reported
Reported to Dept:	3/5/2004
CID:	444
Water Affected:	Not reported
Spill Notifier:	Other
Last Inspection:	Not reported
Recommended Penalty:	False
UST Involvement:	True
Remediation Phase:	0
Date Entered In Computer:	3/5/2004
Spill Record Last Update:	5/19/2004
Spiller Name:	ERIC MEYN
Spiller Company:	VACANT GAS STATION
Spiller Address:	74-24 ROCKAWAY BLVD
Spiller City,St,Zip:	WOODHAVEN, NY
Spiller County:	001
Spiller Contact:	ERIC MEYN
Spiller Phone:	(631) 586-2000
Spiller Extention:	Not reported
DEC Region:	2
DER Facility ID:	224952
DEC Memo:	Prior to Sept, 2004 data translation this spill Lead_DEC Field was "K FOLEY"Contaminated soil letter sent to:Robert Kohn7424 Rockaway Realty Corp160-15 Hillside AveJamaica, NY 114323/9/2004 Sangesland spoke to Eric Meyn of American Environmental.He said the soil has been excavated and is stockpiled on site. Endpoint samples have been taken and a full report will be sent to Jenn Rommel "soon".3/16/04

74-24 ROCKAWAY BLVD (Continued) **U001838872**

Reassigned from Rommel to K Foley.4/19/04 Reviewed UST closure report. Sent delineation letter to R. Kohn. Investigation report due 5/31/04.4/21/04 American Environmental Services(AES) will send proposal for my review.4/22/04 Mike Casazza(AES) will notify me when drilling date is set. He wasn't sure of depth to groundwater but thought it would be too deep for Geoprobe. Requested they attempt. Told him if all soils came back clean, I would not need the groundwater sample. Areas of concern are 20' apart and I agreed to one groundwater sample, if necessary. 4/28/04 Mike Casazza(AES) notified Dept of scheduled drilling tomorrow morning.5/13/04 Call from M. Casazza. Has lab data. Hits for 2 PAHs (200ppb of benzo(a)pyrene and 280ppb of benzo(b)fluoranthene) in the waste oil tank area. Nothing in gas tank area. Will fax data and call me Monday to discuss.5/17/04 Received faxed data. Only two minor exceedances in waste oil tank area. Sample was taken at 9'bgs. Four other samples taken around gas tank area at 8'bgs. No VOCs detected. Left voicemail for M. Casazza requesting final report with documentation. 5/18/04 M. Casazza will be sending final report and requesting closure.5/18/04 Received faxed letter requesting closure with site map showing Geoprobe locations and analyticals.5/19/04 Mailed NFA letter dated 5/18/04.

Remarks: REMOVED 20 YARDS OF CONTAMINATED SOIL:

Material:

Site ID:	276690
Operable Unit ID:	878581
Operable Unit:	01
Material ID:	498501
Material Code:	0009
Material Name:	Gasoline
Case No.:	Not reported
Material FA:	Petroleum
Quantity:	0
Units:	Pounds
Recovered:	No
Resource Affected:	Not reported
Oxygenate:	False

Tank Test:

UST:

Id/Status:	2-017442 / Unregulated/Closed
Program Type:	PBS
Region:	STATE
DEC Region:	2
Expiration Date:	02/27/2009
UTM X:	595774.20065000001
UTM Y:	4504567.9299299996
Site Type:	Retail Gasoline Sales

Affiliation Records:

Site Id:	135
Affiliation Type:	Facility Owner
Company Name:	7424 ROCKAWAY REALTY, INC.
Contact Type:	Not reported

74-24 ROCKAWAY BLVD (Continued) **U001838872**

Contact Name:	Not reported
Address1:	74-24 ROCKAWAY BLVD
Address2:	Not reported
City:	WOODHAVEN
State:	NY
Zip Code:	11421
Country Code:	001
Phone:	(718) 297-8040
EMail:	Not reported
Fax Number:	Not reported
Modified By:	TRANSLAT
Date Last Modified:	3/4/2004

Site Id:	135
Affiliation Type:	Mail Contact
Company Name:	7424 ROCKAWAY REALTY INC.
Contact Type:	Not reported
Contact Name:	MR. ROBERT KOHN
Address1:	160-15 HILLSIDE AVENUE
Address2:	Not reported
City:	JAMAICA
State:	NY
Zip Code:	11432
Country Code:	001
Phone:	(718) 297-8040
EMail:	Not reported
Fax Number:	Not reported
Modified By:	TRANSLAT
Date Last Modified:	3/4/2004

Site Id:	135
Affiliation Type:	On-Site Operator
Company Name:	74-24 ROCKAWAY BLVD
Contact Type:	Not reported
Contact Name:	N/A
Address1:	Not reported
Address2:	Not reported
City:	Not reported
State:	NN
Zip Code:	Not reported
Country Code:	001
Phone:	Not reported
EMail:	Not reported
Fax Number:	Not reported
Modified By:	TRANSLAT
Date Last Modified:	3/4/2004

Site Id:	135
Affiliation Type:	Emergency Contact
Company Name:	7424 ROCKAWAY REALTY, INC.
Contact Type:	Not reported
Contact Name:	ROBERT KOHN
Address1:	Not reported
Address2:	Not reported
City:	Not reported
State:	NN
Zip Code:	Not reported

74-24 ROCKAWAY BLVD (Continued) **U001838872**

Country Code:	001
Phone:	(718) 297-8040
EMail:	Not reported
Fax Number:	Not reported
Modified By:	TRANSLAT
Date Last Modified:	3/4/2004

Tank Info:

Tank Number:	1
Tank ID:	27017
Tank Status:	Closed - Removed
Material Name:	Closed - Removed
Capacity Gallons:	550
Install Date:	Not reported
Date Tank Closed:	03/01/2004
Registered:	True
Tank Location:	Underground
Tank Type:	Steel/carbon steel
Material Code:	0009
Common Name of Substance:	Gasoline
Tightness Test Method:	NN
Date Test:	Not reported
Next Test Date:	Not reported
Pipe Model:	Not reported
Modified By:	TRANSLAT
Last Modified:	03/04/2004

Equipment Records:

B00 - Tank External Protection - None
H00 - Tank Leak Detection - None
A00 - Tank Internal Protection - None
D01 - Pipe Type - Steel/Carbon Steel/Iron
G00 - Tank Secondary Containment - None
J02 - Dispenser - Suction Dispenser
C02 - Pipe Location - Underground/On-ground
F00 - Pipe External Protection - None
I00 - Overfill - None

Tank Number:	10
Tank ID:	27026
Tank Status:	Closed - Removed
Material Name:	Closed - Removed
Capacity Gallons:	550
Install Date:	Not reported
Date Tank Closed:	03/01/2004
Registered:	True
Tank Location:	Underground
Tank Type:	Steel/carbon steel
Material Code:	0009
Common Name of Substance:	Gasoline
Tightness Test Method:	NN
Date Test:	Not reported
Next Test Date:	Not reported

74-24 ROCKAWAY BLVD (Continued) **U001838872**

Pipe Model: Not reported
Modified By: TRANSLAT
Last Modified: 03/04/2004

Equipment Records:

B00 - Tank External Protection - None
H00 - Tank Leak Detection - None
A00 - Tank Internal Protection - None
D01 - Pipe Type - Steel/Carbon Steel/Iron
G00 - Tank Secondary Containment - None
J02 - Dispenser - Suction Dispenser
C02 - Pipe Location - Underground/On-ground
F00 - Pipe External Protection - None
I00 - Overfill - None

Tank Number: 11
Tank ID: 27027
Tank Status: Closed - Removed
Material Name: Closed - Removed
Capacity Gallons: 550
Install Date: Not reported
Date Tank Closed: 03/01/2004
Registered: True
Tank Location: Underground
Tank Type: Steel/carbon steel
Material Code: 0009
Common Name of Substance: Gasoline

Tightness Test Method: NN
Date Test: Not reported
Next Test Date: Not reported
Pipe Model: Not reported
Modified By: TRANSLAT
Last Modified: 03/04/2004

Equipment Records:

A00 - Tank Internal Protection - None
D01 - Pipe Type - Steel/Carbon Steel/Iron
G00 - Tank Secondary Containment - None
J02 - Dispenser - Suction Dispenser
C02 - Pipe Location - Underground/On-ground
F00 - Pipe External Protection - None
B00 - Tank External Protection - None
H00 - Tank Leak Detection - None
I00 - Overfill - None

Tank Number: 12
Tank ID: 27028
Tank Status: Closed - Removed
Material Name: Closed - Removed
Capacity Gallons: 550
Install Date: Not reported
Date Tank Closed: 03/01/2004
Registered: True
Tank Location: Underground
Tank Type: Steel/carbon steel

74-24 ROCKAWAY BLVD (Continued) **U001838872**

Material Code: 0009
Common Name of Substance: Gasoline

Tightness Test Method: NN
Date Test: Not reported
Next Test Date: Not reported
Pipe Model: Not reported
Modified By: TRANSLAT
Last Modified: 03/04/2004

Equipment Records:

A00 - Tank Internal Protection - None
D01 - Pipe Type - Steel/Carbon Steel/Iron
G00 - Tank Secondary Containment - None
J02 - Dispenser - Suction Dispenser
C02 - Pipe Location - Underground/On-ground
F00 - Pipe External Protection - None
I00 - Overfill - None
B00 - Tank External Protection - None
H00 - Tank Leak Detection - None

Tank Number: 2
Tank ID: 27018
Tank Status: Closed - Removed
Material Name: Closed - Removed
Capacity Gallons: 550
Install Date: Not reported
Date Tank Closed: 03/01/2004
Registered: True
Tank Location: Underground
Tank Type: Steel/carbon steel
Material Code: 0009
Common Name of Substance: Gasoline

Tightness Test Method: NN
Date Test: Not reported
Next Test Date: Not reported
Pipe Model: Not reported
Modified By: TRANSLAT
Last Modified: 03/04/2004

Equipment Records:

A00 - Tank Internal Protection - None
D01 - Pipe Type - Steel/Carbon Steel/Iron
G00 - Tank Secondary Containment - None
J02 - Dispenser - Suction Dispenser
C02 - Pipe Location - Underground/On-ground
F00 - Pipe External Protection - None
I00 - Overfill - None
B00 - Tank External Protection - None
H00 - Tank Leak Detection - None

Tank Number: 3
Tank ID: 27019
Tank Status: Closed - Removed
Material Name: Closed - Removed

74-24 ROCKAWAY BLVD (Continued) **U001838872**

Capacity Gallons:	550
Install Date:	Not reported
Date Tank Closed:	03/01/2004
Registered:	True
Tank Location:	Underground
Tank Type:	Steel/carbon steel
Material Code:	0009
Common Name of Substance:	Gasoline
Tightness Test Method:	NN
Date Test:	Not reported
Next Test Date:	Not reported
Pipe Model:	Not reported
Modified By:	TRANSLAT
Last Modified:	03/04/2004

Equipment Records:

A00 - Tank Internal Protection - None
D01 - Pipe Type - Steel/Carbon Steel/Iron
G00 - Tank Secondary Containment - None
J02 - Dispenser - Suction Dispenser
C02 - Pipe Location - Underground/On-ground
F00 - Pipe External Protection - None
I00 - Overfill - None
B00 - Tank External Protection - None
H00 - Tank Leak Detection - None

Tank Number:	4
Tank ID:	27020
Tank Status:	Closed - Removed
Material Name:	Closed - Removed
Capacity Gallons:	550
Install Date:	Not reported
Date Tank Closed:	03/01/2004
Registered:	True
Tank Location:	Underground
Tank Type:	Steel/carbon steel
Material Code:	0009
Common Name of Substance:	Gasoline
Tightness Test Method:	NN
Date Test:	Not reported
Next Test Date:	Not reported
Pipe Model:	Not reported
Modified By:	TRANSLAT
Last Modified:	03/04/2004

Equipment Records:

A00 - Tank Internal Protection - None
D01 - Pipe Type - Steel/Carbon Steel/Iron
G00 - Tank Secondary Containment - None
J02 - Dispenser - Suction Dispenser
B00 - Tank External Protection - None
H00 - Tank Leak Detection - None
C02 - Pipe Location - Underground/On-ground
F00 - Pipe External Protection - None
I00 - Overfill - None

74-24 ROCKAWAY BLVD (Continued) **U001838872**

Tank Number:	5
Tank ID:	27021
Tank Status:	Closed - Removed
Material Name:	Closed - Removed
Capacity Gallons:	550
Install Date:	Not reported
Date Tank Closed:	03/01/2004
Registered:	True
Tank Location:	Underground
Tank Type:	Steel/carbon steel
Material Code:	0009
Common Name of Substance:	Gasoline
Tightness Test Method:	NN
Date Test:	Not reported
Next Test Date:	Not reported
Pipe Model:	Not reported
Modified By:	TRANSLAT
Last Modified:	03/04/2004

Equipment Records:

I00 - Overfill - None
A00 - Tank Internal Protection - None
D01 - Pipe Type - Steel/Carbon Steel/Iron
G00 - Tank Secondary Containment - None
J02 - Dispenser - Suction Dispenser
C02 - Pipe Location - Underground/On-ground
F00 - Pipe External Protection - None
B00 - Tank External Protection - None
H00 - Tank Leak Detection - None

Tank Number:	6
Tank ID:	27022
Tank Status:	Closed - Removed
Material Name:	Closed - Removed
Capacity Gallons:	550
Install Date:	Not reported
Date Tank Closed:	03/01/2004
Registered:	True
Tank Location:	Underground
Tank Type:	Steel/carbon steel
Material Code:	0009
Common Name of Substance:	Gasoline
Tightness Test Method:	NN
Date Test:	Not reported
Next Test Date:	Not reported
Pipe Model:	Not reported
Modified By:	TRANSLAT
Last Modified:	03/04/2004

Equipment Records:

A00 - Tank Internal Protection - None
D01 - Pipe Type - Steel/Carbon Steel/Iron
G00 - Tank Secondary Containment - None
J02 - Dispenser - Suction Dispenser
B00 - Tank External Protection - None

74-24 ROCKAWAY BLVD (Continued) **U001838872**

H00 - Tank Leak Detection - None
C02 - Pipe Location - Underground/On-ground
F00 - Pipe External Protection - None
I00 - Overfill - None

Tank Number: 7
Tank ID: 27023
Tank Status: Closed - Removed
Material Name: Closed - Removed
Capacity Gallons: 550
Install Date: Not reported
Date Tank Closed: 03/01/2004
Registered: True
Tank Location: Underground
Tank Type: Steel/carbon steel
Material Code: 0009
Common Name of Substance: Gasoline

Tightness Test Method: NN
Date Test: Not reported
Next Test Date: Not reported
Pipe Model: Not reported
Modified By: TRANSLAT
Last Modified: 03/04/2004

Equipment Records:

A00 - Tank Internal Protection - None
D01 - Pipe Type - Steel/Carbon Steel/Iron
G00 - Tank Secondary Containment - None
J02 - Dispenser - Suction Dispenser
C02 - Pipe Location - Underground/On-ground
F00 - Pipe External Protection - None
I00 - Overfill - None
B00 - Tank External Protection - None
H00 - Tank Leak Detection - None

Tank Number: 8
Tank ID: 27024
Tank Status: Closed - Removed
Material Name: Closed - Removed
Capacity Gallons: 550
Install Date: Not reported
Date Tank Closed: 03/01/2004
Registered: True
Tank Location: Underground
Tank Type: Steel/carbon steel
Material Code: 0009
Common Name of Substance: Gasoline

Tightness Test Method: NN
Date Test: Not reported
Next Test Date: Not reported
Pipe Model: Not reported
Modified By: TRANSLAT
Last Modified: 03/04/2004

74-24 ROCKAWAY BLVD (Continued) **U001838872**

Equipment Records:

C02 - Pipe Location - Underground/On-ground
F00 - Pipe External Protection - None
A00 - Tank Internal Protection - None
D01 - Pipe Type - Steel/Carbon Steel/Iron
G00 - Tank Secondary Containment - None
J02 - Dispenser - Suction Dispenser
B00 - Tank External Protection - None
H00 - Tank Leak Detection - None
I00 - Overfill - None

Tank Number:	9
Tank ID:	27025
Tank Status:	Closed - Removed
Material Name:	Closed - Removed
Capacity Gallons:	550
Install Date:	Not reported
Date Tank Closed:	03/01/2004
Registered:	True
Tank Location:	Underground
Tank Type:	Steel/carbon steel
Material Code:	0009
Common Name of Substance:	Gasoline
Tightness Test Method:	NN
Date Test:	Not reported
Next Test Date:	Not reported
Pipe Model:	Not reported
Modified By:	TRANSLAT
Last Modified:	03/04/2004

Equipment Records:

A00 - Tank Internal Protection - None
D01 - Pipe Type - Steel/Carbon Steel/Iron
G00 - Tank Secondary Containment - None
J02 - Dispenser - Suction Dispenser
C02 - Pipe Location - Underground/On-ground
F00 - Pipe External Protection - None
I00 - Overfill - None
B00 - Tank External Protection - None
H00 - Tank Leak Detection - None

HIST UST:

PBS Number:	2-017442
SPDES Number:	Not reported
Emergency Contact:	ALCOR PETROLEUM CORP
Emergency Telephone:	(516) 529-6600
Operator:	A&F SVCE STATION
Operator Telephone:	(718) 277-1714
Owner Name:	ALCOR PETROLEUM CORP
Owner Address:	260 NO BLVD
Owner City,St,Zip:	GREAT NECK, NY 11021
Owner Telephone:	(516) 829-6600
Owner Type:	Not reported
Owner Subtype:	Not reported
Mailing Name:	ALCOR PETROLEUM CORP

74-24 ROCKAWAY BLVD (Continued) **U001838872**

Mailing Address:	260 NO BLVD
Mailing Address 2:	Not reported
Mailing City,St,Zip:	GREAT NECK, NY 11021
Mailing Contact:	Not reported
Mailing Telephone:	(516) 829-6600
Owner Mark:	First Owner
Facility Status:	1 - Active PBS facility, i.e. total capacity of the PBS tanks is greater than 1,100 gallons, regardless if Subpart 360-14 tanks exist or not at the facility.
Facility Addr2:	74024 ROCKAWAY BLVD
SWIS ID:	6301
Old PBS Number:	Not reported
Facility Type:	Not reported
Inspected Date:	Not reported
Inspector:	Not reported
Inspection Result:	Not reported
Federal ID:	Not reported
Certification Flag:	False
Certification Date:	10/23/1987
Expiration Date:	10/23/1992
Renew Flag:	False
Renewal Date:	Not reported
Total Capacity:	6600
FAMT:	True
Facility Screen:	Minor Data Missing
Owner Screen:	Minor Data Missing
Tank Screen:	Minor Data Missing
Dead Letter:	False
CBS Number:	Not reported
Town or City:	NEW YORK CITY
County Code:	63
Town or City:	01
Region:	2

Tank Id:	001
Tank Location:	UNDERGROUND
Tank Status:	In Service
Install Date:	Not reported
Capacity (gals):	550
Product Stored:	UNLEADED GASOLINE
Tank Type:	Steel/carbon steel
Tank Internal:	Not reported
Tank External:	Not reported
Pipe Location:	Not reported
Pipe Type:	STEEL/IRON
Pipe Internal:	Not reported
Pipe External:	Not reported
Second Containment:	Diking
Leak Detection:	None
Overfill Prot:	Not reported
Dispenser:	Suction
Date Tested:	Not reported
Next Test Date:	Not reported
Missing Data for Tank:	Minor Data Missing
Date Closed:	Not reported
Test Method:	Not reported
Deleted:	False

74-24 ROCKAWAY BLVD (Continued) **U001838872**

Updated:	False
Lat/long:	Not reported

Tank Id:	002
Tank Location:	UNDERGROUND
Tank Status:	In Service
Install Date:	Not reported
Capacity (gals):	550
Product Stored:	UNLEADED GASOLINE
Tank Type:	Steel/carbon steel
Tank Internal:	Not reported
Tank External:	Not reported
Pipe Location:	Not reported
Pipe Type:	STEEL/IRON
Pipe Internal:	Not reported
Pipe External:	Not reported
Second Containment:	Diking
Leak Detection:	None
Overfill Prot:	Not reported
Dispenser:	Suction
Date Tested:	Not reported
Next Test Date:	Not reported
Missing Data for Tank:	Minor Data Missing
Date Closed:	Not reported
Test Method:	Not reported
Deleted:	False
Updated:	False
Lat/long:	Not reported

Tank Id:	003
Tank Location:	UNDERGROUND
Tank Status:	In Service
Install Date:	Not reported
Capacity (gals):	550
Product Stored:	UNLEADED GASOLINE
Tank Type:	Steel/carbon steel
Tank Internal:	Not reported
Tank External:	Not reported
Pipe Location:	Not reported
Pipe Type:	STEEL/IRON
Pipe Internal:	Not reported
Pipe External:	Not reported
Second Containment:	Diking
Leak Detection:	None
Overfill Prot:	Not reported
Dispenser:	Suction
Date Tested:	Not reported
Next Test Date:	Not reported
Missing Data for Tank:	Minor Data Missing
Date Closed:	Not reported
Test Method:	Not reported
Deleted:	False
Updated:	False
Lat/long:	Not reported

74-24 ROCKAWAY BLVD (Continued) **U001838872**

Tank Id:	004
Tank Location:	UNDERGROUND
Tank Status:	In Service
Install Date:	Not reported
Capacity (gals):	550
Product Stored:	UNLEADED GASOLINE
Tank Type:	Steel/carbon steel
Tank Internal:	Not reported
Tank External:	Not reported
Pipe Location:	Not reported
Pipe Type:	STEEL/IRON
Pipe Internal:	Not reported
Pipe External:	Not reported
Second Containment:	Diking
Leak Detection:	None
Overfill Prot:	Not reported
Dispenser:	Suction
Date Tested:	Not reported
Next Test Date:	Not reported
Missing Data for Tank:	Minor Data Missing
Date Closed:	Not reported
Test Method:	Not reported
Deleted:	False
Updated:	False
Lat/long:	Not reported

Tank Id:	005
Tank Location:	UNDERGROUND
Tank Status:	In Service
Install Date:	Not reported
Capacity (gals):	550
Product Stored:	LEADED GASOLINE
Tank Type:	Steel/carbon steel
Tank Internal:	Not reported
Tank External:	Not reported
Pipe Location:	Not reported
Pipe Type:	STEEL/IRON
Pipe Internal:	Not reported
Pipe External:	Not reported
Second Containment:	Diking
Leak Detection:	None
Overfill Prot:	Not reported
Dispenser:	Suction
Date Tested:	Not reported
Next Test Date:	Not reported
Missing Data for Tank:	Minor Data Missing
Date Closed:	Not reported
Test Method:	Not reported
Deleted:	False
Updated:	False
Lat/long:	Not reported

Tank Id:	006
Tank Location:	UNDERGROUND
Tank Status:	In Service

74-24 ROCKAWAY BLVD (Continued) **U001838872**

Install Date:	Not reported
Capacity (gals):	550
Product Stored:	LEADED GASOLINE
Tank Type:	Steel/carbon steel
Tank Internal:	Not reported
Tank External:	Not reported
Pipe Location:	Not reported
Pipe Type:	STEEL/IRON
Pipe Internal:	Not reported
Pipe External:	Not reported
Second Containment:	Diking
Leak Detection:	None
Overfill Prot:	Not reported
Dispenser:	Suction
Date Tested:	Not reported
Next Test Date:	Not reported
Missing Data for Tank:	Minor Data Missing
Date Closed:	Not reported
Test Method:	Not reported
Deleted:	False
Updated:	False
Lat/long:	Not reported

Tank Id:	007
Tank Location:	UNDERGROUND
Tank Status:	In Service
Install Date:	Not reported
Capacity (gals):	550
Product Stored:	LEADED GASOLINE
Tank Type:	Steel/carbon steel
Tank Internal:	Not reported
Tank External:	Not reported
Pipe Location:	Not reported
Pipe Type:	STEEL/IRON
Pipe Internal:	Not reported
Pipe External:	Not reported
Second Containment:	Diking
Leak Detection:	None
Overfill Prot:	Not reported
Dispenser:	Suction
Date Tested:	Not reported
Next Test Date:	Not reported
Missing Data for Tank:	Minor Data Missing
Date Closed:	Not reported
Test Method:	Not reported
Deleted:	False
Updated:	False
Lat/long:	Not reported

Tank Id:	008
Tank Location:	UNDERGROUND
Tank Status:	In Service
Install Date:	Not reported
Capacity (gals):	550
Product Stored:	LEADED GASOLINE

74-24 ROCKAWAY BLVD (Continued) **U001838872**

Tank Type:	Steel/carbon steel
Tank Internal:	Not reported
Tank External:	Not reported
Pipe Location:	Not reported
Pipe Type:	STEEL/IRON
Pipe Internal:	Not reported
Pipe External:	Not reported
Second Containment:	Diking
Leak Detection:	None
Overfill Prot:	Not reported
Dispenser:	Suction
Date Tested:	Not reported
Next Test Date:	Not reported
Missing Data for Tank:	Minor Data Missing
Date Closed:	Not reported
Test Method:	Not reported
Deleted:	False
Updated:	False
Lat/long:	Not reported

Tank Id:	009
Tank Location:	UNDERGROUND
Tank Status:	In Service
Install Date:	Not reported
Capacity (gals):	550
Product Stored:	LEADED GASOLINE
Tank Type:	Steel/carbon steel
Tank Internal:	Not reported
Tank External:	Not reported
Pipe Location:	Not reported
Pipe Type:	STEEL/IRON
Pipe Internal:	Not reported
Pipe External:	Not reported
Second Containment:	Diking
Leak Detection:	None
Overfill Prot:	Not reported
Dispenser:	Suction
Date Tested:	Not reported
Next Test Date:	Not reported
Missing Data for Tank:	Minor Data Missing
Date Closed:	Not reported
Test Method:	Not reported
Deleted:	False
Updated:	False
Lat/long:	Not reported

Tank Id:	010
Tank Location:	UNDERGROUND
Tank Status:	In Service
Install Date:	Not reported
Capacity (gals):	550
Product Stored:	LEADED GASOLINE
Tank Type:	Steel/carbon steel
Tank Internal:	Not reported
Tank External:	Not reported

74-24 ROCKAWAY BLVD (Continued) **U001838872**

Pipe Location:	Not reported
Pipe Type:	STEEL/IRON
Pipe Internal:	Not reported
Pipe External:	Not reported
Second Containment:	Diking
Leak Detection:	None
Overfill Prot:	Not reported
Dispenser:	Suction
Date Tested:	Not reported
Next Test Date:	Not reported
Missing Data for Tank:	Minor Data Missing
Date Closed:	Not reported
Test Method:	Not reported
Deleted:	False
Updated:	False
Lat/long:	Not reported

Tank Id:	011
Tank Location:	UNDERGROUND
Tank Status:	In Service
Install Date:	Not reported
Capacity (gals):	550
Product Stored:	LEADED GASOLINE
Tank Type:	Steel/carbon steel
Tank Internal:	Not reported
Tank External:	Not reported
Pipe Location:	Not reported
Pipe Type:	STEEL/IRON
Pipe Internal:	Not reported
Pipe External:	Not reported
Second Containment:	Diking
Leak Detection:	None
Overfill Prot:	Not reported
Dispenser:	Suction
Date Tested:	Not reported
Next Test Date:	Not reported
Missing Data for Tank:	Minor Data Missing
Date Closed:	Not reported
Test Method:	Not reported
Deleted:	False
Updated:	False
Lat/long:	Not reported

Tank Id:	012
Tank Location:	UNDERGROUND
Tank Status:	In Service
Install Date:	Not reported
Capacity (gals):	550
Product Stored:	UNLEADED GASOLINE
Tank Type:	Steel/carbon steel
Tank Internal:	Not reported
Tank External:	Not reported
Pipe Location:	Not reported
Pipe Type:	STEEL/IRON
Pipe Internal:	Not reported

74-24 ROCKAWAY BLVD (Continued) **U001838872**

Pipe External:	Not reported
Second Containment:	Diking
Leak Detection:	None
Overfill Prot:	Not reported
Dispenser:	Suction
Date Tested:	Not reported
Next Test Date:	Not reported
Missing Data for Tank:	Minor Data Missing
Date Closed:	Not reported
Test Method:	Not reported
Deleted:	False
Updated:	False
Lat/long:	Not reported

---

16 **17 NORWOOD AVE.** **NY LTANKS** **S102672137**
17 NORWOOD AVE **N/A**
BROOKLYN, NY

LTANKS:

Site ID:	189230
Spill Number/Closed Date:	9214205 / 3/26/1993
Spill Date:	3/26/1993
Spill Cause:	Tank Overfill
Spill Source:	Tank Truck
Spill Class:	Known release with minimal potential for fire or hazard. DEC Response. Willing Responsible Party. Corrective action taken.
Cleanup Ceased:	3/26/1993
Cleanup Meets Standard:	True
SWIS:	2401
Investigator:	KSTANG
Referred To:	Not reported
Reported to Dept:	3/26/1993
CID:	Not reported
Water Affected:	Not reported
Spill Notifier:	Other
Last Inspection:	Not reported
Recommended Penalty:	False
UST Involvement:	False
Remediation Phase:	0
Date Entered In Computer:	3/29/1993
Spill Record Last Update:	9/30/2004
Spiller Name:	Not reported
Spiller Company:	BAERENKLAU
Spiller Address:	Not reported
Spiller City,St,Zip:	ZZ
Spiller County:	001
Spiller Contact:	Not reported
Spiller Phone:	Not reported
Spiller Extention:	Not reported
DEC Region:	2
DER Facility ID:	157994
DEC Memo:	Prior to Sept, 2004 data translation this spill Lead_DEC Field was "TANG"
Remarks:	CONTAINED ON SIDEWALK. CLEAN UP DONE.

Material:

Site ID:	189230

17 NORWOOD AVE. (Continued) **S102672137**

Operable Unit ID:	978267
Operable Unit:	01
Material ID:	400419
Material Code:	0001A
Material Name:	#2 Fuel Oil
Case No.:	Not reported
Material FA:	Petroleum
Quantity:	1
Units:	Gallons
Recovered:	No
Resource Affected:	Not reported
Oxygenate:	False

Tank Test:

---

17 **175 HEMLOCK ST** **NY Spills** **S102141419**
175 HEMLOCK ST **N/A**
BROOKLYN, NY

SPILLS:

Facility ID:	9108271
Facility Type:	ER
DER Facility ID:	98895
Site ID:	113323
DEC Region:	2
Spill Date:	11/2/1991
Spill Number/Closed Date:	9108271 / 11/2/1991
Spill Cause:	Equipment Failure
Spill Class:	Not reported
SWIS:	2401
Investigator:	O'DOWD
Referred To:	Not reported
Reported to Dept:	11/2/1991
CID:	Not reported
Water Affected:	Not reported
Spill Source:	Private Dwelling
Spill Notifier:	Responsible Party
Cleanup Ceased:	11/2/1991
Cleanup Meets Std:	True
Last Inspection:	Not reported
Recommended Penalty:	False
UST Trust:	False
Remediation Phase:	0
Date Entered In Computer:	11/12/1991
Spill Record Last Update:	9/30/2004
Spiller Name:	Not reported
Spiller Company:	BAERENKLAU
Spiller Address:	Not reported
Spiller City,St,Zip:	ZZ
Spiller Company:	001
Contact Name:	Not reported
Contact Phone:	Not reported
DEC Memo:	Not reported
Remarks:	OPEN PIPE LEAKED IN BASEMENT. DRI-SOL APPLIED.

Material:

Site ID:	113323

175 HEMLOCK ST (Continued) **S102141419**

Operable Unit ID:	958621
Operable Unit:	01
Material ID:	420431
Material Code:	0001A
Material Name:	#2 Fuel Oil
Case No.:	Not reported
Material FA:	Petroleum
Quantity:	7
Units:	Gallons
Recovered:	No
Resource Affected:	Not reported
Oxygenate:	False

Tank Test:

---

17 **CON EDISON - MANHOLE 67351** **RCRA-LQG** **1016962143**
469 RIDGEWOOD AVE **NYP004351409**
BROOKLYN, NY 11208

RCRA-LQG:

Date form received by agency:	03/27/2014
Facility name:	CON EDISON - MANHOLE 67351
Facility address:	469 RIDGEWOOD AVE BROOKLYN, NY 11208
EPA ID:	NYP004351409
Mailing address:	IRVING PLACE, 15TH FL NE NEW YORK, NY 10003
Contact:	DENNIS HUACON
Contact address:	IRVING PLACE, 15TH FL NE NEW YORK, NY 10003
Contact country:	US
Contact telephone:	(212) 460-2757
Contact email:	HUACOND@CONED.COM
EPA Region:	02
Classification:	Large Quantity Generator
Description:	Handler: generates 1,000 kg or more of hazardous waste during any calendar month; or generates more than 1 kg of acutely hazardous waste during any calendar month; or generates more than 100 kg of any residue or contaminated soil, waste or other debris resulting from the cleanup of a spill, into or on any land or water, of acutely hazardous waste during any calendar month; or generates 1 kg or less of acutely hazardous waste during any calendar month, and accumulates more than 1 kg of acutely hazardous waste at any time; or generates 100 kg or less of any residue or contaminated soil, waste or other debris resulting from the cleanup of a spill, into or on any land or water, of acutely hazardous waste during any calendar month, and accumulates more than 100 kg of that material at any time

Owner/Operator Summary:

Owner/operator name:	CONSOLIDATED EDISON COMPANY OF NY, INC.
Owner/operator address:	IRVING PLACE NEW YORK, NY 10003
Owner/operator country:	US
Owner/operator telephone:	Not reported
Legal status:	Private
Owner/Operator Type:	Owner

CON EDISON - MANHOLE 67351 (Continued) **1016962143**

Owner/Op start date: 08/26/2013
Owner/Op end date: Not reported

Owner/operator name: CONSOLIDATED EDISON COMPANY OF NY, INC.
Owner/operator address: IRVING PLACE
NEW YORK, NY 10003
Owner/operator country: US
Owner/operator telephone: Not reported
Legal status: Private
Owner/Operator Type: Operator
Owner/Op start date: 08/26/2013
Owner/Op end date: Not reported

Handler Activities Summary:
U.S. importer of hazardous waste: No
Mixed waste (haz. and radioactive): No
Recycler of hazardous waste: No
Transporter of hazardous waste: No
Treater, storer or disposer of HW: No
Underground injection activity: No
On-site burner exemption: No
Furnace exemption: No
Used oil fuel burner: No
Used oil processor: No
User oil refiner: No
Used oil fuel marketer to burner: No
Used oil Specification marketer: No
Used oil transfer facility: No
Used oil transporter: No

Historical Generators:
Date form received by agency: 09/27/2013
Site name: CON EDISON MANHOLE: 67351
Classification: Not a generator, verified

Date form received by agency: 08/27/2013
Site name: CON EDISON MANHOLE: 67351
Classification: Conditionally Exempt Small Quantity Generator

Hazardous Waste Summary:
Waste code: D008
Waste name: LEAD

Waste code: B002
Waste name: B002

Violation Status: No violations found

18 **EDR US Hist Auto Stat** **1015622571**
7414 91ST AVE **N/A**
WOODHAVEN, NY 11421

EDR Historical Auto Stations:
Name: L J E AUTO REFINISHES
Year: 1999
Address: 7414 91ST AVE

Name: L J E AUTO REFINISHES
Year: 2000
Address: 7414 91ST AVE

Name: LJE AUTO REFINISHES
Year: 2001
Address: 7414 91ST AVE

Name: LJE AUTO REFINISHES
Year: 2002
Address: 7414 91ST AVE

---

19 **EDR US Hist Cleaners** **1015010452**
193 AUTUMN AVE **N/A**
BROOKLYN, NY 11208

EDR Historical Cleaners:
Name: NANCYS LAUNDRY & DRY CLG SERVICE LLC
Year: 2008
Address: 193 AUTUMN AVE

---

20 **EDR US Hist Cleaners** **1015000923**
162 CRESCENT ST **N/A**
BROOKLYN, NY 11208

EDR Historical Cleaners:
Name: PEARLS LAUNDROMAT
Year: 2005
Address: 162 CRESCENT ST

---

21 **JAMAICA GAS CORP.** **NY LTANKS** **U001834818**
594 JAMAICA AVENUE **NY UST** **N/A**
BROOKLYN, NY 11208 **NY HIST UST**

LTANKS:
Site ID: 92340
Spill Number/Closed Date: 9403363 / 2/28/2003
Spill Date: 6/8/1994
Spill Cause: Tank Test Failure
Spill Source: Gasoline Station or other PBS Facility
Spill Class: Known release with minimal potential for fire or hazard. DEC Response. Willing Responsible Party. Corrective action taken.
Cleanup Ceased: Not reported
Cleanup Meets Standard: False
SWIS: 2401
Investigator: TOMASELLO
Referred To: Not reported
Reported to Dept: 6/8/1994

JAMAICA GAS CORP. (Continued) **U001834818**

CID:	Not reported
Water Affected:	Not reported
Spill Notifier:	Other
Last Inspection:	Not reported
Recommended Penalty:	False
UST Involvement:	True
Remediation Phase:	0
Date Entered In Computer:	7/22/1994
Spill Record Last Update:	2/28/2003
Spiller Name:	Not reported
Spiller Company:	MAXIMUM GAS STATION
Spiller Address:	594 JAMAICA AVE
Spiller City,St,Zip:	BROOKLYN, NY
Spiller County:	001
Spiller Contact:	Not reported
Spiller Phone:	Not reported
Spiller Extention:	Not reported
DEC Region:	2
DER Facility ID:	82933
DEC Memo:	Not reported
Remarks:	UNABLE TO OBTAIN PRODUCT IN STAND PIPE OF ANY SET OF TANKS- 4EA REGULAR \\SET #1 MANIF. 4 EA PREMIUM\\ SET #2 MANIF. NYCFD TO BE NOTIFIED NO CALL BACK.

Material:

Site ID:	92340
Operable Unit ID:	997167
Operable Unit:	01
Material ID:	556834
Material Code:	0009
Material Name:	Gasoline
Case No.:	Not reported
Material FA:	Petroleum
Quantity:	-1
Units:	Pounds
Recovered:	No
Resource Affected:	Not reported
Oxygenate:	False

Tank Test:

Site ID:	92340
Spill Tank Test:	1542836
Tank Number:	Not reported
Tank Size:	0
Test Method:	00
Leak Rate:	0
Gross Fail:	Not reported
Modified By:	Spills
Last Modified:	10/1/2004
Test Method:	Unknown

UST:

Id/Status:	2-314463 / Active
Program Type:	PBS
Region:	STATE

JAMAICA GAS CORP. (Continued) **U001834818**

DEC Region: 2
Expiration Date: 07/10/2017
UTM X: 594500.08473999996
UTM Y: 4504400.2301599998
Site Type: Retail Gasoline Sales

Affiliation Records:

Site Id: 14336
Affiliation Type: Facility Owner
Company Name: A.A.C.C.
Contact Type: PRES
Contact Name: EITAN BALASSYANO
Address1: 3701 BEDFORD AVENUE
Address2: Not reported
City: BROOKLYN
State: NY
Zip Code: 11229
Country Code: 001
Phone: (718) 692-1010
EMail: Not reported
Fax Number: Not reported
Modified By: MSBAPTIS
Date Last Modified: 4/2/2012

Site Id: 14336
Affiliation Type: Mail Contact
Company Name: JAMAICA GAS CORP.
Contact Type: Not reported
Contact Name: EITAN BALASSYANO
Address1: 594 JAMAICA AVENUE
Address2: Not reported
City: BROOKLYN
State: NY
Zip Code: 11208
Country Code: 001
Phone: (718) 277-0166
EMail: Not reported
Fax Number: Not reported
Modified By: DXLIVING
Date Last Modified: 5/4/2007

Site Id: 14336
Affiliation Type: On-Site Operator
Company Name: JAMAICA GAS CORP.
Contact Type: Not reported
Contact Name: EITAN BALASSYANO
Address1: Not reported
Address2: Not reported
City: Not reported
State: NY
Zip Code: Not reported
Country Code: 001
Phone: (718) 277-0166
EMail: Not reported
Fax Number: Not reported
Modified By: NRLOMBAR
Date Last Modified: 12/14/2006

JAMAICA GAS CORP. (Continued) **U001834818**

Site Id:	14336
Affiliation Type:	Emergency Contact
Company Name:	A.A.C.C.
Contact Type:	Not reported
Contact Name:	EITAN BALASSYANO
Address1:	Not reported
Address2:	Not reported
City:	Not reported
State:	NN
Zip Code:	Not reported
Country Code:	001
Phone:	(917) 607-0933
EMail:	Not reported
Fax Number:	Not reported
Modified By:	TRANSLAT
Date Last Modified:	3/4/2004

Tank Info:

Tank Number:	001
Tank ID:	165084
Tank Status:	In Service
Material Name:	In Service
Capacity Gallons:	4000
Install Date:	06/01/1999
Date Tank Closed:	Not reported
Registered:	True
Tank Location:	Underground
Tank Type:	Fiberglass coated steel
Material Code:	2712
Common Name of Substance:	Gasoline/Ethanol
Tightness Test Method:	NN
Date Test:	Not reported
Next Test Date:	Not reported
Pipe Model:	Not reported
Modified By:	MSBAPTIS
Last Modified:	04/02/2012

Equipment Records:

B04 - Tank External Protection - Fiberglass
E04 - Piping Secondary Containment - Double-Walled (Underground)
L02 - Piping Leak Detection - Interstitial - Manual Monitoring
J01 - Dispenser - Pressurized Dispenser
A03 - Tank Internal Protection - Fiberglass Liner (FRP)
C02 - Pipe Location - Underground/On-ground
F04 - Pipe External Protection - Fiberglass
H01 - Tank Leak Detection - Interstitial - Electronic Monitoring
I02 - Overfill - High Level Alarm
K01 - Spill Prevention - Catch Basin
D06 - Pipe Type - Fiberglass Reinforced Plastic (FRP)
G04 - Tank Secondary Containment - Double-Walled (Underground)
L07 - Piping Leak Detection - Pressurized Piping Leak Detector

Tank Number:	001-A
Tank ID:	165085

JAMAICA GAS CORP. (Continued) **U001834818**

Tank Status:	Closed - Removed
Material Name:	Closed - Removed
Capacity Gallons:	550
Install Date:	Not reported
Date Tank Closed:	12/01/1999
Registered:	True
Tank Location:	Underground
Tank Type:	Steel/carbon steel
Material Code:	0009
Common Name of Substance:	Gasoline
Tightness Test Method:	03
Date Test:	06/01/1994
Next Test Date:	Not reported
Pipe Model:	Not reported
Modified By:	TRANSLAT
Last Modified:	03/04/2004

Equipment Records:

A00 - Tank Internal Protection - None
D02 - Pipe Type - Galvanized Steel
G00 - Tank Secondary Containment - None
J02 - Dispenser - Suction Dispenser
C02 - Pipe Location - Underground/On-ground
F00 - Pipe External Protection - None
I00 - Overfill - None
B00 - Tank External Protection - None
H00 - Tank Leak Detection - None

Tank Number:	002
Tank ID:	165087
Tank Status:	In Service
Material Name:	In Service
Capacity Gallons:	4000
Install Date:	06/01/1999
Date Tank Closed:	Not reported
Registered:	True
Tank Location:	Underground
Tank Type:	Fiberglass coated steel
Material Code:	2712
Common Name of Substance:	Gasoline/Ethanol
Tightness Test Method:	NN
Date Test:	Not reported
Next Test Date:	Not reported
Pipe Model:	Not reported
Modified By:	MSBAPTIS
Last Modified:	04/02/2012

Equipment Records:

J01 - Dispenser - Pressurized Dispenser
A03 - Tank Internal Protection - Fiberglass Liner (FRP)
C02 - Pipe Location - Underground/On-ground
F04 - Pipe External Protection - Fiberglass
H01 - Tank Leak Detection - Interstitial - Electronic Monitoring
I02 - Overfill - High Level Alarm
K01 - Spill Prevention - Catch Basin

JAMAICA GAS CORP. (Continued) **U001834818**

B04 - Tank External Protection - Fiberglass
E04 - Piping Secondary Containment - Double-Walled (Underground)
L02 - Piping Leak Detection - Interstitial - Manual Monitoring
D06 - Pipe Type - Fiberglass Reinforced Plastic (FRP)
G04 - Tank Secondary Containment - Double-Walled (Underground)
L07 - Piping Leak Detection - Pressurized Piping Leak Detector

Tank Number:	002-A
Tank ID:	165095
Tank Status:	Closed - Removed
Material Name:	Closed - Removed
Capacity Gallons:	550
Install Date:	Not reported
Date Tank Closed:	12/01/1999
Registered:	True
Tank Location:	Underground
Tank Type:	Steel/carbon steel
Material Code:	0009
Common Name of Substance:	Gasoline

Tightness Test Method:	03
Date Test:	06/01/1994
Next Test Date:	Not reported
Pipe Model:	Not reported
Modified By:	TRANSLAT
Last Modified:	03/04/2004

Equipment Records:

A00 - Tank Internal Protection - None
D02 - Pipe Type - Galvanized Steel
G00 - Tank Secondary Containment - None
J02 - Dispenser - Suction Dispenser
C02 - Pipe Location - Underground/On-ground
F00 - Pipe External Protection - None
I00 - Overfill - None
B00 - Tank External Protection - None
H00 - Tank Leak Detection - None

Tank Number:	003
Tank ID:	12791
Tank Status:	Closed - Removed
Material Name:	Closed - Removed
Capacity Gallons:	550
Install Date:	Not reported
Date Tank Closed:	12/01/1999
Registered:	True
Tank Location:	Underground
Tank Type:	Steel/carbon steel
Material Code:	0009
Common Name of Substance:	Gasoline

Tightness Test Method:	03
Date Test:	06/01/1994
Next Test Date:	Not reported
Pipe Model:	Not reported
Modified By:	TRANSLAT

JAMAICA GAS CORP. (Continued) **U001834818**

Last Modified: 03/04/2004

Equipment Records:

I00 - Overfill - None
C02 - Pipe Location - Underground/On-ground
F00 - Pipe External Protection - None
A00 - Tank Internal Protection - None
D02 - Pipe Type - Galvanized Steel
G00 - Tank Secondary Containment - None
J02 - Dispenser - Suction Dispenser
B00 - Tank External Protection - None
H00 - Tank Leak Detection - None

Tank Number: 004
Tank ID: 12792
Tank Status: Closed - Removed
Material Name: Closed - Removed
Capacity Gallons: 550
Install Date: Not reported
Date Tank Closed: 12/01/1999
Registered: True
Tank Location: Underground
Tank Type: Steel/carbon steel
Material Code: 0009
Common Name of Substance: Gasoline

Tightness Test Method: 03
Date Test: 06/01/1994
Next Test Date: Not reported
Pipe Model: Not reported
Modified By: TRANSLAT
Last Modified: 03/04/2004

Equipment Records:

A00 - Tank Internal Protection - None
D02 - Pipe Type - Galvanized Steel
G00 - Tank Secondary Containment - None
J02 - Dispenser - Suction Dispenser
C02 - Pipe Location - Underground/On-ground
F00 - Pipe External Protection - None
I00 - Overfill - None
B00 - Tank External Protection - None
H00 - Tank Leak Detection - None

Tank Number: 005
Tank ID: 12793
Tank Status: Closed - Removed
Material Name: Closed - Removed
Capacity Gallons: 550
Install Date: Not reported
Date Tank Closed: 12/01/1999
Registered: True
Tank Location: Underground
Tank Type: Steel/carbon steel
Material Code: 0009
Common Name of Substance: Gasoline

JAMAICA GAS CORP. (Continued) **U001834818**

Tightness Test Method: 03
Date Test: 06/01/1994
Next Test Date: Not reported
Pipe Model: Not reported
Modified By: TRANSLAT
Last Modified: 03/04/2004

Equipment Records:

A00 - Tank Internal Protection - None
D02 - Pipe Type - Galvanized Steel
G00 - Tank Secondary Containment - None
J02 - Dispenser - Suction Dispenser
C02 - Pipe Location - Underground/On-ground
F00 - Pipe External Protection - None
I00 - Overfill - None
B00 - Tank External Protection - None
H00 - Tank Leak Detection - None

Tank Number: 006
Tank ID: 12794
Tank Status: Closed - Removed
Material Name: Closed - Removed
Capacity Gallons: 550
Install Date: Not reported
Date Tank Closed: 12/01/1999
Registered: True
Tank Location: Underground
Tank Type: Steel/carbon steel
Material Code: 0009
Common Name of Substance: Gasoline

Tightness Test Method: 03
Date Test: 06/01/1994
Next Test Date: Not reported
Pipe Model: Not reported
Modified By: TRANSLAT
Last Modified: 03/04/2004

Equipment Records:

I00 - Overfill - None
C02 - Pipe Location - Underground/On-ground
F00 - Pipe External Protection - None
A00 - Tank Internal Protection - None
D02 - Pipe Type - Galvanized Steel
G00 - Tank Secondary Containment - None
J02 - Dispenser - Suction Dispenser
B00 - Tank External Protection - None
H00 - Tank Leak Detection - None

Tank Number: 007
Tank ID: 12795
Tank Status: Closed - Removed
Material Name: Closed - Removed
Capacity Gallons: 550
Install Date: Not reported
Date Tank Closed: 12/01/1999

JAMAICA GAS CORP. (Continued) **U001834818**

Registered: True
Tank Location: Underground
Tank Type: Steel/carbon steel
Material Code: 0009
Common Name of Substance: Gasoline

Tightness Test Method: 03
Date Test: 06/01/1994
Next Test Date: Not reported
Pipe Model: Not reported
Modified By: TRANSLAT
Last Modified: 03/04/2004

Equipment Records:

A00 - Tank Internal Protection - None
D02 - Pipe Type - Galvanized Steel
G00 - Tank Secondary Containment - None
J02 - Dispenser - Suction Dispenser
C02 - Pipe Location - Underground/On-ground
F00 - Pipe External Protection - None
I00 - Overfill - None
B00 - Tank External Protection - None
H00 - Tank Leak Detection - None

Tank Number: 008
Tank ID: 12796
Tank Status: Closed - Removed
Material Name: Closed - Removed
Capacity Gallons: 550
Install Date: Not reported
Date Tank Closed: Not reported
Registered: True
Tank Location: Underground
Tank Type: Steel/carbon steel
Material Code: 0009
Common Name of Substance: Gasoline

Tightness Test Method: 03
Date Test: 06/01/1994
Next Test Date: Not reported
Pipe Model: Not reported
Modified By: TRANSLAT
Last Modified: 03/04/2004

Equipment Records:

C02 - Pipe Location - Underground/On-ground
F00 - Pipe External Protection - None
A00 - Tank Internal Protection - None
D02 - Pipe Type - Galvanized Steel
G00 - Tank Secondary Containment - None
J02 - Dispenser - Suction Dispenser
I00 - Overfill - None
B00 - Tank External Protection - None
H00 - Tank Leak Detection - None

Tank Number: 009

JAMAICA GAS CORP. (Continued) **U001834818**

Tank ID:	53014
Tank Status:	Closed - Removed
Material Name:	Closed - Removed
Capacity Gallons:	550
Install Date:	Not reported
Date Tank Closed:	12/01/1999
Registered:	True
Tank Location:	Underground
Tank Type:	Steel/carbon steel
Material Code:	0022
Common Name of Substance:	Waste Oil/Used Oil
Tightness Test Method:	NN
Date Test:	Not reported
Next Test Date:	Not reported
Pipe Model:	Not reported
Modified By:	TRANSLAT
Last Modified:	03/04/2004

Equipment Records:

A00 - Tank Internal Protection - None
D02 - Pipe Type - Galvanized Steel
G00 - Tank Secondary Containment - None
J03 - Dispenser - Gravity
I00 - Overfill - None
C02 - Pipe Location - Underground/On-ground
F00 - Pipe External Protection - None
B00 - Tank External Protection - None
H00 - Tank Leak Detection - None

HIST UST:

PBS Number:	2-314463
SPDES Number:	Not reported
Emergency Contact:	EITAN BALASSYANO
Emergency Telephone:	(917) 901-0690
Operator:	EITAN BALASSYANO
Operator Telephone:	(718) 647-2804
Owner Name:	A.A.C.C.
Owner Address:	3701 BEDFORD AVENUE
Owner City,St,Zip:	BROOKLYN, NY 11229
Owner Telephone:	(718) 692-1010
Owner Type:	Corporate/Commercial
Owner Subtype:	Not reported
Mailing Name:	A.A.C.C.
Mailing Address:	3701 BEDFORD AVENUE
Mailing Address 2:	Not reported
Mailing City,St,Zip:	BROOKLYN, NY 11229
Mailing Contact:	TED COHEN
Mailing Telephone:	(718) 692-1010
Owner Mark:	First Owner
Facility Status:	1 - Active PBS facility, i.e. total capacity of the PBS tanks is greater than 1,100 gallons, regardless if Subpart 360-14 tanks exist or not at the facility.
Facility Addr2:	594 JAMAICA AVE
SWIS ID:	6101
Old PBS Number:	Not reported
Facility Type:	RETAIL GASOLINE SALES

JAMAICA GAS CORP. (Continued) **U001834818**

Inspected Date:	Not reported
Inspector:	Not reported
Inspection Result:	Not reported
Federal ID:	Not reported
Certification Flag:	False
Certification Date:	01/12/2000
Expiration Date:	07/10/2002
Renew Flag:	False
Renewal Date:	Not reported
Total Capacity:	8000
FAMT:	True
Facility Screen:	No Missing Data
Owner Screen:	Minor Data Missing
Tank Screen:	No Missing Data
Dead Letter:	False
CBS Number:	Not reported
Town or City:	NEW YORK CITY
County Code:	61
Town or City:	01
Region:	2

Tank Id:	001
Tank Location:	UNDERGROUND
Tank Status:	Closed-Removed
Install Date:	Not reported
Capacity (gals):	550
Product Stored:	UNLEADED GASOLINE
Tank Type:	Steel/carbon steel
Tank Internal:	Not reported
Tank External:	Not reported
Pipe Location:	Underground
Pipe Type:	GALVANIZED STEEL
Pipe Internal:	Not reported
Pipe External:	Not reported
Second Containment:	None
Leak Detection:	None
Overfill Prot:	Not reported
Dispenser:	Suction
Date Tested:	06/01/1994
Next Test Date:	Not reported
Missing Data for Tank:	Minor Data Missing
Date Closed:	12/01/1999
Test Method:	Horner EZ Check
Deleted:	False
Updated:	True
Lat/long:	Not reported

Tank Id:	002
Tank Location:	UNDERGROUND
Tank Status:	Closed-Removed
Install Date:	Not reported
Capacity (gals):	550
Product Stored:	UNLEADED GASOLINE
Tank Type:	Steel/carbon steel
Tank Internal:	Not reported
Tank External:	Not reported

JAMAICA GAS CORP. (Continued) **U001834818**

Pipe Location:	Underground
Pipe Type:	GALVANIZED STEEL
Pipe Internal:	Not reported
Pipe External:	Not reported
Second Containment:	None
Leak Detection:	None
Overfill Prot:	Not reported
Dispenser:	Suction
Date Tested:	06/01/1994
Next Test Date:	Not reported
Missing Data for Tank:	Minor Data Missing
Date Closed:	12/01/1999
Test Method:	Horner EZ Check
Deleted:	False
Updated:	True
Lat/long:	Not reported

Tank Id:	003
Tank Location:	UNDERGROUND
Tank Status:	Closed-Removed
Install Date:	Not reported
Capacity (gals):	550
Product Stored:	UNLEADED GASOLINE
Tank Type:	Steel/carbon steel
Tank Internal:	Not reported
Tank External:	Not reported
Pipe Location:	Underground
Pipe Type:	GALVANIZED STEEL
Pipe Internal:	Not reported
Pipe External:	Not reported
Second Containment:	None
Leak Detection:	None
Overfill Prot:	Not reported
Dispenser:	Suction
Date Tested:	06/01/1994
Next Test Date:	Not reported
Missing Data for Tank:	Minor Data Missing
Date Closed:	12/01/1999
Test Method:	Horner EZ Check
Deleted:	False
Updated:	True
Lat/long:	Not reported

Tank Id:	004
Tank Location:	UNDERGROUND
Tank Status:	Closed-Removed
Install Date:	Not reported
Capacity (gals):	550
Product Stored:	UNLEADED GASOLINE
Tank Type:	Steel/carbon steel
Tank Internal:	Not reported
Tank External:	Not reported
Pipe Location:	Underground
Pipe Type:	GALVANIZED STEEL
Pipe Internal:	Not reported

JAMAICA GAS CORP. (Continued) **U001834818**

Pipe External:	Not reported
Second Containment:	None
Leak Detection:	None
Overfill Prot:	Not reported
Dispenser:	Suction
Date Tested:	06/01/1994
Next Test Date:	Not reported
Missing Data for Tank:	Minor Data Missing
Date Closed:	12/01/1999
Test Method:	Horner EZ Check
Deleted:	False
Updated:	True
Lat/long:	Not reported

Tank Id:	005
Tank Location:	UNDERGROUND
Tank Status:	Closed-Removed
Install Date:	Not reported
Capacity (gals):	550
Product Stored:	UNLEADED GASOLINE
Tank Type:	Steel/carbon steel
Tank Internal:	Not reported
Tank External:	Not reported
Pipe Location:	Underground
Pipe Type:	GALVANIZED STEEL
Pipe Internal:	Not reported
Pipe External:	Not reported
Second Containment:	None
Leak Detection:	None
Overfill Prot:	Not reported
Dispenser:	Suction
Date Tested:	06/01/1994
Next Test Date:	Not reported
Missing Data for Tank:	Minor Data Missing
Date Closed:	12/01/1999
Test Method:	Horner EZ Check
Deleted:	False
Updated:	True
Lat/long:	Not reported

Tank Id:	006
Tank Location:	UNDERGROUND
Tank Status:	Closed-Removed
Install Date:	Not reported
Capacity (gals):	550
Product Stored:	UNLEADED GASOLINE
Tank Type:	Steel/carbon steel
Tank Internal:	Not reported
Tank External:	Not reported
Pipe Location:	Underground
Pipe Type:	GALVANIZED STEEL
Pipe Internal:	Not reported
Pipe External:	Not reported
Second Containment:	None
Leak Detection:	None

JAMAICA GAS CORP. (Continued) **U001834818**

Overfill Prot:	Not reported
Dispenser:	Suction
Date Tested:	06/01/1994
Next Test Date:	Not reported
Missing Data for Tank:	Minor Data Missing
Date Closed:	12/01/1999
Test Method:	Horner EZ Check
Deleted:	False
Updated:	True
Lat/long:	Not reported

Tank Id:	007
Tank Location:	UNDERGROUND
Tank Status:	Closed-Removed
Install Date:	Not reported
Capacity (gals):	550
Product Stored:	UNLEADED GASOLINE
Tank Type:	Steel/carbon steel
Tank Internal:	Not reported
Tank External:	Not reported
Pipe Location:	Underground
Pipe Type:	GALVANIZED STEEL
Pipe Internal:	Not reported
Pipe External:	Not reported
Second Containment:	None
Leak Detection:	None
Overfill Prot:	Not reported
Dispenser:	Suction
Date Tested:	06/01/1994
Next Test Date:	Not reported
Missing Data for Tank:	Minor Data Missing
Date Closed:	12/01/1999
Test Method:	Horner EZ Check
Deleted:	False
Updated:	True
Lat/long:	Not reported

Tank Id:	008
Tank Location:	UNDERGROUND
Tank Status:	Closed-Removed
Install Date:	Not reported
Capacity (gals):	550
Product Stored:	UNLEADED GASOLINE
Tank Type:	Steel/carbon steel
Tank Internal:	Not reported
Tank External:	Not reported
Pipe Location:	Underground
Pipe Type:	GALVANIZED STEEL
Pipe Internal:	Not reported
Pipe External:	Not reported
Second Containment:	None
Leak Detection:	None
Overfill Prot:	Not reported
Dispenser:	Suction
Date Tested:	06/01/1994

JAMAICA GAS CORP. (Continued) **U001834818**

Next Test Date:	Not reported
Missing Data for Tank:	Minor Data Missing
Date Closed:	Not reported
Test Method:	Horner EZ Check
Deleted:	False
Updated:	True
Lat/long:	Not reported

Tank Id:	009
Tank Location:	UNDERGROUND
Tank Status:	Closed-Removed
Install Date:	Not reported
Capacity (gals):	550
Product Stored:	USED OIL
Tank Type:	Steel/carbon steel
Tank Internal:	Not reported
Tank External:	Not reported
Pipe Location:	Underground
Pipe Type:	GALVANIZED STEEL
Pipe Internal:	Not reported
Pipe External:	Not reported
Second Containment:	None
Leak Detection:	None
Overfill Prot:	Not reported
Dispenser:	Gravity
Date Tested:	Not reported
Next Test Date:	Not reported
Missing Data for Tank:	Minor Data Missing
Date Closed:	12/01/1999
Test Method:	Not reported
Deleted:	False
Updated:	True
Lat/long:	Not reported

---

22 **102 ETNA STREET** **NY LTANKS** **S102672015**
102 ETNA STREET **N/A**
BROOKLYN, NY

LTANKS:

Site ID:	84369
Spill Number/Closed Date:	9210407 / 12/9/1992
Spill Date:	12/9/1992
Spill Cause:	Tank Overfill
Spill Source:	Tank Truck
Spill Class:	Known release with minimal potential for fire or hazard. DEC Response. Willing Responsible Party. Corrective action taken.
Cleanup Ceased:	12/9/1992
Cleanup Meets Standard:	True
SWIS:	2401
Investigator:	KSTANG
Referred To:	Not reported
Reported to Dept:	12/7/1992
CID:	Not reported
Water Affected:	Not reported
Spill Notifier:	Responsible Party
Last Inspection:	Not reported
Recommended Penalty:	False

102 ETNA STREET (Continued) **S102672015**

UST Involvement:	False
Remediation Phase:	0
Date Entered In Computer:	12/9/1992
Spill Record Last Update:	9/30/2004
Spiller Name:	Not reported
Spiller Company:	Not reported
Spiller Address:	Not reported
Spiller City,St,Zip:	***Update***, ZZ
Spiller County:	001
Spiller Contact:	Not reported
Spiller Phone:	Not reported
Spiller Extention:	Not reported
DEC Region:	2
DER Facility ID:	77603
DEC Memo:	Prior to Sept, 2004 data translation this spill Lead_DEC Field was "TANG"
Remarks:	CUSTOMER OVER ORDERED CONTAINED ON SIDEWALK SPILLER CLEAN UP

Material:

Site ID:	84369
Operable Unit ID:	977028
Operable Unit:	01
Material ID:	403870
Material Code:	0001A
Material Name:	#2 Fuel Oil
Case No.:	Not reported
Material FA:	Petroleum
Quantity:	4
Units:	Gallons
Recovered:	No
Resource Affected:	Not reported
Oxygenate:	False

Tank Test:

---

23 **JENNIFER STORAGE** **RCRA NonGen / NLR** **1001119321**
91-01 ELDERT LANE **FINDS** **NYR000026088**
WOODHAVEN, NY 11421 **NY MANIFEST**

RCRA NonGen / NLR:

Date form received by agency:	01/01/2007
Facility name:	JENNIFER STORAGE
Facility address:	91-01 ELDERT LANE WOODHAVEN, NY 114212835
EPA ID:	NYR000026088
Mailing address:	PO BOX 159 WILLISTON PARK, NY 11596
Contact:	Not reported
Contact address:	PO BOX 159 WILLISTON PARK, NY 11596
Contact country:	US
Contact telephone:	Not reported
Contact email:	Not reported
EPA Region:	02
Classification:	Non-Generator
Description:	Handler: Non-Generators do not presently generate hazardous waste

JENNIFER STORAGE (Continued) **1001119321**

Owner/Operator Summary:

Owner/operator name:	PATRICK BUONOCORE
Owner/operator address:	175 I U WILLETS RD E ALBERTSON, NY 11507
Owner/operator country:	US
Owner/operator telephone:	(516) 621-2600
Legal status:	Private
Owner/Operator Type:	Owner
Owner/Op start date:	Not reported
Owner/Op end date:	Not reported

Owner/operator name:	PATRICK BUONOCORE
Owner/operator address:	175 I U WILLETS RD E ALBERTSON, NY 11507
Owner/operator country:	US
Owner/operator telephone:	(516) 621-2600
Legal status:	Private
Owner/Operator Type:	Operator
Owner/Op start date:	Not reported
Owner/Op end date:	Not reported

Handler Activities Summary:

U.S. importer of hazardous waste:	No
Mixed waste (haz. and radioactive):	No
Recycler of hazardous waste:	No
Transporter of hazardous waste:	No
Treater, storer or disposer of HW:	No
Underground injection activity:	No
On-site burner exemption:	No
Furnace exemption:	No
Used oil fuel burner:	No
Used oil processor:	No
User oil refiner:	No
Used oil fuel marketer to burner:	No
Used oil Specification marketer:	No
Used oil transfer facility:	No
Used oil transporter:	No

Historical Generators:

Date form received by agency:	01/01/2006
Site name:	JENNIFER STORAGE
Classification:	Not a generator, verified

Date form received by agency:	07/08/1999
Site name:	JENNIFER STORAGE
Classification:	Not a generator, verified

Date form received by agency:	07/01/1996
Site name:	JENNIFER STORAGE
Classification:	Small Quantity Generator

Hazardous Waste Summary:

Waste code:	D001
Waste name:	IGNITABLE HAZARDOUS WASTES ARE THOSE WASTES WHICH HAVE A FLASHPOINT OF LESS THAN 140 DEGREES FAHRENHEIT AS DETERMINED BY A PENSKY-MARTENS

JENNIFER STORAGE (Continued) **1001119321**

CLOSED CUP FLASH POINT TESTER. ANOTHER METHOD OF DETERMINING THE FLASH POINT OF A WASTE IS TO REVIEW THE MATERIAL SAFETY DATA SHEET, WHICH CAN BE OBTAINED FROM THE MANUFACTURER OR DISTRIBUTOR OF THE MATERIAL. LACQUER THINNER IS AN EXAMPLE OF A COMMONLY USED SOLVENT WHICH WOULD BE CONSIDERED AS IGNITABLE HAZARDOUS WASTE.

Violation Status: No violations found

FINDS:

Registry ID: 110004526246

Environmental Interest/Information System

RCRAInfo is a national information system that supports the Resource Conservation and Recovery Act (RCRA) program through the tracking of events and activities related to facilities that generate, transport, and treat, store, or dispose of hazardous waste. RCRAInfo allows RCRA program staff to track the notification, permit, compliance, and corrective action activities required under RCRA.

NY MANIFEST:

EPA ID:	NYR000026088
Country:	USA

Mailing Info:

Name:	JENNIFER STORAGE
Contact:	PATRICK BUONOCORE
Address:	PO BOX 159
City/State/Zip:	WILLISTON PARK, NY 11596
Country:	USA
Phone:	516-621-2600

Manifest:

Document ID:	PAE0299633
Manifest Status:	Completed after the designated time period for a TSDF to get a copy to the DEC
Trans1 State ID:	PAAH0420
Trans2 State ID:	Not reported
Generator Ship Date:	07/08/1996
Trans1 Recv Date:	07/08/1996
Trans2 Recv Date:	/ /
TSD Site Recv Date:	08/01/1996
Part A Recv Date:	07/18/1996
Part B Recv Date:	08/21/1996
Generator EPA ID:	NYR000026088
Trans1 EPA ID:	NJD986607380
Trans2 EPA ID:	Not reported
TSDF ID:	PAD987283140
Waste Code:	D001 - NON-LISTED IGNITABLE WASTES
Quantity:	00050
Units:	G - Gallons (liquids only)* (8.3 pounds)
Number of Containers:	001
Container Type:	DM - Metal drums, barrels
Handling Method:	B Incineration, heat recovery, burning.
Specific Gravity:	100
Year:	1996

24 **211 AUTUMN AVENE U** **NY Spills** **S105235216**
211 AUTUMN AVE. U **N/A**
BROOKLYN, NY

SPILLS:

Facility ID:	0100102
Facility Type:	ER
DER Facility ID:	218716
Site ID:	268487
DEC Region:	2
Spill Date:	4/3/2001
Spill Number/Closed Date:	0100102 / 6/23/2003
Spill Cause:	Human Error
Spill Class:	Known release with minimal potential for fire or hazard. DEC Response. Willing Responsible Party. Corrective action taken.
SWIS:	2401
Investigator:	TJDEMEO
Referred To:	Not reported
Reported to Dept:	4/3/2001
CID:	216
Water Affected:	Not reported
Spill Source:	Tank Truck
Spill Notifier:	Responsible Party
Cleanup Ceased:	Not reported
Cleanup Meets Std:	False
Last Inspection:	Not reported
Recommended Penalty:	False
UST Trust:	False
Remediation Phase:	0
Date Entered In Computer:	4/3/2001
Spill Record Last Update:	6/23/2003
Spiller Name:	JOE RICCIARDELLA
Spiller Company:	METRO FUEL
Spiller Address:	500 KINGSLAND AV
Spiller City,St,Zip:	BROOKLYN, NY 11222-
Spiller Company:	001
Contact Name:	JOE RICCIARDELLA
Contact Phone:	(718) 383-1400 170
DEC Memo:	Prior to Sept, 2004 data translation this spill Lead_DEC Field was "DEMEO"6/23/03 TJDTank overfill. All product contained and cleaned using absorbents. No further action required.
Remarks:	TANK OVERFILL AT A RESIDENCE SPILL WAS CONTAINED AND PICKED UP

Material:

Site ID:	268487
Operable Unit ID:	837163
Operable Unit:	01
Material ID:	539378
Material Code:	0001A
Material Name:	#2 Fuel Oil
Case No.:	Not reported
Material FA:	Petroleum
Quantity:	15
Units:	Gallons
Recovered:	15
Resource Affected:	Not reported
Oxygenate:	False

Tank Test:

25 **CON EDISON LEAKING POLE TRANSFORMER** **NY Spills** **S111064332**
212 LINCOLN AVE **N/A**
BROOKLYN, NY

SPILLS:

Facility ID:	1102552
Facility Type:	ER
DER Facility ID:	404553
Site ID:	450069
DEC Region:	2
Spill Date:	6/6/2011
Spill Number/Closed Date:	1102552 / 7/22/2011
Spill Cause:	Equipment Failure
Spill Class:	Known release with minimal potential for fire or hazard. DEC Response. Willing Responsible Party. Corrective action taken.
SWIS:	2401
Investigator:	RWAUSTIN
Referred To:	Not reported
Reported to Dept:	6/6/2011
CID:	Not reported
Water Affected:	Not reported
Spill Source:	Commercial/Industrial
Spill Notifier:	Other
Cleanup Ceased:	Not reported
Cleanup Meets Std:	False
Last Inspection:	Not reported
Recommended Penalty:	False
UST Trust:	False
Remediation Phase:	0
Date Entered In Computer:	6/6/2011
Spill Record Last Update:	7/22/2011
Spiller Name:	Not reported
Spiller Company:	CONN ED
Spiller Address:	Not reported
Spiller City,St,Zip:	NY
Spiller Company:	999
Contact Name:	ERT
Contact Phone:	212 580 8383
DEC Memo:	7/22/11 - Austin - New pole transformer being instaled leaked 1 pt onto pavemnt - Transformer removed - Con Ed contained and cleaned up the spill - See the documents in eDocs files for more info - Spill closed - end
Remarks:	Caller advised 1 qt of oil spilled onto asphalt and concrete. Clean up is pending and is and ongoingleak.

Material:

Site ID:	450069
Operable Unit ID:	1200269
Operable Unit:	01
Material ID:	2196674
Material Code:	0541A
Material Name:	DIELECTRIC FLUID
Case No.:	Not reported
Material FA:	Petroleum
Quantity:	0.25
Units:	Gallons
Recovered:	Not reported
Resource Affected:	Not reported
Oxygenate:	False

CON EDISON LEAKING POLE TRANSFORMER (Continued) **S111064332**

Tank Test:

Facility ID:	1102445
Facility Type:	ER
DER Facility ID:	404553
Site ID:	449959
DEC Region:	2
Spill Date:	6/3/2011
Spill Number/Closed Date:	1102445 / 7/22/2011
Spill Cause:	Equipment Failure
Spill Class:	Known release with minimal potential for fire or hazard. DEC Response. Willing Responsible Party. Corrective action taken.
SWIS:	2401
Investigator:	RWAUSTIN
Referred To:	Not reported
Reported to Dept:	6/3/2011
CID:	Not reported
Water Affected:	Not reported
Spill Source:	Commercial/Industrial
Spill Notifier:	Responsible Party
Cleanup Ceased:	Not reported
Cleanup Meets Std:	False
Last Inspection:	Not reported
Recommended Penalty:	False
UST Trust:	False
Remediation Phase:	0
Date Entered In Computer:	6/3/2011
Spill Record Last Update:	7/22/2011
Spiller Name:	ERT
Spiller Company:	CON EDISON
Spiller Address:	4 IRVING PLACE
Spiller City,St,Zip:	MANHATTAN, NY
Spiller Company:	999
Contact Name:	ERT
Contact Phone:	(212) 580-8383
DEC Memo:	6/3/11-Vought-Spill assigned to DEC Feroze as part of minor Con Ed Portfolio review and possible closure. Initial EMIS #226032 entered into Cross Reference Field and report downloaded into e-docs and deleted from proxy. As per EMIS one pint of oil leaked "on the asphalt, concrete and 2 cars". Lisence plates of cars noted in EMIS and EMIS also noted that leak stopped.7/22/11 - Austin - 1 pt. dielectric fluid spilled from pole transformer onto cars and pavement - Con Ed contained and cleaned up the spill - See the documents in eDocs files for more info - Spill closed - end
Remarks:	Pole top transformer leaked 1 pint of oil. Spill is on to concrete, asphalt, and parked cars. Clean up pending removal of the transformer. Not reported

Material:

Site ID:	449959
Operable Unit ID:	1200159
Operable Unit:	01
Material ID:	2196556
Material Code:	0541A
Material Name:	DIELECTRIC FLUID
Case No.:	Not reported

CON EDISON LEAKING POLE TRANSFORMER (Continued) **S111064332**

Material FA:	Petroleum
Quantity:	0.13
Units:	Gallons
Recovered:	Not reported
Resource Affected:	Not reported
Oxygenate:	False

Tank Test:

Facility ID:	1102493
Facility Type:	ER
DER Facility ID:	404553
Site ID:	450009
DEC Region:	2
Spill Date:	6/3/2011
Spill Number/Closed Date:	1102493 / 8/9/2011
Spill Cause:	Equipment Failure
Spill Class:	Known release with minimal potential for fire or hazard. DEC Response. Willing Responsible Party. Corrective action taken.
SWIS:	2401
Investigator:	RWAUSTIN
Referred To:	Not reported
Reported to Dept:	6/3/2011
CID:	Not reported
Water Affected:	Not reported
Spill Source:	Commercial/Industrial
Spill Notifier:	Other
Cleanup Ceased:	Not reported
Cleanup Meets Std:	False
Last Inspection:	Not reported
Recommended Penalty:	False
UST Trust:	False
Remediation Phase:	0
Date Entered In Computer:	6/3/2011
Spill Record Last Update:	8/9/2011
Spiller Name:	Not reported
Spiller Company:	CON EDISON
Spiller Address:	Not reported
Spiller City,St,Zip:	NY
Spiller Company:	999
Contact Name:	ERT
Contact Phone:	212 580 8383
DEC Memo:	6/6/11-Vought-Primary off-hours spill responder. Spill assigned to DEC Feroze as part of minor Con Ed spill portfolio review and possible closure. Initial EMIS #226040 entered into Cross Reference Field, downloaded into E-docs and deleted from proxy. As per EMIS spill was leaking onto "concrete, pole and asphalt at a rate of ten drops per minute and no cars or private property affected." No sewers or waterways affected also as per EMIS.8/9/11 - Austin - 1 qt. transformer oil spill from pole transformer onto pavement - Transformer replaced, and Con Ed contained and cleaned up the spill - See eDocs for additional information - Spill closed - end
Remarks:	Caller advised 1 qt of oil spilled onto the sidewalk and asphalt. Clean up is in process.

Material:

CON EDISON LEAKING POLE TRANSFORMER (Continued) **S111064332**

Site ID:	450009
Operable Unit ID:	1200210
Operable Unit:	01
Material ID:	2196613
Material Code:	0541A
Material Name:	DIELECTRIC FLUID
Case No.:	Not reported
Material FA:	Petroleum
Quantity:	0.25
Units:	Gallons
Recovered:	Not reported
Resource Affected:	Not reported
Oxygenate:	False

Tank Test:

---

26 **EDR US Hist Auto Stat** **1015440086**

3456 FULTON ST **N/A**
BROOKLYN, NY 11208

EDR Historical Auto Stations:

Name:	NEW CYPRESS CAR SVCE
Year:	1999
Address:	3456 FULTON ST
Name:	NEW CYPRESS CAR SVCE
Year:	2000
Address:	3456 FULTON ST
Name:	NEW CYPRESS CAR SERVICE
Year:	2004
Address:	3456 FULTON ST
Name:	BROTHERS CAR SERVICE
Year:	2009
Address:	3456 FULTON ST

---

26 **CONCRETE** **NY Spills** **S111457907**

3456 FULTON STREET **N/A**
BROOKLYN, NY

SPILLS:

Facility ID:	1112334
Facility Type:	ER
DER Facility ID:	414709
Site ID:	460268
DEC Region:	2
Spill Date:	1/23/2012
Spill Number/Closed Date:	1112334 / 1/26/2012
Spill Cause:	Human Error
Spill Class:	Known release with minimal potential for fire or hazard. DEC Response. Willing Responsible Party. Corrective action taken.
SWIS:	2401
Investigator:	SMSANGES
Referred To:	Not reported

CONCRETE (Continued) **S111457907**

Reported to Dept:	1/24/2012
CID:	Not reported
Water Affected:	Not reported
Spill Source:	Private Dwelling
Spill Notifier:	Other
Cleanup Ceased:	Not reported
Cleanup Meets Std:	False
Last Inspection:	Not reported
Recommended Penalty:	False
UST Trust:	False
Remediation Phase:	0
Date Entered In Computer:	1/24/2012
Spill Record Last Update:	1/26/2012
Spiller Name:	GABRIAL
Spiller Company:	G& D TRANSPORTATION
Spiller Address:	3456 FOLTON STREET
Spiller City,St,Zip:	BROOKLYN, NY
Spiller Company:	999
Contact Name:	GABRIAL
Contact Phone:	Not reported
DEC Memo:	minor spill from vent line. spill to cement, no drains or soil impacted. cleanup complete.
Remarks:	nothing affected - concrete only clean -up complete

Material:

Site ID:	460268
Operable Unit ID:	1210358
Operable Unit:	01
Material ID:	2207990
Material Code:	0001A
Material Name:	#2 Fuel Oil
Case No.:	Not reported
Material FA:	Petroleum
Quantity:	2
Units:	Gallons
Recovered:	Not reported
Resource Affected:	Not reported
Oxygenate:	False

Tank Test:

---

26 **3455 FULTON STREET** **NY Spills** **S102149662**
3455 FULTON STREET **N/A**
BROOKLYN, NY

SPILLS:

Facility ID:	9415467
Facility Type:	ER
DER Facility ID:	183402
Site ID:	221751
DEC Region:	2
Spill Date:	2/26/1995
Spill Number/Closed Date:	9415467 / 2/10/2003
Spill Cause:	Equipment Failure
Spill Class:	Known release with minimal potential for fire or hazard. DEC Response. Willing Responsible Party. Corrective action taken.
SWIS:	2401

3455 FULTON STREET (Continued) **S102149662**

Investigator:	TOMASELLO
Referred To:	Not reported
Reported to Dept:	2/26/1995
CID:	Not reported
Water Affected:	Not reported
Spill Source:	Private Dwelling
Spill Notifier:	Responsible Party
Cleanup Ceased:	Not reported
Cleanup Meets Std:	False
Last Inspection:	Not reported
Recommended Penalty:	False
UST Trust:	False
Remediation Phase:	0
Date Entered In Computer:	4/20/1995
Spill Record Last Update:	2/10/2003
Spiller Name:	Not reported
Spiller Company:	SAME
Spiller Address:	Not reported
Spiller City,St,Zip:	NN
Spiller Company:	999
Contact Name:	Not reported
Contact Phone:	Not reported
DEC Memo:	Not reported
Remarks:	WHILE FILLING INSERT CAME OUT CAUSING LESS THAN 1 GALLON TO SPILL ON SIDEWALK.

Material:

Site ID:	221751
Operable Unit ID:	1012774
Operable Unit:	01
Material ID:	564235
Material Code:	0001A
Material Name:	#2 Fuel Oil
Case No.:	Not reported
Material FA:	Petroleum
Quantity:	1
Units:	Gallons
Recovered:	Yes
Resource Affected:	Not reported
Oxygenate:	False

Tank Test:

---

26 **EDR US Hist Cleaners** **1015047232**

3466 FULTON ST **N/A**
BROOKLYN, NY 11208

EDR Historical Cleaners:

Name:	J M LAUNDROMAT
Year:	1999
Address:	3466 FULTON ST

Name:	J M LAUNDROMAT
Year:	2000
Address:	3466 FULTON ST

26 **SPILL NUMBER 0105015** **NY Spills** **S105140373**
GRANT AV & FULTON ST **N/A**
BROOKLYN, NY

SPILLS:

Facility ID:	0105015
Facility Type:	ER
DER Facility ID:	61176
Site ID:	63298
DEC Region:	2
Spill Date:	8/9/2001
Spill Number/Closed Date:	0105015 / 8/9/2001
Spill Cause:	Equipment Failure
Spill Class:	Known release with minimal potential for fire or hazard. DEC Response. Willing Responsible Party. Corrective action taken.
SWIS:	2401
Investigator:	KMFOLEY
Referred To:	Not reported
Reported to Dept:	8/9/2001
CID:	195
Water Affected:	Not reported
Spill Source:	Commercial/Industrial
Spill Notifier:	Responsible Party
Cleanup Ceased:	Not reported
Cleanup Meets Std:	False
Last Inspection:	Not reported
Recommended Penalty:	False
UST Trust:	False
Remediation Phase:	0
Date Entered In Computer:	8/9/2001
Spill Record Last Update:	8/13/2001
Spiller Name:	Not reported
Spiller Company:	CON EDISON
Spiller Address:	4 IRVING PLACE
Spiller City,St,Zip:	NEW YORK, NY 10003
Spiller Company:	001
Contact Name:	ANTHONY NATALE
Contact Phone:	(212) 580-6763
DEC Memo:	Prior to Sept, 2004 data translation this spill Lead_DEC Field was "FOLEY"Con Ed e2mis Notes:While working on emergency "B" tic, he was doing an inspection of an overhead transformer on pole #25176. Transformer leaked approx 1 gal transformer oil from disconnect handle onto roadway(asphalt) and sidewalk. Also onto private vehicle license plate #FA147R. Oil was contained to an area of 2'X 2'. Transformer to be plastic bagged. Historic PCB count 0ppm. Will take liquid sample. Started job 50-499ppm. Cleanup completed by double washing roadway and sidewalk with bio-gen 760 and bull dog. They also double washed private vehicle. Removed all solid waste material as 50-499ppm in a plastic bag. (KMF 8/10/01)
Remarks:	FAILURE ON OVERHEAD TRANSFORMER RELEASED 1 GAL OF OIL TO PAVEMENT BELOW. PRIVATE VEHICLE ALSO IMPACTED. CON ED NUMBER 138808.

Material:

Site ID:	63298
Operable Unit ID:	841765
Operable Unit:	01
Material ID:	568827
Material Code:	0016A
Material Name:	NON PCB OIL
Case No.:	Not reported

SPILL NUMBER 0105015 (Continued) **S105140373**

Material FA:	Petroleum
Quantity:	1
Units:	Gallons
Recovered:	No
Resource Affected:	Not reported
Oxygenate:	False

Tank Test:

---

26 **EDR US Hist Cleaners** **1015047299**
3474 FULTON ST **N/A**
BROOKLYN, NY 11208

EDR Historical Cleaners:

Name:	CARPET CLEANING EMPIRE
Year:	2012
Address:	3474 FULTON ST

---

27 **CON EDISON** **NY MANIFEST** **S113918684**
OPP 390 RIDGEWOOD AVE **N/A**
BROOKLYN, NY 11208

NY MANIFEST:

EPA ID:	NYP004347233
Country:	USA

Mailing Info:

Name:	CON EDISON
Contact:	TOM TEELING
Address:	4 IRVING PLACE 15 FLOOR
City/State/Zip:	NEW YORK, NY 10003
Country:	USA
Phone:	212-460-3770

Manifest:

Document ID:	Not reported
Manifest Status:	Not reported
Trans1 State ID:	NYD006982359
Trans2 State ID:	Not reported
Generator Ship Date:	08/18/2013
Trans1 Recv Date:	08/22/2013
Trans2 Recv Date:	Not reported
TSD Site Recv Date:	08/22/2013
Part A Recv Date:	Not reported
Part B Recv Date:	Not reported
Generator EPA ID:	NYP004347233
Trans1 EPA ID:	Not reported
Trans2 EPA ID:	Not reported
TSDF ID:	NJD002200046
Waste Code:	Not reported
Quantity:	891
Units:	K - Kilograms (2.2 pounds)
Number of Containers:	1
Container Type:	TT - Cargo tank, tank trucks

CON EDISON (Continued) **S113918684**

Handling Method:	B Incineration, heat recovery, burning.
Specific Gravity:	1
Year:	2013
Manifest Tracking Num:	010841114JJK
Import Ind:	N
Export Ind:	N
Discr Quantity Ind:	Y
Discr Type Ind:	N
Discr Residue Ind:	N
Discr Partial Reject Ind:	N
Discr Full Reject Ind:	N
Manifest Ref Num:	Not reported
Alt Fac RCRA Id:	Not reported
Alt Fac Sign Date:	Not reported
Mgmt Method Type Code:	H141

---

28 **GROUND** **NY Spills** **S117268537**
233 NICHOLS AVE **N/A**
BROOKLYN, NY

SPILLS:

Facility ID:	1404024
Facility Type:	ER
DER Facility ID:	452400
Site ID:	497404
DEC Region:	2
Spill Date:	7/12/2014
Spill Number/Closed Date:	1404024 / 7/14/2014
Spill Cause:	Deliberate
Spill Class:	Not reported
SWIS:	2401
Investigator:	vszhune
Referred To:	Not reported
Reported to Dept:	7/14/2014
CID:	Not reported
Water Affected:	Not reported
Spill Source:	Private Dwelling
Spill Notifier:	Other
Cleanup Ceased:	Not reported
Cleanup Meets Std:	False
Last Inspection:	Not reported
Recommended Penalty:	False
UST Trust:	False
Remediation Phase:	0
Date Entered In Computer:	7/14/2014
Spill Record Last Update:	7/14/2014
Spiller Name:	KAREN
Spiller Company:	UNKNOWN
Spiller Address:	233 NICHOLS AVE
Spiller City,St,Zip:	BROOKLYN, NY
Spiller Company:	999
Contact Name:	KAREN
Contact Phone:	(917) 459-3804
DEC Memo:	7/7/14-Duplicate spill. Referred to spill # 1403962
Remarks:	clean up not done caller looking for a call back

Material:

Site ID:	497404

GROUND (Continued) **S117268537**

Operable Unit ID:	1246869
Operable Unit:	01
Material ID:	2248071
Material Code:	9999
Material Name:	Other - motor oil
Case No.:	Not reported
Material FA:	Other
Quantity:	Not reported
Units:	Not reported
Recovered:	Not reported
Resource Affected:	Not reported
Oxygenate:	False

Tank Test:

---

29 **PRIVATE DWELLING** **NY Spills** **S110489641**
7 ADLER PLACE **N/A**
BROOKLYN, NY

SPILLS:

Facility ID:	1002159
Facility Type:	ER
DER Facility ID:	390166
Site ID:	435265
DEC Region:	2
Spill Date:	5/25/2010
Spill Number/Closed Date:	1002159 / 12/1/2010
Spill Cause:	Equipment Failure
Spill Class:	Known release with minimal potential for fire or hazard. DEC Response. Willing Responsible Party. Corrective action taken.
SWIS:	2401
Investigator:	RMPIPER
Referred To:	Not reported
Reported to Dept:	5/26/2010
CID:	Not reported
Water Affected:	Not reported
Spill Source:	Private Dwelling
Spill Notifier:	Other
Cleanup Ceased:	Not reported
Cleanup Meets Std:	False
Last Inspection:	Not reported
Recommended Penalty:	False
UST Trust:	False
Remediation Phase:	0
Date Entered In Computer:	5/26/2010
Spill Record Last Update:	12/1/2010
Spiller Name:	Not reported
Spiller Company:	DARIEN HINDS
Spiller Address:	Not reported
Spiller City,St,Zip:	NY
Spiller Company:	999
Contact Name:	DARIEN HINDS-HOME OWNER
Contact Phone:	(718) 277-4466
DEC Memo:	Spoke with home owner Darrien Hinds.Tank located outside of the house.AST leaked and oil entered the house through the wall.Wet stain on the concrete. Home owner says Petro is responsible for not

PRIVATE DWELLING (Continued) **S110489641**

checking out the tank condition before making delivery. Odor in the basement coming on and off.I told the home owner's grand daughter that a clean up should be done asap.Home owner contacted her insurance for possible coverage of clean up.Ryan Piper will make a site visit.Csl was sent out toDarrien Hinds7 Adler PlaceBrooklyn, NY 11208(sr)DEC Piper inspected site. AST was located o utside in bakyard behind concrete blocks and plywood/metal roof. Tank apparently rotted and spilled to soil. Foundation wall inside has some staining. NO PID readings upstairs. 8ppm in ;laundry room where stain is. 20ppm against wall. Owner contacted insurance co though has not heard back. Petro was on scene plumbing up temp tank. Soil digout under tank and epoxy painting on insie wall required. H2M hired Milro. Milro dugout soil to 5' bgs. endpoints were lsightly above Part 375 SCO's for 1,24, Trimethyl benzene and mixed xylene. Based on work to date and documentation of remedial efforts, this spill is closed. see e-docs if warranted.

Remarks: tank leak of unk amount, outdoor tank leaked through concreate into dirt, and into foundation of house. Petro has contacted company to pump tank out.

Material:

Site ID:	435265
Operable Unit ID:	1186049
Operable Unit:	01
Material ID:	2180816
Material Code:	0001A
Material Name:	#2 Fuel Oil
Case No.:	Not reported
Material FA:	Petroleum
Quantity:	Not reported
Units:	Not reported
Recovered:	Not reported
Resource Affected:	Not reported
Oxygenate:	False

Tank Test:

---

30 **75 PINE STREET** **NY Spills** **S103560736**
75 PINE STREET **N/A**
BROOKLYN, NY

SPILLS:

Facility ID:	9507816
Facility Type:	ER
DER Facility ID:	83301
Site ID:	92788
DEC Region:	2
Spill Date:	9/23/1995
Spill Number/Closed Date:	9507816 / 9/26/1995
Spill Cause:	Other
Spill Class:	Known release with minimal potential for fire or hazard. DEC Response. Willing Responsible Party. Corrective action taken.
SWIS:	2401
Investigator:	TOMASELLO
Referred To:	Not reported
Reported to Dept:	9/26/1995
CID:	211

75 PINE STREET (Continued) **S103560736**

Water Affected:	Not reported
Spill Source:	Private Dwelling
Spill Notifier:	Local Agency
Cleanup Ceased:	Not reported
Cleanup Meets Std:	False
Last Inspection:	Not reported
Recommended Penalty:	False
UST Trust:	False
Remediation Phase:	0
Date Entered In Computer:	9/26/1995
Spill Record Last Update:	7/8/2004
Spiller Name:	Not reported
Spiller Company:	Not reported
Spiller Address:	Not reported
Spiller City,St,Zip:	***Update***, ZZ
Spiller Company:	001
Contact Name:	Not reported
Contact Phone:	Not reported
DEC Memo:	Not reported
Remarks:	CALLER STATES BUILDING WAS ON FIRE - WHEN FD EXTINGUISHED BLAZETHEY NOTICED OIL MIXED WITH WATER ON BASEMENT FLOOR

Material:

Site ID:	92788
Operable Unit ID:	1022442
Operable Unit:	01
Material ID:	362259
Material Code:	0001A
Material Name:	#2 Fuel Oil
Case No.:	Not reported
Material FA:	Petroleum
Quantity:	5
Units:	Gallons
Recovered:	No
Resource Affected:	Not reported
Oxygenate:	False

Tank Test:

---

31 **CON EDISON MANHOLE 67347** **RCRA NonGen / NLR** **1010327274**
RIDGEWOOD AVE & CHESTNUT ST **NY MANIFEST** **NYP004145546**
BROOKLYN, NY 11208

RCRA NonGen / NLR:

Date form received by agency:	01/11/2007
Facility name:	CON EDISON MANHOLE 67347
Facility address:	RIDGEWOOD AVE & CHESTNUT ST N OF & 36 FT E OF CHESTNUT ST BROOKLYN, NY 11208
EPA ID:	NYP004145546
Mailing address:	4 IRVING PL, RM 828 NEW YORK, NY 10003
Contact:	ANTONIO DELGADO
Contact address:	4 IRVING PL, RM 828 NEW YORK, NY 10003
Contact country:	US
Contact telephone:	(718) 204-4201

CON EDISON MANHOLE 67347 (Continued) **1010327274**

Contact email: Not reported
EPA Region: 02
Classification: Non-Generator
Description: Handler: Non-Generators do not presently generate hazardous waste

Handler Activities Summary:
U.S. importer of hazardous waste: No
Mixed waste (haz. and radioactive): No
Recycler of hazardous waste: No
Transporter of hazardous waste: No
Treater, storer or disposer of HW: No
Underground injection activity: No
On-site burner exemption: No
Furnace exemption: No
Used oil fuel burner: No
Used oil processor: No
User oil refiner: No
Used oil fuel marketer to burner: No
Used oil Specification marketer: No
Used oil transfer facility: No
Used oil transporter: No

Historical Generators:
Date form received by agency: 01/10/2007
Site name: CON EDISON
Classification: Not a generator, verified

Date form received by agency: 01/09/2007
Site name: CON EDISON
Classification: Unverified

Violation Status: No violations found

NY MANIFEST:
EPA ID: NYP004145546
Country: USA

Mailing Info:
Name: CONSOLIDATED EDISON
Contact: FRANKLYN MURRAY
Address: 4 IRVING PL RM 828
City/State/Zip: NEW YORK, NY 10003
Country: USA
Phone: 212-460-2808

NY MANIFEST:
No Manifest Records Available

31 **349 RIDGEWOOD AVENUE** **NY LTANKS** **S102672284**
349 RIDGEWOOD AVENUE **N/A**
BROOKLYN, NY

LTANKS:

Site ID:	164249
Spill Number/Closed Date:	9310785 / 12/6/1993
Spill Date:	12/6/1993
Spill Cause:	Tank Overfill
Spill Source:	Tank Truck
Spill Class:	Known release with minimal potential for fire or hazard. DEC Response. Willing Responsible Party. Corrective action taken.
Cleanup Ceased:	12/6/1993
Cleanup Meets Standard:	True
SWIS:	2401
Investigator:	CAMMISA
Referred To:	Not reported
Reported to Dept:	12/6/1993
CID:	Not reported
Water Affected:	Not reported
Spill Notifier:	Responsible Party
Last Inspection:	Not reported
Recommended Penalty:	False
UST Involvement:	False
Remediation Phase:	0
Date Entered In Computer:	12/7/1993
Spill Record Last Update:	9/30/2004
Spiller Name:	Not reported
Spiller Company:	BAERENKLAU
Spiller Address:	Not reported
Spiller City,St,Zip:	ZZ
Spiller County:	001
Spiller Contact:	Not reported
Spiller Phone:	Not reported
Spiller Extention:	Not reported
DEC Region:	2
DER Facility ID:	138501
DEC Memo:	Not reported
Remarks:	SPILL CONTAINED ON SIDEWALK - CLEAN UP UNDER WAY.

Material:

Site ID:	164249
Operable Unit ID:	989530
Operable Unit:	01
Material ID:	570147
Material Code:	0001A
Material Name:	#2 Fuel Oil
Case No.:	Not reported
Material FA:	Petroleum
Quantity:	-1
Units:	Not reported
Recovered:	No
Resource Affected:	Not reported
Oxygenate:	False

Tank Test:

32 **SUNOCO SERVICE STATION** **RCRA NonGen / NLR** **1000551793**
32 HIGHLAND AVE **FINDS** **NYD986941573**
BROOKLYN, NY 11224 **NY MANIFEST**

RCRA NonGen / NLR:

Date form received by agency:	01/01/2007
Facility name:	SUNOCO SERVICE STATION
Facility address:	32 HIGHLAND AVE BROOKLYN, NY 112241036
EPA ID:	NYD986941573
Mailing address:	PO BOX 414 EAST ROCKAWAY, NY 11518
Contact:	Not reported
Contact address:	PO BOX 414 EAST ROCKAWAY, NY 11518
Contact country:	US
Contact telephone:	Not reported
Contact email:	Not reported
EPA Region:	02
Classification:	Non-Generator
Description:	Handler: Non-Generators do not presently generate hazardous waste

Owner/Operator Summary:

Owner/operator name:	SNS OF BROOKLYN INC
Owner/operator address:	NOT REQUIRED NOT REQUIRED, WY 99999
Owner/operator country:	US
Owner/operator telephone:	(212) 555-1212
Legal status:	Private
Owner/Operator Type:	Owner
Owner/Op start date:	Not reported
Owner/Op end date:	Not reported

Owner/operator name:	SNS OF BROOKLYN INC
Owner/operator address:	NOT REQUIRED NOT REQUIRED, WY 99999
Owner/operator country:	US
Owner/operator telephone:	(212) 555-1212
Legal status:	Private
Owner/Operator Type:	Operator
Owner/Op start date:	Not reported
Owner/Op end date:	Not reported

Handler Activities Summary:

U.S. importer of hazardous waste:	No
Mixed waste (haz. and radioactive):	No
Recycler of hazardous waste:	No
Transporter of hazardous waste:	No
Treater, storer or disposer of HW:	No
Underground injection activity:	No
On-site burner exemption:	No
Furnace exemption:	No
Used oil fuel burner:	No
Used oil processor:	No
User oil refiner:	No
Used oil fuel marketer to burner:	No
Used oil Specification marketer:	No
Used oil transfer facility:	No

SUNOCO SERVICE STATION (Continued) **1000551793**

Used oil transporter: No

Historical Generators:
Date form received by agency: 01/01/2006
Site name: SUNOCO SERVICE STATION
Classification: Not a generator, verified

Date form received by agency: 07/08/1999
Site name: SUNOCO SERVICE STATION
Classification: Not a generator, verified

Date form received by agency: 02/21/1991
Site name: SUNOCO SERVICE STATION
Classification: Large Quantity Generator

Hazardous Waste Summary:
Waste code: D001
Waste name: IGNITABLE HAZARDOUS WASTES ARE THOSE WASTES WHICH HAVE A FLASHPOINT OF LESS THAN 140 DEGREES FAHRENHEIT AS DETERMINED BY A PENSKY-MARTENS CLOSED CUP FLASH POINT TESTER. ANOTHER METHOD OF DETERMINING THE FLASH POINT OF A WASTE IS TO REVIEW THE MATERIAL SAFETY DATA SHEET, WHICH CAN BE OBTAINED FROM THE MANUFACTURER OR DISTRIBUTOR OF THE MATERIAL. LACQUER THINNER IS AN EXAMPLE OF A COMMONLY USED SOLVENT WHICH WOULD BE CONSIDERED AS IGNITABLE HAZARDOUS WASTE.

Violation Status: No violations found

FINDS:

Registry ID: 110004460921

Environmental Interest/Information System
RCRAInfo is a national information system that supports the Resource Conservation and Recovery Act (RCRA) program through the tracking of events and activities related to facilities that generate, transport, and treat, store, or dispose of hazardous waste. RCRAInfo allows RCRA program staff to track the notification, permit, compliance, and corrective action activities required under RCRA.

NY MANIFEST:
EPA ID: NYD986941573
Country: USA

Mailing Info:
Name: SUNOCO
Contact: SUNOCO
Address: PO BOX 414
City/State/Zip: EAST ROCKAWAY, NY 11518
Country: USA
Phone: 000-000-0000

Manifest:

Document ID: NYB5305824
Manifest Status: Completed copy

SUNOCO SERVICE STATION (Continued) **1000551793**

Trans1 State ID:	Not reported
Trans2 State ID:	Not reported
Generator Ship Date:	02/06/1992
Trans1 Recv Date:	02/06/1992
Trans2 Recv Date:	/ /
TSD Site Recv Date:	02/06/1992
Part A Recv Date:	/ /
Part B Recv Date:	02/19/1992
Generator EPA ID:	NYD986941573
Trans1 EPA ID:	NYD082785429
Trans2 EPA ID:	Not reported
TSDF ID:	NYD082785429
Waste Code:	D001 - NON-LISTED IGNITABLE WASTES
Quantity:	00055
Units:	G - Gallons (liquids only)* (8.3 pounds)
Number of Containers:	001
Container Type:	DM - Metal drums, barrels
Handling Method:	L Landfill.
Specific Gravity:	100
Year:	1992

EPA ID:	NYP004510210
Country:	USA

Mailing Info:

Name:	CON EDISON
Contact:	CON EDISON
Address:	4 IRVING PL
Address 2:	15TH ST
City/State/Zip:	NEW YORK, NY 10003
Country:	USA
Phone:	Not reported

Manifest:

Document ID:	Not reported
Manifest Status:	Not reported
Trans1 State ID:	NJ0000027193
Trans2 State ID:	Not reported
Generator Ship Date:	04/24/2014
Trans1 Recv Date:	04/24/2014
Trans2 Recv Date:	Not reported
TSD Site Recv Date:	04/25/2014
Part A Recv Date:	Not reported
Part B Recv Date:	Not reported
Generator EPA ID:	NYP004510210
Trans1 EPA ID:	Not reported
Trans2 EPA ID:	Not reported
TSDF ID:	NJD002200046
Waste Code:	Not reported
Quantity:	50
Units:	G - Gallons (liquids only)* (8.3 pounds)
Number of Containers:	1
Container Type:	TT - Cargo tank, tank trucks
Handling Method:	T Chemical, physical, or biological treatment.
Specific Gravity:	1
Year:	2014

SUNOCO SERVICE STATION (Continued) **1000551793**

Manifest Tracking Num:	012771620JJK
Import Ind:	N
Export Ind:	N
Discr Quantity Ind:	N
Discr Type Ind:	N
Discr Residue Ind:	N
Discr Partial Reject Ind:	N
Discr Full Reject Ind:	N
Manifest Ref Num:	Not reported
Alt Fac RCRA Id:	Not reported
Alt Fac Sign Date:	Not reported
Mgmt Method Type Code:	H110

---

33 **BASEMENT** **NY LTANKS** **S108467775**
1419 BUSHWICK AVE **N/A**
BROOKLYN, NY

LTANKS:

Site ID:	377661
Spill Number/Closed Date:	0612742 / Not Reported
Spill Date:	2/24/2007
Spill Cause:	Tank Failure
Spill Source:	Commercial/Industrial
Spill Class:	Known release with minimal potential for fire or hazard. DEC Response. Willing Responsible Party. Corrective action taken.
Cleanup Ceased:	Not reported
Cleanup Meets Standard:	False
SWIS:	2401
Investigator:	hrpatel
Referred To:	Not reported
Reported to Dept:	2/24/2007
CID:	78
Water Affected:	Not reported
Spill Notifier:	Fire Department
Last Inspection:	Not reported
Recommended Penalty:	False
UST Involvement:	False
Remediation Phase:	1
Date Entered In Computer:	2/24/2007
Spill Record Last Update:	1/14/2015
Spiller Name:	Not reported
Spiller Company:	UNKOWN.
Spiller Address:	Not reported
Spiller City,St,Zip:	ZZ
Spiller County:	001
Spiller Contact:	GREG PERROTA
Spiller Phone:	Not reported
Spiller Extention:	Not reported
DEC Region:	2
DER Facility ID:	327212
DEC Memo:	02/26/07-Hiralkumar Patel. visited site on 02/24/07. site has two 275 gal #2 oil ASTs on leg. petro technician was working on scene. as per him, oil leaked from bottom of one of these tanks. he was disconnecting all lines from this leaking tank and installing supply line, vent line from other good tank. technician tested supply/return lines and found tight. he observed some corrosion at bottom of the no leaking tank also. oil leaked on broken concrete floor in tank area and ran towards boiler room. there is room between tank area and

BASEMENT (Continued) **S108467775**

boiler room, filled with debris. sheetrock soaked with oil. space between this sheetrock wall and foundation wall and found contamination there also. no knowledge of floor condition in this area. four drums filled with oil, left outside of building (inside building boundry) by FDNY. they pumped out remaining oil from tank and put in drums. no labels were on drums.spoke with Joe (718-628-3300) at Petro. they have delivered 356 gal oil on 02/23/07. as per their record, they delivered 529 gal oil on 02/06/07 as owner compalined no oil in tanks. owner explained to Joe for not having oil as there was leak in steam line which ran boiler all time.spoke with Ms. Vennis Hernandez, building super. she asked to call Rocky. spoke with owner's friend Mr. Rocky (PH. 917-709-0511, fax: 718-279-9464), who is handling property. asked him to hire contractor for detail cleanup and to removed drums from outside of building. Rocky asked to send letter to owner at following address:Gregory Prrotta (owner)Regional Management & Construction Inc.203-20 Rocky Hill RoadBayside, NY 11361spoke with Rocky today. he hasn't hired anybody and blaming oil company for spill. he sounds like he will not do any cleanup.spoke to Joe. he hasn't got any call from owner or owner's management for cleanup. and they are not taking responsiblity.02/27/07-Hiralkumar Patel. received message from Ms. Hernandez. she gave Mr. Prrotta's phone number (718-357-5801). left message for Mr. Prrotta.received call from Mr. Prrotta. he believes oil spilled was less than one gallon. he mentioned that drums, which were left out of building by FDNY, were stolen during night. he told that Petro did replaced supply line on 02/22/07 and delivered oil on 02/23/07. spill happened on 02/24/07. Mr. Prrotta asked to send letter at following address:Gregory PrrottaRegional Management12-40 Clintonville StreetWhitestone, NY 11357Ph. (718) 357-5801 Ext. 522Fax (646) 304-1118sent CSL to Mr. Prrotta, to both addresses (whitestone, bayside) requiring soil/groundwater delineation, endpoint samples and vapor barrier installation. letter faxed to Mr. Prrotta.06/19/07-Hiralkumar Patel. left message for Mr. Prrotta.10/09/07-Hiralkumar Patel. left message for Mr. Prrotta.10/10/07-Hiralkumar Patel. received message from Mr. Prrotta. left message for Mr. Prrotta.10/15/07-Hiralkumar Patel. received message from Mr. Prrotta asking fax number. left message for Mr. Prrotta with office fax number.10/31/07-Hiralkumar Patel. left message for Mr. Prrotta.11/13/07-Hiralkumar Patel. received message from Mr. Prrotta asking for fax number. sent fax to Mr. Prrotta with fax number and email address.11/29/07-Hiralkumar Patel. left message for Mr. Prrotta.01/31/08-Hiralkumar Patel. left message for Mr. Prrotta to response by Feb. 4, 2008.02/05/08-Hiralkumar Patel. received message from Mr. Prrotta. left message for Mr. Prrotta.08/17/12-Hiralkumar Patel. tried Mr. Prrotta's number, but not in-service.11/17/14-Hiralkumar Patel.alternate address: noneno PBS or other spills found.11/20/14-Hiralkumar Patel. using address for Regional Managment & Construction Inc., found new number for Mr. Perrotta.11:52 AM:- spoke with Mr. Perrotta. informed him about the open spill case. he mentioned that spill was cleaned up in 2007. he will look for documents. informed him that a subsurface investigation is needed, if cleanup documents are not available. Mr. Perrotta mentioned that the site is using gas heating service now.Regional Management & Construction, Inc. **property owner**c/o Gregory Perrotta108 West Merrick RoadFreeport, NY 11520Ph. (800) 573-0739 (718) 279-9880 (516) 662-8422email: gperrotta@aol.com12:29 PM:- sent letter (including copy of letter dated 02/27/07) to Mr. Perrotta

BASEMENT (Continued) **S108467775**

requiring submission of either spill cleanup documents from 2007 or subsurface investigation report, by the end of 01/30/2015. letter emailed to Mr. Perrotta.01/12/13-Hiralkumar Patel. from junk mailbox, found email from Mr. Perrotta (at 12:36 PM) dated 12/19/14. he sent copy of lab report. as per the lab report, Berninger Environmental collected one sample of exposed sand/soil on basement, on 03/12/2007. the sample was analyzed for SVOCs only. no SVOCs found in the sample.9:59 AM:- left message for Mr. Perrotta.10:02 AM:- left message for Walter Berninger at Berninger Environmental.2:24 PM:- received call from Mr. Perrotta. informed him that soil/sand sample in 2007 was analyzed for SVOCs only and further investigation may be needed based on information received from Berninger Env. scheduled a site inspection at 2:30 PM on 01/21/15.01/14/15-Hiralkumar Patel.12:00 PM:- received call from Mr. Berninger. he could not find any documents related to the stie.**cleanup/subsurface investigation report due on 01/30/2015.**

Remarks: heavy odor of fuel in building tank failure FDNY HAZ MAT has clean spill up Barrell 2 85 galdrumms and 2 55gal gal drumm to contain materila violation issed # 14664

Material:

Site ID:	377661
Operable Unit ID:	1135184
Operable Unit:	01
Material ID:	2125076
Material Code:	0001A
Material Name:	#2 Fuel Oil
Case No.:	Not reported
Material FA:	Petroleum
Quantity:	250
Units:	Gallons
Recovered:	250
Resource Affected:	Not reported
Oxygenate:	False

Tank Test:

---

34 **CON EDISON** **NY MANIFEST** **S117316331**
FO 80 NORWOOD AVE **N/A**
BROOKLYN, NY 11208

NY MANIFEST:

EPA ID:	NYP004635850
Country:	USA

Mailing Info:

Name:	CON EDISON
Contact:	TOM TEELING
Address:	4 IRVING PLACE 15TH FLOOR
City/State/Zip:	NEW YORK, NY 10003
Country:	USA
Phone:	Not reported

Manifest:

Document ID: Not reported

CON EDISON (Continued) **S117316331**

Manifest Status:	Not reported
Trans1 State ID:	NJD003812047
Trans2 State ID:	Not reported
Generator Ship Date:	08/22/2014
Trans1 Recv Date:	08/22/2014
Trans2 Recv Date:	Not reported
TSD Site Recv Date:	08/25/2014
Part A Recv Date:	Not reported
Part B Recv Date:	Not reported
Generator EPA ID:	NYP004635850
Trans1 EPA ID:	Not reported
Trans2 EPA ID:	Not reported
TSDF ID:	NJD991291105
Waste Code:	Not reported
Quantity:	50
Units:	G - Gallons (liquids only)* (8.3 pounds)
Number of Containers:	1
Container Type:	TT - Cargo tank, tank trucks
Handling Method:	T Chemical, physical, or biological treatment.
Specific Gravity:	1
Year:	2014
Manifest Tracking Num:	002616693GBF
Import Ind:	N
Export Ind:	N
Discr Quantity Ind:	N
Discr Type Ind:	N
Discr Residue Ind:	N
Discr Partial Reject Ind:	N
Discr Full Reject Ind:	N
Manifest Ref Num:	Not reported
Alt Fac RCRA Id:	Not reported
Alt Fac Sign Date:	Not reported
Mgmt Method Type Code:	H110

---

35 **129 RICHMOND ST** **NY LTANKS** **S102671915**
129 RICHMOND ST **N/A**
BROOKLYN, NY

LTANKS:

Site ID:	259657
Spill Number/Closed Date:	9203973 / 7/7/1992
Spill Date:	7/7/1992
Spill Cause:	Tank Overfill
Spill Source:	Private Dwelling
Spill Class:	Known release with minimal potential for fire or hazard. DEC Response. Unable/unwilling Responsible Party. Corrective action taken. (ISR)
Cleanup Ceased:	7/7/1992
Cleanup Meets Standard:	True
SWIS:	2401
Investigator:	KSTANG
Referred To:	Not reported
Reported to Dept:	7/7/1992
CID:	Not reported
Water Affected:	Not reported
Spill Notifier:	Responsible Party
Last Inspection:	Not reported
Recommended Penalty:	False
UST Involvement:	False

129 RICHMOND ST (Continued) **S102671915**

Remediation Phase:	0
Date Entered In Computer:	7/7/1992
Spill Record Last Update:	7/8/1992
Spiller Name:	Not reported
Spiller Company:	Not reported
Spiller Address:	Not reported
Spiller City,St,Zip:	***Update***, ZZ
Spiller County:	001
Spiller Contact:	Not reported
Spiller Phone:	Not reported
Spiller Extention:	Not reported
DEC Region:	2
DER Facility ID:	212345
DEC Memo:	Prior to Sept, 2004 data translation this spill Lead_DEC Field was "TANG"
Remarks:	Not reported

Material:

Site ID:	259657
Operable Unit ID:	971369
Operable Unit:	01
Material ID:	411740
Material Code:	0001A
Material Name:	#2 Fuel Oil
Case No.:	Not reported
Material FA:	Petroleum
Quantity:	1
Units:	Gallons
Recovered:	No
Resource Affected:	Not reported
Oxygenate:	False

Tank Test:

---

36 **MORWOOD DRY CLEANERS** **FINDS** **1016067700**
3395 FULTON ST **N/A**
BROOKLYN, NY 11208

FINDS:

Registry ID: 110002366564

Environmental Interest/Information System

AFS (Aerometric Information Retrieval System (AIRS) Facility Subsystem) replaces the former Compliance Data System (CDS), the National Emission Data System (NEDS), and the Storage and Retrieval of Aerometric Data (SAROAD). AIRS is the national repository for information concerning airborne pollution in the United States. AFS is used to track emissions and compliance data from industrial plants. AFS data are utilized by states to prepare State Implementation Plans to comply with regulatory programs and by EPA as an input for the estimation of total national emissions. AFS is undergoing a major redesign to support facility operating permits required under Title V of the Clean Air Act.

RCRAInfo is a national information system that supports the Resource

MORWOOD DRY CLEANERS (Continued) **1016067700**

Conservation and Recovery Act (RCRA) program through the tracking of events and activities related to facilities that generate, transport, and treat, store, or dispose of hazardous waste. RCRAInfo allows RCRA program staff to track the notification, permit, compliance, and corrective action activities required under RCRA.

FIS (New York - Facility Information System) is New York's Department of Environmental Conservation (DEC) information system for tracking environmental facility information found across the State.

---

36 **EDR US Hist Cleaners** **1015045968**

3395 FULTON ST **N/A**
BROOKLYN, NY 11208

EDR Historical Cleaners:

Name:	MOORWOOD CLEANERS
Year:	2001
Address:	3395 FULTON ST
Name:	MOORWOOD CLEANERS
Year:	2002
Address:	3395 FULTON ST
Name:	MORWOOD CLEANERS
Year:	2005
Address:	3395 FULTON ST
Name:	MORWOOD CLEANERS
Year:	2006
Address:	3395 FULTON ST
Name:	MORWOOD CLEANERS
Year:	2007
Address:	3395 FULTON ST
Name:	MORWOOD CLEANERS
Year:	2008
Address:	3395 FULTON ST
Name:	C & M FOREST CLEANERS INC
Year:	2009
Address:	3395 FULTON ST
Name:	MORWOOD CLEANERS
Year:	2010
Address:	3395 FULTON ST
Name:	MORWOOD CLEANERS
Year:	2011
Address:	3395 FULTON ST
Name:	MORWOOD CLEANERS
Year:	2012
Address:	3395 FULTON ST

36 | **ERNS** | **90169451**
3395 FULTON AVE | **N/A**
BROOKLYN, NY

Click this hyperlink while viewing on your computer to access additional ERNS detail in the EDR Site Report.

---

36 **MORWOOD CLEANERS** | **RCRA NonGen / NLR** | **1004757001**
3395 FULTON AVE | **NY MANIFEST** | **NYD982741613**
BROOKLYN, NY 11208 | **US AIRS**

RCRA NonGen / NLR:

Date form received by agency:	01/01/2007
Facility name:	MORWOOD CLEANERS
Facility address:	3395 FULTON AVE BROOKLYN, NY 11208
EPA ID:	NYD982741613
Mailing address:	FULTON AVE BROOKLYN, NY 11208
Contact:	CHUN LEE
Contact address:	FULTON AVE BROOKLYN, NY 11208
Contact country:	US
Contact telephone:	(718) 235-5767
Contact email:	Not reported
EPA Region:	02
Classification:	Non-Generator
Description:	Handler: Non-Generators do not presently generate hazardous waste

Owner/Operator Summary:

Owner/operator name:	CHUN O LEE
Owner/operator address:	3395 FULTON AVE BROOKLYN, NY 11208
Owner/operator country:	US
Owner/operator telephone:	(718) 235-5767
Legal status:	Private
Owner/Operator Type:	Operator
Owner/Op start date:	Not reported
Owner/Op end date:	Not reported

Owner/operator name:	CHUN O LEE
Owner/operator address:	3395 FULTON AVE BROOKLYN, NY 11208
Owner/operator country:	US
Owner/operator telephone:	(718) 235-5767
Legal status:	Private
Owner/Operator Type:	Owner
Owner/Op start date:	Not reported
Owner/Op end date:	Not reported

Handler Activities Summary:

U.S. importer of hazardous waste:	No
Mixed waste (haz. and radioactive):	No
Recycler of hazardous waste:	No
Transporter of hazardous waste:	No
Treater, storer or disposer of HW:	No

MORWOOD CLEANERS (Continued) **1004757001**

Underground injection activity: No
On-site burner exemption: No
Furnace exemption: No
Used oil fuel burner: No
Used oil processor: No
User oil refiner: No
Used oil fuel marketer to burner: No
Used oil Specification marketer: No
Used oil transfer facility: No
Used oil transporter: No

Historical Generators:
Date form received by agency: 01/01/2006
Site name: MORWOOD CLEANERS
Classification: Conditionally Exempt Small Quantity Generator

Date form received by agency: 01/25/1996
Site name: MORWOOD CLEANERS
Classification: Conditionally Exempt Small Quantity Generator

Hazardous Waste Summary:
Waste code: D000
Waste name: Not Defined

Waste code: D001
Waste name: IGNITABLE HAZARDOUS WASTES ARE THOSE WASTES WHICH HAVE A FLASHPOINT OF LESS THAN 140 DEGREES FAHRENHEIT AS DETERMINED BY A PENSKY-MARTENS CLOSED CUP FLASH POINT TESTER. ANOTHER METHOD OF DETERMINING THE FLASH POINT OF A WASTE IS TO REVIEW THE MATERIAL SAFETY DATA SHEET, WHICH CAN BE OBTAINED FROM THE MANUFACTURER OR DISTRIBUTOR OF THE MATERIAL. LACQUER THINNER IS AN EXAMPLE OF A COMMONLY USED SOLVENT WHICH WOULD BE CONSIDERED AS IGNITABLE HAZARDOUS WASTE.

Waste code: D007
Waste name: CHROMIUM

Waste code: D008
Waste name: LEAD

Waste code: D039
Waste name: TETRACHLOROETHYLENE

Waste code: D040
Waste name: TRICHLOROETHYLENE

Waste code: F002
Waste name: THE FOLLOWING SPENT HALOGENATED SOLVENTS: TETRACHLOROETHYLENE, METHYLENE CHLORIDE, TRICHLOROETHYLENE, 1,1,1-TRICHLOROETHANE, CHLOROBENZENE, 1,1,2-TRICHLORO-1,2,2-TRIFLUOROETHANE, ORTHO-DICHLOROBENZENE, TRICHLOROFLUOROMETHANE, AND 1,1,2-TRICHLOROETHANE; ALL SPENT SOLVENT MIXTURES/BLENDS CONTAINING, BEFORE USE, A TOTAL OF TEN PERCENT OR MORE (BY VOLUME) OF ONE OR MORE OF THE ABOVE HALOGENATED SOLVENTS OR THOSE LISTED IN F001, F004, OR F005, AND STILL BOTTOMS FROM THE RECOVERY OF THESE SPENT SOLVENTS AND SPENT SOLVENT MIXTURES.

MORWOOD CLEANERS (Continued) **1004757001**

Violation Status: No violations found

NY MANIFEST:
EPA ID: NYD982741613
Country: USA

Mailing Info:
Name: JUNWOO CLNRS
Contact: JUNWOO CLNRS
Address: 3395 FULTON
City/State/Zip: BROOKLYN, NY 11208
Country: USA
Phone: 718-235-5767

Manifest:

Document ID: Not reported
Manifest Status: Not reported
Trans1 State ID: NJD000564906
Trans2 State ID: Not reported
Generator Ship Date: 02/07/2007
Trans1 Recv Date: 02/07/2007
Trans2 Recv Date: Not reported
TSD Site Recv Date: 02/16/2007
Part A Recv Date: Not reported
Part B Recv Date: Not reported
Generator EPA ID: NYD982741613
Trans1 EPA ID: Not reported
Trans2 EPA ID: Not reported
TSDF ID: CDX107000000
Waste Code: Not reported
Quantity: 60
Units: P - Pounds
Number of Containers: 1
Container Type: DM - Metal drums, barrels
Handling Method: R Material recovery of more than 75 percent of the total material.
Specific Gravity: 1
Year: 2007
Manifest Tracking Num: 001305573JJK
Import Ind: N
Export Ind: N
Discr Quantity Ind: N
Discr Type Ind: N
Discr Residue Ind: N
Discr Partial Reject Ind: N
Discr Full Reject Ind: N
Manifest Ref Num: Not reported
Alt Fac RCRA Id: Not reported
Alt Fac Sign Date: Not reported
Mgmt Method Type Code: H020

Document ID: Not reported
Manifest Status: Not reported
Trans1 State ID: NJD000564906
Trans2 State ID: Not reported
Generator Ship Date: 02/07/2007
Trans1 Recv Date: 02/07/2007

MORWOOD CLEANERS (Continued) **1004757001**

Trans2 Recv Date:	Not reported
TSD Site Recv Date:	02/16/2007
Part A Recv Date:	Not reported
Part B Recv Date:	Not reported
Generator EPA ID:	NYD982741613
Trans1 EPA ID:	Not reported
Trans2 EPA ID:	Not reported
TSDF ID:	CDX107000000
Waste Code:	Not reported
Quantity:	80
Units:	P - Pounds
Number of Containers:	1
Container Type:	DM - Metal drums, barrels
Handling Method:	R Material recovery of more than 75 percent of the total material.
Specific Gravity:	1
Year:	2007
Manifest Tracking Num:	001305573JJK
Import Ind:	N
Export Ind:	N
Discr Quantity Ind:	N
Discr Type Ind:	N
Discr Residue Ind:	N
Discr Partial Reject Ind:	N
Discr Full Reject Ind:	N
Manifest Ref Num:	Not reported
Alt Fac RCRA Id:	Not reported
Alt Fac Sign Date:	Not reported
Mgmt Method Type Code:	H020

Document ID:	Not reported
Manifest Status:	Not reported
Trans1 State ID:	NJD000564906
Trans2 State ID:	Not reported
Generator Ship Date:	02/07/2007
Trans1 Recv Date:	02/07/2007
Trans2 Recv Date:	Not reported
TSD Site Recv Date:	02/16/2007
Part A Recv Date:	Not reported
Part B Recv Date:	Not reported
Generator EPA ID:	NYD982741613
Trans1 EPA ID:	Not reported
Trans2 EPA ID:	Not reported
TSDF ID:	CDX107000000
Waste Code:	Not reported
Quantity:	130
Units:	P - Pounds
Number of Containers:	1
Container Type:	DM - Metal drums, barrels
Handling Method:	R Material recovery of more than 75 percent of the total material.
Specific Gravity:	1
Year:	2007
Manifest Tracking Num:	001305573JJK
Import Ind:	N
Export Ind:	N
Discr Quantity Ind:	N
Discr Type Ind:	N

MORWOOD CLEANERS (Continued) **1004757001**

Discr Residue Ind:	N
Discr Partial Reject Ind:	N
Discr Full Reject Ind:	N
Manifest Ref Num:	Not reported
Alt Fac RCRA Id:	Not reported
Alt Fac Sign Date:	Not reported
Mgmt Method Type Code:	H020

Document ID:	NYC6990423
Manifest Status:	Not reported
Trans1 State ID:	NY94885JE
Trans2 State ID:	NJTY293C
Generator Ship Date:	02/04/2003
Trans1 Recv Date:	02/04/2003
Trans2 Recv Date:	02/07/2003
TSD Site Recv Date:	02/10/2003
Part A Recv Date:	Not reported
Part B Recv Date:	Not reported
Generator EPA ID:	NYD982741613
Trans1 EPA ID:	TXR000050930
Trans2 EPA ID:	NJD071629976
TSDF ID:	OHD980587364
Waste Code:	F002 - HALO SOLV + STILL BOTTOMS FM REC OF SOLV
Quantity:	00195
Units:	P - Pounds
Number of Containers:	001
Container Type:	DF - Fiberboard or plastic drums (glass)
Handling Method:	B Incineration, heat recovery, burning.
Specific Gravity:	01.00
Year:	2003

Document ID:	NYC6886530
Manifest Status:	Not reported
Trans1 State ID:	NYGF1411
Trans2 State ID:	T855MVNJ
Generator Ship Date:	10/22/2002
Trans1 Recv Date:	10/22/2002
Trans2 Recv Date:	10/25/2002
TSD Site Recv Date:	10/25/2002
Part A Recv Date:	Not reported
Part B Recv Date:	Not reported
Generator EPA ID:	NYD982741613
Trans1 EPA ID:	SCR000075150
Trans2 EPA ID:	NJD071629976
TSDF ID:	OHD980587364
Waste Code:	F002 - HALO SOLV + STILL BOTTOMS FM REC OF SOLV
Quantity:	00195
Units:	P - Pounds
Number of Containers:	001
Container Type:	DF - Fiberboard or plastic drums (glass)
Handling Method:	B Incineration, heat recovery, burning.
Specific Gravity:	01.00
Year:	2002

MORWOOD CLEANERS (Continued) **1004757001**

Document ID:	NYC6798554
Manifest Status:	Not reported
Trans1 State ID:	NYC94889J
Trans2 State ID:	T474GL
Generator Ship Date:	07/01/2002
Trans1 Recv Date:	07/01/2002
Trans2 Recv Date:	07/02/2002
TSD Site Recv Date:	07/03/2002
Part A Recv Date:	Not reported
Part B Recv Date:	Not reported
Generator EPA ID:	NYD982741613
Trans1 EPA ID:	SCR000075150
Trans2 EPA ID:	NJD071629976
TSDF ID:	OHD980587364
Waste Code:	F002 - HALO SOLV + STILL BOTTOMS FM REC OF SOLV
Quantity:	00195
Units:	P - Pounds
Number of Containers:	001
Container Type:	DM - Metal drums, barrels
Handling Method:	B Incineration, heat recovery, burning.
Specific Gravity:	01.00
Year:	2002

Document ID:	NYC6677021
Manifest Status:	Not reported
Trans1 State ID:	NJXAB6384
Trans2 State ID:	NJ50083
Generator Ship Date:	03/14/2002
Trans1 Recv Date:	03/14/2002
Trans2 Recv Date:	03/23/2002
TSD Site Recv Date:	03/25/2002
Part A Recv Date:	Not reported
Part B Recv Date:	Not reported
Generator EPA ID:	NYD982741613
Trans1 EPA ID:	SCR000075150
Trans2 EPA ID:	NWD095038998
TSDF ID:	OHD980587364
Waste Code:	F002 - HALO SOLV + STILL BOTTOMS FM REC OF SOLV
Quantity:	00195
Units:	P - Pounds
Number of Containers:	001
Container Type:	DF - Fiberboard or plastic drums (glass)
Handling Method:	B Incineration, heat recovery, burning.
Specific Gravity:	01.00
Year:	2002

Document ID:	NYC6656308
Manifest Status:	Not reported
Trans1 State ID:	GF1411NY
Trans2 State ID:	T854MWNJ
Generator Ship Date:	11/19/2001
Trans1 Recv Date:	11/19/2001
Trans2 Recv Date:	11/26/2001
TSD Site Recv Date:	11/27/2001
Part A Recv Date:	Not reported

MORWOOD CLEANERS (Continued) **1004757001**

Part B Recv Date: Not reported
Generator EPA ID: NYD982741613
Trans1 EPA ID: SCR000075150
Trans2 EPA ID: NJD071629976
TSDF ID: OHD980587364
Waste Code: F002 - HALO SOLV + STILL BOTTOMS FM REC OF SOLV
Quantity: 00195
Units: P - Pounds
Number of Containers: 001
Container Type: DF - Fiberboard or plastic drums (glass)
Handling Method: B Incineration, heat recovery, burning.
Specific Gravity: 01.00
Year: 2001

Document ID: NYC6578482
Manifest Status: Not reported
Trans1 State ID: GF1411NY
Trans2 State ID: UPW015432
Generator Ship Date: 07/05/2001
Trans1 Recv Date: 07/05/2001
Trans2 Recv Date: 07/13/2001
TSD Site Recv Date: 07/17/2001
Part A Recv Date: Not reported
Part B Recv Date: Not reported
Generator EPA ID: NYD982741613
Trans1 EPA ID: SCR000075150
Trans2 EPA ID: NJD071629976
TSDF ID: OHD980587364
Waste Code: F002 - HALO SOLV + STILL BOTTOMS FM REC OF SOLV
Quantity: 00195
Units: P - Pounds
Number of Containers: 001
Container Type: DF - Fiberboard or plastic drums (glass)
Handling Method: B Incineration, heat recovery, burning.
Specific Gravity: 01.00
Year: 2001

Document ID: NYC6380278
Manifest Status: Not reported
Trans1 State ID: NYCGF1411
Trans2 State ID: NJ044
Generator Ship Date: 03/13/2001
Trans1 Recv Date: 03/13/2001
Trans2 Recv Date: 03/16/2001
TSD Site Recv Date: 03/22/2001
Part A Recv Date: Not reported
Part B Recv Date: Not reported
Generator EPA ID: NYD982741613
Trans1 EPA ID: SCR000075150
Trans2 EPA ID: NJD071629976
TSDF ID: OHD980587364
Waste Code: F002 - HALO SOLV + STILL BOTTOMS FM REC OF SOLV
Quantity: 00195
Units: P - Pounds
Number of Containers: 001

MORWOOD CLEANERS (Continued) **1004757001**

Container Type: DF - Fiberboard or plastic drums (glass)
Handling Method: B Incineration, heat recovery, burning.
Specific Gravity: 01.00
Year: 2001

Document ID: NYC6183347
Manifest Status: Not reported
Trans1 State ID: NYCGF1411
Trans2 State ID: T162VWNJ
Generator Ship Date: 07/06/2000
Trans1 Recv Date: 07/06/2000
Trans2 Recv Date: 07/12/2000
TSD Site Recv Date: 07/15/2000
Part A Recv Date: Not reported
Part B Recv Date: Not reported
Generator EPA ID: NYD982741613
Trans1 EPA ID: SCR000075150
Trans2 EPA ID: SCR000074591
TSDF ID: OHD980587364
Waste Code: F002 - HALO SOLV + STILL BOTTOMS FM REC OF SOLV
Quantity: 00195
Units: P - Pounds
Number of Containers: 001
Container Type: DF - Fiberboard or plastic drums (glass)
Handling Method: B Incineration, heat recovery, burning.
Specific Gravity: 01.00
Year: 2000

Document ID: NYC6018107
Manifest Status: Not reported
Trans1 State ID: NYC18107
Trans2 State ID: T104414
Generator Ship Date: 02/14/2000
Trans1 Recv Date: 02/14/2000
Trans2 Recv Date: 02/16/2000
TSD Site Recv Date: 02/21/2000
Part A Recv Date: Not reported
Part B Recv Date: Not reported
Generator EPA ID: NYD982741613
Trans1 EPA ID: ILD984908202
Trans2 EPA ID: SCR000074591
TSDF ID: OHD980587364
Waste Code: F002 - HALO SOLV + STILL BOTTOMS FM REC OF SOLV
Quantity: 00195
Units: P - Pounds
Number of Containers: 001
Container Type: DF - Fiberboard or plastic drums (glass)
Handling Method: B Incineration, heat recovery, burning.
Specific Gravity: 01.00
Year: 2000

Document ID: NYC5032484
Manifest Status: Not reported
Trans1 State ID: NYAM6252

MORWOOD CLEANERS (Continued) **1004757001**

Trans2 State ID:	MO001
Generator Ship Date:	04/13/1998
Trans1 Recv Date:	04/13/1998
Trans2 Recv Date:	04/16/1998
TSD Site Recv Date:	04/17/1998
Part A Recv Date:	Not reported
Part B Recv Date:	Not reported
Generator EPA ID:	NYD982741613
Trans1 EPA ID:	ILD984908202
Trans2 EPA ID:	MOD095038998
TSDF ID:	OHD980587364
Waste Code:	F002 - HALO SOLV + STILL BOTTOMS FM REC OF SOLV
Quantity:	00195
Units:	P - Pounds
Number of Containers:	001
Container Type:	DF - Fiberboard or plastic drums (glass)
Handling Method:	B Incineration, heat recovery, burning.
Specific Gravity:	01.00
Year:	1998

Document ID:	NYC4962060
Manifest Status:	Not reported
Trans1 State ID:	AM6252NY
Trans2 State ID:	Not reported
Generator Ship Date:	01/26/1998
Trans1 Recv Date:	01/26/1998
Trans2 Recv Date:	Not reported
TSD Site Recv Date:	02/03/1998
Part A Recv Date:	Not reported
Part B Recv Date:	Not reported
Generator EPA ID:	NYD982741613
Trans1 EPA ID:	ILD984908202
Trans2 EPA ID:	Not reported
TSDF ID:	OHD980587364
Waste Code:	F002 - HALO SOLV + STILL BOTTOMS FM REC OF SOLV
Quantity:	00195
Units:	P - Pounds
Number of Containers:	001
Container Type:	DF - Fiberboard or plastic drums (glass)
Handling Method:	B Incineration, heat recovery, burning.
Specific Gravity:	01.00
Year:	1998

Document ID:	NYC5317828
Manifest Status:	Not reported
Trans1 State ID:	NYAM6252
Trans2 State ID:	M0001
Generator Ship Date:	07/06/1998
Trans1 Recv Date:	07/06/1998
Trans2 Recv Date:	07/14/1998
TSD Site Recv Date:	07/15/1998
Part A Recv Date:	Not reported
Part B Recv Date:	Not reported
Generator EPA ID:	NYD982741613
Trans1 EPA ID:	ILD984908202

MORWOOD CLEANERS (Continued) **1004757001**

Trans2 EPA ID:	MOD095038998
TSDF ID:	OHD980587364
Waste Code:	F002 - HALO SOLV + STILL BOTTOMS FM REC OF SOLV
Quantity:	00195
Units:	P - Pounds
Number of Containers:	001
Container Type:	DF - Fiberboard or plastic drums (glass)
Handling Method:	B Incineration, heat recovery, burning.
Specific Gravity:	01.00
Year:	1998

Document ID:	NYC4654653
Manifest Status:	Completed copy
Trans1 State ID:	NYGF2859
Trans2 State ID:	HO23222OR
Generator Ship Date:	02/18/1997
Trans1 Recv Date:	02/18/1997
Trans2 Recv Date:	02/24/1997
TSD Site Recv Date:	02/25/1997
Part A Recv Date:	03/06/1997
Part B Recv Date:	03/10/1997
Generator EPA ID:	NYD982741613
Trans1 EPA ID:	ILD984908202
Trans2 EPA ID:	MOD095038998
TSDF ID:	OHD980587364
Waste Code:	F002 - HALO SOLV + STILL BOTTOMS FM REC OF SOLV
Quantity:	00195
Units:	P - Pounds
Number of Containers:	001
Container Type:	DF - Fiberboard or plastic drums (glass)
Handling Method:	B Incineration, heat recovery, burning.
Specific Gravity:	100
Year:	1997

Document ID:	NYC4478095
Manifest Status:	Completed after the designated time period for a TSDF to get a copy to the DEC
Trans1 State ID:	AM6252NY
Trans2 State ID:	MO001
Generator Ship Date:	08/07/1997
Trans1 Recv Date:	08/07/1997
Trans2 Recv Date:	08/13/1997
TSD Site Recv Date:	08/14/1997
Part A Recv Date:	08/18/1997
Part B Recv Date:	09/09/1997
Generator EPA ID:	NYD982741613
Trans1 EPA ID:	ILD984908202
Trans2 EPA ID:	MOD095038998
TSDF ID:	OHD980587364
Waste Code:	F002 - HALO SOLV + STILL BOTTOMS FM REC OF SOLV
Quantity:	00195
Units:	P - Pounds
Number of Containers:	001
Container Type:	DF - Fiberboard or plastic drums (glass)
Handling Method:	B Incineration, heat recovery, burning.
Specific Gravity:	100

MORWOOD CLEANERS (Continued) **1004757001**

Year: 1997

Document ID: NYG0159174
Manifest Status: Completed copy
Trans1 State ID: XZ90GR501
Trans2 State ID: Not reported
Generator Ship Date: 06/10/1997
Trans1 Recv Date: 06/10/1997
Trans2 Recv Date: / /
TSD Site Recv Date: 06/13/1997
Part A Recv Date: 07/16/1997
Part B Recv Date: 07/02/1997
Generator EPA ID: NYD982741613
Trans1 EPA ID: NJD000564906
Trans2 EPA ID: Not reported
TSDF ID: NYD082785429
Waste Code: F002 - HALO SOLV + STILL BOTTOMS FM REC OF SOLV
Quantity: 00150
Units: P - Pounds
Number of Containers: 001
Container Type: DM - Metal drums, barrels
Handling Method: B Incineration, heat recovery, burning.
Specific Gravity: 100
Year: 1997

Document ID: NYB8528976
Manifest Status: Completed copy
Trans1 State ID: XZ90GR501
Trans2 State ID: Not reported
Generator Ship Date: 04/07/1997
Trans1 Recv Date: 04/07/1997
Trans2 Recv Date: / /
TSD Site Recv Date: 04/14/1997
Part A Recv Date: 04/24/1997
Part B Recv Date: 04/28/1997
Generator EPA ID: NYD982741613
Trans1 EPA ID: NJD000564906
Trans2 EPA ID: Not reported
TSDF ID: NYD082785429
Waste Code: F002 - HALO SOLV + STILL BOTTOMS FM REC OF SOLV
Quantity: 00150
Units: P - Pounds
Number of Containers: 001
Container Type: DM - Metal drums, barrels
Handling Method: B Incineration, heat recovery, burning.
Specific Gravity: 100
Year: 1997

Document ID: NYC4564517
Manifest Status: Completed after the designated time period for a TSDF to get a copy to the DEC
Trans1 State ID: NYGF2859
Trans2 State ID: MO001
Generator Ship Date: 10/28/1997
Trans1 Recv Date: 10/28/1997

MORWOOD CLEANERS (Continued) **1004757001**

Trans2 Recv Date:	11/06/1997
TSD Site Recv Date:	11/08/1997
Part A Recv Date:	11/14/1997
Part B Recv Date:	12/10/1997
Generator EPA ID:	NYD982741613
Trans1 EPA ID:	ILD984908202
Trans2 EPA ID:	MOD095038998
TSDF ID:	OHD980587364
Waste Code:	F002 - HALO SOLV + STILL BOTTOMS FM REC OF SOLV
Quantity:	00195
Units:	P - Pounds
Number of Containers:	001
Container Type:	DF - Fiberboard or plastic drums (glass)
Handling Method:	B Incineration, heat recovery, burning.
Specific Gravity:	100
Year:	1997

AIRS (AFS):

Airs Minor Details:

EPA plant ID:	110002362764
Plant name:	MORWOOD DRY CLEANERS
Plant address:	3395 FULTON ST BROOKLYN, NY 112082035
County:	KINGS
Region code:	02
Dunn & Bradst #:	Not reported
Air quality cntrl region:	043
Sic code:	7216
Sic code desc:	DRYCLEANING PLANTS, EXCEPT RUG
North Am. industrial classf:	812320
NAIC code description:	Drycleaning and Laundry Services (except Coin-Operated)
Default compliance status:	IN VIOLATION WITH REGARD TO BOTH EMISSIONS AND PROCEDURAL COMPLIANCE
Default classification:	POTENTIAL UNCONTROLLED EMISSIONS < 100 TONS/YEAR
Govt facility:	ALL OTHER FACILITIES NOT OWNED OR OPERATED BY A FEDERAL, STATE, OR LOCAL GOVERNMENT
Current HPV:	Not reported

Compliance and Enforcement Major Issues:

Air program:	SIP SOURCE
National action type:	Not reported
Date achieved:	00000
Penalty amount:	Not reported
Air program:	SIP SOURCE
National action type:	Not reported
Date achieved:	00000
Penalty amount:	Not reported
Air program:	SIP SOURCE
National action type:	Not reported
Date achieved:	00000
Penalty amount:	Not reported
Air program:	SIP SOURCE

MORWOOD CLEANERS (Continued) **1004757001**

National action type: Not reported
Date achieved: 00000
Penalty amount: Not reported

Air program: SIP SOURCE
National action type: Not reported
Date achieved: 00000
Penalty amount: Not reported

Air program: SIP SOURCE
National action type: Not reported
Date achieved: 00000
Penalty amount: Not reported

Air program: SIP SOURCE
National action type: Not reported
Date achieved: 00250
Penalty amount: Not reported

Air program: Not reported
National action type: Not reported
Date achieved: Not reported
Penalty amount: Not reported

Air program: Not reported
National action type: Not reported
Date achieved: Not reported
Penalty amount: Not reported

Air program: Not reported
National action type: Not reported
Date achieved: Not reported
Penalty amount: Not reported

Historical Compliance Minor Sources:

State compliance status: IN VIOLATION WITH REGARD TO BOTH EMISSIONS AND PROCEDURAL COMPLIANCE
Hist compliance date: 1403
Air prog code hist file: MACT (SECTION 63 NESHAPS)

State compliance status: IN VIOLATION WITH REGARD TO BOTH EMISSIONS AND PROCEDURAL COMPLIANCE
Hist compliance date: 1401
Air prog code hist file: MACT (SECTION 63 NESHAPS)

State compliance status: IN VIOLATION WITH REGARD TO BOTH EMISSIONS AND PROCEDURAL COMPLIANCE
Hist compliance date: 1304
Air prog code hist file: MACT (SECTION 63 NESHAPS)

State compliance status: IN VIOLATION WITH REGARD TO BOTH EMISSIONS AND PROCEDURAL COMPLIANCE
Hist compliance date: 1302
Air prog code hist file: MACT (SECTION 63 NESHAPS)

State compliance status: IN VIOLATION WITH REGARD TO BOTH EMISSIONS AND PROCEDURAL COMPLIANCE
Hist compliance date: 1204
Air prog code hist file: MACT (SECTION 63 NESHAPS)

State compliance status: IN VIOLATION WITH REGARD TO BOTH EMISSIONS AND PROCEDURAL COMPLIANCE
Hist compliance date: 1203

MORWOOD CLEANERS (Continued) **1004757001**

Air prog code hist file: MACT (SECTION 63 NESHAPS)

State compliance status: IN VIOLATION WITH REGARD TO BOTH EMISSIONS AND PROCEDURAL COMPLIANCE
Hist compliance date: 1201
Air prog code hist file: MACT (SECTION 63 NESHAPS)

State compliance status: IN COMPLIANCE WITH PROCEDURAL REQUIREMENTS
Hist compliance date: 1403
Air prog code hist file: SIP SOURCE

State compliance status: IN COMPLIANCE WITH PROCEDURAL REQUIREMENTS
Hist compliance date: 1402
Air prog code hist file: SIP SOURCE

State compliance status: IN COMPLIANCE WITH PROCEDURAL REQUIREMENTS
Hist compliance date: 1304
Air prog code hist file: SIP SOURCE

State compliance status: IN COMPLIANCE WITH PROCEDURAL REQUIREMENTS
Hist compliance date: 1302
Air prog code hist file: SIP SOURCE

State compliance status: IN COMPLIANCE WITH PROCEDURAL REQUIREMENTS
Hist compliance date: 1301
Air prog code hist file: SIP SOURCE

State compliance status: IN COMPLIANCE WITH PROCEDURAL REQUIREMENTS
Hist compliance date: 1204
Air prog code hist file: SIP SOURCE

State compliance status: IN COMPLIANCE WITH PROCEDURAL REQUIREMENTS
Hist compliance date: 1203
Air prog code hist file: SIP SOURCE

State compliance status: IN COMPLIANCE WITH PROCEDURAL REQUIREMENTS
Hist compliance date: 1202
Air prog code hist file: SIP SOURCE

State compliance status: IN COMPLIANCE WITH PROCEDURAL REQUIREMENTS
Hist compliance date: 1201
Air prog code hist file: SIP SOURCE

State compliance status: IN COMPLIANCE WITH PROCEDURAL REQUIREMENTS
Hist compliance date: 1104
Air prog code hist file: SIP SOURCE

State compliance status: IN VIOLATION WITH REGARD TO BOTH EMISSIONS AND PROCEDURAL COMPLIANCE
Hist compliance date: 1402
Air prog code hist file: MACT (SECTION 63 NESHAPS)

State compliance status: IN VIOLATION WITH REGARD TO BOTH EMISSIONS AND PROCEDURAL COMPLIANCE
Hist compliance date: 1303
Air prog code hist file: MACT (SECTION 63 NESHAPS)

State compliance status: IN VIOLATION WITH REGARD TO BOTH EMISSIONS AND PROCEDURAL COMPLIANCE
Hist compliance date: 1301
Air prog code hist file: MACT (SECTION 63 NESHAPS)

MORWOOD CLEANERS (Continued) **1004757001**

State compliance status: IN VIOLATION WITH REGARD TO BOTH EMISSIONS AND PROCEDURAL COMPLIANCE
Hist compliance date: 1202
Air prog code hist file: MACT (SECTION 63 NESHAPS)

State compliance status: IN VIOLATION WITH REGARD TO BOTH EMISSIONS AND PROCEDURAL COMPLIANCE
Hist compliance date: 1104
Air prog code hist file: MACT (SECTION 63 NESHAPS)

State compliance status: IN COMPLIANCE WITH PROCEDURAL REQUIREMENTS
Hist compliance date: 1401
Air prog code hist file: SIP SOURCE

State compliance status: IN COMPLIANCE WITH PROCEDURAL REQUIREMENTS
Hist compliance date: 1303
Air prog code hist file: SIP SOURCE

Compliance & Violation Data by Minor Sources:
Air program code: MACT (SECTION 63 NESHAPS)
Plant air program pollutant: Not reported
Default pollutant classification: POTENTIAL UNCONTROLLED EMISSIONS < 100 TONS/YEAR
Def. poll. compliance status: IN COMPLIANCE WITH PROCEDURAL REQUIREMENTS
Def. attainment/non attnmnt: ATTAINMENT AREA FOR GIVEN POLLUTANT
Repeat violator date: Not reported
Turnover compliance: Not reported

Air program code: SIP SOURCE
Plant air program pollutant: Not reported
Default pollutant classification: POTENTIAL UNCONTROLLED EMISSIONS < 100 TONS/YEAR
Def. poll. compliance status: IN COMPLIANCE WITH PROCEDURAL REQUIREMENTS
Def. attainment/non attnmnt: ATTAINMENT AREA FOR GIVEN POLLUTANT
Repeat violator date: Not reported
Turnover compliance: Not reported

Air program code: MACT (SECTION 63 NESHAPS)
Plant air program pollutant: Not reported
Default pollutant classification: POTENTIAL UNCONTROLLED EMISSIONS < 100 TONS/YEAR
Def. poll. compliance status: IN VIOLATION WITH REGARD TO BOTH EMISSIONS AND PROCEDURAL COMPLIANCE
Def. attainment/non attnmnt: ATTAINMENT AREA FOR GIVEN POLLUTANT
Repeat violator date: Not reported
Turnover compliance: Not reported

Air program code: MACT (SECTION 63 NESHAPS)
Plant air program pollutant: Not reported
Default pollutant classification: POTENTIAL UNCONTROLLED EMISSIONS < 100 TONS/YEAR
Def. poll. compliance status: IN VIOLATION WITH REGARD TO BOTH EMISSIONS AND PROCEDURAL COMPLIANCE
Def. attainment/non attnmnt: UNCLASSIFIED
Repeat violator date: Not reported
Turnover compliance: Not reported

36 **MORWOOD DRY CLEANERS** **NY DRYCLEANERS** **S110247344**
3395 FULTON ST. **N/A**
BROOKLYN, NY 11208

DRYCLEANERS:

Facility ID:	2-6105-00498
Phone Number:	718-235-5767
Region:	Not reported
Registration Effective Date:	8/10/2006
Inspection Date:	06AUG9
Install Date:	94/00
Drop Shop:	Not reported
Shutdown:	Not reported
Alternate Solvent:	Not reported
Current Business:	Not reported

---

36 **EDR US Hist Cleaners** **1015046270**
3402 FULTON ST **N/A**
BROOKLYN, NY 11208

EDR Historical Cleaners:

Name:	M & K LAUNDROMAT
Year:	1999
Address:	3402 FULTON ST
Name:	M & K LAUNDROMAT
Year:	2000
Address:	3402 FULTON ST
Name:	M & K LAUNDROMAT
Year:	2001
Address:	3402 FULTON ST
Name:	M & K LAUNDROMAT
Year:	2002
Address:	3402 FULTON ST
Name:	M & K LAUNDROMAT
Year:	2003
Address:	3402 FULTON ST

---

36 **SERVICE BOX # 7481** **NY Spills** **S107657448**
3408 FULTON ST **N/A**
BROOKLYN, NY

SPILLS:

Facility ID:	0514006
Facility Type:	ER
DER Facility ID:	310781
Site ID:	360610
DEC Region:	2
Spill Date:	3/7/2006
Spill Number/Closed Date:	0514006 / 4/17/2006
Spill Cause:	Equipment Failure
Spill Class:	Known release with minimal potential for fire or hazard. DEC Response. Willing Responsible Party. Corrective action taken.
SWIS:	2401
Investigator:	GDBREEN

SERVICE BOX # 7481 (Continued) **S107657448**

Referred To:	Not reported
Reported to Dept:	3/7/2006
CID:	408
Water Affected:	Not reported
Spill Source:	Commercial/Industrial
Spill Notifier:	Responsible Party
Cleanup Ceased:	Not reported
Cleanup Meets Std:	False
Last Inspection:	Not reported
Recommended Penalty:	False
UST Trust:	False
Remediation Phase:	0
Date Entered In Computer:	3/7/2006
Spill Record Last Update:	6/12/2006
Spiller Name:	ERT DESK
Spiller Company:	CON EDISON
Spiller Address:	4 IRVING PLACE
Spiller City,St,Zip:	MANHATTAN, NY 10003
Spiller Company:	999
Contact Name:	ERT DESK’
Contact Phone:	(212) 580-8383
DEC Memo:	04/17/06 - See e-docs for Con Ed report detailing cleanup and closure.04/17/06 - See e-docs for Con Ed report detailing cleanup and closure.163225. 3/7/06 09:00. W. NEWARK #13068 I&A REPORTS WHILE ON JOB TO REPLACE SERVICE IN SB 7481 (ACCT. 23959) FOUND APPROX 2 GALS OF UNKNOWN GREEN COLORED LIQUID IN 3 GALS OF WATER. SPILL IS CONTAINED. NO FIRE, SMOKE, OR INJURIES INVOLVED.NO SEWERS,WATERWAYS, OR PRIVATE PROPERTY AFFECTED. NO SEWER CONNECTIONS OR DRAINS IN THE STRUCTURE. ENV. TAG #03006 PLACED AND TWO SAMPLES TAKEN FOR PCB & ETHYLENE GLYCOL ON E-PRIORITY CHAIN OF CUSTODY FORM# CC-07641. ERT ART HUDMAN REQUESTED A COPY OF TEST RESULTS FROM CHEM LAB. CLEAN UP PENDING TEST RESULTS. J. MASON
Remarks:	PRODUCT IS ON 3 GALLONS OF WATER, 163225

Material:

Site ID:	360610
Operable Unit ID:	1117753
Operable Unit:	01
Material ID:	2108261
Material Code:	0028A
Material Name:	ETHYLENE GLYCOL
Case No.:	00107211
Material FA:	Hazardous Material
Quantity:	2
Units:	Gallons
Recovered:	No
Resource Affected:	Not reported
Oxygenate:	False

Tank Test:

37 **CON EDISON** **NY MANIFEST** **S117319020**
JAMAICA AVE & LINWOOD ST **N/A**
BROOKLYN, NY 11207

NY MANIFEST:

EPA ID:	NYP004666483
Country:	USA

Mailing Info:

Name:	CON EDISON
Contact:	CON EDISON
Address:	4 IRVING PL
Address 2:	15TH FL
City/State/Zip:	NEW YORK, NY 10003
Country:	USA
Phone:	Not reported

NY MANIFEST:

No Manifest Records Available

---

37 **CON EDISON** **RCRA-CESQG** **1014397319**
JAMAICA AVE & LINWOOD ST **NYP004196374**
BROOKLYN, NY 11208

RCRA-CESQG:

Date form received by agency:	09/21/2009
Facility name:	CON EDISON
Facility address:	JAMAICA AVE & LINWOOD ST BROOKLYN, NY 11208
EPA ID:	NYP004196374
Mailing address:	4 IRVING PL, RM 828 NEW YORK, NY 10003
Contact:	CAROLINE ISKANDER
Contact address:	Not reported Not reported
Contact country:	Not reported
Contact telephone:	(718) 666-4714
Contact email:	Not reported
EPA Region:	02
Classification:	Conditionally Exempt Small Quantity Generator
Description:	Handler: generates 100 kg or less of hazardous waste per calendar month, and accumulates 1000 kg or less of hazardous waste at any time; or generates 1 kg or less of acutely hazardous waste per calendar month, and accumulates at any time: 1 kg or less of acutely hazardous waste; or 100 kg or less of any residue or contaminated soil, waste or other debris resulting from the cleanup of a spill, into or on any land or water, of acutely hazardous waste; or generates 100 kg or less of any residue or contaminated soil, waste or other debris resulting from the cleanup of a spill, into or on any land or water, of acutely hazardous waste during any calendar month, and accumulates at any time: 1 kg or less of acutely hazardous waste; or 100 kg or less of any residue or contaminated soil, waste or other debris resulting from the cleanup of a spill, into or on any land or water, of acutely hazardous waste

Handler Activities Summary:

U.S. importer of hazardous waste:	No
Mixed waste (haz. and radioactive):	No
Recycler of hazardous waste:	No

CON EDISON (Continued) **1014397319**

Transporter of hazardous waste:	No
Treater, storer or disposer of HW:	No
Underground injection activity:	No
On-site burner exemption:	No
Furnace exemption:	No
Used oil fuel burner:	No
Used oil processor:	No
User oil refiner:	No
Used oil fuel marketer to burner:	No
Used oil Specification marketer:	No
Used oil transfer facility:	No
Used oil transporter:	No

Violation Status: No violations found

---

37 **508 JAMAICA AVENUE** **NY LTANKS** **S102672738**
508 JAMAICA AVE **N/A**
BROOKLYN, NY

LTANKS:

Site ID:	84898
Spill Number/Closed Date:	9412416 / 12/16/1994
Spill Date:	12/16/1994
Spill Cause:	Tank Overfill
Spill Source:	Private Dwelling
Spill Class:	Known release with minimal potential for fire or hazard. DEC Response. Willing Responsible Party. Corrective action taken.
Cleanup Ceased:	12/16/1994
Cleanup Meets Standard:	True
SWIS:	2401
Investigator:	SMMARTIN
Referred To:	Not reported
Reported to Dept:	12/16/1994
CID:	Not reported
Water Affected:	Not reported
Spill Notifier:	Responsible Party
Last Inspection:	Not reported
Recommended Penalty:	False
UST Involvement:	False
Remediation Phase:	0
Date Entered In Computer:	2/16/1995
Spill Record Last Update:	9/30/2004
Spiller Name:	Not reported
Spiller Company:	Not reported
Spiller Address:	582 SENECA AVENUE
Spiller City,St,Zip:	QUEENS, NY 11385
Spiller County:	001
Spiller Contact:	Not reported
Spiller Phone:	Not reported
Spiller Extention:	Not reported
DEC Region:	2
DER Facility ID:	78046
DEC Memo:	Prior to Sept, 2004 data translation this spill Lead_DEC Field was "MARTINKAT"
Remarks:	APPROVE 10 GALLON SPILLED OUTSIDE RESIDENCE.

Material:

Site ID:	84898

508 JAMAICA AVENUE (Continued) **S102672738**

Operable Unit ID:	1010066
Operable Unit:	01
Material ID:	374728
Material Code:	0001A
Material Name:	#2 Fuel Oil
Case No.:	Not reported
Material FA:	Petroleum
Quantity:	10
Units:	Gallons
Recovered:	10
Resource Affected:	Not reported
Oxygenate:	False

Tank Test:

---

38 **EDR US Hist Auto Stat** **1015395752**

295 RIDGEWOOD AVE **N/A**
BROOKLYN, NY 11208

EDR Historical Auto Stations:

Name:	DALE CHARLES AUTO REPAIR
Year:	2003
Address:	295 RIDGEWOOD AVE
Name:	DALE CHARLES AUTO REPAIR
Year:	2004
Address:	295 RIDGEWOOD AVE
Name:	DALE CHARLES AUTO REPAIR
Year:	2005
Address:	295 RIDGEWOOD AVE
Name:	DALE CHARLES AUTO REPAIR
Year:	2006
Address:	295 RIDGEWOOD AVE
Name:	DALE CHARLES AUTO REPAIR
Year:	2007
Address:	295 RIDGEWOOD AVE
Name:	ANDRADE AUTO REPAIR
Year:	2010
Address:	295 RIDGEWOOD AVE
Name:	ANDRADE AUTO REPAIR
Year:	2011
Address:	295 RIDGEWOOD AVE
Name:	J W AUTO REPAIR
Year:	2012
Address:	295 RIDGEWOOD AVE

39 **CON EDISON** **RCRA NonGen / NLR** **1014399079**
RIDGEWOOD AVE & LOGAN ST **NYP004214565**
BROOKLYN, NY 11208

RCRA NonGen / NLR:

Date form received by agency:	08/30/2010
Facility name:	CON EDISON
Facility address:	RIDGEWOOD AVE & LOGAN ST BROOKLYN, NY 11208
EPA ID:	NYP004214565
Mailing address:	4 IRVING PL, RM 828 NEW YORK, NY 10003
Contact:	JACQUELYN MASON
Contact address:	Not reported Not reported
Contact country:	Not reported
Contact telephone:	(718) 802-5196
Contact email:	Not reported
EPA Region:	02
Classification:	Non-Generator
Description:	Handler: Non-Generators do not presently generate hazardous waste

Handler Activities Summary:

U.S. importer of hazardous waste:	No
Mixed waste (haz. and radioactive):	No
Recycler of hazardous waste:	No
Transporter of hazardous waste:	No
Treater, storer or disposer of HW:	No
Underground injection activity:	No
On-site burner exemption:	No
Furnace exemption:	No
Used oil fuel burner:	No
Used oil processor:	No
User oil refiner:	No
Used oil fuel marketer to burner:	No
Used oil Specification marketer:	No
Used oil transfer facility:	No
Used oil transporter:	No

Violation Status: No violations found

---

40 **BLESSED SACRAMENT SCHOOL** **NY AST** **U000416557**
187 EUCLID AVE **NY HIST AST** **N/A**
BROOKLYN, NY 11208

AST:

Region:	STATE
DEC Region:	2
Site Status:	Unregulated/Closed
Facility Id:	2-070998
Program Type:	PBS
UTM X:	595129.86968
UTM Y:	4504210.7126599997
Expiration Date:	03/10/1997
Site Type:	School

Affiliation Records:

Site Id:	1609
Affiliation Type:	Facility Owner
Company Name:	DIOCESE OF BROOKLYN
Contact Type:	Not reported

BLESSED SACRAMENT SCHOOL (Continued) **U000416557**

Contact Name:	Not reported
Address1:	6025 SIXTH AVE
Address2:	Not reported
City:	BROOKLYN
State:	NY
Zip Code:	11220
Country Code:	001
Phone:	(718) 492-1800
EMail:	Not reported
Fax Number:	Not reported
Modified By:	TRANSLAT
Date Last Modified:	3/4/2004

Site Id:	1609
Affiliation Type:	Mail Contact
Company Name:	DIOCESE OF BROOKLYN
Contact Type:	Not reported
Contact Name:	Not reported
Address1:	6025 SIXTH AVE
Address2:	Not reported
City:	BROOKLYN
State:	NY
Zip Code:	11220
Country Code:	001
Phone:	(718) 492-1800
EMail:	Not reported
Fax Number:	Not reported
Modified By:	TRANSLAT
Date Last Modified:	3/4/2004

Site Id:	1609
Affiliation Type:	On-Site Operator
Company Name:	BLESSED SACRAMENT SCHOOL
Contact Type:	Not reported
Contact Name:	ORLANDO MORALES
Address1:	Not reported
Address2:	Not reported
City:	Not reported
State:	NN
Zip Code:	Not reported
Country Code:	001
Phone:	(718) 235-4863
EMail:	Not reported
Fax Number:	Not reported
Modified By:	TRANSLAT
Date Last Modified:	3/4/2004

Site Id:	1609
Affiliation Type:	Emergency Contact
Company Name:	DIOCESE OF BROOKLYN
Contact Type:	Not reported
Contact Name:	THOMAS CHADZUTKO
Address1:	Not reported
Address2:	Not reported
City:	Not reported
State:	NN
Zip Code:	Not reported

BLESSED SACRAMENT SCHOOL (Continued) **U000416557**

Country Code:	001
Phone:	(718) 827-1200
EMail:	Not reported
Fax Number:	Not reported
Modified By:	TRANSLAT
Date Last Modified:	3/4/2004

Tank Info:

Tank Number:	001
Tank Id:	2870
Material Code:	0001
Common Name of Substance:	#2 Fuel Oil (On-Site Consumption)

Equipment Records:

A00 - Tank Internal Protection - None
D01 - Pipe Type - Steel/Carbon Steel/Iron
G00 - Tank Secondary Containment - None
J02 - Dispenser - Suction Dispenser
C00 - Pipe Location - No Piping
F00 - Pipe External Protection - None
I04 - Overfill - Product Level Gauge (A/G)
B00 - Tank External Protection - None
H00 - Tank Leak Detection - None

Tank Location:	6
Tank Type:	Steel/Carbon Steel/Iron
Tank Status:	Closed - Removed
Pipe Model:	Not reported
Install Date:	Not reported
Capacity Gallons:	4000
Tightness Test Method:	NN
Date Test:	Not reported
Next Test Date:	Not reported
Date Tank Closed:	06/01/1993
Register:	True
Modified By:	TRANSLAT
Last Modified:	03/04/2004
Material Name:	#2 Fuel Oil (On-Site Consumption)

HIST AST:

PBS Number:	2-070998
SWIS Code:	6101
Operator:	ORLANDO MORALES
Facility Phone:	(718) 235-4863
Facility Addr2:	187 EUCLID AVE
Facility Type:	SCHOOL
Emergency:	THOMAS CHADZUTKO
Emergency Tel:	(718) 827-1200
Old PBSNO:	Not reported
Date Inspected:	Not reported
Inspector:	Not reported
Result of Inspection:	Not reported
Owner Name:	DIOCESE OF BROOKLYN
Owner Address:	6025 SIXTH AVE
Owner City,St,Zip:	BROOKLYN, NY 11220
Federal ID:	Not reported

BLESSED SACRAMENT SCHOOL (Continued) **U000416557**

Owner Tel:	(718) 492-1800
Owner Type:	Corporate/Commercial
Owner Subtype:	Not reported
Mailing Contact:	Not reported
Mailing Name:	DIOCESE OF BROOKLYN
Mailing Address:	6025 SIXTH AVE
Mailing Address 2:	Not reported
Mailing City,St,Zip:	BROOKLYN, NY 11220
Mailing Telephone:	(718) 492-1800
Owner Mark:	First Owner
Facility Status:	2 - Unregulated by PBS (the total capacity is less than 1,101 gallons) and Subpart 360-14.
Certification Flag:	True
Certification Date:	03/12/1992
Expiration:	03/10/1997
Renew Flag:	False
Renew Date:	Not reported
Total Capacity:	0
FAMT:	True
Facility Screen:	No Missing Data
Owner Screen:	Minor Data Missing
Tank Screen:	0
Dead Letter:	False
CBS Number:	Not reported
Town or City:	NEW YORK CITY
County Code:	61
Town or City Code:	01
Region:	2

Tank ID:	001
Tank Location:	UNDERGROUND, VAULTED, WITH ACCESS
Tank Status:	Closed-Removed
Install Date:	Not reported
Capacity (Gal):	4000
Product Stored:	NOS 1,2, OR 4 FUEL OIL
Tank Type:	Steel/carbon steel
Tank Internal:	Not reported
Tank External:	Not reported
Pipe Location:	Not reported
Pipe Type:	STEEL/IRON
Pipe Internal:	Not reported
Pipe External:	Not reported
Tank Containment:	None
Leak Detection:	0
Overfill Protection:	4
Dispenser Method:	Suction
Date Tested:	Not reported
Next Test Date:	Not reported
Missing Data for Tank:	Minor Data Missing
Date Closed:	06/01/1993
Test Method:	Not reported
Deleted:	False
Updated:	True
SPDES Number:	Not reported
Lat/Long:	Not reported

41 **115 LOGAN STATES** **NY AST** **U003387115**
115 LOGAN STATES **NY HIST AST** **N/A**
BKLYN, NY 11208

AST:

Region:	STATE
DEC Region:	2
Site Status:	Active
Facility Id:	2-192236
Program Type:	PBS
UTM X:	594792.74214999995
UTM Y:	4504210.1758500002
Expiration Date:	07/07/2017
Site Type:	Apartment Building/Office Building

Affiliation Records:

Site Id:	6033
Affiliation Type:	Facility Owner
Company Name:	115 LOGAN STREET LLC
Contact Type:	MANAGER
Contact Name:	MARC KATZ
Address1:	3900 12TH AVENUE
Address2:	Not reported
City:	BROOKLYN
State:	NY
Zip Code:	11218
Country Code:	001
Phone:	(718) 853-5526
EMail:	NYCPOLICE18@AOL.COM
Fax Number:	Not reported
Modified By:	DMMOLOUG
Date Last Modified:	11/7/2013

Site Id:	6033
Affiliation Type:	Mail Contact
Company Name:	115 LOGAN STREET LLC
Contact Type:	MANAGER
Contact Name:	MARC KATZ
Address1:	3900 12TH AVENUE
Address2:	Not reported
City:	BROOKLYN
State:	NY
Zip Code:	11218
Country Code:	001
Phone:	(718) 853-5526
EMail:	NYCPOLICE18@AOL.COM
Fax Number:	Not reported
Modified By:	DMMOLOUG
Date Last Modified:	11/7/2013

Site Id:	6033
Affiliation Type:	On-Site Operator
Company Name:	115 LOGAN STREET
Contact Type:	Not reported
Contact Name:	JUWO HEREDIA
Address1:	Not reported
Address2:	Not reported
City:	Not reported
State:	NN
Zip Code:	Not reported

115 LOGAN STATES (Continued) **U003387115**

Country Code:	001
Phone:	(347) 415-1719
EMail:	Not reported
Fax Number:	Not reported
Modified By:	DXLIVING
Date Last Modified:	7/3/2007

Site Id:	6033
Affiliation Type:	Emergency Contact
Company Name:	115 LOGAN STREET LLC
Contact Type:	Not reported
Contact Name:	MARC KATZ
Address1:	Not reported
Address2:	Not reported
City:	Not reported
State:	NN
Zip Code:	Not reported
Country Code:	999
Phone:	(718) 853-5526
EMail:	Not reported
Fax Number:	Not reported
Modified By:	DMMOLOUG
Date Last Modified:	11/7/2013

Tank Info:

Tank Number:	001
Tank Id:	11292
Material Code:	0003
Common Name of Substance:	#6 Fuel Oil (On-Site Consumption)

Equipment Records:

C00 - Pipe Location - No Piping
F00 - Pipe External Protection - None
I04 - Overfill - Product Level Gauge (A/G)
A00 - Tank Internal Protection - None
D01 - Pipe Type - Steel/Carbon Steel/Iron
G00 - Tank Secondary Containment - None
J02 - Dispenser - Suction Dispenser
L09 - Piping Leak Detection - Exempt Suction Piping
B00 - Tank External Protection - None
H00 - Tank Leak Detection - None

Tank Location:	1
Tank Type:	Steel/Carbon Steel/Iron
Tank Status:	In Service
Pipe Model:	Not reported
Install Date:	05/04/1929
Capacity Gallons:	4000
Tightness Test Method:	NN
Date Test:	Not reported
Next Test Date:	Not reported
Date Tank Closed:	Not reported
Register:	True
Modified By:	DMMOLOUG
Last Modified:	11/07/2013
Material Name:	#6 Fuel Oil (On-Site Consumption)

115 LOGAN STATES (Continued) **U003387115**

HIST AST:

PBS Number:	2-192236
SWIS Code:	6101
Operator:	JOSE FIGUEROA
Facility Phone:	(718) 235-9837
Facility Addr2:	115 LOGAN STATES
Facility Type:	APARTMENT BUILDING
Emergency:	A LANDAU
Emergency Tel:	(718) 851-5333
Old PBSNO:	Not reported
Date Inspected:	Not reported
Inspector:	Not reported
Result of Inspection:	Not reported
Owner Name:	LOGAN STATES
Owner Address:	5223 15TH AVENUE
Owner City,St,Zip:	BKLYN, NY 11219
Federal ID:	Not reported
Owner Tel:	(718) 851-5333
Owner Type:	Corporate/Commercial
Owner Subtype:	Not reported
Mailing Contact:	ABRAM LANDAV
Mailing Name:	LOGAN STATES
Mailing Address:	5223 15TH AVENUE
Mailing Address 2:	Not reported
Mailing City,St,Zip:	BKLYN, NY 11219
Mailing Telephone:	(718) 851-5333
Owner Mark:	First Owner
Facility Status:	1 - Active PBS facility, i.e. total capacity of the PBS tanks is greater than 1,100 gallons, regardless if Subpart 360-14 tanks exist or not at the facility.
Certification Flag:	False
Certification Date:	07/14/1997
Expiration:	07/07/2002
Renew Flag:	False
Renew Date:	Not reported
Total Capacity:	4000
FAMT:	True
Facility Screen:	No Missing Data
Owner Screen:	No Missing Data
Tank Screen:	Minor Data Missing
Dead Letter:	False
CBS Number:	Not reported
Town or City:	NEW YORK CITY
County Code:	61
Town or City Code:	01
Region:	2
Tank ID:	001
Tank Location:	ABOVEGROUND
Tank Status:	In Service
Install Date:	Not reported
Capacity (Gal):	4000
Product Stored:	NOS 5 OR 6 FUEL OIL
Tank Type:	Steel/carbon steel
Tank Internal:	Not reported
Tank External:	Not reported
Pipe Location:	Not reported

115 LOGAN STATES (Continued) **U003387115**

Pipe Type:	STEEL/IRON
Pipe Internal:	Not reported
Pipe External:	Not reported
Tank Containment:	None
Leak Detection:	0
Overfill Protection:	4
Dispenser Method:	Suction
Date Tested:	Not reported
Next Test Date:	Not reported
Missing Data for Tank:	Minor Data Missing
Date Closed:	Not reported
Test Method:	Not reported
Deleted:	False
Updated:	False
SPDES Number:	Not reported
Lat/Long:	Not reported

---

41 **EDR US Hist Cleaners** **1014978286**

115 LOGAN ST **N/A**
BROOKLYN, NY 11208

EDR Historical Cleaners:

Name:	LOGAN LAUNDROMAT
Year:	2009
Address:	115 LOGAN ST
Name:	LOGAN LAUNDROMAT
Year:	2010
Address:	115 LOGAN ST

---

42 **EDR US Hist Auto Stat** **1015355256**

241 CRESCENT ST **N/A**
BROOKLYN, NY 11208

EDR Historical Auto Stations:

Name:	BROTHERS CAR SVCE
Year:	1999
Address:	241 CRESCENT ST
Name:	BROTHERS CAR SVCE
Year:	2000
Address:	241 CRESCENT ST
Name:	BROTHERS CAR SVCE
Year:	2011
Address:	241 CRESCENT ST
Name:	BROTHERS CAR SVCE
Year:	2012
Address:	241 CRESCENT ST

42 **CON EDISON** **NY MANIFEST** **S116551801**
FRONT OF 3328 FULTON ST **N/A**
BROOKLYN, NY 11208

NY MANIFEST:

EPA ID:	NYP004503959
Country:	USA

Mailing Info:

Name:	CON EDISON
Contact:	CON EDISON
Address:	4 IRVING PL
Address 2:	15TH FL
City/State/Zip:	NEW YORK, NY 10003
Country:	USA
Phone:	Not reported

Manifest:

Document ID:	Not reported
Manifest Status:	Not reported
Trans1 State ID:	NJD003812047
Trans2 State ID:	Not reported
Generator Ship Date:	04/17/2014
Trans1 Recv Date:	04/17/2014
Trans2 Recv Date:	Not reported
TSD Site Recv Date:	04/21/2014
Part A Recv Date:	Not reported
Part B Recv Date:	Not reported
Generator EPA ID:	NYP004503959
Trans1 EPA ID:	Not reported
Trans2 EPA ID:	Not reported
TSDF ID:	NJD991291105
Waste Code:	Not reported
Quantity:	50
Units:	G - Gallons (liquids only)* (8.3 pounds)
Number of Containers:	1
Container Type:	TT - Cargo tank, tank trucks
Handling Method:	T Chemical, physical, or biological treatment.
Specific Gravity:	1
Year:	2014
Manifest Tracking Num:	002407560GBF
Import Ind:	N
Export Ind:	N
Discr Quantity Ind:	N
Discr Type Ind:	N
Discr Residue Ind:	N
Discr Partial Reject Ind:	N
Discr Full Reject Ind:	N
Manifest Ref Num:	Not reported
Alt Fac RCRA Id:	Not reported
Alt Fac Sign Date:	Not reported
Mgmt Method Type Code:	H110

42 **CON EDISON SERVICE BOX: 21095** **RCRA NonGen / NLR** **1016454474**
3330 FULTON ST **FINDS** **NYP004327219**
BROOKLYN, NY 11208

RCRA NonGen / NLR:
Date form received by agency: 08/10/2013
Facility name: CON EDISON SERVICE BOX: 21095
Facility address: 3330 FULTON ST
BROOKLYN, NY 11208
EPA ID: NYP004327219
Mailing address: VING PL, 15TH FL NE
NEW YORK, NY 10003
Contact: THOMAS TEELING
Contact address: Not reported
Not reported
Contact country: Not reported
Contact telephone: (212) 460-3770
Contact email: Not reported
EPA Region: 02
Classification: Non-Generator
Description: Handler: Non-Generators do not presently generate hazardous waste

Handler Activities Summary:
U.S. importer of hazardous waste: No
Mixed waste (haz. and radioactive): No
Recycler of hazardous waste: No
Transporter of hazardous waste: No
Treater, storer or disposer of HW: No
Underground injection activity: No
On-site burner exemption: No
Furnace exemption: No
Used oil fuel burner: No
Used oil processor: No
User oil refiner: No
Used oil fuel marketer to burner: No
Used oil Specification marketer: No
Used oil transfer facility: No
Used oil transporter: No

Historical Generators:
Date form received by agency: 07/10/2013
Site name: CON EDISON SERVICE BOX: 21095
Classification: Conditionally Exempt Small Quantity Generator

Violation Status: No violations found

FINDS:

Registry ID: 110056508042

Environmental Interest/Information System
RCRAInfo is a national information system that supports the Resource Conservation and Recovery Act (RCRA) program through the tracking of events and activities related to facilities that generate, transport, and treat, store, or dispose of hazardous waste. RCRAInfo allows RCRA program staff to track the notification, permit, compliance, and corrective action activities required under RCRA.

42 **CON EDISON** **NY MANIFEST** **S113816302**
3330 FULTON ST **N/A**
BROOKLYN, NY 11208

NY MANIFEST:

EPA ID:	NYP004327219
Country:	USA

Mailing Info:

Name:	CON EDISON
Contact:	CON EDISON
Address:	4 IRVING PLACE 15TH FLOOR
City/State/Zip:	NEW YORK, NY 10003
Country:	USA
Phone:	212-460-3770

Manifest:

Document ID:	Not reported
Manifest Status:	Not reported
Trans1 State ID:	NJD003812047
Trans2 State ID:	Not reported
Generator Ship Date:	07/10/2013
Trans1 Recv Date:	07/10/2013
Trans2 Recv Date:	Not reported
TSD Site Recv Date:	07/15/2013
Part A Recv Date:	Not reported
Part B Recv Date:	Not reported
Generator EPA ID:	NYP004327219
Trans1 EPA ID:	Not reported
Trans2 EPA ID:	Not reported
TSDF ID:	NJD991291105
Waste Code:	Not reported
Quantity:	40
Units:	G - Gallons (liquids only)* (8.3 pounds)
Number of Containers:	1
Container Type:	TT - Cargo tank, tank trucks
Handling Method:	T Chemical, physical, or biological treatment.
Specific Gravity:	1
Year:	2013
Manifest Tracking Num:	002084436GBF
Import Ind:	N
Export Ind:	N
Discr Quantity Ind:	N
Discr Type Ind:	N
Discr Residue Ind:	N
Discr Partial Reject Ind:	N
Discr Full Reject Ind:	N
Manifest Ref Num:	Not reported
Alt Fac RCRA Id:	Not reported
Alt Fac Sign Date:	Not reported
Mgmt Method Type Code:	H110

42 **EDR US Hist Auto Stat** **1015432760**
3332 FULTON ST **N/A**
BROOKLYN, NY 11208

EDR Historical Auto Stations:

Name:	VIP CAR CORP
Year:	2005
Address:	3332 FULTON ST

Name:	VIP CAR CORP
Year:	2006
Address:	3332 FULTON ST

---

42 **CON EDISON SERVICE BOX: 21093** **RCRA NonGen / NLR** **1016454475**
3331 FULTON ST **FINDS** **NYP004327227**
BROOKLYN, NY 11208

RCRA NonGen / NLR:

Date form received by agency:	08/10/2013
Facility name:	CON EDISON SERVICE BOX: 21093
Facility address:	3331 FULTON ST BROOKLYN, NY 11208
EPA ID:	NYP004327227
Mailing address:	VING PL, 15TH FL NE NEW YORK, NY 10003
Contact:	THOMAS TEELING
Contact address:	Not reported Not reported
Contact country:	Not reported
Contact telephone:	(212) 460-3770
Contact email:	Not reported
EPA Region:	02
Classification:	Non-Generator
Description:	Handler: Non-Generators do not presently generate hazardous waste

Handler Activities Summary:

U.S. importer of hazardous waste:	No
Mixed waste (haz. and radioactive):	No
Recycler of hazardous waste:	No
Transporter of hazardous waste:	No
Treater, storer or disposer of HW:	No
Underground injection activity:	No
On-site burner exemption:	No
Furnace exemption:	No
Used oil fuel burner:	No
Used oil processor:	No
User oil refiner:	No
Used oil fuel marketer to burner:	No
Used oil Specification marketer:	No
Used oil transfer facility:	No
Used oil transporter:	No

Historical Generators:

Date form received by agency:	07/10/2013
Site name:	CON EDISON SERVICE BOX: 21093
Classification:	Conditionally Exempt Small Quantity Generator

Violation Status:	No violations found

CON EDISON SERVICE BOX: 21093 (Continued) **1016454475**

FINDS:

Registry ID: 110056508051

Environmental Interest/Information System
RCRAInfo is a national information system that supports the Resource Conservation and Recovery Act (RCRA) program through the tracking of events and activities related to facilities that generate, transport, and treat, store, or dispose of hazardous waste. RCRAInfo allows RCRA program staff to track the notification, permit, compliance, and corrective action activities required under RCRA.

---

42 **CON EDISON** **NY MANIFEST** **S113816303**
3331 FULTON ST **N/A**
BROOKLYN, NY 11208

NY MANIFEST:
EPA ID: NYP004327227
Country: USA

Mailing Info:
Name: CON EDISON
Contact: CON EDISON
Address: 4 IRVING PLACE 15TH FLOOR
City/State/Zip: NEW YORK, NY 10003
Country: USA
Phone: 212-460-3770

Manifest:

Document ID: Not reported
Manifest Status: Not reported
Trans1 State ID: NJD003812047
Trans2 State ID: Not reported
Generator Ship Date: 07/10/2013
Trans1 Recv Date: 07/10/2013
Trans2 Recv Date: Not reported
TSD Site Recv Date: 07/15/2013
Part A Recv Date: Not reported
Part B Recv Date: Not reported
Generator EPA ID: NYP004327227
Trans1 EPA ID: Not reported
Trans2 EPA ID: Not reported
TSDF ID: NJD991291105
Waste Code: Not reported
Quantity: 40
Units: G - Gallons (liquids only)* (8.3 pounds)
Number of Containers: 1
Container Type: TT - Cargo tank, tank trucks
Handling Method: T Chemical, physical, or biological treatment.
Specific Gravity: 1
Year: 2013
Manifest Tracking Num: 002084437GBF
Import Ind: N
Export Ind: N
Discr Quantity Ind: N

CON EDISON (Continued) **S113816303**

Discr Type Ind:	N
Discr Residue Ind:	N
Discr Partial Reject Ind:	N
Discr Full Reject Ind:	N
Manifest Ref Num:	Not reported
Alt Fac RCRA Id:	Not reported
Alt Fac Sign Date:	Not reported
Mgmt Method Type Code:	H110

---

42 **FULTON VALET/SUPER WHITE/FANTASY CLEANERS** **NY DRYCLEANERS** **S110246649**
3342 FULTON STREET **N/A**
BROOKLYN, NY 11208

DRYCLEANERS:

Facility ID:	2-6105-00320
Phone Number:	718-235-0188
Region:	Not reported
Registration Effective Date:	7/29/2003 11:19:43:466
Inspection Date:	08DEC8
Install Date:	92/03
Drop Shop:	Not reported
Shutdown:	Not reported
Alternate Solvent:	Not reported
Current Business:	Not reported

---

42 **EDR US Hist Cleaners** **1015045390**
3342 FULTON ST **N/A**
BROOKLYN, NY 11208

EDR Historical Cleaners:

Name:	SAN TAE CLEANERS
Year:	2001
Address:	3342 FULTON ST
Name:	SAN TAE CLEANERS
Year:	2002
Address:	3342 FULTON ST
Name:	SUPER WHITE CLEANERS
Year:	2006
Address:	3342 FULTON ST
Name:	SUPER WHITE CLEANERS
Year:	2007
Address:	3342 FULTON ST
Name:	SUPER WHITE CLEANERS
Year:	2008
Address:	3342 FULTON ST
Name:	SUPER WHITE CLEANERS
Year:	2010
Address:	3342 FULTON ST
Name:	SUPER WHITE CLEANERS
Year:	2011

(Continued) **1015045390**

Address: 3342 FULTON ST

Name: SUPER WHITE CLEANERS
Year: 2012
Address: 3342 FULTON ST

---

42 **FULTON VALET CLEANERS** **RCRA NonGen / NLR** **1000395549**
3342 FULTON STREET **FINDS** **NYD981481849**
BROOKLYN, NY 11208 **NY MANIFEST**
US AIRS

RCRA NonGen / NLR:
Date form received by agency: 01/01/2007
Facility name: SANTAE CLEANER CORP
Facility address: 3342 FULTON ST
BROOKLYN, NY 11208
EPA ID: NYD981481849
Mailing address: FULTON ST
BROOKLYN, NY 11208
Contact: HCONTFIRST HCONTLAST
Contact address: FULTON ST
BROOKLYN, NY 11208
Contact country: US
Contact telephone: (718) 235-0188
Contact email: Not reported
EPA Region: 02
Classification: Non-Generator
Description: Handler: Non-Generators do not presently generate hazardous waste

Owner/Operator Summary:
Owner/operator name: SHIN KYUNG TAE
Owner/operator address: NOT REQUIRED
NOT REQUIRED, WY 99999
Owner/operator country: US
Owner/operator telephone: (212) 555-1212
Legal status: Private
Owner/Operator Type: Owner
Owner/Op start date: Not reported
Owner/Op end date: Not reported

Owner/operator name: SHIN KYUNG TAE
Owner/operator address: NOT REQUIRED
NOT REQUIRED, WY 99999
Owner/operator country: US
Owner/operator telephone: (212) 555-1212
Legal status: Private
Owner/Operator Type: Operator
Owner/Op start date: Not reported
Owner/Op end date: Not reported

Handler Activities Summary:
U.S. importer of hazardous waste: No
Mixed waste (haz. and radioactive): No
Recycler of hazardous waste: No
Transporter of hazardous waste: No
Treater, storer or disposer of HW: No
Underground injection activity: No

FULTON VALET CLEANERS (Continued) **1000395549**

On-site burner exemption: No
Furnace exemption: No
Used oil fuel burner: No
Used oil processor: No
User oil refiner: No
Used oil fuel marketer to burner: No
Used oil Specification marketer: No
Used oil transfer facility: No
Used oil transporter: No

Historical Generators:
Date form received by agency: 01/01/2006
Site name: SANTAE CLEANER CORP
Classification: Not a generator, verified

Date form received by agency: 04/22/1986
Site name: SANTAE CLEANER CORP
Classification: Not a generator, verified

Hazardous Waste Summary:
Waste code: F002
Waste name: THE FOLLOWING SPENT HALOGENATED SOLVENTS: TETRACHLOROETHYLENE, METHYLENE CHLORIDE, TRICHLOROETHYLENE, 1,1,1-TRICHLOROETHANE, CHLOROBENZENE, 1,1,2-TRICHLORO-1,2,2-TRIFLUOROETHANE, ORTHO-DICHLOROBENZENE, TRICHLOROFLUOROMETHANE, AND 1,1,2-TRICHLOROETHANE; ALL SPENT SOLVENT MIXTURES/BLENDS CONTAINING, BEFORE USE, A TOTAL OF TEN PERCENT OR MORE (BY VOLUME) OF ONE OR MORE OF THE ABOVE HALOGENATED SOLVENTS OR THOSE LISTED IN F001, F004, OR F005, AND STILL BOTTOMS FROM THE RECOVERY OF THESE SPENT SOLVENTS AND SPENT SOLVENT MIXTURES.

Violation Status: No violations found

FINDS:

Registry ID: 110004397484

Environmental Interest/Information System

AFS (Aerometric Information Retrieval System (AIRS) Facility Subsystem) replaces the former Compliance Data System (CDS), the National Emission Data System (NEDS), and the Storage and Retrieval of Aerometric Data (SAROAD). AIRS is the national repository for information concerning airborne pollution in the United States. AFS is used to track emissions and compliance data from industrial plants. AFS data are utilized by states to prepare State Implementation Plans to comply with regulatory programs and by EPA as an input for the estimation of total national emissions. AFS is undergoing a major redesign to support facility operating permits required under Title V of the Clean Air Act.

RCRAInfo is a national information system that supports the Resource Conservation and Recovery Act (RCRA) program through the tracking of events and activities related to facilities that generate, transport, and treat, store, or dispose of hazardous waste. RCRAInfo allows RCRA program staff to track the notification, permit, compliance, and corrective action activities required under RCRA.

FULTON VALET CLEANERS (Continued) **1000395549**

FIS (New York - Facility Information System) is New York's Department of Environmental Conservation (DEC) information system for tracking environmental facility information found across the State.

NY MANIFEST:

EPA ID:	NYD981481849
Country:	USA

Mailing Info:

Name:	SANTAE CLEANER CORP
Contact:	SANTAE CLEANER CORP
Address:	3342 FULTON ST
City/State/Zip:	BROOKLYN, NY 11208
Country:	USA
Phone:	718-235-0188

Manifest:

Document ID:	NYG0160551
Manifest Status:	Completed copy
Trans1 State ID:	XZ90GR501
Trans2 State ID:	Not reported
Generator Ship Date:	07/10/1997
Trans1 Recv Date:	07/10/1997
Trans2 Recv Date:	/ /
TSD Site Recv Date:	07/14/1997
Part A Recv Date:	08/21/1997
Part B Recv Date:	08/01/1997
Generator EPA ID:	NYD981481849
Trans1 EPA ID:	NJD000564906
Trans2 EPA ID:	Not reported
TSDF ID:	NYD082785429
Waste Code:	F002 - HALO SOLV + STILL BOTTOMS FM REC OF SOLV
Quantity:	00070
Units:	P - Pounds
Number of Containers:	001
Container Type:	DM - Metal drums, barrels
Handling Method:	B Incineration, heat recovery, burning.
Specific Gravity:	100
Year:	1997

Document ID:	NYG0158067
Manifest Status:	Completed after the designated time period for a TSDF to get a copy to the DEC
Trans1 State ID:	XZ90GR501
Trans2 State ID:	Not reported
Generator Ship Date:	05/08/1997
Trans1 Recv Date:	05/08/1997
Trans2 Recv Date:	05/14/1997
TSD Site Recv Date:	05/19/1997
Part A Recv Date:	06/02/1997
Part B Recv Date:	05/29/1997
Generator EPA ID:	NYD981481849
Trans1 EPA ID:	NJD000564906
Trans2 EPA ID:	Not reported
TSDF ID:	NYD082785429

FULTON VALET CLEANERS (Continued) **1000395549**

Waste Code:	F002 - HALO SOLV + STILL BOTTOMS FM REC OF SOLV
Quantity:	00140
Units:	P - Pounds
Number of Containers:	001
Container Type:	DM - Metal drums, barrels
Handling Method:	B Incineration, heat recovery, burning.
Specific Gravity:	100
Year:	1997
EPA ID:	NYD981086168
Country:	USA

Mailing Info:

Name:	FANTASY CLNRS
Contact:	FANTASY CLNRS
Address:	3342 FULTON STREET
City/State/Zip:	BROOKLYN, NY 11208
Country:	USA
Phone:	718-235-0188

Manifest:

Document ID:	NYC6798565
Manifest Status:	Not reported
Trans1 State ID:	NYC94889J
Trans2 State ID:	T474GL
Generator Ship Date:	07/01/2002
Trans1 Recv Date:	07/01/2002
Trans2 Recv Date:	07/02/2002
TSD Site Recv Date:	07/03/2002
Part A Recv Date:	Not reported
Part B Recv Date:	Not reported
Generator EPA ID:	NYD981086168
Trans1 EPA ID:	SCR000075150
Trans2 EPA ID:	NJD071629976
TSDF ID:	OHD980587364
Waste Code:	F002 - HALO SOLV + STILL BOTTOMS FM REC OF SOLV
Quantity:	00070
Units:	P - Pounds
Number of Containers:	001
Container Type:	DF - Fiberboard or plastic drums (glass)
Handling Method:	B Incineration, heat recovery, burning.
Specific Gravity:	01.00
Year:	2002

Document ID:	NYC6628994
Manifest Status:	Not reported
Trans1 State ID:	NYCEH2705
Trans2 State ID:	Not reported
Generator Ship Date:	02/11/2002
Trans1 Recv Date:	02/11/2002
Trans2 Recv Date:	Not reported
TSD Site Recv Date:	02/15/2002
Part A Recv Date:	Not reported
Part B Recv Date:	Not reported
Generator EPA ID:	NYD981086168

FULTON VALET CLEANERS (Continued) **1000395549**

Trans1 EPA ID: SCR000075150
Trans2 EPA ID: Not reported
TSDF ID: OHD980587364
Waste Code: F002 - HALO SOLV + STILL BOTTOMS FM REC OF SOLV
Quantity: 00195
Units: P - Pounds
Number of Containers: 001
Container Type: DF - Fiberboard or plastic drums (glass)
Handling Method: B Incineration, heat recovery, burning.
Specific Gravity: 01.00
Year: 2002

Document ID: NYC6755141
Manifest Status: Not reported
Trans1 State ID: NYC94889J
Trans2 State ID: 0172
Generator Ship Date: 05/09/2002
Trans1 Recv Date: 05/09/2002
Trans2 Recv Date: 05/17/2002
TSD Site Recv Date: 05/17/2002
Part A Recv Date: Not reported
Part B Recv Date: Not reported
Generator EPA ID: NYD981086168
Trans1 EPA ID: SCR000075150
Trans2 EPA ID: NJD071629976
TSDF ID: OHD980587364
Waste Code: F002 - HALO SOLV + STILL BOTTOMS FM REC OF SOLV
Quantity: 00070
Units: P - Pounds
Number of Containers: 001
Container Type: DF - Fiberboard or plastic drums (glass)
Handling Method: B Incineration, heat recovery, burning.
Specific Gravity: 01.00
Year: 2002

Document ID: NYC6637331
Manifest Status: Not reported
Trans1 State ID: NJXAB6362
Trans2 State ID: DEP03217
Generator Ship Date: 01/17/2002
Trans1 Recv Date: 01/17/2002
Trans2 Recv Date: 01/28/2002
TSD Site Recv Date: 01/29/2002
Part A Recv Date: Not reported
Part B Recv Date: Not reported
Generator EPA ID: NYD981086168
Trans1 EPA ID: SCR000075150
Trans2 EPA ID: NJD071629976
TSDF ID: OHD980587364
Waste Code: F002 - HALO SOLV + STILL BOTTOMS FM REC OF SOLV
Quantity: 00070
Units: P - Pounds
Number of Containers: 001
Container Type: DF - Fiberboard or plastic drums (glass)
Handling Method: B Incineration, heat recovery, burning.

FULTON VALET CLEANERS (Continued) **1000395549**

Specific Gravity: 01.00
Year: 2002

Document ID: NYC6527338
Manifest Status: Not reported
Trans1 State ID: NYCGF1411
Trans2 State ID: Not reported
Generator Ship Date: 06/07/2001
Trans1 Recv Date: 06/07/2001
Trans2 Recv Date: Not reported
TSD Site Recv Date: 06/15/2001
Part A Recv Date: Not reported
Part B Recv Date: Not reported
Generator EPA ID: NYD981086168
Trans1 EPA ID: SCR000075150
Trans2 EPA ID: Not reported
TSDF ID: OHD980587364
Waste Code: F002 - HALO SOLV + STILL BOTTOMS FM REC OF SOLV
Quantity: 00060
Units: P - Pounds
Number of Containers: 001
Container Type: DF - Fiberboard or plastic drums (glass)
Handling Method: B Incineration, heat recovery, burning.
Specific Gravity: 01.00
Year: 2001

Document ID: NYC6540693
Manifest Status: Not reported
Trans1 State ID: GF1411NY
Trans2 State ID: NJ044
Generator Ship Date: 10/23/2001
Trans1 Recv Date: 10/23/2001
Trans2 Recv Date: 10/26/2001
TSD Site Recv Date: 10/30/2001
Part A Recv Date: Not reported
Part B Recv Date: Not reported
Generator EPA ID: NYD981086168
Trans1 EPA ID: SCR000075150
Trans2 EPA ID: NJD071629976
TSDF ID: OHD980587364
Waste Code: F002 - HALO SOLV + STILL BOTTOMS FM REC OF SOLV
Quantity: 00060
Units: P - Pounds
Number of Containers: 001
Container Type: DF - Fiberboard or plastic drums (glass)
Handling Method: B Incineration, heat recovery, burning.
Specific Gravity: 01.00
Year: 2001

Document ID: NYC6341332
Manifest Status: Not reported
Trans1 State ID: NYCGF1411
Trans2 State ID: T39K7HNJ
Generator Ship Date: 01/16/2001

FULTON VALET CLEANERS (Continued) **1000395549**

Trans1 Recv Date: 01/16/2001
Trans2 Recv Date: 01/19/2001
TSD Site Recv Date: 01/25/2001
Part A Recv Date: Not reported
Part B Recv Date: Not reported
Generator EPA ID: NYD981086168
Trans1 EPA ID: SCR000075150
Trans2 EPA ID: NJD071629976
TSDF ID: OHD980587364
Waste Code: F002 - HALO SOLV + STILL BOTTOMS FM REC OF SOLV
Quantity: 00060
Units: P - Pounds
Number of Containers: 001
Container Type: DF - Fiberboard or plastic drums (glass)
Handling Method: B Incineration, heat recovery, burning.
Specific Gravity: 01.00
Year: 2001

Document ID: NYC6566725
Manifest Status: Not reported
Trans1 State ID: GF1411NY
Trans2 State ID: UPW203954
Generator Ship Date: 08/03/2001
Trans1 Recv Date: 08/03/2001
Trans2 Recv Date: 08/09/2001
TSD Site Recv Date: 08/09/2001
Part A Recv Date: Not reported
Part B Recv Date: Not reported
Generator EPA ID: NYD981086168
Trans1 EPA ID: SCR000075150
Trans2 EPA ID: SCR000074591
TSDF ID: OHD980587364
Waste Code: F002 - HALO SOLV + STILL BOTTOMS FM REC OF SOLV
Quantity: 00060
Units: P - Pounds
Number of Containers: 001
Container Type: DF - Fiberboard or plastic drums (glass)
Handling Method: B Incineration, heat recovery, burning.
Specific Gravity: 01.00
Year: 2001

Document ID: NYC6483611
Manifest Status: Not reported
Trans1 State ID: NYEGF1411
Trans2 State ID: 132TGANT
Generator Ship Date: 05/08/2001
Trans1 Recv Date: 05/08/2001
Trans2 Recv Date: 05/11/2001
TSD Site Recv Date: 05/16/2001
Part A Recv Date: Not reported
Part B Recv Date: Not reported
Generator EPA ID: NYD981086168
Trans1 EPA ID: SCR000075150
Trans2 EPA ID: NJD071629976
TSDF ID: OHD980587364

FULTON VALET CLEANERS (Continued) **1000395549**

Waste Code:	F002 - HALO SOLV + STILL BOTTOMS FM REC OF SOLV
Quantity:	00060
Units:	P - Pounds
Number of Containers:	001
Container Type:	DF - Fiberboard or plastic drums (glass)
Handling Method:	B Incineration, heat recovery, burning.
Specific Gravity:	01.00
Year:	2001

Document ID:	NYC6573655
Manifest Status:	Not reported
Trans1 State ID:	GF1411NY
Trans2 State ID:	NJ044
Generator Ship Date:	08/29/2001
Trans1 Recv Date:	08/29/2001
Trans2 Recv Date:	08/31/2001
TSD Site Recv Date:	09/07/2001
Part A Recv Date:	Not reported
Part B Recv Date:	Not reported
Generator EPA ID:	NYD981086168
Trans1 EPA ID:	SCR000075150
Trans2 EPA ID:	NJD071629976
TSDF ID:	OHD980587364
Waste Code:	F002 - HALO SOLV + STILL BOTTOMS FM REC OF SOLV
Quantity:	00060
Units:	P - Pounds
Number of Containers:	001
Container Type:	DF - Fiberboard or plastic drums (glass)
Handling Method:	B Incineration, heat recovery, burning.
Specific Gravity:	01.00
Year:	2001

Document ID:	NYC6363505
Manifest Status:	Not reported
Trans1 State ID:	NYCGF1411
Trans2 State ID:	T162VWNJ
Generator Ship Date:	02/12/2001
Trans1 Recv Date:	02/12/2001
Trans2 Recv Date:	02/13/2001
TSD Site Recv Date:	02/18/2001
Part A Recv Date:	Not reported
Part B Recv Date:	Not reported
Generator EPA ID:	NYD981086168
Trans1 EPA ID:	SCR000075150
Trans2 EPA ID:	SCR000074591
TSDF ID:	OHD980587364
Waste Code:	F002 - HALO SOLV + STILL BOTTOMS FM REC OF SOLV
Quantity:	00195
Units:	P - Pounds
Number of Containers:	001
Container Type:	DF - Fiberboard or plastic drums (glass)
Handling Method:	B Incineration, heat recovery, burning.
Specific Gravity:	01.00
Year:	2001

FULTON VALET CLEANERS (Continued) **1000395549**

Document ID:	NYC6578515
Manifest Status:	Not reported
Trans1 State ID:	NYGF1411
Trans2 State ID:	UPW015432
Generator Ship Date:	07/05/2001
Trans1 Recv Date:	07/05/2001
Trans2 Recv Date:	07/13/2001
TSD Site Recv Date:	07/17/2001
Part A Recv Date:	Not reported
Part B Recv Date:	Not reported
Generator EPA ID:	NYD981086168
Trans1 EPA ID:	SCR000075150
Trans2 EPA ID:	NJD071629976
TSDF ID:	OHD980587364
Waste Code:	F002 - HALO SOLV + STILL BOTTOMS FM REC OF SOLV
Quantity:	00195
Units:	P - Pounds
Number of Containers:	001
Container Type:	DF - Fiberboard or plastic drums (glass)
Handling Method:	B Incineration, heat recovery, burning.
Specific Gravity:	01.00
Year:	2001

Document ID:	NYC6491092
Manifest Status:	Not reported
Trans1 State ID:	GF1411NY
Trans2 State ID:	321783409
Generator Ship Date:	10/10/2001
Trans1 Recv Date:	10/10/2001
Trans2 Recv Date:	10/12/2001
TSD Site Recv Date:	10/16/2001
Part A Recv Date:	Not reported
Part B Recv Date:	Not reported
Generator EPA ID:	NYD981086168
Trans1 EPA ID:	SCR000075150
Trans2 EPA ID:	NJD071629976
TSDF ID:	OHD980587364
Waste Code:	F002 - HALO SOLV + STILL BOTTOMS FM REC OF SOLV
Quantity:	00060
Units:	P - Pounds
Number of Containers:	001
Container Type:	DF - Fiberboard or plastic drums (glass)
Handling Method:	B Incineration, heat recovery, burning.
Specific Gravity:	01.00
Year:	2001

Document ID:	NYC6380302
Manifest Status:	Not reported
Trans1 State ID:	NYCGF1411
Trans2 State ID:	NJ044
Generator Ship Date:	03/13/2001
Trans1 Recv Date:	03/13/2001
Trans2 Recv Date:	03/16/2001
TSD Site Recv Date:	03/22/2001
Part A Recv Date:	Not reported

FULTON VALET CLEANERS (Continued) **1000395549**

Part B Recv Date: Not reported
Generator EPA ID: NYD981086168
Trans1 EPA ID: SCR000075150
Trans2 EPA ID: NJD071629976
TSDF ID: OHD980587364
Waste Code: F002 - HALO SOLV + STILL BOTTOMS FM REC OF SOLV
Quantity: 00060
Units: P - Pounds
Number of Containers: 001
Container Type: DF - Fiberboard or plastic drums (glass)
Handling Method: B Incineration, heat recovery, burning.
Specific Gravity: 01.00
Year: 2001

Document ID: NYC6183371
Manifest Status: Not reported
Trans1 State ID: NYGGF1411
Trans2 State ID: T162VWNJ
Generator Ship Date: 07/06/2000
Trans1 Recv Date: 07/06/2000
Trans2 Recv Date: 07/12/2000
TSD Site Recv Date: 07/15/2000
Part A Recv Date: Not reported
Part B Recv Date: Not reported
Generator EPA ID: NYD981086168
Trans1 EPA ID: SCR000075150
Trans2 EPA ID: SCR000074591
TSDF ID: OHD980587364
Waste Code: F002 - HALO SOLV + STILL BOTTOMS FM REC OF SOLV
Quantity: 00060
Units: P - Pounds
Number of Containers: 001
Container Type: DF - Fiberboard or plastic drums (glass)
Handling Method: B Incineration, heat recovery, burning.
Specific Gravity: 01.00
Year: 2000

Document ID: NYC6291437
Manifest Status: Not reported
Trans1 State ID: NYCGF1411
Trans2 State ID: T469GILN
Generator Ship Date: 10/17/2000
Trans1 Recv Date: 10/17/2000
Trans2 Recv Date: 10/20/2000
TSD Site Recv Date: 10/23/2000
Part A Recv Date: Not reported
Part B Recv Date: Not reported
Generator EPA ID: NYD981086168
Trans1 EPA ID: SCR000075150
Trans2 EPA ID: NJD071679976
TSDF ID: OHD980587364
Waste Code: F002 - HALO SOLV + STILL BOTTOMS FM REC OF SOLV
Quantity: 00060
Units: P - Pounds
Number of Containers: 001

FULTON VALET CLEANERS (Continued) **1000395549**

Container Type: DF - Fiberboard or plastic drums (glass)
Handling Method: B Incineration, heat recovery, burning.
Specific Gravity: 01.00
Year: 2000

Document ID: NYC6106904
Manifest Status: Not reported
Trans1 State ID: NYEH2705
Trans2 State ID: T334NYLU
Generator Ship Date: 03/15/2000
Trans1 Recv Date: 03/15/2000
Trans2 Recv Date: 03/22/2000
TSD Site Recv Date: 03/24/2000
Part A Recv Date: Not reported
Part B Recv Date: Not reported
Generator EPA ID: NYD981086168
Trans1 EPA ID: ILD984908202
Trans2 EPA ID: SCR000074591
TSDF ID: OHD980587364
Waste Code: F002 - HALO SOLV + STILL BOTTOMS FM REC OF SOLV
Quantity: 00060
Units: P - Pounds
Number of Containers: 001
Container Type: DF - Fiberboard or plastic drums (glass)
Handling Method: B Incineration, heat recovery, burning.
Specific Gravity: 01.00
Year: 2000

Document ID: NYC6113687
Manifest Status: Not reported
Trans1 State ID: NYLP3931
Trans2 State ID: T486JZNJ
Generator Ship Date: 01/18/2000
Trans1 Recv Date: 01/18/2000
Trans2 Recv Date: 01/26/2000
TSD Site Recv Date: 02/01/2000
Part A Recv Date: Not reported
Part B Recv Date: Not reported
Generator EPA ID: NYD981086168
Trans1 EPA ID: ILD984908202
Trans2 EPA ID: SCR000074591
TSDF ID: OHD980587364
Waste Code: F002 - HALO SOLV + STILL BOTTOMS FM REC OF SOLV
Quantity: 00060
Units: P - Pounds
Number of Containers: 001
Container Type: DF - Fiberboard or plastic drums (glass)
Handling Method: B Incineration, heat recovery, burning.
Specific Gravity: 01.00
Year: 2000

Document ID: NYC6116308
Manifest Status: Not reported
Trans1 State ID: NYEH2705

FULTON VALET CLEANERS (Continued) **1000395549**

Trans2 State ID:	T104414IL
Generator Ship Date:	02/14/2000
Trans1 Recv Date:	02/14/2000
Trans2 Recv Date:	02/16/2000
TSD Site Recv Date:	02/21/2000
Part A Recv Date:	Not reported
Part B Recv Date:	Not reported
Generator EPA ID:	NYD981086168
Trans1 EPA ID:	ILD984908202
Trans2 EPA ID:	SCR000074591
TSDF ID:	OHD980587364
Waste Code:	F002 - HALO SOLV + STILL BOTTOMS FM REC OF SOLV
Quantity:	00195
Units:	P - Pounds
Number of Containers:	001
Container Type:	DF - Fiberboard or plastic drums (glass)
Handling Method:	B Incineration, heat recovery, burning.
Specific Gravity:	01.00
Year:	2000

Document ID:	NYC6123126
Manifest Status:	Not reported
Trans1 State ID:	NYCGF1411
Trans2 State ID:	T913LYNJ
Generator Ship Date:	05/08/2000
Trans1 Recv Date:	05/08/2000
Trans2 Recv Date:	05/09/2000
TSD Site Recv Date:	05/12/2000
Part A Recv Date:	Not reported
Part B Recv Date:	Not reported
Generator EPA ID:	NYD981086168
Trans1 EPA ID:	ILD984908202
Trans2 EPA ID:	SCR000074591
TSDF ID:	OHD980587364
Waste Code:	F002 - HALO SOLV + STILL BOTTOMS FM REC OF SOLV
Quantity:	00060
Units:	P - Pounds
Number of Containers:	001
Container Type:	DF - Fiberboard or plastic drums (glass)
Handling Method:	B Incineration, heat recovery, burning.
Specific Gravity:	01.00
Year:	2000

AIRS (AFS):

Airs Minor Details:

EPA plant ID:	110004394637
Plant name:	FULTON VALET CLEANERS
Plant address:	3342 FULTON ST BROOKLYN, NY 112082004
County:	KINGS
Region code:	02
Dunn & Bradst #:	Not reported
Air quality cntrl region:	043
Sic code:	7216

FULTON VALET CLEANERS (Continued) **1000395549**

Sic code desc:	DRYCLEANING PLANTS, EXCEPT RUG
North Am. industrial classf:	812320
NAIC code description:	Drycleaning and Laundry Services (except Coin-Operated)
Default compliance status:	IN COMPLIANCE WITH PROCEDURAL REQUIREMENTS
Default classification:	POTENTIAL UNCONTROLLED EMISSIONS < 100 TONS/YEAR
Govt facility:	ALL OTHER FACILITIES NOT OWNED OR OPERATED BY A FEDERAL, STATE, OR LOCAL GOVERNMENT
Current HPV:	Not reported

Compliance and Enforcement Major Issues:

Air program:	SIP SOURCE
National action type:	Not reported
Date achieved:	00000
Penalty amount:	Not reported

Air program:	SIP SOURCE
National action type:	Not reported
Date achieved:	00000
Penalty amount:	Not reported

Air program:	SIP SOURCE
National action type:	Not reported
Date achieved:	00000
Penalty amount:	Not reported

Air program:	SIP SOURCE
National action type:	Not reported
Date achieved:	00000
Penalty amount:	Not reported

Air program:	SIP SOURCE
National action type:	Not reported
Date achieved:	00000
Penalty amount:	Not reported

Air program:	SIP SOURCE
National action type:	Not reported
Date achieved:	00000
Penalty amount:	Not reported

Air program:	SIP SOURCE
National action type:	Not reported
Date achieved:	00410
Penalty amount:	Not reported

Air program:	SIP SOURCE
National action type:	Not reported
Date achieved:	00410
Penalty amount:	Not reported

Air program:	Not reported
National action type:	Not reported
Date achieved:	Not reported
Penalty amount:	Not reported

FULTON VALET CLEANERS (Continued) **1000395549**

Historical Compliance Minor Sources:

State compliance status: IN COMPLIANCE WITH PROCEDURAL REQUIREMENTS
Hist compliance date: 1402
Air prog code hist file: MACT (SECTION 63 NESHAPS)

State compliance status: IN COMPLIANCE WITH PROCEDURAL REQUIREMENTS
Hist compliance date: 1401
Air prog code hist file: MACT (SECTION 63 NESHAPS)

State compliance status: IN COMPLIANCE WITH PROCEDURAL REQUIREMENTS
Hist compliance date: 1303
Air prog code hist file: MACT (SECTION 63 NESHAPS)

State compliance status: IN COMPLIANCE WITH PROCEDURAL REQUIREMENTS
Hist compliance date: 1301
Air prog code hist file: MACT (SECTION 63 NESHAPS)

State compliance status: IN COMPLIANCE WITH PROCEDURAL REQUIREMENTS
Hist compliance date: 1204
Air prog code hist file: MACT (SECTION 63 NESHAPS)

State compliance status: IN COMPLIANCE WITH PROCEDURAL REQUIREMENTS
Hist compliance date: 1202
Air prog code hist file: MACT (SECTION 63 NESHAPS)

State compliance status: IN COMPLIANCE WITH PROCEDURAL REQUIREMENTS
Hist compliance date: 1104
Air prog code hist file: MACT (SECTION 63 NESHAPS)

State compliance status: IN COMPLIANCE WITH PROCEDURAL REQUIREMENTS
Hist compliance date: 1403
Air prog code hist file: SIP SOURCE

State compliance status: IN COMPLIANCE WITH PROCEDURAL REQUIREMENTS
Hist compliance date: 1401
Air prog code hist file: SIP SOURCE

State compliance status: IN COMPLIANCE WITH PROCEDURAL REQUIREMENTS
Hist compliance date: 1303
Air prog code hist file: SIP SOURCE

State compliance status: IN COMPLIANCE WITH PROCEDURAL REQUIREMENTS
Hist compliance date: 1301
Air prog code hist file: SIP SOURCE

State compliance status: IN COMPLIANCE WITH PROCEDURAL REQUIREMENTS
Hist compliance date: 1204
Air prog code hist file: SIP SOURCE

State compliance status: IN COMPLIANCE WITH PROCEDURAL REQUIREMENTS
Hist compliance date: 1202
Air prog code hist file: SIP SOURCE

State compliance status: IN COMPLIANCE WITH PROCEDURAL REQUIREMENTS
Hist compliance date: 1104
Air prog code hist file: SIP SOURCE

FULTON VALET CLEANERS (Continued) **1000395549**

State compliance status: IN COMPLIANCE WITH PROCEDURAL REQUIREMENTS
Hist compliance date: 1403
Air prog code hist file: MACT (SECTION 63 NESHAPS)

State compliance status: IN COMPLIANCE WITH PROCEDURAL REQUIREMENTS
Hist compliance date: 1304
Air prog code hist file: MACT (SECTION 63 NESHAPS)

State compliance status: IN COMPLIANCE WITH PROCEDURAL REQUIREMENTS
Hist compliance date: 1302
Air prog code hist file: MACT (SECTION 63 NESHAPS)

State compliance status: IN COMPLIANCE WITH PROCEDURAL REQUIREMENTS
Hist compliance date: 1203
Air prog code hist file: MACT (SECTION 63 NESHAPS)

State compliance status: IN COMPLIANCE WITH PROCEDURAL REQUIREMENTS
Hist compliance date: 1201
Air prog code hist file: MACT (SECTION 63 NESHAPS)

State compliance status: IN COMPLIANCE WITH PROCEDURAL REQUIREMENTS
Hist compliance date: 1402
Air prog code hist file: SIP SOURCE

State compliance status: IN COMPLIANCE WITH PROCEDURAL REQUIREMENTS
Hist compliance date: 1304
Air prog code hist file: SIP SOURCE

State compliance status: IN COMPLIANCE WITH PROCEDURAL REQUIREMENTS
Hist compliance date: 1302
Air prog code hist file: SIP SOURCE

State compliance status: IN COMPLIANCE WITH PROCEDURAL REQUIREMENTS
Hist compliance date: 1203
Air prog code hist file: SIP SOURCE

State compliance status: IN COMPLIANCE WITH PROCEDURAL REQUIREMENTS
Hist compliance date: 1201
Air prog code hist file: SIP SOURCE

Compliance & Violation Data by Minor Sources:
Air program code: SIP SOURCE
Plant air program pollutant: Not reported
Default pollutant classification: POTENTIAL UNCONTROLLED EMISSIONS < 100 TONS/YEAR
Def. poll. compliance status: IN COMPLIANCE WITH PROCEDURAL REQUIREMENTS
Def. attainment/non attnmnt: ATTAINMENT AREA FOR GIVEN POLLUTANT
Repeat violator date: Not reported
Turnover compliance: Not reported

Air program code: MACT (SECTION 63 NESHAPS)
Plant air program pollutant: Not reported
Default pollutant classification: POTENTIAL UNCONTROLLED EMISSIONS < 100 TONS/YEAR
Def. poll. compliance status: IN COMPLIANCE WITH PROCEDURAL REQUIREMENTS
Def. attainment/non attnmnt: ATTAINMENT AREA FOR GIVEN POLLUTANT
Repeat violator date: Not reported
Turnover compliance: Not reported

FULTON VALET CLEANERS (Continued) **1000395549**

Air program code: MACT (SECTION 63 NESHAPS)
Plant air program pollutant: Not reported
Default pollutant classification: POTENTIAL UNCONTROLLED EMISSIONS < 100 TONS/YEAR
Def. poll. compliance status: IN COMPLIANCE WITH PROCEDURAL REQUIREMENTS
Def. attainment/non attnmnt: ATTAINMENT AREA FOR GIVEN POLLUTANT
Repeat violator date: Not reported
Turnover compliance: Not reported

Air program code: MACT (SECTION 63 NESHAPS)
Plant air program pollutant: Not reported
Default pollutant classification: POTENTIAL UNCONTROLLED EMISSIONS < 100 TONS/YEAR
Def. poll. compliance status: IN COMPLIANCE WITH PROCEDURAL REQUIREMENTS
Def. attainment/non attnmnt: UNCLASSIFIED
Repeat violator date: Not reported
Turnover compliance: Not reported

---

42 **SANTAE CLEANERS DBA J BROS** **RCRA NonGen / NLR** **1010415687**
3342 FULTON ST **NYD981086168**
BROOKLYN, NY 11208

RCRA NonGen / NLR:
Date form received by agency: 01/01/2007
Facility name: SANTAE CLEANERS DBA J BROS
Facility address: 3342 FULTON ST
BROOKLYN, NY 11208
EPA ID: NYD981086168
Mailing address: FULTON ST
BROOKLYN, NY 11208
Contact: JEHAK SIN
Contact address: FULTON ST
BROOKLYN, NY 11208
Contact country: US
Contact telephone: (718) 235-0188
Contact email: Not reported
EPA Region: 02
Classification: Non-Generator
Description: Handler: Non-Generators do not presently generate hazardous waste

Owner/Operator Summary:
Owner/operator name: SIN JEHAK - DBA J BROS
Owner/operator address: 3342 FULTON ST
BROOKLYN, NY 11208
Owner/operator country: US
Owner/operator telephone: (718) 235-0188
Legal status: Private
Owner/Operator Type: Owner
Owner/Op start date: Not reported
Owner/Op end date: Not reported

Owner/operator name: SIN JEHAK - DBA J BROS
Owner/operator address: 3342 FULTON ST
BROOKLYN, NY 11208
Owner/operator country: US
Owner/operator telephone: (718) 235-0188
Legal status: Private
Owner/Operator Type: Operator
Owner/Op start date: Not reported

SANTAE CLEANERS DBA J BROS (Continued) **1010415687**

Owner/Op end date: Not reported

Handler Activities Summary:
U.S. importer of hazardous waste: No
Mixed waste (haz. and radioactive): No
Recycler of hazardous waste: No
Transporter of hazardous waste: No
Treater, storer or disposer of HW: No
Underground injection activity: No
On-site burner exemption: No
Furnace exemption: No
Used oil fuel burner: No
Used oil processor: No
User oil refiner: No
Used oil fuel marketer to burner: No
Used oil Specification marketer: No
Used oil transfer facility: No
Used oil transporter: No

Historical Generators:
Date form received by agency: 01/01/2006
Site name: SANTAE CLEANERS DBA J BROS
Classification: Not a generator, verified

Date form received by agency: 05/12/2000
Site name: SANTAE CLEANERS DBA J BROS
Classification: Conditionally Exempt Small Quantity Generator

Hazardous Waste Summary:
Waste code: D000
Waste name: Not Defined

Waste code: D002
Waste name: A WASTE WHICH HAS A PH OF LESS THAN 2 OR GREATER THAN 12.5 IS CONSIDERED TO BE A CORROSIVE HAZARDOUS WASTE. SODIUM HYDROXIDE, A CAUSTIC SOLUTION WITH A HIGH PH, IS OFTEN USED BY INDUSTRIES TO CLEAN OR DEGREASE PARTS. HYDROCHLORIC ACID, A SOLUTION WITH A LOW PH, IS USED BY MANY INDUSTRIES TO CLEAN METAL PARTS PRIOR TO PAINTING. WHEN THESE CAUSTIC OR ACID SOLUTIONS BECOME CONTAMINATED AND MUST BE DISPOSED, THE WASTE WOULD BE A CORROSIVE HAZARDOUS WASTE.

Waste code: D039
Waste name: TETRACHLOROETHYLENE

Waste code: D040
Waste name: TRICHLOROETHYLENE

Waste code: F002
Waste name: THE FOLLOWING SPENT HALOGENATED SOLVENTS: TETRACHLOROETHYLENE, METHYLENE CHLORIDE, TRICHLOROETHYLENE, 1,1,1-TRICHLOROETHANE, CHLOROBENZENE, 1,1,2-TRICHLORO-1,2,2-TRIFLUOROETHANE, ORTHO-DICHLOROBENZENE, TRICHLOROFLUOROMETHANE, AND 1,1,2-TRICHLOROETHANE; ALL SPENT SOLVENT MIXTURES/BLENDS CONTAINING, BEFORE USE, A TOTAL OF TEN PERCENT OR MORE (BY VOLUME) OF ONE OR MORE OF THE ABOVE HALOGENATED SOLVENTS OR THOSE LISTED IN F001, F004, OR F005, AND STILL BOTTOMS FROM THE RECOVERY OF THESE SPENT SOLVENTS AND

SANTAE CLEANERS DBA J BROS (Continued) **1010415687**

SPENT SOLVENT MIXTURES.

Violation Status: No violations found

---

42 **MTA NYCT - CRESCENT ST STA - JMZ LINE** **FINDS** **1008206332**
CRESCENT & FULTON ST **N/A**
BROOKLYN, NY 11208

FINDS:

Registry ID: 110020895931

Environmental Interest/Information System
RCRAInfo is a national information system that supports the Resource Conservation and Recovery Act (RCRA) program through the tracking of events and activities related to facilities that generate, transport, and treat, store, or dispose of hazardous waste. RCRAInfo allows RCRA program staff to track the notification, permit, compliance, and corrective action activities required under RCRA.

---

42 **MTA NYCT - CRESCENT ST STA - JMZ LINE** **RCRA-LQG** **1007990574**
CRESCENT & FULTON ST **NJ MANIFEST** **NYR000130948**
BROOKLYN, NY 11208 **NY MANIFEST**

RCRA-LQG:
Date form received by agency: 01/01/2007
Facility name: MTA NYCT - CRESCENT ST STA - JMZ LINE
Facility address: CRESCENT & FULTON ST
BROOKLYN, NY 11208
EPA ID: NYR000130948
Mailing address: BROADWAY - 2ND FLOOR
NEW YORK, NY 10004
Contact: THOAMS A ABDALLAH
Contact address: BROADWAY - 2ND FLOOR
NEW YORK, NY 10004
Contact country: US
Contact telephone: (646) 252-3500
Contact email: Not reported
EPA Region: 02
Classification: Large Quantity Generator
Description: Handler: generates 1,000 kg or more of hazardous waste during any calendar month; or generates more than 1 kg of acutely hazardous waste during any calendar month; or generates more than 100 kg of any residue or contaminated soil, waste or other debris resulting from the cleanup of a spill, into or on any land or water, of acutely hazardous waste during any calendar month; or generates 1 kg or less of acutely hazardous waste during any calendar month, and accumulates more than 1 kg of acutely hazardous waste at any time; or generates 100 kg or less of any residue or contaminated soil, waste or other debris resulting from the cleanup of a spill, into or on any land or water, of acutely hazardous waste during any calendar month, and accumulates more than 100 kg of that material at any time

Owner/Operator Summary:
Owner/operator name: NO NAME FOUND
Owner/operator address: Not reported

MTA NYCT - CRESCENT ST STA - JMZ LINE (Continued) **1007990574**

Not reported
Owner/operator country: US
Owner/operator telephone: Not reported
Legal status: State
Owner/Operator Type: Operator
Owner/Op start date: 03/01/1968
Owner/Op end date: Not reported

Owner/operator name: NO NAME FOUND
Owner/operator address: Not reported
Not reported
Owner/operator country: US
Owner/operator telephone: Not reported
Legal status: State
Owner/Operator Type: Owner
Owner/Op start date: 03/01/1968
Owner/Op end date: Not reported

Handler Activities Summary:
U.S. importer of hazardous waste: No
Mixed waste (haz. and radioactive): No
Recycler of hazardous waste: No
Transporter of hazardous waste: No
Treater, storer or disposer of HW: No
Underground injection activity: No
On-site burner exemption: No
Furnace exemption: No
Used oil fuel burner: No
Used oil processor: No
User oil refiner: No
Used oil fuel marketer to burner: No
Used oil Specification marketer: No
Used oil transfer facility: No
Used oil transporter: No

Historical Generators:
Date form received by agency: 01/01/2006
Site name: MTA NYCT - CRESCENT ST STA - JMZ LINE
Classification: Not a generator, verified

Date form received by agency: 02/24/2005
Site name: MTA NYCT - CRESCENT ST STA - JMZ LINE
Classification: Small Quantity Generator

Hazardous Waste Summary:
Waste code: D008
Waste name: LEAD

Violation Status: No violations found

NJ MANIFEST:
EPA Id: NYR000130948
Mail Address: 2 BROADWAY
Mail City/State/Zip: NEW YORK 10004
Facility Phone: 6462523500
Emergency Phone: Not reported

MTA NYCT - CRESCENT ST STA - JMZ LINE (Continued) **1007990574**

Contact:	LOU DE FORTE
Comments:	Not reported
SIC Code:	Not reported
County:	00
Municipal:	00
Previous EPA Id:	Not reported
Gen Flag:	X
Trans Flag:	Not reported
TSDF Flag:	Not reported
Name Change:	Not reported
Date Change:	Not reported

Manifest:

Manifest Number:	NJA5319759
EPA ID:	NYR000130948
Date Shipped:	07/11/2006
TSDF EPA ID:	NJD991291105
Transporter EPA ID:	NYD046765574
Transporter 2 EPA ID:	Not reported
Transporter 3 EPA ID:	Not reported
Transporter 4 EPA ID:	Not reported
Transporter 5 EPA ID:	Not reported
Transporter 6 EPA ID:	Not reported
Transporter 7 EPA ID:	Not reported
Transporter 8 EPA ID:	Not reported
Transporter 10 EPA ID:	Not reported
Date Trans1 Transported Waste:	07/11/2006
Date Trans2 Transported Waste:	Not reported
Date Trans3 Transported Waste:	Not reported
Date Trans4 Transported Waste:	Not reported
Date Trans5 Transported Waste:	Not reported
Date Trans6 Transported Waste:	Not reported
Date Trans7 Transported Waste:	Not reported
Date Trans8 Transported Waste:	Not reported
Date Trans9 Transported Waste:	Not reported
Date Trans10 Transported Waste:	Not reported
Date TSDF Received Waste:	07/11/2006
TSDF EPA Facility Name:	Not reported
QTY Units:	Not reported
Transporter SEQ ID:	Not reported
Transporter-1 Date:	Not reported
Waste SEQ ID:	Not reported
Waste Type Code 2:	Not reported
Waste Type Code 3:	Not reported
Waste Type Code 4:	Not reported
Waste Type Code 5:	Not reported
Waste Type Code 6:	Not reported
Date Accepted:	Not reported
Manifest Discrepancy Type:	Not reported
Data Entry Number:	08100622
Was Load Rejected:	NEW YORK 10004
Reason Load Was Rejected:	Not reported

Manifest Number:	003535361JJK
EPA ID:	NYR000130948
Date Shipped:	04/07/2008
TSDF EPA ID:	NJD002200046
Transporter EPA ID:	NJ0000027193

MTA NYCT - CRESCENT ST STA - JMZ LINE (Continued) **1007990574**

Transporter 2 EPA ID:	Not reported
Transporter 3 EPA ID:	Not reported
Transporter 4 EPA ID:	Not reported
Transporter 5 EPA ID:	Not reported
Transporter 6 EPA ID:	Not reported
Transporter 7 EPA ID:	Not reported
Transporter 8 EPA ID:	Not reported
Transporter 10 EPA ID:	Not reported
Date Trans1 Transported Waste:	04/07/2008
Date Trans2 Transported Waste:	Not reported
Date Trans3 Transported Waste:	Not reported
Date Trans4 Transported Waste:	Not reported
Date Trans5 Transported Waste:	Not reported
Date Trans6 Transported Waste:	Not reported
Date Trans7 Transported Waste:	Not reported
Date Trans8 Transported Waste:	Not reported
Date Trans9 Transported Waste:	Not reported
Date Trans10 Transported Waste:	Not reported
Date TSDF Received Waste:	04/07/2008
TSDF EPA Facility Name:	Not reported
QTY Units:	Not reported
Transporter SEQ ID:	Not reported
Transporter-1 Date:	Not reported
Waste SEQ ID:	Not reported
Waste Type Code 2:	Not reported
Waste Type Code 3:	Not reported
Waste Type Code 4:	Not reported
Waste Type Code 5:	Not reported
Waste Type Code 6:	Not reported
Date Accepted:	Not reported
Manifest Discrepancy Type:	Not reported
Data Entry Number:	Not reported
Was Load Rejected:	NEW YORK 10004
Reason Load Was Rejected:	Not reported

Waste:

Manifest Year:	2008 New Jersey Manifest Data
Waste Code:	D008
Hand Code:	H111
Quantity:	5 G

Manifest Number:	003535326JJK
EPA ID:	NYR000130948
Date Shipped:	03/26/2008
TSDF EPA ID:	NJD002200046
Transporter EPA ID:	NJ0000027193
Transporter 2 EPA ID:	Not reported
Transporter 3 EPA ID:	Not reported
Transporter 4 EPA ID:	Not reported
Transporter 5 EPA ID:	Not reported
Transporter 6 EPA ID:	Not reported
Transporter 7 EPA ID:	Not reported
Transporter 8 EPA ID:	Not reported
Transporter 10 EPA ID:	Not reported
Date Trans1 Transported Waste:	03/26/2008
Date Trans2 Transported Waste:	Not reported
Date Trans3 Transported Waste:	Not reported

MTA NYCT - CRESCENT ST STA - JMZ LINE (Continued) **1007990574**

Date Trans4 Transported Waste:	Not reported
Date Trans5 Transported Waste:	Not reported
Date Trans6 Transported Waste:	Not reported
Date Trans7 Transported Waste:	Not reported
Date Trans8 Transported Waste:	Not reported
Date Trans9 Transported Waste:	Not reported
Date Trans10 Transported Waste:	Not reported
Date TSDF Received Waste:	03/26/2008
TSDF EPA Facility Name:	Not reported
QTY Units:	Not reported
Transporter SEQ ID:	Not reported
Transporter-1 Date:	Not reported
Waste SEQ ID:	Not reported
Waste Type Code 2:	Not reported
Waste Type Code 3:	Not reported
Waste Type Code 4:	Not reported
Waste Type Code 5:	Not reported
Waste Type Code 6:	Not reported
Date Accepted:	Not reported
Manifest Discrepancy Type:	Not reported
Data Entry Number:	Not reported
Was Load Rejected:	NEW YORK 10004
Reason Load Was Rejected:	Not reported

Waste:

Manifest Year:	2008 New Jersey Manifest Data
Waste Code:	D008
Hand Code:	H111
Quantity:	5 G

Manifest Number:	NJA5287040
EPA ID:	NYR000130948
Date Shipped:	04/17/2006
TSDF EPA ID:	NJD991291105
Transporter EPA ID:	NYD046765574
Transporter 2 EPA ID:	Not reported
Transporter 3 EPA ID:	Not reported
Transporter 4 EPA ID:	Not reported
Transporter 5 EPA ID:	Not reported
Transporter 6 EPA ID:	Not reported
Transporter 7 EPA ID:	Not reported
Transporter 8 EPA ID:	Not reported
Transporter 10 EPA ID:	Not reported
Date Trans1 Transported Waste:	04/17/2006
Date Trans2 Transported Waste:	Not reported
Date Trans3 Transported Waste:	Not reported
Date Trans4 Transported Waste:	Not reported
Date Trans5 Transported Waste:	Not reported
Date Trans6 Transported Waste:	Not reported
Date Trans7 Transported Waste:	Not reported
Date Trans8 Transported Waste:	Not reported
Date Trans9 Transported Waste:	Not reported
Date Trans10 Transported Waste:	Not reported
Date TSDF Received Waste:	04/17/2006
TSDF EPA Facility Name:	Not reported
QTY Units:	Not reported
Transporter SEQ ID:	Not reported

MTA NYCT - CRESCENT ST STA - JMZ LINE (Continued) **1007990574**

Transporter-1 Date:	Not reported
Waste SEQ ID:	Not reported
Waste Type Code 2:	Not reported
Waste Type Code 3:	Not reported
Waste Type Code 4:	Not reported
Waste Type Code 5:	Not reported
Waste Type Code 6:	Not reported
Date Accepted:	Not reported
Manifest Discrepancy Type:	Not reported
Data Entry Number:	07110625
Was Load Rejected:	NEW YORK 10004
Reason Load Was Rejected:	Not reported

Manifest Number:	001027375JJK
EPA ID:	NYR000130948
Date Shipped:	07/25/2007
TSDF EPA ID:	NJD002200046
Transporter EPA ID:	NJ0000027193
Transporter 2 EPA ID:	Not reported
Transporter 3 EPA ID:	Not reported
Transporter 4 EPA ID:	Not reported
Transporter 5 EPA ID:	Not reported
Transporter 6 EPA ID:	Not reported
Transporter 7 EPA ID:	Not reported
Transporter 8 EPA ID:	Not reported
Transporter 10 EPA ID:	Not reported
Date Trans1 Transported Waste:	07/25/2007
Date Trans2 Transported Waste:	Not reported
Date Trans3 Transported Waste:	Not reported
Date Trans4 Transported Waste:	Not reported
Date Trans5 Transported Waste:	Not reported
Date Trans6 Transported Waste:	Not reported
Date Trans7 Transported Waste:	Not reported
Date Trans8 Transported Waste:	Not reported
Date Trans9 Transported Waste:	Not reported
Date Trans10 Transported Waste:	Not reported
Date TSDF Received Waste:	07/25/2007
TSDF EPA Facility Name:	Not reported
QTY Units:	Not reported
Transporter SEQ ID:	Not reported
Transporter-1 Date:	Not reported
Waste SEQ ID:	Not reported
Waste Type Code 2:	Not reported
Waste Type Code 3:	Not reported
Waste Type Code 4:	Not reported
Waste Type Code 5:	Not reported
Waste Type Code 6:	Not reported
Date Accepted:	Not reported
Manifest Discrepancy Type:	Not reported
Data Entry Number:	Not reported
Was Load Rejected:	NEW YORK 10004
Reason Load Was Rejected:	Not reported

Waste:

Manifest Year:	2007 New Jersey Manifest Data
Waste Code:	D008
Hand Code:	H11
Quantity:	5 G

MTA NYCT - CRESCENT ST STA - JMZ LINE (Continued) **1007990574**

NY MANIFEST:
EPA ID: NYR000130948
Country: USA

Mailing Info:
Name: NYCTA CRESCENT ST STATION
Contact: N/S
Address: 2 BROADWAY 2ND FL
City/State/Zip: NEW YORK, NY 10004
Country: USA
Phone: 646-252-3500

Manifest:

Document ID: Not reported
Manifest Status: Not reported
Trans1 State ID: NJ0000027193
Trans2 State ID: Not reported
Generator Ship Date: 03/26/2008
Trans1 Recv Date: 03/26/2008
Trans2 Recv Date: Not reported
TSD Site Recv Date: 03/26/2008
Part A Recv Date: Not reported
Part B Recv Date: Not reported
Generator EPA ID: NYR000130948
Trans1 EPA ID: Not reported
Trans2 EPA ID: Not reported
TSDF ID: NJD002200046
Waste Code: Not reported
Quantity: 5.0
Units: G - Gallons (liquids only)* (8.3 pounds)
Number of Containers: 1.0
Container Type: DF - Fiberboard or plastic drums (glass)
Handling Method: T Chemical, physical, or biological treatment.
Specific Gravity: 1.0
Year: 2008
Manifest Tracking Num: 003535326JJK
Import Ind: N
Export Ind: N
Discr Quantity Ind: N
Discr Type Ind: N
Discr Residue Ind: N
Discr Partial Reject Ind: N
Discr Full Reject Ind: N
Manifest Ref Num: Not reported
Alt Fac RCRA Id: Not reported
Alt Fac Sign Date: Not reported
Mgmt Method Type Code: H111

Document ID: Not reported
Manifest Status: Not reported
Trans1 State ID: NJ0000027193
Trans2 State ID: Not reported
Generator Ship Date: 04/07/2008
Trans1 Recv Date: 04/07/2008
Trans2 Recv Date: Not reported

MTA NYCT - CRESCENT ST STA - JMZ LINE (Continued) **1007990574**

TSD Site Recv Date:	04/07/2008
Part A Recv Date:	Not reported
Part B Recv Date:	Not reported
Generator EPA ID:	NYR000130948
Trans1 EPA ID:	Not reported
Trans2 EPA ID:	Not reported
TSDF ID:	NJD002200046
Waste Code:	Not reported
Quantity:	5.0
Units:	G - Gallons (liquids only)* (8.3 pounds)
Number of Containers:	1.0
Container Type:	DF - Fiberboard or plastic drums (glass)
Handling Method:	T Chemical, physical, or biological treatment.
Specific Gravity:	1.0
Year:	2008
Manifest Tracking Num:	003535361JJK
Import Ind:	N
Export Ind:	N
Discr Quantity Ind:	N
Discr Type Ind:	N
Discr Residue Ind:	N
Discr Partial Reject Ind:	N
Discr Full Reject Ind:	N
Manifest Ref Num:	Not reported
Alt Fac RCRA Id:	Not reported
Alt Fac Sign Date:	Not reported
Mgmt Method Type Code:	H111

Document ID:	Not reported
Manifest Status:	Not reported
Trans1 State ID:	NJ0000027193
Trans2 State ID:	Not reported
Generator Ship Date:	07/25/2007
Trans1 Recv Date:	07/25/2007
Trans2 Recv Date:	Not reported
TSD Site Recv Date:	07/25/2007
Part A Recv Date:	Not reported
Part B Recv Date:	Not reported
Generator EPA ID:	NYR000130948
Trans1 EPA ID:	Not reported
Trans2 EPA ID:	Not reported
TSDF ID:	NJD002200046
Waste Code:	Not reported
Quantity:	5
Units:	G - Gallons (liquids only)* (8.3 pounds)
Number of Containers:	1
Container Type:	CF - Fiber or plastic boxes, cartons
Handling Method:	T Chemical, physical, or biological treatment.
Specific Gravity:	1
Year:	2007
Manifest Tracking Num:	001027375JJK
Import Ind:	N
Export Ind:	N
Discr Quantity Ind:	N
Discr Type Ind:	N
Discr Residue Ind:	N

MTA NYCT - CRESCENT ST STA - JMZ LINE (Continued) **1007990574**

Discr Partial Reject Ind:	N
Discr Full Reject Ind:	N
Manifest Ref Num:	Not reported
Alt Fac RCRA Id:	Not reported
Alt Fac Sign Date:	Not reported
Mgmt Method Type Code:	H111

Document ID:	NJA5287040
Manifest Status:	Not reported
Trans1 State ID:	NYD046765574
Trans2 State ID:	Not reported
Generator Ship Date:	04/17/2006
Trans1 Recv Date:	04/17/2006
Trans2 Recv Date:	Not reported
TSD Site Recv Date:	04/17/2006
Part A Recv Date:	Not reported
Part B Recv Date:	Not reported
Generator EPA ID:	NYR000130948
Trans1 EPA ID:	S8424
Trans2 EPA ID:	Not reported
TSDF ID:	NJD991291105
Waste Code:	D008 - LEAD 5.0 MG/L TCLP
Quantity:	01200
Units:	P - Pounds
Number of Containers:	004
Container Type:	DM - Metal drums, barrels
Handling Method:	T Chemical, physical, or biological treatment.
Specific Gravity:	01.00
Year:	2006

Document ID:	NJA5319759
Manifest Status:	Not reported
Trans1 State ID:	NYD046765574
Trans2 State ID:	Not reported
Generator Ship Date:	07/11/2006
Trans1 Recv Date:	07/11/2006
Trans2 Recv Date:	Not reported
TSD Site Recv Date:	07/11/2006
Part A Recv Date:	Not reported
Part B Recv Date:	Not reported
Generator EPA ID:	NYR000130948
Trans1 EPA ID:	S8424
Trans2 EPA ID:	Not reported
TSDF ID:	NJD991291105
Waste Code:	D008 - LEAD 5.0 MG/L TCLP
Quantity:	01200
Units:	P - Pounds
Number of Containers:	004
Container Type:	DM - Metal drums, barrels
Handling Method:	T Chemical, physical, or biological treatment.
Specific Gravity:	01.00
Year:	2006

42 **HOME SAVINGS OF AMERICA BANK** **NY UST** **U000418279**
3345 FULTON STREET **N/A**
BROOKLYN, NY 11208

UST:

Id/Status:	2-481556 / Unregulated/Closed
Program Type:	PBS
Region:	STATE
DEC Region:	2
Expiration Date:	09/05/1995
UTM X:	595310.71502
UTM Y:	4504175.0999100003
Site Type:	Other

Affiliation Records:

Site Id:	21538
Affiliation Type:	Facility Owner
Company Name:	HOME SAVINGS OF AMERICA BANK
Contact Type:	Not reported
Contact Name:	Not reported
Address1:	4900 RIVERGRADE ROAD
Address2:	Not reported
City:	IRVINGDALE
State:	CA
Zip Code:	91706
Country Code:	001
Phone:	(516) 374-7973
EMail:	Not reported
Fax Number:	Not reported
Modified By:	TRANSLAT
Date Last Modified:	3/4/2004

Site Id:	21538
Affiliation Type:	Mail Contact
Company Name:	HOME SAVINGS OF AMERICA
Contact Type:	Not reported
Contact Name:	MR. BRENT WAINWRIGHT
Address1:	466 CENTRAL AVENUE
Address2:	Not reported
City:	CEDARDURST
State:	NY
Zip Code:	11516
Country Code:	001
Phone:	(516) 374-7973
EMail:	Not reported
Fax Number:	Not reported
Modified By:	TRANSLAT
Date Last Modified:	3/4/2004

Site Id:	21538
Affiliation Type:	On-Site Operator
Company Name:	HOME SAVINGS OF AMERICA BANK
Contact Type:	Not reported
Contact Name:	THE HOME SAVINGS BANK
Address1:	Not reported
Address2:	Not reported
City:	Not reported
State:	NN
Zip Code:	Not reported
Country Code:	001

HOME SAVINGS OF AMERICA BANK (Continued) **U000418279**

Phone:	(718) 827-3100
EMail:	Not reported
Fax Number:	Not reported
Modified By:	TRANSLAT
Date Last Modified:	3/4/2004

Site Id:	21538
Affiliation Type:	Emergency Contact
Company Name:	HOME SAVINGS OF AMERICA BANK
Contact Type:	Not reported
Contact Name:	BRENT WAINWRIGHT
Address1:	Not reported
Address2:	Not reported
City:	Not reported
State:	NN
Zip Code:	Not reported
Country Code:	001
Phone:	(516) 374-7973
EMail:	Not reported
Fax Number:	Not reported
Modified By:	TRANSLAT
Date Last Modified:	3/4/2004

Tank Info:

Tank Number:	001
Tank ID:	39204
Tank Status:	Closed - In Place
Material Name:	Closed - In Place
Capacity Gallons:	2000
Install Date:	03/01/1995
Date Tank Closed:	03/01/1995
Registered:	True
Tank Location:	Underground
Tank Type:	Steel/carbon steel
Material Code:	0001
Common Name of Substance:	#2 Fuel Oil (On-Site Consumption)

Tightness Test Method:	NN
Date Test:	Not reported
Next Test Date:	Not reported
Pipe Model:	Not reported
Modified By:	TRANSLAT
Last Modified:	03/04/2004

Equipment Records:

C00 - Pipe Location - No Piping
F00 - Pipe External Protection - None
I04 - Overfill - Product Level Gauge (A/G)
A00 - Tank Internal Protection - None
D01 - Pipe Type - Steel/Carbon Steel/Iron
G00 - Tank Secondary Containment - None
J02 - Dispenser - Suction Dispenser
B00 - Tank External Protection - None
H00 - Tank Leak Detection - None

42 **3355 FULTON AVE/BKLYN** **NY Spills** **S102145844**
3355 FULTON AVENUE **N/A**
BROOKLYN, NY

SPILLS:

Facility ID:	9003285
Facility Type:	ER
DER Facility ID:	255222
Site ID:	316549
DEC Region:	2
Spill Date:	6/21/1990
Spill Number/Closed Date:	9003285 / 6/21/1990
Spill Cause:	Human Error
Spill Class:	Not reported
SWIS:	2401
Investigator:	TOMASELLO
Referred To:	Not reported
Reported to Dept:	6/21/1990
CID:	Not reported
Water Affected:	Not reported
Spill Source:	Commercial Vehicle
Spill Notifier:	Responsible Party
Cleanup Ceased:	6/21/1990
Cleanup Meets Std:	True
Last Inspection:	Not reported
Recommended Penalty:	False
UST Trust:	False
Remediation Phase:	0
Date Entered In Computer:	7/24/1990
Spill Record Last Update:	9/9/2003
Spiller Name:	Not reported
Spiller Company:	SAFETY CLEAN
Spiller Address:	5805 52ND AVENUE
Spiller City,St,Zip:	WOODSIDE, NY
Spiller Company:	001
Contact Name:	Not reported
Contact Phone:	Not reported
DEC Memo:	Not reported
Remarks:	WHILE PUMPING INTO CUSTOMERS TANK HOSE FELL OUT, 30 GALLONS WAS RELEASED ON GROUND, SPEEDY DRY & RAGS WERE USED TO CLEAN SPILL.

Material:

Tank Test:

---

43 **2 ELTON, LLC** **NY AST** **A100153965**
2-14 ELTON ST **N/A**
BROOKLYN, NY 11208

AST:

Region:	STATE
DEC Region:	2
Site Status:	Active
Facility Id:	2-601296
Program Type:	PBS
UTM X:	594177.60354000004
UTM Y:	4504179.3100300003
Expiration Date:	07/19/2019
Site Type:	Apartment Building/Office Building

2 ELTON, LLC (Continued) **A100153965**

Affiliation Records:

Site Id:	23263
Affiliation Type:	Facility Owner
Company Name:	2 ELTON, LLC
Contact Type:	DIRECTOR OF MGMT
Contact Name:	KENNETH COHEN
Address1:	221-10 JAMAICA AVE, 3RD FL
Address2:	Not reported
City:	QUEENS VILLAGE
State:	NY
Zip Code:	11428
Country Code:	001
Phone:	(718) 740-0416
EMail:	Not reported
Fax Number:	Not reported
Modified By:	CGFREEDM
Date Last Modified:	8/19/2014

Site Id:	23263
Affiliation Type:	Mail Contact
Company Name:	2 ELTON, LLC C/O SHINDA MANAGEMENT
Contact Type:	Not reported
Contact Name:	KENNETH COHEN
Address1:	221-10 JAMAICA AVE
Address2:	3RD FLOOR
City:	QUEENS VILLAGE
State:	NY
Zip Code:	11428
Country Code:	001
Phone:	(718) 740-0416
EMail:	JEANNA@SHINDAMGMTCORP.COM
Fax Number:	Not reported
Modified By:	CGFREEDM
Date Last Modified:	10/10/2014

Site Id:	23263
Affiliation Type:	On-Site Operator
Company Name:	2 ELTON, LLC
Contact Type:	Not reported
Contact Name:	KENNETH COHEN
Address1:	Not reported
Address2:	Not reported
City:	Not reported
State:	NN
Zip Code:	Not reported
Country Code:	999
Phone:	(718) 740-0416
EMail:	Not reported
Fax Number:	Not reported
Modified By:	CGFREEDM
Date Last Modified:	8/19/2014

Site Id:	23263
Affiliation Type:	Emergency Contact
Company Name:	2 ELTON, LLC
Contact Type:	Not reported
Contact Name:	KENNETH COHEN

2 ELTON, LLC (Continued) **A100153965**

Address1:	Not reported
Address2:	Not reported
City:	Not reported
State:	NN
Zip Code:	Not reported
Country Code:	999
Phone:	(718) 740-0416
EMail:	Not reported
Fax Number:	Not reported
Modified By:	CGFREEDM
Date Last Modified:	8/19/2014

Tank Info:

Tank Number:	001
Tank Id:	45214
Material Code:	0001
Common Name of Substance:	#2 Fuel Oil (On-Site Consumption)

Equipment Records:

A00 - Tank Internal Protection - None
D01 - Pipe Type - Steel/Carbon Steel/Iron
G00 - Tank Secondary Containment - None
I05 - Overfill - Vent Whistle
J02 - Dispenser - Suction Dispenser
L00 - Piping Leak Detection - None
B00 - Tank External Protection - None
C03 - Pipe Location - Aboveground/Underground Combination
E00 - Piping Secondary Containment - None
H00 - Tank Leak Detection - None
K00 - Spill Prevention - None
F00 - Pipe External Protection - None

Tank Location:	1
Tank Type:	Steel/Carbon Steel/Iron
Tank Status:	In Service
Pipe Model:	Not reported
Install Date:	02/29/1928
Capacity Gallons:	5000
Tightness Test Method:	NN
Date Test:	Not reported
Next Test Date:	Not reported
Date Tank Closed:	Not reported
Register:	True
Modified By:	CGFREEDM
Last Modified:	08/19/2014
Material Name:	#2 Fuel Oil (On-Site Consumption)

43 **CONSOLIDATED EDISON** **NY MANIFEST** **S110046406**
JAMAICA AVE & ELTON ST - MH3658 **N/A**
BROOKLYN, NY 11208

NY MANIFEST:

EPA ID:	NYP004196366
Country:	USA

Mailing Info:

Name:	CONSOLIDATED EDISON
Contact:	FRANKLYN MURRAY
Address:	4 IRVING PLACE RM 828
City/State/Zip:	NEW YORK, NY 10003
Country:	USA
Phone:	212-460-2808

Manifest:

Document ID:	Not reported
Manifest Status:	Not reported
Trans1 State ID:	NJD003812047
Trans2 State ID:	Not reported
Generator Ship Date:	10/08/2009
Trans1 Recv Date:	10/08/2009
Trans2 Recv Date:	Not reported
TSD Site Recv Date:	10/09/2009
Part A Recv Date:	Not reported
Part B Recv Date:	Not reported
Generator EPA ID:	NYP004196366
Trans1 EPA ID:	Not reported
Trans2 EPA ID:	Not reported
TSDF ID:	NJD991291105
Waste Code:	Not reported
Quantity:	200.0
Units:	G - Gallons (liquids only)* (8.3 pounds)
Number of Containers:	1.0
Container Type:	TT - Cargo tank, tank trucks
Handling Method:	T Chemical, physical, or biological treatment.
Specific Gravity:	1.0
Year:	2009
Manifest Tracking Num:	000893755GBF
Import Ind:	N
Export Ind:	N
Discr Quantity Ind:	N
Discr Type Ind:	N
Discr Residue Ind:	N
Discr Partial Reject Ind:	N
Discr Full Reject Ind:	N
Manifest Ref Num:	Not reported
Alt Fac RCRA Id:	Not reported
Alt Fac Sign Date:	Not reported
Mgmt Method Type Code:	H141

43 **CON EDISON - MANHOLE 3656** **RCRA-LQG** **1014397320**
JAMAICA AVE & ELTON ST **NYP004196382**
BROOKLYN, NY 11207

RCRA-LQG:

Date form received by agency:	03/23/2010
Facility name:	CON EDISON - MANHOLE 3656
Facility address:	JAMAICA AVE & ELTON ST BROOKLYN, NY 11207
EPA ID:	NYP004196382
Mailing address:	4 IRVING PLACE NEW YORK, NY 10003
Contact:	FRANKLYN MURRAY
Contact address:	Not reported Not reported
Contact country:	Not reported
Contact telephone:	(212) 460-2808
Contact email:	MURRAYFR@CONED.COM
EPA Region:	02
Classification:	Large Quantity Generator
Description:	Handler: generates 1,000 kg or more of hazardous waste during any calendar month; or generates more than 1 kg of acutely hazardous waste during any calendar month; or generates more than 100 kg of any residue or contaminated soil, waste or other debris resulting from the cleanup of a spill, into or on any land or water, of acutely hazardous waste during any calendar month; or generates 1 kg or less of acutely hazardous waste during any calendar month, and accumulates more than 1 kg of acutely hazardous waste at any time; or generates 100 kg or less of any residue or contaminated soil, waste or other debris resulting from the cleanup of a spill, into or on any land or water, of acutely hazardous waste during any calendar month, and accumulates more than 100 kg of that material at any time

Owner/Operator Summary:

Owner/operator name:	CONSOLIDATED EDISON COMPANY OF NY, INC.
Owner/operator address:	4 IRVING PLACE NEW YORK, NY 10003
Owner/operator country:	US
Owner/operator telephone:	Not reported
Legal status:	Private
Owner/Operator Type:	Owner
Owner/Op start date:	09/21/2009
Owner/Op end date:	Not reported

Owner/operator name:	CONSOLIDATED EDISON COMPANY OF NY, INC.
Owner/operator address:	4 IRVING PLACE NEW YORK, NY 10003
Owner/operator country:	US
Owner/operator telephone:	Not reported
Legal status:	Private
Owner/Operator Type:	Operator
Owner/Op start date:	09/21/2009
Owner/Op end date:	Not reported

Handler Activities Summary:

U.S. importer of hazardous waste:	No
Mixed waste (haz. and radioactive):	No
Recycler of hazardous waste:	No

CON EDISON - MANHOLE 3656 (Continued) **1014397320**

Transporter of hazardous waste:	No
Treater, storer or disposer of HW:	No
Underground injection activity:	No
On-site burner exemption:	No
Furnace exemption:	No
Used oil fuel burner:	No
Used oil processor:	No
User oil refiner:	No
Used oil fuel marketer to burner:	No
Used oil Specification marketer:	No
Used oil transfer facility:	No
Used oil transporter:	No

Historical Generators:

Date form received by agency:	09/21/2009
Site name:	CON EDISON
Classification:	Conditionally Exempt Small Quantity Generator

Hazardous Waste Summary:

Waste code:	D008
Waste name:	LEAD

Violation Status: No violations found

---

43 **CONSOLIDATED EDISON** **NY MANIFEST** **S110046408**
JAMAICA AVE & ELTON ST **N/A**
BROOKLYN, NY 11207

NY MANIFEST:

EPA ID:	NYP004196382
Country:	USA

Mailing Info:

Name:	CONSOLIDATED EDISON
Contact:	FRANKLYN MURRAY
Address:	4 IRVING PLACE RM 828
City/State/Zip:	NEW YORK, NY 10003
Country:	USA
Phone:	212-460-2808

Manifest:

Document ID:	Not reported
Manifest Status:	Not reported
Trans1 State ID:	NJD003812047
Trans2 State ID:	Not reported
Generator Ship Date:	10/01/2009
Trans1 Recv Date:	10/01/2009
Trans2 Recv Date:	Not reported
TSD Site Recv Date:	10/01/2009
Part A Recv Date:	Not reported
Part B Recv Date:	Not reported
Generator EPA ID:	NYP004196382
Trans1 EPA ID:	Not reported
Trans2 EPA ID:	Not reported
TSDF ID:	NJD991291105
Waste Code:	Not reported
Quantity:	800.0

CONSOLIDATED EDISON (Continued) **S110046408**

Units:	G - Gallons (liquids only)* (8.3 pounds)
Number of Containers:	1.0
Container Type:	TT - Cargo tank, tank trucks
Handling Method:	T Chemical, physical, or biological treatment.
Specific Gravity:	1.0
Year:	2009
Manifest Tracking Num:	000894598GBF
Import Ind:	N
Export Ind:	N
Discr Quantity Ind:	N
Discr Type Ind:	N
Discr Residue Ind:	N
Discr Partial Reject Ind:	N
Discr Full Reject Ind:	N
Manifest Ref Num:	Not reported
Alt Fac RCRA Id:	Not reported
Alt Fac Sign Date:	Not reported
Mgmt Method Type Code:	H141

---

44 **CONSOLIDATED EDISON** **NY MANIFEST** **S110138033**
NORWOOD AVE AND RIDGEWOOD AVEN **N/A**
BROOKLYN, NY 11208

NY MANIFEST:

EPA ID:	NYP004198446
Country:	USA

Mailing Info:

Name:	CONSOLIDATED EDISON
Contact:	FRANKLYN MURRAY
Address:	4 IRVING PLACE RM 828
City/State/Zip:	NEW YORK, NY 10003
Country:	USA
Phone:	212-460-2808

Manifest:

Document ID:	Not reported
Manifest Status:	Not reported
Trans1 State ID:	NJD003812047
Trans2 State ID:	Not reported
Generator Ship Date:	10/22/2009
Trans1 Recv Date:	10/22/2009
Trans2 Recv Date:	Not reported
TSD Site Recv Date:	10/23/2009
Part A Recv Date:	Not reported
Part B Recv Date:	Not reported
Generator EPA ID:	NYP004198446
Trans1 EPA ID:	Not reported
Trans2 EPA ID:	Not reported
TSDF ID:	NJD991291105
Waste Code:	Not reported
Quantity:	650.0
Units:	G - Gallons (liquids only)* (8.3 pounds)
Number of Containers:	1.0
Container Type:	TT - Cargo tank, tank trucks
Handling Method:	T Chemical, physical, or biological treatment.
Specific Gravity:	1.0

CONSOLIDATED EDISON (Continued) **S110138033**

Year:	2009
Manifest Tracking Num:	000893932GBF
Import Ind:	N
Export Ind:	N
Discr Quantity Ind:	N
Discr Type Ind:	N
Discr Residue Ind:	N
Discr Partial Reject Ind:	N
Discr Full Reject Ind:	N
Manifest Ref Num:	Not reported
Alt Fac RCRA Id:	Not reported
Alt Fac Sign Date:	Not reported
Mgmt Method Type Code:	H141

---

44 **CON EDISON - MANHOLE 57839** **RCRA-LQG** **1014397515**
NORWOOD AVE AND RIDGEWOOD AVEN **NYP004198446**
BROOKLYN, NY 11208

RCRA-LQG:

Date form received by agency:	04/16/2010
Facility name:	CON EDISON - MANHOLE 57839
Facility address:	NORWOOD AVE AND RIDGEWOOD AVEN UE BROOKLYN, NY 11208
EPA ID:	NYP004198446
Mailing address:	IRVING PLACE NEW YORK, NY 10003
Contact:	THOMAS P TEELING
Contact address:	Not reported Not reported
Contact country:	Not reported
Contact telephone:	(212) 460-3770
Contact email:	TEELINGT@CONED.COM
EPA Region:	02
Classification:	Large Quantity Generator
Description:	Handler: generates 1,000 kg or more of hazardous waste during any calendar month; or generates more than 1 kg of acutely hazardous waste during any calendar month; or generates more than 100 kg of any residue or contaminated soil, waste or other debris resulting from the cleanup of a spill, into or on any land or water, of acutely hazardous waste during any calendar month; or generates 1 kg or less of acutely hazardous waste during any calendar month, and accumulates more than 1 kg of acutely hazardous waste at any time; or generates 100 kg or less of any residue or contaminated soil, waste or other debris resulting from the cleanup of a spill, into or on any land or water, of acutely hazardous waste during any calendar month, and accumulates more than 100 kg of that material at any time

Owner/Operator Summary:

Owner/operator name:	CONSOLIDATED EDISON CO. OF NY INC.
Owner/operator address:	IRVING PLACE NYC, NY 10003
Owner/operator country:	US
Owner/operator telephone:	Not reported
Legal status:	Private
Owner/Operator Type:	Operator
Owner/Op start date:	10/22/2009

CON EDISON - MANHOLE 57839 (Continued) **1014397515**

Owner/Op end date: Not reported

Owner/operator name: CONSOLIDATED EDISON CO. OF NY INC
Owner/operator address: IRVING PLACE
NYC, NY 10003
Owner/operator country: US
Owner/operator telephone: Not reported
Legal status: Private
Owner/Operator Type: Owner
Owner/Op start date: 10/22/2009
Owner/Op end date: Not reported

Handler Activities Summary:
U.S. importer of hazardous waste: No
Mixed waste (haz. and radioactive): No
Recycler of hazardous waste: No
Transporter of hazardous waste: No
Treater, storer or disposer of HW: No
Underground injection activity: No
On-site burner exemption: No
Furnace exemption: No
Used oil fuel burner: No
Used oil processor: No
User oil refiner: No
Used oil fuel marketer to burner: No
Used oil Specification marketer: No
Used oil transfer facility: No
Used oil transporter: No

Hazardous Waste Summary:
Waste code: D008
Waste name: LEAD

Violation Status: No violations found

---

45 **NYC DEPT OF EDUCATION - PS 65K** **RCRA-SQG 1016451803**
158 RICHMOND ST **FINDS NYR000203968**
BROOKLYN, NY 11208

RCRA-SQG:
Date form received by agency: 11/05/2013
Facility name: NYC DEPT OF EDUCATION - PS 65K
Facility address: 158 RICHMOND ST
BROOKLYN, NY 11208
EPA ID: NYR000203968
Mailing address: THOMSON AVE
LONG ISLAND CITY, NY 11101
Contact: ALEXANDER LEMPERT
Contact address: THOMSON AVE
LONG ISLAND CITY, NY 11101
Contact country: US
Contact telephone: (718) 472-8501
Contact email: ALEMPERT@NYCSCA.ORG
EPA Region: 02
Classification: Small Small Quantity Generator
Description: Handler: generates more than 100 and less than 1000 kg of hazardous waste during any calendar month and accumulates less than 6000 kg of hazardous waste at any time; or generates 100 kg or less of hazardous

NYC DEPT OF EDUCATION - PS 65K (Continued) **1016451803**

waste during any calendar month, and accumulates more than 1000 kg of hazardous waste at any time

Owner/Operator Summary:

Owner/operator name:	NYC DEPT OF EDUCATION
Owner/operator address:	THOMSON AVE
	LONG ISLAND CITY, NY 11101
Owner/operator country:	US
Owner/operator telephone:	(718) 472-8501
Legal status:	Municipal
Owner/Operator Type:	Owner
Owner/Op start date:	01/22/1873
Owner/Op end date:	Not reported
Owner/operator name:	NYC DEPT OF SCHOOL FACILITIES
Owner/operator address:	Not reported
	Not reported
Owner/operator country:	US
Owner/operator telephone:	Not reported
Legal status:	Municipal
Owner/Operator Type:	Operator
Owner/Op start date:	01/22/1873
Owner/Op end date:	Not reported

Handler Activities Summary:

U.S. importer of hazardous waste:	No
Mixed waste (haz. and radioactive):	No
Recycler of hazardous waste:	No
Transporter of hazardous waste:	No
Treater, storer or disposer of HW:	No
Underground injection activity:	No
On-site burner exemption:	No
Furnace exemption:	No
Used oil fuel burner:	No
Used oil processor:	No
User oil refiner:	No
Used oil fuel marketer to burner:	No
Used oil Specification marketer:	No
Used oil transfer facility:	No
Used oil transporter:	No

Hazardous Waste Summary:

Waste code:	B004
Waste name:	B004
Waste code:	B007
Waste name:	B007
Violation Status:	No violations found

FINDS:

Registry ID: 110056331562

Environmental Interest/Information System

RCRAInfo is a national information system that supports the Resource

NYC DEPT OF EDUCATION - PS 65K (Continued) **1016451803**

Conservation and Recovery Act (RCRA) program through the tracking of events and activities related to facilities that generate, transport, and treat, store, or dispose of hazardous waste. RCRAInfo allows RCRA program staff to track the notification, permit, compliance, and corrective action activities required under RCRA.

---

45 **NYC DEPT OF EDUCATION - PS 65K** **NY MANIFEST** **S116550621**
158 RICHMOND ST **N/A**
BROOKLYN, NY 11208

NY MANIFEST:

EPA ID:	NYR000203968
Country:	USA

Mailing Info:

Name:	NYC DEPT OF EDUCATION - PS 65K
Contact:	NYC DEPT OF EDUCATION - PS 65K
Address:	158 RICHMOND ST
City/State/Zip:	BROOKLYN, NY 11208
Country:	USA
Phone:	Not reported

Manifest:

Document ID:	Not reported
Manifest Status:	Not reported
Trans1 State ID:	NJD080631369
Trans2 State ID:	Not reported
Generator Ship Date:	04/17/2014
Trans1 Recv Date:	04/17/2014
Trans2 Recv Date:	Not reported
TSD Site Recv Date:	05/27/2014
Part A Recv Date:	Not reported
Part B Recv Date:	Not reported
Generator EPA ID:	NYR000203968
Trans1 EPA ID:	Not reported
Trans2 EPA ID:	Not reported
TSDF ID:	MAC300017498
Waste Code:	Not reported
Quantity:	136
Units:	K - Kilograms (2.2 pounds)
Number of Containers:	1
Container Type:	DM - Metal drums, barrels
Handling Method:	R Material recovery of more than 75 percent of the total material.
Specific Gravity:	1
Year:	2014
Manifest Tracking Num:	000473383VES
Import Ind:	N
Export Ind:	N
Discr Quantity Ind:	Y
Discr Type Ind:	N
Discr Residue Ind:	N
Discr Partial Reject Ind:	N
Discr Full Reject Ind:	N
Manifest Ref Num:	Not reported
Alt Fac RCRA Id:	Not reported
Alt Fac Sign Date:	Not reported

NYC DEPT OF EDUCATION - PS 65K (Continued) **S116550621**

Mgmt Method Type Code: H039

EPA ID: NYP004490140
Country: USA

Mailing Info:
Name: CON EDISION
Contact: CON EDISION
Address: 4 IRVING PL
Address 2: 15TH FL
City/State/Zip: NEW YORK, NY 10003
Country: USA
Phone: Not reported

Manifest:

Document ID: Not reported
Manifest Status: Not reported
Trans1 State ID: NJD003812047
Trans2 State ID: Not reported
Generator Ship Date: 04/04/2014
Trans1 Recv Date: 04/04/2014
Trans2 Recv Date: Not reported
TSD Site Recv Date: 04/04/2014
Part A Recv Date: Not reported
Part B Recv Date: Not reported
Generator EPA ID: NYP004490140
Trans1 EPA ID: Not reported
Trans2 EPA ID: Not reported
TSDF ID: NJD991291105
Waste Code: Not reported
Quantity: 50
Units: G - Gallons (liquids only)* (8.3 pounds)
Number of Containers: 1
Container Type: TT - Cargo tank, tank trucks
Handling Method: T Chemical, physical, or biological treatment.
Specific Gravity: 1
Year: 2014
Manifest Tracking Num: 002407771GBF
Import Ind: N
Export Ind: N
Discr Quantity Ind: N
Discr Type Ind: N
Discr Residue Ind: N
Discr Partial Reject Ind: N
Discr Full Reject Ind: N
Manifest Ref Num: Not reported
Alt Fac RCRA Id: Not reported
Alt Fac Sign Date: Not reported
Mgmt Method Type Code: H110

46 **CON EDISON** **NY MANIFEST** **S117313736**
FRONT OF 270 AUTUMN AV **N/A**
BROOKLYN, NY 11201

NY MANIFEST:

EPA ID:	NYP004606687
Country:	USA

Mailing Info:

Name:	CON EDISON
Contact:	CON EDISON
Address:	4 IRVING PL
Address 2:	15TH FL
City/State/Zip:	NEW YORK, NY 10003
Country:	USA
Phone:	Not reported

Manifest:

Document ID:	Not reported
Manifest Status:	Not reported
Trans1 State ID:	NJD003812047
Trans2 State ID:	NJD003812047
Generator Ship Date:	07/24/2014
Trans1 Recv Date:	07/24/2014
Trans2 Recv Date:	07/25/2014
TSD Site Recv Date:	07/25/2014
Part A Recv Date:	Not reported
Part B Recv Date:	Not reported
Generator EPA ID:	NYP004606687
Trans1 EPA ID:	Not reported
Trans2 EPA ID:	Not reported
TSDF ID:	NJD991291105
Waste Code:	Not reported
Quantity:	50
Units:	G - Gallons (liquids only)* (8.3 pounds)
Number of Containers:	1
Container Type:	TT - Cargo tank, tank trucks
Handling Method:	T Chemical, physical, or biological treatment.
Specific Gravity:	1
Year:	2014
Manifest Tracking Num:	002615264GBF
Import Ind:	N
Export Ind:	N
Discr Quantity Ind:	N
Discr Type Ind:	N
Discr Residue Ind:	N
Discr Partial Reject Ind:	N
Discr Full Reject Ind:	N
Manifest Ref Num:	Not reported
Alt Fac RCRA Id:	Not reported
Alt Fac Sign Date:	Not reported
Mgmt Method Type Code:	H110

47 **78 HIGHLAND PLACE** **NY AST** **A100326266**
78 HIGHLAND PLACE **N/A**
BROOKLYN, NY 11208

AST:

Region:	STATE
DEC Region:	2
Site Status:	Active
Facility Id:	2-509531
Program Type:	PBS
UTM X:	594475.15576999995
UTM Y:	4504317.2500400003
Expiration Date:	01/08/2014
Site Type:	Apartment Building/Office Building

Affiliation Records:

Site Id:	21779
Affiliation Type:	Facility Owner
Company Name:	ANNA COURT REALTY LLC
Contact Type:	AGENT
Contact Name:	ISAAC KATZ
Address1:	174 BROADWAY #215
Address2:	Not reported
City:	BROOKLYN
State:	NY
Zip Code:	11211
Country Code:	001
Phone:	(718) 533-2473
EMail:	Not reported
Fax Number:	Not reported
Modified By:	MSBAPTIS
Date Last Modified:	5/26/2009

Site Id:	21779
Affiliation Type:	Mail Contact
Company Name:	ANNA COURT REALTY LLC
Contact Type:	Not reported
Contact Name:	ISAAC KATZ
Address1:	320 ROEBLING STREET
Address2:	#215
City:	BROOKLYN
State:	NY
Zip Code:	11211
Country Code:	001
Phone:	(718) 623-9430
EMail:	Not reported
Fax Number:	Not reported
Modified By:	NRLOMBAR
Date Last Modified:	7/15/2009

Site Id:	21779
Affiliation Type:	On-Site Operator
Company Name:	78 HIGHLAND PLACE
Contact Type:	Not reported
Contact Name:	MIKE
Address1:	Not reported
Address2:	Not reported
City:	Not reported
State:	NN
Zip Code:	Not reported

78 HIGHLAND PLACE (Continued) **A100326266**

Country Code:	001
Phone:	(718) 827-0184
EMail:	Not reported
Fax Number:	Not reported
Modified By:	TRANSLAT
Date Last Modified:	3/4/2004
Site Id:	21779
Affiliation Type:	Emergency Contact
Company Name:	ANNA COURT REALTY LLC
Contact Type:	Not reported
Contact Name:	ISAAC KATZ
Address1:	Not reported
Address2:	Not reported
City:	Not reported
State:	NN
Zip Code:	Not reported
Country Code:	001
Phone:	(718) 623-9430
EMail:	Not reported
Fax Number:	Not reported
Modified By:	TRANSLAT
Date Last Modified:	3/4/2004

Tank Info:

Tank Number:	001
Tank Id:	67389
Material Code:	0001
Common Name of Substance:	#2 Fuel Oil (On-Site Consumption)

Equipment Records:

A00 - Tank Internal Protection - None
D01 - Pipe Type - Steel/Carbon Steel/Iron
G01 - Tank Secondary Containment - Diking (Aboveground)
J02 - Dispenser - Suction Dispenser
L09 - Piping Leak Detection - Exempt Suction Piping
C01 - Pipe Location - Aboveground
E00 - Piping Secondary Containment - None
H00 - Tank Leak Detection - None
I01 - Overfill - Float Vent Valve
K00 - Spill Prevention - None
B01 - Tank External Protection - Painted/Asphalt Coating
F00 - Pipe External Protection - None

Tank Location:	3
Tank Type:	Steel/Carbon Steel/Iron
Tank Status:	In Service
Pipe Model:	Not reported
Install Date:	06/12/2003
Capacity Gallons:	2000
Tightness Test Method:	NN
Date Test:	Not reported
Next Test Date:	Not reported
Date Tank Closed:	Not reported
Register:	True
Modified By:	NRLOMBAR

78 HIGHLAND PLACE (Continued) **A100326266**

Last Modified: 07/15/2009
Material Name: #2 Fuel Oil (On-Site Consumption)

Tank Number: 002
Tank Id: 229494
Material Code: 0002
Common Name of Substance: #4 Fuel Oil (On-Site Consumption)

Equipment Records:
B01 - Tank External Protection - Painted/Asphalt Coating
F00 - Pipe External Protection - None
C03 - Pipe Location - Aboveground/Underground Combination
E00 - Piping Secondary Containment - None
H00 - Tank Leak Detection - None
K00 - Spill Prevention - None
I00 - Overfill - None
L00 - Piping Leak Detection - None
A00 - Tank Internal Protection - None
D01 - Pipe Type - Steel/Carbon Steel/Iron
G00 - Tank Secondary Containment - None
J02 - Dispenser - Suction Dispenser

Tank Location: 4
Tank Type: Steel/Carbon Steel/Iron
Tank Status: Closed - Removed
Pipe Model: Not reported
Install Date: Not reported
Capacity Gallons: 2000
Tightness Test Method: NN
Date Test: Not reported
Next Test Date: Not reported
Date Tank Closed: 06/11/2003
Register: True
Modified By: NRLOMBAR
Last Modified: 07/15/2009
Material Name: #4 Fuel Oil (On-Site Consumption)

---

47 **APARTMENT BUILDING** **NY LTANKS** **S107657273**
78 HIGHLAND PLACE **NY Spills** **N/A**
BROOKLYN, NY 11208

LTANKS:
Site ID: 315891
Spill Number/Closed Date: 0212208 / 6/2/2009
Spill Date: 3/12/2003
Spill Cause: Tank Test Failure
Spill Source: Commercial/Industrial
Spill Class: Known release that creates potential for fire or hazard. DEC Response. Willing Responsible Party. Corrective action taken.
Cleanup Ceased: Not reported
Cleanup Meets Standard: False
SWIS: 2401
Investigator: JMKRIMGO
Referred To: Not reported
Reported to Dept: 3/12/2003
CID: 297
Water Affected: Not reported

APARTMENT BUILDING (Continued) **S107657273**

Spill Notifier:	Tank Tester
Last Inspection:	Not reported
Recommended Penalty:	False
UST Involvement:	False
Remediation Phase:	0
Date Entered In Computer:	3/12/2003
Spill Record Last Update:	7/20/2009
Spiller Name:	ISAAC KATZ
Spiller Company:	ANNA CORP REALITY
Spiller Address:	78 HIGHLAND PLACE
Spiller City,St,Zip:	BROOKLYN, NY
Spiller County:	001
Spiller Contact:	ISAAC KATZ
Spiller Phone:	(516) 924-5840
Spiller Extention:	Not reported
DEC Region:	2
DER Facility ID:	21716
DEC Memo:	Prior to Sept, 2004 data translation this spill Lead_DEC Field was "SANGESLAND"01/04/2006- Isaac Katz on phone asked to have "Spill report to be Faxed at 1-718-623 -9436. He will response by end of Jan, 2006.6/2/09. According to a Clean Solutions Technologies letter dated 12/18/06 (see spill # 0513778), borings were done outside the building and next to the former UST location on 11/6/06 and 11/7/06. Two outside borings were performed to 12' and 36'. No contamination was detected. Boring B-1 was done next to the former UST location to a depth of 15' bg. Results from the soil sample taken on 11/17/06 were virtually entirely non-detect. Residual contamination was found at less than 6' at the other borings.5/18/07 letter from Clean Solutions Technologies stated that the second treatment solution injection took place on 3/19/07 and soil samples were taken on 4/19/07. The results for soil samples from SB-1 and SB-2 (next to the tank) showed only a few hits for both and the total SVOCs were below TAGM. All of the other soil samples taken from borings throughout the basement were almost entirely non-detect.7/12/07 letter from Clean Solutions Technologies stated that a soil sample taken on 6/29/07 from boring S-1 next to the former UST location had results that were below TAGM.Based on the data obtained case closed. SCL. JK.
Remarks:	THE ONLY POSSIBLE SPILL WAS A COUPLE OF STAINS ON THE WALL NEED NEAR THE FILL TUBE

Material:

Site ID:	315891
Operable Unit ID:	863217
Operable Unit:	01
Material ID:	565752
Material Code:	0001A
Material Name:	#2 Fuel Oil
Case No.:	Not reported
Material FA:	Petroleum
Quantity:	0
Units:	Gallons
Recovered:	No
Resource Affected:	Not reported
Oxygenate:	False

Tank Test:

APARTMENT BUILDING (Continued) **S107657273**

Site ID:	315891
Spill Tank Test:	1528077
Tank Number:	1
Tank Size:	2000
Test Method:	03
Leak Rate:	0
Gross Fail:	Not reported
Modified By:	Spills
Last Modified:	10/1/2004
Test Method:	Horner EZ Check I or II

SPILLS:

Facility ID:	0513965
Facility Type:	ER
DER Facility ID:	21716
Site ID:	360561
DEC Region:	2
Spill Date:	3/7/2006
Spill Number/Closed Date:	0513965 / 3/7/2006
Spill Cause:	Unknown
Spill Class:	Known release with minimal potential for fire or hazard. DEC Response. Willing Responsible Party. Corrective action taken.
SWIS:	2401
Investigator:	SMSANGES
Referred To:	Not reported
Reported to Dept:	3/7/2006
CID:	444
Water Affected:	Not reported
Spill Source:	Institutional, Educational, Gov., Other
Spill Notifier:	Federal Government
Cleanup Ceased:	Not reported
Cleanup Meets Std:	False
Last Inspection:	Not reported
Recommended Penalty:	False
UST Trust:	False
Remediation Phase:	0
Date Entered In Computer:	3/7/2006
Spill Record Last Update:	5/21/2009
Spiller Name:	Not reported
Spiller Company:	UNKNOWN OIL COMPANY
Spiller Address:	Not reported
Spiller City,St,Zip:	NY
Spiller Company:	999
Contact Name:	BAINCA
Contact Phone:	(718) 827-0184
DEC Memo:	duplicate spill - Ref #0513778
Remarks:	call bianca with any further questions:

Material:

Site ID:	360561
Operable Unit ID:	1117705
Operable Unit:	01
Material ID:	2108216
Material Code:	0001A
Material Name:	#2 Fuel Oil
Case No.:	Not reported

APARTMENT BUILDING (Continued) **S107657273**

Material FA:	Petroleum
Quantity:	0
Units:	Gallons
Recovered:	No
Resource Affected:	Not reported
Oxygenate:	False

Tank Test:

Facility ID:	0513778
Facility Type:	ER
DER Facility ID:	21716
Site ID:	360323
DEC Region:	2
Spill Date:	3/1/2006
Spill Number/Closed Date:	0513778 / 7/19/2007
Spill Cause:	Equipment Failure
Spill Class:	Known release with minimal potential for fire or hazard. DEC Response. Willing Responsible Party. Corrective action taken.
SWIS:	2401
Investigator:	rvketani
Referred To:	Not reported
Reported to Dept:	3/1/2006
CID:	409
Water Affected:	Not reported
Spill Source:	Commercial/Industrial
Spill Notifier:	Local Agency
Cleanup Ceased:	Not reported
Cleanup Meets Std:	False
Last Inspection:	Not reported
Recommended Penalty:	False
UST Trust:	False
Remediation Phase:	0
Date Entered In Computer:	3/1/2006
Spill Record Last Update:	2/11/2011
Spiller Name:	ALEX ZEBLOVICH
Spiller Company:	APARTMENT BUILDING
Spiller Address:	78 HIGHLAND PLACE
Spiller City,St,Zip:	BROOKLYN, NY
Spiller Company:	001
Contact Name:	ALEX ZEBLOVICH
Contact Phone:	(718) 366-6662
DEC Memo:	Sangesland called eastmond to get a status on the cleanup03/02/06 Feroze, PBS case of this spill is # 2-509531. CSL is sent to: ISSAC KATZAnna Court Realty LLC174 Broadway, #215Brooklyn, NY 11211 03/07/06 Feroze, received a call from Mrs. Bianca (718-827-0184). She told me that she feel too odor in her apartment. Eastman & Sons is working on the site. Issack Mangoa of Eastmond & Sons (718-378-3000)is requested to use air ventelation of that building to reduce oil smell. Mr.Rene 917-299-7257 of Eastmond & Sons is taking care of that work.03/08/06 Feroze, I talked to Ms. Bianca. She complained about the odor of fuel. She cann't stay in her room. I talked to Rene. He informed that the concrete floor is impacted by fuel. I talked to Mr.Anthony (718-627-5100) of Empire Fuel Oil Corp. He informed that they will send Eastman & Sons for further cleaning work.3/8/05 - Raphael Ketani. I arrived at the site at 1:15PM. I was

APARTMENT BUILDING (Continued) **S107657273**

met by Mrs. Bianca (cell (718) 753-1884), the building manager. There was a slight oil odor (160 ppb total VOCs with the PID)in the foyer which was enclosed by steel with glass doors front and back. She took me to the first floor lobby, which had a slight odor (187 ppb). Then she took me to see Mr. Kissoon, the resident of apartment 5A (first floor). Mr. Kissoon's apartment had about 80 to 125 ppb depending on how well the rooms were ventilated. She took me to the basement. There I saw many dark stains all over the floor of the basement and inside the boiler room. There were many fine cracks throughout the basement and the boiler room, and many of them had oil stains along their lengths. The ambient air in the basement had 3,400 ppb. There were wet looking stains where the basement walls met the floor, especially inside the tank room. The PID indicated 5,000 to 9,000 ppb at these stains. The 2,000 gal. #2 fuel tank looked dry on the outside. All of the associated piping looked dry and intact. The tank looked like a recently installed unit as the paint was shiny black. The boiler looked dry and intact, but the ambient air had 3,000 ppb. Mrs. Bianca said that K. C. Transportation had arrived at the building on 3/1/06 and started pumping oil into the fill port and pipe. However, she said, it was an unplugged pipe that was no longer used which opened into the tank room. Mrs. Bianca said that after some time her husband noticed a strong odor coming from the basement and went to investigate. He saw the oil flowing through the cinder block wall of the tank room and over the floor of the basement. He ran outside to stop the truck driver from pumping more oil. She said that the oil was all over the floor of the basement and the floor of the boiler room and the tank room. She said that Eastmond told her that 50 gallons had spilled. However, given the amount of time that elapsed from when pumping started and when Mr. Bianca had the oil delivery stopped, I estimated the spillage at atleast 280 gals. I did not see any drains in the basement, but there is a sump with a pump in the boiler room. She said that it hasn't been running. (It didn't look wet when I saw it.) She said that Eastmond was hired by Empire Oil who had subcontracted K. C. Transportation. Eastmond had knocked out most of the cinder blocks from the tank room vault and piled them up nearby. They had also bagged up some oil soaked debris, but they didn't take away the saturated blocks or the bags. Additionally, there is still alot of oil soaked sediment and cement within the tank room on the floor and along the bottom of the walls of the basement. The floor staining is also obvious, despite a round of power washing. Eastmond left Mrs. Bianca bottles of vinegar and Sweet-Air to reduce the odors. From talking to Mrs. Bianca, it is not clear why Eastmond left the oil soaked debris. The floor needs at least another power washing. I told Mrs. Bianca to immediately get someone to plug up the old fill port and pipe with cement. She said she would, but seemed a bit upset and so she may not remember my telling her this. Mrs. Bianca took me up to her apartment to measure the vapor levels. The second floor landing had 415 ppb. The ambient air in her apartment was 200 to 375 ppb, the first bedroom was 280 ppb with ventilation, and the second bedroom (which was closed) was 900 ppb. I asked her for the building owners phone number. She said Mr. Issac Katz was at (718) 623-9430. I told Mrs. Bianca that I will call Empire State Fuel Corp. ((718)627-5142), K. C. Transportation (Paul Sano at cell (516) 322-3820), and Eastmond ((718)378-3000) and write letters to Issac Katz, the building's owner, to get the vapors resolved. vapor recap:foyer - 160 ppbfirst floor lobby - 187 ppbKissoon's apartment - 80 to 125 ppbbasement ambient air - 3400 ppbtank room floor sediment

APARTMENT BUILDING (Continued) **S107657273**

- 5000 to 9000 ppbboiler room ambient air - 3000 ppbsecond floor landing - 415 ppbMrs. Beanka's apartment - 200 to 375 ppbMrs. Beanka's first bedroom - 280 ppbMrs. Beanka's second bedroom - 900 ppb I spoke to Rene of Eastmond and he said that he was working for Empire State Fuel and Anthony Reitano hired his company. He said they arrived on 3/1/06 and spread Speedi-Dri inside the tank room, but to soak up some of the oil. However, he said, they were not authorized to break down the cinder block wall to get inside and clean up more oil. So they power washed the floor. Later, he said, the super's own crew knocked down the cinder blocks. He added that his crew had picked up all of the debris they made and that the cinder blocks and black bags that are present were generated by the super's crew, though he is willing to pick them up. Rene said that he wont do more work as there are arguments (between Empire and the super) as to who is responsible for paying for the cleanup and who will pay for more work.Later, Mahendra of NYC DEP called ((347) 386-3702) to say that Mrs. Bianca had called him about the oil spill and the high vapors in the building. He asked what the situation was there and I told him. He asked whether DEC needed any help and I told him that we are responding to the case and will get the responsible parties to clean up the spill. I tried to call Issac Katz, the owner, but could only leave a message.3/9/06 - Raphael Ketani. I tried calling Mr. Katz again, but could only leave a message. I will send spill cleanup letters to Mr. Katz and to Empire State Fuel. I called up Mr. Reitano of Empire State Fuel to ask what was happening with the cleanup of the basement. He said that nothing was happening right now. I told him about the oil soaked conditions and high vapors in the basement and how the vapors were affecting people in the floors above. He said he will talk to Rene of Eastmond and find out what is the status of his company going out there to continue the cleanup. Also, as of 1:37PM, I still haven't heard from Mr. Katz. 3/10/06 - Raphael Ketani. Jeff Vought of DEC Spill Response Region 2 called Mrs. Bianca to find out how the vapors were in the building and if someone was ventilating the building. She said that no one had come to get rid of the odors. Mr. Vought told me that the vapors weren't being removed and I called Mr. Katz, Mr. Reitano of Empire, Mr. Alex Zeblovich of K. C. Transportation (the subcontractor) and Rene of Eastmond. I told each of them that a contractor had to be brought to the building immediately and had to set up large fans to ventilate the building and get rid of the vapors. Mr. Katz, Mr. Reitano, and Mr. Zeblovich all told me that it was the other guys' responsibility and not theirs. I told them that they were all responsible and that this must be done by four o'clock today. I added that if they don't call me by four o'clock to tell me the fans are in place and blowing, then I will call the ECOs and have them visit everyone and issue fines and violations to everyone. They seemed to understand. I informed Randy Austin, Chief Spills Engineer of Region 2, of the situation with the heavy vapors in the basement, the residents complaining, and in one case leaving to stay elsewhere, and he agreed with my actions.Later, at about 3:45PM, Mrs. Bianca called to say that the vapors were again very strong in her apartment and that they were making her sick. At 4:05PM, I received a call from Mr. Katz that Eastmond was on their way to set up fans in the basement. I mentioned this to Mr. Austin and he sent Ryan Piper of the Spill Response Unit to investigate.Mr. Piper arrived on site at 5:20PM. He told me that Eastmond was present and that they were setting up 4 large fans. The odors in the basement were moderate and the odors upstairs were light.3/15/06 - Raphael

APARTMENT BUILDING (Continued) **S107657273**

Ketani. I received a call from Mr. Katz. He asked what has to be done now. I told him the oil stained cracks need to be investigated. If oil is found below the floor, then that part of the floor needs to be dug up, the soil dug up, and everything removed. I added that there are cracks in the upper basement floor, the floor outside the boiler room, and the floor inside the boiler room. Lastly, I told him that the oil soaked bottom of the walls and the oil soaked cinder block needs to be power washed, and removed, respectively. He said he will hire ABC Tank. I told him I will need a report regarding all of this work before I close the case. Rene of Eastmond called. He said he set up 4 large fans in the basement. He said that Anthony of Empire State was contracting him for this. I told him to keep his fans there and to keep the air circulation going. He said he would. He told me that Mr. Katz hasn't contacted him regarding the investigation work. I told him that I had told Mr. Katz what needs to be done to conduct the investigation. Rene said that as soon as the other company arrives, he will remove the fans. I told him that the air circulation has to be maintained because there are children and sick people in the building. I spoke to Mr. Reitano and told him to keep at least one large fan in the basement. He said he will, but HE WANTED TO KNOW WHEN HE CAN TAKE THEM OUT. I told him I would let him know. 3/17/06 - Raphael Ketani. I tried to find out whether the clean up had started by calling Mr. Katz, but I could only leave a message. I called Mrs. Bianca and asked her how things were and whether any work had started. She said the odors were better in her apartment, but the elderly couple on the first floor still hasn't returned. She said the fans are working, but no digging or debris removal has started. She said someone from the NYC DOH came over to the building. She said this person issued a notice that the oil soaked debris had to be cleaned up by April 1. Mr. Katz called me back. He said he is going to contract with ABC Tank and they will send him a proposal. He said they will initially do soil borings to see how bad the contamination is under the floor. He said that Eastmond has already done 2 power washes. I told him that all oil soaked cinder block and the black bags of debris have to be removed. He said he will have this done. I told him that the cement walls at their base are oil soaked and that this needs to be power washed and sealed with expoxy paint, as they are bearing walls that can't be removed. He said he will also have this done. Lastly, I asked him to keep me informed as to what ABC Tank finds and as to what they recommend. He said he would. 3/21/06 - Raphael Ketani. I spoke to Mrs. Bianca. She said that John Sabatino, Project Manager from AB Environmental (631) 567-6545, was in the basement with another person inspecting the site. She said that he had also been there about a week ago. Mrs. Bianca said that no work has taken place, yet, but the fans are still blowing and the vapors are low enough in her apartment to live comfortably. Later, Mark Robbins of Hydro Tech Environmental (631) 462-5866 called to find out what the remediation job would entail. He said he was contacted by Mr. Katz. I explained to him the extent of the contamination that I had seen during my site visit.3/24/06 - Raphael Ketani. I spoke to Mr. Sabatino today. He asked what kind of analysis DEC wanted. I told him methods 8260 and 8270 with TAGM 4046. He said he would have this done. He told me the soil PID results he obtained. He said the following:between wall and tank at 10' bgl: 426 ppm 5' away from tank: 289 ppmSB-4 at 20" bgl: 60 ppmSB-6 at 16" bgl: 235 ppmSB-10 at right side of tank: 414 ppmSB-14 at floor drain: 28 ppmI asked Mr. Sabatino whether his company would do the soil digging below the slab

APARTMENT BUILDING (Continued) **S107657273**

and the power washing of the base of the walls. He said they would.3/29/06 - Raphael Ketani. I left a message for Mr. Sabatino to call me back regarding the status of the cleanup and investigation at the site.I spoke to Rene of Eastmond. He said he is taking his fans out of the basement as his company is no longer the contractor there. I told him he can do this. Next, I called up Mr. Sabatino and told him that ventilation must be maintained in the basement, that Eastmond has to take there equipment out to bring it to another job, and so AB Environmental must install fans for ventilation. He said he will do this.4/3/06 - Raphael Ketani. I spoke to Mr. Sabatino (cell (631) 466-2793). He said that he has the analytical results for SVOCs for the soil samples and that he is expecting the VOC results within a week. I asked him about the fans. He said that his boss is worried about getting paid and so he can't put the fans in - it's a contract issue. Mr. Sabatino told me to call or write Mr. Katz directly to get him to order putting in the fans. I tried calling Mr. Katz, but could only leave a message with his answering service. I tried to call Mrs. Bianca to find out how the odors are in her building, but could only leave a message.Mr. Katz called me back. He said that he had talked to A B Environmental last friday, 3/31, and they agreed to put in the fans. I told him that I had just talked to Mr. Sabatino today and he said that A.B. had not agreed to do so. I told him that I was told it was a contractual issue and they were concerned about getting paid. Mr. Katz said he would talk to A.B. and straighten the situation out. I told him to resolve the situation quickly so that the floors above don't get filled with vapors again.4/4/06 - Raphael Ketani. Mrs. Bianca called to say that the fans were taken out yesterday and that last night the vapors became more noticeable in the first floor apartments. She said some of the residents complained to her. I told her that if the fans are not installed today, she should call me back tomorrow. She said she will do that if no ventilation is provided. Mr. Sabatino called at 2:20PM and said that his company will install fans in the basement and do power washing tomorrow.4/10/06 - Raphael Ketani. I spoke to Mr. Sabatino at 11:28AM. He said that the fans were installed thursday, 4/6/06, and that they power washed the tank containment area and the basement floor. He said they found a lot of residue in the tank containment area. I asked him about the soil below the slab. He said he is putting together an investigation proposal right now which will include soil removal below the floor. I asked about the odors. He said they are slight due to the ventilation.4/17/06 - Raphael Ketani. I tried calling Mrs. Bianca, but could only leave a voice mail message. 4/18/06 - Raphael Ketani. I reviewed the Site Assessment Report produced by ABLE Environmental, submitted by AB Oil Service Ltd. and dated 4/12/06. The report was acceptable to the Department. Significant contamination was found in the soil at sites SB-1, SB-2, SB-6, and SB-10. I will send a letter to this effect with the addition that they have to do several rounds of bioremediation to get the oil under the tank room and under inaccessable areas of the basement.4/26/06 - Raphael Ketani. Mr. Sabatino called and asked for clarification regarding my 4/18/06 letter. I told him I wanted soil to be dug up only at the boring sites I indicated: SB-1, SB-2, SB-6, and SB-10. He said that he will do bioremediation by injection from outside the building and possibly via a trench dug inside the basement in the exposed soil below the concrete floor. Mr. Sabatino said that it may take a number of injections. I told him to send me a letter describing what he wants to do. He said he would. As an aside, I asked him what the vapors

APARTMENT BUILDING (Continued) **S107657273**

were like in the basement. He said that you can hardly smell them. He said that the last time he measured the vapors, they were at 10 ppm. I told him that is very high and that this is dangerous to elderly people, sick people, and children in the building. He said that his company is not in the business of ventilating buildings. I told him that the basement needs ventilation. He said that he has one fan going all the time and the windows and doors are open. Later, I called up Mrs. Bianca and asked her how the vapors were in her apartment. She said that the vapors are bad in her place, even with the windows open. She said that the elderly couple on the first floor still haven't returned due to the odors. I told her I will make a site visit tomorrow at 10:30AM. She said she will be there to let me into the building. 4/27/06 - Raphael Ketani. I made my site visit and met Rosemary Addison, Public Health Sanitarian with the Office of Environmental Investigations, Div. of Environmental Health, NYC DOH ((212) 442-3372). I did not expect to meet her, but she said that Mr. Kisson of apt. 1A had asked her to come and she was responding to a "nusiance odor complaint." I told her that A.B. Environmental was going to start work soon to dig out the soil below the basement and do bioremediation. She said she wasn't going to issue a ticket at this time and will talk to her supervisor on what to do. Next, I met Mrs. Bianca and she showed me the basement, her apartment, Mr. Kisson's apartment and Mr. Kisson's parents' apartment (5A).The vapor levels were:basement ambient air - 300 ppbstained areas where basement walls meet the floor, and the tank room floor - up to 690 ppbboiler room - 350 ppbfirst floor hall - 29 ppbMr. Kisson's apartment - 250 ppbMr. Kisson's parents' apartment - 110 ppbMrs. Bianca's apartment - 250 ppb in kitchen and 162 ppb in the second bedroomExcept for the basement, there were no detectable odors. The apartments have odors primarily because they are over the basement and because the floor boards have many gaps and the pipes for the radiators pass through holes that are too large - creating more gaps. All of the measurements were made with open windows in the apartments, the hallway, and the basement. Two fans were running in the basement. One to draw in air and one to exhaust air.I spoke to Mr. Sabatino of A.B. Environmental and told him that there are still stains along the base of the walls. I asked him to power wash those areas where the floor meets the walls inside and outside the tank room. He said he would do it. I asked him when the digging will start. He said probably next week. He said he will put up plastic sheeting on the ceiling to prevent additional vapors from migrating up into the apartments.5/25/06 - Raphael Ketani. Received a FAXed letter from Scott N. Fein, attorney for Mr. Katz and Anna Court Realty, stating that DEC should also go after Empire State Fuel to get them to pay for some of the cleanup costs. I brought the letter to the attention of John Urda of Legal Affairs and he said he would call Mr. Fein.I tried calling Mr. Sabatino, but could only leave a message.Mr. Sabatino returned my called at 3:20PM and said he spoke to Mr. Katz last week, but Mr. Katz told him he's not going any further with the cleanup (only soil sampling was done).6/7/06 - Raphael Ketani. I left a message for Mr. Sabatino at his desk number (631) 567-6545 and at his new cell number (631) 300-6493.Mr. Sabatino returned my call. He said that things are at a standstill. I will contact John Urda of Region 2 Legal Affairs and let him know. 6/13/06 - Raphael Ketani. I sent STIP letters to Issac Katz of Anna Court Realty LLC, Anthony Reitano of Empire State Fuel Corp, and Casey Transportation.6/26/06 - Raphael Ketani. I received a call from Mary

APARTMENT BUILDING (Continued) **S107657273**

Ellen of Coverage Concepts, the insurance broker for Empire State Fuel and K C. Transportation. She inquired as to what the STIPS mean. I explained the letters to her and stated that they have until the deadline, June 27, to get me the signed stipulations. I told her that if I don't receive them, then I will have the ECOs go out and issue fines. She said she understood. 6/27/06 - Raphael Ketani. I visited the site today after Mary Ellen Fatscher ((631) 331-7700, ext. 134), the Coverage Concepts insurance agent for Empire and K.C., called to say that she had talked to A. B. Environmental and wasn't sure the cleanup work was continuing. I looked inside the basement window from the street and saw that nothing had changed since the investigation took place. There was only a slight odor in the basement. I talked to Ms. Fatscher after returning and told her nothing was taking place. I told her that I still held Mr. Katz responsible, even if he doesn't send in a STIP, and that he will get fines because of this. She said that, in that case, she will have both Empire and K.C. send in their STIPs.Ms. Fatscher called back and asked for a 1 day extension of the STIP submittal deadline. I told her that would be alright, but not more than 1 day. I tried calling Mr. Katz, but no one picked up the phone and the answering machine would not come on. Ms. Fatscher said that she thought Mr. Katz was out of town for a vacation or due to a death in the family. 6/28/06 - Raphael Ketani. I received a call from Bob Spears of Ambrose Environmental (732) 312-2375. He said he represents the insurance carrrier, AIG. He wanted to know what was needed to remedy the situation at the site. I told him that only the cleanup is needed. I told him what was involved in order to collect and remove the oil. I asked him to send me a cleanup plan for review. He said he would.Mr. Sabatino called because he received a call from Ambrose that they were going to do the cleanup. I told him that was true and that Ambrose has been hired by the insurance company for Empire and K.C. I told him I was sorry this was happening, but things are standing still and Mr. Katz is unresponsive because he feels he has paid enough of the costs. Mr. Sabatino said he wasn't upset about Ambrose doing the cleanup and he will talk to them again.6/30/06 - Raphael Ketani. Ms. Fatscher FAXed me a copy of the building permit that was granted by the NYC Department of Buildings for replacing the tank, boiler and associated piping. She also FAXed me a copy of the court summons whereby Anna Court Realty is suing Empire State Fuel.7/5/06 - Raphael Ketani. Mr. Robert Martin (212) 989-5337, an investigator for Mr. Krol ((212) 595-8009; the lawyer for Empire State Fuel), called and asked whether there were any witnesses to the oil spill, other than the super, and how much oil spilled. I told him that, as far as I knew, the super was the only witness and that it was impossible to tell how much oil had been released and whether this followed a previous spill. 7/10/06 - Raphael Ketani. I sent out new letters containing STIP forms to be signed to Empire and K. C. I did this because they both scratched out paragraph 3 on the STIPs they sent in. However, Mr. Katz never responded. Mr. Sabatino of A. B. Environmental tried to call me last friday (7/7/06). I called him today. He said that A. B. will do the actual physical removal and treatment work and Ambrose will be the overseeing company. I told him that sounded fine. He said he expected work to start either this week or next week.7/11/06 - Raphael Ketani. Ms. Bianca called to say that she has a 9 to 5 job now and so she will not be at the apartment building during business hours. She said her husband is a part-time super. and so he may or may not be in the building during business hours. She added that possibly she can make special arrangements for

APARTMENT BUILDING (Continued) **S107657273**

me to visit the basement if I call her enough ahead of time.7/14/06 - Raphael Ketani. Mr. Sabatino called and said that he sent the cleanup proposal to Ambrose. He said if they approve it soon, then maybe he can start work next week.7/25/06 - Raphael Ketani. I spoke to Bob Spears (732) 312-2375 regarding the cleanup of the oil in the soil. He said that Ambrose has taken the approved A. B. Environmental proposal and has given it to Clean Solutions to design a soil treatment method. He said that Clean Solutions has a lot more experience on Long Island in treating oil contaminated soil. He added that A. B. and Clean Solutions will sit down together and come to an agreement on the method to be used.8/2/06 - Raphael Ketani. I spoke to Mr. Spears. He said that A.B. Environmental and Clean Solutions have put togther a remediation plan and that I should receive it either this week or next week. Mr. Sabatino of A. B. called at 2:25PM. He said that Ambrose has taken the lead as to who is supposed to do what. However, he believed A. B. will still do the digging and later Clean Solutions will inject the bio or ORC solution. 8/9/06 - Raphael Ketani. I spoke with Mr. Spears of Ambrose Environmental. He said that Clean Solutions has finished their proposal and will mail it to DEC sometime this week.8/23/06 - Raphael Ketani. I contacted Mr. Spears. He said that Ambrose told him the plan had been mailed last week. I told Mr. Spears that I will wait until monday, 8/28, to get it.Tom from Clean Solutions cell (516) 857-9822 called to say that he mailed the proposal 2 fridays ago. I told him I never received it. He said he will mail it out again and I should get it by 8/28, monday.8/30/06 - Raphael Ketani. I received the Remedial Action Work Plan from Clean Solutions Technologies, Inc.8/31/06 - Raphael Ketani. I finished my review of the RAP. In it, Clean Solutions states that they will install 18 borings. Most will be in the general basement area, 2 will be in the boiler room, 1 will be in a small room outside the basement, and the rest will be in the street on the south side of the building. They will inject Fenton Chemistry - dilute solutions of hydrogen peroxide and enhanced acetic acid - and ferrous salt ions. The site is over 2 miles to the west of the nearest pumping well of the Jamaica Water Supply district. They will inject the solution slowly over several rounds of treatment. Monitoring of the concentrations of the chemicals and the oil in the groundwater and the soil will take place.I will send a letter approving the location and number of borings, the rounds of application, and the continual monitoring of the groundwater and the soil. However, I will write that it is the responsibility of Clean Solutions to insure that the process goes smoothly, that there are no impacts to the people living in the building, that the DEC expects Clean Solutions to remediate any mishaps with the treatment process, and that there must be no damage to the soil or groundwater. The letter will be cc'd to:Issac Katz, Anna Court Realty, LLC, 174 Broadway, #215, Brooklyn, 11211Anthony Reitano, Empire Fuel Oil Corp., 1640 McDonald Ave., Brooklyn, 11230John Sabatino, A. B. Environmental, 1599 Ocean Avenue, Bohemia, NY, 11716Bob Spears, Ambrose Environmental Management, 5 Cherry Hill Park, Ste. 100, Danvers, MA, 019239/11/06 - Raphael Ketani. The letter addressed to Mr. Katz at 174 Broadway came back undeliverable as addressed.9/12/06 - Raphael Ketani. Tom Dehaney of Clean Solutions Technologies, Inc. (cell (516) 857-9822) called me today to explain what happens when the oil removal solutions are injected and to calm any fears I might have, as he felt were expressed in my 8/31/06 letter to his company regarding the remediation of the oil. He said he will work with all

APARTMENT BUILDING (Continued) **S107657273**

of the residents of the building and notify them when work is to start and he stated that he will communicate with all of them if they have any questions.9/19/06 - Raphael Ketani. Bob Spears of Ambrose called and said that everyone had a meeting a while ago. He added that A. B. Environmental will put together a package describing the work that will take place to seal the ceiling. He said I will be notified when the well drilling will take place.9/29/06 - Raphael Ketani. I received a FAX today of a letter dated 9/28/06 from Thomas Doheny, Jr. of Clean Solutions Technologies. The letter addressed the concerns DEC had regarding vapors and odors during the soil treatment process. Mr. Doheny included a diagram for another site that was also the subject of soil treatment. 10/13/06 - Raphael Ketani. Bob Spears of Ambrose called to say that the wells will be put in 10/23/06.11/3/06 - Raphael Ketani. I called up Bob Spears of Ambrose (732) 312-2375 and asked him what was happening at the site. He said that there was a problem with A.B. Environmental where they wanted to install only 1" wells, when 4" wells were needed. So Ambrose got rid of A.B. and hired Trade Winds Environmental (800) 282-8701. Trade Winds told Ambrose they will install the 4" wells. Trade Winds and Ambrose set a date for the installations starting the week of 11/6/06. 12/26/06 - Raphael Ketani. Mr. Spears called regarding the oil spill. He said that the first oil treatment solution injection will take place on 12/28/06.1/2/07 - Raphael Ketani. I tried calling Mr. Spears to see how the injection went, but could only leave a voice mail.I received a report dated 12/18/06 from Thomas Doheny, Jr. (516) 897-2880 of Clean Solutions Technologies, Inc. (CST) regarding work at the site. The cover letter stated that the oil didn't migrate outside of the basement. Through the sidewalk, continuous cores were taken to 36 feet below grade. Analytical results were included in the report for soil samples collected from the outside borings and for several inside borings. With the exception of well #1 (A B Environmental boring #10), the contamination is at less than 6 feet below the basement floor. Cracks were investigated and it was determined that the contamination was at a depth of 2 feet or less below the floor. CST will install injection points to treat the contamination at these locations.The analytical results for B-1, B-1A, B-14, B1-12, and B1-36 show that contamination is non-detect or at most well below the TAGM 4046 RSCO limits. Pictures were included in the report that show the debris and oil staining has been cleaned up. I found the report to be acceptable.1/3/07 - Raphael Ketani. Bob Spears of Ambrose (732) 312-2375 called to give me an update. He said that the solution injection did not take place as planned due to the alternate side of the street parking. CST couldn't put there trucks next to the building. So some setup and initial injection will take place tomorrow, 1/4/07. The bulk of the injection will take place on 1/8/07. The first soil samples will be taken 30 days later.1/10/07 - Raphael Ketani. Bob Spears called and said that they are working in step with the alternate side of the street parking regulations. He said that partial introductions of the treatment solution were done last thursday (1/4/07) and monday (1/8/07). He added that additional work will take place this monday (1/15/07) and the following thursday (1/18/07). 2/14/07 - Raphael Ketani. Bob Spears called to say that I should receive the soil analytical results soon. He said they look good. He said that a vapor suctioning device was installed on each of the 2 most contaminated borings. He said that the vapors are exhausted directly to the outside. Two sets of galleries (shallow wells) were installed for the impacted soil. Three deep wells will be

APARTMENT BUILDING (Continued) **S107657273**

installed soon.3/12/07 - Raphael Ketani. Today I received a cover letter dated 2/28/07 with attachments from Clean Solutions describing the progress they have made in treating the contaminated soil. There was a site map, soil analytical results from 3 locations (MW-1, MW-5, MW-7) a copy of the flyer that was sent to the residents notifying them about the work that was to take place, and photos of the exhaust fan setup and the injection piping. The analyticals show that the 3 sites were essentially non-detect for the 2/1/07 round of sampling for VOCs and SVOCs.4/10/07 - Raphael Ketanni. Mr. Spears called to say that the next round of soil sampling will take place on about 4/16/07.4/17/07 - Raphael Ketani. Mr. Spears called to say that soil sampling will take place this thursday, 4/19, at the site. He said that the water table is greater than 30 feet below the surface.5/2/07 - Raphael Ketani. Jean Gerbini (ger-bee-nee) of Whiteman, Ostraman, and Hanna (518) 487-7725 called and left a message that her firm is representing Anna Court (78 Highland Pl.) and that she would like an update on the situation.I spoke with Ms. Gerbini later today and told her that DEC needed another round of soil analyticals with good results in order to consider closing the spill case. I added that the last round of soil samples took place 4/19/07 and that we were hoping to get the results soon. She said that if everything is good, then she would like an NFA letter. I told her I would send one if the results are at or below TAGM RSCOs. 5/16/07 - Raphael Ketani. Mr. Spears called and said that the soil samples were non-detect. He said that there was only some odor from the ground just under the tank, but they will address that in the final report. He said DEC should get the final report by week's end.6/1/07 - Raphael Ketani. Today I received a FAXed progress report regarding the soil treatment by Clean Solutions. The report was sent by Thomas Doheny, Jr. (516) 897-2880. All of the VOCs were non-detect for the 15 wells. There were some SVOC hits, but they were well below TAGM. I spoke to Mr. Doheny regarding the soil under the tank pad, which still had oil. He said that this is the only area that still needs treatment and they are thinking of drilling horizontal wells. He said that the 3 galleries around the perimeter of the pad were helping, but they were not enough. He said that they may also drill an injection well outside the building and through the sidewalk. I told him this sounded fine. I asked about the oil vapors and odors. He said that 2 wells still have some odors, but the exhaust fans are keeping the building odor free. He said that they will pour new concrete and epoxy paint the floor when everything is done. 7/19/07 - Raphael Ketani. I received a 7/12/07 letter from Clean Solutions Technologies, Inc. The letter listed the analytical results for a soil sample from under the concrete slab supporting the tank. This was the last location that needed to be addressed. The results were all well below TAGM.Based upon the 7/12/07 letter from Clean Solutions, the FAXed progress report from Clean Solutions that was received on 6/1/07 and the other documents in the case file, I am closing the spill case. I will send the NFA letter to Ms. Gerbini, Mr. Spears (Ambrose Environmental Management, 3400 Belmar Blvd., Wall, NJ, 07719), Mr. Reitano and Mr. Doheny, Jr. The letter went out today. 10/22/07 - Raphael Ketani. Mr. Spears called to let me know that all of the injection wells have been closed up and the floor of the basement has been sealed. 6/1/09 - Raphael Ketani. Dale Lanier of EFI Global (704) 246-2420 (an environmental consulting company) called to inquire whether any more environmental work was needed at the site, including borings around the area where the old UST used to

APARTMENT BUILDING (Continued) **S107657273**

be (see case #0212208). I told him that I would have to research what took place at the site with my spill.6/2/09 - Raphael Ketani. I called Mr. Lanier back and told him that according to a Clean Solutions Technologies letter dated 12/18/06, borings were done outside the building and next to the former UST location on 11/6/06 and 11/7/06. Two outside borings were performed to 12' and 36'. No contamination was detected. Boring B-1 was done next to the former UST location to a depth of 15' bg. Results from the soil sample taken on 11/17/06 were virtually entirely non-detect. Residual contamination was found at less than 6' at the other borings.A 5/18/07 letter from Clean Solutions Technologies stated that the second treatment solution injection took place on 3/19/07 and soil samples were taken on 4/19/07. The results for soil samples from SB-1 and SB-2 (next to the tank) showed only a few hits for both and the total SVOCs were below TAGM. All of the other soil samples taken from borings throughout the basement were almost entirely non-detect.A 7/12/07 letter from Clean Solutions Technologies stated that a soil sample taken on 6/29/07 from boring S-1 next to the former UST location had results that were below TAGM.

Remarks: EASTMAN TANK CLEANERS HAVE BEEN DISPATCHED TO SCENE. LOCATECD IN THE BASEMENT. WAS A BROKEN FILL PIPE AND WHEN THE DRVIER BEGAN TO FILL TANK IN WENT INTO THE BASEMENT.

Material:

Site ID:	360323
Operable Unit ID:	1117494
Operable Unit:	01
Material ID:	2108007
Material Code:	0001A
Material Name:	#2 Fuel Oil
Case No.:	Not reported
Material FA:	Petroleum
Quantity:	50
Units:	Gallons
Recovered:	No
Resource Affected:	Not reported
Oxygenate:	False

Tank Test:

---

47 **CON EDISON** **NY MANIFEST** **S117314240**
FO 75 HIGHLAND PL **N/A**
BROOKLYN, NY 11208

NY MANIFEST:

EPA ID:	NYP004612867
Country:	USA

Mailing Info:

Name:	CON EDISON
Contact:	TOM TEELING
Address:	4 IRVING PLACE 15TH FLOOR
City/State/Zip:	NEW YORK, NY 10003
Country:	USA
Phone:	Not reported

CON EDISON (Continued) **S117314240**

Manifest:

Document ID:	Not reported
Manifest Status:	Not reported
Trans1 State ID:	NJD003812047
Trans2 State ID:	Not reported
Generator Ship Date:	07/30/2014
Trans1 Recv Date:	07/30/2014
Trans2 Recv Date:	Not reported
TSD Site Recv Date:	07/31/2014
Part A Recv Date:	Not reported
Part B Recv Date:	Not reported
Generator EPA ID:	NYP004612867
Trans1 EPA ID:	Not reported
Trans2 EPA ID:	Not reported
TSDF ID:	NJD991291105
Waste Code:	Not reported
Quantity:	180
Units:	G - Gallons (liquids only)* (8.3 pounds)
Number of Containers:	1
Container Type:	TT - Cargo tank, tank trucks
Handling Method:	T Chemical, physical, or biological treatment.
Specific Gravity:	1
Year:	2014
Manifest Tracking Num:	002615660GBF
Import Ind:	N
Export Ind:	N
Discr Quantity Ind:	N
Discr Type Ind:	N
Discr Residue Ind:	N
Discr Partial Reject Ind:	N
Discr Full Reject Ind:	N
Manifest Ref Num:	Not reported
Alt Fac RCRA Id:	Not reported
Alt Fac Sign Date:	Not reported
Mgmt Method Type Code:	H110

---

48 **EDR US Hist Cleaners** **1015107564**

9401 FORBELL ST **N/A**
OZONE PARK, NY 11416

EDR Historical Cleaners:

Name:	MGSA LAUNDROMAT INC
Year:	2002
Address:	9401 FORBELL ST

Name:	MGSA LAUNDROMAT INC
Year:	2003
Address:	9401 FORBELL ST

48 **CON EDISON SERVICE BOX: 48365** **RCRA NonGen / NLR** **1016969024**
74TH PL & ATLANTIC AVE **NYP004426698**
WOODHAVEN, NY 11421

RCRA NonGen / NLR:
Date form received by agency: 02/27/2014
Facility name: CON EDISON SERVICE BOX: 48365
Facility address: 74TH PL & ATLANTIC AVE
100 FEET W OF
WOODHAVEN, NY 11421
EPA ID: NYP004426698
Mailing address: IRVING PL, 15TH FL NE
NEW YORK, NY 10003
Contact: THOMAS TEELING
Contact address: Not reported
Not reported
Contact country: Not reported
Contact telephone: (212) 460-3770
Contact email: Not reported
EPA Region: 02
Classification: Non-Generator
Description: Handler: Non-Generators do not presently generate hazardous waste

Handler Activities Summary:
U.S. importer of hazardous waste: No
Mixed waste (haz. and radioactive): No
Recycler of hazardous waste: No
Transporter of hazardous waste: No
Treater, storer or disposer of HW: No
Underground injection activity: No
On-site burner exemption: No
Furnace exemption: No
Used oil fuel burner: No
Used oil processor: No
User oil refiner: No
Used oil fuel marketer to burner: No
Used oil Specification marketer: No
Used oil transfer facility: No
Used oil transporter: No

Historical Generators:
Date form received by agency: 01/27/2014
Site name: CON EDISON SERVICE BOX: 48365
Classification: Conditionally Exempt Small Quantity Generator

Violation Status: No violations found

---

49 **EDR US Hist Cleaners** **1015018712**
215 RIDGEWOOD AVE **N/A**
BROOKLYN, NY 11208

EDR Historical Cleaners:
Name: CYPRESS LAUNDROMAT INC
Year: 2001
Address: 215 RIDGEWOOD AVE

Name: CYPRESS LAUNDROMAT INC
Year: 2002
Address: 215 RIDGEWOOD AVE

(Continued) **1015018712**

Name: CYPRESS LAUNDROMAT INC
Year: 2003
Address: 215 RIDGEWOOD AVE

Name: CYPRESS LAUNDROMAT INC
Year: 2004
Address: 215 RIDGEWOOD AVE

---

50 **DRY OIL STAIN OVER SUPPLY LINE** **NY Spills** **S111011010**
309 GRANT AVE **N/A**
BROOKLYN, NY

SPILLS:

Facility ID:	1100301
Facility Type:	ER
DER Facility ID:	402293
Site ID:	447698
DEC Region:	2
Spill Date:	4/8/2011
Spill Number/Closed Date:	1100301 / 9/6/2011
Spill Cause:	Equipment Failure
Spill Class:	Not reported
SWIS:	2401
Investigator:	HRPATEL
Referred To:	Not reported
Reported to Dept:	4/9/2011
CID:	Not reported
Water Affected:	Not reported
Spill Source:	Private Dwelling
Spill Notifier:	Other
Cleanup Ceased:	Not reported
Cleanup Meets Std:	False
Last Inspection:	Not reported
Recommended Penalty:	False
UST Trust:	False
Remediation Phase:	0
Date Entered In Computer:	4/9/2011
Spill Record Last Update:	9/6/2011
Spiller Name:	LISA PISTONE
Spiller Company:	CHARLEY PISTONE
Spiller Address:	309 GRANT AVE
Spiller City,St,Zip:	BROOKLYN, NY
Spiller Company:	999
Contact Name:	LISA PISTONE
Contact Phone:	(718) 277-6130
DEC Memo:	4/11/11-Vought-Primary off hours responder. Called Petro (Greg Ph:(516) 686-2039) for more information and was referred to Petro Dispatch (Ph:877-307-1212). Vought was told that Joe works nights and Petro Dispatch would have more information. Vought called Dispatch and spoke to Tony and Gregory Parker was field technician and noted dry oil stain on top of buried oil line and temporary line was installed. Thirty feet of above line was also installed. Vought called homeowner (Lisa Pistone 718-277-6130) to invesigate staining in concrete. Vought spoke with Charlie Pistone and he is homeowner and noted he was disabled. Vought requested that he break concrete and continue removing concrete until clean concrete is noted or contaminated soil is noted and call DEC to arrange site visit. Vought sent out TTF letter with CSL language and 30 day deadline to:Charlie

DRY OIL STAIN OVER SUPPLY LINE (Continued) **S111011010**

Pistone809 Grant AvenueBrooklyn, NY 112084/19/11-Vought-Received call from and spoke to Jerry Leitch (State Farm - 631-351-7340). Jerry will contact Pistone and return call to Vought. Leitch was unsure if concrete was broken to date to inspect for possible subsurface contamination.5/6/11-Vought-Received call from and spoke to Milro (Mike McArdle) and he was hired by insurance and five soil borings were installed to 4-3'bg with refusal on rock via hand auger. PID readings from 32ppm to 128ppm and he will open up concrete and begin soil excavation and he approximated dimensions as 5'x 5'bg. Exhaust fans will be set up. Five endpoint samples required.6/6/11-Vought-Received email report from Milro (McArdle) dated 6/3/11 and added report to e-docs. As per report, Milro removed concrete floor and excavated oil contaminated soil from the impacted area due to noted cracks in concrete slab. Milro initially performed hand auger soil borings through concrete and then removed 8'x6' of concrete and extended excavation to a depth of 4 feet below slab removing approximately five yards of oil contaminated soil. Disposal manifests included and five endpoint samples were collected (analysis also included). Area was epoxy sealed and a vapor barrier installed during backfill and no further action recommended. Report noted that "Upon New York State Department of Environmental Conservation (DEC) approval, the area was backfilled with clean sand and a vapor barrier was installed". PERSONAL NOTE: The DEC never approved backfill and cannot even comment on applicability of backfill without submission and review of the soil analyticals. Soil endpoint analyticals noted : 33000ppb napthalene(SB5 4'bg),8,100ppb toluene(SB5 4'bg), 13,000ppb ethylbenzene(SB5 4'bg), 71000ppb xylene(SB5 4'bg), 42,000ppb napthalene(SB4'), 4,900ppb toluene(SB4), ethylbenzene(SB4) and 72,000ppb xylene(SB4). Vought called Milro and spoke to Basso and noted that DEC NEVER approved backfill without the submission of endpoint samples and also that further investigation was required. Address of State Farm as per Milro is:Mr. Jerry LeitchState Farm InsuranceP.O. Box 8062Ballston Spa, NY 12020Vought to transfer spill to another project in Spills Unit for longer term management. Vought spoke with RSE and spill transferred from Vought to Patel.06/06/11-Hiralkumar Patel. reviewed submitted report. the submitted report is not acceptable because of following:- the report is missing scaled site map with tank/boiler/endpoint sample/piping locations and north arrow- report includes a site map with boring locations which were installed for delineation purpose, but the map is not scaled and doesn't include tank/piping locations- as per the text, soil was excavated to 4 ft depth, but as per chain-of-custody, endpoint bottom sample was collected at 5 ft depth. need clarification for this- report missing sample summary table with comparison to CP-51found that previous letter (dated 04/11/11) was sent to wrong address (to 809 Grant Ave instead of 309 Grant Ave).1:28 PM:- left message for Mike at Milro.1:30 PM:- left message for Lisa Pistone, Charlie's daughter.Charlie Pistone 2006 Family Trust **property owner**c/o Alfonso Pistone, As Trustee **Charlie's son**309 Grant AvenueBrooklyn, NY 11208Ph. (718) 277-6130 (H) (212) 442-3732 (O) (917) 543-9278 (C)email: abpistone@verizon.netState Farm Insurance **home insurance company**P.O. Box 8062Ballston Spa, NY 12020Attn.: Jerry LeitchPh. (631) 351-7340Fax (631) 351-7396claim #: 32K19264606/07/11-Hiralkumar Patel.10:34 AM:- left message for Jerry to get his email address.10:36 AM:- spoke with Charlie Pistone for Lisa/Alfonso's email address. he will ask either Lisa or Alfonso to call back.10:50 AM:- sent email to Mike requiring to submit a revised

DRY OIL STAIN OVER SUPPLY LINE (Continued) **S111011010**

report by the end of 06/10/11. email copied to Paul at Milro.06/21/11-Hiralkumar Patel.1:23 PM:- spoke with Jerry. he mentioned that oil spill cleanup is covered under insurance policy. informed him about further investigation/remediation requirements. 1:25 PM:- left message for Mike at Milro.1:26 PM:- left message for Lisa Pistone.4:47 PM:- received message from Lisa Pistone.06/22/11-Hiralkumar Patel. received message from Alfonso Pistone (at 5:47 PM on 06/21/11).12:54 PM:- spoke with Mike inquiring about revised report. he will send report today.12:55 PM:- left message for Alfonso.1:00 PM:- received call from Alfonso. informed him that further investigation/remediation is required. Alfonso mentioned that he is the only trustee of the property and all correspondence should be addressed to him only. he mentioned that Lisa is not the owner and she got involved as Petro's account is on her name.1:39 PM:- received revised report from Mike. abstract:- advanced five soil borings and field screened the soil- removed a 8 ft by 6 ft area of concrete and excavated contaminated soil- excavation extended to a depth of approx. 5 ft below the concrete slab- removed approx. 5 yards of contaminated soil and concrete- further excavation was not possible due to structural concerns- collected five endpoint samples: EP1 at 5 ft depth from excavation bottom, EP2 to EP5 at 3 ft depth from excavation sidewalls - excavation was backfilled and a vapor barrier was installed- area was sealed with an epoxy paint- found heavy contamination in endpoint samples EP1 (bottom) and EP4 (west sidewall)soil analyticals:----------EP1----------EP4 (5 ft)
(3
ft)Toluene----------8,100----------4,
900Ethylbenzene----------13,000----------13,
000Xylene----------71,000----------72,0001,2,
4-Trimethylbenzene------67,000----------55,0001,3,
5-Trimethylbenzene------21,000----------21,
000Naphthalene----------33,000----------42,
000n-Butylbenzene----------12,000----------13,
000n-Propylbenzene----------12,000----------11,0002:11 PM:- spoke with Mike and asked him to submit a scaled site map including tank/piping/leak found in pipe/boiler/endpoint samples.2:12 PM:- sent email to Mike requiring to submit a scaled site map. email copied to Alfonso.while reviewing report, noticed that there is no match for endpoint sidewall locations between the site map and chain-of-custody.4:19 PM:- sent email to (and left message for) Mike to submit corrected data regarding endpoint sample locations.06/30/11-Hiralkumar Patel.1:04 PM:- spoke with Mike regarding missing scaled map with corrected endpoint sidewall sample locations. Mike will submit data by tomrrow.1:08 PM:- left message for Al Pistone.07/01/11-Hiralkumar Patel.12:30 PM:- received call from Al Pistone. asked him to submit a scaled site map. he will contact Milro.07/14/11-Hiralkumar Patel.2:06 PM:- left message for Mike.07/15/11-Hiralkumar Patel.1:09 PM:- spoke with Mike. he will send revised map today.4:05 PM:- sent letter to Al Pistone requiring to submit a scaled site map (including tank/boiler/piping/area of excavation/endpoint sample locations, by 07/22/11) and delineation of soil contamination around former endpoint sample locations EP1 and EP4. asked Mr. Pistone to submit investigation report by 08/31/11. letter emailed to Mr. Pistone and Mike. letter faxed to Mr. Leitch.07/18/11-Hiralkumar Patel.11:50 AM:- spoke with Paul at Milro about the revised site map. he will talk to Mike and will send it

DRY OIL STAIN OVER SUPPLY LINE (Continued) **S111011010**

tomorrow.07/21/11-Hiralkumar Patel.11:39 AM:- received revised report from Paul from Milro. Paul mentioned that leak was found near the boiler. he also mentioned that groundwater was not encountered during excavation and it is estimated to be at 25-30 ft bg in the area.08/05/11-Hiralkumar Patel.10:57 AM:- sent email to Al Pistone inquiring updates. email copied to Paul.11:00 AM:- received email from Paul stating that samples were submitted to lab for analysis on 07/26/11.08/10/11-Hiralkumar Patel.3:59 PM:- received report from Paul. abstract:- borings were advanced to determine the vertical extent of the contmaination in the area previously identified as EP1 and EP4- soil samples were collected and field screened at one ft intervals between 5 and 11 ft below the concrete slab- refusal encountered at 11 ft bg- PID readings ranged from 563 ppm (at 5 ft depth) to 60 ppm (at 11 ft depth) in boring EP1- PID readings ranged from 204 ppm (at 5 ft depth) to 37 ppm (at 11 ft depth) in boring EP4- two soil samples were collected from each boring: one at highest PID readings at 5 ft depth and another at end of boring at 11 ft depth- groundwater in the area is estimated to be 25-30 ft bg- fine sand found in entire length of both borings- found contmaination in soil samples at 5 ft depth, but clean soil found at 11 ft depthsoil analyticals:----------EP1----------EP4 5 ft
5
ftToluene----------3,
300----------110Ehtylbenzene----------5,
800----------160Xylene----------33,
000----------8801,2,4-Trimethylbenzene-------52,000----------1,
3001,3,5-Trimethylbenzene-------16,
000----------440Naphthalene----------32,000----------2,
300n-Butylbenzene----------7,
900----------230n-Propylbenzene----------5,
800----------130report is not accepable for following reasons:- doesn’t include any info about horizontal delineation- as per report, borings were installed in the area of EP1 and EP4, which means previously installed vapor barrier was punctured- refusal found at 11 ft depth - what is the reason (rock/boulder/bedrock/clay)?- as per text part, PID reading range is similar for both borings, but its different in boring logs- text missing at the end of third paragraph: "Semi volatile organics ranged from Phenanthrene at 300 ug/kg to Fluoroene."- groundwater is estimated to be 25-30 ft bg - based on what (nearby well or map)?- typo at the end of fourth paragraph: it should be ’spill’ instead of ’location’- as per lab data, contamination at 5 ft in EP4 is about 50 times lower than contamination at 3 ft in endpoint sample collected at EP4: need explanation for such a drop in contamination within 2 ft even site has fine sand08/11/11-Hiralkumar Patel.11:27 AM:- left message for Al Pistone requesting to schedule a site visit.1:19 PM:- spoke with Lisa Pistone to schedule a site visit. she mentioned that her brother Al knows all about the project and she wants Al to be present during visit. she will ask Al to call back.1:45 PM:- received call from Al Pistone and scheduled a site visit at 3:30 PM on 08/24/11.08/24/11-Hiralkumar Patel.3:30 PM:- visited site. met Al and Charlie Pistone. inspected basemet. endpoint soil sample EP4 was taken from a excavation sidewall adjacent to a storage cabinet and basement stairs in the area. so no further excavation possible towards EP4. endpoint bottom sample EP1 was taken from area right underneath the boiler location. no further excavation possible in bottom also. there is about 8 ft overhead clearence in basement. site

DRY OIL STAIN OVER SUPPLY LINE (Continued) **S111011010**

has one 275 gal AST on legs.08/25/11-Hiralkumar Patel.4:27 PM:- spoke with Paul. he mentioned that borings were installed at same location as endpoint samples. they found rocks at 11 ft depth in both borings. he used USGS maps for groundwater depth information. asked Paul to submit revised report correcting information (about PID range and missing text).08/26/11-Hiralkumar Patel.3:13 PM:- received corrected report from Paul.09/06/11-Hiralkumar Patel. based on available information and after discussing with DEC Austin, case closed based on following:- no further excavation possible- no odors inside the building- clean deeper soil- groundwater at about 25-30 ft bg4:10 PM:- sent spill clsoure letter to Al Pistone. letter emailed to Al Pistone and Paul.

Remarks: Underground oil line was found leaking. Petro ran temp. oil line.

Material:

Site ID:	447698
Operable Unit ID:	1197906
Operable Unit:	01
Material ID:	2194179
Material Code:	0001A
Material Name:	#2 Fuel Oil
Case No.:	Not reported
Material FA:	Petroleum
Quantity:	Not reported
Units:	Not reported
Recovered:	Not reported
Resource Affected:	Not reported
Oxygenate:	False

Tank Test:

---

50 **CON EDISON** **NY MANIFEST** **S117313744**
OPP 309 GRANT AVE **N/A**
BROOKLYN, NY 11208

NY MANIFEST:

EPA ID:	NYP004606760
Country:	USA

Mailing Info:

Name:	CON EDISON
Contact:	TOM TEELING
Address:	4 IRVING PLACE 15TH FLOOR
City/State/Zip:	NEW YORK, NY 10003
Country:	USA
Phone:	Not reported

Manifest:

Document ID:	Not reported
Manifest Status:	Not reported
Trans1 State ID:	NJD003812047
Trans2 State ID:	Not reported
Generator Ship Date:	07/24/2014
Trans1 Recv Date:	07/24/2014
Trans2 Recv Date:	Not reported
TSD Site Recv Date:	07/29/2014

CON EDISON (Continued) **S117313744**

Part A Recv Date:	Not reported
Part B Recv Date:	Not reported
Generator EPA ID:	NYP004606760
Trans1 EPA ID:	Not reported
Trans2 EPA ID:	Not reported
TSDF ID:	NJD991291105
Waste Code:	Not reported
Quantity:	100
Units:	G - Gallons (liquids only)* (8.3 pounds)
Number of Containers:	1
Container Type:	TT - Cargo tank, tank trucks
Handling Method:	T Chemical, physical, or biological treatment.
Specific Gravity:	1
Year:	2014
Manifest Tracking Num:	002615266GBF
Import Ind:	N
Export Ind:	N
Discr Quantity Ind:	N
Discr Type Ind:	N
Discr Residue Ind:	N
Discr Partial Reject Ind:	N
Discr Full Reject Ind:	N
Manifest Ref Num:	Not reported
Alt Fac RCRA Id:	Not reported
Alt Fac Sign Date:	Not reported
Mgmt Method Type Code:	H110

---

51 **JAMAICA REALTY LLC** **NY AST** **A100380352**
444 JAMAICA AVENUE **N/A**
BROOKLYN, NY 11208

AST:

Region:	STATE
DEC Region:	2
Site Status:	Active
Facility Id:	2-207616
Program Type:	PBS
UTM X:	594104.20816000004
UTM Y:	4504140.7146199998
Expiration Date:	07/10/2018
Site Type:	Apartment Building/Office Building

Affiliation Records:

Site Id:	7376
Affiliation Type:	Facility Owner
Company Name:	JAMAICA REALTY LLC
Contact Type:	MANAGER
Contact Name:	JAY GOLD
Address1:	549 EMPIRE BLVD
Address2:	Not reported
City:	BROOKLYN
State:	NY
Zip Code:	11225
Country Code:	001
Phone:	(718) 953-0344
EMail:	Not reported
Fax Number:	Not reported
Modified By:	DMMOLOUG

JAMAICA REALTY LLC (Continued) **A100380352**

Date Last Modified: 6/24/2013

Site Id: 7376
Affiliation Type: Mail Contact
Company Name: JAMAICA REALTY LLC
Contact Type: Not reported
Contact Name: JAY GOLD
Address1: 549 EMPIRE BOULEVARD
Address2: Not reported
City: BROOKLYN
State: NY
Zip Code: 11225
Country Code: 001
Phone: (718) 953-0344
EMail: LEAH@549REALESTATE.COM
Fax Number: Not reported
Modified By: DMMOLOUG
Date Last Modified: 6/24/2013

Site Id: 7376
Affiliation Type: On-Site Operator
Company Name: JAMAICA REALTY LLC
Contact Type: Not reported
Contact Name: JAY GOLD
Address1: Not reported
Address2: Not reported
City: Not reported
State: NN
Zip Code: Not reported
Country Code: 999
Phone: (718) 953-0344
EMail: Not reported
Fax Number: Not reported
Modified By: DMMOLOUG
Date Last Modified: 6/24/2013

Site Id: 7376
Affiliation Type: Emergency Contact
Company Name: JAMAICA REALTY LLC
Contact Type: Not reported
Contact Name: JAY GOLD
Address1: Not reported
Address2: Not reported
City: Not reported
State: NN
Zip Code: Not reported
Country Code: 999
Phone: (718) 953-0344
EMail: Not reported
Fax Number: Not reported
Modified By: DMMOLOUG
Date Last Modified: 6/24/2013

Tank Info:

Tank Number: 001
Tank Id: 9623

JAMAICA REALTY LLC (Continued) **A100380352**

Equipment Records:

C00 - Pipe Location - No Piping
F00 - Pipe External Protection - None
I04 - Overfill - Product Level Gauge (A/G)
A00 - Tank Internal Protection - None
D01 - Pipe Type - Steel/Carbon Steel/Iron
G00 - Tank Secondary Containment - None
J02 - Dispenser - Suction Dispenser
L09 - Piping Leak Detection - Exempt Suction Piping
H05 - Tank Leak Detection - In-Tank System (ATG)
B00 - Tank External Protection - None
E00 - Piping Secondary Containment - None
K00 - Spill Prevention - None

Tank Location:	1
Tank Type:	Steel/Carbon Steel/Iron
Tank Status:	In Service
Pipe Model:	Not reported
Install Date:	01/01/1960
Capacity Gallons:	6000
Tightness Test Method:	NN
Date Test:	Not reported
Next Test Date:	Not reported
Date Tank Closed:	Not reported
Register:	True
Modified By:	DMMOLOUG
Last Modified:	06/24/2013
Material Name:	#2 Fuel Oil (On-Site Consumption)

---

52 **193 CHESTNUT ST** **NY LTANKS** **S102143188**
193 CHESTNUT ST **NY Spills** **N/A**
BROOKLYN, NY

LTANKS:

Site ID:	98196
Spill Number/Closed Date:	9211075 / 12/24/1992
Spill Date:	12/24/1992
Spill Cause:	Tank Overfill
Spill Source:	Private Dwelling
Spill Class:	Known release with minimal potential for fire or hazard. DEC Response. Willing Responsible Party. Corrective action taken.
Cleanup Ceased:	12/24/1992
Cleanup Meets Standard:	True
SWIS:	2401
Investigator:	KSTANG
Referred To:	Not reported
Reported to Dept:	12/24/1992
CID:	Not reported
Water Affected:	Not reported
Spill Notifier:	Responsible Party
Last Inspection:	Not reported
Recommended Penalty:	False
UST Involvement:	False
Remediation Phase:	0
Date Entered In Computer:	12/29/1992
Spill Record Last Update:	9/30/2004
Spiller Name:	Not reported
Spiller Company:	Not reported

193 CHESTNUT ST (Continued) **S102143188**

Spiller Address:	Not reported
Spiller City,St,Zip:	***Update***, ZZ
Spiller County:	001
Spiller Contact:	Not reported
Spiller Phone:	Not reported
Spiller Extention:	Not reported
DEC Region:	2
DER Facility ID:	260796
DEC Memo:	Prior to Sept, 2004 data translation this spill Lead_DEC Field was "TANG"
Remarks:	DRIVER INATTENTION-BURIED TANK (1080) IN BASEMENT VENT PIPE OUTSIDE (IDEWALK) SORBENTS APPLIED CLEANED UP

Material:

Site ID:	98196
Operable Unit ID:	978038
Operable Unit:	01
Material ID:	404502
Material Code:	0001A
Material Name:	#2 Fuel Oil
Case No.:	Not reported
Material FA:	Petroleum
Quantity:	2
Units:	Gallons
Recovered:	No
Resource Affected:	Not reported
Oxygenate:	False

Tank Test:

SPILLS:

Facility ID:	9205705
Facility Type:	ER
DER Facility ID:	260796
Site ID:	323736
DEC Region:	2
Spill Date:	8/18/1992
Spill Number/Closed Date:	9205705 / 8/18/1992
Spill Cause:	Equipment Failure
Spill Class:	Known release with minimal potential for fire or hazard. DEC Response. Willing Responsible Party. Corrective action taken.
SWIS:	2401
Investigator:	KSTANG
Referred To:	Not reported
Reported to Dept:	8/18/1992
CID:	Not reported
Water Affected:	Not reported
Spill Source:	Commercial/Industrial
Spill Notifier:	Other
Cleanup Ceased:	8/18/1992
Cleanup Meets Std:	True
Last Inspection:	Not reported
Recommended Penalty:	False
UST Trust:	False
Remediation Phase:	0

193 CHESTNUT ST (Continued) **S102143188**

Date Entered In Computer:	8/24/1992
Spill Record Last Update:	1/15/2003
Spiller Name:	Not reported
Spiller Company:	Not reported
Spiller Address:	Not reported
Spiller City,St,Zip:	***Update***, ZZ
Spiller Company:	001
Contact Name:	Not reported
Contact Phone:	Not reported
DEC Memo:	Prior to Sept, 2004 data translation this spill Lead_DEC Field was "TANG"
Remarks:	Not reported

Material:

Site ID:	323736
Operable Unit ID:	973089
Operable Unit:	01
Material ID:	409902
Material Code:	0001A
Material Name:	#2 Fuel Oil
Case No.:	Not reported
Material FA:	Petroleum
Quantity:	1
Units:	Gallons
Recovered:	No
Resource Affected:	Not reported
Oxygenate:	False

Tank Test:

---

53 **OUR LADY OF LOURDES** **NY UST** **U004063954**
89 FURMAN AVENUE **N/A**
BROOKLYN, NY 11207

UST:

Id/Status:	2-606897 / Active
Program Type:	PBS
Region:	STATE
DEC Region:	2
Expiration Date:	08/30/2006
UTM X:	592460.04058999999
UTM Y:	4504099.5776399998
Site Type:	Other

Affiliation Records:

Site Id:	28752
Affiliation Type:	Facility Owner
Company Name:	OUR LADY OF LOURDES R.C. CHURCH
Contact Type:	Not reported
Contact Name:	Not reported
Address1:	11 DE SALES PLACE
Address2:	Not reported
City:	BROOKLYN
State:	NY
Zip Code:	11207
Country Code:	001
Phone:	(718) 452-2260

OUR LADY OF LOURDES (Continued) **U004063954**

EMail:	Not reported
Fax Number:	Not reported
Modified By:	TRANSLAT
Date Last Modified:	3/4/2004

Site Id:	28752
Affiliation Type:	Mail Contact
Company Name:	OUR LADY OF LOURDES
Contact Type:	Not reported
Contact Name:	REV. W.A. SMITH
Address1:	11 DE SALES PLACE
Address2:	Not reported
City:	BROOKLYN
State:	NY
Zip Code:	11207
Country Code:	001
Phone:	(718) 452-2260
EMail:	Not reported
Fax Number:	Not reported
Modified By:	TRANSLAT
Date Last Modified:	3/4/2004

Site Id:	28752
Affiliation Type:	On-Site Operator
Company Name:	OUR LADY OF LOURDES R.C. CHURCH
Contact Type:	Not reported
Contact Name:	REV. W.A. SMITH
Address1:	Not reported
Address2:	Not reported
City:	Not reported
State:	NN
Zip Code:	Not reported
Country Code:	001
Phone:	(718) 452-2260
EMail:	Not reported
Fax Number:	Not reported
Modified By:	TRANSLAT
Date Last Modified:	3/4/2004

Site Id:	28752
Affiliation Type:	Emergency Contact
Company Name:	OUR LADY OF LOURDES R.C. CHURCH
Contact Type:	Not reported
Contact Name:	REV. W.A. SMITH
Address1:	Not reported
Address2:	Not reported
City:	Not reported
State:	NN
Zip Code:	Not reported
Country Code:	001
Phone:	(718) 452-2260
EMail:	Not reported
Fax Number:	Not reported
Modified By:	TRANSLAT
Date Last Modified:	3/4/2004

OUR LADY OF LOURDES (Continued) **U004063954**

Tank Info:

Tank Number:	001
Tank ID:	62010
Tank Status:	In Service
Material Name:	In Service
Capacity Gallons:	2000
Install Date:	Not reported
Date Tank Closed:	Not reported
Registered:	True
Tank Location:	Underground
Tank Type:	Steel/carbon steel
Material Code:	0001
Common Name of Substance:	#2 Fuel Oil (On-Site Consumption)
Tightness Test Method:	21
Date Test:	07/18/2001
Next Test Date:	07/18/2006
Pipe Model:	Not reported
Modified By:	TRANSLAT
Last Modified:	03/04/2004

Equipment Records:

L09 - Piping Leak Detection - Exempt Suction Piping
J02 - Dispenser - Suction Dispenser
D01 - Pipe Type - Steel/Carbon Steel/Iron
G00 - Tank Secondary Containment - None
A00 - Tank Internal Protection - None
H00 - Tank Leak Detection - None
B00 - Tank External Protection - None
I02 - Overfill - High Level Alarm
F00 - Pipe External Protection - None
C02 - Pipe Location - Underground/On-ground

---

53 **OUR LADY OF LOURDES** **NY HIST UST** **U003800459**
89 FURMAN AVENUE **NY AST** **N/A**
BROOKLYN, NY 11207 **NY HIST AST**

HIST UST:

PBS Number:	2-606897
SPDES Number:	Not reported
Emergency Contact:	REV. W.A. SMITH
Emergency Telephone:	(718) 452-2260
Operator:	REV. W.A. SMITH
Operator Telephone:	(718) 452-2260
Owner Name:	OUR LADY OF LOURDES R.C. CHURCH
Owner Address:	11 DE SALES PLACE
Owner City,St,Zip:	BROOKLYN, NY 11207
Owner Telephone:	(718) 452-2260
Owner Type:	Corporate/Commercial
Owner Subtype:	Not reported
Mailing Name:	OUR LADY OF LOURDES
Mailing Address:	11 DE SALES PLACE
Mailing Address 2:	Not reported
Mailing City,St,Zip:	BROOKLYN, NY 11207
Mailing Contact:	REV. W.A. SMITH
Mailing Telephone:	(718) 452-2260
Owner Mark:	First Owner

OUR LADY OF LOURDES (Continued) **U003800459**

Facility Status:	1 - Active PBS facility, i.e. total capacity of the PBS tanks is greater than 1,100 gallons, regardless if Subpart 360-14 tanks exist or not at the facility.
Facility Addr2:	Not reported
SWIS ID:	6101
Old PBS Number:	Not reported
Facility Type:	OTHER
Inspected Date:	Not reported
Inspector:	Not reported
Inspection Result:	Not reported
Federal ID:	Not reported
Certification Flag:	False
Certification Date:	10/18/2001
Expiration Date:	08/30/2006
Renew Flag:	False
Renewal Date:	Not reported
Total Capacity:	10000
FAMT:	True
Facility Screen:	No Missing Data
Owner Screen:	No Missing Data
Tank Screen:	No Missing Data
Dead Letter:	False
CBS Number:	Not reported
Town or City:	NEW YORK CITY
County Code:	61
Town or City:	01
Region:	2

Tank Id:	001
Tank Location:	UNDERGROUND
Tank Status:	In Service
Install Date:	Not reported
Capacity (gals):	2000
Product Stored:	NOS 1,2, OR 4 FUEL OIL
Tank Type:	Steel/carbon steel
Tank Internal:	None
Tank External:	None
Pipe Location:	Underground
Pipe Type:	STEEL/IRON
Pipe Internal:	None
Pipe External:	None
Second Containment:	None
Leak Detection:	None
Overfill Prot:	High Level Alarm
Dispenser:	Suction
Date Tested:	07/18/2001
Next Test Date:	07/18/2006
Missing Data for Tank:	No Missing Data
Date Closed:	Not reported
Test Method:	21
Deleted:	False
Updated:	True
Lat/long:	Not reported

AST:

Region:	STATE
DEC Region:	2

OUR LADY OF LOURDES (Continued) **U003800459**

Site Status: Active
Facility Id: 2-606897
Program Type: PBS
UTM X: 592460.04058999999
UTM Y: 4504099.5776399998
Expiration Date: 08/30/2006
Site Type: Other

Affiliation Records:

Site Id: 28752
Affiliation Type: Facility Owner
Company Name: OUR LADY OF LOURDES R.C. CHURCH
Contact Type: Not reported
Contact Name: Not reported
Address1: 11 DE SALES PLACE
Address2: Not reported
City: BROOKLYN
State: NY
Zip Code: 11207
Country Code: 001
Phone: (718) 452-2260
EMail: Not reported
Fax Number: Not reported
Modified By: TRANSLAT
Date Last Modified: 3/4/2004

Site Id: 28752
Affiliation Type: Mail Contact
Company Name: OUR LADY OF LOURDES
Contact Type: Not reported
Contact Name: REV. W.A. SMITH
Address1: 11 DE SALES PLACE
Address2: Not reported
City: BROOKLYN
State: NY
Zip Code: 11207
Country Code: 001
Phone: (718) 452-2260
EMail: Not reported
Fax Number: Not reported
Modified By: TRANSLAT
Date Last Modified: 3/4/2004

Site Id: 28752
Affiliation Type: On-Site Operator
Company Name: OUR LADY OF LOURDES R.C. CHURCH
Contact Type: Not reported
Contact Name: REV. W.A. SMITH
Address1: Not reported
Address2: Not reported
City: Not reported
State: NN
Zip Code: Not reported
Country Code: 001
Phone: (718) 452-2260
EMail: Not reported
Fax Number: Not reported
Modified By: TRANSLAT

OUR LADY OF LOURDES (Continued) **U003800459**

Date Last Modified: 3/4/2004

Site Id: 28752
Affiliation Type: Emergency Contact
Company Name: OUR LADY OF LOURDES R.C. CHURCH
Contact Type: Not reported
Contact Name: REV. W.A. SMITH
Address1: Not reported
Address2: Not reported
City: Not reported
State: NN
Zip Code: Not reported
Country Code: 001
Phone: (718) 452-2260
EMail: Not reported
Fax Number: Not reported
Modified By: TRANSLAT
Date Last Modified: 3/4/2004

Tank Info:

Tank Number: 002
Tank Id: 62011
Material Code: 0001
Common Name of Substance: #2 Fuel Oil (On-Site Consumption)

Equipment Records:

J02 - Dispenser - Suction Dispenser
L09 - Piping Leak Detection - Exempt Suction Piping
G00 - Tank Secondary Containment - None
D01 - Pipe Type - Steel/Carbon Steel/Iron
A00 - Tank Internal Protection - None
H00 - Tank Leak Detection - None
B00 - Tank External Protection - None
I02 - Overfill - High Level Alarm
C02 - Pipe Location - Underground/On-ground
F00 - Pipe External Protection - None

Tank Location: 1
Tank Type: Steel/Carbon Steel/Iron
Tank Status: In Service
Pipe Model: Not reported
Install Date: Not reported
Capacity Gallons: 3000
Tightness Test Method: NN
Date Test: Not reported
Next Test Date: Not reported
Date Tank Closed: Not reported
Register: True
Modified By: TRANSLAT
Last Modified: 03/04/2004
Material Name: #2 Fuel Oil (On-Site Consumption)

Tank Number: 003
Tank Id: 62012
Material Code: 0001

OUR LADY OF LOURDES (Continued) **U003800459**

Common Name of Substance: #2 Fuel Oil (On-Site Consumption)

Equipment Records:

I00 - Overfill - None
G00 - Tank Secondary Containment - None
D01 - Pipe Type - Steel/Carbon Steel/Iron
A00 - Tank Internal Protection - None
H00 - Tank Leak Detection - None
B00 - Tank External Protection - None
C02 - Pipe Location - Underground/On-ground
F00 - Pipe External Protection - None

Tank Location: 1
Tank Type: Steel/Carbon Steel/Iron
Tank Status: In Service
Pipe Model: Not reported
Install Date: Not reported
Capacity Gallons: 2500
Tightness Test Method: NN
Date Test: Not reported
Next Test Date: Not reported
Date Tank Closed: Not reported
Register: True
Modified By: TRANSLAT
Last Modified: 03/04/2004
Material Name: #2 Fuel Oil (On-Site Consumption)

Tank Number: 004
Tank Id: 62013
Material Code: 0001
Common Name of Substance: #2 Fuel Oil (On-Site Consumption)

Equipment Records:

I00 - Overfill - None
G00 - Tank Secondary Containment - None
D01 - Pipe Type - Steel/Carbon Steel/Iron
A00 - Tank Internal Protection - None
H00 - Tank Leak Detection - None
B00 - Tank External Protection - None
F00 - Pipe External Protection - None
C02 - Pipe Location - Underground/On-ground

Tank Location: 1
Tank Type: Steel/Carbon Steel/Iron
Tank Status: In Service
Pipe Model: Not reported
Install Date: Not reported
Capacity Gallons: 2500
Tightness Test Method: NN
Date Test: Not reported
Next Test Date: Not reported
Date Tank Closed: Not reported
Register: True
Modified By: TRANSLAT
Last Modified: 03/04/2004
Material Name: #2 Fuel Oil (On-Site Consumption)

OUR LADY OF LOURDES (Continued) **U003800459**

HIST AST:

PBS Number:	2-606897
SWIS Code:	6101
Operator:	REV. W.A. SMITH
Facility Phone:	(718) 452-2260
Facility Addr2:	Not reported
Facility Type:	OTHER
Emergency:	REV. W.A. SMITH
Emergency Tel:	(718) 452-2260
Old PBSNO:	Not reported
Date Inspected:	Not reported
Inspector:	Not reported
Result of Inspection:	Not reported
Owner Name:	OUR LADY OF LOURDES R.C. CHURCH
Owner Address:	11 DE SALES PLACE
Owner City,St,Zip:	BROOKLYN, NY 11207
Federal ID:	Not reported
Owner Tel:	(718) 452-2260
Owner Type:	Corporate/Commercial
Owner Subtype:	Not reported
Mailing Contact:	REV. W.A. SMITH
Mailing Name:	OUR LADY OF LOURDES
Mailing Address:	11 DE SALES PLACE
Mailing Address 2:	Not reported
Mailing City,St,Zip:	BROOKLYN, NY 11207
Mailing Telephone:	(718) 452-2260
Owner Mark:	First Owner
Facility Status:	1 - Active PBS facility, i.e. total capacity of the PBS tanks is greater than 1,100 gallons, regardless if Subpart 360-14 tanks exist or not at the facility.
Certification Flag:	False
Certification Date:	10/18/2001
Expiration:	08/30/2006
Renew Flag:	False
Renew Date:	Not reported
Total Capacity:	10000
FAMT:	True
Facility Screen:	No Missing Data
Owner Screen:	No Missing Data
Tank Screen:	No Missing Data
Dead Letter:	False
CBS Number:	Not reported
Town or City:	NEW YORK CITY
County Code:	61
Town or City Code:	01
Region:	2
Tank ID:	002
Tank Location:	ABOVEGROUND
Tank Status:	In Service
Install Date:	Not reported
Capacity (Gal):	3000
Product Stored:	NOS 1,2, OR 4 FUEL OIL
Tank Type:	Steel/carbon steel
Tank Internal:	0
Tank External:	0
Pipe Location:	Underground

OUR LADY OF LOURDES (Continued) **U003800459**

Pipe Type:	STEEL/IRON
Pipe Internal:	None
Pipe External:	0
Tank Containment:	None
Leak Detection:	0
Overfill Protection:	2
Dispenser Method:	Suction
Date Tested:	Not reported
Next Test Date:	Not reported
Missing Data for Tank:	No Missing Data
Date Closed:	Not reported
Test Method:	Not reported
Deleted:	False
Updated:	True
SPDES Number:	Not reported
Lat/Long:	Not reported

Tank ID:	003
Tank Location:	ABOVEGROUND
Tank Status:	In Service
Install Date:	Not reported
Capacity (Gal):	2500
Product Stored:	NOS 1,2, OR 4 FUEL OIL
Tank Type:	Steel/carbon steel
Tank Internal:	0
Tank External:	0
Pipe Location:	Underground
Pipe Type:	STEEL/IRON
Pipe Internal:	None
Pipe External:	0
Tank Containment:	None
Leak Detection:	0
Overfill Protection:	0
Dispenser Method:	0
Date Tested:	Not reported
Next Test Date:	Not reported
Missing Data for Tank:	No Missing Data
Date Closed:	Not reported
Test Method:	Not reported
Deleted:	False
Updated:	True
SPDES Number:	Not reported
Lat/Long:	Not reported

Tank ID:	004
Tank Location:	ABOVEGROUND
Tank Status:	In Service
Install Date:	Not reported
Capacity (Gal):	2500
Product Stored:	NOS 1,2, OR 4 FUEL OIL
Tank Type:	Steel/carbon steel
Tank Internal:	0
Tank External:	0
Pipe Location:	Underground
Pipe Type:	STEEL/IRON

OUR LADY OF LOURDES (Continued) **U003800459**

Pipe Internal:	None
Pipe External:	0
Tank Containment:	None
Leak Detection:	0
Overfill Protection:	0
Dispenser Method:	0
Date Tested:	Not reported
Next Test Date:	Not reported
Missing Data for Tank:	No Missing Data
Date Closed:	Not reported
Test Method:	Not reported
Deleted:	False
Updated:	True
SPDES Number:	Not reported
Lat/Long:	Not reported

---

54 **192 RALPH AVENUE** **NY SHWS** **S109416407**
192 RALPH AVE **NY MANIFEST** **N/A**
BROOKLYN, NY 11233 **NY VCP**

SHWS:

Program:	HW
Site Code:	58281
Classification:	Significant threat to the public health or environment - action required.
Region:	2
Acres:	.009
HW Code:	224042
Record Add:	04/04/2003
Record Upd:	10/27/2014
Updated By:	MJKOMORO

Site Description: Location: The site is located in an urban area in the southeastern part of the Bedford Stuyvesant section of Brooklyn. The site occupies 188 through 192 Ralph Avenue and is identified on the New York City Tax Map as Section 3, Block 1678, Lot 53. Site Features: The main site feature is the existing three-story building on the property and an attached one-story addition with a basement at the rear (192 Ralph Avenue). The building structure is 20' x 80' occupying an area of approximately 0.037 acres.Current Zoning/Use: The building at the site is zoned mixed Residential and Commercial (R6B) and is currently unoccupied. The surrounding properties are either zoned the same or as Residential 1 and 2 Family (primarily row house structures), which make up the majority of the area property uses. The row house property adjacent to the site building at 590 MacDonough Street has this latter zoning designation, while the adjacent 4-story, 14-unit apartment building to the south at 196 Ralph Avenue has the residential and commercial designation.Past Use of the Site: Dry-cleaning operations (wet chemical) were conducted at the site from approximately 1946 until 1998. From 1998 until 2000 the site was used solely as a drop-shop dry-cleaning operation. The dry-cleaning operations took place in the 20 x 20 foot addition at the rear of the building with the equipment located on the first floor. It appears that the site contamination came from releases of process chemicals into the basement area of the one-story building addition, which at the time had a dirt floor in the basement allowing migration of contaminants into the underlying soils and groundwater. Site contamination was discovered in 2002 during an owner-initiated subsurface investigation within the basement area of the building.

192 RALPH AVENUE (Continued) **S109416407**

With the confirmation of waste disposal at the site the property owner entered the Department's Voluntary Cleanup Program (VCP)as a Volunteer in 2004. The VCP site is defined as the entire 80' x 20' parcel. The State Superfund site is a 20' x 20' area at the southern end of the parcel.Operable Units: The site was divided into two operable units. An operable unit represents a portion of a remedial program for a site that for technical or administrative reasons can be addressed separately to investigate, eliminate or mitigate a release, threat of release or exposure pathway resulting from the site contamination. Operable Unit 2 (OU2) is the on-site source area. A Record of Decision was signed for OU2 on October 18, 2013. OU1 consists of the off-site groundwater and soil vapor plumes.Site Geology and Hydrogeology: The general area geology is composed of outwash sand and gravel deposits. Locally, there are highly permeable fine to medium sands with some gravel. There appears to be a confining silt/clay layer of unknown thickness present in the site area around 60 to 70 feet below the ground surface. Groundwater is encountered at 35 to 40 feet below ground surface (~9 feet above sea level). The area groundwater flow is to the south/southeast.

Env Problem: Nature and Extent of Contamination: Based upon investigations conducted to date the primary contaminant of concern at the site is the dry cleaning solvent tetrachloroethylene (also known as perchloroethylene, perc or PCE). Chemical concentrations are reported in parts per billion (ppb) for water, soil samples are reported in parts per million (ppm) while air samples are reported in micrograms per cubic meter (ug/m3).Soil Contamination: The significant soil contamination at the site is primarily limited to the area under the building footprint. The shallow soils are contaminated with PCE in the range of 10 to 344 ppm. The restricted residential soil cleanup objective (SCO) for PCE is 19 ppm.Groundwater Contamination: Groundwater beneath the building footprint is contaminated with PCE above groundwater standard of 5 ppb. PCE has also migrated from the site area down-gradient to the south southeast under the adjoining sidewalks and streets. PCE contamination in the upper part of the aquifer (~ 40 feet below ground surface) ranges from approximately 2.4 to 320 ppb in the vicinity of the site in February, 2013.Soil Vapor: Soil vapor measurements taken from the five extraction wells in the basement of the building showed PCE concentrations ranged from 678 to 19,000 ug/m3 during the latest monitoring event.Indoor Air: A post-IRM indoor air sample in the southern 20'x 20' portion of the parcel defined as the State Superfund site showed PCE at a concentration of 7.46 ug/m3. Three post-IRM indoor air samples were taken in the remainder of the parcel and contained a maximum PCE concentration of 6.71 ug/m3.

Health Problem: People will not come into contact with contaminated soils since they are located at depth and beneath a building foundation. Contaminated groundwater at the site is not used for drinking or other purposes and the site is served by a public water supply that obtains water from a different source not affected by this contamination. Volatile organic compounds in groundwater may move into the soil vapor (air spaces within the soil), which in turn may move into overlying buildings and affect indoor air quality. This process, which is similar to the movement of radon gas from the subsurface into the indoor air of buildings, is referred to as soil vapor intrusion. A soil vapor extraction system has been installed beneath the on-site building to prevent the indoor air quality from being affected by the contamination in soil vapor beneath the building. The potential for

192 RALPH AVENUE (Continued) **S109416407**

off-site inhalation exposures due to soil vapor intrusion is being investigated as part of a separate investigation (Operable Unit 1).

Dump:	False
Structure:	True
Lagoon:	False
Landfill:	False
Pond:	False
Disp Start:	Not reported
Disp Term:	Not reported
Lat/Long:	Not reported
Dell:	False
Record Add:	4/4/2003 10:25:00 AM
Record Upd:	9/20/2013 1:58:00 PM
Updated By:	ldennist
Own Op:	Owner
Sub Type:	05
Owner Name:	Peter S. Rosenbaum
Owner Company:	Brooklyn Properties 5, LLC
Owner Address:	188 Ralph Avenue
Owner Addr2:	Not reported
Owner City,St,Zip:	Brooklyn, NY 11233
Owner Country:	United States of America
Own Op:	On-Site Operator
Sub Type:	E
Owner Name:	Peter S. Rosenbaum
Owner Company:	Brooklyn Properties 5, LLC
Owner Address:	192 Ralph Avenue
Owner Addr2:	Not reported
Owner City,St,Zip:	Brooklyn, NY 11233
Owner Country:	United States of America
Own Op:	Applicant/Requestor
Sub Type:	E
Owner Name:	Omri Minin
Owner Company:	Hubbell Mountain, LLC
Owner Address:	404 East 79th Street
Owner Addr2:	Not reported
Owner City,St,Zip:	New York, NY 10075-1482
Owner Country:	United States of America
Own Op:	Applicant/Requestor
Sub Type:	E
Owner Name:	Peter S. Rosenbaum
Owner Company:	Brooklyn Properties 5, LLC
Owner Address:	188 Ralph Avenue
Owner Addr2:	Not reported
Owner City,St,Zip:	Brooklyn, NY 11576
Owner Country:	United States of America
Own Op:	Document Repository
Sub Type:	C01
Owner Name:	Not reported
Owner Company:	Saratoga Library
Owner Address:	8 Thomas S. Boyland St
Owner Addr2:	Not reported
Owner City,St,Zip:	Brooklyn, NY 11233
Owner Country:	United States of America
Own Op:	Owner
Sub Type:	05
Owner Name:	Peter S. Rosenbaum

192 RALPH AVENUE (Continued) **S109416407**

Owner Company:	Brooklyn Properties 5, LLC
Owner Address:	412 Carriage Road
Owner Addr2:	Not reported
Owner City,St,Zip:	Roslyn, NY 11576
Owner Country:	United States of America
HW Code:	224042
Waste Type:	TETRACHLOROETHYLENE (PCE)
Waste Quantity:	UNKNOWN
Waste Code:	Not reported
HW Code:	224042
Waste Type:	TRICHLOROETHENE (TCE)
Waste Quantity:	UNKNOWN
Waste Code:	Not reported
Crossref ID:	V00669
Cross Ref Type Code:	04
Cross Ref Type:	VCP Site ID
Record Added Date:	6/16/2008 9:56:00 AM
Record Updated:	6/16/2008 9:56:00 AM
Updated By:	MOBARRIE

NY MANIFEST:

EPA ID:	NYP000969154
Country:	USA

Mailing Info:

Name:	NYSDEC SOIL INVESTIGATION
Contact:	NYSDEC - SITE #224042
Address:	625 BROADWAY - 12TH FLOOR
City/State/Zip:	ALBANY, NY 12233
Country:	USA
Phone:	518-402-9767

Manifest:

Document ID:	Not reported
Manifest Status:	Not reported
Trans1 State ID:	NYR000134957
Trans2 State ID:	NJD054126164
Generator Ship Date:	01/04/2013
Trans1 Recv Date:	01/04/2013
Trans2 Recv Date:	01/17/2013
TSD Site Recv Date:	02/05/2013
Part A Recv Date:	Not reported
Part B Recv Date:	Not reported
Generator EPA ID:	NYP000969154
Trans1 EPA ID:	Not reported
Trans2 EPA ID:	Not reported
TSDF ID:	OHD066060609
Waste Code:	Not reported
Quantity:	400
Units:	P - Pounds
Number of Containers:	1
Container Type:	DM - Metal drums, barrels
Handling Method:	T Chemical, physical, or biological treatment.
Specific Gravity:	1
Year:	2013
Manifest Tracking Num:	009181424JJK

192 RALPH AVENUE (Continued) **S109416407**

Import Ind:	N
Export Ind:	N
Discr Quantity Ind:	N
Discr Type Ind:	N
Discr Residue Ind:	N
Discr Partial Reject Ind:	N
Discr Full Reject Ind:	N
Manifest Ref Num:	Not reported
Alt Fac RCRA Id:	Not reported
Alt Fac Sign Date:	Not reported
Mgmt Method Type Code:	H141

Document ID:	Not reported
Manifest Status:	Not reported
Trans1 State ID:	NYR000134957
Trans2 State ID:	NJD054126164
Generator Ship Date:	01/10/2013
Trans1 Recv Date:	01/10/2013
Trans2 Recv Date:	01/17/2013
TSD Site Recv Date:	02/05/2013
Part A Recv Date:	Not reported
Part B Recv Date:	Not reported
Generator EPA ID:	NYP000969154
Trans1 EPA ID:	Not reported
Trans2 EPA ID:	Not reported
TSDF ID:	OHD066060609
Waste Code:	Not reported
Quantity:	1200
Units:	P - Pounds
Number of Containers:	2
Container Type:	DM - Metal drums, barrels
Handling Method:	L Landfill.
Specific Gravity:	1
Year:	2013
Manifest Tracking Num:	009181425JJK
Import Ind:	N
Export Ind:	N
Discr Quantity Ind:	N
Discr Type Ind:	N
Discr Residue Ind:	N
Discr Partial Reject Ind:	N
Discr Full Reject Ind:	N
Manifest Ref Num:	Not reported
Alt Fac RCRA Id:	Not reported
Alt Fac Sign Date:	Not reported
Mgmt Method Type Code:	H141

Document ID:	Not reported
Manifest Status:	Not reported
Trans1 State ID:	NYR000134957
Trans2 State ID:	NJD054126164
Generator Ship Date:	01/11/2013
Trans1 Recv Date:	01/11/2013
Trans2 Recv Date:	01/17/2013
TSD Site Recv Date:	02/05/2013

192 RALPH AVENUE (Continued) **S109416407**

Part A Recv Date:	Not reported
Part B Recv Date:	Not reported
Generator EPA ID:	NYP000969154
Trans1 EPA ID:	Not reported
Trans2 EPA ID:	Not reported
TSDF ID:	OHD066060609
Waste Code:	Not reported
Quantity:	1200
Units:	P - Pounds
Number of Containers:	2
Container Type:	DM - Metal drums, barrels
Handling Method:	L Landfill.
Specific Gravity:	1
Year:	2013
Manifest Tracking Num:	009181426JJK
Import Ind:	N
Export Ind:	N
Discr Quantity Ind:	N
Discr Type Ind:	N
Discr Residue Ind:	N
Discr Partial Reject Ind:	N
Discr Full Reject Ind:	N
Manifest Ref Num:	Not reported
Alt Fac RCRA Id:	Not reported
Alt Fac Sign Date:	Not reported
Mgmt Method Type Code:	H141

Document ID:	Not reported
Manifest Status:	Not reported
Trans1 State ID:	NYR000134957
Trans2 State ID:	NJD054126164
Generator Ship Date:	01/03/2013
Trans1 Recv Date:	01/03/2013
Trans2 Recv Date:	01/17/2013
TSD Site Recv Date:	02/05/2013
Part A Recv Date:	Not reported
Part B Recv Date:	Not reported
Generator EPA ID:	NYP000969154
Trans1 EPA ID:	Not reported
Trans2 EPA ID:	Not reported
TSDF ID:	OHD066060609
Waste Code:	Not reported
Quantity:	460
Units:	P - Pounds
Number of Containers:	1
Container Type:	DM - Metal drums, barrels
Handling Method:	L Landfill.
Specific Gravity:	1
Year:	2013
Manifest Tracking Num:	009181469JJK
Import Ind:	N
Export Ind:	N
Discr Quantity Ind:	N
Discr Type Ind:	N
Discr Residue Ind:	N
Discr Partial Reject Ind:	N

192 RALPH AVENUE (Continued) **S109416407**

Discr Full Reject Ind:	N
Manifest Ref Num:	Not reported
Alt Fac RCRA Id:	Not reported
Alt Fac Sign Date:	Not reported
Mgmt Method Type Code:	H141

Document ID:	Not reported
Manifest Status:	Not reported
Trans1 State ID:	NYR000134957
Trans2 State ID:	NJD054126164
Generator Ship Date:	01/23/2013
Trans1 Recv Date:	01/23/2013
Trans2 Recv Date:	01/24/2013
TSD Site Recv Date:	02/12/2013
Part A Recv Date:	Not reported
Part B Recv Date:	Not reported
Generator EPA ID:	NYP000969154
Trans1 EPA ID:	Not reported
Trans2 EPA ID:	Not reported
TSDF ID:	OHD066060609
Waste Code:	Not reported
Quantity:	450
Units:	P - Pounds
Number of Containers:	1
Container Type:	DM - Metal drums, barrels
Handling Method:	T Chemical, physical, or biological treatment.
Specific Gravity:	1
Year:	2013
Manifest Tracking Num:	009181482JJK
Import Ind:	N
Export Ind:	N
Discr Quantity Ind:	N
Discr Type Ind:	N
Discr Residue Ind:	N
Discr Partial Reject Ind:	N
Discr Full Reject Ind:	N
Manifest Ref Num:	Not reported
Alt Fac RCRA Id:	Not reported
Alt Fac Sign Date:	Not reported
Mgmt Method Type Code:	H141

Document ID:	Not reported
Manifest Status:	Not reported
Trans1 State ID:	NYR000134957
Trans2 State ID:	NJD054126164
Generator Ship Date:	01/17/2013
Trans1 Recv Date:	01/17/2013
Trans2 Recv Date:	01/24/2013
TSD Site Recv Date:	02/12/2013
Part A Recv Date:	Not reported
Part B Recv Date:	Not reported
Generator EPA ID:	NYP000969154
Trans1 EPA ID:	Not reported
Trans2 EPA ID:	Not reported
TSDF ID:	OHD066060609

192 RALPH AVENUE (Continued) **S109416407**

Waste Code:	Not reported
Quantity:	1400
Units:	P - Pounds
Number of Containers:	2
Container Type:	DM - Metal drums, barrels
Handling Method:	L Landfill.
Specific Gravity:	1
Year:	2013
Manifest Tracking Num:	009181479JJK
Import Ind:	N
Export Ind:	N
Discr Quantity Ind:	N
Discr Type Ind:	N
Discr Residue Ind:	N
Discr Partial Reject Ind:	N
Discr Full Reject Ind:	N
Manifest Ref Num:	Not reported
Alt Fac RCRA Id:	Not reported
Alt Fac Sign Date:	Not reported
Mgmt Method Type Code:	H141

Document ID:	Not reported
Manifest Status:	Not reported
Trans1 State ID:	NYR000134957
Trans2 State ID:	NJD054126164
Generator Ship Date:	01/22/2013
Trans1 Recv Date:	01/22/2013
Trans2 Recv Date:	01/24/2013
TSD Site Recv Date:	02/12/2013
Part A Recv Date:	Not reported
Part B Recv Date:	Not reported
Generator EPA ID:	NYP000969154
Trans1 EPA ID:	Not reported
Trans2 EPA ID:	Not reported
TSDF ID:	OHD066060609
Waste Code:	Not reported
Quantity:	80
Units:	G - Gallons (liquids only)* (8.3 pounds)
Number of Containers:	2
Container Type:	DM - Metal drums, barrels
Handling Method:	T Chemical, physical, or biological treatment.
Specific Gravity:	1
Year:	2013
Manifest Tracking Num:	009181480JJK
Import Ind:	N
Export Ind:	N
Discr Quantity Ind:	N
Discr Type Ind:	N
Discr Residue Ind:	N
Discr Partial Reject Ind:	N
Discr Full Reject Ind:	N
Manifest Ref Num:	Not reported
Alt Fac RCRA Id:	Not reported
Alt Fac Sign Date:	Not reported
Mgmt Method Type Code:	H141

192 RALPH AVENUE (Continued) **S109416407**

Document ID:	Not reported
Manifest Status:	Not reported
Trans1 State ID:	NYR000134957
Trans2 State ID:	NJD054126164
Generator Ship Date:	01/21/2013
Trans1 Recv Date:	01/21/2013
Trans2 Recv Date:	01/24/2013
TSD Site Recv Date:	02/12/2013
Part A Recv Date:	Not reported
Part B Recv Date:	Not reported
Generator EPA ID:	NYP000969154
Trans1 EPA ID:	Not reported
Trans2 EPA ID:	Not reported
TSDF ID:	OHD066060609
Waste Code:	Not reported
Quantity:	1600
Units:	P - Pounds
Number of Containers:	2
Container Type:	DM - Metal drums, barrels
Handling Method:	L Landfill.
Specific Gravity:	1
Year:	2013
Manifest Tracking Num:	009181481JJK
Import Ind:	N
Export Ind:	N
Discr Quantity Ind:	N
Discr Type Ind:	N
Discr Residue Ind:	N
Discr Partial Reject Ind:	N
Discr Full Reject Ind:	N
Manifest Ref Num:	Not reported
Alt Fac RCRA Id:	Not reported
Alt Fac Sign Date:	Not reported
Mgmt Method Type Code:	H141

Document ID:	Not reported
Manifest Status:	Not reported
Trans1 State ID:	NYR000134957
Trans2 State ID:	NJD054126164
Generator Ship Date:	01/14/2013
Trans1 Recv Date:	01/14/2013
Trans2 Recv Date:	01/17/2013
TSD Site Recv Date:	02/05/2013
Part A Recv Date:	Not reported
Part B Recv Date:	Not reported
Generator EPA ID:	NYP000969154
Trans1 EPA ID:	Not reported
Trans2 EPA ID:	Not reported
TSDF ID:	OHD066060609
Waste Code:	Not reported
Quantity:	1200
Units:	P - Pounds
Number of Containers:	2
Container Type:	DM - Metal drums, barrels
Handling Method:	L Landfill.
Specific Gravity:	1

192 RALPH AVENUE (Continued) **S109416407**

Year:	2013
Manifest Tracking Num:	009181478JJK
Import Ind:	N
Export Ind:	N
Discr Quantity Ind:	N
Discr Type Ind:	N
Discr Residue Ind:	N
Discr Partial Reject Ind:	N
Discr Full Reject Ind:	N
Manifest Ref Num:	Not reported
Alt Fac RCRA Id:	Not reported
Alt Fac Sign Date:	Not reported
Mgmt Method Type Code:	H141

VCP:

Program Type:	VCP
Site Code:	58001
HW Code:	V00669
Site Class:	A
SWIS:	2401
Region:	2
Town:	New York City
Acres:	Not reported
Date Record Added:	08/29/2003
Date Record Updated:	10/21/2013
Updated By:	MJKOMORO
Site Description:	Location: The site is located in an urban area in the southeastern part of the Bedford Stuyvesant section of Brooklyn. The site occupies 188 through 192 Ralph Avenue and is identified on the New York City Tax Map as Section 6, Block 1678, Lot 53. Site Features: The main site feature is the existing three story building on the property and an attached one story addition with a basement at the rear (192 Ralph Avenue). The building structure is 20' X 80' occupying an area of approximately 0.037 acres.Current Zoning/Use: The building at the site is zoned mixed Residential and Commercial (R6B) and is currently unoccupied. The surrounding properties are either zoned the same or as Residential 1 and 2 Family (primarily row house structures), which make up the majority of the area property uses. The row house property adjacent to the site building at 590 Macdonough Street has this latter zoning designation, while the adjacent 4 story, 14 unit apartment building to the south at 196 Ralph Avenue has the residential and commercial designation.Past Use of the Site: Dry cleaning operations (wet chemical) were conducted at the site property from approximately 1946 until 1998. From 1998 until 2000 the site was used solely as a "drop shop" dry cleaning operation. The dry cleaning operations took place in the 18 X 20 foot addition at the rear of the building with the equipment located on the first floor. It appears that the site contamination came from releases of process chemicals into the basement area of the one story building addition, which at the time had a dirt floor in the basement allowing migration of contaminants into the underlying soils and groundwater. Site contamination was discovered in 2002 during an Owner initiated subsurface investigation within the basement area of the building. With the confirmation of waste disposal at the site the property owner entered the Department's Voluntary Cleanup Program as a Volunteer in 2004.Site Geology and Hydrogeology: The general area geology is composed of outwash sand and graveldeposits. Locally there

192 RALPH AVENUE (Continued) **S109416407**

are highly permeable fine to medium sands with some gravel. There appears to be a confining silt/clay layer of unknown thickness present in the site area around 60 to 70 feet below the ground surface. Groundwater is encountered at 35 to 40 feet below ground surface (~9 feet above sea level). The area groundwater flow is to the south/southeast.A Decision Document for the site was signed on October 18, 2013.

Env Problem: Nature and Extent of Contamination: Based upon investigations conducted to date the primary contaminant of concern at the site is the dry cleaning solvent tetrachloroethylene (also known as perchloroethylene, perc or PCE) and to a minor extent the breakdown products of this chemical. Chemical concentrations are reported in parts per billion (ppb) for water, soil samples are reported in parts per million (ppm) while air samples are reported in micrograms per cubic meter (ug/m3).Soil Contamination: The significant soil contamination at the site is primarily limited to the area under the building footprint. The shallow soils are contaminated with PCE in the range of 10 to 344 ppm. The restricted residential soil cleanup objective (SCO) for PCE is 19 ppm.Groundwater Contamination: Groundwater beneath the building footprint is contaminated with PCE above groundwater standard of 5 ppb. PCE has also migrated from the site area down-gradient to the south southeast under the adjoining sidewalks and streets. PCE contamination in the upper part of the aquifer (~ 40 feet below ground surface) ranges from approximately 80 to 7,100 ppb.Soil Vapor: Soil vapor measurements taken from the five extraction wells in the basement of the building showed PCE concentrations ranged from 678 to 19,000 ug/m3 during the latest monitoring event.

Health Problem: People will not come into contact with contaminated soils since they are located at depth and beneath a building foundation. Contaminated groundwater at the site is not used for drinking or other purposes and the site is served by a public water supply that obtains water from a different source not affected by this contamination. Volatile organic compounds in groundwater may move into the soil vapor (air spaces within the soil), which in turn may move into overlying buildings and affect indoor air quality. This process, which is similar to the movement of radon gas from the subsurface into the indoor air of buildings, is referred to as soil vapor intrusion. A soil vapor extraction system has been installed beneath the on-site building to prevent the indoor air quality from being affected by the contamination in soil vapor beneath the building. The potential for off-site inhalation exposures due to soil vapor intrusion is being investigated as part of a separate investigation.

---

55 **NYNEX** **NY MANIFEST** **1009233477**
ATLANTIC AVENUE & ELDERTLANE **N/A**
BROOKLYN, NY 11208

NY MANIFEST:
EPA ID: NYP000915892
Country: USA

Mailing Info:
Name: NYNEX
Contact: JOHN DEACHMAN
Address: 1095 AVENUE OF AMER
City/State/Zip: NEW YORK, NY 10036
Country: USA

NYNEX (Continued) **1009233477**

Phone: 212-395-6040

Manifest:

Document ID:	NJA1917246
Manifest Status:	Completed after the designated time period for a TSDF to get a copy to the DEC
Trans1 State ID:	50060
Trans2 State ID:	Not reported
Generator Ship Date:	07/08/1994
Trans1 Recv Date:	07/08/1994
Trans2 Recv Date:	/ /
TSD Site Recv Date:	07/08/1994
Part A Recv Date:	/ /
Part B Recv Date:	08/04/1994
Generator EPA ID:	NYP000915892
Trans1 EPA ID:	NYD980761191
Trans2 EPA ID:	Not reported
TSDF ID:	NJD002200046
Waste Code:	D008 - LEAD 5.0 MG/L TCLP
Quantity:	00110
Units:	G - Gallons (liquids only)* (8.3 pounds)
Number of Containers:	002
Container Type:	DM - Metal drums, barrels
Handling Method:	T Chemical, physical, or biological treatment.
Specific Gravity:	100
Year:	1994

---

56 **SPINNING & STAMPING** **NY UST** **U001841570**
81 SHEPHERD AVENUE **N/A**
BROOKLYN, NY 11208

UST:

Id/Status:	2-600670 / Unregulated/Closed
Program Type:	PBS
Region:	STATE
DEC Region:	2
Expiration Date:	03/03/1997
UTM X:	594441.63321
UTM Y:	4504090.0546700004
Site Type:	Manufacturing (Other than Chemical)/Processing

Affiliation Records:

Site Id:	22650
Affiliation Type:	Facility Owner
Company Name:	GOLDLEIN REALTY
Contact Type:	Not reported
Contact Name:	Not reported
Address1:	8 SOUTH END CT
Address2:	Not reported
City:	WOODMERE
State:	NY
Zip Code:	11598
Country Code:	001
Phone:	(516) 249-2468
EMail:	Not reported
Fax Number:	Not reported
Modified By:	TRANSLAT
Date Last Modified:	3/4/2004

SPINNING & STAMPING (Continued) **U001841570**

Site Id:	22650
Affiliation Type:	Mail Contact
Company Name:	TURNABOUT ENVIRONMENTAL SERVICES INC.
Contact Type:	Not reported
Contact Name:	JAMES ARMELLINO
Address1:	74 N. PROSPECT AVENUE
Address2:	Not reported
City:	LYNBROOK
State:	NY
Zip Code:	11563
Country Code:	001
Phone:	(516) 887-4411
EMail:	Not reported
Fax Number:	Not reported
Modified By:	TRANSLAT
Date Last Modified:	3/4/2004

Site Id:	22650
Affiliation Type:	On-Site Operator
Company Name:	SPINNING & STAMPING
Contact Type:	Not reported
Contact Name:	SAMUEL GOLDBERG
Address1:	Not reported
Address2:	Not reported
City:	Not reported
State:	NN
Zip Code:	Not reported
Country Code:	001
Phone:	(718) 649-7900
EMail:	Not reported
Fax Number:	Not reported
Modified By:	TRANSLAT
Date Last Modified:	3/4/2004

Site Id:	22650
Affiliation Type:	Emergency Contact
Company Name:	GOLDLEIN REALTY
Contact Type:	Not reported
Contact Name:	TURNABOUT ENVIROMENTAL
Address1:	Not reported
Address2:	Not reported
City:	Not reported
State:	NN
Zip Code:	Not reported
Country Code:	001
Phone:	(516) 887-4411
EMail:	Not reported
Fax Number:	Not reported
Modified By:	TRANSLAT
Date Last Modified:	3/4/2004

Tank Info:

Tank Number:	11
Tank ID:	43250
Tank Status:	Closed - In Place
Material Name:	Closed - In Place

SPINNING & STAMPING (Continued) **U001841570**

Capacity Gallons:	2500
Install Date:	11/01/1991
Date Tank Closed:	Not reported
Registered:	True
Tank Location:	Underground
Tank Type:	Steel/carbon steel
Material Code:	0001
Common Name of Substance:	#2 Fuel Oil (On-Site Consumption)
Tightness Test Method:	NN
Date Test:	Not reported
Next Test Date:	Not reported
Pipe Model:	Not reported
Modified By:	TRANSLAT
Last Modified:	03/04/2004

Equipment Records:

D01 - Pipe Type - Steel/Carbon Steel/Iron
G00 - Tank Secondary Containment - None
I05 - Overfill - Vent Whistle
J02 - Dispenser - Suction Dispenser
B02 - Tank External Protection - Original Sacrificial Anode
A03 - Tank Internal Protection - Fiberglass Liner (FRP)
F00 - Pipe External Protection - None
I04 - Overfill - Product Level Gauge (A/G)
C01 - Pipe Location - Aboveground
H00 - Tank Leak Detection - None

---

56 **CON EDISON** **NY MANIFEST** **S117315258**
173 RIDGEWOOD AVE **N/A**
BROOKLYN, NY 11208

NY MANIFEST:

EPA ID:	NYP004624045
Country:	USA

Mailing Info:

Name:	CON EDISON
Contact:	TOM TEELING
Address:	4 IRVING PLACE 15TH FLOOR
City/State/Zip:	NEW YORK, NY 10003
Country:	USA
Phone:	Not reported

Manifest:

Document ID:	Not reported
Manifest Status:	Not reported
Trans1 State ID:	NJD003812047
Trans2 State ID:	Not reported
Generator Ship Date:	08/11/2014
Trans1 Recv Date:	08/11/2014
Trans2 Recv Date:	Not reported
TSD Site Recv Date:	08/14/2014
Part A Recv Date:	Not reported
Part B Recv Date:	Not reported
Generator EPA ID:	NYP004624045
Trans1 EPA ID:	Not reported

CON EDISON (Continued) **S117315258**

Trans2 EPA ID:	Not reported
TSDF ID:	NJD991291105
Waste Code:	Not reported
Quantity:	50
Units:	G - Gallons (liquids only)* (8.3 pounds)
Number of Containers:	1
Container Type:	TT - Cargo tank, tank trucks
Handling Method:	T Chemical, physical, or biological treatment.
Specific Gravity:	1
Year:	2014
Manifest Tracking Num:	002616019GBF
Import Ind:	N
Export Ind:	N
Discr Quantity Ind:	N
Discr Type Ind:	N
Discr Residue Ind:	N
Discr Partial Reject Ind:	N
Discr Full Reject Ind:	N
Manifest Ref Num:	Not reported
Alt Fac RCRA Id:	Not reported
Alt Fac Sign Date:	Not reported
Mgmt Method Type Code:	H110

---

57 **305 HEMLOCK STREET** **NY LTANKS** **S102672095**
305 HEMLOCK STREET **N/A**
BROOKLYN, NY

LTANKS:

Site ID:	118521
Spill Number/Closed Date:	9212404 / 2/2/1993
Spill Date:	2/2/1993
Spill Cause:	Tank Overfill
Spill Source:	Private Dwelling
Spill Class:	Known release with minimal potential for fire or hazard. DEC Response. Willing Responsible Party. Corrective action taken.
Cleanup Ceased:	2/2/1993
Cleanup Meets Standard:	True
SWIS:	2401
Investigator:	CAMMISA
Referred To:	Not reported
Reported to Dept:	2/2/1993
CID:	Not reported
Water Affected:	Not reported
Spill Notifier:	Other
Last Inspection:	Not reported
Recommended Penalty:	False
UST Involvement:	False
Remediation Phase:	0
Date Entered In Computer:	2/3/1993
Spill Record Last Update:	9/30/2004
Spiller Name:	Not reported
Spiller Company:	J.ALABA
Spiller Address:	305 HEMLOCK STREET
Spiller City,St,Zip:	BROOKLYN, NY
Spiller County:	001
Spiller Contact:	Not reported
Spiller Phone:	Not reported
Spiller Extention:	Not reported

305 HEMLOCK STREET (Continued) **S102672095**

DEC Region: 2
DER Facility ID: 102997
DEC Memo: Not reported
Remarks: CUST ORDERED 150 GALS-TANK OVERFLOWED AT 147 GALS-OIL TO SIDEWALK DRIVER APPLIOED SPEEDI-DRI P/U AND WILL DISPOSE

Material:
Site ID: 118521
Operable Unit ID: 979409
Operable Unit: 01
Material ID: 402256
Material Code: 0001A
Material Name: #2 Fuel Oil
Case No.: Not reported
Material FA: Petroleum
Quantity: 1
Units: Gallons
Recovered: No
Resource Affected: Not reported
Oxygenate: False

Tank Test:

---

58 **9411 FORBELL ST/TUEBER** **NY LTANKS** **S106703571**
9411 FORBELL ST/TUEBER **N/A**
BROOKLYN, NY

LTANKS:
Site ID: 233664
Spill Number/Closed Date: 9106361 / 9/13/1991
Spill Date: 9/12/1991
Spill Cause: Tank Failure
Spill Source: Private Dwelling
Spill Class: Not reported
Cleanup Ceased: 9/13/1991
Cleanup Meets Standard: True
SWIS: 2401
Investigator: O'DOWD
Referred To: Not reported
Reported to Dept: 9/12/1991
CID: Not reported
Water Affected: Not reported
Spill Notifier: Responsible Party
Last Inspection: Not reported
Recommended Penalty: False
UST Involvement: False
Remediation Phase: 0
Date Entered In Computer: 9/25/1991
Spill Record Last Update: 2/18/2003
Spiller Name: Not reported
Spiller Company: Not reported
Spiller Address: Not reported
Spiller City,St,Zip: ***Update***, ZZ
Spiller County: 001
Spiller Contact: Not reported
Spiller Phone: Not reported

9411 FORBELL ST/TUEBER (Continued) **S106703571**

Spiller Extention: Not reported
DEC Region: 2
DER Facility ID: 192526
DEC Memo: Not reported
Remarks: NIPPLE ON TAMK BROKE. SPILL OCCURED IN BASEMENT, MOST WENT INTO SEWER.FD & DEP NOTIFIED.

Material:
Site ID: 233664
Operable Unit ID: 960689
Operable Unit: 01
Material ID: 422073
Material Code: 0001A
Material Name: #2 Fuel Oil
Case No.: Not reported
Material FA: Petroleum
Quantity: 75
Units: Gallons
Recovered: No
Resource Affected: Not reported
Oxygenate: False

Tank Test:

---

59 **EDR US Hist Cleaners** **1014994556**

146 RIDGEWOOD AVE **N/A**
BROOKLYN, NY 11208

EDR Historical Cleaners:

Name: YANET LAUNDROMAT
Year: 2004
Address: 146 RIDGEWOOD AVE

Name: JANETS LAUNDROMAT
Year: 2005
Address: 146 RIDGEWOOD AVE

Name: JANETS LAUNDROMAT
Year: 2006
Address: 146 RIDGEWOOD AVE

Name: JANETS LAUNDROMAT
Year: 2007
Address: 146 RIDGEWOOD AVE

Name: JANETS LAUNDROMAT
Year: 2008
Address: 146 RIDGEWOOD AVE

Name: JANETS LAUNDROMAT
Year: 2009
Address: 146 RIDGEWOOD AVE

Name: LUO FAMILY LAUNDROMAT
Year: 2010
Address: 146 RIDGEWOOD AVE

59 **CON EDISON** **NY MANIFEST** **S117314532**
ESSEX ST & RIDGEWOOD AV **N/A**
BROOKLYN, NY 11201

NY MANIFEST:

EPA ID:	NYP004615944
Country:	USA

Mailing Info:

Name:	CON EDISON
Contact:	CON EDISON
Address:	4 IRVING PL
Address 2:	15TH FL
City/State/Zip:	NEW YORK, NY 10003
Country:	USA
Phone:	Not reported

Manifest:

Document ID:	Not reported
Manifest Status:	Not reported
Trans1 State ID:	NJ0000027193
Trans2 State ID:	Not reported
Generator Ship Date:	08/01/2014
Trans1 Recv Date:	08/01/2014
Trans2 Recv Date:	Not reported
TSD Site Recv Date:	08/04/2014
Part A Recv Date:	Not reported
Part B Recv Date:	Not reported
Generator EPA ID:	NYP004615944
Trans1 EPA ID:	Not reported
Trans2 EPA ID:	Not reported
TSDF ID:	NJD002200046
Waste Code:	Not reported
Quantity:	200
Units:	G - Gallons (liquids only)* (8.3 pounds)
Number of Containers:	1
Container Type:	TT - Cargo tank, tank trucks
Handling Method:	T Chemical, physical, or biological treatment.
Specific Gravity:	1
Year:	2014
Manifest Tracking Num:	013254947JJK
Import Ind:	N
Export Ind:	N
Discr Quantity Ind:	N
Discr Type Ind:	N
Discr Residue Ind:	N
Discr Partial Reject Ind:	N
Discr Full Reject Ind:	N
Manifest Ref Num:	Not reported
Alt Fac RCRA Id:	Not reported
Alt Fac Sign Date:	Not reported
Mgmt Method Type Code:	H110

59 **CON EDISON** **NY MANIFEST** **S117319088**
FRONT OF 148 RIDGEWOOD AVE **N/A**
BROOKLYN, NY 11208

NY MANIFEST:
EPA ID: NYP004667341
Country: USA

Mailing Info:
Name: CON EDISON
Contact: CON EDISON
Address: 4 IRVING PL 15TH FL
City/State/Zip: NEW YORK, NY 10003
Country: USA
Phone: 212-460-3770

NY MANIFEST:
No Manifest Records Available

---

59 **CON EDISON** **NY MANIFEST** **S117315384**
152 RIDGEWOOD AVE **N/A**
BROOKLYN, NY 11208

NY MANIFEST:
EPA ID: NYP004625463
Country: USA

Mailing Info:
Name: CON EDISON
Contact: TOM TEELING
Address: 4 IRVING PLACE 15TH FLOOR
City/State/Zip: NEW YORK, NY 10003
Country: USA
Phone: Not reported

Manifest:

Document ID: Not reported
Manifest Status: Not reported
Trans1 State ID: NJD003812047
Trans2 State ID: Not reported
Generator Ship Date: 08/12/2014
Trans1 Recv Date: 08/12/2014
Trans2 Recv Date: Not reported
TSD Site Recv Date: 08/13/2014
Part A Recv Date: Not reported
Part B Recv Date: Not reported
Generator EPA ID: NYP004625463
Trans1 EPA ID: Not reported
Trans2 EPA ID: Not reported
TSDF ID: NJD991291105
Waste Code: Not reported
Quantity: 50
Units: G - Gallons (liquids only)* (8.3 pounds)
Number of Containers: 1
Container Type: TT - Cargo tank, tank trucks
Handling Method: T Chemical, physical, or biological treatment.
Specific Gravity: 1
Year: 2014
Manifest Tracking Num: 002616330GBF

CON EDISON (Continued) **S117315384**

Import Ind:	N
Export Ind:	N
Discr Quantity Ind:	N
Discr Type Ind:	N
Discr Residue Ind:	N
Discr Partial Reject Ind:	N
Discr Full Reject Ind:	N
Manifest Ref Num:	Not reported
Alt Fac RCRA Id:	Not reported
Alt Fac Sign Date:	Not reported
Mgmt Method Type Code:	H110

---

60 **CON EDISON** **NY MANIFEST** **S117314104**
45 ABERDEEN ST **N/A**
BROOKLYN, NY 11207

NY MANIFEST:

EPA ID:	NYP004611380
Country:	USA

Mailing Info:

Name:	CON EDISON
Contact:	TOM TEELING
Address:	4 IRVING PLACE 15TH FLOOR
City/State/Zip:	NEW YORK, NY 10003
Country:	USA
Phone:	Not reported

Manifest:

Document ID:	Not reported
Manifest Status:	Not reported
Trans1 State ID:	NJD003812047
Trans2 State ID:	Not reported
Generator Ship Date:	07/29/2014
Trans1 Recv Date:	07/29/2014
Trans2 Recv Date:	Not reported
TSD Site Recv Date:	07/29/2014
Part A Recv Date:	Not reported
Part B Recv Date:	Not reported
Generator EPA ID:	NYP004611380
Trans1 EPA ID:	Not reported
Trans2 EPA ID:	Not reported
TSDF ID:	NJD991291105
Waste Code:	Not reported
Quantity:	50
Units:	G - Gallons (liquids only)* (8.3 pounds)
Number of Containers:	1
Container Type:	TT - Cargo tank, tank trucks
Handling Method:	T Chemical, physical, or biological treatment.
Specific Gravity:	1
Year:	2014
Manifest Tracking Num:	002615564GBF
Import Ind:	N
Export Ind:	N
Discr Quantity Ind:	N
Discr Type Ind:	N
Discr Residue Ind:	N

CON EDISON (Continued) **S117314104**

Discr Partial Reject Ind: N
Discr Full Reject Ind: N
Manifest Ref Num: Not reported
Alt Fac RCRA Id: Not reported
Alt Fac Sign Date: Not reported
Mgmt Method Type Code: H110

---

60 **ABERDEEN STREET REALTY LLC** **NY AST** **A100292952**
45 ABERDEEN STREET **N/A**
BROOKLYN, NY 11207

AST:
Region: STATE
DEC Region: 2
Site Status: Active
Facility Id: 2-608966
Program Type: PBS
UTM X: 592444.03249000001
UTM Y: 4504034.77776
Expiration Date: 05/20/2018
Site Type: Apartment Building/Office Building

Affiliation Records:
Site Id: 30813
Affiliation Type: Facility Owner
Company Name: ABERDEEN ST REALTY LLC
Contact Type: AGENT
Contact Name: ABE PULTMAN
Address1: P.O. BOX 100800 VANDERVEER STATION
Address2: Not reported
City: BROOKLYN
State: NY
Zip Code: 11210
Country Code: 001
Phone: (718) 258-6590
EMail: Not reported
Fax Number: Not reported
Modified By: KAKYER
Date Last Modified: 4/22/2013

Site Id: 30813
Affiliation Type: Mail Contact
Company Name: ABERDEEN STREET REALTY LLC
Contact Type: Not reported
Contact Name: ABE PULTMAN
Address1: P.O. BOX 100800
Address2: VANDERVEER STATION
City: BROOKLYN
State: NY
Zip Code: 11210
Country Code: 001
Phone: (718) 258-6590
EMail: Not reported
Fax Number: Not reported
Modified By: KAKYER
Date Last Modified: 4/22/2013

Site Id: 30813

ABERDEEN STREET REALTY LLC (Continued) **A100292952**

Affiliation Type:	On-Site Operator
Company Name:	ABERDEEN STREET REALTY LLC
Contact Type:	Not reported
Contact Name:	JOE ROCHE
Address1:	Not reported
Address2:	Not reported
City:	Not reported
State:	NN
Zip Code:	Not reported
Country Code:	001
Phone:	(718) 455-0613
EMail:	Not reported
Fax Number:	Not reported
Modified By:	KAKYER
Date Last Modified:	4/22/2013

Site Id:	30813
Affiliation Type:	Emergency Contact
Company Name:	ABERDEEN ST REALTY LLC
Contact Type:	Not reported
Contact Name:	ABE PULTMAN
Address1:	Not reported
Address2:	Not reported
City:	Not reported
State:	NN
Zip Code:	Not reported
Country Code:	999
Phone:	(718) 258-6590
EMail:	Not reported
Fax Number:	Not reported
Modified By:	KAKYER
Date Last Modified:	4/22/2013

Tank Info:

Tank Number:	001
Tank Id:	66058
Material Code:	0001
Common Name of Substance:	#2 Fuel Oil (On-Site Consumption)

Equipment Records:

A00 - Tank Internal Protection - None
D00 - Pipe Type - No Piping
G00 - Tank Secondary Containment - None
J00 - Dispenser - None
C00 - Pipe Location - No Piping
F00 - Pipe External Protection - None
I00 - Overfill - None
L00 - Piping Leak Detection - None
B00 - Tank External Protection - None
E00 - Piping Secondary Containment - None
H00 - Tank Leak Detection - None

Tank Location:	1
Tank Type:	Concrete
Tank Status:	In Service
Pipe Model:	Not reported

ABERDEEN STREET REALTY LLC (Continued) **A100292952**

Install Date:	01/02/1940
Capacity Gallons:	1500
Tightness Test Method:	NN
Date Test:	Not reported
Next Test Date:	Not reported
Date Tank Closed:	Not reported
Register:	True
Modified By:	KAKYER
Last Modified:	04/22/2013
Material Name:	#2 Fuel Oil (On-Site Consumption)

---

60 **EDR US Hist Auto Stat** **1015244372**

1532 BUSHWICK AVE **N/A**
BROOKLYN, NY 11207

EDR Historical Auto Stations:

Name:	MASOUDS SERVICE STATION
Year:	1999
Address:	1532 BUSHWICK AVE
Name:	MASOUDS SERVICE STATION
Year:	2000
Address:	1532 BUSHWICK AVE
Name:	MASOUDS SERVICE STATION
Year:	2001
Address:	1532 BUSHWICK AVE
Name:	MASOUDS SERVICE STATION
Year:	2002
Address:	1532 BUSHWICK AVE
Name:	ZAKI SERVICE STATION INC
Year:	2003
Address:	1532 BUSHWICK AVE
Name:	ZAKI SERVICE STATION INC
Year:	2004
Address:	1532 BUSHWICK AVE
Name:	MASOUDS SERVICE STATION
Year:	2005
Address:	1532 BUSHWICK AVE
Name:	MASOUDS SERVICE STATION
Year:	2006
Address:	1532 BUSHWICK AVE
Name:	ZAKI SERVICE STATION
Year:	2007
Address:	1532 BUSHWICK AVE
Name:	ZAKI SERVICE STATION
Year:	2008
Address:	1532 BUSHWICK AVE
Name:	MASOUDS SERVICE STATION INC
Year:	2009

(Continued) **1015244372**

Address: 1532 BUSHWICK AVE

Name: MASOUDS SERVICE STATION
Year: 2010
Address: 1532 BUSHWICK AVE

Name: MASOUDS SERVICE STATION
Year: 2011
Address: 1532 BUSHWICK AVE

Name: MASOUDS SERVICE STATION
Year: 2012
Address: 1532 BUSHWICK AVE

---

60 **STORAGE MAINTENANCE CORP** **RCRA NonGen / NLR** **1000552840**
1532 BUSHWICK AVE **ICIS** **NYD986952455**
BROOKLYN, NY 11207 **FINDS**
NY MANIFEST
US AIRS

RCRA NonGen / NLR:
Date form received by agency: 01/01/2007
Facility name: STORAGE MAINTENANCE CORP
Facility address: 1532 BUSHWICK AVE
BROOKLYN, NY 11207
EPA ID: NYD986952455
Mailing address: JERICHO TNPK - C/O WOLF
JERICHO, NY 11757
Contact: CARY WOLF
Contact address: JERICHO TNPK - C/O WOLF
JERICHO, NY 11757
Contact country: US
Contact telephone: (516) 997-9300
Contact email: Not reported
EPA Region: 02
Land type: Private
Classification: Non-Generator
Description: Handler: Non-Generators do not presently generate hazardous waste

Owner/Operator Summary:
Owner/operator name: BP-AMOCO
Owner/operator address: UNKNOWN
UNKNOWN, NY 99999
Owner/operator country: US
Owner/operator telephone: (212) 555-1212
Legal status: Private
Owner/Operator Type: Operator
Owner/Op start date: 12/31/1979
Owner/Op end date: Not reported

Owner/operator name: CARY WOLF
Owner/operator address: UNKNOWN
UNKNOWN, NY 99999
Owner/operator country: US
Owner/operator telephone: (516) 997-9300
Legal status: Private
Owner/Operator Type: Owner

STORAGE MAINTENANCE CORP (Continued) **1000552840**

Owner/Op start date: 12/31/1979
Owner/Op end date: Not reported

Owner/operator name: VICTOR MIRANDA
Owner/operator address: 105 PALMETTO ST
BROOKLYN, NY 11221
Owner/operator country: US
Owner/operator telephone: (212) 555-1212
Legal status: Private
Owner/Operator Type: Owner
Owner/Op start date: Not reported
Owner/Op end date: Not reported

Owner/operator name: VICTOR MIRANDA
Owner/operator address: 105 PALMETTO ST
BROOKLYN, NY 11221
Owner/operator country: US
Owner/operator telephone: (212) 555-1212
Legal status: Private
Owner/Operator Type: Operator
Owner/Op start date: 01/01/2001
Owner/Op end date: Not reported

Handler Activities Summary:
U.S. importer of hazardous waste: No
Mixed waste (haz. and radioactive): No
Recycler of hazardous waste: No
Transporter of hazardous waste: No
Treater, storer or disposer of HW: No
Underground injection activity: No
On-site burner exemption: No
Furnace exemption: No
Used oil fuel burner: No
Used oil processor: No
User oil refiner: No
Used oil fuel marketer to burner: No
Used oil Specification marketer: No
Used oil transfer facility: No
Used oil transporter: No

Historical Generators:
Date form received by agency: 01/01/2006
Site name: STORAGE MAINTENANCE CORP
Classification: Conditionally Exempt Small Quantity Generator

Date form received by agency: 07/21/2003
Site name: STORAGE MAINTENANCE CORP
Classification: Small Quantity Generator

Date form received by agency: 07/08/1999
Site name: BUSHWICK SERVICE INC
Classification: Not a generator, verified

Date form received by agency: 05/06/1991
Site name: BUSHWICK SERVICE INC
Classification: Large Quantity Generator

STORAGE MAINTENANCE CORP (Continued) **1000552840**

Hazardous Waste Summary:
Waste code: D001
Waste name: IGNITABLE HAZARDOUS WASTES ARE THOSE WASTES WHICH HAVE A FLASHPOINT OF LESS THAN 140 DEGREES FAHRENHEIT AS DETERMINED BY A PENSKY-MARTENS CLOSED CUP FLASH POINT TESTER. ANOTHER METHOD OF DETERMINING THE FLASH POINT OF A WASTE IS TO REVIEW THE MATERIAL SAFETY DATA SHEET, WHICH CAN BE OBTAINED FROM THE MANUFACTURER OR DISTRIBUTOR OF THE MATERIAL. LACQUER THINNER IS AN EXAMPLE OF A COMMONLY USED SOLVENT WHICH WOULD BE CONSIDERED AS IGNITABLE HAZARDOUS WASTE.

Waste code: D018
Waste name: BENZENE

Waste code: D001
Waste name: IGNITABLE HAZARDOUS WASTES ARE THOSE WASTES WHICH HAVE A FLASHPOINT OF LESS THAN 140 DEGREES FAHRENHEIT AS DETERMINED BY A PENSKY-MARTENS CLOSED CUP FLASH POINT TESTER. ANOTHER METHOD OF DETERMINING THE FLASH POINT OF A WASTE IS TO REVIEW THE MATERIAL SAFETY DATA SHEET, WHICH CAN BE OBTAINED FROM THE MANUFACTURER OR DISTRIBUTOR OF THE MATERIAL. LACQUER THINNER IS AN EXAMPLE OF A COMMONLY USED SOLVENT WHICH WOULD BE CONSIDERED AS IGNITABLE HAZARDOUS WASTE.

Violation Status: No violations found

Evaluation Action Summary:
Evaluation date: 03/12/1996
Evaluation: COMPLIANCE EVALUATION INSPECTION ON-SITE
Area of violation: Not reported
Date achieved compliance: Not reported
Evaluation lead agency: EPA

ICIS:
Enforcement Action ID: 02-1997-0297
FRS ID: 110009480310
Program ID: RCRAINFO NYD986952455
Action Name: ROUTE 109 SERVICE STATIONS INC ET.AL.
Full Address: 1532 BUSHWICK AVENUE BROOKLYN NY 11207-1703
State: New York
Facility Name: BUSHWICK SERVICE INC
Facility Address: 1532 BUSHWICK AVENUE
BROOKLYN, NY 11207-1703
Enforcement Action Type: Civil Judicial Action
Facility County: KINGS
EPA Region #: 2

Enforcement Action ID: 02-1997-0297
FRS ID: 110009480310
Program ID: FRS 110009480310
Action Name: ROUTE 109 SERVICE STATIONS INC ET.AL.
Full Address: 1532 BUSHWICK AVENUE BROOKLYN NY 11207-1703
State: New York
Facility Name: STORAGE MAINTENANCE CORP
Facility Address: 1532 BUSHWICK AVENUE
BROOKLYN, NY 11207-1703
Enforcement Action Type: Civil Judicial Action
Facility County: KINGS
EPA Region #: 2

STORAGE MAINTENANCE CORP (Continued) **1000552840**

Enforcement Action ID:	02-1997-0297
FRS ID:	110009480310
Program ID:	AIRS/AFS 3604700201
Action Name:	ROUTE 109 SERVICE STATIONS INC ET.AL.
Full Address:	1532 BUSHWICK AVENUE BROOKLYN NY 11207-1703
State:	New York
Facility Name:	STORAGE MAINTENANCE CORP
Facility Address:	1532 BUSHWICK AVENUE BROOKLYN, NY 11207-1703
Enforcement Action Type:	Civil Judicial Action
Facility County:	KINGS
EPA Region #:	2

Enforcement Action ID:	02-1997-0297
FRS ID:	110009480310
Program ID:	FIS 2-6105-00146
Action Name:	ROUTE 109 SERVICE STATIONS INC ET.AL.
Full Address:	1532 BUSHWICK AVENUE BROOKLYN NY 11207-1703
State:	New York
Facility Name:	RT 109-VICTOR MIRANDA S/S 13328
Facility Address:	1532 BUSHWICK AVENUE BROOKLYN, NY 11207-1703
Enforcement Action Type:	Civil Judicial Action
Facility County:	KINGS
EPA Region #:	2

Program ID:	AIRS/AFS 3604700201
Facility Name:	STORAGE MAINTENANCE CORP
Address:	1532 BUSHWICK AVENUE
Tribal Indicator:	N
Fed Facility:	No
NAIC Code:	Not reported
SIC Code:	Not reported

Program ID:	FIS 2-6105-00146
Facility Name:	STORAGE MAINTENANCE CORP
Address:	1532 BUSHWICK AVENUE
Tribal Indicator:	N
Fed Facility:	No
NAIC Code:	Not reported
SIC Code:	Not reported

Program ID:	FRS 110009480310
Facility Name:	STORAGE MAINTENANCE CORP
Address:	1532 BUSHWICK AVENUE
Tribal Indicator:	N
Fed Facility:	No
NAIC Code:	Not reported
SIC Code:	Not reported

Program ID:	RCRAINFO NYD986952455
Facility Name:	STORAGE MAINTENANCE CORP
Address:	1532 BUSHWICK AVENUE
Tribal Indicator:	N
Fed Facility:	No
NAIC Code:	Not reported

STORAGE MAINTENANCE CORP (Continued) **1000552840**

SIC Code: Not reported

FINDS:

Registry ID: 110009480310

Environmental Interest/Information System

AFS (Aerometric Information Retrieval System (AIRS) Facility Subsystem) replaces the former Compliance Data System (CDS), the National Emission Data System (NEDS), and the Storage and Retrieval of Aerometric Data (SAROAD). AIRS is the national repository for information concerning airborne pollution in the United States. AFS is used to track emissions and compliance data from industrial plants. AFS data are utilized by states to prepare State Implementation Plans to comply with regulatory programs and by EPA as an input for the estimation of total national emissions. AFS is undergoing a major redesign to support facility operating permits required under Title V of the Clean Air Act.

RCRAInfo is a national information system that supports the Resource Conservation and Recovery Act (RCRA) program through the tracking of events and activities related to facilities that generate, transport, and treat, store, or dispose of hazardous waste. RCRAInfo allows RCRA program staff to track the notification, permit, compliance, and corrective action activities required under RCRA.

FIS (New York - Facility Information System) is New York's Department of Environmental Conservation (DEC) information system for tracking environmental facility information found across the State.

ICIS (Integrated Compliance Information System) is the Integrated Compliance Information System and provides a database that, when complete, will contain integrated Enforcement and Compliance information across most of EPA's programs. The vision for ICIS is to replace EPA's independent databases that contain Enforcement data with a single repository for that information. Currently, ICIS contains all Federal Administrative and Judicial enforcement actions. This information is maintained in ICIS by EPA in the Regional offices and it Headquarters. A future release of ICIS will replace the Permit Compliance System (PCS) which supports the NPDES and will integrate that information with Federal actions already in the system. ICIS also has the capability to track other activities occurring in the Region that support Compliance and Enforcement programs. These include; Incident Tracking, Compliance Assistance, and Compliance Monitoring.

NY MANIFEST:
EPA ID: NYD986952455
Country: USA

Mailing Info:
Name: STORAGE MAINTENANCE CORP
Contact: JOSEPH ANGOTTI
Address: 1532 BUSHWICK AVE
City/State/Zip: BROOKLYN, NY 11201
Country: USA
Phone: 516-997-9300

STORAGE MAINTENANCE CORP (Continued) **1000552840**

Manifest:

Document ID:	NYG2806119
Manifest Status:	Not reported
Trans1 State ID:	40580PANY
Trans2 State ID:	Not reported
Generator Ship Date:	08/01/2003
Trans1 Recv Date:	08/01/2003
Trans2 Recv Date:	Not reported
TSD Site Recv Date:	08/04/2003
Part A Recv Date:	Not reported
Part B Recv Date:	Not reported
Generator EPA ID:	NYD986952455
Trans1 EPA ID:	NYD077444263
Trans2 EPA ID:	Not reported
TSDF ID:	NYD077444263
Waste Code:	F002 - HALO SOLV + STILL BOTTOMS FM REC OF SOLV
Quantity:	00220
Units:	G - Gallons (liquids only)* (8.3 pounds)
Number of Containers:	004
Container Type:	DF - Fiberboard or plastic drums (glass)
Handling Method:	B Incineration, heat recovery, burning.
Specific Gravity:	01.00
Year:	2003

AIRS (AFS):

Airs Minor Details:

EPA plant ID:	110009480310
Plant name:	STORAGE MAINTENANCE CORP
Plant address:	1532 BUSHWICK AVE BROOKLYN, NY 11207
County:	KINGS
Region code:	02
Dunn & Bradst #:	Not reported
Air quality cntrl region:	043
Sic code:	5541
Sic code desc:	GASOLINE SERVICE STATIONS
North Am. industrial classf:	811111
NAIC code description:	General Automotive Repair
Default compliance status:	IN COMPLIANCE WITH PROCEDURAL REQUIREMENTS
Default classification:	POTENTIAL UNCONTROLLED EMISSIONS < 100 TONS/YEAR
Govt facility:	ALL OTHER FACILITIES NOT OWNED OR OPERATED BY A FEDERAL, STATE, OR LOCAL GOVERNMENT
Current HPV:	Not reported

Historical Compliance Minor Sources:

State compliance status:	IN COMPLIANCE WITH PROCEDURAL REQUIREMENTS
Hist compliance date:	1403
Air prog code hist file:	SIP SOURCE
State compliance status:	IN COMPLIANCE WITH PROCEDURAL REQUIREMENTS
Hist compliance date:	1401
Air prog code hist file:	SIP SOURCE

STORAGE MAINTENANCE CORP (Continued) **1000552840**

State compliance status: IN COMPLIANCE WITH PROCEDURAL REQUIREMENTS
Hist compliance date: 1303
Air prog code hist file: SIP SOURCE

State compliance status: IN COMPLIANCE WITH PROCEDURAL REQUIREMENTS
Hist compliance date: 1302
Air prog code hist file: SIP SOURCE

State compliance status: IN COMPLIANCE WITH PROCEDURAL REQUIREMENTS
Hist compliance date: 1204
Air prog code hist file: SIP SOURCE

State compliance status: IN COMPLIANCE WITH PROCEDURAL REQUIREMENTS
Hist compliance date: 1202
Air prog code hist file: SIP SOURCE

State compliance status: IN COMPLIANCE WITH PROCEDURAL REQUIREMENTS
Hist compliance date: 1201
Air prog code hist file: SIP SOURCE

State compliance status: IN COMPLIANCE WITH PROCEDURAL REQUIREMENTS
Hist compliance date: 1402
Air prog code hist file: SIP SOURCE

State compliance status: IN COMPLIANCE WITH PROCEDURAL REQUIREMENTS
Hist compliance date: 1304
Air prog code hist file: SIP SOURCE

State compliance status: IN COMPLIANCE WITH PROCEDURAL REQUIREMENTS
Hist compliance date: 1301
Air prog code hist file: SIP SOURCE

State compliance status: IN COMPLIANCE WITH PROCEDURAL REQUIREMENTS
Hist compliance date: 1203
Air prog code hist file: SIP SOURCE

State compliance status: IN COMPLIANCE WITH PROCEDURAL REQUIREMENTS
Hist compliance date: 1104
Air prog code hist file: SIP SOURCE

Compliance & Violation Data by Minor Sources:
Air program code: SIP SOURCE
Plant air program pollutant: VOLATILE ORGANIC COMPOUNDS
Default pollutant classification: POTENTIAL UNCONTROLLED EMISSIONS < 100 TONS/YEAR
Def. poll. compliance status: IN COMPLIANCE WITH PROCEDURAL REQUIREMENTS
Def. attainment/non attnmnt: Not reported
Repeat violator date: Not reported
Turnover compliance: Not reported

Air program code: SIP SOURCE
Plant air program pollutant: Not reported
Default pollutant classification: POTENTIAL UNCONTROLLED EMISSIONS < 100 TONS/YEAR
Def. poll. compliance status: IN COMPLIANCE WITH PROCEDURAL REQUIREMENTS
Def. attainment/non attnmnt: ATTAINMENT AREA FOR GIVEN POLLUTANT
Repeat violator date: Not reported
Turnover compliance: Not reported

60 **SHELL SERVICE STATION** **NY AST** **A100296830**
1532 BUSHWICK AVENUE **N/A**
BROOKLYN, NY 11207

AST:

Region:	STATE
DEC Region:	2
Site Status:	Active
Facility Id:	2-483117
Program Type:	PBS
UTM X:	592509.88144000003
UTM Y:	4504043.9771999996
Expiration Date:	11/19/2015
Site Type:	Retail Gasoline Sales

Affiliation Records:

Site Id:	21674
Affiliation Type:	Facility Owner
Company Name:	STORAGE MAINTENANCE CORP C/O WOLF
Contact Type:	Not reported
Contact Name:	Not reported
Address1:	125 JERICHO TURNPIKE
Address2:	Not reported
City:	JERICHO
State:	NY
Zip Code:	11753
Country Code:	001
Phone:	(516) 997-9300
EMail:	Not reported
Fax Number:	Not reported
Modified By:	NRLOMBAR
Date Last Modified:	3/14/2014

Site Id:	21674
Affiliation Type:	Mail Contact
Company Name:	STORAGE MAINTENANCE CORP C/O WOLF
Contact Type:	PRESIDENT
Contact Name:	CARY WOLF
Address1:	125 JERICHO TURNPIKE
Address2:	Not reported
City:	JERICHO
State:	NY
Zip Code:	11753
Country Code:	001
Phone:	(516) 997-9300
EMail:	Not reported
Fax Number:	Not reported
Modified By:	NRLOMBAR
Date Last Modified:	11/16/2006

Site Id:	21674
Affiliation Type:	On-Site Operator
Company Name:	SHELL SERVICE STATION
Contact Type:	Not reported
Contact Name:	ZAKI MASOUD
Address1:	Not reported
Address2:	Not reported
City:	Not reported
State:	NN
Zip Code:	Not reported

SHELL SERVICE STATION (Continued) **A100296830**

Country Code:	001
Phone:	(718) 443-8631
EMail:	Not reported
Fax Number:	Not reported
Modified By:	NRLOMBAR
Date Last Modified:	12/1/2006
Site Id:	21674
Affiliation Type:	Emergency Contact
Company Name:	STORAGE MAINTENANCE CORP C/O WOLF
Contact Type:	Not reported
Contact Name:	CARY WOLF
Address1:	Not reported
Address2:	Not reported
City:	Not reported
State:	NN
Zip Code:	Not reported
Country Code:	999
Phone:	(516) 997-9300
EMail:	Not reported
Fax Number:	Not reported
Modified By:	NRLOMBAR
Date Last Modified:	12/1/2006

Tank Info:

Tank Number:	003
Tank Id:	208199
Material Code:	0001
Common Name of Substance:	#2 Fuel Oil (On-Site Consumption)

Equipment Records:

A00 - Tank Internal Protection - None
D10 - Pipe Type - Copper
G01 - Tank Secondary Containment - Diking (Aboveground)
I05 - Overfill - Vent Whistle
J02 - Dispenser - Suction Dispenser
B01 - Tank External Protection - Painted/Asphalt Coating
F00 - Pipe External Protection - None
H06 - Tank Leak Detection - Impervious Barrier/Concrete Pad (A/G)
L00 - Piping Leak Detection - None
C01 - Pipe Location - Aboveground
E00 - Piping Secondary Containment - None
K00 - Spill Prevention - None

Tank Location:	3
Tank Type:	Steel/Carbon Steel/Iron
Tank Status:	In Service
Pipe Model:	Not reported
Install Date:	06/01/1978
Capacity Gallons:	275
Tightness Test Method:	NN
Date Test:	Not reported
Next Test Date:	Not reported
Date Tank Closed:	Not reported
Register:	True
Modified By:	NRLOMBAR

SHELL SERVICE STATION (Continued) **A100296830**

Last Modified: 12/01/2006
Material Name: #2 Fuel Oil (On-Site Consumption)

---

60 **SHELL SERVICE STATION** **NY UST** **U004065212**
1532 BUSHWICK AVENUE **N/A**
BROOKLYN, NY 11207

UST:
Id/Status: 2-483117 / Active
Program Type: PBS
Region: STATE
DEC Region: 2
Expiration Date: 11/19/2015
UTM X: 592509.88144000003
UTM Y: 4504043.9771999996
Site Type: Retail Gasoline Sales

Affiliation Records:
Site Id: 21674
Affiliation Type: Facility Owner
Company Name: STORAGE MAINTENANCE CORP C/O WOLF
Contact Type: Not reported
Contact Name: Not reported
Address1: 125 JERICHO TURNPIKE
Address2: Not reported
City: JERICHO
State: NY
Zip Code: 11753
Country Code: 001
Phone: (516) 997-9300
EMail: Not reported
Fax Number: Not reported
Modified By: NRLOMBAR
Date Last Modified: 3/14/2014

Site Id: 21674
Affiliation Type: Mail Contact
Company Name: STORAGE MAINTENANCE CORP C/O WOLF
Contact Type: PRESIDENT
Contact Name: CARY WOLF
Address1: 125 JERICHO TURNPIKE
Address2: Not reported
City: JERICHO
State: NY
Zip Code: 11753
Country Code: 001
Phone: (516) 997-9300
EMail: Not reported
Fax Number: Not reported
Modified By: NRLOMBAR
Date Last Modified: 11/16/2006

Site Id: 21674
Affiliation Type: On-Site Operator
Company Name: SHELL SERVICE STATION
Contact Type: Not reported
Contact Name: ZAKI MASOUD
Address1: Not reported

SHELL SERVICE STATION (Continued) **U004065212**

Address2:	Not reported
City:	Not reported
State:	NN
Zip Code:	Not reported
Country Code:	001
Phone:	(718) 443-8631
EMail:	Not reported
Fax Number:	Not reported
Modified By:	NRLOMBAR
Date Last Modified:	12/1/2006

Site Id:	21674
Affiliation Type:	Emergency Contact
Company Name:	STORAGE MAINTENANCE CORP C/O WOLF
Contact Type:	Not reported
Contact Name:	CARY WOLF
Address1:	Not reported
Address2:	Not reported
City:	Not reported
State:	NN
Zip Code:	Not reported
Country Code:	999
Phone:	(516) 997-9300
EMail:	Not reported
Fax Number:	Not reported
Modified By:	NRLOMBAR
Date Last Modified:	12/1/2006

Tank Info:

Tank Number:	001
Tank ID:	32325
Tank Status:	Closed - In Place
Material Name:	Closed - In Place
Capacity Gallons:	4000
Install Date:	12/01/1983
Date Tank Closed:	08/01/2006
Registered:	True
Tank Location:	Underground
Tank Type:	Steel/carbon steel
Material Code:	0009
Common Name of Substance:	Gasoline

Tightness Test Method:	21
Date Test:	03/14/2003
Next Test Date:	Not reported
Pipe Model:	Not reported
Modified By:	NRLOMBAR
Last Modified:	12/01/2006

Equipment Records:

A01 - Tank Internal Protection - Epoxy Liner
D02 - Pipe Type - Galvanized Steel
F08 - Pipe External Protection - Retrofitted Impressed Current
J02 - Dispenser - Suction Dispenser
L09 - Piping Leak Detection - Exempt Suction Piping
B08 - Tank External Protection - Retrofitted Impressed Current

SHELL SERVICE STATION (Continued) **U004065212**

C02 - Pipe Location - Underground/On-ground
G03 - Tank Secondary Containment - Vault (w/o access)
I02 - Overfill - High Level Alarm
K01 - Spill Prevention - Catch Basin
H05 - Tank Leak Detection - In-Tank System (ATG)
E00 - Piping Secondary Containment - None

Tank Number:	002
Tank ID:	32326
Tank Status:	Closed - In Place
Material Name:	Closed - In Place
Capacity Gallons:	4000
Install Date:	12/01/1983
Date Tank Closed:	08/01/2006
Registered:	True
Tank Location:	Underground
Tank Type:	Steel/carbon steel
Material Code:	0009
Common Name of Substance:	Gasoline
Tightness Test Method:	21
Date Test:	03/12/2003
Next Test Date:	Not reported
Pipe Model:	Not reported
Modified By:	NRLOMBAR
Last Modified:	12/01/2006

Equipment Records:

E00 - Piping Secondary Containment - None
A01 - Tank Internal Protection - Epoxy Liner
D02 - Pipe Type - Galvanized Steel
F08 - Pipe External Protection - Retrofitted Impressed Current
J02 - Dispenser - Suction Dispenser
L09 - Piping Leak Detection - Exempt Suction Piping
B08 - Tank External Protection - Retrofitted Impressed Current
C02 - Pipe Location - Underground/On-ground
G03 - Tank Secondary Containment - Vault (w/o access)
I02 - Overfill - High Level Alarm
K01 - Spill Prevention - Catch Basin
H05 - Tank Leak Detection - In-Tank System (ATG)

Tank Number:	003A
Tank ID:	32327
Tank Status:	Closed - Removed
Material Name:	Closed - Removed
Capacity Gallons:	1000
Install Date:	06/01/1978
Date Tank Closed:	05/30/2002
Registered:	True
Tank Location:	Underground
Tank Type:	Steel/carbon steel
Material Code:	0001
Common Name of Substance:	#2 Fuel Oil (On-Site Consumption)
Tightness Test Method:	NN
Date Test:	Not reported

SHELL SERVICE STATION (Continued) **U004065212**

Next Test Date: Not reported
Pipe Model: Not reported
Modified By: NRLOMBAR
Last Modified: 12/01/2006

Equipment Records:

A00 - Tank Internal Protection - None
D02 - Pipe Type - Galvanized Steel
G00 - Tank Secondary Containment - None
J00 - Dispenser - None
I00 - Overfill - None
L00 - Piping Leak Detection - None
C02 - Pipe Location - Underground/On-ground
F00 - Pipe External Protection - None
B00 - Tank External Protection - None
E00 - Piping Secondary Containment - None
H00 - Tank Leak Detection - None
K00 - Spill Prevention - None

Tank Number: 004
Tank ID: 32328
Tank Status: Closed - Removed
Material Name: Closed - Removed
Capacity Gallons: 550
Install Date: 06/01/1978
Date Tank Closed: 08/01/2000
Registered: True
Tank Location: Underground
Tank Type: Steel/carbon steel
Material Code: 2642
Common Name of Substance: Used Oil (Heating, On-Site Consumption)

Tightness Test Method: NN
Date Test: Not reported
Next Test Date: Not reported
Pipe Model: Not reported
Modified By: NRLOMBAR
Last Modified: 12/01/2006

Equipment Records:

C02 - Pipe Location - Underground/On-ground
F00 - Pipe External Protection - None
A00 - Tank Internal Protection - None
D02 - Pipe Type - Galvanized Steel
G00 - Tank Secondary Containment - None
J00 - Dispenser - None
I00 - Overfill - None
L00 - Piping Leak Detection - None
B00 - Tank External Protection - None
E00 - Piping Secondary Containment - None
H00 - Tank Leak Detection - None
K00 - Spill Prevention - None

Tank Number: 005
Tank ID: 214765
Tank Status: In Service

SHELL SERVICE STATION (Continued) **U004065212**

Material Name:	In Service
Capacity Gallons:	8000
Install Date:	08/01/2006
Date Tank Closed:	Not reported
Registered:	True
Tank Location:	Underground
Tank Type:	Equivalent technology
Material Code:	2712
Common Name of Substance:	Gasoline/Ethanol
Tightness Test Method:	21
Date Test:	12/06/2006
Next Test Date:	Not reported
Pipe Model:	D
Modified By:	NRLOMBAR
Last Modified:	03/14/2014

Equipment Records:

A00 - Tank Internal Protection - None
J01 - Dispenser - Pressurized Dispenser
C02 - Pipe Location - Underground/On-ground
F04 - Pipe External Protection - Fiberglass
H01 - Tank Leak Detection - Interstitial - Electronic Monitoring
I02 - Overfill - High Level Alarm
K01 - Spill Prevention - Catch Basin
B04 - Tank External Protection - Fiberglass
E04 - Piping Secondary Containment - Double-Walled (Underground)
H05 - Tank Leak Detection - In-Tank System (ATG)
L01 - Piping Leak Detection - Interstitial - Electronic Monitoring
D06 - Pipe Type - Fiberglass Reinforced Plastic (FRP)
G04 - Tank Secondary Containment - Double-Walled (Underground)
I01 - Overfill - Float Vent Valve
L07 - Piping Leak Detection - Pressurized Piping Leak Detector

Tank Number:	006
Tank ID:	214766
Tank Status:	In Service
Material Name:	In Service
Capacity Gallons:	10000
Install Date:	08/01/2006
Date Tank Closed:	Not reported
Registered:	True
Tank Location:	Underground
Tank Type:	Equivalent technology
Material Code:	2712
Common Name of Substance:	Gasoline/Ethanol
Tightness Test Method:	21
Date Test:	11/06/2006
Next Test Date:	Not reported
Pipe Model:	D
Modified By:	NRLOMBAR
Last Modified:	03/14/2014

Equipment Records:

B04 - Tank External Protection - Fiberglass
E04 - Piping Secondary Containment - Double-Walled (Underground)

SHELL SERVICE STATION (Continued) **U004065212**

H05 - Tank Leak Detection - In-Tank System (ATG)
L01 - Piping Leak Detection - Interstitial - Electronic Monitoring
A00 - Tank Internal Protection - None
J01 - Dispenser - Pressurized Dispenser
C02 - Pipe Location - Underground/On-ground
F04 - Pipe External Protection - Fiberglass
H01 - Tank Leak Detection - Interstitial - Electronic Monitoring
I02 - Overfill - High Level Alarm
K01 - Spill Prevention - Catch Basin
D06 - Pipe Type - Fiberglass Reinforced Plastic (FRP)
G04 - Tank Secondary Containment - Double-Walled (Underground)
I01 - Overfill - Float Vent Valve
L07 - Piping Leak Detection - Pressurized Piping Leak Detector

---

60 **WOLF PETROLEUM CORP** **NY LTANKS** **S105998357**
1532 BUSHWICK AVE **N/A**
BROOKLYN, NY

LTANKS:

Site ID:	153386
Spill Number/Closed Date:	0212200 / 10/21/2004
Spill Date:	3/12/2003
Spill Cause:	Tank Test Failure
Spill Source:	Gasoline Station or other PBS Facility
Spill Class:	Known release that creates potential for fire or hazard. DEC Response. Willing Responsible Party. Corrective action taken.
Cleanup Ceased:	Not reported
Cleanup Meets Standard:	False
SWIS:	2401
Investigator:	KMFOLEY
Referred To:	Not reported
Reported to Dept:	3/12/2003
CID:	297
Water Affected:	Not reported
Spill Notifier:	Tank Tester
Last Inspection:	Not reported
Recommended Penalty:	False
UST Involvement:	True
Remediation Phase:	0
Date Entered In Computer:	3/12/2003
Spill Record Last Update:	10/21/2004
Spiller Name:	ADAM WOLF
Spiller Company:	WOLF PETROLEUM
Spiller Address:	125 JERICHO TURNPIKE
Spiller City,St,Zip:	JERICHO, NY
Spiller County:	001
Spiller Contact:	ADAM WOLF
Spiller Phone:	(516) 997-9300
Spiller Extention:	Not reported
DEC Region:	2
DER Facility ID:	106365
DEC Memo:	Prior to Sept, 2004 data translation this spill Lead_DEC Field was "K FOLEY"1/8/04 Reassigned from Vought to K Foley.9/29/04 Met with B. Cohen(Certilman Balin Attorneys), B. Beck(Consultant, National Env.) with J. Rommel and L. Oliva. B. Beck to provide a response by 10/29/04.10/20/04 B. Beck provided repair record of vent line performed by Tyree and 3/14/03 passing tank test results from Crompco.10/21/04 Mailed NFA letter.

WOLF PETROLEUM CORP (Continued) **S105998357**

Remarks: TANK FAILED TEST, NO CONTAIMINATION FOUND

Material:

Site ID:	153386
Operable Unit ID:	863207
Operable Unit:	01
Material ID:	511939
Material Code:	0009
Material Name:	Gasoline
Case No.:	Not reported
Material FA:	Petroleum
Quantity:	0
Units:	Gallons
Recovered:	No
Resource Affected:	Not reported
Oxygenate:	False

Tank Test:

Site ID:	153386
Spill Tank Test:	1528074
Tank Number:	1
Tank Size:	4000
Test Method:	03
Leak Rate:	0
Gross Fail:	Not reported
Modified By:	Spills
Last Modified:	10/1/2004
Test Method:	Horner EZ Check I or II

Site ID:	122706
Spill Number/Closed Date:	0203277 / 9/25/2003
Spill Date:	6/27/2002
Spill Cause:	Tank Overfill
Spill Source:	Commercial Vehicle
Spill Class:	Known release with minimal potential for fire or hazard. DEC Response. Willing Responsible Party. Corrective action taken.
Cleanup Ceased:	Not reported
Cleanup Meets Standard:	False
SWIS:	2401
Investigator:	TJDEMEO
Referred To:	Not reported
Reported to Dept:	6/27/2002
CID:	207
Water Affected:	Not reported
Spill Notifier:	Other
Last Inspection:	Not reported
Recommended Penalty:	False
UST Involvement:	False
Remediation Phase:	0
Date Entered In Computer:	6/27/2002
Spill Record Last Update:	10/18/2004
Spiller Name:	Not reported
Spiller Company:	STORAGE MAINTENANCE CORP
Spiller Address:	55 JERICHO TURNPIKE
Spiller City,St,Zip:	JERICO, NY

WOLF PETROLEUM CORP (Continued) **S105998357**

Spiller County:	001
Spiller Contact:	BRUCE BECK
Spiller Phone:	(631) 226-9080
Spiller Extention:	Not reported
DEC Region:	2
DER Facility ID:	106365
DEC Memo:	Prior to Sept, 2004 data translation this spill Lead_DEC Field was "DEMEO"9/25/03 TJDTank overfill. All impacts to concrete. Contained and cleaned using absorbants. Spill closed.
Remarks:	cleanup in progress

Material:

Site ID:	122706
Operable Unit ID:	854102
Operable Unit:	01
Material ID:	521107
Material Code:	0001A
Material Name:	#2 Fuel Oil
Case No.:	Not reported
Material FA:	Petroleum
Quantity:	0
Units:	Gallons
Recovered:	No
Resource Affected:	Not reported
Oxygenate:	False

Tank Test:

---

60 **FIVE STAR AUTO REBUILDERS INC** **NY SWF/LF** **S108145864**
1533 BUSHWICK AVE **N/A**
BROOKLYN, NY 11207

SWF/LF:

Flag:	INACTIVE
Region Code:	2
Phone Number:	Not reported
Owner Name:	Not reported
Owner Type:	Not reported
Owner Address:	Not reported
Owner Addr2:	Not reported
Owner City,St,Zip:	Not reported
Owner Email:	Not reported
Owner Phone:	Not reported
Contact Name:	Not reported
Contact Address:	Not reported
Contact Addr2:	Not reported
Contact City,St,Zip:	Not reported
Contact Email:	Not reported
Contact Phone:	Not reported
Activity Desc:	Vehicle Dismantling
Activity Number:	Not reported
Active:	No
East Coordinate:	592513
North Coordinate:	4504043
Accuracy Code:	Not reported
Regulatory Status:	Not reported

FIVE STAR AUTO REBUILDERS INC (Continued) **S108145864**

Waste Type: Not reported
Authorization #: Not reported
Authorization Date: Not reported
Expiration Date: Not reported

---

60 **EDR US Hist Auto Stat** **1015243063**
1524 BUSHWICK AVE **N/A**
BROOKLYN, NY 11207

EDR Historical Auto Stations:

Name: BREG TIRE SHOP
Year: 2010
Address: 1524 BUSHWICK AVE

Name: B R E G TIRE SHOP CORP
Year: 2011
Address: 1524 BUSHWICK AVE

Name: B R E G TIRE SHOP CORP
Year: 2012
Address: 1524 BUSHWICK AVE

---

60 **ACTIVE MOTOR SALES CORP** **RCRA NonGen / NLR** **1000265124**
1522 BUSHWICK AVE **FINDS** **NYD095770954**
BROOKLYN, NY 11207 **NY MANIFEST**

RCRA NonGen / NLR:

Date form received by agency: 01/01/2007
Facility name: ACTIVE MOTOR SALES CORP
Facility address: 1522 BUSHWICK AVE
BROOKLYN, NY 112071703
EPA ID: NYD095770954
Mailing address: BUSHWICK AVE
BROOKLYN, NY 11207
Contact: Not reported
Contact address: BUSHWICK AVE
BROOKLYN, NY 11207
Contact country: US
Contact telephone: Not reported
Contact email: Not reported
EPA Region: 02
Land type: Facility is not located on Indian land. Additional information is not known.
Classification: Non-Generator
Description: Handler: Non-Generators do not presently generate hazardous waste

Owner/Operator Summary:

Owner/operator name: Not reported
Owner/operator address: NOT REQUIRED
NOT REQUIRED, WY 99999
Owner/operator country: US
Owner/operator telephone: (212) 555-1212
Legal status: Private
Owner/Operator Type: Operator
Owner/Op start date: Not reported
Owner/Op end date: Not reported

ACTIVE MOTOR SALES CORP (Continued) **1000265124**

Owner/operator name: Not reported
Owner/operator address: NOT REQUIRED
NOT REQUIRED, WY 99999
Owner/operator country: US
Owner/operator telephone: (212) 555-1212
Legal status: Private
Owner/Operator Type: Owner
Owner/Op start date: Not reported
Owner/Op end date: Not reported

Handler Activities Summary:
U.S. importer of hazardous waste: No
Mixed waste (haz. and radioactive): No
Recycler of hazardous waste: No
Transporter of hazardous waste: No
Treater, storer or disposer of HW: No
Underground injection activity: No
On-site burner exemption: No
Furnace exemption: No
Used oil fuel burner: No
Used oil processor: No
User oil refiner: No
Used oil fuel marketer to burner: No
Used oil Specification marketer: No
Used oil transfer facility: No
Used oil transporter: No

Historical Generators:
Date form received by agency: 01/01/2006
Site name: ACTIVE MOTOR SALES CORP
Classification: Not a generator, verified

Date form received by agency: 07/08/1999
Site name: ACTIVE MOTOR SALES CORP
Classification: Not a generator, verified

Date form received by agency: 09/26/1985
Site name: ACTIVE MOTOR SALES CORP
Classification: Small Quantity Generator

Hazardous Waste Summary:
Waste code: D001
Waste name: IGNITABLE HAZARDOUS WASTES ARE THOSE WASTES WHICH HAVE A FLASHPOINT OF LESS THAN 140 DEGREES FAHRENHEIT AS DETERMINED BY A PENSKY-MARTENS CLOSED CUP FLASH POINT TESTER. ANOTHER METHOD OF DETERMINING THE FLASH POINT OF A WASTE IS TO REVIEW THE MATERIAL SAFETY DATA SHEET, WHICH CAN BE OBTAINED FROM THE MANUFACTURER OR DISTRIBUTOR OF THE MATERIAL. LACQUER THINNER IS AN EXAMPLE OF A COMMONLY USED SOLVENT WHICH WOULD BE CONSIDERED AS IGNITABLE HAZARDOUS WASTE.

Facility Has Received Notices of Violations:
Regulation violated: Not reported
Area of violation: Generators - General
Date violation determined: 05/09/1989
Date achieved compliance: 09/16/1993

ACTIVE MOTOR SALES CORP (Continued) **1000265124**

Violation lead agency: State
Enforcement action: WRITTEN INFORMAL
Enforcement action date: 05/09/1989
Enf. disposition status: Not reported
Enf. disp. status date: Not reported
Enforcement lead agency: State
Proposed penalty amount: Not reported
Final penalty amount: Not reported
Paid penalty amount: Not reported

Evaluation Action Summary:
Evaluation date: 03/13/1989
Evaluation: COMPLIANCE EVALUATION INSPECTION ON-SITE
Area of violation: Generators - General
Date achieved compliance: 09/16/1993
Evaluation lead agency: State

FINDS:

Registry ID: 110004375881

Environmental Interest/Information System
RCRAInfo is a national information system that supports the Resource Conservation and Recovery Act (RCRA) program through the tracking of events and activities related to facilities that generate, transport, and treat, store, or dispose of hazardous waste. RCRAInfo allows RCRA program staff to track the notification, permit, compliance, and corrective action activities required under RCRA.

NY MANIFEST:
EPA ID: NYD095770954
Country: USA

Mailing Info:
Name: ACTIVE MOTOR SALES CORPORATION
Contact: ACTIVE MOTOR SALES CORPORATION
Address: 1522 BUSHWICK AVENUE
City/State/Zip: BROOKLYN, NY 11207
Country: USA
Phone: 718-453-2000

Manifest:

Document ID: NJA0628675
Manifest Status: Completed after the designated time period for a TSDF to get a copy to the DEC
Trans1 State ID: NJDEPS103
Trans2 State ID: Not reported
Generator Ship Date: 09/05/1989
Trans1 Recv Date: 09/05/1989
Trans2 Recv Date: / /
TSD Site Recv Date: 09/06/1989
Part A Recv Date: 10/23/1989
Part B Recv Date: 09/14/1989
Generator EPA ID: NYD095770954
Trans1 EPA ID: NJD980787147
Trans2 EPA ID: Not reported

ACTIVE MOTOR SALES CORP (Continued) **1000265124**

TSDF ID:	NJD002454544
Waste Code:	F005 - UNKNOWN
Quantity:	00080
Units:	G - Gallons (liquids only)* (8.3 pounds)
Number of Containers:	001
Container Type:	TT - Cargo tank, tank trucks
Handling Method:	R Material recovery of more than 75 percent of the total material.
Specific Gravity:	100
Year:	1989

Document ID:	NJA0566166
Manifest Status:	Completed after the designated time period for a TSDF to get a copy to the DEC
Trans1 State ID:	NJDEPS103
Trans2 State ID:	Not reported
Generator Ship Date:	01/17/1989
Trans1 Recv Date:	01/17/1989
Trans2 Recv Date:	/ /
TSD Site Recv Date:	01/17/1989
Part A Recv Date:	03/06/1989
Part B Recv Date:	01/24/1989
Generator EPA ID:	NYD095770954
Trans1 EPA ID:	NJD980787147
Trans2 EPA ID:	Not reported
TSDF ID:	NJD002454544
Waste Code:	F005 - UNKNOWN
Quantity:	00055
Units:	G - Gallons (liquids only)* (8.3 pounds)
Number of Containers:	001
Container Type:	TT - Cargo tank, tank trucks
Handling Method:	T Chemical, physical, or biological treatment.
Specific Gravity:	100
Year:	1989

Document ID:	NJA0627783
Manifest Status:	Completed after the designated time period for a TSDF to get a copy to the DEC
Trans1 State ID:	NJDEPS103
Trans2 State ID:	Not reported
Generator Ship Date:	04/17/1989
Trans1 Recv Date:	04/17/1989
Trans2 Recv Date:	/ /
TSD Site Recv Date:	04/18/1989
Part A Recv Date:	06/05/1989
Part B Recv Date:	04/27/1989
Generator EPA ID:	NYD095770954
Trans1 EPA ID:	NJD980787147
Trans2 EPA ID:	Not reported
TSDF ID:	NJD002454544
Waste Code:	F005 - UNKNOWN
Quantity:	00050
Units:	G - Gallons (liquids only)* (8.3 pounds)
Number of Containers:	001
Container Type:	TT - Cargo tank, tank trucks
Handling Method:	R Material recovery of more than 75 percent of the total material.
Specific Gravity:	100
Year:	1989

ACTIVE MOTOR SALES CORP (Continued) **1000265124**

Document ID:	NJA0288025
Manifest Status:	Completed after the designated time period for a TSDF to get a copy to the DEC
Trans1 State ID:	NJDEPS-10
Trans2 State ID:	Not reported
Generator Ship Date:	05/04/1987
Trans1 Recv Date:	05/04/1987
Trans2 Recv Date:	/ /
TSD Site Recv Date:	05/05/1987
Part A Recv Date:	06/15/1987
Part B Recv Date:	05/12/1987
Generator EPA ID:	NYD095770954
Trans1 EPA ID:	NJD980787147
Trans2 EPA ID:	Not reported
TSDF ID:	NJD002454544
Waste Code:	D001 - NON-LISTED IGNITABLE WASTES
Quantity:	00055
Units:	G - Gallons (liquids only)* (8.3 pounds)
Number of Containers:	001
Container Type:	TT - Cargo tank, tank trucks
Handling Method:	T Chemical, physical, or biological treatment.
Specific Gravity:	100
Year:	1987

Document ID:	NJA0298286
Manifest Status:	Completed copy
Trans1 State ID:	NJDEPS-10
Trans2 State ID:	Not reported
Generator Ship Date:	08/10/1987
Trans1 Recv Date:	08/10/1987
Trans2 Recv Date:	/ /
TSD Site Recv Date:	08/11/1987
Part A Recv Date:	08/27/1987
Part B Recv Date:	08/21/1987
Generator EPA ID:	NYD095770954
Trans1 EPA ID:	NJD980787147
Trans2 EPA ID:	Not reported
TSDF ID:	NJD002454544
Waste Code:	D001 - NON-LISTED IGNITABLE WASTES
Quantity:	00110
Units:	G - Gallons (liquids only)* (8.3 pounds)
Number of Containers:	001
Container Type:	TT - Cargo tank, tank trucks
Handling Method:	R Material recovery of more than 75 percent of the total material.
Specific Gravity:	100
Year:	1987

Document ID:	NJA0288657
Manifest Status:	Completed copy
Trans1 State ID:	NJDEPS-10
Trans2 State ID:	Not reported
Generator Ship Date:	02/02/1987
Trans1 Recv Date:	02/02/1987
Trans2 Recv Date:	/ /
TSD Site Recv Date:	02/03/1987
Part A Recv Date:	02/09/1987

ACTIVE MOTOR SALES CORP (Continued) **1000265124**

Part B Recv Date:	02/13/1987
Generator EPA ID:	NYD095770954
Trans1 EPA ID:	NJD980787147
Trans2 EPA ID:	Not reported
TSDF ID:	NJD002454544
Waste Code:	D001 - NON-LISTED IGNITABLE WASTES
Quantity:	00075
Units:	G - Gallons (liquids only)* (8.3 pounds)
Number of Containers:	001
Container Type:	TT - Cargo tank, tank trucks
Handling Method:	R Material recovery of more than 75 percent of the total material.
Specific Gravity:	100
Year:	1987

Document ID:	NJA0253550
Manifest Status:	Completed copy
Trans1 State ID:	DECAL#990
Trans2 State ID:	Not reported
Generator Ship Date:	11/03/1986
Trans1 Recv Date:	11/03/1986
Trans2 Recv Date:	/ /
TSD Site Recv Date:	11/03/1986
Part A Recv Date:	11/10/1986
Part B Recv Date:	11/12/1986
Generator EPA ID:	NYD095770954
Trans1 EPA ID:	NJD980787147
Trans2 EPA ID:	Not reported
TSDF ID:	NJD002454544
Waste Code:	D001 - NON-LISTED IGNITABLE WASTES
Quantity:	00105
Units:	G - Gallons (liquids only)* (8.3 pounds)
Number of Containers:	001
Container Type:	TT - Cargo tank, tank trucks
Handling Method:	R Material recovery of more than 75 percent of the total material.
Specific Gravity:	100
Year:	1986

Document ID:	NJA0297756
Manifest Status:	Completed after the designated time period for a TSDF to get a copy to the DEC
Trans1 State ID:	NJDEPS-10
Trans2 State ID:	Not reported
Generator Ship Date:	07/28/1988
Trans1 Recv Date:	07/28/1988
Trans2 Recv Date:	/ /
TSD Site Recv Date:	07/28/1988
Part A Recv Date:	09/13/1988
Part B Recv Date:	08/04/1988
Generator EPA ID:	NYD095770954
Trans1 EPA ID:	NJD980787147
Trans2 EPA ID:	Not reported
TSDF ID:	NJD002454544
Waste Code:	F005 - UNKNOWN
Quantity:	00260
Units:	G - Gallons (liquids only)* (8.3 pounds)
Number of Containers:	001

ACTIVE MOTOR SALES CORP (Continued) **1000265124**

Container Type:	TT - Cargo tank, tank trucks
Handling Method:	B Incineration, heat recovery, burning.
Specific Gravity:	100
Year:	1988

Document ID:	NJA0522424
Manifest Status:	Completed after the designated time period for a TSDF to get a copy to the DEC
Trans1 State ID:	NJDEPS103
Trans2 State ID:	Not reported
Generator Ship Date:	10/17/1988
Trans1 Recv Date:	10/17/1988
Trans2 Recv Date:	/ /
TSD Site Recv Date:	10/18/1988
Part A Recv Date:	11/17/1988
Part B Recv Date:	10/26/1988
Generator EPA ID:	NYD095770954
Trans1 EPA ID:	NJD980787147
Trans2 EPA ID:	Not reported
TSDF ID:	NJD002454544
Waste Code:	F005 - UNKNOWN
Quantity:	00055
Units:	G - Gallons (liquids only)* (8.3 pounds)
Number of Containers:	001
Container Type:	TT - Cargo tank, tank trucks
Handling Method:	R Material recovery of more than 75 percent of the total material.
Specific Gravity:	100
Year:	1988

Document ID:	NJA0139776
Manifest Status:	Completed copy
Trans1 State ID:	NJDEPDECA
Trans2 State ID:	Not reported
Generator Ship Date:	01/21/1986
Trans1 Recv Date:	01/21/1986
Trans2 Recv Date:	/ /
TSD Site Recv Date:	01/21/1986
Part A Recv Date:	01/30/1986
Part B Recv Date:	02/07/1986
Generator EPA ID:	NYD095770954
Trans1 EPA ID:	NJD980787147
Trans2 EPA ID:	Not reported
TSDF ID:	NJD002454544
Waste Code:	D001 - NON-LISTED IGNITABLE WASTES
Quantity:	00095
Units:	G - Gallons (liquids only)* (8.3 pounds)
Number of Containers:	001
Container Type:	TT - Cargo tank, tank trucks
Handling Method:	T Chemical, physical, or biological treatment.
Specific Gravity:	100
Year:	1986

Document ID:	NJA0214138
Manifest Status:	Completed copy
Trans1 State ID:	NJDEPS103

ACTIVE MOTOR SALES CORP (Continued) **1000265124**

Trans2 State ID:	Not reported
Generator Ship Date:	07/14/1986
Trans1 Recv Date:	07/14/1986
Trans2 Recv Date:	/ /
TSD Site Recv Date:	07/14/1986
Part A Recv Date:	07/22/1986
Part B Recv Date:	07/23/1986
Generator EPA ID:	NYD095770954
Trans1 EPA ID:	NJD980787147
Trans2 EPA ID:	Not reported
TSDF ID:	NJD002454544
Waste Code:	D001 - NON-LISTED IGNITABLE WASTES
Quantity:	00055
Units:	G - Gallons (liquids only)* (8.3 pounds)
Number of Containers:	001
Container Type:	TT - Cargo tank, tank trucks
Handling Method:	T Chemical, physical, or biological treatment.
Specific Gravity:	100
Year:	1986

Document ID:	NJA0192423
Manifest Status:	Completed copy
Trans1 State ID:	NJDEPDECA
Trans2 State ID:	Not reported
Generator Ship Date:	04/30/1986
Trans1 Recv Date:	04/30/1986
Trans2 Recv Date:	/ /
TSD Site Recv Date:	05/01/1986
Part A Recv Date:	05/07/1986
Part B Recv Date:	05/08/1986
Generator EPA ID:	NYD095770954
Trans1 EPA ID:	NJD980787147
Trans2 EPA ID:	Not reported
TSDF ID:	NJD002454544
Waste Code:	D001 - NON-LISTED IGNITABLE WASTES
Quantity:	00055
Units:	G - Gallons (liquids only)* (8.3 pounds)
Number of Containers:	001
Container Type:	TT - Cargo tank, tank trucks
Handling Method:	T Chemical, physical, or biological treatment.
Specific Gravity:	100
Year:	1986

Document ID:	NJA0298780
Manifest Status:	Completed after the designated time period for a TSDF to get a copy to the DEC
Trans1 State ID:	NJDEPS-10
Trans2 State ID:	Not reported
Generator Ship Date:	11/09/1987
Trans1 Recv Date:	11/09/1987
Trans2 Recv Date:	/ /
TSD Site Recv Date:	11/10/1987
Part A Recv Date:	01/04/1988
Part B Recv Date:	11/19/1987
Generator EPA ID:	NYD095770954
Trans1 EPA ID:	NJD980787147

ACTIVE MOTOR SALES CORP (Continued) **1000265124**

Trans2 EPA ID:	Not reported
TSDF ID:	NJD002454544
Waste Code:	D001 - NON-LISTED IGNITABLE WASTES
Quantity:	00100
Units:	G - Gallons (liquids only)* (8.3 pounds)
Number of Containers:	001
Container Type:	TT - Cargo tank, tank trucks
Handling Method:	R Material recovery of more than 75 percent of the total material.
Specific Gravity:	100
Year:	1987

---

60 **EDR US Hist Auto Stat** **1015242777**

1522 BUSHWICK AVE **N/A**
BROOKLYN, NY 11207

EDR Historical Auto Stations:

Name:	TECHNO TRANSMISSION INCORPORATED
Year:	1999
Address:	1522 BUSHWICK AVE

---

60 **EDR US Hist Auto Stat** **1015242277**

1520 BUSHWICK AVE **N/A**
BROOKLYN, NY 11207

EDR Historical Auto Stations:

Name:	M M TRANSMISSIONS INCORPORATED
Year:	1999
Address:	1520 BUSHWICK AVE
Name:	M M TRANSMISSIONS INCORPORATED
Year:	2000
Address:	1520 BUSHWICK AVE
Name:	MM TRANSMISSIONS INC
Year:	2003
Address:	1520 BUSHWICK AVE
Name:	MM TRANSMISSIONS INC
Year:	2004
Address:	1520 BUSHWICK AVE
Name:	MM TRANSMISSIONS INC
Year:	2006
Address:	1520 BUSHWICK AVE
Name:	M M TRANSMISSIONS INC
Year:	2007
Address:	1520 BUSHWICK AVE
Name:	MM TRANSMISSIONS INC
Year:	2008
Address:	1520 BUSHWICK AVE
Name:	MM TRANSMISSIONS INC
Year:	2009
Address:	1520 BUSHWICK AVE

(Continued) **1015242277**

Name: M M TRANSMISSIONS INC
Year: 2010
Address: 1520 BUSHWICK AVE

Name: M M TRANSMISSIONS INC
Year: 2011
Address: 1520 BUSHWICK AVE

Name: M M TRANSMISSIONS INC
Year: 2012
Address: 1520 BUSHWICK AVE

---

60 **M.M. TRANSMISSIONS INC.** **NY AST** **A100360409**
1520 BUSHWICK AVENUE **N/A**
BROOKLYN, NY 11207

AST:
Region: STATE
DEC Region: 2
Site Status: Active
Facility Id: 2-611761
Program Type: PBS
UTM X: 592446.67072000005
UTM Y: 4504094.0644899998
Expiration Date: 02/24/2017
Site Type: Auto Service/Repair (No Gasoline Sales)

Affiliation Records:
Site Id: 461313
Affiliation Type: Facility Owner
Company Name: EMMANUEL MELABIANAKIS
Contact Type: Not reported
Contact Name: Not reported
Address1: 54-20 102ND ST
Address2: Not reported
City: CORONA
State: NY
Zip Code: 11368
Country Code: 001
Phone: (718) 453-7691
EMail: Not reported
Fax Number: Not reported
Modified By: NRLOMBAR
Date Last Modified: 2/24/2012

Site Id: 461313
Affiliation Type: Mail Contact
Company Name: M.M. TRANSMISSIONS INC.
Contact Type: Not reported
Contact Name: EMMANUEL MELABIANAKIS
Address1: 1520 BUSHWICK AVENUE
Address2: Not reported
City: BROOKLYN
State: NY
Zip Code: 11207
Country Code: 001
Phone: (718) 453-7691
EMail: ERMISIO@MSN.COM

M.M. TRANSMISSIONS INC. (Continued) **A100360409**

Fax Number:	Not reported
Modified By:	NRLOMBAR
Date Last Modified:	2/24/2012

Site Id:	461313
Affiliation Type:	On-Site Operator
Company Name:	M.M. TRANSMISSIONS INC.
Contact Type:	Not reported
Contact Name:	EMMANUEL MELABIANAKIS
Address1:	Not reported
Address2:	Not reported
City:	Not reported
State:	NN
Zip Code:	Not reported
Country Code:	001
Phone:	(718) 453-7691
EMail:	Not reported
Fax Number:	Not reported
Modified By:	NRLOMBAR
Date Last Modified:	2/24/2012

Site Id:	461313
Affiliation Type:	Emergency Contact
Company Name:	EMMANUEL MELABIANAKIS
Contact Type:	Not reported
Contact Name:	EMMANUEL
Address1:	Not reported
Address2:	Not reported
City:	Not reported
State:	NN
Zip Code:	Not reported
Country Code:	001
Phone:	(347) 775-0322
EMail:	Not reported
Fax Number:	Not reported
Modified By:	NRLOMBAR
Date Last Modified:	2/24/2012

Tank Info:

Tank Number:	543-455M
Tank Id:	242957
Material Code:	0022
Common Name of Substance:	Waste Oil/Used Oil

Equipment Records:

A00 - Tank Internal Protection - None
D00 - Pipe Type - No Piping
G00 - Tank Secondary Containment - None
J02 - Dispenser - Suction Dispenser
B01 - Tank External Protection - Painted/Asphalt Coating
C00 - Pipe Location - No Piping
F00 - Pipe External Protection - None
K01 - Spill Prevention - Catch Basin
L00 - Piping Leak Detection - None
E00 - Piping Secondary Containment - None

M.M. TRANSMISSIONS INC. (Continued) **A100360409**

H00 - Tank Leak Detection - None
I01 - Overfill - Float Vent Valve

Tank Location:	3
Tank Type:	Steel/Carbon Steel/Iron
Tank Status:	Temporarily Out of Service
Pipe Model:	Not reported
Install Date:	02/10/2007
Capacity Gallons:	275
Tightness Test Method:	NN
Date Test:	Not reported
Next Test Date:	Not reported
Date Tank Closed:	Not reported
Register:	True
Modified By:	NRLOMBAR
Last Modified:	02/24/2012
Material Name:	Waste Oil/Used Oil

Tank Number:	A548381
Tank Id:	242956
Material Code:	0021
Common Name of Substance:	Transmission Fluid

Equipment Records:

B01 - Tank External Protection - Painted/Asphalt Coating
C00 - Pipe Location - No Piping
F00 - Pipe External Protection - None
K01 - Spill Prevention - Catch Basin
A00 - Tank Internal Protection - None
D00 - Pipe Type - No Piping
G00 - Tank Secondary Containment - None
J02 - Dispenser - Suction Dispenser
L00 - Piping Leak Detection - None
E00 - Piping Secondary Containment - None
H00 - Tank Leak Detection - None
I01 - Overfill - Float Vent Valve

Tank Location:	3
Tank Type:	Galvanized Steel Alloy
Tank Status:	In Service
Pipe Model:	Not reported
Install Date:	11/24/2010
Capacity Gallons:	275
Tightness Test Method:	NN
Date Test:	Not reported
Next Test Date:	Not reported
Date Tank Closed:	Not reported
Register:	True
Modified By:	NRLOMBAR
Last Modified:	02/24/2012
Material Name:	Transmission Fluid

60 **CON EDISION** **NY MANIFEST** **S116550575**
1520 BUSHWICK AVE **N/A**
BROOKLYN, NY 11207

NY MANIFEST:

EPA ID:	NYP004489639
Country:	USA

Mailing Info:

Name:	CON EDISION
Contact:	CON EDISION
Address:	4 IRVING PL
Address 2:	15TH FL
City/State/Zip:	NEW YORK, NY 10003
Country:	USA
Phone:	Not reported

Manifest:

Document ID:	Not reported
Manifest Status:	Not reported
Trans1 State ID:	NJD003812047
Trans2 State ID:	Not reported
Generator Ship Date:	04/04/2014
Trans1 Recv Date:	04/04/2014
Trans2 Recv Date:	Not reported
TSD Site Recv Date:	04/04/2014
Part A Recv Date:	Not reported
Part B Recv Date:	Not reported
Generator EPA ID:	NYP004489639
Trans1 EPA ID:	Not reported
Trans2 EPA ID:	Not reported
TSDF ID:	NJD991291105
Waste Code:	Not reported
Quantity:	50
Units:	G - Gallons (liquids only)* (8.3 pounds)
Number of Containers:	1
Container Type:	TT - Cargo tank, tank trucks
Handling Method:	T Chemical, physical, or biological treatment.
Specific Gravity:	1
Year:	2014
Manifest Tracking Num:	002361107GBF
Import Ind:	N
Export Ind:	N
Discr Quantity Ind:	N
Discr Type Ind:	N
Discr Residue Ind:	N
Discr Partial Reject Ind:	N
Discr Full Reject Ind:	N
Manifest Ref Num:	Not reported
Alt Fac RCRA Id:	Not reported
Alt Fac Sign Date:	Not reported
Mgmt Method Type Code:	H110

60 **N/A VACANT LAND** **NY UST** **U004225812**
1517 BUSHWICK AVENUE **N/A**
BROOKLYN, NY 11207

UST:

Id/Status:	2-612321 / Unregistered
Program Type:	PBS
Region:	STATE
DEC Region:	2
Expiration Date:	Not reported
UTM X:	Not reported
UTM Y:	Not reported
Site Type:	Retail Gasoline Sales

Affiliation Records:

Site Id:	501540
Affiliation Type:	Facility Owner
Company Name:	KNOPF LEASING CO., LP
Contact Type:	PARTNER
Contact Name:	VINCENT DI DOMENICO, JR.
Address1:	69-71 NEW HOOK ROAD
Address2:	Not reported
City:	BAYONNE
State:	NJ
Zip Code:	07002
Country Code:	001
Phone:	(201) 725-5722
EMail:	Not reported
Fax Number:	Not reported
Modified By:	CGFREEDM
Date Last Modified:	11/3/2014

Site Id:	501540
Affiliation Type:	Mail Contact
Company Name:	KNOPF LEASING CO., LP
Contact Type:	Not reported
Contact Name:	VINCENT DI DOMENICO
Address1:	69-71 NEW HOOK ROAD
Address2:	Not reported
City:	BAYONNE
State:	NJ
Zip Code:	07002
Country Code:	001
Phone:	(201) 858-3600
EMail:	Not reported
Fax Number:	Not reported
Modified By:	CGFREEDM
Date Last Modified:	11/3/2014

Site Id:	501540
Affiliation Type:	On-Site Operator
Company Name:	N/A VACANT LAND
Contact Type:	Not reported
Contact Name:	VINCENT DI DOMENICO
Address1:	Not reported
Address2:	Not reported
City:	Not reported
State:	NN
Zip Code:	Not reported
Country Code:	001

N/A VACANT LAND (Continued) **U004225812**

Phone:	(201) 858-3600
EMail:	Not reported
Fax Number:	Not reported
Modified By:	CGFREEDM
Date Last Modified:	11/3/2014

Site Id:	501540
Affiliation Type:	Emergency Contact
Company Name:	KNOPF LEASING CO., LP
Contact Type:	Not reported
Contact Name:	VINCENT DI DOMENICO
Address1:	Not reported
Address2:	Not reported
City:	Not reported
State:	NN
Zip Code:	Not reported
Country Code:	001
Phone:	(201) 725-5722
EMail:	Not reported
Fax Number:	Not reported
Modified By:	CGFREEDM
Date Last Modified:	11/3/2014

Tank Info:

Tank Number:	001
Tank ID:	253460
Tank Status:	Unregistered
Material Name:	Unregistered
Capacity Gallons:	550
Install Date:	Not reported
Date Tank Closed:	Not reported
Registered:	True
Tank Location:	Underground
Tank Type:	Steel/carbon steel
Tightness Test Method:	NN
Date Test:	Not reported
Next Test Date:	Not reported
Pipe Model:	Not reported
Modified By:	CGFREEDM
Last Modified:	11/03/2014

Equipment Records:

A00 - Tank Internal Protection - None
D01 - Pipe Type - Steel/Carbon Steel/Iron
G00 - Tank Secondary Containment - None
J00 - Dispenser - None
C02 - Pipe Location - Underground/On-ground
F00 - Pipe External Protection - None
I00 - Overfill - None
L00 - Piping Leak Detection - None
B00 - Tank External Protection - None
E00 - Piping Secondary Containment - None
H00 - Tank Leak Detection - None
K00 - Spill Prevention - None

N/A VACANT LAND (Continued) **U004225812**

Tank Number:	002
Tank ID:	253461
Tank Status:	Unregistered
Material Name:	Unregistered
Capacity Gallons:	550
Install Date:	Not reported
Date Tank Closed:	Not reported
Registered:	True
Tank Location:	Underground
Tank Type:	Steel/carbon steel
Tightness Test Method:	NN
Date Test:	Not reported
Next Test Date:	Not reported
Pipe Model:	Not reported
Modified By:	CGFREEDM
Last Modified:	11/03/2014

Equipment Records:

A00 - Tank Internal Protection - None
D01 - Pipe Type - Steel/Carbon Steel/Iron
G00 - Tank Secondary Containment - None
J00 - Dispenser - None
I00 - Overfill - None
L00 - Piping Leak Detection - None
C02 - Pipe Location - Underground/On-ground
F00 - Pipe External Protection - None
B00 - Tank External Protection - None
E00 - Piping Secondary Containment - None
H00 - Tank Leak Detection - None
K00 - Spill Prevention - None

Tank Number:	003
Tank ID:	253462
Tank Status:	Unregistered
Material Name:	Unregistered
Capacity Gallons:	550
Install Date:	Not reported
Date Tank Closed:	Not reported
Registered:	True
Tank Location:	Underground
Tank Type:	Steel/carbon steel
Tightness Test Method:	NN
Date Test:	Not reported
Next Test Date:	Not reported
Pipe Model:	Not reported
Modified By:	CGFREEDM
Last Modified:	11/03/2014

Equipment Records:

A00 - Tank Internal Protection - None
D01 - Pipe Type - Steel/Carbon Steel/Iron
G00 - Tank Secondary Containment - None
J00 - Dispenser - None
C02 - Pipe Location - Underground/On-ground
F00 - Pipe External Protection - None
I00 - Overfill - None
L00 - Piping Leak Detection - None

N/A VACANT LAND (Continued) **U004225812**

B00 - Tank External Protection - None
E00 - Piping Secondary Containment - None
H00 - Tank Leak Detection - None
K00 - Spill Prevention - None

Tank Number: 004
Tank ID: 253463
Tank Status: Unregistered
Material Name: Unregistered
Capacity Gallons: 550
Install Date: Not reported
Date Tank Closed: Not reported
Registered: True
Tank Location: Underground
Tank Type: Steel/carbon steel
Tightness Test Method: NN
Date Test: Not reported
Next Test Date: Not reported
Pipe Model: Not reported
Modified By: CGFREEDM
Last Modified: 11/03/2014

Equipment Records:

A00 - Tank Internal Protection - None
D01 - Pipe Type - Steel/Carbon Steel/Iron
G00 - Tank Secondary Containment - None
J00 - Dispenser - None
C02 - Pipe Location - Underground/On-ground
F00 - Pipe External Protection - None
I00 - Overfill - None
L00 - Piping Leak Detection - None
B00 - Tank External Protection - None
E00 - Piping Secondary Containment - None
H00 - Tank Leak Detection - None
K00 - Spill Prevention - None

Tank Number: 005
Tank ID: 253464
Tank Status: Unregistered
Material Name: Unregistered
Capacity Gallons: 1080
Install Date: Not reported
Date Tank Closed: Not reported
Registered: True
Tank Location: Underground
Tank Type: Steel/carbon steel
Tightness Test Method: NN
Date Test: Not reported
Next Test Date: Not reported
Pipe Model: Not reported
Modified By: CGFREEDM
Last Modified: 11/03/2014

Equipment Records:

C02 - Pipe Location - Underground/On-ground
A00 - Tank Internal Protection - None

N/A VACANT LAND (Continued) **U004225812**

D01 - Pipe Type - Steel/Carbon Steel/Iron
G00 - Tank Secondary Containment - None
J00 - Dispenser - None
F00 - Pipe External Protection - None
I00 - Overfill - None
L00 - Piping Leak Detection - None
B00 - Tank External Protection - None
E00 - Piping Secondary Containment - None
H00 - Tank Leak Detection - None
K00 - Spill Prevention - None

Tank Number:	006
Tank ID:	253465
Tank Status:	Unregistered
Material Name:	Unregistered
Capacity Gallons:	1080
Install Date:	Not reported
Date Tank Closed:	Not reported
Registered:	True
Tank Location:	Underground
Tank Type:	Steel/carbon steel
Tightness Test Method:	NN
Date Test:	Not reported
Next Test Date:	Not reported
Pipe Model:	Not reported
Modified By:	CGFREEDM
Last Modified:	11/03/2014

Equipment Records:

A00 - Tank Internal Protection - None
D01 - Pipe Type - Steel/Carbon Steel/Iron
G00 - Tank Secondary Containment - None
J00 - Dispenser - None
C02 - Pipe Location - Underground/On-ground
F00 - Pipe External Protection - None
I00 - Overfill - None
L00 - Piping Leak Detection - None
B00 - Tank External Protection - None
E00 - Piping Secondary Containment - None
H00 - Tank Leak Detection - None
K00 - Spill Prevention - None

---

60 **EDR US Hist Auto Stat** **1015239530**
1508 BUSHWICK AVE **N/A**
BROOKLYN, NY 11207

EDR Historical Auto Stations:

Name:	1508 BUSHWICK AVE SERVICE STATION
Year:	2007
Address:	1508 BUSHWICK AVE

60 **DELEK BH INC.** **NY UST** **U003297795**
1508 BUSHWICK AVENUE **N/A**
BROOKLYN, NY 11207

UST:

Id/Status:	2-600324 / Active
Program Type:	PBS
Region:	STATE
DEC Region:	2
Expiration Date:	04/24/2012
UTM X:	592454.30734000006
UTM Y:	4504086.2596300002
Site Type:	Retail Gasoline Sales

Affiliation Records:

Site Id:	22307
Affiliation Type:	Mail Contact
Company Name:	DELEK BH INC.
Contact Type:	Not reported
Contact Name:	HENRY GRUNBAUM
Address1:	168 WALWORTH STREET
Address2:	Not reported
City:	BROOKLYN
State:	NY
Zip Code:	11205
Country Code:	001
Phone:	(718) 907-2999
EMail:	Not reported
Fax Number:	Not reported
Modified By:	DXLIVING
Date Last Modified:	5/24/2007

Site Id:	22307
Affiliation Type:	On-Site Operator
Company Name:	DELEK BH INC.
Contact Type:	Not reported
Contact Name:	HENRY GRUNBAUM
Address1:	Not reported
Address2:	Not reported
City:	Not reported
State:	NN
Zip Code:	Not reported
Country Code:	001
Phone:	(718) 907-2999
EMail:	Not reported
Fax Number:	Not reported
Modified By:	DXLIVING
Date Last Modified:	5/24/2007

Site Id:	22307
Affiliation Type:	Emergency Contact
Company Name:	BUSHWICK BH LLC
Contact Type:	Not reported
Contact Name:	HENRY GRUNBAUM
Address1:	Not reported
Address2:	Not reported
City:	Not reported
State:	NN
Zip Code:	Not reported
Country Code:	999

DELEK BH INC. (Continued) **U003297795**

Phone:	(718) 907-2999
EMail:	Not reported
Fax Number:	Not reported
Modified By:	NRLOMBAR
Date Last Modified:	8/7/2008

Site Id:	22307
Affiliation Type:	Facility Owner
Company Name:	BUSHWICK BH LLC
Contact Type:	PRESIDENT
Contact Name:	HENRY GRUNBAUM
Address1:	168 WALWORTH STREET
Address2:	Not reported
City:	BROOKLYN
State:	NY
Zip Code:	11205
Country Code:	001
Phone:	(718) 907-2999
EMail:	Not reported
Fax Number:	Not reported
Modified By:	NRLOMBAR
Date Last Modified:	8/7/2008

Tank Info:

Tank Number:	001
Tank ID:	42165
Tank Status:	In Service
Material Name:	In Service
Capacity Gallons:	4000
Install Date:	04/01/1986
Date Tank Closed:	Not reported
Registered:	True
Tank Location:	Underground
Tank Type:	Fiberglass coated steel
Material Code:	0009
Common Name of Substance:	Gasoline

Tightness Test Method:	21
Date Test:	11/29/2004
Next Test Date:	Not reported
Pipe Model:	D
Modified By:	NRLOMBAR
Last Modified:	03/11/2005

Equipment Records:

G00 - Tank Secondary Containment - None
J01 - Dispenser - Pressurized Dispenser
B04 - Tank External Protection - Fiberglass
E04 - Piping Secondary Containment - Double-Walled (Underground)
H05 - Tank Leak Detection - In-Tank System (ATG)
A03 - Tank Internal Protection - Fiberglass Liner (FRP)
C02 - Pipe Location - Underground/On-ground
F04 - Pipe External Protection - Fiberglass
I02 - Overfill - High Level Alarm
K01 - Spill Prevention - Catch Basin
D06 - Pipe Type - Fiberglass Reinforced Plastic (FRP)

DELEK BH INC. (Continued) **U003297795**

L07 - Piping Leak Detection - Pressurized Piping Leak Detector

Tank Number:	002
Tank ID:	42166
Tank Status:	In Service
Material Name:	In Service
Capacity Gallons:	4000
Install Date:	04/01/1986
Date Tank Closed:	Not reported
Registered:	True
Tank Location:	Underground
Tank Type:	Fiberglass coated steel
Material Code:	0009
Common Name of Substance:	Gasoline
Tightness Test Method:	21
Date Test:	11/29/2004
Next Test Date:	Not reported
Pipe Model:	D
Modified By:	NRLOMBAR
Last Modified:	03/11/2005

Equipment Records:

G00 - Tank Secondary Containment - None
J01 - Dispenser - Pressurized Dispenser
A03 - Tank Internal Protection - Fiberglass Liner (FRP)
C02 - Pipe Location - Underground/On-ground
F04 - Pipe External Protection - Fiberglass
I02 - Overfill - High Level Alarm
K01 - Spill Prevention - Catch Basin
B04 - Tank External Protection - Fiberglass
E04 - Piping Secondary Containment - Double-Walled (Underground)
H05 - Tank Leak Detection - In-Tank System (ATG)
D06 - Pipe Type - Fiberglass Reinforced Plastic (FRP)
L07 - Piping Leak Detection - Pressurized Piping Leak Detector

Tank Number:	003
Tank ID:	42167
Tank Status:	In Service
Material Name:	In Service
Capacity Gallons:	4000
Install Date:	04/01/1986
Date Tank Closed:	Not reported
Registered:	True
Tank Location:	Underground
Tank Type:	Fiberglass coated steel
Material Code:	0009
Common Name of Substance:	Gasoline
Tightness Test Method:	21
Date Test:	11/29/2004
Next Test Date:	Not reported
Pipe Model:	D
Modified By:	NRLOMBAR
Last Modified:	03/11/2005

DELEK BH INC. (Continued) **U003297795**

Equipment Records:

G00 - Tank Secondary Containment - None
J01 - Dispenser - Pressurized Dispenser
A03 - Tank Internal Protection - Fiberglass Liner (FRP)
C02 - Pipe Location - Underground/On-ground
F04 - Pipe External Protection - Fiberglass
I02 - Overfill - High Level Alarm
K01 - Spill Prevention - Catch Basin
B04 - Tank External Protection - Fiberglass
E04 - Piping Secondary Containment - Double-Walled (Underground)
H05 - Tank Leak Detection - In-Tank System (ATG)
D06 - Pipe Type - Fiberglass Reinforced Plastic (FRP)
L07 - Piping Leak Detection - Pressurized Piping Leak Detector

Tank Number:	004
Tank ID:	42168
Tank Status:	In Service
Material Name:	In Service
Capacity Gallons:	4000
Install Date:	04/01/1986
Date Tank Closed:	Not reported
Registered:	True
Tank Location:	Underground
Tank Type:	Fiberglass coated steel
Material Code:	0008
Common Name of Substance:	Diesel
Tightness Test Method:	21
Date Test:	11/29/2004
Next Test Date:	Not reported
Pipe Model:	D
Modified By:	msbaptis
Last Modified:	08/08/2006

Equipment Records:

A03 - Tank Internal Protection - Fiberglass Liner (FRP)
C02 - Pipe Location - Underground/On-ground
F04 - Pipe External Protection - Fiberglass
I02 - Overfill - High Level Alarm
K01 - Spill Prevention - Catch Basin
B04 - Tank External Protection - Fiberglass
E04 - Piping Secondary Containment - Double-Walled (Underground)
H05 - Tank Leak Detection - In-Tank System (ATG)
G00 - Tank Secondary Containment - None
J01 - Dispenser - Pressurized Dispenser
D06 - Pipe Type - Fiberglass Reinforced Plastic (FRP)
L07 - Piping Leak Detection - Pressurized Piping Leak Detector

Tank Number:	005
Tank ID:	42169
Tank Status:	In Service
Material Name:	In Service
Capacity Gallons:	4000
Install Date:	04/01/1986
Date Tank Closed:	Not reported

DELEK BH INC. (Continued) **U003297795**

Registered:	True
Tank Location:	Underground
Tank Type:	Fiberglass coated steel
Material Code:	0008
Common Name of Substance:	Diesel
Tightness Test Method:	21
Date Test:	11/29/2004
Next Test Date:	Not reported
Pipe Model:	D
Modified By:	msbaptis
Last Modified:	08/08/2006

Equipment Records:

G00 - Tank Secondary Containment - None
J01 - Dispenser - Pressurized Dispenser
B04 - Tank External Protection - Fiberglass
E04 - Piping Secondary Containment - Double-Walled (Underground)
H05 - Tank Leak Detection - In-Tank System (ATG)
A03 - Tank Internal Protection - Fiberglass Liner (FRP)
C02 - Pipe Location - Underground/On-ground
F04 - Pipe External Protection - Fiberglass
I02 - Overfill - High Level Alarm
K01 - Spill Prevention - Catch Basin
D06 - Pipe Type - Fiberglass Reinforced Plastic (FRP)
L07 - Piping Leak Detection - Pressurized Piping Leak Detector

---

60 **EDR US Hist Cleaners** **1014996589**

1507 BUSHWICK AVE **N/A**
BROOKLYN, NY 11207

EDR Historical Cleaners:

Name:	MAS LAUNDROMAT I I
Year:	2000
Address:	1507 BUSHWICK AVE
Name:	MAS LAUNDROMAT I I
Year:	2001
Address:	1507 BUSHWICK AVE
Name:	MAS LAUNDROMAT I I
Year:	2002
Address:	1507 BUSHWICK AVE
Name:	MAS LAUNDROMAT I I
Year:	2003
Address:	1507 BUSHWICK AVE
Name:	MAS LAUNDROMAT I 1
Year:	2004
Address:	1507 BUSHWICK AVE
Name:	R S LAUNDROMAT
Year:	2012
Address:	1507 BUSHWICK AVE

60 **CON EDISON** **NY MANIFEST** **S116551078**
1503 BUSHWICK AVE **N/A**
BROOKLYN, NY 11207

NY MANIFEST:
EPA ID: NYP004495156
Country: USA

Mailing Info:
Name: CON EDISON
Contact: TOM TEELING
Address: 4 IRVING PLACE 15TH FLOOR
City/State/Zip: NEW YORK, NY 10003
Country: USA
Phone: 212-460-3770

Manifest:

Document ID: Not reported
Manifest Status: Not reported
Trans1 State ID: NJD003812047
Trans2 State ID: Not reported
Generator Ship Date: 04/09/2014
Trans1 Recv Date: 04/09/2014
Trans2 Recv Date: Not reported
TSD Site Recv Date: 04/09/2014
Part A Recv Date: Not reported
Part B Recv Date: Not reported
Generator EPA ID: NYP004495156
Trans1 EPA ID: Not reported
Trans2 EPA ID: Not reported
TSDF ID: NJD991291105
Waste Code: Not reported
Quantity: 100
Units: G - Gallons (liquids only)* (8.3 pounds)
Number of Containers: 1
Container Type: TT - Cargo tank, tank trucks
Handling Method: T Chemical, physical, or biological treatment.
Specific Gravity: 1
Year: 2014
Manifest Tracking Num: 002406669GBF
Import Ind: N
Export Ind: N
Discr Quantity Ind: N
Discr Type Ind: N
Discr Residue Ind: N
Discr Partial Reject Ind: N
Discr Full Reject Ind: N
Manifest Ref Num: Not reported
Alt Fac RCRA Id: Not reported
Alt Fac Sign Date: Not reported
Mgmt Method Type Code: H110

60 **CON EDISON SERVICE BOX: 19039** **RCRA NonGen / NLR** **1016970637**
1497 BUSHWICK AVE **NYP004443537**
BROOKLYN, NY 11207

RCRA NonGen / NLR:

Date form received by agency:	03/17/2014
Facility name:	CON EDISON SERVICE BOX: 19039
Facility address:	1497 BUSHWICK AVE BROOKLYN, NY 11207
EPA ID:	NYP004443537
Mailing address:	IRVING PL, 15TH FL NE NEW YORK, NY 10003
Contact:	THOMAS TEELING
Contact address:	Not reported Not reported
Contact country:	Not reported
Contact telephone:	(212) 460-3770
Contact email:	Not reported
EPA Region:	02
Classification:	Non-Generator
Description:	Handler: Non-Generators do not presently generate hazardous waste

Handler Activities Summary:

U.S. importer of hazardous waste:	No
Mixed waste (haz. and radioactive):	No
Recycler of hazardous waste:	No
Transporter of hazardous waste:	No
Treater, storer or disposer of HW:	No
Underground injection activity:	No
On-site burner exemption:	No
Furnace exemption:	No
Used oil fuel burner:	No
Used oil processor:	No
User oil refiner:	No
Used oil fuel marketer to burner:	No
Used oil Specification marketer:	No
Used oil transfer facility:	No
Used oil transporter:	No

Historical Generators:

Date form received by agency:	02/17/2014
Site name:	CON EDISON SERVICE BOX: 19039
Classification:	Conditionally Exempt Small Quantity Generator
Violation Status:	No violations found

---

60 **CON EDISON** **NY MANIFEST** **S116293199**
1497 BUSHWICK AVE **N/A**
BROOKLYN, NY 11201

NY MANIFEST:

EPA ID:	NYP004443537
Country:	USA

Mailing Info:

Name:	CON EDISON
Contact:	CON EDISION
Address:	4 IRVING PL
Address 2:	15TH FL
City/State/Zip:	NEW YORK, NY 10003

CON EDISON (Continued) **S116293199**

Country: USA
Phone: Not reported

Manifest:

Document ID: Not reported
Manifest Status: Not reported
Trans1 State ID: NJ0000027193
Trans2 State ID: Not reported
Generator Ship Date: 02/17/2014
Trans1 Recv Date: 02/17/2014
Trans2 Recv Date: Not reported
TSD Site Recv Date: 02/17/2014
Part A Recv Date: Not reported
Part B Recv Date: Not reported
Generator EPA ID: NYP004443537
Trans1 EPA ID: Not reported
Trans2 EPA ID: Not reported
TSDF ID: NJD002200046
Waste Code: Not reported
Quantity: 50
Units: G - Gallons (liquids only)* (8.3 pounds)
Number of Containers: 1
Container Type: TT - Cargo tank, tank trucks
Handling Method: T Chemical, physical, or biological treatment.
Specific Gravity: 1
Year: 2014
Manifest Tracking Num: 012771036JJK
Import Ind: N
Export Ind: N
Discr Quantity Ind: N
Discr Type Ind: N
Discr Residue Ind: N
Discr Partial Reject Ind: N
Discr Full Reject Ind: N
Manifest Ref Num: Not reported
Alt Fac RCRA Id: Not reported
Alt Fac Sign Date: Not reported
Mgmt Method Type Code: H110

---

61 **MANHOLE # M3760** **NY Spills** **S108466009**
ATLANTIC AVE & GRANT AVE **N/A**
BROOKLYN, NY

SPILLS:
Facility ID: 0612446
Facility Type: ER
DER Facility ID: 326856
Site ID: 377301
DEC Region: 2
Spill Date: 2/12/2007
Spill Number/Closed Date: 0612446 / 6/28/2007
Spill Cause: Equipment Failure
Spill Class: Known release with minimal potential for fire or hazard. DEC Response. Willing Responsible Party. Corrective action taken.
SWIS: 2401
Investigator: GDBREEN

MANHOLE # M3760 (Continued) **S108466009**

Referred To:	Not reported
Reported to Dept:	2/14/2007
CID:	27
Water Affected:	Not reported
Spill Source:	Commercial/Industrial
Spill Notifier:	Other
Cleanup Ceased:	Not reported
Cleanup Meets Std:	False
Last Inspection:	Not reported
Recommended Penalty:	False
UST Trust:	False
Remediation Phase:	0
Date Entered In Computer:	2/14/2007
Spill Record Last Update:	6/28/2007
Spiller Name:	Not reported
Spiller Company:	CON EDISON
Spiller Address:	Not reported
Spiller City,St,Zip:	NY
Spiller Company:	999
Contact Name:	Not reported
Contact Phone:	Not reported
DEC Memo:	06/28/07 - See eDocs for Con Ed report detailing cleanup and closure.204547. see eDocs
Remarks:	2 pints of unk oil in 400 gallons of water. Coming off the clock. Default. No to the 5 questions. Ref 204547.

Material:

Site ID:	377301
Operable Unit ID:	1134845
Operable Unit:	01
Material ID:	2124725
Material Code:	0066A
Material Name:	UNKNOWN PETROLEUM
Case No.:	Not reported
Material FA:	Petroleum
Quantity:	1
Units:	Gallons
Recovered:	No
Resource Affected:	Not reported
Oxygenate:	False

Tank Test:

---

61 **GETTY#411** **NY LTANKS** **S104951429**
3513 ATLANTIC AVE **NY MANIFEST** **N/A**
BROOKLYN, NY 11208 **NY Spills**

LTANKS:

Site ID:	389902
Spill Number/Closed Date:	0708912 / 6/6/2008
Spill Date:	11/15/2007
Spill Cause:	Tank Test Failure
Spill Source:	Gasoline Station or other PBS Facility
Spill Class:	Known release with minimal potential for fire or hazard. DEC Response. Willing Responsible Party. Corrective action taken.
Cleanup Ceased:	Not reported
Cleanup Meets Standard:	False

GETTY#411 (Continued) **S104951429**

SWIS:	2401
Investigator:	bkfalvey
Referred To:	Not reported
Reported to Dept:	11/15/2007
CID:	444
Water Affected:	Not reported
Spill Notifier:	Other
Last Inspection:	Not reported
Recommended Penalty:	False
UST Involvement:	False
Remediation Phase:	0
Date Entered In Computer:	11/15/2007
Spill Record Last Update:	6/6/2008
Spiller Name:	STEVE
Spiller Company:	GETTY#411
Spiller Address:	3513 ATLANTIC AVE
Spiller City,St,Zip:	BROOKLYN, NY
Spiller County:	001
Spiller Contact:	STEVE
Spiller Phone:	(718) 348-1800
Spiller Extention:	Not reported
DEC Region:	2
DER Facility ID:	348103
DEC Memo:	11/21/07 called Steve at station (718)348-1800. He was shut down for 5 days. Failure was at vent pipe. This conflicts with Spill Report. He said Tyree made repairs. Called Tyree 1-800-545-1235 to find out what was repaired. Spoke to Elisa Tibitsky. Her boss not in. He will be back Tuesday. Told her I will fax copy of ttf letter. Sent original letter to:Scott HanleyGetty Petroleum Marketing1500 Hempstead TurnpikeEast Meadow, NY 11554Fax sent to Tyree. bf5/22/2008 Sangesland sent a TTF 2nd notice letter to:Scott HanleyGetty Petroleum Marketing1500 Hempstead TurnpikeEast Meadow, NY 115546/6/08 Received letter by fax dated 6/6/08 from Erin reilly of Tyree. Failure due to damaged vent lines. Lines were repaired and systems retested and passed. No contamination found. NFA. bf
Remarks:	PBS No: 2-146684ESTER BROOK TEST: ULIDGE PORTION AND IS ABOVE LIQUID LEVEL AND ARE DOUBLE WALL: STATION IS CLOSED AND TYREE HAS BEEN NOTIFIED

Material:

Site ID:	389902
Operable Unit ID:	1147026
Operable Unit:	01
Material ID:	2137420
Material Code:	0008
Material Name:	Diesel
Case No.:	Not reported
Material FA:	Petroleum
Quantity:	0
Units:	Gallons
Recovered:	No
Resource Affected:	Not reported
Oxygenate:	False
Site ID:	389902
Operable Unit ID:	1147026
Operable Unit:	01
Material ID:	2137421

GETTY#411 (Continued) **S104951429**

Material Code:	0009
Material Name:	Gasoline
Case No.:	Not reported
Material FA:	Petroleum
Quantity:	0
Units:	Gallons
Recovered:	No
Resource Affected:	Not reported
Oxygenate:	False

Tank Test:

Site ID:	389902
Spill Tank Test:	1815882
Tank Number:	Not reported
Tank Size:	0
Test Method:	00
Leak Rate:	0
Gross Fail:	Not reported
Modified By:	Watchdog
Last Modified:	11/15/2007
Test Method:	Unknown

Site ID:	129874
Spill Number/Closed Date:	9507252 / 9/24/2004
Spill Date:	9/13/1995
Spill Cause:	Tank Test Failure
Spill Source:	Gasoline Station or other PBS Facility
Spill Class:	Known release that creates potential for fire or hazard. DEC Response. Willing Responsible Party. Corrective action taken.
Cleanup Ceased:	Not reported
Cleanup Meets Standard:	False
SWIS:	2401
Investigator:	JBVOUGHT
Referred To:	Not reported
Reported to Dept:	9/13/1995
CID:	Not reported
Water Affected:	Not reported
Spill Notifier:	Tank Tester
Last Inspection:	Not reported
Recommended Penalty:	False
UST Involvement:	True
Remediation Phase:	0
Date Entered In Computer:	12/27/1948
Spill Record Last Update:	9/27/2004
Spiller Name:	Not reported
Spiller Company:	GETTY
Spiller Address:	Not reported
Spiller City,St,Zip:	NY
Spiller County:	999
Spiller Contact:	Not reported
Spiller Phone:	Not reported
Spiller Extention:	Not reported
DEC Region:	2
DER Facility ID:	128513
DEC Memo:	Prior to Sept, 2004 data translation this spill Lead_DEC Field was "VOUGHT"3/13/03 REASSIGNED FROM ROMMEL TO VOUGHT. 7/15/04-Vought-File

GETTY#411 (Continued) **S104951429**

review by Vought:Letter from DEC Tomasello to Getty Oil Co-4/27/91. "Due to the occurence or a gasoline spill into the LIRR Atlantic Avenue." the DEC requires the installation of three monitoring wellsin the center of the traffic lane of Atlantic Avenue westbound..."Letter from Tyree(Racaniello) to DEC Sullivan-5/8/91. "Shown is the sketch for the proposed recovery system". "The recovery well will be 12 inches in diameter and 55 feet deep" "The well will incorporate a product recovery system to capture free phase petroleum products".Site Report (Tyree)-May 1991. Fourteen monitoring wells onsite and one recovery well. Product recovery system began on 6/4/91. Site undergoing weekly monitoring and sampling of influent/effluent to air stripper tower.Letter from Tyree(Racaniello) to DEC Sullivan-5/9/91. Harris Sewer Service will be "installing a heavy six inch iron line from the property line to the existing manhole on Atlantic Avenue."Letter to DEP(Joe Cuzzo) from DEC Sullivan-5/9/91. "We are presently installing a recovery system". "It is essential that we discharge the treated water into a sewer manhole located in front of this station on your 18 inch sewer line".Letter from DEC Sullivan to DEP LaGrotta-5/14/91. "What we need is a written okay to tie into the sewer at the above location".Letter from DEP Farag to DEC Sullivan-5/21/91. Letter sent listing requirements for connection to sewer line.Site Report (Tyree)-June 1991. "A total of 1457 gallons of product were recovered by this system in June". "LIRR has notified Tyree that LEL readings on the explosion meter in the tunnel under Atlantic Avenue has declined from 90% to 10%" Site Report (Tyree)-August 1991. "This makes a total of 1717 gallons of gasoline recovered from the recovery system since it began operating in June".Site Report (Tyree)-Sept and Oct 1991. "A total of 1717 gallons of gasoline has been recovered to date from the recovery system". Site changed to biweekly product monitoring.Letter from Tyree(Pisel) to DEP(Garafallis)-1/14/92. "Please find the stripper tower influent and effluent sample results.."Site Report (Tyree)-Nov and Dec 1991. "A total of 1717 gallons of gasoline has been recovered to date from the recovery tank". Tank to be scheduled to be emptied in June.Letter from Tyree(Pisel) to DEP(Garafallis)-4/17/92. "Please find the stripper tower influent and effluent sample results.." for Jan, Feb and March 1992.Site Report (Tyree)-Jan, Feb and March 1992. A total of 1891 gallons of gasoline has been recovered to date from the recovery tank. Seventy gallons of free product have been removed via manual bailing.Site Report (Tyree)-April 1992. A total of 1891 gallons of gasoline has been recovered to date from the recovery tank.Letter from Tyree(Pisel) to Getty(Ochotorena)-6/18/92. "Due to a scheduling error the recovery system at the above referenced site was not sampled during the month of May 1992". Letter from Tyree(Pisel) to DEP(Garafallis)-7/30/92. "Please find the stripper tower influent and effluent sample results.." for the months of June and July 1992.Site Report (Tyree)-June and July 1992. A total of 2737 gallons of gasoline has been recovered to date from the recovery tank.FOIL Request-8/25/92. FOIL request from Richard Berka (LIRR attorney).Site Report (Tyree)-September and October 1992. A total of 2737 gallons of gasoline has been recovered to date from the recovery tank. "The system is down at this time awaiting a scheduled pump maintenance".Site Report (Tyree)-Nov and Dec 1992. A total of 2737 gallons of gasoline has been recovered to date from the recovery tank. "The system is down at this time pending an investigation of the temporary electical service".Groundwater analyticals-4/13/93. Groundwater analyticals show 213ppb xylene(W6), 1490ppb MTBE(W5),

GETTY#411 (Continued) **S104951429**

40ppb MTBE(W10), 41ppb MTBE(W11), 39ppb MTBE(W12) and 16ppb toluene(W9).Status Report (Tyree)-January 1995. "Approximately 3237 gallons of gasoline was recovered by the system prior to shut down at the end of June 1993. The previous year of operation and monitoring had shown free-product to be virtually absent from the site wells." "Given the diminishment of free product, the NYSDEC authorized abandonment of the four wells in the westbound Atlantic Avenue Roadway". Ten monitoring wells onsite. Report requests spill closure.Site Report (Tyree)-Feb 1995. Recovery system is off. "Cycling tower on and off, checking for dissolved levels from recovery well. Maintaining biweekly monitoring."Letter from Tyree(Pisel) to DEC Tomasello-8/23/95. "Please recall that closure of the spill case on this site was granted at our last meeting on March 2, 1995. Tyre Brothers plans on removing the recovery equipment and decomissioning the site monitoring wells in the near future."Letter from Tyree(Rennie) to DEC Tomasello-1/14/96. "Enclosed please find the analtyical data for the stripper tower sampling performed .....during the month of December 1996".Status Report (Tyree)-1995. "On September 13, 1995 NDE Tank Testing was peforming tank and associated line testing at the site." A failure was detected and spill 9507252 was generated. Six inches of free product was detected in W2. In September 1995 the groundwater remediation system was "put back on line". Biweekly monitoring was implemented. Depth to water is 20-22' below grade. Pump truck visits were made while system was put back on line recovering approximately 500gallons.Quarterly Monitoring Report (Tyree)-January thru December 1996. Ten monitoring wells onsite. Weekly gauging. Groundwater flow to the south and later to the south-southwest and later to the south again. Monthly sampling of pump and treat system. Product recovered to date is 941.50 gallons.Stripper Tower Results (Tyree)-July 1996, August 1996, September 1996, October 1996, November 1996.Quarterly Monitoring Report (Tyree)-Jan to March 1997. "System not operating/no sampling due to tank removals/installations". Quarterly Monitoring Report (Tyree)-April 1997 thru June 1997. Pump and treat system not operating due to need of temporary electrical connection. SVE system "in process of being designed".Tank Closure Report (Tyree)-September 1997. Tank removals performed as part of service station upgrade. Two pump islands located adjacent to Atlantic Avenue. Residential housing to the north and car dealership to the west. Removal of twelve (550-gallon) gasoline USTs and one (550-gallon) waste oil UST. Approximately 450.48 tons of impacted soil were removed. Installation of two (4000-gallon) gasoline and one (4000-gallon) diesel UST in the same location as former tankfield. Six endpoint soil samples were collected. Soil analyticals show 1920ppb xylene(BS1 12'bg), 707ppb MTBE(BS1 12'bg), 130000ppb 1,2,4-trimethylbenzene(BS2 12'bg), 609ppb MTBE(BS2 12'bg), 1480ppb xylene(BS5 12'bg), 13100ppb 1,2,4-trimethylbenzene(BS5 12'bg) and 751ppb MTBE(BS5 12'bg).Quarterly Monitoring Reports (Tyree) July 1997 thru Nov 1998. Nine monitoring wells onsite. Ten monitoring wells onsite from May 1998 thru Nov 1998. Groundwater flow to the south. Product recovery system not operating due to need of temporary electrical connection. SVE system in process of being designed. LNAPL thickness is O feet.Quarterly Monitoring Reports (Tyree) March 1999 thru Nov 1999. Nine monitoring wells onsite. Groundwater flow to the south. LNAPL thickness is O feet. Pump and treat system not operating due to need of electrical connection but "Periodic vac truck pump out if needed". SVE system "not operating-need temp. electric connection".Quarterly

GETTY#411 (Continued) **S104951429**

Monitoring Reports (Tyree) Sept 2000 thru Feb 2001. Ten monitoring wells onsite. Groundwater flow to the southwest. No LNAPL detected. Groundwater pump and treat is operational.Letter from Tyree(Ewald) to DEC Rommel-5/7/01. "Tyree Brothers Environmental Services respectfully requests closure of this spill number based on the following..." Included passing system tightness test for new USTs onsite.Letter from Tyree to DEC Rommel-6/15/01. Letter sent to request the following changes: influent sampling frequency will be changed to quarterly, system maintenance will be bimonthly. "These changes will be effected as of July 1, 2001. If there are any objections please notify us in writing....".Quarterly Monitoring Reports (Tyree) March 2001 thru June 2003. Ten monitoring wells onsite. Groundwater flow to the southwest. No LNAPL detected. Groundwater pump and treat is operational. SVE system installed with influent and effluent readings. System shut down due to electrical problems from Dec 2001 thru Oct 2002. Pump and treat system back in operation from Oct 2002 to June 2003.Quarterly Monitoring Report (Tyree)-Jan 2004 thru March 2004. Ten monitoring wells onsite. No LNAPL detected. Pump and treat and SVE shut down in May 2003. "Tyree requested a no further action ruling in a sensitive receptor survey in August 2003." Groundwater analyticals show 26ppb toluene(W2), 603ppb xylene(W2), and 11ppb ethylbenzene(W2).DEC requires: 1)copy of sensitive receptor survey 2)sampling of all onsite wells (including recovery well) for at least one more quarter. Vought sent email to Hatcher/Lindell with requirements.9/24/04-Vought-Received Quarterly Monitoring Report and Sensitive Receptor Survey (Tyree). Quarterly Monitoring Report- April 2004 thru June 2004. Ten monitoring wells and one recovery well onsite. Groundwater at depths of 20-22' and flow to the southwest. Groundwater analyticals show 258ppb MTBE(W1), 12ppb toluene(W2), 520ppb xylene(W2) and 344ppb MTBE(W8). Downgradient wells W14 and W8 show non detect for MTBE and xylene (contamination confined to onsite). Sensitive Receptor Survey (Tyree) dated August 2004. Long Island Railroad present downgradient across Atlantic Avenue. Groundwater depth is at 20' and therefore below adjacent foundations and utilities. Spill closed by Vought.

Remarks: UPPER PORTION OF TANK FAILED TEST; 2 TANKS FAILED; CHARLES TRUCELLO HAS BEEN DEALING WITH THIS CASE.

Material:

Tank Test:

NY MANIFEST:
EPA ID: NYR000034553
Country: USA

Mailing Info:
Name: GETTY PETROLEUM CORP
Contact: DALE HOLDEN
Address: 125 JERICHO TNPK
City/State/Zip: JERICHO, NY 11753
Country: USA
Phone: 516-286-2600

GETTY#411 (Continued) **S104951429**

Manifest:

Document ID:	PAE6490050
Manifest Status:	Completed copy
Trans1 State ID:	PAAH0317
Trans2 State ID:	Not reported
Generator Ship Date:	02/10/1997
Trans1 Recv Date:	02/10/1997
Trans2 Recv Date:	/ /
TSD Site Recv Date:	02/12/1997
Part A Recv Date:	02/26/1997
Part B Recv Date:	02/26/1997
Generator EPA ID:	NYR000034553
Trans1 EPA ID:	PAD982661381
Trans2 EPA ID:	Not reported
TSDF ID:	PAD085690592
Waste Code:	D018 - BENZENE 0.5 MG/L TCLP
Quantity:	00165
Units:	G - Gallons (liquids only)* (8.3 pounds)
Number of Containers:	003
Container Type:	DM - Metal drums, barrels
Handling Method:	B Incineration, heat recovery, burning.
Specific Gravity:	100
Year:	1997

SPILLS:

Facility ID:	0705161
Facility Type:	ER
DER Facility ID:	128513
Site ID:	385440
DEC Region:	2
Spill Date:	8/6/2007
Spill Number/Closed Date:	0705161 / 10/24/2008
Spill Cause:	Housekeeping
Spill Class:	Known release with minimal potential for fire or hazard. DEC Response. Willing Responsible Party. Corrective action taken.
SWIS:	2401
Investigator:	smsanges
Referred To:	Not reported
Reported to Dept:	8/6/2007
CID:	444
Water Affected:	Not reported
Spill Source:	Gasoline Station or other PBS Facility
Spill Notifier:	Other
Cleanup Ceased:	Not reported
Cleanup Meets Std:	False
Last Inspection:	Not reported
Recommended Penalty:	False
UST Trust:	False
Remediation Phase:	0
Date Entered In Computer:	8/6/2007
Spill Record Last Update:	10/24/2008
Spiller Name:	MIKE CARR\\
Spiller Company:	GETTY#411
Spiller Address:	3513 ATLANTIC AVE
Spiller City,St,Zip:	BROOKLYN, NY

GETTY#411 (Continued) **S104951429**

Spiller Company:	001
Contact Name:	MIKE CARR\\
Contact Phone:	(518) 369-7822
DEC Memo:	Tyree report says: spill to gravel below the dispenser was all contained. 8/8/07 manifest for 42 gal vac truck from all sumps on the site.
Remarks:	LESS THEN ONE GALLON AND VAC TRUCK ENROUTE AND DIESEL IS ON GRAVEL BENEATH DISPENSER

Material:

Site ID:	385440
Operable Unit ID:	1142710
Operable Unit:	01
Material ID:	2132952
Material Code:	0009
Material Name:	Gasoline
Case No.:	Not reported
Material FA:	Petroleum
Quantity:	0
Units:	Gallons
Recovered:	No
Resource Affected:	Not reported
Oxygenate:	False
Site ID:	385440
Operable Unit ID:	1142710
Operable Unit:	01
Material ID:	2132953
Material Code:	0008
Material Name:	Diesel
Case No.:	Not reported
Material FA:	Petroleum
Quantity:	0
Units:	Gallons
Recovered:	No
Resource Affected:	Not reported
Oxygenate:	False

Tank Test:

Facility ID:	0204967
Facility Type:	ER
DER Facility ID:	128513
Site ID:	151206
DEC Region:	2
Spill Date:	8/10/2002
Spill Number/Closed Date:	0204967 / 12/5/2003
Spill Cause:	Equipment Failure
Spill Class:	Known release with minimal potential for fire or hazard. DEC Response. Willing Responsible Party. Corrective action taken.
SWIS:	2401
Investigator:	JBVOUGHT
Referred To:	Not reported
Reported to Dept:	8/10/2002
CID:	322
Water Affected:	Not reported
Spill Source:	Commercial/Industrial

GETTY#411 (Continued) **S104951429**

Spill Notifier:	Local Agency
Cleanup Ceased:	Not reported
Cleanup Meets Std:	False
Last Inspection:	Not reported
Recommended Penalty:	False
UST Trust:	False
Remediation Phase:	0
Date Entered In Computer:	8/10/2002
Spill Record Last Update:	7/12/2004
Spiller Name:	Not reported
Spiller Company:	GETTY
Spiller Address:	Not reported
Spiller City,St,Zip:	NY
Spiller Company:	999
Contact Name:	Not reported
Contact Phone:	Not reported
DEC Memo:	Prior to Sept, 2004 data translation this spill Lead_DEC Field was "VOUGHT"Assigned to Vought on Monday, 8/12/02 from Krimgold.email to Tyree and Delta, Getty's consultants on 8/12/02:FYISpill #: 02-04967 was reported to DEC on 8/10/02 at 7:36pm from NYCDEP.A malfunction of the stripper tower caused contaminated water to spill onto the street.DEP turned off the system to stop the flow of water. Please visit the site and ensure that the system is up and running ASAP to prevent any impact to the subway.>>> Jennifer Rommel 08/12/02 04:23PM >>>Eric,DEP Contact:Doug Greeley Water and Sewer Operations718-595-5330Mention the "Atlantic Avenue and Grant Avenue" siteDEP Reference #494553As per your Quarterly Report dated 7/26/02, the system temporarily shut down due to electrical problems, but was repaired on July 15. Was the system ever put back on line?Has the system been operating with a broken discharge line since the water main installation?I wouldn't worry so much about the lost water.Discussions with DEP did however mention they saw a sheen on the water?I would focus on getting the system re-connected and back on line.Call with questions 718-482-4934Thank you.>>> "Eric Ewald" <EEwald@tyreeorg.com> 08/12/02 03:45PM >>>Tyree's environmental technician visited this site August 12, 2002. Allthat remains is a road plate in the middle of Atlantic avenue. Thestation operator informed our technician that a DEP subcontractorinstalled a water main along Atlantic avenue within the past two months,during a time when the remediation system was not operating. Thedischarge line was damaged by the subcontractor and Tyree will have toobtain necessary permits and clearances to complete repairs in AtlanticAvenue. Jennifer, do you have contact information for the DEP regarding thisissue? It would be ideal If we can work with them under an emergencyrepair order to prevent permit delays. Are we certain contaminatedwater spilled onto Atlantic Avenue? This should have been dischargewater which has shown Below Detectable Limits in the past.12/4/03-Vought-This spill on concrete and closed due to open spill #9013177 at same location. See also closed spill #0012591 at same location.
Remarks:	dep rep called in a leak from an oil/water seperater - spillto the street

Material:

Site ID:	151206
Operable Unit ID:	856265
Operable Unit:	01
Material ID:	552588

GETTY#411 (Continued) **S104951429**

Material Code:	0060A
Material Name:	WASTEWATER
Case No.:	Not reported
Material FA:	Other
Quantity:	0
Units:	Gallons
Recovered:	No
Resource Affected:	Not reported
Oxygenate:	False

Tank Test:

Facility ID:	0711782
Facility Type:	ER
DER Facility ID:	339480
Site ID:	393312
DEC Region:	2
Spill Date:	2/8/2008
Spill Number/Closed Date:	0711782 / 2/8/2008
Spill Cause:	Equipment Failure
Spill Class:	Known release with minimal potential for fire or hazard. DEC Response. Willing Responsible Party. Corrective action taken.
SWIS:	2401
Investigator:	smsanges
Referred To:	Not reported
Reported to Dept:	2/8/2008
CID:	444
Water Affected:	Not reported
Spill Source:	Gasoline Station or other PBS Facility
Spill Notifier:	Responsible Party
Cleanup Ceased:	Not reported
Cleanup Meets Std:	False
Last Inspection:	Not reported
Recommended Penalty:	False
UST Trust:	False
Remediation Phase:	0
Date Entered In Computer:	2/8/2008
Spill Record Last Update:	2/8/2008
Spiller Name:	MIKE CARR\\
Spiller Company:	GETTY#411
Spiller Address:	3513 ATLANTIC AVE
Spiller City,St,Zip:	BROOKLYN, NY
Spiller Company:	001
Contact Name:	MIKE CARR\\
Contact Phone:	(518) 369-7822 CELL
DEC Memo:	minor case - all cleaned
Remarks:	SWEAT ON LINE AND ALL CLEANED UP

Material:

Site ID:	393312
Operable Unit ID:	1150279
Operable Unit:	01
Material ID:	2140882
Material Code:	0009
Material Name:	Gasoline
Case No.:	Not reported

GETTY#411 (Continued) **S104951429**

Material FA:	Petroleum
Quantity:	0
Units:	Gallons
Recovered:	No
Resource Affected:	Not reported
Oxygenate:	False

Tank Test:

Facility ID:	0711716
Facility Type:	ER
DER Facility ID:	339480
Site ID:	393237
DEC Region:	2
Spill Date:	2/6/2008
Spill Number/Closed Date:	0711716 / 4/3/2008
Spill Cause:	Equipment Failure
Spill Class:	Known release with minimal potential for fire or hazard. DEC Response. Willing Responsible Party. Corrective action taken.
SWIS:	2401
Investigator:	smsanges
Referred To:	Not reported
Reported to Dept:	2/6/2008
CID:	444
Water Affected:	Not reported
Spill Source:	Gasoline Station or other PBS Facility
Spill Notifier:	Responsible Party
Cleanup Ceased:	Not reported
Cleanup Meets Std:	False
Last Inspection:	Not reported
Recommended Penalty:	False
UST Trust:	False
Remediation Phase:	0
Date Entered In Computer:	2/6/2008
Spill Record Last Update:	4/3/2008
Spiller Name:	MIKE CARR\\
Spiller Company:	GETTY#411
Spiller Address:	3513 ATLANTIC AVE
Spiller City,St,Zip:	BROOKLYN, NY
Spiller Company:	001
Contact Name:	MIKE CARR\\
Contact Phone:	(518) 369-7822 CELL
DEC Memo:	Tyree submitted a spill form which says there was only "sweating" from the pipes. Pipes were opened & reconnected to solve problem.No leak found
Remarks:	less then 1 gallon and in process of cleaning

Material:

Site ID:	393237
Operable Unit ID:	1150205
Operable Unit:	01
Material ID:	2140799
Material Code:	0009
Material Name:	Gasoline
Case No.:	Not reported
Material FA:	Petroleum

GETTY#411 (Continued) **S104951429**

Quantity:	0
Units:	Gallons
Recovered:	No
Resource Affected:	Not reported
Oxygenate:	False

Tank Test:

Facility ID:	0012591
Facility Type:	ER
DER Facility ID:	128513
Site ID:	129873
DEC Region:	2
Spill Date:	2/26/2001
Spill Number/Closed Date:	0012591 / 12/5/2003
Spill Cause:	Unknown
Spill Class:	Known release with minimal potential for fire or hazard. DEC Response. Willing Responsible Party. Corrective action taken.
SWIS:	2401
Investigator:	JBVOUGHT
Referred To:	Not reported
Reported to Dept:	2/26/2001
CID:	207
Water Affected:	Not reported
Spill Source:	Gasoline Station or other PBS Facility
Spill Notifier:	Other
Cleanup Ceased:	Not reported
Cleanup Meets Std:	False
Last Inspection:	Not reported
Recommended Penalty:	False
UST Trust:	True
Remediation Phase:	0
Date Entered In Computer:	2/26/2001
Spill Record Last Update:	12/5/2003
Spiller Name:	ERIC EWALD
Spiller Company:	Not reported
Spiller Address:	3513 ATLANTIC AVE
Spiller City,St,Zip:	BROOKLYN, ZZ
Spiller Company:	001
Contact Name:	ERIC EWALD
Contact Phone:	(631) 249-3150
DEC Memo:	Prior to Sept, 2004 data translation this spill Lead_DEC Field was "VOUGHT"12/5/03-Vought-Spill transferred from Rommel to Vought. Spill closed by Vought due to open spill #9013177 at same location. See also closed spill #0204967 at same location.
Remarks:	product in monitoring wellwill notify case manager re status

Material:

Site ID:	129873
Operable Unit ID:	834134
Operable Unit:	01
Material ID:	542854
Material Code:	0009
Material Name:	Gasoline
Case No.:	Not reported
Material FA:	Petroleum

GETTY#411 (Continued) **S104951429**

Quantity:	0
Units:	Gallons
Recovered:	No
Resource Affected:	Not reported
Oxygenate:	False

Tank Test:

Click this hyperlink while viewing on your computer to access additional NY_SPILL: detail in the EDR Site Report.

---

61 **GETTY PETROLEUM CORP** **RCRA NonGen / NLR** **1001125044**
3513 ATLANTIC AVE **FINDS** **NYR000034553**
BROOKLYN, NY 11208

RCRA NonGen / NLR:

Date form received by agency:	01/01/2007
Facility name:	GETTY PETROLEUM CORP
Facility address:	3513 ATLANTIC AVE BROOKLYN, NY 112081823
EPA ID:	NYR000034553
Mailing address:	JERICHO TNPK JERICHO, NY 11753
Contact:	Not reported
Contact address:	JERICHO TNPK JERICHO, NY 11753
Contact country:	US
Contact telephone:	Not reported
Contact email:	Not reported
EPA Region:	02
Classification:	Non-Generator
Description:	Handler: Non-Generators do not presently generate hazardous waste

Owner/Operator Summary:

Owner/operator name:	GETTY PETROLEUM CORP
Owner/operator address:	125 JERICHO TNPK JERICHO, NY 11753
Owner/operator country:	US
Owner/operator telephone:	(516) 286-2600
Legal status:	Private
Owner/Operator Type:	Owner
Owner/Op start date:	Not reported
Owner/Op end date:	Not reported

Owner/operator name:	GETTY PETROLEUM CORP
Owner/operator address:	125 JERICHO TNPK JERICHO, NY 11753
Owner/operator country:	US
Owner/operator telephone:	(516) 286-2600
Legal status:	Private
Owner/Operator Type:	Operator
Owner/Op start date:	Not reported
Owner/Op end date:	Not reported

Handler Activities Summary:

GETTY PETROLEUM CORP (Continued) **1001125044**

U.S. importer of hazardous waste: No
Mixed waste (haz. and radioactive): No
Recycler of hazardous waste: No
Transporter of hazardous waste: No
Treater, storer or disposer of HW: No
Underground injection activity: No
On-site burner exemption: No
Furnace exemption: No
Used oil fuel burner: No
Used oil processor: No
User oil refiner: No
Used oil fuel marketer to burner: No
Used oil Specification marketer: No
Used oil transfer facility: No
Used oil transporter: No

Historical Generators:
Date form received by agency: 01/01/2006
Site name: GETTY PETROLEUM CORP
Classification: Not a generator, verified

Date form received by agency: 07/08/1999
Site name: GETTY PETROLEUM CORP
Classification: Not a generator, verified

Date form received by agency: 01/15/1996
Site name: GETTY PETROLEUM CORP
Classification: Small Quantity Generator

Hazardous Waste Summary:
Waste code: D001
Waste name: IGNITABLE HAZARDOUS WASTES ARE THOSE WASTES WHICH HAVE A FLASHPOINT OF LESS THAN 140 DEGREES FAHRENHEIT AS DETERMINED BY A PENSKY-MARTENS CLOSED CUP FLASH POINT TESTER. ANOTHER METHOD OF DETERMINING THE FLASH POINT OF A WASTE IS TO REVIEW THE MATERIAL SAFETY DATA SHEET, WHICH CAN BE OBTAINED FROM THE MANUFACTURER OR DISTRIBUTOR OF THE MATERIAL. LACQUER THINNER IS AN EXAMPLE OF A COMMONLY USED SOLVENT WHICH WOULD BE CONSIDERED AS IGNITABLE HAZARDOUS WASTE.

Violation Status: No violations found

FINDS:

Registry ID: 110004531739

Environmental Interest/Information System
RCRAInfo is a national information system that supports the Resource Conservation and Recovery Act (RCRA) program through the tracking of events and activities related to facilities that generate, transport, and treat, store, or dispose of hazardous waste. RCRAInfo allows RCRA program staff to track the notification, permit, compliance, and corrective action activities required under RCRA.

ICIS (Integrated Compliance Information System) is the Integrated Compliance Information System and provides a database that, when complete, will contain integrated Enforcement and Compliance information across most of EPA's programs. The vision for ICIS is to

GETTY PETROLEUM CORP (Continued) **1001125044**

replace EPA's independent databases that contain Enforcement data with a single repository for that information. Currently, ICIS contains all Federal Administrative and Judicial enforcement actions. This information is maintained in ICIS by EPA in the Regional offices and it Headquarters. A future release of ICIS will replace the Permit Compliance System (PCS) which supports the NPDES and will integrate that information with Federal actions already in the system. ICIS also has the capability to track other activities occurring in the Region that support Compliance and Enforcement programs. These include; Incident Tracking, Compliance Assistance, and Compliance Monitoring.

---

61 **EDR US Hist Auto Stat** **1015443863**

3513 ATLANTIC AVE **N/A**
BROOKLYN, NY 11208

EDR Historical Auto Stations:

Name:	M & B AUTO SERVICE CENTER
Year:	2000
Address:	3513 ATLANTIC AVE
Name:	M & B AUTO SERVICE CTR INC
Year:	2003
Address:	3513 ATLANTIC AVE
Name:	FIXED RIGHT AUTO
Year:	2011
Address:	3513 ATLANTIC AVE
Name:	FIXED RIGHT AUTO
Year:	2012
Address:	3513 ATLANTIC AVE

---

61 **CITGO #411** **NY AST** **U001836692**

3513 ATLANTIC AVENUE **N/A**
BROOKLYN, NY 11208

AST:

Region:	STATE
DEC Region:	2
Site Status:	Active
Facility Id:	2-146684
Program Type:	PBS
UTM X:	595729.47363999998
UTM Y:	4504107.2955299998
Expiration Date:	06/13/2015
Site Type:	Retail Gasoline Sales

Affiliation Records:

Site Id:	4269
Affiliation Type:	Facility Owner
Company Name:	LEEMILTS PETROLEUM INC
Contact Type:	ENVIRONMENTAL ANALYST
Contact Name:	MEGAN TINGLEY
Address1:	175 SUNNYSIDE BLVD
Address2:	Not reported
City:	PLAIN VIEW

CITGO #411 (Continued) **U001836692**

State: NY
Zip Code: 11803
Country Code: 001
Phone: (516) 478-5400
EMail: Not reported
Fax Number: Not reported
Modified By: NRLOMBAR
Date Last Modified: 4/11/2014

Site Id: 4269
Affiliation Type: Mail Contact
Company Name: HUDSON PETROLEUM REALTY, LLC
Contact Type: Not reported
Contact Name: MARSHALL YACOE
Address1: 6820-B COMMERCIAL DR
Address2: Not reported
City: SPRINGFIELD
State: VA
Zip Code: 22151
Country Code: 001
Phone: (703) 750-6810
EMail: MYACOE@CAPITOLPETRO.COM
Fax Number: Not reported
Modified By: MSBAPTIS
Date Last Modified: 5/28/2014

Site Id: 4269
Affiliation Type: On-Site Operator
Company Name: GETTY #411
Contact Type: Not reported
Contact Name: ZOOM CAR SPA, LLC
Address1: Not reported
Address2: Not reported
City: Not reported
State: NN
Zip Code: Not reported
Country Code: 001
Phone: (718) 235-3085
EMail: Not reported
Fax Number: Not reported
Modified By: NRLOMBAR
Date Last Modified: 9/12/2007

Site Id: 4269
Affiliation Type: Emergency Contact
Company Name: AOC TRANSPORT
Contact Type: Not reported
Contact Name: FMS SPILL RESPONSE HOTLINE
Address1: Not reported
Address2: Not reported
City: Not reported
State: NN
Zip Code: Not reported
Country Code: 999
Phone: (800) 997-7725
EMail: Not reported
Fax Number: Not reported

CITGO #411 (Continued) **U001836692**

Modified By: DMMOLOUG
Date Last Modified: 3/10/2014

Tank Info:

Tank Number: 017
Tank Id: 51973
Material Code: 0022
Common Name of Substance: Waste Oil/Used Oil

Equipment Records:

A00 - Tank Internal Protection - None
D00 - Pipe Type - No Piping
I05 - Overfill - Vent Whistle
J00 - Dispenser - None
B01 - Tank External Protection - Painted/Asphalt Coating
C00 - Pipe Location - No Piping
F00 - Pipe External Protection - None
K01 - Spill Prevention - Catch Basin
B05 - Tank External Protection - Jacketed
G09 - Tank Secondary Containment - Modified Double-Walled (Aboveground)
H02 - Tank Leak Detection - Interstitial - Manual Monitoring
L00 - Piping Leak Detection - None
E00 - Piping Secondary Containment - None

Tank Location: 3
Tank Type: Steel/Carbon Steel/Iron
Tank Status: Closed - Removed
Pipe Model: Not reported
Install Date: 02/01/1997
Capacity Gallons: 240
Tightness Test Method: NN
Date Test: Not reported
Next Test Date: Not reported
Date Tank Closed: 01/03/2008
Register: True
Modified By: NRLOMBAR
Last Modified: 01/10/2008
Material Name: Waste Oil/Used Oil

---

61 **CITGO #411** **NY UST** **U004062864**
3513 ATLANTIC AVENUE **N/A**
BROOKLYN, NY 11208

UST:
Id/Status: 2-146684 / Active
Program Type: PBS
Region: STATE
DEC Region: 2
Expiration Date: 06/13/2015
UTM X: 595729.47363999998
UTM Y: 4504107.2955299998
Site Type: Retail Gasoline Sales

Affiliation Records:
Site Id: 4269
Affiliation Type: Facility Owner

CITGO #411 (Continued) **U004062864**

Company Name:	LEEMILTS PETROLEUM INC
Contact Type:	ENVIRONMENTAL ANALYST
Contact Name:	MEGAN TINGLEY
Address1:	175 SUNNYSIDE BLVD
Address2:	Not reported
City:	PLAIN VIEW
State:	NY
Zip Code:	11803
Country Code:	001
Phone:	(516) 478-5400
EMail:	Not reported
Fax Number:	Not reported
Modified By:	NRLOMBAR
Date Last Modified:	4/11/2014

Site Id:	4269
Affiliation Type:	Mail Contact
Company Name:	HUDSON PETROLEUM REALTY, LLC
Contact Type:	Not reported
Contact Name:	MARSHALL YACOE
Address1:	6820-B COMMERCIAL DR
Address2:	Not reported
City:	SPRINGFIELD
State:	VA
Zip Code:	22151
Country Code:	001
Phone:	(703) 750-6810
EMail:	MYACOE@CAPITOLPETRO.COM
Fax Number:	Not reported
Modified By:	MSBAPTIS
Date Last Modified:	5/28/2014

Site Id:	4269
Affiliation Type:	On-Site Operator
Company Name:	GETTY #411
Contact Type:	Not reported
Contact Name:	ZOOM CAR SPA, LLC
Address1:	Not reported
Address2:	Not reported
City:	Not reported
State:	NN
Zip Code:	Not reported
Country Code:	001
Phone:	(718) 235-3085
EMail:	Not reported
Fax Number:	Not reported
Modified By:	NRLOMBAR
Date Last Modified:	9/12/2007

Site Id:	4269
Affiliation Type:	Emergency Contact
Company Name:	AOC TRANSPORT
Contact Type:	Not reported
Contact Name:	FMS SPILL RESPONSE HOTLINE
Address1:	Not reported
Address2:	Not reported
City:	Not reported

CITGO #411 (Continued) **U004062864**

State:	NN
Zip Code:	Not reported
Country Code:	999
Phone:	(800) 997-7725
EMail:	Not reported
Fax Number:	Not reported
Modified By:	DMMOLOUG
Date Last Modified:	3/10/2014

Tank Info:

Tank Number:	001
Tank ID:	19213
Tank Status:	Closed - Removed
Material Name:	Closed - Removed
Capacity Gallons:	550
Install Date:	04/01/1961
Date Tank Closed:	12/01/1996
Registered:	True
Tank Location:	Underground
Tank Type:	Steel/carbon steel
Material Code:	0009
Common Name of Substance:	Gasoline
Tightness Test Method:	14
Date Test:	01/01/1994
Next Test Date:	Not reported
Pipe Model:	Not reported
Modified By:	TRANSLAT
Last Modified:	03/04/2004

Equipment Records:

I00 - Overfill - None
A00 - Tank Internal Protection - None
D02 - Pipe Type - Galvanized Steel
J02 - Dispenser - Suction Dispenser
C00 - Pipe Location - No Piping
F00 - Pipe External Protection - None
G03 - Tank Secondary Containment - Vault (w/o access)
B00 - Tank External Protection - None
H00 - Tank Leak Detection - None

Tank Number:	002
Tank ID:	19214
Tank Status:	Closed - Removed
Material Name:	Closed - Removed
Capacity Gallons:	550
Install Date:	04/01/1961
Date Tank Closed:	12/01/1996
Registered:	True
Tank Location:	Underground
Tank Type:	Steel/carbon steel
Material Code:	0009
Common Name of Substance:	Gasoline
Tightness Test Method:	14

CITGO #411 (Continued) **U004062864**

Date Test:	01/01/1994
Next Test Date:	Not reported
Pipe Model:	Not reported
Modified By:	TRANSLAT
Last Modified:	03/04/2004

Equipment Records:

A00 - Tank Internal Protection - None
D02 - Pipe Type - Galvanized Steel
J02 - Dispenser - Suction Dispenser
C00 - Pipe Location - No Piping
F00 - Pipe External Protection - None
G03 - Tank Secondary Containment - Vault (w/o access)
I00 - Overfill - None
B00 - Tank External Protection - None
H00 - Tank Leak Detection - None

Tank Number:	003
Tank ID:	19215
Tank Status:	Closed - Removed
Material Name:	Closed - Removed
Capacity Gallons:	550
Install Date:	04/01/1961
Date Tank Closed:	12/01/1996
Registered:	True
Tank Location:	Underground
Tank Type:	Steel/carbon steel
Material Code:	0009
Common Name of Substance:	Gasoline

Tightness Test Method:	14
Date Test:	01/01/1994
Next Test Date:	Not reported
Pipe Model:	Not reported
Modified By:	TRANSLAT
Last Modified:	03/04/2004

Equipment Records:

I00 - Overfill - None
A00 - Tank Internal Protection - None
D02 - Pipe Type - Galvanized Steel
J02 - Dispenser - Suction Dispenser
C00 - Pipe Location - No Piping
F00 - Pipe External Protection - None
G03 - Tank Secondary Containment - Vault (w/o access)
B00 - Tank External Protection - None
H00 - Tank Leak Detection - None

Tank Number:	004
Tank ID:	19216
Tank Status:	Closed - Removed
Material Name:	Closed - Removed
Capacity Gallons:	550
Install Date:	04/01/1961
Date Tank Closed:	12/01/1996
Registered:	True

CITGO #411 (Continued) **U004062864**

Tank Location: Underground
Tank Type: Steel/carbon steel
Material Code: 0009
Common Name of Substance: Gasoline

Tightness Test Method: 14
Date Test: 01/01/1994
Next Test Date: Not reported
Pipe Model: Not reported
Modified By: TRANSLAT
Last Modified: 03/04/2004

Equipment Records:

A00 - Tank Internal Protection - None
D02 - Pipe Type - Galvanized Steel
J02 - Dispenser - Suction Dispenser
C00 - Pipe Location - No Piping
F00 - Pipe External Protection - None
G03 - Tank Secondary Containment - Vault (w/o access)
I00 - Overfill - None
B00 - Tank External Protection - None
H00 - Tank Leak Detection - None

Tank Number: 005
Tank ID: 19217
Tank Status: Closed - Removed
Material Name: Closed - Removed
Capacity Gallons: 550
Install Date: 04/01/1961
Date Tank Closed: 12/01/1996
Registered: True
Tank Location: Underground
Tank Type: Steel/carbon steel
Material Code: 0009
Common Name of Substance: Gasoline

Tightness Test Method: 14
Date Test: 01/01/1994
Next Test Date: Not reported
Pipe Model: Not reported
Modified By: TRANSLAT
Last Modified: 03/04/2004

Equipment Records:

A00 - Tank Internal Protection - None
D02 - Pipe Type - Galvanized Steel
J02 - Dispenser - Suction Dispenser
C00 - Pipe Location - No Piping
F00 - Pipe External Protection - None
G03 - Tank Secondary Containment - Vault (w/o access)
I00 - Overfill - None
B00 - Tank External Protection - None
H00 - Tank Leak Detection - None

Tank Number: 006
Tank ID: 19218

CITGO #411 (Continued) **U004062864**

Tank Status:	Closed - Removed
Material Name:	Closed - Removed
Capacity Gallons:	550
Install Date:	04/01/1961
Date Tank Closed:	12/01/1996
Registered:	True
Tank Location:	Underground
Tank Type:	Steel/carbon steel
Material Code:	0009
Common Name of Substance:	Gasoline
Tightness Test Method:	14
Date Test:	01/01/1994
Next Test Date:	Not reported
Pipe Model:	Not reported
Modified By:	TRANSLAT
Last Modified:	03/04/2004

Equipment Records:

I00 - Overfill - None
C00 - Pipe Location - No Piping
A00 - Tank Internal Protection - None
D02 - Pipe Type - Galvanized Steel
J02 - Dispenser - Suction Dispenser
F00 - Pipe External Protection - None
G03 - Tank Secondary Containment - Vault (w/o access)
B00 - Tank External Protection - None
H00 - Tank Leak Detection - None

Tank Number:	007
Tank ID:	19219
Tank Status:	Closed - Removed
Material Name:	Closed - Removed
Capacity Gallons:	550
Install Date:	04/01/1961
Date Tank Closed:	12/01/1996
Registered:	True
Tank Location:	Underground
Tank Type:	Steel/carbon steel
Material Code:	0009
Common Name of Substance:	Gasoline
Tightness Test Method:	14
Date Test:	01/01/1994
Next Test Date:	Not reported
Pipe Model:	Not reported
Modified By:	TRANSLAT
Last Modified:	03/04/2004

Equipment Records:

A00 - Tank Internal Protection - None
D02 - Pipe Type - Galvanized Steel
J02 - Dispenser - Suction Dispenser
C00 - Pipe Location - No Piping
F00 - Pipe External Protection - None
G03 - Tank Secondary Containment - Vault (w/o access)
I00 - Overfill - None

CITGO #411 (Continued) **U004062864**

B00 - Tank External Protection - None
H00 - Tank Leak Detection - None

Tank Number:	008
Tank ID:	19220
Tank Status:	Closed - Removed
Material Name:	Closed - Removed
Capacity Gallons:	550
Install Date:	04/01/1961
Date Tank Closed:	12/01/1996
Registered:	True
Tank Location:	Underground
Tank Type:	Steel/carbon steel
Material Code:	0009
Common Name of Substance:	Gasoline
Tightness Test Method:	14
Date Test:	01/01/1994
Next Test Date:	Not reported
Pipe Model:	Not reported
Modified By:	TRANSLAT
Last Modified:	03/04/2004

Equipment Records:

I00 - Overfill - None
A00 - Tank Internal Protection - None
D02 - Pipe Type - Galvanized Steel
J02 - Dispenser - Suction Dispenser
C00 - Pipe Location - No Piping
F00 - Pipe External Protection - None
G03 - Tank Secondary Containment - Vault (w/o access)
B00 - Tank External Protection - None
H00 - Tank Leak Detection - None

Tank Number:	009
Tank ID:	19221
Tank Status:	Closed - Removed
Material Name:	Closed - Removed
Capacity Gallons:	550
Install Date:	04/01/1961
Date Tank Closed:	12/01/1996
Registered:	True
Tank Location:	Underground
Tank Type:	Steel/carbon steel
Material Code:	0009
Common Name of Substance:	Gasoline
Tightness Test Method:	14
Date Test:	01/01/1994
Next Test Date:	Not reported
Pipe Model:	Not reported
Modified By:	TRANSLAT
Last Modified:	03/04/2004

Equipment Records:

B00 - Tank External Protection - None

CITGO #411 (Continued) **U004062864**

H00 - Tank Leak Detection - None
A00 - Tank Internal Protection - None
D02 - Pipe Type - Galvanized Steel
J02 - Dispenser - Suction Dispenser
I00 - Overfill - None
C00 - Pipe Location - No Piping
F00 - Pipe External Protection - None
G03 - Tank Secondary Containment - Vault (w/o access)

Tank Number:	010
Tank ID:	19222
Tank Status:	Closed - Removed
Material Name:	Closed - Removed
Capacity Gallons:	550
Install Date:	04/01/1961
Date Tank Closed:	12/01/1996
Registered:	True
Tank Location:	Underground
Tank Type:	Steel/carbon steel
Material Code:	0009
Common Name of Substance:	Gasoline
Tightness Test Method:	14
Date Test:	01/01/1994
Next Test Date:	Not reported
Pipe Model:	Not reported
Modified By:	TRANSLAT
Last Modified:	03/04/2004

Equipment Records:

I00 - Overfill - None
A00 - Tank Internal Protection - None
D02 - Pipe Type - Galvanized Steel
J02 - Dispenser - Suction Dispenser
C00 - Pipe Location - No Piping
F00 - Pipe External Protection - None
G03 - Tank Secondary Containment - Vault (w/o access)
B00 - Tank External Protection - None
H00 - Tank Leak Detection - None

Tank Number:	011
Tank ID:	19223
Tank Status:	Closed - Removed
Material Name:	Closed - Removed
Capacity Gallons:	550
Install Date:	04/01/1961
Date Tank Closed:	12/01/1996
Registered:	True
Tank Location:	Underground
Tank Type:	Steel/carbon steel
Material Code:	0009
Common Name of Substance:	Gasoline
Tightness Test Method:	14
Date Test:	01/01/1994
Next Test Date:	Not reported

CITGO #411 (Continued) **U004062864**

Pipe Model: Not reported
Modified By: TRANSLAT
Last Modified: 03/04/2004

Equipment Records:

C00 - Pipe Location - No Piping
F00 - Pipe External Protection - None
G03 - Tank Secondary Containment - Vault (w/o access)
A00 - Tank Internal Protection - None
D02 - Pipe Type - Galvanized Steel
J02 - Dispenser - Suction Dispenser
I00 - Overfill - None
B00 - Tank External Protection - None
H00 - Tank Leak Detection - None

Tank Number: 012
Tank ID: 19224
Tank Status: Closed - Removed
Material Name: Closed - Removed
Capacity Gallons: 550
Install Date: 04/01/1961
Date Tank Closed: 12/01/1996
Registered: True
Tank Location: Underground
Tank Type: Steel/carbon steel
Material Code: 0009
Common Name of Substance: Gasoline

Tightness Test Method: 14
Date Test: 01/01/1994
Next Test Date: Not reported
Pipe Model: Not reported
Modified By: TRANSLAT
Last Modified: 03/04/2004

Equipment Records:

I00 - Overfill - None
C00 - Pipe Location - No Piping
F00 - Pipe External Protection - None
G03 - Tank Secondary Containment - Vault (w/o access)
A00 - Tank Internal Protection - None
D02 - Pipe Type - Galvanized Steel
J02 - Dispenser - Suction Dispenser
B00 - Tank External Protection - None
H00 - Tank Leak Detection - None

Tank Number: 013
Tank ID: 19225
Tank Status: Closed - Removed
Material Name: Closed - Removed
Capacity Gallons: 500
Install Date: 04/01/1961
Date Tank Closed: 12/01/1996
Registered: True
Tank Location: Underground
Tank Type: Steel/carbon steel

CITGO #411 (Continued) **U004062864**

Material Code: 9999
Common Name of Substance: Other

Tightness Test Method: 01
Date Test: 03/01/1991
Next Test Date: Not reported
Pipe Model: Not reported
Modified By: TRANSLAT
Last Modified: 03/04/2004

Equipment Records:

A00 - Tank Internal Protection - None
D02 - Pipe Type - Galvanized Steel
J02 - Dispenser - Suction Dispenser
C00 - Pipe Location - No Piping
F00 - Pipe External Protection - None
G03 - Tank Secondary Containment - Vault (w/o access)
I00 - Overfill - None
B00 - Tank External Protection - None
H00 - Tank Leak Detection - None

Tank Number: 014
Tank ID: 51970
Tank Status: In Service
Material Name: In Service
Capacity Gallons: 4000
Install Date: 02/01/1997
Date Tank Closed: Not reported
Registered: True
Tank Location: Underground
Tank Type: Equivalent technology
Material Code: 2712
Common Name of Substance: Gasoline/Ethanol

Tightness Test Method: 21
Date Test: 11/20/2007
Next Test Date: Not reported
Pipe Model: Not reported
Modified By: NRLOMBAR
Last Modified: 09/09/2014

Equipment Records:

B04 - Tank External Protection - Fiberglass
B05 - Tank External Protection - Jacketed
E04 - Piping Secondary Containment - Double-Walled (Underground)
L01 - Piping Leak Detection - Interstitial - Electronic Monitoring
A00 - Tank Internal Protection - None
F05 - Pipe External Protection - Jacketed
J01 - Dispenser - Pressurized Dispenser
C02 - Pipe Location - Underground/On-ground
F04 - Pipe External Protection - Fiberglass
H01 - Tank Leak Detection - Interstitial - Electronic Monitoring
I02 - Overfill - High Level Alarm
K01 - Spill Prevention - Catch Basin
D06 - Pipe Type - Fiberglass Reinforced Plastic (FRP)
G04 - Tank Secondary Containment - Double-Walled (Underground)
I01 - Overfill - Float Vent Valve

CITGO #411 (Continued) **U004062864**

L07 - Piping Leak Detection - Pressurized Piping Leak Detector

Tank Number:	015
Tank ID:	51971
Tank Status:	In Service
Material Name:	In Service
Capacity Gallons:	4000
Install Date:	02/01/1997
Date Tank Closed:	Not reported
Registered:	True
Tank Location:	Underground
Tank Type:	Equivalent technology
Material Code:	2712
Common Name of Substance:	Gasoline/Ethanol
Tightness Test Method:	21
Date Test:	11/20/2007
Next Test Date:	Not reported
Pipe Model:	Not reported
Modified By:	NRLOMBAR
Last Modified:	09/09/2014

Equipment Records:

B04 - Tank External Protection - Fiberglass
B05 - Tank External Protection - Jacketed
E04 - Piping Secondary Containment - Double-Walled (Underground)
L01 - Piping Leak Detection - Interstitial - Electronic Monitoring
A00 - Tank Internal Protection - None
F05 - Pipe External Protection - Jacketed
J01 - Dispenser - Pressurized Dispenser
C02 - Pipe Location - Underground/On-ground
F04 - Pipe External Protection - Fiberglass
H01 - Tank Leak Detection - Interstitial - Electronic Monitoring
I02 - Overfill - High Level Alarm
K01 - Spill Prevention - Catch Basin
D06 - Pipe Type - Fiberglass Reinforced Plastic (FRP)
G04 - Tank Secondary Containment - Double-Walled (Underground)
I01 - Overfill - Float Vent Valve
L07 - Piping Leak Detection - Pressurized Piping Leak Detector

Tank Number:	016
Tank ID:	51972
Tank Status:	In Service
Material Name:	In Service
Capacity Gallons:	4000
Install Date:	02/01/1997
Date Tank Closed:	Not reported
Registered:	True
Tank Location:	Underground
Tank Type:	Equivalent technology
Material Code:	0008
Common Name of Substance:	Diesel
Tightness Test Method:	21
Date Test:	11/20/2007
Next Test Date:	Not reported

CITGO #411 (Continued) **U004062864**

Pipe Model: Not reported
Modified By: NRLOMBAR
Last Modified: 09/09/2014

Equipment Records:

A00 - Tank Internal Protection - None
F05 - Pipe External Protection - Jacketed
J01 - Dispenser - Pressurized Dispenser
C02 - Pipe Location - Underground/On-ground
F04 - Pipe External Protection - Fiberglass
H01 - Tank Leak Detection - Interstitial - Electronic Monitoring
I02 - Overfill - High Level Alarm
K01 - Spill Prevention - Catch Basin
B04 - Tank External Protection - Fiberglass
B05 - Tank External Protection - Jacketed
E04 - Piping Secondary Containment - Double-Walled (Underground)
L01 - Piping Leak Detection - Interstitial - Electronic Monitoring
D06 - Pipe Type - Fiberglass Reinforced Plastic (FRP)
G04 - Tank Secondary Containment - Double-Walled (Underground)
I01 - Overfill - Float Vent Valve
L07 - Piping Leak Detection - Pressurized Piping Leak Detector

---

62 **CON EDISON** **RCRA-CESQG** **1014397318**
JAMAICA AVE & ASHFORD ST **NYP004196366**
BROOKLYN, NY 11208

RCRA-CESQG:
Date form received by agency: 09/21/2009
Facility name: CON EDISON
Facility address: JAMAICA AVE & ASHFORD ST
BROOKLYN, NY 11208
EPA ID: NYP004196366
Mailing address: 4 IRVING PL, RM 828
NEW YORK, NY 10003
Contact: CAROLINE ISKANDER
Contact address: Not reported
Not reported
Contact country: Not reported
Contact telephone: (718) 666-4714
Contact email: Not reported
EPA Region: 02
Classification: Conditionally Exempt Small Quantity Generator
Description: Handler: generates 100 kg or less of hazardous waste per calendar month, and accumulates 1000 kg or less of hazardous waste at any time; or generates 1 kg or less of acutely hazardous waste per calendar month, and accumulates at any time: 1 kg or less of acutely hazardous waste; or 100 kg or less of any residue or contaminated soil, waste or other debris resulting from the cleanup of a spill, into or on any land or water, of acutely hazardous waste; or generates 100 kg or less of any residue or contaminated soil, waste or other debris resulting from the cleanup of a spill, into or on any land or water, of acutely hazardous waste during any calendar month, and accumulates at any time: 1 kg or less of acutely hazardous waste; or 100 kg or less of any residue or contaminated soil, waste or other debris resulting from the cleanup of a spill, into or on any land or water, of acutely hazardous waste

CON EDISON (Continued) **1014397318**

Handler Activities Summary:
- U.S. importer of hazardous waste: No
- Mixed waste (haz. and radioactive): No
- Recycler of hazardous waste: No
- Transporter of hazardous waste: No
- Treater, storer or disposer of HW: No
- Underground injection activity: No
- On-site burner exemption: No
- Furnace exemption: No
- Used oil fuel burner: No
- Used oil processor: No
- User oil refiner: No
- Used oil fuel marketer to burner: No
- Used oil Specification marketer: No
- Used oil transfer facility: No
- Used oil transporter: No

Violation Status: No violations found

---

62 **CON EDISON** **NY LTANKS** **S102147450**
418 JAMAICA AVE **NY MANIFEST** **N/A**
BROOKLYN, NY 11207 **NY Spills**

LTANKS:
- Site ID: 181142
- Spill Number/Closed Date: 9500032 / 5/1/1995
- Spill Date: 4/3/1995
- Spill Cause: Tank Overfill
- Spill Source: Private Dwelling
- Spill Class: Known release with minimal potential for fire or hazard. DEC Response. Willing Responsible Party. Corrective action taken.
- Cleanup Ceased: 5/1/1995
- Cleanup Meets Standard: True
- SWIS: 2401
- Investigator: MMMULQUE
- Referred To: Not reported
- Reported to Dept: 4/3/1995
- CID: Not reported
- Water Affected: Not reported
- Spill Notifier: Affected Persons
- Last Inspection: Not reported
- Recommended Penalty: False
- UST Involvement: False
- Remediation Phase: 0
- Date Entered In Computer: 5/9/1995
- Spill Record Last Update: 5/16/1995
- Spiller Name: Not reported
- Spiller Company: BAERENKLAU
- Spiller Address: 740 JAMAICA AVENUE
- Spiller City,St,Zip: BROOKLYN, NY
- Spiller County: 001
- Spiller Contact: Not reported
- Spiller Phone: Not reported
- Spiller Extention: Not reported
- DEC Region: 2
- DER Facility ID: 151929
- DEC Memo: Prior to Sept, 2004 data translation this spill Lead_DEC Field was "MULQUEEN"

CON EDISON (Continued) **S102147450**

Remarks: CLEANUP CREW ARE BEING CALLED IN. IT IS BELIEVED STICK WELL WAS LEFT OPEN BY CUSTOMER CAUSING TANK OVERFILL.

Material:

Site ID:	181142
Operable Unit ID:	1014143
Operable Unit:	01
Material ID:	368653
Material Code:	0001A
Material Name:	#2 Fuel Oil
Case No.:	Not reported
Material FA:	Petroleum
Quantity:	20
Units:	Gallons
Recovered:	No
Resource Affected:	Not reported
Oxygenate:	False

Tank Test:

NY MANIFEST:

EPA ID:	NYP004666806
Country:	USA

Mailing Info:

Name:	CON EDISON
Contact:	CON EDISON
Address:	4 IRVING PL 15TH FL
City/State/Zip:	NEW YORK, NY 10003
Country:	USA
Phone:	212-460-3770

NY MANIFEST:

No Manifest Records Available

SPILLS:

Facility ID:	9311308
Facility Type:	ER
DER Facility ID:	151929
Site ID:	227079
DEC Region:	2
Spill Date:	12/18/1993
Spill Number/Closed Date:	9311308 / 12/18/1993
Spill Cause:	Equipment Failure
Spill Class:	Known release with minimal potential for fire or hazard. DEC Response. Willing Responsible Party. Corrective action taken.
SWIS:	2401
Investigator:	KSTANG
Referred To:	Not reported
Reported to Dept:	12/18/1993
CID:	Not reported
Water Affected:	Not reported
Spill Source:	Tank Truck
Spill Notifier:	Responsible Party

CON EDISON (Continued) **S102147450**

Cleanup Ceased:	12/18/1993
Cleanup Meets Std:	True
Last Inspection:	Not reported
Recommended Penalty:	False
UST Trust:	False
Remediation Phase:	0
Date Entered In Computer:	12/20/1993
Spill Record Last Update:	9/30/2004
Spiller Name:	Not reported
Spiller Company:	BAERENKLAU OIL
Spiller Address:	Not reported
Spiller City,St,Zip:	ZZ
Spiller Company:	001
Contact Name:	Not reported
Contact Phone:	Not reported
DEC Memo:	Prior to Sept, 2004 data translation this spill Lead_DEC Field was "TANG"
Remarks:	FAULTY NOZZLE CAUSED SPILL ON GROUND. CLEANED UP WITH DRY-SOL.

Material:

Site ID:	227079
Operable Unit ID:	993190
Operable Unit:	01
Material ID:	390348
Material Code:	0001A
Material Name:	#2 Fuel Oil
Case No.:	Not reported
Material FA:	Petroleum
Quantity:	-1
Units:	Gallons
Recovered:	No
Resource Affected:	Not reported
Oxygenate:	False

Tank Test:

---

63 **94-23 75TH STREET** **NY LTANKS** **S106869040**
94-23 75TH STREET **N/A**
OZONE PARK, NY

LTANKS:

Site ID:	342814
Spill Number/Closed Date:	0413658 / 12/6/2005
Spill Date:	3/29/2005
Spill Cause:	Tank Failure
Spill Source:	Private Dwelling
Spill Class:	Possible release with minimal potential for fire or hazard or Known release with no damage. DEC Response. Willing Responsible Party. Corrective action taken.
Cleanup Ceased:	Not reported
Cleanup Meets Standard:	False
SWIS:	4101
Investigator:	SFRAHMAN
Referred To:	Not reported
Reported to Dept:	3/31/2005
CID:	444
Water Affected:	Not reported

94-23 75TH STREET (Continued) **S106869040**

Spill Notifier:	Other
Last Inspection:	Not reported
Recommended Penalty:	False
UST Involvement:	False
Remediation Phase:	0
Date Entered In Computer:	3/31/2005
Spill Record Last Update:	12/6/2005
Spiller Name:	AMSKE
Spiller Company:	Not reported
Spiller Address:	94-23 75TH STREET
Spiller City,St,Zip:	OZONE PARK, NY
Spiller County:	001
Spiller Contact:	MARYANNE & BILL PECK
Spiller Phone:	(718) 296-3871
Spiller Extention:	Not reported
DEC Region:	2
DER Facility ID:	289155
DEC Memo:	4/5/05//mt updating////275gal. AST in basement, line leaked both above and below concrete basement slab , Petro Care Program has retained Milro Associates to conduct the cleanup, Milro will complete the digout, take end point samples and take photographs of the final excavation.04/05/05-SR//Two end point samples were taken after excavation.Awaiting for results.Milro wants to start backfilling.They are told to wait until results are available.12/06/05 Sharif-Rec'd closure report prepared by Milro. Milro saw cut the concrete slab and began to excavate oil contaminated soil from the basement.The excavated area was backfilled with clean sand and a vapor barrier was installed. The concrete slab was restored to its original condition and epoxy sealed to prevent residual odors from migrating into the system.Milro collected one end point sample from the west and east side of the excavation at five feet below the slab.VOC's/SVOC's were Non detect. NFA required.
Remarks:	BELIEVE THE LINE IS LEAKING UNDER SLAB:

Material:

Site ID:	342814
Operable Unit ID:	1101527
Operable Unit:	01
Material ID:	581702
Material Code:	0001A
Material Name:	#2 Fuel Oil
Case No.:	Not reported
Material FA:	Petroleum
Quantity:	Not reported
Units:	Gallons
Recovered:	No
Resource Affected:	Not reported
Oxygenate:	False

Tank Test:

63 **MASKE HOME** **NY LTANKS** **S106868970**
9423 75 TH STREET **N/A**
OZONE PARK, NY

LTANKS:

Site ID:	342443
Spill Number/Closed Date:	0413360 / 3/6/2006
Spill Date:	3/23/2005
Spill Cause:	Tank Failure
Spill Source:	Private Dwelling
Spill Class:	Known release with minimal potential for fire or hazard. DEC Response. Willing Responsible Party. Corrective action taken.
Cleanup Ceased:	Not reported
Cleanup Meets Standard:	True
SWIS:	4101
Investigator:	SMSANGES
Referred To:	Not reported
Reported to Dept:	3/23/2005
CID:	44
Water Affected:	Not reported
Spill Notifier:	Responsible Party
Last Inspection:	Not reported
Recommended Penalty:	False
UST Involvement:	False
Remediation Phase:	0
Date Entered In Computer:	3/23/2005
Spill Record Last Update:	3/6/2006
Spiller Name:	GRACE MASKE
Spiller Company:	MASKE HOME
Spiller Address:	9423 75 TH STREET
Spiller City,St,Zip:	OZONE PARK, NY
Spiller County:	001
Spiller Contact:	GRACE MASKE
Spiller Phone:	(718) 296-3871
Spiller Extention:	Not reported
DEC Region:	2
DER Facility ID:	288792
DEC Memo:	3/6/2006 Sangesland called the home. Grace Maske died.Her son says that Petro came in, removed the old tank, dug out the basement, removed the contaminated soil, backfilled, laid a new cement floor and installed a new oil tank. No oil smell anymore.
Remarks:	TANK IS LEAKING AT THIS RESIDNECE: PETRO OIL RESPONDED:

Material:

Site ID:	342443
Operable Unit ID:	1101171
Operable Unit:	01
Material ID:	581296
Material Code:	0001A
Material Name:	#2 Fuel Oil
Case No.:	Not reported
Material FA:	Petroleum
Quantity:	Not reported
Units:	Gallons
Recovered:	No
Resource Affected:	Not reported
Oxygenate:	False

MASKE HOME (Continued) **S106868970**

Tank Test:

---

64 **240 SUNNYSIDE AVENUE** **NY LTANKS** **S101658345**
240 SUNNYSIDE AVENUE **N/A**
BROOKLYN, NY

LTANKS:

Site ID:	139529
Spill Number/Closed Date:	9502743 / 6/16/1995
Spill Date:	6/4/1995
Spill Cause:	Tank Failure
Spill Source:	Private Dwelling
Spill Class:	Known release with minimal potential for fire or hazard. DEC Response. Willing Responsible Party. Corrective action taken.
Cleanup Ceased:	6/16/1995
Cleanup Meets Standard:	True
SWIS:	2401
Investigator:	SIGONA
Referred To:	Not reported
Reported to Dept:	6/4/1995
CID:	Not reported
Water Affected:	Not reported
Spill Notifier:	Affected Persons
Last Inspection:	Not reported
Recommended Penalty:	False
UST Involvement:	False
Remediation Phase:	0
Date Entered In Computer:	6/13/1995
Spill Record Last Update:	6/21/1995
Spiller Name:	Not reported
Spiller Company:	SAME
Spiller Address:	Not reported
Spiller City,St,Zip:	ZZ
Spiller County:	001
Spiller Contact:	Not reported
Spiller Phone:	Not reported
Spiller Extention:	Not reported
DEC Region:	2
DER Facility ID:	119201
DEC Memo:	Not reported
Remarks:	DFECTIVE OIL TANK. CUSTOMER DID CLEANUP & WILL HAVE TANK PUMPED OUT.

Material:

Site ID:	139529
Operable Unit ID:	1017329
Operable Unit:	01
Material ID:	367799
Material Code:	0001A
Material Name:	#2 Fuel Oil
Case No.:	Not reported
Material FA:	Petroleum
Quantity:	1
Units:	Gallons
Recovered:	Yes
Resource Affected:	Not reported
Oxygenate:	False

240 SUNNYSIDE AVENUE (Continued) **S101658345**

Tank Test:

---

65 **598 BAINBRIDGE ST** **NY LTANKS** **S102673191**
598 BAINBRIDGE ST **N/A**
BROOKLYN, NY

LTANKS:

Site ID:	150243
Spill Number/Closed Date:	9512828 / 1/16/1996
Spill Date:	1/15/1996
Spill Cause:	Tank Overfill
Spill Source:	Private Dwelling
Spill Class:	Known release with minimal potential for fire or hazard. DEC Response. Willing Responsible Party. Corrective action taken.
Cleanup Ceased:	Not reported
Cleanup Meets Standard:	False
SWIS:	2401
Investigator:	MCTIBBE
Referred To:	Not reported
Reported to Dept:	1/15/1996
CID:	211
Water Affected:	Not reported
Spill Notifier:	Responsible Party
Last Inspection:	Not reported
Recommended Penalty:	False
UST Involvement:	False
Remediation Phase:	0
Date Entered In Computer:	1/15/1996
Spill Record Last Update:	1/29/1998
Spiller Name:	Not reported
Spiller Company:	PETRO COMMANDER
Spiller Address:	36-16 19 TH AV
Spiller City,St,Zip:	ASTORIA, NY
Spiller County:	001
Spiller Contact:	MCLEARY RES
Spiller Phone:	(718) 452-1206
Spiller Extention:	Not reported
DEC Region:	2
DER Facility ID:	127766
DEC Memo:	Prior to Sept, 2004 data translation this spill Lead_DEC Field was "TIBBE"BASEMENT WITH DRAIN BOOMED AND CLEANED TANK. CLEANED BY RP.
Remarks:	driver overfilled tank there is a drain in the basement productmay have leaked into it - licensed contractor on way to clean up

Material:

Site ID:	150243
Operable Unit ID:	1027153
Operable Unit:	01
Material ID:	356569
Material Code:	0001A
Material Name:	#2 Fuel Oil
Case No.:	Not reported
Material FA:	Petroleum
Quantity:	0
Units:	Gallons
Recovered:	No

598 BAINBRIDGE ST (Continued) **S102673191**

Resource Affected: Not reported
Oxygenate: False

Tank Test:

---

66 **CON EDISON** **NY MANIFEST** **S117314510**
105 HIGHLAND PL **N/A**
BROOKLYN, NY 11208

NY MANIFEST:
EPA ID: NYP004615712
Country: USA

Mailing Info:
Name: CON EDISON
Contact: TOM TEELING
Address: 4 IRVING PLACE 15TH FLOOR
City/State/Zip: NEW YORK, NY 10003
Country: USA
Phone: Not reported

Manifest:

Document ID: Not reported
Manifest Status: Not reported
Trans1 State ID: NJD003812047
Trans2 State ID: Not reported
Generator Ship Date: 08/01/2014
Trans1 Recv Date: 08/01/2014
Trans2 Recv Date: Not reported
TSD Site Recv Date: 08/04/2014
Part A Recv Date: Not reported
Part B Recv Date: Not reported
Generator EPA ID: NYP004615712
Trans1 EPA ID: Not reported
Trans2 EPA ID: Not reported
TSDF ID: NJD991291105
Waste Code: Not reported
Quantity: 100
Units: G - Gallons (liquids only)* (8.3 pounds)
Number of Containers: 1
Container Type: TT - Cargo tank, tank trucks
Handling Method: T Chemical, physical, or biological treatment.
Specific Gravity: 1
Year: 2014
Manifest Tracking Num: 002615643GBF
Import Ind: N
Export Ind: N
Discr Quantity Ind: N
Discr Type Ind: N
Discr Residue Ind: N
Discr Partial Reject Ind: N
Discr Full Reject Ind: N
Manifest Ref Num: Not reported
Alt Fac RCRA Id: Not reported
Alt Fac Sign Date: Not reported

CON EDISON (Continued) **S117314510**

Mgmt Method Type Code: H110

---

67 **MA DURGA LLC** **NY AST** **A100294918**
99-101 RIDGEWOOD AVENUE **N/A**
BROOKLYN, NY 11208

AST:

Region:	STATE
DEC Region:	2
Site Status:	Active
Facility Id:	2-608805
Program Type:	PBS
UTM X:	594202.78833000001
UTM Y:	4504143.4771400001
Expiration Date:	04/09/2018
Site Type:	Apartment Building/Office Building

Affiliation Records:

Site Id:	30655
Affiliation Type:	Facility Owner
Company Name:	MA DURGA LLC
Contact Type:	MEMBER
Contact Name:	MADURGA LLC
Address1:	41 BAY AVENUE
Address2:	Not reported
City:	EAST MORICHES
State:	NY
Zip Code:	11940
Country Code:	001
Phone:	(631) 878-4377
EMail:	Not reported
Fax Number:	Not reported
Modified By:	KAKYER
Date Last Modified:	4/2/2013

Site Id:	30655
Affiliation Type:	Mail Contact
Company Name:	MA DURGA LLC.
Contact Type:	Not reported
Contact Name:	LALITA SINGH
Address1:	41 BAY AVENUE
Address2:	Not reported
City:	EAST MORICHES
State:	NY
Zip Code:	11490
Country Code:	001
Phone:	(631) 878-4377
EMail:	41BAYAVE@GMAIL.COM
Fax Number:	Not reported
Modified By:	KAKYER
Date Last Modified:	4/2/2013

Site Id:	30655
Affiliation Type:	On-Site Operator
Company Name:	MA DURGA LLC
Contact Type:	Not reported
Contact Name:	CARLOS BAYKE (SUPER)
Address1:	Not reported

MA DURGA LLC (Continued) **A100294918**

Address2:	Not reported
City:	Not reported
State:	NN
Zip Code:	Not reported
Country Code:	001
Phone:	(718) 235-2769
EMail:	Not reported
Fax Number:	Not reported
Modified By:	KAKYER
Date Last Modified:	4/2/2013

Site Id:	30655
Affiliation Type:	Emergency Contact
Company Name:	MA DURGA LLC
Contact Type:	Not reported
Contact Name:	WASHINGTON CEDENO
Address1:	Not reported
Address2:	Not reported
City:	Not reported
State:	NN
Zip Code:	Not reported
Country Code:	001
Phone:	(347) 724-4938
EMail:	Not reported
Fax Number:	Not reported
Modified By:	TRANSLAT
Date Last Modified:	3/4/2004

Tank Info:

Tank Number:	01
Tank Id:	65666
Material Code:	0001
Common Name of Substance:	#2 Fuel Oil (On-Site Consumption)

Equipment Records:

B01 - Tank External Protection - Painted/Asphalt Coating
A00 - Tank Internal Protection - None
D01 - Pipe Type - Steel/Carbon Steel/Iron
G00 - Tank Secondary Containment - None
J02 - Dispenser - Suction Dispenser
L09 - Piping Leak Detection - Exempt Suction Piping
C01 - Pipe Location - Aboveground
E00 - Piping Secondary Containment - None
F01 - Pipe External Protection - Painted/Asphalt Coating
H00 - Tank Leak Detection - None
I01 - Overfill - Float Vent Valve
K00 - Spill Prevention - None

Tank Location:	3
Tank Type:	Steel/Carbon Steel/Iron
Tank Status:	In Service
Pipe Model:	Not reported
Install Date:	06/08/1927
Capacity Gallons:	3000
Tightness Test Method:	NN
Date Test:	Not reported

MA DURGA LLC (Continued) **A100294918**

Next Test Date:	Not reported
Date Tank Closed:	Not reported
Register:	True
Modified By:	KAKYER
Last Modified:	04/02/2013
Material Name:	#2 Fuel Oil (On-Site Consumption)

---

68 **CON EDISON SERVICE BOX: 14518** **RCRA NonGen / NLR** **1016966094**
76 ABERDEEN ST **NYP004389490**
BROOKLYN, NY 11207

RCRA NonGen / NLR:

Date form received by agency:	12/12/2013
Facility name:	CON EDISON SERVICE BOX: 14518
Facility address:	76 ABERDEEN ST BROOKLYN, NY 11207
EPA ID:	NYP004389490
Mailing address:	IRVING PL, 15TH FL NE NEW YORK, NY 10003
Contact:	THOMAS TEELING
Contact address:	Not reported Not reported
Contact country:	Not reported
Contact telephone:	(212) 460-3770
Contact email:	Not reported
EPA Region:	02
Classification:	Non-Generator
Description:	Handler: Non-Generators do not presently generate hazardous waste

Handler Activities Summary:

U.S. importer of hazardous waste:	No
Mixed waste (haz. and radioactive):	No
Recycler of hazardous waste:	No
Transporter of hazardous waste:	No
Treater, storer or disposer of HW:	No
Underground injection activity:	No
On-site burner exemption:	No
Furnace exemption:	No
Used oil fuel burner:	No
Used oil processor:	No
User oil refiner:	No
Used oil fuel marketer to burner:	No
Used oil Specification marketer:	No
Used oil transfer facility:	No
Used oil transporter:	No

Historical Generators:

Date form received by agency:	11/12/2013
Site name:	CON EDISON SERVICE BOX: 14518
Classification:	Conditionally Exempt Small Quantity Generator

Violation Status: No violations found

69 **EDR US Hist Auto Stat** **1015299631**
2 SHERIDAN AVE **N/A**
BROOKLYN, NY 11208

EDR Historical Auto Stations:

Name:	AUTO FIX FLAT TIRE CORP
Year:	2001
Address:	2 SHERIDAN AVE
Name:	AUTO FIX FLAT TIRE CORP
Year:	2002
Address:	2 SHERIDAN AVE

---

70 **EDR US Hist Auto Stat** **1015440760**
3473 ATLANTIC AVE **N/A**
BROOKLYN, NY 11208

EDR Historical Auto Stations:

Name:	POLO ORO AUTO REPAIR
Year:	1999
Address:	3473 ATLANTIC AVE
Name:	POLO ORO AUTO REPAIR
Year:	2000
Address:	3473 ATLANTIC AVE
Name:	AUTO FIX FLAT TIRE CORP
Year:	2002
Address:	3473 ATLANTIC AVE
Name:	AUTO FIX FLAT TIRE CORP
Year:	2006
Address:	3473 ATLANTIC AVE
Name:	AUTO FIX FLAT TIRE CORP
Year:	2007
Address:	3473 ATLANTIC AVE
Name:	POLO ORO AUTO REPAIR
Year:	2008
Address:	3473 ATLANTIC AVE
Name:	AUTO FIX FLAT TIRE CORP
Year:	2009
Address:	3473 ATLANTIC AVE
Name:	AUTO FIX FLAT TIRE CORP
Year:	2010
Address:	3473 ATLANTIC AVE
Name:	AUTO FIX FLAT TIRE CORP
Year:	2011
Address:	3473 ATLANTIC AVE
Name:	AUTO FIX FLAT TIRE CORP
Year:	2012
Address:	3473 ATLANTIC AVE

70 **AUTO FLAT FIXED CORP.** **NY UST** **U004067698**
3473 ATLANTIC AVENUE **N/A**
BROOKLYN, NY 11208

UST:

Id/Status:	2-610339 / Unregulated/Closed
Program Type:	PBS
Region:	STATE
DEC Region:	2
Expiration Date:	09/19/2016
UTM X:	595600.66653000005
UTM Y:	4504141.5830699997
Site Type:	Auto Service/Repair (No Gasoline Sales)

Affiliation Records:

Site Id:	370469
Affiliation Type:	Facility Owner
Company Name:	TERESA REIBAN, AUTO FLAT FIXED CORP.
Contact Type:	Not reported
Contact Name:	Not reported
Address1:	3473 ATLANTIC AVE
Address2:	Not reported
City:	BROOKLYN
State:	NY
Zip Code:	11208-1712
Country Code:	001
Phone:	(347) 489-6488
EMail:	Not reported
Fax Number:	Not reported
Modified By:	NRLOMBAR
Date Last Modified:	12/7/2012

Site Id:	370469
Affiliation Type:	Mail Contact
Company Name:	AUTO FLAT FIXED CORP.
Contact Type:	Not reported
Contact Name:	TERESA REIBAN
Address1:	3473 ATLANTIC AVENUE
Address2:	Not reported
City:	BROOKLYN
State:	NY
Zip Code:	11208-1712
Country Code:	001
Phone:	(718) 277-5210
EMail:	Not reported
Fax Number:	Not reported
Modified By:	NRLOMBAR
Date Last Modified:	9/19/2006

Site Id:	370469
Affiliation Type:	On-Site Operator
Company Name:	AUTO FLAT FIXED CORP.
Contact Type:	Not reported
Contact Name:	TERESA REIBAN
Address1:	Not reported
Address2:	Not reported
City:	Not reported
State:	NY
Zip Code:	Not reported
Country Code:	001

AUTO FLAT FIXED CORP. (Continued) **U004067698**

Phone:	(718) 277-5210
EMail:	Not reported
Fax Number:	Not reported
Modified By:	NRLOMBAR
Date Last Modified:	4/1/2009

Site Id:	370469
Affiliation Type:	Emergency Contact
Company Name:	TERESA REIBAN, AUTO FLAT FIXED CORP.
Contact Type:	Not reported
Contact Name:	TERESA REIBAN
Address1:	Not reported
Address2:	Not reported
City:	Not reported
State:	NN
Zip Code:	Not reported
Country Code:	999
Phone:	(347) 489-6488
EMail:	Not reported
Fax Number:	Not reported
Modified By:	NRLOMBAR
Date Last Modified:	4/1/2009

Tank Info:

Tank Number:	001
Tank ID:	213578
Tank Status:	Closed - Removed
Material Name:	Closed - Removed
Capacity Gallons:	200
Install Date:	06/08/1999
Date Tank Closed:	10/12/2012
Registered:	True
Tank Location:	Underground
Tank Type:	Steel/carbon steel
Material Code:	0022
Common Name of Substance:	Waste Oil/Used Oil

Tightness Test Method:	NN
Date Test:	Not reported
Next Test Date:	Not reported
Pipe Model:	Not reported
Modified By:	NRLOMBAR
Last Modified:	02/07/2013

Equipment Records:

A02 - Tank Internal Protection - Rubber Liner
D01 - Pipe Type - Steel/Carbon Steel/Iron
G01 - Tank Secondary Containment - Diking (Aboveground)
B01 - Tank External Protection - Painted/Asphalt Coating
F04 - Pipe External Protection - Fiberglass
E00 - Piping Secondary Containment - None

71 **MELIN PEREZ RESIDENCE** **NY Spills** **S110139541**
201 PINE ST **N/A**
BROOKLYN, NY

SPILLS:

Facility ID:	0911016
Facility Type:	ER
DER Facility ID:	372727
Site ID:	423792
DEC Region:	2
Spill Date:	1/12/2010
Spill Number/Closed Date:	0911016 / 2/3/2010
Spill Cause:	Equipment Failure
Spill Class:	Known release with minimal potential for fire or hazard. DEC Response. Willing Responsible Party. Corrective action taken.
SWIS:	2401
Investigator:	hrpatel
Referred To:	Not reported
Reported to Dept:	1/12/2010
CID:	Not reported
Water Affected:	Not reported
Spill Source:	Private Dwelling
Spill Notifier:	Other
Cleanup Ceased:	Not reported
Cleanup Meets Std:	False
Last Inspection:	Not reported
Recommended Penalty:	False
UST Trust:	False
Remediation Phase:	0
Date Entered In Computer:	1/12/2010
Spill Record Last Update:	2/3/2010
Spiller Name:	MELIN PEREZ
Spiller Company:	UNKNOWN
Spiller Address:	201 PINE ST
Spiller City,St,Zip:	BROOKLYN, NY
Spiller Company:	999
Contact Name:	MELIN PEREZ
Contact Phone:	(646) 637-2058
DEC Memo:	Petro is replacing a suction line between tank and boiler. Unknown how much spilled from buried line. Site inspection needed. No one at home during the day - Site visit must be after 5PM.01/14/10-Hiralkumar Patel. visited site (at 5:30 PM on 01/13/10). its two story house with basement. tenant in basement. met Ms. Perez, property owner who mentioned that petroleum odors noticed in basement so they called Petro. Petro did vacuum test on old supply line and found failed. Petro installed new supply line. site has one 275 gal AST on legs. no spill noticed in tank room. found sewer trap inside tank room. last oil delivery was on 01/10/10. no sign of overfill at the vent pipe. boiler is located in middle of basement and has rooms around boiler room. odors noticed in area at the end of stairs and this area is between tank and boiler room. no free product observed on floor. smelled oil under one of tile in room corner along front foundation wall. old supply line runs under floor. asked Ms. Perez to either do soil investigation or expose old supply line for further inspection. suggest Ms. Perez to build secondary container around tank to prevent any oil go into sewer trap, if tank started leaking.site owner:Melin Perez Torres201 Pine StreetBrooklyn, NY 11208Ph. (646) 637-2058 (C)email: melinperez11208@aol.com11:27 AM:-sent CSL to Ms. Torres. letter emailed to Ms.

MELIN PEREZ RESIDENCE (Continued) **S110139541**

Torres.02/01/10-Hiralkumar Patel.10:31 AM:- received message from Ms. Torres. they have exposed old supply line and requested a site visit.11:48 AM:- left message for Ms. Torres.02/03/10 Performed site inspection on behalf of Kumar Patel on 02/02/10 afternoon.The old suction line was exposed and removed.Minor leak found at the corner where it makes a 90 angle towards boiler room.Home owner Ms. Torres told me they put down absorbent powder to soak the small quantity oil.No smell of oil observed during my inspection.I took a look at the old line which was kept outside for DEC inspection.No holes or sign of corrosion was found the old line.Case can be closed.(sr)02/03/10-Hiralkumar Patel. case closed based on observations by DEC Rahman during site visit.

Remarks: tank in basement - underground - pipe to furnace - leak coming from the tank to boiler in underground line

Material:

Site ID:	423792
Operable Unit ID:	1179599
Operable Unit:	01
Material ID:	2173367
Material Code:	0001A
Material Name:	#2 Fuel Oil
Case No.:	Not reported
Material FA:	Petroleum
Quantity:	0
Units:	Gallons
Recovered:	No
Resource Affected:	Not reported
Oxygenate:	False

Tank Test:

---

72 **RIDGEWOOD AVE, LLC.** **NY AST** **A100292692**
72 RIDGEWOOD AVE **N/A**
BROOKLYN, NY 11207

AST:

Region:	STATE
DEC Region:	2
Site Status:	Active
Facility Id:	2-607584
Program Type:	PBS
UTM X:	594105
UTM Y:	4504111
Expiration Date:	04/05/2015
Site Type:	Apartment Building/Office Building

Affiliation Records:

Site Id:	29436
Affiliation Type:	Mail Contact
Company Name:	RIDGEWOOD AVE, LLC
Contact Type:	Not reported
Contact Name:	ISIDORE MILLER
Address1:	PO BOX 860116
Address2:	Not reported
City:	RIDGEWOOD
State:	NY

RIDGEWOOD AVE, LLC. (Continued) **A100292692**

Zip Code:	11386
Country Code:	001
Phone:	(917) 509-8866
EMail:	IZZY_AKY@YAHOO.COM
Fax Number:	Not reported
Modified By:	KAKYER
Date Last Modified:	11/14/2012

Site Id:	29436
Affiliation Type:	On-Site Operator
Company Name:	RIDGEWOOD AVE, LLC.
Contact Type:	Not reported
Contact Name:	JAVIER RODRIGUEZ
Address1:	Not reported
Address2:	Not reported
City:	Not reported
State:	NN
Zip Code:	Not reported
Country Code:	001
Phone:	(347) 839-5473
EMail:	Not reported
Fax Number:	Not reported
Modified By:	KAKYER
Date Last Modified:	11/14/2012

Site Id:	29436
Affiliation Type:	Emergency Contact
Company Name:	72 RIDGEWOOD REALTY CORP
Contact Type:	Not reported
Contact Name:	HAGER MANAGEMENT, INC.
Address1:	Not reported
Address2:	Not reported
City:	Not reported
State:	NN
Zip Code:	Not reported
Country Code:	999
Phone:	(718) 852-0978
EMail:	Not reported
Fax Number:	Not reported
Modified By:	DXLIVING
Date Last Modified:	3/30/2007

Site Id:	29436
Affiliation Type:	Facility Owner
Company Name:	RIDGEWOOD AVE, LLC. C/O ISIDORE MILLER
Contact Type:	MANAGING MEMBER
Contact Name:	ISIDORE MILLER
Address1:	PO BOX 860116
Address2:	Not reported
City:	RIDGEWOOD
State:	NY
Zip Code:	11386
Country Code:	001
Phone:	(917) 509-8866
EMail:	Not reported
Fax Number:	Not reported
Modified By:	KAKYER

RIDGEWOOD AVE, LLC. (Continued) **A100292692**

Date Last Modified: 11/14/2012

Tank Info:

Tank Number: 001
Tank Id: 63219
Material Code: 0001
Common Name of Substance: #2 Fuel Oil (On-Site Consumption)

Equipment Records:

A01 - Tank Internal Protection - Epoxy Liner
D01 - Pipe Type - Steel/Carbon Steel/Iron
G00 - Tank Secondary Containment - None
J02 - Dispenser - Suction Dispenser
L09 - Piping Leak Detection - Exempt Suction Piping
F00 - Pipe External Protection - None
I04 - Overfill - Product Level Gauge (A/G)
B05 - Tank External Protection - Jacketed
C01 - Pipe Location - Aboveground
H00 - Tank Leak Detection - None

Tank Location: 1
Tank Type: Steel/Carbon Steel/Iron
Tank Status: In Service
Pipe Model: Not reported
Install Date: 01/02/1964
Capacity Gallons: 5000
Tightness Test Method: NN
Date Test: Not reported
Next Test Date: Not reported
Date Tank Closed: Not reported
Register: True
Modified By: DXLIVING
Last Modified: 03/30/2007
Material Name: #2 Fuel Oil (On-Site Consumption)

---

73 **ENGINE CO. 233/LADD. CO. 176 FDNY -DDC** **NY LTANKS** **S105055038**
25 ROCKAWAY AVENUE **NY Spills** **N/A**
BROOKLYN, NY

LTANKS:

Site ID: 89083
Spill Number/Closed Date: 9709795 / 4/1/1999
Spill Date: 11/15/1997
Spill Cause: Tank Failure
Spill Source: Commercial/Industrial
Spill Class: Known release with minimal potential for fire or hazard. DEC Response. Willing Responsible Party. Corrective action taken.
Cleanup Ceased: Not reported
Cleanup Meets Standard: False
SWIS: 2401
Investigator: JMKRIMGO
Referred To: Not reported
Reported to Dept: 11/22/1997
CID: 351
Water Affected: Not reported
Spill Notifier: Other
Last Inspection: Not reported

ENGINE CO. 233/LADD. CO. 176 FDNY -DDC (Continued) **S105055038**

Recommended Penalty:	False
UST Involvement:	True
Remediation Phase:	0
Date Entered In Computer:	11/22/1997
Spill Record Last Update:	12/20/2004
Spiller Name:	TONY MARINO
Spiller Company:	NYC
Spiller Address:	Not reported
Spiller City,St,Zip:	ZZ
Spiller County:	001
Spiller Contact:	TONY MARINO
Spiller Phone:	(718) 391-1062
Spiller Extention:	Not reported
DEC Region:	2
DER Facility ID:	252898
DEC Memo:	Prior to Sept, 2004 data translation this spill Lead_DEC Field was "KRIMGOLD"See the ISRP.
Remarks:	CALLER JUST RECEIVED ANALYTICAL RESULTS FROM A SITE INDICATING CONTAMINATION POSSIBLY CAUSED FROM A UST. PROBABLE MATERIAL SPILLED IS DIESEL (NO GAS USTs ON THIS SITE}.

Material:

Site ID:	89083
Operable Unit ID:	1056065
Operable Unit:	01
Material ID:	328127
Material Code:	0009
Material Name:	Gasoline
Case No.:	Not reported
Material FA:	Petroleum
Quantity:	0
Units:	Gallons
Recovered:	No
Resource Affected:	Not reported
Oxygenate:	False

Tank Test:

Site ID:	313650
Spill Number/Closed Date:	0102559 / 10/7/2009
Spill Date:	6/7/2001
Spill Cause:	Tank Test Failure
Spill Source:	Institutional, Educational, Gov., Other
Spill Class:	Known release that creates potential for fire or hazard. DEC Response. Willing Responsible Party. Corrective action taken.
Cleanup Ceased:	Not reported
Cleanup Meets Standard:	True
SWIS:	2401
Investigator:	AXDORONO
Referred To:	NFA
Reported to Dept:	6/7/2001
CID:	323
Water Affected:	Not reported
Spill Notifier:	Tank Tester
Last Inspection:	Not reported

ENGINE CO. 233/LADD. CO. 176 FDNY -DDC (Continued) **S105055038**

Recommended Penalty:	False
UST Involvement:	False
Remediation Phase:	0
Date Entered In Computer:	6/7/2001
Spill Record Last Update:	10/7/2009
Spiller Name:	Not reported
Spiller Company:	CITY OF NEW YORK
Spiller Address:	Not reported
Spiller City,St,Zip:	NY
Spiller County:	999
Spiller Contact:	TONY C
Spiller Phone:	(516) 938-5476
Spiller Extention:	Not reported
DEC Region:	2
DER Facility ID:	252898
DEC Memo:	6-24-2005 NFA for motor oil fuel spills was issued in April 1999. This spill occurred later and is handled by Imbdad Islam. AZ05/30/2007: This spill case transferred to A. Doronova. - ADNo file for this case, just a spill report.06/01/2007: Sent an email to A. Samani (cc: J. Kolleeny; A. Ledins; F. Ashkan; T. Ahmad; B. Morrissey; J. Staten and H. Roberts)asking for the site status update information. Received a response email from A. Samani on the same day. She promised to get back to us with updated data. AD04/17/2008: Received an email from DDC saying:"Dear Sir or Madam: I am working on some spills for the NYCDDC. I was going through some spill numbers in the DEC database and saw that you were the lead DEC person for some of the ones on which I am currently working. Can you send to me the NYSDEC Spill Report Form for the following spills? Spill # - Site0109758 - 69th Precinct0108983 - Brooklyn West 120012041 - 63rd Precinct0102559 - EC 233 / Ladder 176 I would appreciate it if you can email to me pdf files (or some other format would be fine) of the forms. Please let me know if you have any questions. Thanks again for your time and consideration. Renee Wong Renee L. WongProject GeologistCertified Professional Geologist"Sent the requested spill reports the same day. AD06/12/2008: Send an email to Ms. Wong of DDC:"Hi Renee,Thank you for keeping me informed. I am now in a process of reviewing the spill closure reports Roux had submitted to us. I would like to ask you to submit also PDF version of Tank Closure Report for NYPD - 69th Precinct, spill No. 0109758 and a hard copy and PDF version of Tank Closure report for Engine Company 233, spill No. 0102559.Regarding the 63rd Precinct site: I need Tank Closure Report for closed-in-place UST (hard copy and PDF). As for the workplan, I think the requirements will be standard. Borings at each side of the tank; PID screening; soil sampling (including sampling right above the water table,(if applicable); groundwater grab sampling (if applicable). If you would like me to take a look at the investigation work plan for this site, before you will submit it officially, you can send its finalized copy on my email.Sincerely,Ainura DoronovaEnvironmental EngineerDivision of Environmental RemediationNYSDEC Region 2"06/02/2009: Received an e-mail from Renee Wong:"Hello Ainura, How are things going? I was reviewing a couple of spill closurerequests that I had sent to you sometime last year and was justfollowing up on their status. Please let me know if these spills areready for closure or, if not, what still needs to be done for the sitesbefore the spills may be closed. The following are spills for which Istill need status information: - 0109758: 69th Precinct- 0102559: Engine Company 233

ENGINE CO. 233/LADD. CO. 176 FDNY -DDC (Continued) **S105055038**

Thanks,Renee"06/09/2009: Sent a reply:"Hi Renee,Here is the status information for the following spills:- 0109758: 69th Precinct - NFA letter was issued for spill No. 0109758.- 0102559: Engine Company 233 - On June 12, 2008 DEC requested submission of the additional documentation (PDF and hard copies of UST closure report) for spill No. 0102559. Approval of the Spill Closure Request has been postponed pending submission of the additional data. Regards,Ainura Doronova" 06/16/2009: Received an e-mail from R. Wong:"Thanks, Ainura.We will try to get the necessary data for the EC 233 spill and submit it to you for your review.Regards,ReneeRenee L. WongProject GeologistCertified Professional GeologistEmail: rwong@rouxinc.com Mobile Phone: 631-774-7346"AD09/30/2009: Received an-email from R. Wong saying:"Hi Ainura, I got the additional documentation (UST Closure Report, see email below) needed to support the spill closure request for Spill 0102559. I have attached the PDFs here and am putting the hardcopy in the mail to you today. Please let me know if there is anything else that you need in order to close the spill, or if you have any questions. Thanks!Renee Renee L. WongProject GeologistCertified Professional GeologistEmail: rwong@rouxinc.com <mailto:rwong@rouxinc.com> Mobile Phone: 631-774-7346Roux Associates, Inc. 209 Shafter Street Islandia, NY 11749Tel: 631-232-2600 Fax: 631-232-9898"DL to eDocs. Will review. AD10/06/2009: Reviewed the report. It states that the spill was issued following a tank test failure of a 3,500-gallon #2 fuel oil UST. This tank was closed-in-place in April 30, 2002 by Empire Environmental Services. Six soil samples were collected from around the tank area and analyzed for VOCs and SVOCs. Four samples were taken along the sides of the tank walls, and two samples were taken directly below the bottom of the tank. The concentrations of VOCs for all six samples were below RSCO levels. Side soil samples indicated some elevated levels of SVOCs, but no elevated levels of Naphtalene were detected in any of the six samples. Two bottom soil samples showed no exeedances in the SVOCs levels. Groundwater at this site is approximately 58 feet bgs. Roux concludes that there is little chance of the SVOC compounds migrating down to groundwater in sufficient concentrations to be a cause for concern and requests closure of this spill case. AD10/07/2009: Discussed this site with J. Kolleeny of DEC. Based on the data provided, the decision was - to close the case. Issued and sent NFA letter. DL to eDocs. AD

Remarks: WILL EITHER DIG UP AND REPAIR OR REAPLACE TANK.

Material:

Site ID:	313650
Operable Unit ID:	841261
Operable Unit:	01
Material ID:	534675
Material Code:	0001A
Material Name:	#2 Fuel Oil
Case No.:	Not reported
Material FA:	Petroleum
Quantity:	0
Units:	Gallons
Recovered:	No
Resource Affected:	Not reported
Oxygenate:	False

ENGINE CO. 233/LADD. CO. 176 FDNY -DDC (Continued) **S105055038**

Tank Test:

Site ID:	313650
Spill Tank Test:	1526361
Tank Number:	1
Tank Size:	3500
Test Method:	03
Leak Rate:	0
Gross Fail:	F
Modified By:	Spills
Last Modified:	10/1/2004
Test Method:	Horner EZ Check I or II

SPILLS:

Facility ID:	1002698
Facility Type:	ER
DER Facility ID:	390766
Site ID:	435873
DEC Region:	2
Spill Date:	6/9/2010
Spill Number/Closed Date:	1002698 / 6/10/2010
Spill Cause:	Abandoned Drums
Spill Class:	Known release with minimal potential for fire or hazard. DEC Response. Willing Responsible Party. Corrective action taken.
SWIS:	2401
Investigator:	HRAHMED
Referred To:	Not reported
Reported to Dept:	6/9/2010
CID:	Not reported
Water Affected:	Not reported
Spill Source:	Unknown
Spill Notifier:	Other
Cleanup Ceased:	Not reported
Cleanup Meets Std:	False
Last Inspection:	Not reported
Recommended Penalty:	False
UST Trust:	False
Remediation Phase:	0
Date Entered In Computer:	6/9/2010
Spill Record Last Update:	6/10/2010
Spiller Name:	NYC HAZ MAT 1
Spiller Company:	UNKNOWN
Spiller Address:	25 ROCKAWAY AVE
Spiller City,St,Zip:	BROOKLYN, NY
Spiller Company:	999
Contact Name:	NYC HAZ MAT 1
Contact Phone:	(347) 203-6886
DEC Memo:	will try to include in today's drum run (6/9/2010)6/10/10-HRAHMED-Felney and Nicol pumped out two drums during DRUM RUN on 6/9/10. DEP and Sanitation were notified.This case is closed.
Remarks:	2 drums were left on sidewalk. DEP also advised.

Material:

Site ID:	435873
Operable Unit ID:	1186599
Operable Unit:	01

ENGINE CO. 233/LADD. CO. 176 FDNY -DDC (Continued) **S105055038**

Material ID:	2181402
Material Code:	0022
Material Name:	Waste Oil/Used Oil
Case No.:	Not reported
Material FA:	Petroleum
Quantity:	110
Units:	Gallons
Recovered:	Not reported
Resource Affected:	Not reported
Oxygenate:	False

Tank Test:

---

74 **CON EDISON** **NY MANIFEST** **S117315257**
248 HIGHLAND BLVD **N/A**
BROOKLYN, NY 11207

NY MANIFEST:

EPA ID:	NYP004624037
Country:	USA

Mailing Info:

Name:	CON EDISON
Contact:	TOM TEELING
Address:	4 IRVING PLACE 15TH FLOOR
City/State/Zip:	NEW YORK, NY 10003
Country:	USA
Phone:	Not reported

Manifest:

Document ID:	Not reported
Manifest Status:	Not reported
Trans1 State ID:	NJD003812047
Trans2 State ID:	Not reported
Generator Ship Date:	08/11/2014
Trans1 Recv Date:	08/11/2014
Trans2 Recv Date:	Not reported
TSD Site Recv Date:	08/14/2014
Part A Recv Date:	Not reported
Part B Recv Date:	Not reported
Generator EPA ID:	NYP004624037
Trans1 EPA ID:	Not reported
Trans2 EPA ID:	Not reported
TSDF ID:	NJD991291105
Waste Code:	Not reported
Quantity:	40
Units:	G - Gallons (liquids only)* (8.3 pounds)
Number of Containers:	1
Container Type:	TT - Cargo tank, tank trucks
Handling Method:	T Chemical, physical, or biological treatment.
Specific Gravity:	1
Year:	2014
Manifest Tracking Num:	002616018GBF
Import Ind:	N
Export Ind:	N

CON EDISON (Continued) **S117315257**

Discr Quantity Ind:	N
Discr Type Ind:	N
Discr Residue Ind:	N
Discr Partial Reject Ind:	N
Discr Full Reject Ind:	N
Manifest Ref Num:	Not reported
Alt Fac RCRA Id:	Not reported
Alt Fac Sign Date:	Not reported
Mgmt Method Type Code:	H110

---

74 **SPILL NUMBER 9712728** **NY LTANKS** **S104619465**
258 HIGHLAND BLVD **NY Spills** **N/A**
BROOKLYN, NY

LTANKS:

Site ID:	207323
Spill Number/Closed Date:	9712728 / 2/13/1998
Spill Date:	2/13/1998
Spill Cause:	Tank Overfill
Spill Source:	Commercial Vehicle
Spill Class:	Known release with minimal potential for fire or hazard. DEC Response. Willing Responsible Party. Corrective action taken.
Cleanup Ceased:	Not reported
Cleanup Meets Standard:	False
SWIS:	2401
Investigator:	SMMARTIN
Referred To:	Not reported
Reported to Dept:	2/13/1998
CID:	322
Water Affected:	Not reported
Spill Notifier:	Responsible Party
Last Inspection:	Not reported
Recommended Penalty:	False
UST Involvement:	False
Remediation Phase:	0
Date Entered In Computer:	2/13/1998
Spill Record Last Update:	2/17/1998
Spiller Name:	MIKE MARINO
Spiller Company:	ALMAR FUEL
Spiller Address:	918 MCDONALD AVE
Spiller City,St,Zip:	BROOKLYN, NY
Spiller County:	001
Spiller Contact:	Not reported
Spiller Phone:	(718) 277-0751
Spiller Extention:	Not reported
DEC Region:	2
DER Facility ID:	172068
DEC Memo:	Prior to Sept, 2004 data translation this spill Lead_DEC Field was "MARTINKAT"
Remarks:	driver overfilled tank - spill on pavement and has been cleaned up

Material:

Site ID:	207323
Operable Unit ID:	1058941
Operable Unit:	01
Material ID:	327320
Material Code:	0001A

SPILL NUMBER 9712728 (Continued) **S104619465**

Material Name:	#2 Fuel Oil
Case No.:	Not reported
Material FA:	Petroleum
Quantity:	20
Units:	Gallons
Recovered:	20
Resource Affected:	Not reported
Oxygenate:	False

Tank Test:

SPILLS:

Facility ID:	9712720
Facility Type:	ER
DER Facility ID:	172068
Site ID:	207322
DEC Region:	2
Spill Date:	2/13/1998
Spill Number/Closed Date:	9712720 / 3/17/1998
Spill Cause:	Human Error
Spill Class:	Known release that creates potential for fire or hazard. DEC Response. Willing Responsible Party. Corrective action taken.
SWIS:	2401
Investigator:	KGHALE
Referred To:	Not reported
Reported to Dept:	2/13/1998
CID:	312
Water Affected:	Not reported
Spill Source:	Tank Truck
Spill Notifier:	Affected Persons
Cleanup Ceased:	Not reported
Cleanup Meets Std:	False
Last Inspection:	Not reported
Recommended Penalty:	False
UST Trust:	False
Remediation Phase:	0
Date Entered In Computer:	2/13/1998
Spill Record Last Update:	3/30/1998
Spiller Name:	Not reported
Spiller Company:	ALAMAR FUEL OIL
Spiller Address:	918 MCDONALD AVE
Spiller City,St,Zip:	BROOKLYN, NY 11218-
Spiller Company:	001
Contact Name:	DR MORRISON
Contact Phone:	(718) 277-0751
DEC Memo:	Prior to Sept, 2004 data translation this spill Lead_DEC Field was "HALE"
Remarks:	driver overfilled her tank - spilled in driveway, lawn and basementheavy odor of oil in house - nyc dep has been called - she is concerned for her 2 small children in the house

Material:

Site ID:	207322
Operable Unit ID:	1058933
Operable Unit:	01
Material ID:	327313

SPILL NUMBER 9712728 (Continued) **S104619465**

Material Code:	0001A
Material Name:	#2 Fuel Oil
Case No.:	Not reported
Material FA:	Petroleum
Quantity:	50
Units:	Gallons
Recovered:	No
Resource Affected:	Not reported
Oxygenate:	False

Tank Test:

---

75 **SPILL NUMBER 9810298** **NY Spills** **S104648167**
225-83 CHESTNUT STREET **N/A**
BROOKLYN, NY

SPILLS:

Facility ID:	9810298
Facility Type:	ER
DER Facility ID:	150535
Site ID:	179363
DEC Region:	2
Spill Date:	11/15/1998
Spill Number/Closed Date:	9810298 / 10/31/2002
Spill Cause:	Equipment Failure
Spill Class:	Known release with minimal potential for fire or hazard. DEC Response. Willing Responsible Party. Corrective action taken.
SWIS:	2401
Investigator:	CAENGELH
Referred To:	Not reported
Reported to Dept:	11/15/1998
CID:	266
Water Affected:	Not reported
Spill Source:	Commercial/Industrial
Spill Notifier:	Responsible Party
Cleanup Ceased:	Not reported
Cleanup Meets Std:	False
Last Inspection:	Not reported
Recommended Penalty:	False
UST Trust:	False
Remediation Phase:	0
Date Entered In Computer:	11/15/1998
Spill Record Last Update:	10/31/2002
Spiller Name:	Not reported
Spiller Company:	CON EDISON
Spiller Address:	4 IRVING PLACE
Spiller City,St,Zip:	NEW YORK, NY 10003
Spiller Company:	001
Contact Name:	Not reported
Contact Phone:	Not reported
DEC Memo:	Prior to Sept, 2004 data translation this spill Lead_DEC Field was "ENGELHARDT"
Remarks:	VAULT 2216. LEAK FROM GUAGE. CONTAINED WITHIN VAULT. SAMPLE TAKEN. CLEAN UP PENDING TEST RESULTS. CON EDISON REFERENCE NUMBER 121257.

Material:

Site ID:	179363

SPILL NUMBER 9810298 (Continued) **S104648167**

Operable Unit ID:	1067566
Operable Unit:	01
Material ID:	314159
Material Code:	0020A
Material Name:	TRANSFORMER OIL
Case No.:	Not reported
Material FA:	Petroleum
Quantity:	4
Units:	Gallons
Recovered:	4
Resource Affected:	Not reported
Oxygenate:	False

Tank Test:

---

75 **EIGHT GAL IN VAULT # 3185 & V 3297** **NY Spills** **S108637309**
225 CHESTNUT ST, NEAR FULTON ST **N/A**
BROOKLYN, NY

SPILLS:

Facility ID:	0702032
Facility Type:	ER
DER Facility ID:	331078
Site ID:	381683
DEC Region:	2
Spill Date:	5/18/2007
Spill Number/Closed Date:	0702032 / 6/28/2007
Spill Cause:	Unknown
Spill Class:	Known release with minimal potential for fire or hazard. DEC Response. Willing Responsible Party. Corrective action taken.
SWIS:	4101
Investigator:	gdbreen
Referred To:	Not reported
Reported to Dept:	5/18/2007
CID:	410
Water Affected:	Not reported
Spill Source:	Unknown
Spill Notifier:	Local Agency
Cleanup Ceased:	Not reported
Cleanup Meets Std:	False
Last Inspection:	Not reported
Recommended Penalty:	False
UST Trust:	False
Remediation Phase:	0
Date Entered In Computer:	5/18/2007
Spill Record Last Update:	6/28/2007
Spiller Name:	ERTSDESK
Spiller Company:	CON EDISON
Spiller Address:	CHESTNUT/FULTON ST
Spiller City,St,Zip:	QUEENS, NY
Spiller Company:	999
Contact Name:	ERTSDESK
Contact Phone:	(212) 580-8383
DEC Memo:	06/28/07 - See eDocs for Con Ed report detailing cleanup and closure.205952. see eDocs
Remarks:	MATERIAL IS CONTAINED IN VAULT, ORIGINAL SPILL TIME WAS 07:10 IN THE

EIGHT GAL IN VAULT # 3185 & V 3297 (Continued) **S108637309**

AMOUNT OF 4 GALLONS, AS OF 14:50 SPILL HAS INCREASED TO 8 GALLONS FROM A CONNECTING VAULT: TOTAL OF 8 GALLONS' CONED # 205952

Material:

Site ID:	381683
Operable Unit ID:	1139118
Operable Unit:	01
Material ID:	2129127
Material Code:	0066A
Material Name:	UNKNOWN PETROLEUM
Case No.:	Not reported
Material FA:	Petroleum
Quantity:	8
Units:	Gallons
Recovered:	No
Resource Affected:	Not reported
Oxygenate:	False

Tank Test:

---

76 **EDR US Hist Auto Stat** **1015362617**

250 RICHMOND ST **N/A**
BROOKLYN, NY 11208

EDR Historical Auto Stations:

Name:	AUTO STAR COLLISION REPR INCORPORATED
Year:	1999
Address:	250 RICHMOND ST
Name:	AUTO STAR COLLISION REPR INCORPORATED
Year:	2000
Address:	250 RICHMOND ST
Name:	AUTO STAR COLLISION
Year:	2001
Address:	250 RICHMOND ST
Name:	AUTO STAR BODY & FENDER WORKS
Year:	2002
Address:	250 RICHMOND ST
Name:	AUTO STAR COLLISION REPAIR
Year:	2003
Address:	250 RICHMOND ST
Name:	SAN JUAN AUTO REPAIR CORP
Year:	2004
Address:	250 RICHMOND ST
Name:	SANJUAN AUTOREPAIR
Year:	2009
Address:	250 RICHMOND ST
Name:	AUTO STAR COLLISION REPAIR INC
Year:	2010
Address:	250 RICHMOND ST

(Continued) **1015362617**

Name: TWO FRIENDS AUTO REPAIR
Year: 2011
Address: 250 RICHMOND ST

Name: TWO FRIENDS AUTOMOBILE REPAIR
Year: 2012
Address: 250 RICHMOND ST

---

76 **TWO FRIENDS CORP.** **NY AST** **A100356941**
250 RICHMOND STREET **N/A**
BROOKLYN, NY 11208

AST:
Region: STATE
DEC Region: 2
Site Status: Active
Facility Id: 2-611584
Program Type: PBS
UTM X: 594939.72834999999
UTM Y: 4504043.5480399998
Expiration Date: 05/09/2016
Site Type: Auto Service/Repair (No Gasoline Sales)

Affiliation Records:
Site Id: 448936
Affiliation Type: Facility Owner
Company Name: TWO FRIENDS CORP.
Contact Type: Not reported
Contact Name: Not reported
Address1: 250 RICHMOND ST.
Address2: Not reported
City: BROOKLYN
State: NY
Zip Code: 11208
Country Code: 001
Phone: (718) 647-6588
EMail: Not reported
Fax Number: Not reported
Modified By: NRLOMBAR
Date Last Modified: 5/9/2011

Site Id: 448936
Affiliation Type: Mail Contact
Company Name: TWO FRIENDS CORP.
Contact Type: Not reported
Contact Name: ENRIQUE DIAZ
Address1: 250 RICHMOND STREET
Address2: Not reported
City: BROOKLYN
State: NY
Zip Code: 11208
Country Code: 001
Phone: (718) 647-6588
EMail: Not reported
Fax Number: Not reported
Modified By: NRLOMBAR
Date Last Modified: 5/9/2011

TWO FRIENDS CORP. (Continued) **A100356941**

Site Id:	448936
Affiliation Type:	On-Site Operator
Company Name:	TWO FRIENDS CORP.
Contact Type:	Not reported
Contact Name:	ENRIQUE DIAZ
Address1:	Not reported
Address2:	Not reported
City:	Not reported
State:	NN
Zip Code:	Not reported
Country Code:	001
Phone:	(718) 647-6588
EMail:	Not reported
Fax Number:	Not reported
Modified By:	NRLOMBAR
Date Last Modified:	5/9/2011

Site Id:	448936
Affiliation Type:	Emergency Contact
Company Name:	TWO FRIENDS CORP.
Contact Type:	Not reported
Contact Name:	ENRIQUE DIAZ
Address1:	Not reported
Address2:	Not reported
City:	Not reported
State:	NN
Zip Code:	Not reported
Country Code:	001
Phone:	(718) 647-6588
EMail:	Not reported
Fax Number:	Not reported
Modified By:	NRLOMBAR
Date Last Modified:	5/9/2011

Tank Info:

Tank Number:	001
Tank Id:	239204
Material Code:	0022
Common Name of Substance:	Waste Oil/Used Oil

Equipment Records:

H06 - Tank Leak Detection - Impervious Barrier/Concrete Pad (A/G)
L00 - Piping Leak Detection - None
G02 - Tank Secondary Containment - Vault (w/access)
J02 - Dispenser - Suction Dispenser
F00 - Pipe External Protection - None
I04 - Overfill - Product Level Gauge (A/G)
B00 - Tank External Protection - None
E00 - Piping Secondary Containment - None
K00 - Spill Prevention - None
A00 - Tank Internal Protection - None
D00 - Pipe Type - No Piping
C00 - Pipe Location - No Piping

Tank Location:	3
Tank Type:	Steel/Carbon Steel/Iron

TWO FRIENDS CORP. (Continued) **A100356941**

Tank Status:	In Service
Pipe Model:	Not reported
Install Date:	03/01/1990
Capacity Gallons:	275
Tightness Test Method:	NN
Date Test:	Not reported
Next Test Date:	Not reported
Date Tank Closed:	Not reported
Register:	True
Modified By:	NRLOMBAR
Last Modified:	05/09/2011
Material Name:	Waste Oil/Used Oil

---

76 **TRI-CENTRAL AUTOBODY** **FINDS** **1007765394**
250 RICHMOND STREET **N/A**
BROOKLYN, NY 11208

FINDS:

Registry ID: 110019278191

Environmental Interest/Information System
FIS (New York - Facility Information System) is New York's Department of Environmental Conservation (DEC) information system for tracking environmental facility information found across the State.

---

76 **EDR US Hist Auto Stat** **1015356401**
242 RICHMOND ST **N/A**
BROOKLYN, NY 11208

EDR Historical Auto Stations:

Name:	AUTO STAR BODY & FENDER WORKS
Year:	2000
Address:	242 RICHMOND ST
Name:	AUTO STAR BODY & FENDER WORKS
Year:	2001
Address:	242 RICHMOND ST
Name:	AUTO STAR BODY & FENDER WORKS
Year:	2003
Address:	242 RICHMOND ST

---

76 **223 & 227 RICHMOND ST** **NY LTANKS** **S102150089**
223 RICHMOND ST **NY Spills** **N/A**
BROOKLYN, NY

LTANKS:

Site ID:	187167
Spill Number/Closed Date:	9303118 / 6/9/1993
Spill Date:	6/8/1993
Spill Cause:	Tank Failure
Spill Source:	Commercial/Industrial
Spill Class:	Possible release with minimal potential for fire or hazard or Known

223 & 227 RICHMOND ST (Continued) **S102150089**

	release with no damage. DEC Response. Willing Responsible Party. Corrective action taken.
Cleanup Ceased:	6/9/1993
Cleanup Meets Standard:	True
SWIS:	2401
Investigator:	KSTANG
Referred To:	Not reported
Reported to Dept:	6/9/1993
CID:	Not reported
Water Affected:	Not reported
Spill Notifier:	Other
Last Inspection:	Not reported
Recommended Penalty:	False
UST Involvement:	False
Remediation Phase:	0
Date Entered In Computer:	6/11/1993
Spill Record Last Update:	7/19/1993
Spiller Name:	Not reported
Spiller Company:	MICHAEL ADRAGNA -
Spiller Address:	Not reported
Spiller City,St,Zip:	ZZ
Spiller County:	001
Spiller Contact:	Not reported
Spiller Phone:	Not reported
Spiller Extention:	Not reported
DEC Region:	2
DER Facility ID:	156393
DEC Memo:	Prior to Sept, 2004 data translation this spill Lead_DEC Field was "TANG"
Remarks:	LINE LEAKES TO FLOOR - SPEEDI-DRI APPLIED - NCB

Material:

Site ID:	187167
Operable Unit ID:	985109
Operable Unit:	01
Material ID:	396712
Material Code:	0001A
Material Name:	#2 Fuel Oil
Case No.:	Not reported
Material FA:	Petroleum
Quantity:	1
Units:	Gallons
Recovered:	No
Resource Affected:	Not reported
Oxygenate:	False

Tank Test:

SPILLS:

Facility ID:	9501706
Facility Type:	ER
DER Facility ID:	156393
Site ID:	187168
DEC Region:	2
Spill Date:	5/9/1995

223 & 227 RICHMOND ST (Continued) **S102150089**

Spill Number/Closed Date:	9501706 / 2/17/2006
Spill Cause:	Unknown
Spill Class:	Known release with minimal potential for fire or hazard. DEC Response. Willing Responsible Party. Corrective action taken.
SWIS:	2401
Investigator:	JHOCONNE
Referred To:	Not reported
Reported to Dept:	5/10/1995
CID:	Not reported
Water Affected:	Not reported
Spill Source:	Unknown
Spill Notifier:	Other
Cleanup Ceased:	Not reported
Cleanup Meets Std:	False
Last Inspection:	Not reported
Recommended Penalty:	False
UST Trust:	False
Remediation Phase:	0
Date Entered In Computer:	5/18/1995
Spill Record Last Update:	2/17/2006
Spiller Name:	Not reported
Spiller Company:	UNKNOWN
Spiller Address:	Not reported
Spiller City,St,Zip:	NY
Spiller Company:	999
Contact Name:	Not reported
Contact Phone:	Not reported
DEC Memo:	Prior to Sept, 2004 data translation this spill Lead_DEC Field was "ENGELHARDT"5/10: Bob Kushner, General Watch Supervisor - think it is transmission fluid. Transmission shop across street. Have not yet gotten analysis results.5/16: Mr. Devenny, CIG - Analysis results show presence of motor oil, PCB <1 ppm.12/13/05: Service box inspected by Con Ed personnel - no sign of oil in structure. Close out. (JHO, 2/16/06)
Remarks:	FOUND IN CON EDISON #32553. SAMPLES TAKEN FOR ANALYSIS. POSSIBLY TRANSMISSION FLUID POURED INTO MANHOLE.

Material:

Site ID:	187168
Operable Unit ID:	1012722
Operable Unit:	01
Material ID:	366780
Material Code:	0015
Material Name:	Motor Oil
Case No.:	Not reported
Material FA:	Petroleum
Quantity:	450
Units:	Gallons
Recovered:	No
Resource Affected:	Not reported
Oxygenate:	False

Tank Test:

76 | **EDR US Hist Auto Stat** | **1015420912** | **N/A**

3199 FULTON ST
BROOKLYN, NY 11208

EDR Historical Auto Stations:
Name: ATLANTIC CAR SERVICE
Year: 2004
Address: 3199 FULTON ST

---

76 | **NY MANIFEST** | **S117315298** | **N/A**

CON EDISON
RICHMOND ST & FULTON ST
BROOKLYN, NY 11208

NY MANIFEST:
EPA ID: NYP004624516
Country: USA

Mailing Info:
Name: CON EDISON
Contact: TOM TELLING
Address: 4 IRVING PLACE-15TH FLOOR
City/State/Zip: NEW YORK, NY 10003
Country: USA
Phone: 212-460-3770

Manifest:

Document ID: Not reported
Manifest Status: Not reported
Trans1 State ID: NJ0000027193
Trans2 State ID: Not reported
Generator Ship Date: 08/11/2014
Trans1 Recv Date: 08/11/2014
Trans2 Recv Date: Not reported
TSD Site Recv Date: 08/11/2014
Part A Recv Date: Not reported
Part B Recv Date: Not reported
Generator EPA ID: NYP004624516
Trans1 EPA ID: Not reported
Trans2 EPA ID: Not reported
TSDF ID: NJD002200046
Waste Code: Not reported
Quantity: 800
Units: G - Gallons (liquids only)* (8.3 pounds)
Number of Containers: 1
Container Type: TT - Cargo tank, tank trucks
Handling Method: T Chemical, physical, or biological treatment.
Specific Gravity: 1
Year: 2014
Manifest Tracking Num: 012775435JJK
Import Ind: N
Export Ind: N
Discr Quantity Ind: N
Discr Type Ind: N
Discr Residue Ind: N
Discr Partial Reject Ind: N
Discr Full Reject Ind: N
Manifest Ref Num: Not reported
Alt Fac RCRA Id: Not reported
Alt Fac Sign Date: Not reported

CON EDISON (Continued) **S117315298**

Mgmt Method Type Code: H110

---

76 **EDR US Hist Auto Stat** **1015422773**

3207 FULTON ST **N/A**
BROOKLYN, NY 11208

EDR Historical Auto Stations:

Name: ATLANTIC CAR SERVICE
Year: 2004
Address: 3207 FULTON ST

Name: ATLANTIC CAR SERVICE
Year: 2006
Address: 3207 FULTON ST

---

76 **EDR US Hist Cleaners** **1015042708**

3209 FULTON ST **N/A**
BROOKLYN, NY 11208

EDR Historical Cleaners:

Name: FULTON SUPER LAUNDRY
Year: 2001
Address: 3209 FULTON ST

Name: 3209 FULTON LAUNDRY LTD
Year: 2004
Address: 3209 FULTON ST

Name: FULTON SUPER LAUNDRY INC
Year: 2007
Address: 3209 FULTON ST

Name: FULTON SUPER LAUNDRY INC
Year: 2008
Address: 3209 FULTON ST

---

77 **158 NORWOOD AVE** **NY Spills** **S102238432**
154 NORWOOD AVE **N/A**
BROOKLYN, NY

SPILLS:

Facility ID: 9511444
Facility Type: ER
DER Facility ID: 209331
Site ID: 255585
DEC Region: 2
Spill Date: 12/11/1995
Spill Number/Closed Date: 9511444 / 12/11/1995
Spill Cause: Equipment Failure
Spill Class: Known release with minimal potential for fire or hazard. DEC Response. Willing Responsible Party. Corrective action taken.
SWIS: 2401
Investigator: KSTANG
Referred To: Not reported
Reported to Dept: 12/11/1995

158 NORWOOD AVE (Continued) **S102238432**

CID:	270
Water Affected:	Not reported
Spill Source:	Tank Truck
Spill Notifier:	Affected Persons
Cleanup Ceased:	Not reported
Cleanup Meets Std:	False
Last Inspection:	Not reported
Recommended Penalty:	False
UST Trust:	False
Remediation Phase:	0
Date Entered In Computer:	12/11/1995
Spill Record Last Update:	1/4/1996
Spiller Name:	PAUL SCAROLA
Spiller Company:	BAERENKLAU FUEL
Spiller Address:	740 JAMACIA AVE
Spiller City,St,Zip:	BROOKLYN, NY
Spiller Company:	001
Contact Name:	MR RAMANNO
Contact Phone:	(718) 235-0730
DEC Memo:	Prior to Sept, 2004 data translation this spill Lead_DEC Field was "TANG"
Remarks:	nozzel opened as truck was goinig down road

Material:

Site ID:	255585
Operable Unit ID:	1025650
Operable Unit:	01
Material ID:	556576
Material Code:	0001A
Material Name:	#2 Fuel Oil
Case No.:	Not reported
Material FA:	Petroleum
Quantity:	1
Units:	Gallons
Recovered:	Yes
Resource Affected:	Not reported
Oxygenate:	False

Tank Test:

---

78 **CON EDISON** **NY MANIFEST** **S116044763**
186 SUNNYSIDE AVE **N/A**
BROOKLYN, NY 11201

NY MANIFEST:

EPA ID:	NYP004411716
Country:	USA

Mailing Info:

Name:	CON EDISON
Contact:	CON EDISON
Address:	4 IRVING PLACE
Address 2:	15TH FL
City/State/Zip:	NEW YORK, NY 10003
Country:	USA
Phone:	Not reported

CON EDISON (Continued) **S116044763**

Manifest:

Document ID:	Not reported
Manifest Status:	Not reported
Trans1 State ID:	NJD003812047
Trans2 State ID:	Not reported
Generator Ship Date:	12/30/2013
Trans1 Recv Date:	12/30/2013
Trans2 Recv Date:	Not reported
TSD Site Recv Date:	01/03/2014
Part A Recv Date:	Not reported
Part B Recv Date:	Not reported
Generator EPA ID:	NYP004411716
Trans1 EPA ID:	Not reported
Trans2 EPA ID:	Not reported
TSDF ID:	NJD991291105
Waste Code:	Not reported
Quantity:	50
Units:	G - Gallons (liquids only)* (8.3 pounds)
Number of Containers:	1
Container Type:	TT - Cargo tank, tank trucks
Handling Method:	T Chemical, physical, or biological treatment.
Specific Gravity:	1
Year:	2013
Manifest Tracking Num:	002328490GBF
Import Ind:	N
Export Ind:	N
Discr Quantity Ind:	N
Discr Type Ind:	N
Discr Residue Ind:	N
Discr Partial Reject Ind:	N
Discr Full Reject Ind:	N
Manifest Ref Num:	Not reported
Alt Fac RCRA Id:	Not reported
Alt Fac Sign Date:	Not reported
Mgmt Method Type Code:	H110

---

78 **CON EDISON SERVICE BOX: 20379** **RCRA NonGen / NLR** **1016967573**
186 SUNNYSIDE AVE **NYP004411716**
BROOKLYN, NY 11207

RCRA NonGen / NLR:

Date form received by agency:	01/30/2014
Facility name:	CON EDISON SERVICE BOX: 20379
Facility address:	186 SUNNYSIDE AVE BROOKLYN, NY 11207
EPA ID:	NYP004411716
Mailing address:	IRVING PL, 15TH FL NE NEW YORK, NY 10003
Contact:	THOMAS TEELING
Contact address:	Not reported Not reported
Contact country:	Not reported
Contact telephone:	(212) 460-3770
Contact email:	Not reported
EPA Region:	02
Classification:	Non-Generator

CON EDISON SERVICE BOX: 20379 (Continued) **1016967573**

Description: Handler: Non-Generators do not presently generate hazardous waste

Handler Activities Summary:

U.S. importer of hazardous waste:	No
Mixed waste (haz. and radioactive):	No
Recycler of hazardous waste:	No
Transporter of hazardous waste:	No
Treater, storer or disposer of HW:	No
Underground injection activity:	No
On-site burner exemption:	No
Furnace exemption:	No
Used oil fuel burner:	No
Used oil processor:	No
User oil refiner:	No
Used oil fuel marketer to burner:	No
Used oil Specification marketer:	No
Used oil transfer facility:	No
Used oil transporter:	No

Historical Generators:

Date form received by agency:	12/30/2013
Site name:	CON EDISON SERVICE BOX: 20379
Classification:	Conditionally Exempt Small Quantity Generator

Violation Status: No violations found

---

79 **CON EDISON** **NY MANIFEST** **S117316989**
1783 BROADWAY **N/A**
BROOKLYN, NY 11201

NY MANIFEST:

EPA ID:	NYP004643243
Country:	USA

Mailing Info:

Name:	CON EDISON
Contact:	CON EDISON
Address:	4 IRVING PL
Address 2:	15TH FL
City/State/Zip:	NEW YORK, NY 10003
Country:	USA
Phone:	Not reported

Manifest:

Document ID:	Not reported
Manifest Status:	Not reported
Trans1 State ID:	NJD003812047
Trans2 State ID:	Not reported
Generator Ship Date:	08/29/2014
Trans1 Recv Date:	08/29/2014
Trans2 Recv Date:	Not reported
TSD Site Recv Date:	09/05/2014
Part A Recv Date:	Not reported
Part B Recv Date:	Not reported
Generator EPA ID:	NYP004643243
Trans1 EPA ID:	Not reported
Trans2 EPA ID:	Not reported

CON EDISON (Continued) **S117316989**

TSDF ID:	NJD991291105
Waste Code:	Not reported
Quantity:	50
Units:	G - Gallons (liquids only)* (8.3 pounds)
Number of Containers:	1
Container Type:	TT - Cargo tank, tank trucks
Handling Method:	T Chemical, physical, or biological treatment.
Specific Gravity:	1
Year:	2014
Manifest Tracking Num:	002616873GBF
Import Ind:	N
Export Ind:	N
Discr Quantity Ind:	N
Discr Type Ind:	N
Discr Residue Ind:	N
Discr Partial Reject Ind:	N
Discr Full Reject Ind:	N
Manifest Ref Num:	Not reported
Alt Fac RCRA Id:	Not reported
Alt Fac Sign Date:	Not reported
Mgmt Method Type Code:	H110

---

79 **CON EDISON** **NY MANIFEST** **S116551619**
1790 BROADWAY **N/A**
BROOKLYN, NY 11201

NY MANIFEST:

EPA ID:	NYP004501425
Country:	USA

Mailing Info:

Name:	CON EDISON
Contact:	CON EDISON
Address:	4 IRVING PL
Address 2:	15TH FL
City/State/Zip:	NEW YORK, NY 10003
Country:	USA
Phone:	Not reported

Manifest:

Document ID:	Not reported
Manifest Status:	Not reported
Trans1 State ID:	NJD003812047
Trans2 State ID:	Not reported
Generator Ship Date:	04/15/2014
Trans1 Recv Date:	04/15/2014
Trans2 Recv Date:	Not reported
TSD Site Recv Date:	04/16/2014
Part A Recv Date:	Not reported
Part B Recv Date:	Not reported
Generator EPA ID:	NYP004501425
Trans1 EPA ID:	Not reported
Trans2 EPA ID:	Not reported
TSDF ID:	NJD991291105
Waste Code:	Not reported
Quantity:	60
Units:	G - Gallons (liquids only)* (8.3 pounds)

CON EDISON (Continued) **S116551619**

Number of Containers:	1
Container Type:	TT - Cargo tank, tank trucks
Handling Method:	T Chemical, physical, or biological treatment.
Specific Gravity:	1
Year:	2014
Manifest Tracking Num:	002406687GBF
Import Ind:	N
Export Ind:	N
Discr Quantity Ind:	N
Discr Type Ind:	N
Discr Residue Ind:	N
Discr Partial Reject Ind:	N
Discr Full Reject Ind:	N
Manifest Ref Num:	Not reported
Alt Fac RCRA Id:	Not reported
Alt Fac Sign Date:	Not reported
Mgmt Method Type Code:	H110

---

79 **CON EDISON** **NY MANIFEST** **S116550062**
1781 BROADWAY **N/A**
BROOKLYN, NY 11201

NY MANIFEST:

EPA ID:	NYP004449943
Country:	USA

Mailing Info:

Name:	CON EDISON
Contact:	CON EDISON
Address:	4 IRVING PL
Address 2:	15TH FL
City/State/Zip:	NEW YORK, NY 10003
Country:	USA
Phone:	Not reported

Manifest:

Document ID:	Not reported
Manifest Status:	Not reported
Trans1 State ID:	NJD003812047
Trans2 State ID:	Not reported
Generator Ship Date:	04/14/2014
Trans1 Recv Date:	04/14/2014
Trans2 Recv Date:	Not reported
TSD Site Recv Date:	04/14/2014
Part A Recv Date:	Not reported
Part B Recv Date:	Not reported
Generator EPA ID:	NYP004449943
Trans1 EPA ID:	Not reported
Trans2 EPA ID:	Not reported
TSDF ID:	NJD991291105
Waste Code:	Not reported
Quantity:	10
Units:	G - Gallons (liquids only)* (8.3 pounds)
Number of Containers:	1
Container Type:	TT - Cargo tank, tank trucks
Handling Method:	T Chemical, physical, or biological treatment.
Specific Gravity:	1

CON EDISON (Continued) **S116550062**

Year:	2014
Manifest Tracking Num:	002406546GBF
Import Ind:	N
Export Ind:	N
Discr Quantity Ind:	N
Discr Type Ind:	N
Discr Residue Ind:	N
Discr Partial Reject Ind:	N
Discr Full Reject Ind:	N
Manifest Ref Num:	Not reported
Alt Fac RCRA Id:	Not reported
Alt Fac Sign Date:	Not reported
Mgmt Method Type Code:	H110
EPA ID:	NYP004625257
Country:	USA

Mailing Info:

Name:	CON EDISON
Contact:	TOM TEELING
Address:	4 IRVING PLACE 15TH FLOOR
City/State/Zip:	NEW YORK, NY 10003
Country:	USA
Phone:	Not reported

Manifest:

Document ID:	Not reported
Manifest Status:	Not reported
Trans1 State ID:	NJD003812047
Trans2 State ID:	Not reported
Generator Ship Date:	08/12/2014
Trans1 Recv Date:	08/12/2014
Trans2 Recv Date:	Not reported
TSD Site Recv Date:	08/12/2014
Part A Recv Date:	Not reported
Part B Recv Date:	Not reported
Generator EPA ID:	NYP004625257
Trans1 EPA ID:	Not reported
Trans2 EPA ID:	Not reported
TSDF ID:	NJD991291105
Waste Code:	Not reported
Quantity:	38
Units:	G - Gallons (liquids only)* (8.3 pounds)
Number of Containers:	1
Container Type:	TT - Cargo tank, tank trucks
Handling Method:	T Chemical, physical, or biological treatment.
Specific Gravity:	1
Year:	2014
Manifest Tracking Num:	002616313GBF
Import Ind:	N
Export Ind:	N
Discr Quantity Ind:	N
Discr Type Ind:	N
Discr Residue Ind:	N
Discr Partial Reject Ind:	N
Discr Full Reject Ind:	N

CON EDISON (Continued) **S116550062**

Manifest Ref Num: Not reported
Alt Fac RCRA Id: Not reported
Alt Fac Sign Date: Not reported
Mgmt Method Type Code: H110

---

80 **LOGAN BUS CO. INC.** **NY AST** **A100294858**
3432 ATLANTIC AVENUE **N/A**
BROOKLYN, NY 11208

AST:
Region: STATE
DEC Region: 2
Site Status: Active
Facility Id: 2-610188
Program Type: PBS
UTM X: 595483.25817000004
UTM Y: 4504066.7359999996
Expiration Date: 04/21/2016
Site Type: Trucking/Transportation/Fleet Operation

Affiliation Records:
Site Id: 362917
Affiliation Type: Facility Owner
Company Name: LOGAN REALTY CORP.
Contact Type: PRES.
Contact Name: LORINDA LOGAN
Address1: 97-14 ATLANTIC AVE.
Address2: Not reported
City: OZONE PARK
State: NY
Zip Code: 11416
Country Code: 001
Phone: (718) 738-7373
EMail: Not reported
Fax Number: Not reported
Modified By: NRLOMBAR
Date Last Modified: 4/21/2006

Site Id: 362917
Affiliation Type: Mail Contact
Company Name: LOGAN REALTY CORP.
Contact Type: Not reported
Contact Name: LORINDA LOGAN
Address1: 97-14 ATLANTIC AVENUE
Address2: Not reported
City: OZONE PARK
State: NY
Zip Code: 11416
Country Code: 001
Phone: (718) 738-7373
EMail: Not reported
Fax Number: Not reported
Modified By: NRLOMBAR
Date Last Modified: 4/21/2006

Site Id: 362917
Affiliation Type: On-Site Operator
Company Name: LOGAN BUS CO. INC.

LOGAN BUS CO. INC. (Continued) **A100294858**

Contact Type:	Not reported
Contact Name:	LAWRENCE STRAKER
Address1:	Not reported
Address2:	Not reported
City:	Not reported
State:	NN
Zip Code:	Not reported
Country Code:	001
Phone:	(718) 647-1500
EMail:	Not reported
Fax Number:	Not reported
Modified By:	NRLOMBAR
Date Last Modified:	4/21/2006

Site Id:	362917
Affiliation Type:	Emergency Contact
Company Name:	LOGAN REALTY CORP.
Contact Type:	Not reported
Contact Name:	PAT SGAMBATI
Address1:	Not reported
Address2:	Not reported
City:	Not reported
State:	NN
Zip Code:	Not reported
Country Code:	001
Phone:	(917) 299-9125
EMail:	Not reported
Fax Number:	Not reported
Modified By:	NRLOMBAR
Date Last Modified:	4/21/2006

Tank Info:

Tank Number:	001
Tank Id:	211329
Material Code:	0013
Common Name of Substance:	Lube Oil

Equipment Records:

A00 - Tank Internal Protection - None
D00 - Pipe Type - No Piping
G01 - Tank Secondary Containment - Diking (Aboveground)
J02 - Dispenser - Suction Dispenser
K99 - Spill Prevention - Other
B01 - Tank External Protection - Painted/Asphalt Coating
C00 - Pipe Location - No Piping
F00 - Pipe External Protection - None
I04 - Overfill - Product Level Gauge (A/G)
H06 - Tank Leak Detection - Impervious Barrier/Concrete Pad (A/G)
L00 - Piping Leak Detection - None
E00 - Piping Secondary Containment - None

Tank Location:	3
Tank Type:	Steel Tank in Concrete
Tank Status:	In Service
Pipe Model:	Not reported
Install Date:	08/01/1998

LOGAN BUS CO. INC. (Continued) **A100294858**

Capacity Gallons:	275
Tightness Test Method:	NN
Date Test:	Not reported
Next Test Date:	Not reported
Date Tank Closed:	Not reported
Register:	True
Modified By:	MSBAPTIS
Last Modified:	01/26/2011
Material Name:	Lube Oil

Tank Number:	002
Tank Id:	211330
Material Code:	0022
Common Name of Substance:	Waste Oil/Used Oil

Equipment Records:

A00 - Tank Internal Protection - None
D00 - Pipe Type - No Piping
G01 - Tank Secondary Containment - Diking (Aboveground)
J02 - Dispenser - Suction Dispenser
K99 - Spill Prevention - Other
H06 - Tank Leak Detection - Impervious Barrier/Concrete Pad (A/G)
L00 - Piping Leak Detection - None
B01 - Tank External Protection - Painted/Asphalt Coating
C00 - Pipe Location - No Piping
F00 - Pipe External Protection - None
I04 - Overfill - Product Level Gauge (A/G)
E00 - Piping Secondary Containment - None

Tank Location:	3
Tank Type:	Steel Tank in Concrete
Tank Status:	In Service
Pipe Model:	Not reported
Install Date:	08/01/1998
Capacity Gallons:	275
Tightness Test Method:	NN
Date Test:	Not reported
Next Test Date:	Not reported
Date Tank Closed:	Not reported
Register:	True
Modified By:	MSBAPTIS
Last Modified:	01/26/2011
Material Name:	Waste Oil/Used Oil

---

80 **EDR US Hist Auto Stat** **1015438587**

3429 ATLANTIC AVE **N/A**
BROOKLYN, NY 11208

EDR Historical Auto Stations:

Name:	WIMPYS COLLISION WORKS LIMITED
Year:	1999
Address:	3429 ATLANTIC AVE

Name:	WIMPYS COLLISION WORKS LIMITED
Year:	2000
Address:	3429 ATLANTIC AVE

(Continued) **1015438587**

Name: WIMPYS COLLISION WORKS LTD
Year: 2001
Address: 3429 ATLANTIC AVE

Name: WIMPYS COLLISION WORKS LTD
Year: 2002
Address: 3429 ATLANTIC AVE

Name: WIMPYS COLLISION WORKS LTD
Year: 2003
Address: 3429 ATLANTIC AVE

Name: WIMPYS COLLISION WORKS LTD
Year: 2004
Address: 3429 ATLANTIC AVE

Name: WIMPYS COLLISION WORKS LTD
Year: 2006
Address: 3429 ATLANTIC AVE

Name: WIMPYS COLLISION WORKS LTD
Year: 2007
Address: 3429 ATLANTIC AVE

Name: WIMPYS COLLISION WORKS LTD
Year: 2008
Address: 3429 ATLANTIC AVE

Name: WIMPYS COLLISION WORKS LTD
Year: 2009
Address: 3429 ATLANTIC AVE

Name: WIMPYS COLLISION WORKS
Year: 2010
Address: 3429 ATLANTIC AVE

Name: WIMPYS COLLISION WORKS
Year: 2011
Address: 3429 ATLANTIC AVE

Name: WIMPYS COLLISION WORKS
Year: 2012
Address: 3429 ATLANTIC AVE

---

80 **WIMPYS COLLISION WORKS LTD** **RCRA NonGen / NLR** **1000350402**
3429 ATLANTIC AVE **FINDS** **NYD981180623**
BROOKLYN, NY 11208 **NY MANIFEST**

RCRA NonGen / NLR:
Date form received by agency: 01/01/2007
Facility name: WIMPYS COLLISION WORKS LTD
Facility address: 3429 ATLANTIC AVE
BROOKLYN, NY 11208
EPA ID: NYD981180623
Mailing address: ATLANTIC AVE
BROOKLYN, NY 11208
Contact: Not reported
Contact address: ATLANTIC AVE

WIMPYS COLLISION WORKS LTD (Continued) **1000350402**

BROOKLYN, NY 11208
Contact country: US
Contact telephone: Not reported
Contact email: Not reported
EPA Region: 02
Classification: Non-Generator
Description: Handler: Non-Generators do not presently generate hazardous waste

Owner/Operator Summary:
Owner/operator name: WILLIAM J LITT
Owner/operator address: NOT REQUIRED
NOT REQUIRED, WY 99999
Owner/operator country: US
Owner/operator telephone: (212) 555-1212
Legal status: Private
Owner/Operator Type: Operator
Owner/Op start date: Not reported
Owner/Op end date: Not reported

Owner/operator name: WILLIAM J LITT
Owner/operator address: NOT REQUIRED
NOT REQUIRED, WY 99999
Owner/operator country: US
Owner/operator telephone: (212) 555-1212
Legal status: Private
Owner/Operator Type: Owner
Owner/Op start date: Not reported
Owner/Op end date: Not reported

Handler Activities Summary:
U.S. importer of hazardous waste: No
Mixed waste (haz. and radioactive): No
Recycler of hazardous waste: No
Transporter of hazardous waste: No
Treater, storer or disposer of HW: No
Underground injection activity: No
On-site burner exemption: No
Furnace exemption: No
Used oil fuel burner: No
Used oil processor: No
User oil refiner: No
Used oil fuel marketer to burner: No
Used oil Specification marketer: No
Used oil transfer facility: No
Used oil transporter: No

Historical Generators:
Date form received by agency: 01/01/2006
Site name: WIMPYS COLLISION WORKS LTD
Classification: Not a generator, verified

Date form received by agency: 04/19/1995
Site name: WIMPYS COLLISION WORKS LTD
Classification: Not a generator, verified

Date form received by agency: 01/16/1986

WIMPYS COLLISION WORKS LTD (Continued) **1000350402**

Site name: WIMPYS COLLISION WORKS LTD
Classification: Small Quantity Generator

Hazardous Waste Summary:
Waste code: NONE
Waste name: None

Waste code: D001
Waste name: IGNITABLE HAZARDOUS WASTES ARE THOSE WASTES WHICH HAVE A FLASHPOINT OF LESS THAN 140 DEGREES FAHRENHEIT AS DETERMINED BY A PENSKY-MARTENS CLOSED CUP FLASH POINT TESTER. ANOTHER METHOD OF DETERMINING THE FLASH POINT OF A WASTE IS TO REVIEW THE MATERIAL SAFETY DATA SHEET, WHICH CAN BE OBTAINED FROM THE MANUFACTURER OR DISTRIBUTOR OF THE MATERIAL. LACQUER THINNER IS AN EXAMPLE OF A COMMONLY USED SOLVENT WHICH WOULD BE CONSIDERED AS IGNITABLE HAZARDOUS WASTE.

Violation Status: No violations found

FINDS:

Registry ID: 110019393878

Environmental Interest/Information System

AFS (Aerometric Information Retrieval System (AIRS) Facility Subsystem) replaces the former Compliance Data System (CDS), the National Emission Data System (NEDS), and the Storage and Retrieval of Aerometric Data (SAROAD). AIRS is the national repository for information concerning airborne pollution in the United States. AFS is used to track emissions and compliance data from industrial plants. AFS data are utilized by states to prepare State Implementation Plans to comply with regulatory programs and by EPA as an input for the estimation of total national emissions. AFS is undergoing a major redesign to support facility operating permits required under Title V of the Clean Air Act.

RCRAInfo is a national information system that supports the Resource Conservation and Recovery Act (RCRA) program through the tracking of events and activities related to facilities that generate, transport, and treat, store, or dispose of hazardous waste. RCRAInfo allows RCRA program staff to track the notification, permit, compliance, and corrective action activities required under RCRA.

FIS (New York - Facility Information System) is New York's Department of Environmental Conservation (DEC) information system for tracking environmental facility information found across the State.

NY MANIFEST:
EPA ID: NYD981180623
Country: USA

Mailing Info:
Name: WIMPY'S COLLISION WORKS LTD
Contact: WIMPY'S COLLISION WORKS LTD
Address: 3429 ATLANTIC AVENUE
City/State/Zip: BROOKLYN, NY 11208
Country: USA

WIMPYS COLLISION WORKS LTD (Continued) **1000350402**

Phone: 718-827-8914

Manifest:

Document ID:	NJA0288024
Manifest Status:	Completed copy
Trans1 State ID:	NJDEPS-10
Trans2 State ID:	Not reported
Generator Ship Date:	05/04/1987
Trans1 Recv Date:	05/04/1987
Trans2 Recv Date:	/ /
TSD Site Recv Date:	05/05/1987
Part A Recv Date:	05/11/1987
Part B Recv Date:	05/12/1987
Generator EPA ID:	NYD981180623
Trans1 EPA ID:	NJD980787147
Trans2 EPA ID:	Not reported
TSDF ID:	NJD002454544
Waste Code:	D001 - NON-LISTED IGNITABLE WASTES
Quantity:	00110
Units:	G - Gallons (liquids only)* (8.3 pounds)
Number of Containers:	001
Container Type:	TT - Cargo tank, tank trucks
Handling Method:	T Chemical, physical, or biological treatment.
Specific Gravity:	100
Year:	1987

Document ID:	NJA0205534
Manifest Status:	Completed copy
Trans1 State ID:	NJDEPDECA
Trans2 State ID:	Not reported
Generator Ship Date:	06/16/1986
Trans1 Recv Date:	06/16/1986
Trans2 Recv Date:	/ /
TSD Site Recv Date:	06/18/1986
Part A Recv Date:	06/25/1986
Part B Recv Date:	06/25/1986
Generator EPA ID:	NYD981180623
Trans1 EPA ID:	NJD980787147
Trans2 EPA ID:	Not reported
TSDF ID:	NJD002454544
Waste Code:	D001 - NON-LISTED IGNITABLE WASTES
Quantity:	00050
Units:	G - Gallons (liquids only)* (8.3 pounds)
Number of Containers:	001
Container Type:	TT - Cargo tank, tank trucks
Handling Method:	T Chemical, physical, or biological treatment.
Specific Gravity:	100
Year:	1986

Document ID:	NJA0386470
Manifest Status:	Completed copy
Trans1 State ID:	NJDEPS-10
Trans2 State ID:	Not reported
Generator Ship Date:	02/22/1988

WIMPYS COLLISION WORKS LTD (Continued) **1000350402**

Trans1 Recv Date:	02/22/1988
Trans2 Recv Date:	/ /
TSD Site Recv Date:	02/23/1988
Part A Recv Date:	02/25/1988
Part B Recv Date:	03/01/1988
Generator EPA ID:	NYD981180623
Trans1 EPA ID:	NJD980787147
Trans2 EPA ID:	Not reported
TSDF ID:	NJD002454544
Waste Code:	F005 - UNKNOWN
Quantity:	00085
Units:	G - Gallons (liquids only)* (8.3 pounds)
Number of Containers:	001
Container Type:	TT - Cargo tank, tank trucks
Handling Method:	B Incineration, heat recovery, burning.
Specific Gravity:	100
Year:	1988

---

80 **WIMPY'S COLLISION WORKS LTD.** **US AIRS** **1007776932**
3429 ATLANTIC AVE **N/A**
BROOKLYN, NY 11208

AIRS (AFS):

Airs Minor Details:

EPA plant ID:	110019393878
Plant name:	WIMPY'S COLLISION WORKS LTD.
Plant address:	3429 ATLANTIC AVE BROOKLYN, NY 11208
County:	KINGS
Region code:	02
Dunn & Bradst #:	Not reported
Air quality cntrl region:	043
Sic code:	3711
Sic code desc:	MOTOR VEHICLES AND CAR BODIES
North Am. industrial classf:	Not reported
NAIC code description:	Not reported
Default compliance status:	IN COMPLIANCE WITH PROCEDURAL REQUIREMENTS
Default classification:	POTENTIAL UNCONTROLLED EMISSIONS < 100 TONS/YEAR
Govt facility:	ALL OTHER FACILITIES NOT OWNED OR OPERATED BY A FEDERAL, STATE, OR LOCAL GOVERNMENT
Current HPV:	Not reported

Historical Compliance Minor Sources:

State compliance status:	PRESENT, SEE OTHER PROGRAM(S)
Hist compliance date:	1402
Air prog code hist file:	MACT (SECTION 63 NESHAPS)
State compliance status:	PRESENT, SEE OTHER PROGRAM(S)
Hist compliance date:	1304
Air prog code hist file:	MACT (SECTION 63 NESHAPS)
State compliance status:	PRESENT, SEE OTHER PROGRAM(S)
Hist compliance date:	1301
Air prog code hist file:	MACT (SECTION 63 NESHAPS)

WIMPY'S COLLISION WORKS LTD. (Continued) **1007776932**

State compliance status: PRESENT, SEE OTHER PROGRAM(S)
Hist compliance date: 1203
Air prog code hist file: MACT (SECTION 63 NESHAPS)

State compliance status: PRESENT, SEE OTHER PROGRAM(S)
Hist compliance date: 1104
Air prog code hist file: MACT (SECTION 63 NESHAPS)

State compliance status: PRESENT, SEE OTHER PROGRAM(S)
Hist compliance date: 1403
Air prog code hist file: MACT (SECTION 63 NESHAPS)

State compliance status: PRESENT, SEE OTHER PROGRAM(S)
Hist compliance date: 1401
Air prog code hist file: MACT (SECTION 63 NESHAPS)

State compliance status: PRESENT, SEE OTHER PROGRAM(S)
Hist compliance date: 1303
Air prog code hist file: MACT (SECTION 63 NESHAPS)

State compliance status: PRESENT, SEE OTHER PROGRAM(S)
Hist compliance date: 1302
Air prog code hist file: MACT (SECTION 63 NESHAPS)

State compliance status: PRESENT, SEE OTHER PROGRAM(S)
Hist compliance date: 1204
Air prog code hist file: MACT (SECTION 63 NESHAPS)

State compliance status: PRESENT, SEE OTHER PROGRAM(S)
Hist compliance date: 1202
Air prog code hist file: MACT (SECTION 63 NESHAPS)

State compliance status: PRESENT, SEE OTHER PROGRAM(S)
Hist compliance date: 1201
Air prog code hist file: MACT (SECTION 63 NESHAPS)

Compliance & Violation Data by Minor Sources:
Air program code: MACT (SECTION 63 NESHAPS)
Plant air program pollutant: Not reported
Default pollutant classification: POTENTIAL UNCONTROLLED EMISSIONS < 100 TONS/YEAR
Def. poll. compliance status: IN COMPLIANCE WITH PROCEDURAL REQUIREMENTS
Def. attainment/non attnmnt: ATTAINMENT AREA FOR GIVEN POLLUTANT
Repeat violator date: Not reported
Turnover compliance: Not reported

---

80 **GETTY** **NY LTANKS** **S100146892**
3513 ATLANTIC AVENUE **N/A**
NEW YORK CITY, NY

LTANKS:
Site ID: 116401
Spill Number/Closed Date: 9013177 / 7/12/2004
Spill Date: 3/26/1991
Spill Cause: Tank Test Failure
Spill Source: Gasoline Station or other PBS Facility
Spill Class: Known release that creates a file or hazard. DEC Response. Willing Responsible Party. Corrective action taken.

GETTY (Continued) **S100146892**

Cleanup Ceased:	Not reported
Cleanup Meets Standard:	False
SWIS:	4101
Investigator:	JBVOUGHT
Referred To:	Not reported
Reported to Dept:	3/26/1991
CID:	Not reported
Water Affected:	Not reported
Spill Notifier:	Tank Tester
Last Inspection:	Not reported
Recommended Penalty:	False
UST Involvement:	True
Remediation Phase:	0
Date Entered In Computer:	4/4/1991
Spill Record Last Update:	7/12/2004
Spiller Name:	Not reported
Spiller Company:	GETTY
Spiller Address:	Not reported
Spiller City,St,Zip:	ZZ
Spiller County:	001
Spiller Contact:	Not reported
Spiller Phone:	Not reported
Spiller Extention:	Not reported
DEC Region:	2
DER Facility ID:	101264
DEC Memo:	Prior to Sept, 2004 data translation this spill Lead_DEC Field was "VOUGHT"12/5/03-Vought-Spill transferred from Sullivan to Vought.See also closed spills #0012591 and 0204967 at same location.7/12/04-Vought-This spill closed and referred to open spill #9507252 at same location.
Remarks:	(8) 550GAL TANKS FAILED,PRODUCT WOULDN'T HOLD IN STAND PIPE.

Material:

Site ID:	116401
Operable Unit ID:	953094
Operable Unit:	01
Material ID:	426067
Material Code:	0009
Material Name:	Gasoline
Case No.:	Not reported
Material FA:	Petroleum
Quantity:	-1
Units:	Pounds
Recovered:	No
Resource Affected:	Not reported
Oxygenate:	False

Tank Test:

Site ID:	116401
Spill Tank Test:	1538367
Tank Number:	Not reported
Tank Size:	0
Test Method:	00
Leak Rate:	0
Gross Fail:	Not reported
Modified By:	Spills

GETTY (Continued) **S100146892**

Last Modified: 10/1/2004
Test Method: Unknown

---

80 **ATLANTIC AVE &** **NY Spills** **S106016847**
AUTUMN AVE & ATLANTIC AVE **N/A**
BROOKLYN, NY

SPILLS:

Facility ID:	0304813
Facility Type:	ER
DER Facility ID:	116337
Site ID:	135486
DEC Region:	2
Spill Date:	8/6/2003
Spill Number/Closed Date:	0304813 / 12/1/2003
Spill Cause:	Equipment Failure
Spill Class:	Known release with minimal potential for fire or hazard. DEC Response. Willing Responsible Party. Corrective action taken.
SWIS:	2401
Investigator:	MCTIBBE
Referred To:	Not reported
Reported to Dept:	8/6/2003
CID:	257
Water Affected:	Not reported
Spill Source:	Commercial Vehicle
Spill Notifier:	Responsible Party
Cleanup Ceased:	Not reported
Cleanup Meets Std:	False
Last Inspection:	Not reported
Recommended Penalty:	False
UST Trust:	False
Remediation Phase:	0
Date Entered In Computer:	8/6/2003
Spill Record Last Update:	11/23/2009
Spiller Name:	Not reported
Spiller Company:	NYC TRANSIT
Spiller Address:	370 JAY ST
Spiller City,St,Zip:	BROOKLYN, NY -
Spiller Company:	001
Contact Name:	OLUCHI DUROHA
Contact Phone:	(718) 243-4581
DEC Memo:	Prior to Sept, 2004 data translation this spill Lead_DEC Field was "TIBBE"Leak from a bus. 3 gallons of transmission fluid leaked to roadway with one gallon entering sewer. Remainig spill cleaned by NYCT. NYCDEP notified (664466).
Remarks:	LEAKED FROM A BUS 2 GALS CLEANED UP 1 GAL GOT INTO THE SEWER - BUS #4890

Material:

Site ID:	135486
Operable Unit ID:	871629
Operable Unit:	01
Material ID:	505664
Material Code:	0021
Material Name:	Transmission Fluid
Case No.:	Not reported
Material FA:	Petroleum

ATLANTIC AVE & (Continued) **S106016847**

Quantity: 3
Units: Gallons
Recovered: 2
Resource Affected: Not reported
Oxygenate: False

Tank Test:

---

80 **ELECTRICO AUTO REPAIR, INC.** **NY UST** **U004156992**
3443 ATLANTIC AVENUE **N/A**
BROOKLYN, NY 11208

UST:
Id/Status: 2-609664 / Active
Program Type: PBS
Region: STATE
DEC Region: 2
Expiration Date: 07/13/2015
UTM X: 595510.52054000006
UTM Y: 4504107.3325699996
Site Type: Auto Service/Repair (No Gasoline Sales)

Affiliation Records:
Site Id: 59033
Affiliation Type: Mail Contact
Company Name: 75 PARSONS BLVD, LLC
Contact Type: Not reported
Contact Name: FRED KHALIL
Address1: 27 HICKORY DRIVE
Address2: Not reported
City: GREAT NECK
State: NY
Zip Code: 11021
Country Code: 001
Phone: (718) 843-5500
EMail: Not reported
Fax Number: Not reported
Modified By: NRLOMBAR
Date Last Modified: 7/13/2010

Site Id: 59033
Affiliation Type: On-Site Operator
Company Name: ELECTRICO AUTO REPAIR, INC.
Contact Type: Not reported
Contact Name: FRED KHALIL
Address1: Not reported
Address2: Not reported
City: Not reported
State: NN
Zip Code: Not reported
Country Code: 001
Phone: (516) 343-5050
EMail: Not reported
Fax Number: Not reported
Modified By: NRLOMBAR
Date Last Modified: 7/13/2010

ELECTRICO AUTO REPAIR, INC. (Continued) **U004156992**

Site Id:	59033
Affiliation Type:	Emergency Contact
Company Name:	75 PARSONS BLVD LLC
Contact Type:	Not reported
Contact Name:	FRED KHALIL
Address1:	Not reported
Address2:	Not reported
City:	Not reported
State:	NN
Zip Code:	Not reported
Country Code:	999
Phone:	(516) 343-5050
EMail:	Not reported
Fax Number:	Not reported
Modified By:	NRLOMBAR
Date Last Modified:	7/13/2010

Site Id:	59033
Affiliation Type:	Facility Owner
Company Name:	75 PARSONS BLVD LLC
Contact Type:	Not reported
Contact Name:	Not reported
Address1:	27 HICKORY DRIVE
Address2:	Not reported
City:	GREAT NECK
State:	NY
Zip Code:	11021
Country Code:	001
Phone:	(718) 843-5500
EMail:	Not reported
Fax Number:	Not reported
Modified By:	NRLOMBAR
Date Last Modified:	7/13/2010

Tank Info:

Tank Number:	002
Tank ID:	235177
Tank Status:	Closed - Removed
Material Name:	Closed - Removed
Capacity Gallons:	550
Install Date:	Not reported
Date Tank Closed:	03/12/2010
Registered:	True
Tank Location:	Underground
Tank Type:	Steel/carbon steel
Material Code:	0009
Common Name of Substance:	Gasoline

Tightness Test Method:	NN
Date Test:	Not reported
Next Test Date:	Not reported
Pipe Model:	Not reported
Modified By:	NRLOMBAR
Last Modified:	07/13/2010

Equipment Records:

ELECTRICO AUTO REPAIR, INC. (Continued) **U004156992**

A00 - Tank Internal Protection - None
D01 - Pipe Type - Steel/Carbon Steel/Iron
G00 - Tank Secondary Containment - None
I05 - Overfill - Vent Whistle
J02 - Dispenser - Suction Dispenser
L00 - Piping Leak Detection - None
F00 - Pipe External Protection - None
B00 - Tank External Protection - None
C03 - Pipe Location - Aboveground/Underground Combination
E00 - Piping Secondary Containment - None
H00 - Tank Leak Detection - None
K00 - Spill Prevention - None

---

80 **3443 ATLANTIC AVE** **NY UST** **U004125663**
3443-3461 ATLANTIC AVE. **N/A**
BROOKLYN, NY 11208

UST:

Id/Status:	2-610954 / Unregulated/Closed
Program Type:	PBS
Region:	STATE
DEC Region:	2
Expiration Date:	03/03/2010
UTM X:	595504.81241000001
UTM Y:	4504104.7256500004
Site Type:	Retail Gasoline Sales

Affiliation Records:

Site Id:	405170
Affiliation Type:	Facility Owner
Company Name:	75 PARSONS BLVD, LLC
Contact Type:	PROJECT MANAGER
Contact Name:	GREG MENEGIO
Address1:	105-05 CROSS BAY BLVD., 2ND FLOOR
Address2:	Not reported
City:	OZONE PARK
State:	NY
Zip Code:	11417
Country Code:	001
Phone:	(718) 322-4444
EMail:	Not reported
Fax Number:	Not reported
Modified By:	dxliving
Date Last Modified:	10/10/2008

Site Id:	405170
Affiliation Type:	Mail Contact
Company Name:	ENVIROSCIENCE CONSULTANTS, INC.
Contact Type:	Not reported
Contact Name:	GREG MENEGIO
Address1:	2150 SMITHTOWN AVE., SUITE 3
Address2:	Not reported
City:	RONKONKOMA
State:	NY
Zip Code:	11779
Country Code:	001
Phone:	(631) 580-3191 22
EMail:	GMENEGIO@ENVIROHEALTH.ORG

3443 ATLANTIC AVE (Continued) **U004125663**

Fax Number:	Not reported
Modified By:	dxliving
Date Last Modified:	10/10/2008

Site Id:	405170
Affiliation Type:	On-Site Operator
Company Name:	3443 ATLANTIC AVE
Contact Type:	Not reported
Contact Name:	JIMMY HINESTROZA
Address1:	Not reported
Address2:	Not reported
City:	Not reported
State:	NN
Zip Code:	Not reported
Country Code:	001
Phone:	(516) 732-9500
EMail:	Not reported
Fax Number:	Not reported
Modified By:	dxliving
Date Last Modified:	10/10/2008

Site Id:	405170
Affiliation Type:	Emergency Contact
Company Name:	75 PARSONS BLVD, LLC
Contact Type:	Not reported
Contact Name:	JIMMY HINESTROZA
Address1:	Not reported
Address2:	Not reported
City:	Not reported
State:	NN
Zip Code:	Not reported
Country Code:	001
Phone:	(718) 322-4444
EMail:	Not reported
Fax Number:	Not reported
Modified By:	dxliving
Date Last Modified:	10/10/2008

Tank Info:

Tank Number:	01
Tank ID:	225584
Tank Status:	Closed - Removed
Material Name:	Closed - Removed
Capacity Gallons:	500
Install Date:	Not reported
Date Tank Closed:	05/16/2008
Registered:	True
Tank Location:	Underground
Tank Type:	Fiberglass reinforced plastic [FRP]
Material Code:	0009
Common Name of Substance:	Gasoline

Tightness Test Method:	NN
Date Test:	Not reported
Next Test Date:	Not reported
Pipe Model:	Not reported

3443 ATLANTIC AVE (Continued) **U004125663**

Modified By: dxliving
Last Modified: 10/10/2008

Equipment Records:

C02 - Pipe Location - Underground/On-ground
F00 - Pipe External Protection - None
D01 - Pipe Type - Steel/Carbon Steel/Iron
G00 - Tank Secondary Containment - None
J00 - Dispenser - None
I00 - Overfill - None
L00 - Piping Leak Detection - None
A99 - Tank Internal Protection - Other
B00 - Tank External Protection - None
E00 - Piping Secondary Containment - None
H00 - Tank Leak Detection - None
K00 - Spill Prevention - None

Tank Number: 02
Tank ID: 225585
Tank Status: Closed - Removed
Material Name: Closed - Removed
Capacity Gallons: 500
Install Date: Not reported
Date Tank Closed: 05/16/2008
Registered: True
Tank Location: Underground
Tank Type: Fiberglass reinforced plastic [FRP]
Material Code: 0009
Common Name of Substance: Gasoline

Tightness Test Method: NN
Date Test: Not reported
Next Test Date: Not reported
Pipe Model: Not reported
Modified By: dxliving
Last Modified: 10/10/2008

Equipment Records:

D01 - Pipe Type - Steel/Carbon Steel/Iron
G00 - Tank Secondary Containment - None
J00 - Dispenser - None
I00 - Overfill - None
L00 - Piping Leak Detection - None
C02 - Pipe Location - Underground/On-ground
F00 - Pipe External Protection - None
A99 - Tank Internal Protection - Other
B00 - Tank External Protection - None
E00 - Piping Secondary Containment - None
H00 - Tank Leak Detection - None
K00 - Spill Prevention - None

Tank Number: 03
Tank ID: 225586
Tank Status: Closed - Removed
Material Name: Closed - Removed
Capacity Gallons: 500

3443 ATLANTIC AVE (Continued) **U004125663**

Install Date:	Not reported
Date Tank Closed:	05/16/2008
Registered:	True
Tank Location:	Underground
Tank Type:	Fiberglass reinforced plastic [FRP]
Material Code:	0009
Common Name of Substance:	Gasoline
Tightness Test Method:	NN
Date Test:	Not reported
Next Test Date:	Not reported
Pipe Model:	Not reported
Modified By:	dxliving
Last Modified:	10/10/2008

Equipment Records:

D01 - Pipe Type - Steel/Carbon Steel/Iron
G00 - Tank Secondary Containment - None
J00 - Dispenser - None
I00 - Overfill - None
L00 - Piping Leak Detection - None
C02 - Pipe Location - Underground/On-ground
F00 - Pipe External Protection - None
A99 - Tank Internal Protection - Other
B00 - Tank External Protection - None
E00 - Piping Secondary Containment - None
H00 - Tank Leak Detection - None
K00 - Spill Prevention - None

Tank Number:	04
Tank ID:	225587
Tank Status:	Closed - Removed
Material Name:	Closed - Removed
Capacity Gallons:	500
Install Date:	Not reported
Date Tank Closed:	05/19/2008
Registered:	True
Tank Location:	Underground
Tank Type:	Fiberglass reinforced plastic [FRP]
Material Code:	0009
Common Name of Substance:	Gasoline
Tightness Test Method:	NN
Date Test:	Not reported
Next Test Date:	Not reported
Pipe Model:	Not reported
Modified By:	dxliving
Last Modified:	10/10/2008

Equipment Records:

D01 - Pipe Type - Steel/Carbon Steel/Iron
G00 - Tank Secondary Containment - None
J00 - Dispenser - None
C02 - Pipe Location - Underground/On-ground
F00 - Pipe External Protection - None
I00 - Overfill - None
L00 - Piping Leak Detection - None

3443 ATLANTIC AVE (Continued) **U004125663**

A99 - Tank Internal Protection - Other
B00 - Tank External Protection - None
E00 - Piping Secondary Containment - None
H00 - Tank Leak Detection - None
K00 - Spill Prevention - None

Tank Number:	05
Tank ID:	225588
Tank Status:	Closed - Removed
Material Name:	Closed - Removed
Capacity Gallons:	500
Install Date:	Not reported
Date Tank Closed:	05/19/2008
Registered:	True
Tank Location:	Underground
Tank Type:	Fiberglass reinforced plastic [FRP]
Material Code:	0009
Common Name of Substance:	Gasoline
Tightness Test Method:	NN
Date Test:	Not reported
Next Test Date:	Not reported
Pipe Model:	Not reported
Modified By:	dxliving
Last Modified:	10/10/2008

Equipment Records:

D01 - Pipe Type - Steel/Carbon Steel/Iron
G00 - Tank Secondary Containment - None
J00 - Dispenser - None
I00 - Overfill - None
L00 - Piping Leak Detection - None
C02 - Pipe Location - Underground/On-ground
F00 - Pipe External Protection - None
A99 - Tank Internal Protection - Other
B00 - Tank External Protection - None
E00 - Piping Secondary Containment - None
H00 - Tank Leak Detection - None
K00 - Spill Prevention - None

Tank Number:	06
Tank ID:	225589
Tank Status:	Closed - Removed
Material Name:	Closed - Removed
Capacity Gallons:	500
Install Date:	Not reported
Date Tank Closed:	05/19/2008
Registered:	True
Tank Location:	Underground
Tank Type:	Fiberglass reinforced plastic [FRP]
Material Code:	0009
Common Name of Substance:	Gasoline
Tightness Test Method:	NN
Date Test:	Not reported
Next Test Date:	Not reported

3443 ATLANTIC AVE (Continued) **U004125663**

Pipe Model: Not reported
Modified By: dxliving
Last Modified: 10/10/2008

Equipment Records:

C02 - Pipe Location - Underground/On-ground
F00 - Pipe External Protection - None
D01 - Pipe Type - Steel/Carbon Steel/Iron
G00 - Tank Secondary Containment - None
J00 - Dispenser - None
I00 - Overfill - None
L00 - Piping Leak Detection - None
A99 - Tank Internal Protection - Other
B00 - Tank External Protection - None
E00 - Piping Secondary Containment - None
H00 - Tank Leak Detection - None
K00 - Spill Prevention - None

Tank Number: 07
Tank ID: 225590
Tank Status: Closed - Removed
Material Name: Closed - Removed
Capacity Gallons: 500
Install Date: Not reported
Date Tank Closed: 05/19/2008
Registered: True
Tank Location: Underground
Tank Type: Fiberglass reinforced plastic [FRP]
Material Code: 0009
Common Name of Substance: Gasoline

Tightness Test Method: NN
Date Test: Not reported
Next Test Date: Not reported
Pipe Model: Not reported
Modified By: dxliving
Last Modified: 10/10/2008

Equipment Records:

D01 - Pipe Type - Steel/Carbon Steel/Iron
G00 - Tank Secondary Containment - None
J00 - Dispenser - None
C02 - Pipe Location - Underground/On-ground
F00 - Pipe External Protection - None
I00 - Overfill - None
L00 - Piping Leak Detection - None
A99 - Tank Internal Protection - Other
B00 - Tank External Protection - None
E00 - Piping Secondary Containment - None
H00 - Tank Leak Detection - None
K00 - Spill Prevention - None

Tank Number: 08
Tank ID: 225591
Tank Status: Closed - Removed
Material Name: Closed - Removed

3443 ATLANTIC AVE (Continued) **U004125663**

Capacity Gallons:	500
Install Date:	Not reported
Date Tank Closed:	05/19/2008
Registered:	True
Tank Location:	Underground
Tank Type:	Fiberglass reinforced plastic [FRP]
Material Code:	0009
Common Name of Substance:	Gasoline
Tightness Test Method:	NN
Date Test:	Not reported
Next Test Date:	Not reported
Pipe Model:	Not reported
Modified By:	dxliving
Last Modified:	10/10/2008

Equipment Records:

D01 - Pipe Type - Steel/Carbon Steel/Iron
G00 - Tank Secondary Containment - None
J00 - Dispenser - None
C02 - Pipe Location - Underground/On-ground
F00 - Pipe External Protection - None
I00 - Overfill - None
L00 - Piping Leak Detection - None
A99 - Tank Internal Protection - Other
B00 - Tank External Protection - None
E00 - Piping Secondary Containment - None
H00 - Tank Leak Detection - None
K00 - Spill Prevention - None

Tank Number:	09
Tank ID:	225592
Tank Status:	Closed - Removed
Material Name:	Closed - Removed
Capacity Gallons:	500
Install Date:	Not reported
Date Tank Closed:	05/19/2008
Registered:	True
Tank Location:	Underground
Tank Type:	Fiberglass reinforced plastic [FRP]
Material Code:	0009
Common Name of Substance:	Gasoline
Tightness Test Method:	NN
Date Test:	Not reported
Next Test Date:	Not reported
Pipe Model:	Not reported
Modified By:	dxliving
Last Modified:	10/10/2008

Equipment Records:

D01 - Pipe Type - Steel/Carbon Steel/Iron
G00 - Tank Secondary Containment - None
J00 - Dispenser - None
C02 - Pipe Location - Underground/On-ground
F00 - Pipe External Protection - None
I00 - Overfill - None

3443 ATLANTIC AVE (Continued) **U004125663**

L00 - Piping Leak Detection - None
A99 - Tank Internal Protection - Other
B00 - Tank External Protection - None
E00 - Piping Secondary Containment - None
H00 - Tank Leak Detection - None
K00 - Spill Prevention - None

Tank Number:	10
Tank ID:	225593
Tank Status:	Closed - Removed
Material Name:	Closed - Removed
Capacity Gallons:	500
Install Date:	Not reported
Date Tank Closed:	05/19/2008
Registered:	True
Tank Location:	Underground
Tank Type:	Fiberglass reinforced plastic [FRP]
Material Code:	0009
Common Name of Substance:	Gasoline
Tightness Test Method:	NN
Date Test:	Not reported
Next Test Date:	Not reported
Pipe Model:	Not reported
Modified By:	dxliving
Last Modified:	10/10/2008

Equipment Records:

C02 - Pipe Location - Underground/On-ground
F00 - Pipe External Protection - None
D01 - Pipe Type - Steel/Carbon Steel/Iron
G00 - Tank Secondary Containment - None
J00 - Dispenser - None
I00 - Overfill - None
L00 - Piping Leak Detection - None
A99 - Tank Internal Protection - Other
B00 - Tank External Protection - None
E00 - Piping Secondary Containment - None
H00 - Tank Leak Detection - None
K00 - Spill Prevention - None

Tank Number:	11
Tank ID:	225594
Tank Status:	Closed - Removed
Material Name:	Closed - Removed
Capacity Gallons:	500
Install Date:	Not reported
Date Tank Closed:	05/19/2008
Registered:	True
Tank Location:	Underground
Tank Type:	Fiberglass reinforced plastic [FRP]
Material Code:	0009
Common Name of Substance:	Gasoline
Tightness Test Method:	NN
Date Test:	Not reported

3443 ATLANTIC AVE (Continued) **U004125663**

Next Test Date: Not reported
Pipe Model: Not reported
Modified By: dxliving
Last Modified: 10/10/2008

Equipment Records:

D01 - Pipe Type - Steel/Carbon Steel/Iron
G00 - Tank Secondary Containment - None
J00 - Dispenser - None
I00 - Overfill - None
L00 - Piping Leak Detection - None
C02 - Pipe Location - Underground/On-ground
F00 - Pipe External Protection - None
A99 - Tank Internal Protection - Other
B00 - Tank External Protection - None
E00 - Piping Secondary Containment - None
H00 - Tank Leak Detection - None
K00 - Spill Prevention - None

Tank Number: 12
Tank ID: 225595
Tank Status: Closed - Removed
Material Name: Closed - Removed
Capacity Gallons: 500
Install Date: Not reported
Date Tank Closed: 05/19/2008
Registered: True
Tank Location: Underground
Tank Type: Fiberglass reinforced plastic [FRP]
Material Code: 0009
Common Name of Substance: Gasoline

Tightness Test Method: NN
Date Test: Not reported
Next Test Date: Not reported
Pipe Model: Not reported
Modified By: dxliving
Last Modified: 10/10/2008

Equipment Records:

D01 - Pipe Type - Steel/Carbon Steel/Iron
G00 - Tank Secondary Containment - None
J00 - Dispenser - None
I00 - Overfill - None
L00 - Piping Leak Detection - None
C02 - Pipe Location - Underground/On-ground
F00 - Pipe External Protection - None
A99 - Tank Internal Protection - Other
B00 - Tank External Protection - None
E00 - Piping Secondary Containment - None
H00 - Tank Leak Detection - None
K00 - Spill Prevention - None

Tank Number: 13
Tank ID: 225596
Tank Status: Closed - Removed

3443 ATLANTIC AVE (Continued) **U004125663**

Material Name:	Closed - Removed
Capacity Gallons:	4000
Install Date:	Not reported
Date Tank Closed:	05/21/2008
Registered:	True
Tank Location:	Underground
Tank Type:	Fiberglass reinforced plastic [FRP]
Material Code:	0009
Common Name of Substance:	Gasoline
Tightness Test Method:	00
Date Test:	Not reported
Next Test Date:	Not reported
Pipe Model:	Not reported
Modified By:	dxliving
Last Modified:	10/10/2008

Equipment Records:

B01 - Tank External Protection - Painted/Asphalt Coating
F00 - Pipe External Protection - None
A00 - Tank Internal Protection - None
D01 - Pipe Type - Steel/Carbon Steel/Iron
G00 - Tank Secondary Containment - None
J00 - Dispenser - None
I00 - Overfill - None
L00 - Piping Leak Detection - None
C03 - Pipe Location - Aboveground/Underground Combination
E00 - Piping Secondary Containment - None
H00 - Tank Leak Detection - None
K00 - Spill Prevention - None

Tank Number:	14
Tank ID:	225597
Tank Status:	Closed - Removed
Material Name:	Closed - Removed
Capacity Gallons:	4000
Install Date:	Not reported
Date Tank Closed:	05/21/2008
Registered:	True
Tank Location:	Underground
Tank Type:	Fiberglass reinforced plastic [FRP]
Material Code:	0009
Common Name of Substance:	Gasoline
Tightness Test Method:	00
Date Test:	Not reported
Next Test Date:	Not reported
Pipe Model:	Not reported
Modified By:	dxliving
Last Modified:	10/10/2008

Equipment Records:

A00 - Tank Internal Protection - None
D01 - Pipe Type - Steel/Carbon Steel/Iron
G00 - Tank Secondary Containment - None
J00 - Dispenser - None
B01 - Tank External Protection - Painted/Asphalt Coating

3443 ATLANTIC AVE (Continued) **U004125663**

F00 - Pipe External Protection - None
I00 - Overfill - None
L00 - Piping Leak Detection - None
C03 - Pipe Location - Aboveground/Underground Combination
E00 - Piping Secondary Containment - None
H00 - Tank Leak Detection - None
K00 - Spill Prevention - None

Tank Number:	15
Tank ID:	225598
Tank Status:	Closed - Removed
Material Name:	Closed - Removed
Capacity Gallons:	4000
Install Date:	Not reported
Date Tank Closed:	05/22/2008
Registered:	True
Tank Location:	Underground
Tank Type:	Fiberglass reinforced plastic [FRP]
Material Code:	0009
Common Name of Substance:	Gasoline
Tightness Test Method:	00
Date Test:	Not reported
Next Test Date:	Not reported
Pipe Model:	Not reported
Modified By:	dxliving
Last Modified:	10/10/2008

Equipment Records:

B01 - Tank External Protection - Painted/Asphalt Coating
F00 - Pipe External Protection - None
D01 - Pipe Type - Steel/Carbon Steel/Iron
G00 - Tank Secondary Containment - None
J00 - Dispenser - None
I00 - Overfill - None
L00 - Piping Leak Detection - None
A00 - Tank Internal Protection - None
C03 - Pipe Location - Aboveground/Underground Combination
E00 - Piping Secondary Containment - None
H00 - Tank Leak Detection - None
K00 - Spill Prevention - None

Tank Number:	16
Tank ID:	225599
Tank Status:	Closed - Removed
Material Name:	Closed - Removed
Capacity Gallons:	500
Install Date:	Not reported
Date Tank Closed:	05/13/2008
Registered:	True
Tank Location:	Underground
Tank Type:	Steel/carbon steel
Material Code:	0022
Common Name of Substance:	Waste Oil/Used Oil
Tightness Test Method:	NN

3443 ATLANTIC AVE (Continued) **U004125663**

Date Test:	Not reported
Next Test Date:	Not reported
Pipe Model:	Not reported
Modified By:	dxliving
Last Modified:	10/10/2008

Equipment Records:

A00 - Tank Internal Protection - None
D01 - Pipe Type - Steel/Carbon Steel/Iron
G00 - Tank Secondary Containment - None
J00 - Dispenser - None
F00 - Pipe External Protection - None
I00 - Overfill - None
L00 - Piping Leak Detection - None
B00 - Tank External Protection - None
C03 - Pipe Location - Aboveground/Underground Combination
E00 - Piping Secondary Containment - None
H00 - Tank Leak Detection - None
K00 - Spill Prevention - None

---

80 **ELECTRICO AUTO REPAIR, INC.** **NY AST** **A100293891**
3443 ATLANTIC AVENUE **N/A**
BROOKLYN, NY 11208

AST:

Region:	STATE
DEC Region:	2
Site Status:	Active
Facility Id:	2-609664
Program Type:	PBS
UTM X:	595510.52054000006
UTM Y:	4504107.3325699996
Expiration Date:	07/13/2015
Site Type:	Auto Service/Repair (No Gasoline Sales)

Affiliation Records:

Site Id:	59033
Affiliation Type:	Mail Contact
Company Name:	75 PARSONS BLVD, LLC
Contact Type:	Not reported
Contact Name:	FRED KHALIL
Address1:	27 HICKORY DRIVE
Address2:	Not reported
City:	GREAT NECK
State:	NY
Zip Code:	11021
Country Code:	001
Phone:	(718) 843-5500
EMail:	Not reported
Fax Number:	Not reported
Modified By:	NRLOMBAR
Date Last Modified:	7/13/2010

Site Id:	59033
Affiliation Type:	On-Site Operator
Company Name:	ELECTRICO AUTO REPAIR, INC.
Contact Type:	Not reported
Contact Name:	FRED KHALIL
Address1:	Not reported

ELECTRICO AUTO REPAIR, INC. (Continued) **A100293891**

Address2:	Not reported
City:	Not reported
State:	NN
Zip Code:	Not reported
Country Code:	001
Phone:	(516) 343-5050
EMail:	Not reported
Fax Number:	Not reported
Modified By:	NRLOMBAR
Date Last Modified:	7/13/2010

Site Id:	59033
Affiliation Type:	Emergency Contact
Company Name:	75 PARSONS BLVD LLC
Contact Type:	Not reported
Contact Name:	FRED KHALIL
Address1:	Not reported
Address2:	Not reported
City:	Not reported
State:	NN
Zip Code:	Not reported
Country Code:	999
Phone:	(516) 343-5050
EMail:	Not reported
Fax Number:	Not reported
Modified By:	NRLOMBAR
Date Last Modified:	7/13/2010

Site Id:	59033
Affiliation Type:	Facility Owner
Company Name:	75 PARSONS BLVD LLC
Contact Type:	Not reported
Contact Name:	Not reported
Address1:	27 HICKORY DRIVE
Address2:	Not reported
City:	GREAT NECK
State:	NY
Zip Code:	11021
Country Code:	001
Phone:	(718) 843-5500
EMail:	Not reported
Fax Number:	Not reported
Modified By:	NRLOMBAR
Date Last Modified:	7/13/2010

Tank Info:

Tank Number:	377607
Tank Id:	179696
Material Code:	0022
Common Name of Substance:	Waste Oil/Used Oil

Equipment Records:

A00 - Tank Internal Protection - None
D01 - Pipe Type - Steel/Carbon Steel/Iron
F06 - Pipe External Protection - Wrapped

ELECTRICO AUTO REPAIR, INC. (Continued) **A100293891**

J00 - Dispenser - None
G09 - Tank Secondary Containment - Modified Double-Walled (Aboveground)
I00 - Overfill - None
L00 - Piping Leak Detection - None
B01 - Tank External Protection - Painted/Asphalt Coating
C00 - Pipe Location - No Piping
F02 - Pipe External Protection - Original Sacrificial Anode
E00 - Piping Secondary Containment - None
H00 - Tank Leak Detection - None
K00 - Spill Prevention - None

Tank Location:	3
Tank Type:	Steel/Carbon Steel/Iron
Tank Status:	In Service
Pipe Model:	Not reported
Install Date:	04/04/2004
Capacity Gallons:	250
Tightness Test Method:	NN
Date Test:	Not reported
Next Test Date:	Not reported
Date Tank Closed:	Not reported
Register:	True
Modified By:	NRLOMBAR
Last Modified:	07/13/2010
Material Name:	Waste Oil/Used Oil

---

80 **FORMER GAS STATION** **NY Spills** **S104278789**
3443 ATLANTIC AVE **N/A**
BROOKLYN, NY

SPILLS:

Facility ID:	9910103
Facility Type:	ER
DER Facility ID:	125208
Site ID:	147057
DEC Region:	2
Spill Date:	11/17/1999
Spill Number/Closed Date:	9910103 / Not Reported
Spill Cause:	Equipment Failure
Spill Class:	Known release that creates potential for fire or hazard. DEC Response. Willing Responsible Party. Corrective action taken.
SWIS:	2401
Investigator:	AXDORONO
Referred To:	STIP IS DUE
Reported to Dept:	11/19/1999
CID:	371
Water Affected:	Not reported
Spill Source:	Gasoline Station or other PBS Facility
Spill Notifier:	Other
Cleanup Ceased:	Not reported
Cleanup Meets Std:	False
Last Inspection:	Not reported
Recommended Penalty:	False
UST Trust:	True
Remediation Phase:	1
Date Entered In Computer:	11/19/1999
Spill Record Last Update:	1/14/2015
Spiller Name:	Not reported

FORMER GAS STATION (Continued) **S104278789**

Spiller Company: FORMER GAS STATION
Spiller Address: 3443 ATLANTIC AVE
Spiller City,St,Zip: BROOKLYN, ZZ
Spiller Company: 001
Contact Name: VICTOR PERSAUD
Contact Phone: (718) 235-9700
DEC Memo: Prior to Sept, 2004 data translation this spill Lead_DEC Field was "ROMMEL"11/22/99. Talk to Mr. Alex Cosentino from BL Co. They'll have analyticals in a week. Ask him to forward them to DEC. The property owner Victor Persaud was not yet contactied by DEC.2/17/00 Spoke to Alex Cosentino.He performed a Phase I and Phase II for a potential buyer. GW 30 bg. Contaminated groundwater downgradient of site. Probably a gas station until late 80's. Tanks still at location. Not registered. Not in service. Probably not properly closed. One waste oil tamk in service. Asked Alex to send me Phase I and II. No free product. 2/17/00 Referred to PBS for inspection.3/31/06 - Need copy of Phase I and Phase II. Need to have tanks tested. Have contacted owner. Not responsive. Site visit on 10/5/05 - owner still not available. Site is an automotive repair and used car shop.Albany review (above) - hmdudek1/29/07 - Austin - Transferred from Albany assignment to Patel in R-2 office for further work - end08/30/07-Hiralkumar Patel. visited site. site occupies entire length of block along Atlantic ave and currently has four auto repair/collision stores operated by different tenants. property owner:Fred Khalili75 Parsons Blvd LLC105-05 Cross Bay Blvd **office address**2nd FloorOzone Park, NY 11417Ph. (718) 322-4444 (516) 343-5050Fax (718) 843-9057email: fred2652@aol.comtenants:1. Electrico Auto Repair Inc.Emanual CastroPh. (718) 348-4800Fax (418) 827-06092. Johnny-The Car DoctorJohnnyPh. (718) 827-89803. Brothers Collisions WorkJose Antonio Aguilar1612 Hancock StreetBrooklyn, NY 11385Ph. (347) 232-31514. Lincoln TransmissionManual Gonzales41-41 Benham StreetQueens, NY 11373none of these tenants are on-site for more than five years.from propertyshark.com, alternate addresses: 302-312 Lincoln Avenue, 311-321 Autumn Avenue, 3443-3461 Atlantic avenueone 250 gal waste oil tank is registered at Electrico auto repair (PBS #: 2-609664).found concrete/ashpalt floor throughout site and usual staining at auto repair shop. also found three abandoned structure, looks like wells, in front of Johnny's store. less than --------left message for Mr. Khalili.08/31/07-Hiralkumar Patel. spoke with Mr. Khalili. he baught this property in 2003 and Phase I was done at that time. Mr. Khalili mentioned that Phase I recommended no further action, so no Phase II done at site. asked Mr. Khalili to submit copy of Phase I report.left message at BL companies, who reported oil spill.09/04/07-Hiralkumar Patel. received message from Sam Haydock from BL companies. they did investigation for potential buyer in 1999. no further information available from BL companies.spoke with Sam at BL companies. he will check for report and will send if finds any.Sam HaydockPh. (203) 630-1406email: shaydock@blcompanies.com09/06/07-Hiralkumar Patel. received call from Mr. Kahlili. he will send copy of Phase I report that was done in Nov. 2003.09/11/07-Hiralkumar Patel. received hazardous material report from Mr. Khalili, which indicates presence of one aboandoned UST. no sanborn maps included.09/14/07-Hiralkumar Patel. sent letter to Mr. Khalili requiring Phase I (including Sanborn maps), soil/groundwater delineation, site specific groundwater flow direction, site map with locations of existing/former tank systems. letter emailed to Mr. Khalili.09/17/07-Hiralkumar Patel. received

FORMER GAS STATION (Continued) **S104278789**

Phase II report from BL companies. abstract:- report made on Dec. 17, 1999- city fire department has no record of USTs at site- site was in use as gasoline station, auto repair facility with body shop less than --------- found presence of total of 13 USTs during Phase I (done in Dec. 1999)- phase II investigation was limited to southeastern/south-central portion of the site due to the presence of parked cars on the southwestern portion of the site and the building on the northern portion of the site less than ---------- GPR survey identified 12 anomalies consistent with USTs less than --------- anomalies were detected directly beneath 12 fill ports observed on the south-central portion of the site- anomalies had an approx. size of 4 to 6 ft and were located at a depth of approx. 2 to 3 ft bg less than ------ an unidentified concrete object, believed to be an oil/water seperator, located to the west of the 12 fill ports less than ---------- eight soil borings were installed across the site, all of which were extended to 32 ft bg- bedrock surface was not intersected during the completion of borings- groundwater table was intersected during the investigation at depths ranging from 26.4 to 27.6 ft bg less than ---------- most prominent observations of impacted soil occurred at depths of 26 to 32 ft bg (at the groundwater interface) less than --------- plume of petroluem-impacted soil and groundwater begins at the UST area and extends to the west- based on research during Phase I, groundwater flow was inferred to flow to the east-southeast; however, based on information gathered during Phase II investigation, groudnwater flow appears to be toward the west less than ---------- total nine soil samples, from eight borings, were selected for analysis- total three groundwater samples (B-1, B-5 & B-8), from eight borings, were collected for analysis- found soil and groundwater contaminated09/28/07-Hiralkumar Patel. received message from Mr. Khalili. left message for Mr. Khalili.10/04/07-Hiralkumar Patel. received message from Mr. Khalili. left message for Mr. Khalili.10/09/07-Hiralkumar Patel. received message from Mr. Khalili. spoke with Mr. Khalili. asked him to hire consultant for required work. he will call back by 10/12/07 with consultant's info.10/10/07-Hiralkumar Patel. received message from Aaron Gershonowitz, attorney representing Mr. Khalili. spoke with Aaron. currently he is reviewing data and will contact consultants for proposal. he will get consultant name by Oct. 19, 07, who will do required investigation work.Aaron GershonowitzForchelli, Curto, Schwartz, Mineo, Carlino & Cohn330 Old Country RoadMineola, NY 11501Ph. (516) 248-1700Fax (516) 248-1729email: agershonowitz@fcsmcc.comsent copy of earlier Phase II report to Aaron.10/16/07-Hiralkumar Patel. received message from Sam Haydock from BL Companies.Sam HaydockBL CompaniesPh. (203) 630-1406 (O) (203) 314-7369 (C)email: shaydock@blcompanies.comleft message for Sam.10/17/07-Hiralkumar Patel. spoke with Sam. he will walk through site today and will do required soil and groundwater delineation. he mentioned that Phase I was done in 1999 and will submit a copy.10/29/07-Hiralkumar Patel. received message from Mr. Khalili. spoke with Mr. Khalili. he has hired Enviroscience. they will start work soon.10/30/07-Hiralkumar Patel. received call from Greg from Enviroscience. they are doing Phase I and will submit report after three weeks (after Nov. 23rd) and then will do Phase II.Greg MenegioPh. (631) 580-3191 Ext. 22 (O) (631) 905-4869 (C)fax (631) 580-3195email: gmenegio@envirohealth.org11/26/07-Hiralkumar Patel. received Phase I report from Greg. abstract:- depth to the regional

FORMER GAS STATION (Continued) **S104278789**

groundwater table beneath the site is approx. 28 ft bg and the regional groundwater flow direction is generally to the south-southeast less than ---------- in approx. 1950, the property was shown redeveloped and operated as a gasoline service station until the most recent sanborn maps (1989)- eight 550 gal gasoline USTs, eight gasoline dispensers and two waste oil tanks were installed on the property in 1950- eight 550 gal gasoline USTs located in the central southern portion of the property connected to eight dispensers located south of the USTs- presently, the gasoline USTs appear to be abandoned on the property and at least one abandoned UST may be located beneath the northwestern portion of the property less than -------- one sump containing petroleum was noted in the northwestern portion of the site (Electico auto repair). no piping was noted in the sump, although the entire sump was not visible due to the presence of debris in the sumprecommendations:- soil/groundwater delineation- evaluation of active waste oil UST and registration- cleaning of sump and evalution of it for any petroleum releasespoke with Greg at Enviroscience. he is preparing work plan for Phase II and will submit by Dec. 14, 2007. asked Greg to include old and current tank locations (approximate), sump location and other locations of any suspected area on site map alongwith proposed boring locations.12/14/07-Hiralkumar Patel. received work plan from Greg. abstract:- other than gasoline USTs and one active waste oil UST, in the northwestern portion of the property, there are two possible USTs waste oil and fuel oil storage, which are inactive- will do GPR survey- tank test will be done for active waste oil UST- if active waste oil UST found leaking, then soil and groundwater investigation will be done alongwith repair/replacement of tank- if active waste oil UST found tight, then no investigation will be done- continuous soil samples will be collected from the ground surface to groundwater- at locations where there are indications of soil contamination, two soil samples will be collected: one at highest PID and one from within one foot above the water table- if petroleum impacted soil extends to groundwater, then groundwater sample will be collected- if no soil contamination observed, then one soil sample will be collected from within one foot above water table- based on soil and groundwater investigation, will install monitoring wells to define groundwater contamination and site-specific groundwater flow direction, if necessaryGreg proposed to submit investigation report by March 8, 2008.sent email to Greg approving proposed work plan. also asked him to measure water level to define groundwater flow direction, using borings, if possible (so can decide well locations once get analytical data, if required).01/03/08-Hiralkumar Patel. received call from Greg. they did tank test for active waste oil UST and GPR survey. found waste oil UST tight. and GPR confirmed anamoly in northwest corner of the site (where they suspected a tank). they will do borings on 01/10/08.01/11/08-Hiralkumar Patel. received message from Greg. spoke with Mr. Greg. they tried boring in tank field area, but due to some thick concrete, they couldn't get soil sample. so they moved boring location on downgradient from tank field (based on regional groundwater flow direction). no soil contamination found, but some groundwater contamination, based on visual observations. Greg will submit report, once get analyticals back.02/22/08-Hiralkumar Patel. received report from Greg. abstract:- depth to groundwater beneath the site is approx. 26 ft bg and regional groundwater flow direction is estimated to be towards the south less than --------- geophysical survey results indicate that no

FORMER GAS STATION (Continued) **S104278789**

tanks appear to be present in northwestern portion of the site- site has two waste oil tank - one is 250 gal AST (which is registered) and one 275 gal UST (unregistered)- seven borings were advanced in vicinity of gasoline USTs and dispenser islands- at each boring location, continuous soil samples were obtained from the ground surface to aprox. 30 ft bg, which was approx. four ft below the water table- generally, the soil was characterized as brown medium to coarse sand- based on field screening, there were no significant indications of gasoline impacted soil in the unsaturated zone at the boring locations throughout the site, although petroleum impacted soil was observed below the water table- since there were no indications of petroleum impacted soil in the unsaturated zone, one soil sample was obtained within one foot above the water table at each boring- one groundwater sample was obtained from SB-2 to SB-7; no groundwater sample was obtained from SB-1 since there were no field indications of contamination less than ---------- groundwater results indicates that the western and central inactive gasoline UST areas appear to have impacted the groundwater less than ---------- samples analyzed for VOCs only less than ---------- no contamination found in soil samplesgroundwater
analyticals:
----------SB-3------SB-4------SB-5-------SB-6Ethylbenz
ene----------3,330-----8,440------6,
430Naphthalene----------379-------815--------834n-Prop
ylbenzene----------234-------619--------465Toluene--------
----------267----21,100-----2,0301,2,
4-Trimethylbenzene----------1,200-----3,060------3,7201,3,
5-Trimethylbenzene----------956-----4,510------1,
010Xylene----------178-----7,620----14,910-----13,720based on submitted reports, requires further work as follows:- registration of active waste oil UST and abandoned gasoline USTs- complete delineation of soil contamination including vertical delineation under water table- site specific groundwater flow direction- soil/groundwater investigation on north, east and west sides of tank field and south, west and east sides of dispenser islands- complete delineation of groundwater contamination (horizontally)spoke with Mr. Khalili. explained him that based on submitted report, further soil and groundwater investigation is needed. he mentioned that when he baught this property, old owner didn't told him about this contamination. Mr. Khalili will send old owner's information. asked Mr. Khalili to discuss liability issue with his attorney, and informed him that as a current owner he is responsible for required investigation and remediation.left message for Greg to provide scaled site map (as sample distances from dispenser islands are unknown).02/26/08-Hiralkumar Patel. sent letter to Mr. Khalili requiring registration of active waste oil UST and abandoned gasoline USTs, complete vertical delineation of soil contamination around abandoned USTs and at dispenser island and groundwater delineation with site specific groundwater flow direction. also asked for weekly well monitoring to confirm any fluctuation in water table. letter emailed to Mr. Khalili and Greg.02/28/08-Hiralkumar Patel. received letter from Mr. Khalili with former owner's information.Navin Persaud **former owner**148-03 90th AvenueJamaica, NY 1143503/20/08-Hiralkumar Patel. left message for Mr. Khalili.03/24/08-Hiralkumar Patel. received message from Mr. Khalili. his consultant will call back.03/27/08-Hiralkumar Patel. received message from Greg. left message for Greg.03/28/08-Hiralkumar Patel.

FORMER GAS STATION (Continued) **S104278789**

received call from Greg. he will submit work plan by 04/04/08.04/08/08-Hiralkumar Patel. received email from Greg. he is working on work plan and will submit by 04/15/08.04/11/08-Hiralkumar Patel. sent email to Greg and Mr. Khalili to submit work plan, alongwith tank registration form, by end of 04/15/08. also asked to submit investigation report by end of 05/30/08.04/14/08-Hiralkumar Patel. received message from Greg. spoke with Greg. they are planning to remove tanks from site. he will talk to owner again and will submit work and schedule.04/25/08-Hiralkumar Patel. received work plan from Greg. they are planning to remove eight 550 gal USTs and associated pipes and any contaminted soil. will submit report by June 9, 2008.sent email to Greg and Mr. Khalili with work plan approval.05/09/08-Hiralkumar Patel. received email from Greg. they will start tank removal from 05/13/08.07/08/08-Hiralkumar Patel. left message for Greg. spoke with Mr. Khalili. he mentioned that contractor has removed about 14 tanks from ground and found some contaminated soil. Mr. Khalili will asked Greg to call back with updates.07/09/08-Hiralkumar Patel. received call from Greg. they removed about 16 tanks from ground and currently report and invoices are under review.07/23/08-Hiralkumar Patel. received call from Greg. will submit report in about two weeks.09/19/08-Hiralkumar Patel. spoke with Greg about report. he mentioned that as they had some conflicts about payments, he hasn't submitted report to client. but now they reached to agreement and will submit report by end of 09/30/08.10/01/08-Hiralkumar Patel. received call from Greg. he has submitted draft report to client and currently client and thier attorney are reviewing it. Greg asked to extension to submit report. he will submit report by 10/06/08. approved his request.11/14/08-Hiralkumar Patel. received tank removal report from enviroscience. abstract:- removed total of 16 USTs (one 500 gal waste oil, 12- 500 gal gasoline and three 4000 gal gasoline) and associated pipes- removed 30 tons of impacted soils- all gasoline tanks were encased in concrete but waste oil tank was not encased in concrete- all tanks had direct fill- no excessive corrosion, pitting, cracks, holes or damage were noted in any tank- pipe fitting on waste oil tank was found leaking- final dimension of waste oil tank excavation was 14 ft wide (east-west) by 8 ft long (north-south) by 7 ft deep- some contamination left in north sidewall of waste oil excavation as adjacent to foundation wall- two endpoint samples collected from waste oil tank excavation: bottom and north sidewall- piping and pipe fittings failed in 12- 500 gal gasoline UST field- petroleum impacted soils were identified in northern portion of central tank area (above tank #5), the southern portion of central tank area (above tank #2 and tank #3), and south of tank #2 and tank #3 beneath piping- final dimension of 12- 500 gal gasoline USTs excavation was 38 ft wide (east-west) by 36 ft long (north-south) by 7 ft deep- one soil sample was obtained from beneath each 500 gal gasoline UST- no petroleum impacted soil was observed in the vicinity of 4000 gal gasoline USTs area- final dimension of 4000 gal USTs excavation was 50 ft long (east-west) by 22 ft wide (north-side) by 10 ft deep- two soil samples were obtained from beneath each 4000 gal UST- total of 23 confirmatory soil samples were obtained- no contamination found in any endpoint samplesrecommendations:- installation of three 2-inch monitoring wells with site-specific groundwater flow direction- fluid-level monitoring on a monthly basis for initial three months to evaluate for the presence of free phase floating product- quarterly groundwater monitoring and fluid-level monitoring for one

FORMER GAS STATION (Continued) **S104278789**

year11/18/08-Hiralkumar Patel. sent email to Greg to submit site map with proposed well locations and work schedule. email copied to Mr. Khalili.11/24/08-Hiralkumar Patel. received email from Greg with proposed well location map.11/28/08-Hiralkumar Patel. sent email to Greg approving proposed well lcoations. asked to submit groundwater investigation report by end of Jan. 16, 2009. email copied to Mr. Khalili also.12/02/08-Hiralkumar Patel. received call from Greg. he asked about well depth. as groundwater is about 30 ft depht, asked Greg to install wells to depth of 40 ft bg. asked him to collect soil sample during well installation. told him that soil must be screened and sampled below bottom of previous tank excavation field. asked him to collect two soil samples from each well: one deepest clean and one with highest PID. if no PID above water table, then soil sample right above water table and if finds PID under water then soil samples with highest PID.12/12/08-Hiralkumar Patel. received email from Greg. wells will be installed on 01/08/09.01/16/09-Hiralkumar Patel. received email from Greg. wells will be sampled next week.02/12/09-Hiralkumar Patel. spoke with Greg. report is ready and will submit soon.02/23/09-Hiralkumar Patel. received message from Greg (02/20/09). left message for Greg.03/13/09-Hiralkumar Patel. received report from Greg. abstract:- three monitoring wells (MW-1 through MW-3) installed at the site- soil samples obtained during well installation at depths of 14-16 ft, 19-21 ft and 24-26 ft- generally, soil was characterized as light brown in color and consisted of medium to fine-grained sand and no petroleum-impacted soil was observed in the unsaturated zone less than ---------- one soil sample was obtained from 24-25 ft interval at each location, which was deepest unsaturated soil interval- within saturated soil, there were indications of petroleum-impacted soils in wells MW-1 and MW-3- collected soil samples from saturated zones from MW-1 and MW-3- wells were installed to depth of 37 ft bg with screen from 21 to 37 ft depth- site-specific groundwater flow direction was determined to be towards the south less than --------- no product noted in any wells- believes site has been impacted by off-site source based on: 1) no significant areas of unsaturated petroleum impacted soil at depths have been identified in the former gasoline tank areas; 2) correlation of contaminants between the saturated soil sample results as compared to groundwater results is inconsistent- recommends following: 1) wells will be sampled in April 2009 to further evaluate whether there may be an offsite source or if there may be an onsite upgradient source- found VOCs in soil samples from MW-3- found high PID under water tablesoil analyticals:----------MW-3 (25-26 ft)Ethylbenzene----------5,6001,2,4-Trimethylbenzene-----34, 0001,3,5-Trimethylbenzene-----10,000Xylene----------1, 200groundwater analyticals:
----------MW-1---------MW-2---------MW-3Ethylbenzene ----------2,800----------4, 200Naphthalene----------360----------630Toluene-- ----------14,0001,2, 4-Trimethylbenzene-----1,900--------1,100--------2,3001,3, 5-Trimethylbenzene-------460----------370----------530Xylene---------- ----------8,400----------12,900PID readings:----------MW-1---------MW-2---------MW-326 ft----------300----------98628 ft----------400will submit additional groundwater

FORMER GAS STATION (Continued) **S104278789**

sampling report by end of Arpil 2009.03/18/09-Hiralkumar Patel. spoke with Greg regarding resampling of wells. he mentioned that he is visiting site today to look for opportunity to install ungradient well at north edge of property to see any off-site migration. he will try to install permanent well if possible, otherwise will collect groundwater sample via geoprobe. Greg will call back tomorrow with updates.03/27/09-Hiralkumar Patel. received message from Greg.03/28/09-Hiralkumar Patel. left message for Greg.05/04/09-Hiralkumar Patel. received message from Greg. left message for Greg.received call from Greg. they did inspection of pipes and drains on property. they inspected active floor drains with camera and found that active drains discharge into sewer system. no cracks found in drain structure. during investigation they found old abandoned floor drains and they did investigation and found that abandoned drains were going into suspected oil/water separator. will open area around suspcted oil/water separator. have collected groundwater samples from existing wells. will submit report by end of 05/22/09.07/06/09-Hiralkumar Patel.2:24 PM:- left message for Greg.07/14/09-Hiralkumar Patel.8:19 AM:- received email from Greg. he is going to meet property owner and his attorney on 07/16/09 and will call back after that.07/23/09-Hiralkumar Patel.9:30 AM:- spoke with Greg. he mentioned that report hasn't released as waiting for payment.9:35 AM:- left message for Mr. Khalili.10:04 AM:- received call from Mr. Khalili. he wants to discuss this project and future work. he will come in office for meeting at 9 AM on 07/28/09.07/28/09-Hiralkumar Patel.9:00 AM:- met Mr. Khalili and Greg in office. explained Mr. Khalili about further investigation for groundwater delineation. he agreed to install two monitoring wells on northern property line to see any off-site source that might be impacting his property. aksed Mr. Khalili to install wells and survey all wells again to confirm groundwater flow direction. asked him to submit work schedule.07/30/09-Hiralkumar Patel.10:23 AM:- received email from Greg. they will install two upgradient wells on Aug. 07, 2009. Greg proposed to collect water samples from each wells after installation of proposed wells.07/31/09-Hiralkumar Patel.10:00 AM:- sent email to Greg approving to collect water samples from each well on same day.08/07/09-Hiralkumar Patel.10:06 AM:- received email from Greg. wells will be installed on 08/11/09 as got wrong rig. wells will be surveyed on 08/14/09.12/01/09-Hiralkumar Patel.2:44 PM:- spoke with Mr. Khalili and asked him to submit additional investigation report by end of 12/11/09.12/08/09-Hiralkumar Patel.3:12 PM:- received email from Gerg including site map with well locations, groundwater sampling results and well logs for new wells. installed two wells (MW-4 and MW-5) on property, upgradient from previous tank field area. found groundwater flowing in south direction. no PID readings found during installation of wells MW-4 and MW-5. no contamination in soil samples collected at 24-25 ft depth during installation of MW-4 and MW-5. no contamination found in groundwater samples from MW-4 and MW-5. found contamination in groundwater samples from wells MW-1 to MW-3.groundwater analyticals:
----------MW-1----------MW-2----------MW-3Toluene ----------10,
000Ethylbenzene----------3,200----------2,
900Xylene----------8,200----------7,7001,2,
4-Trimethylbenzene--------2,600----------770---------1,4001,3,
5-Trimethylbenzene----------670----------180----------320Naphathalen

FORMER GAS STATION (Continued) **S104278789**

e----------4001:12 PM:- spoke with Greg about complete report for upgradient investigation. he will talk to owner and will submit report soon. asked Greg about oil/water separator. Greg mentioned that oil/water separator is located in northwest corner of property and is out of line of groundwater flow.1:27 PM:- left message for Mr. Khalili reminding to submit report by end of 12/11/09 and also asked to do complete delineation of groundwater contamination, on- and off-site.1:40 PM:- received call from Mr. Khalili. remind him to submit recent groundwater investigation report by end of 12/11/09 and also asked to submit work plan, including schedule, for complete groundwater delineation by end of 01/08/10.2:03 PM:- sent email to Mr. Khalili regarding submission of report (by 12/11/09) and work plan (by 01/08/10). email copied to Greg.found new PBS registration (PBS #: 2-610954) for 16 tanks removed in May 2008.12/11/09-Hiralkumar Patel. received email from Greg (at 3:57 PM on 12/10/09) requesting additional week to submit investigation report (by 12/18/09).2:01 PM:- sent email to Gerg approving additional week.12/18/09-Hiralkumar Patel.1:43 PM:- received report from Greg. two 2-inch wells (MW-4 and MW-5) installed to 35 ft depth, upgradient from previous tank field. no contamination found in soil or groundwater samples from upgradient wells. quarterly groundwater samples collected from wells MW-1 to MW-3 in Jan, Apr and Aug. 2009 and found VOC contamination in samples. Greg will submit work plan for complete delineation of GW contamination by end of 01/08/10.12/29/09-Hiralkumar Patel.12:42 PM:- received call from Donna from ABC tank inquiring about what work needs to be done. explained Donna that the department requires complete delineation of groundwater contamination.2:31 PM:- received message from Mr. Khalili.12/30/09-Hiralkumar Patel.11:10 AM:- spoke with Mr. Khalili. he is waiting for proposal from other companies and expect to submit work plan by end of 02/05/10. approved his request to extend deadline and asked to submit work plan by end of 02/05/10.01/19/10-Hiralkumar Patel. received message from Mr. Khalili (at 12:29 PM on 01/18/10).11:10 AM:- spoke with Mr. Khalili. he requested a meeting with one of consultant that he is thinking to hire. told Mr. Khalili that the department requires complete GW delineation and don't see any reason for any meeting. informed Mr. Khalili that once he hired someone then he can call to discuss this case.01/26/10-Hiralkumar Patel.1:33 PM:- received email from Danny from Don Carlo including work plan for further delineation and health & safety plan. Danny is proposing to install eight borings on-site in open parking space in front of on-site buildings. no proposal about off-site investigation.Danny SinghDon Carlo Environmental Services Inc.Ph. (718) 857-3100email: doncarllo@aol.comreviewed old maps and found that clean soil area found north, east and west side of former tank location. needs to investigate further on south side towards Atlantic ave.3:25 PM:- spoke with Danny and asked him to submit revised work plan including complete delineation including off-site.01/28/10-Hiralkumar Patel. received email from Danny (at 4:10 PM on 01/27/10) including revised work plan.02/03/10-Hiralkumar Patel. reviewed revised work plan submitted on 01/27/10. Danny proposed to install five on-site borings in previous gasoline tanks area and three off-site borings on Atlantic ave sidewalk, all down to depth of water table. Danny proposed to collect off-site groundwater samples via temporary well points only if finds soil contamination in off-site boreholes.the proposed revised work plan is not accepted as proposed to collect water sample from temporary well points if finds

FORMER GAS STATION (Continued) **S104278789**

soil contamination in off-site borings. the department requires complete delineation of groundwater contamination via installation of permanent wells off-site. also Danny proposed soil borings to depth of soil/water interface, but the department requires soil screening below water table as found some contamination below water table during previous investigations.also need to find out location of old oil/water separator as mentioned in earlier reports. this old oil/water separator may be the source and may need to install borings around this old oil/water separator.11:46 AM:- spoke with Danny and informed him that proposed revised work plan is also not accepted as the department requires installation of permanent wells off-site and complete soil delineation which may require deeper soil borings under water table. asked Danny to look for old oil/water separator and need to install soil borings around this old structure. Danny mentioned that there is a LIRR tunnel under Atlantic Ave.12:00 PM:- left message for Greg about old oil/water separator location and any investigation around
it.*-+*reviewed boring logs from previous investigations:phase II investigation report dated 12/17/99:- highest PID reading of 156 ppm was noted at 5-7 ft depth in boring B-1, then minor PID readings to termination depth at 32 ft bg- no PID readings noted in boring B-2 from 0 to 32 ft bg- found high PID reading of 1,098 ppm in fill material at 3-5 ft depth in boring B-3 and then found high PID reading of 1,524 ppm at 30-32 ft bg; minor PID readings found between 5 to 30 ft depth- no PID readings found noticed in boring B-4 from 0 to 30 ft depth, but then found more than 2,000 ppm on PID at 31 ft depth where boring terminated- no PID readings found noticed in boring B-5 from 0 to 25 ft depth, but then found more than 2,000 ppm on PID at 25-27 ft depth and 1,711 ppm at 32 ft depth where boring terminated- no PID readings noted in boring B-6 from 0 to 32 ft bg- no PID readings found noticed in boring B-7 from 0 to 25 ft depth, but then found 929 ppm on PID at 25-27 ft depth and 1,583 ppm at 30-32 ft depth where boring terminated- no PID readings found noticed in boring B-8 from 0 to 30 ft depth, but then found 1,972 ppm on PID at 30-32 ft depth where boring terminatedsoil/gw investigation report dated 02/20/08:- no PID readings/stains/odors noticed in boring SB-1- no PID readings/stains/odors noticed in boring SB-2 from 0 to 26 ft depth, but then found black stained soil with strong petroleum odors between 26 to 27 ft depth- no PID readings/stains/odors noticed in boring SB-3 from 0 to 26 ft depth, but then found black stained soil with strong petroleum odors between 26 to 28 ft depth- no PID readings/stains/odors noticed in boring SB-4 from 0 to 26 ft depth, but then found black stained soil with strong petroleum odors between 26 to 29 ft depth- no PID readings/stains/odors noticed in boring SB-5 from 0 to 27 ft depth, but then found black stained soil with strong petroleum odors below 27 ft depth- no PID readings/stains/odors noticed in boring SB-6 from 0 to 27 ft depth, but then found black stained soil with strong petroleum odors below 28 ft depth- no PID readings/stains/odors noticed in boring SB-7 from 0 to 26 ft depth, but then found black stained soil with strong petroleum odors below 28 ft depthGW investigation report dated 02/27/09:- no PID readings/stains/odors noticed in boring MW-1 from 0 to 26 ft depth, but then found black stained soil with petroleum odors near 26 ft depth; found 300 ppm PID at 26 ft depth; no information about PID values below 26 ft depth to termination point at 37 ft depth- no PID readings/stains/odors noticed in boring MW-2

FORMER GAS STATION (Continued) **S104278789**

from 0 to 26 ft depth, but then found stained soil with petroleum odors near 26 ft depth; found 400 ppm PID at 28 ft depth; no information about PID values below 28 ft depth to termination point at 37 ft depth- no PID readings/stains/odors noticed in boring MW-3 from 0 to 25 ft depth, but then found black stained soil with petroleum odors near 26 ft depth; found 986 ppm PID at 26 ft depth; no information about PID values below 26 ft depth to termination point at 37 ft depthupgradient GW investigation report dated 12/18/09:- no PID readings/staining/odors noticed during installation of wells MW-4 and MW-5 from 0 to 30 ft bg*-+*all previous boring logs shows sandy soil at the site. and based on boring/well logs, most contamination found at soil/water interface. this is also confirmed by endpoint samples collected after removal of gasoline/diesel/waste oil tanks. no groundwater contamination found in upgradient wells.02/03/10-Hiralkumar Patel.2:14 PM:- received call from Greg. asked him about location of oil/water separator. Greg mentioned that oil/water separator is located in northwestern corner of the property inside building. they cleaned out structure and found drains. no soil investigation done around oil/water separator or other drains in building.based on available information, need a scaled site plan with oil/water and other drains structures.2:21 PM:- spoke with Danny. asked him to submit a scaled site map including following, prior to deciding future boring locations on the property:- oil/water separator and associated pipes- entire drain structure on property- all previous boring/well/endpoint samples- proposed boring locations02/09/10-Hiralkumar Patel. received email from Danny (at 4:36 PM on 02/08/10) including results of GPR survey. found one anomaly in northwestern part of the property on Autumn Ave. another anomaly found on eastern portion of the property.02/11/10-Hiralkumar Patel. received message from Mr. Khalili (at 10:57 AM on 02/10/10).3:35 PM:- left message for Mr. Khalili.02/19/10-Hiralkumar Patel.11:17 AM:- spoke with Danny. they did GPR survey on 02/08/10 and found one 550 gal gasoline UST filled with 34 inches of water with traces of gasoline. this old UST was found about five ft away from oil/water separator which is located in northwest corner inside Electrico Auto Repair Inc. asked Danny to submit scaled site map including all former/current tank systems (including piping, remote fill ports, dispenser islands), boring/well locations, oil/water separator structure including piping and complete drain structure on property. suggest Danny to do dye test of on-site drain structures to see any of drain pipes are leaking in ground.11:38 AM:- spoke with Mr. Khalili and informed him about discussion with Danny.11:48 AM:- spoke with Danny about time he needs to submit site map (as discussed earlier) and work plan for complete gw delineation. Danny mentioned that he is going to site on 02/22/10 for GPR survey to locate all underground lines and he can submit scaled site map by end of 03/05/10. he is planning to excavate oil/water separator and 550 gal gasoline UST on 02/22/10 also. once he gets site map ready, he can submit work plan for GW delineation by end of 03/22/10.11:59 AM:- sent email to Danny requiring to submit site map by end of 03/05/10 and work plan for gw delineation by end of 03/22/10. also asked him to confirm schedule for excavation of oil/water separator and 550 gal tank. asked to submit required documents by the specified dates to avoid enforcement. email copied to Mr. Khalili.03/09/10-Hiralkumar Patel.12:12 PM:- received email from Don Carlo. they requested some

FORMER GAS STATION (Continued) **S104278789**

more time to submit scaled site map.03/10/10-Hiralkmar Patel.3:12 PM:- left message for Danny.05/17/10-Hiralkumar Patel.10:49 AM:- spoke with Mr. Khalili about project status. he will ask Danny to call back with more info.05/18/10-Hiralkumar Patel.2:06 PM:- received email from Don Carlo with site map. map missing oil/water separator structure and previous boring/well locations.3:47 PM:- left message for Danny.06/29/10-Hiralkumar Patel.11:39 AM:- spoke with Danny. asked him to re-submit map including location of oil/water separator (with its drainage structure). Danny mentioned that 550 gal gasoline tank, that was found next to oil/water separator, was removed on 03/08/10, but due to payment issue, they haven't got sample results from lab yet. asked Danny to submit tank closure report.12:15 PM:- received email from Don Carlo including revised map.after discussing with DEC Austin, case transferred to DEC Vadim due to groundwater contamination.summary:- site was in use as gasoline station, auto repair facility with body shop- an unidentified concrete object, believed to be an oil/water seperator, located to the west of the 12 fill ports- depth to groundwater beneath the site is approx. 26 ft bg- removed total of 16 USTs (one 500 gal waste oil, 12- 500 gal gasoline and three 4000 gal gasoline) and associated pipes- removed 30 tons of impacted soils- site-specific groundwater flow direction was determined to be towards the south- no product noted in any wells- found high PID near and under water table- heavy groundwater contamination- clean endpoint samples after tanks removed- no PID readings noted in soil from 7 ft to 25 ft depthDEC requires: 1) soil/gw investigation around previous oil/water separator, 2) complete delineation of groundwater contamination, 3) RAP based on complete delineation results08/06/2010 - Called Don Carlo Environmetnal Services and spoke with Dany Singh, advised him that DEC can not close spill at this time and requested that RP implements: 1) soil/gw investigation around previous oil/water separator, 2) complete delineation of groundwater contamination, 3) RAP based on complete delineation results. V. Brevdo09/30/10: This spill case transferred from V. Brevdo to J. Kolleeny. Spoke with Danny Singh of Don Carlo Envt'l Svcs on 9/29/10, requested revisions to Tank Closure Rpt for 550-gal gasoline UST and 100-gal oil-water separator tank; he asked if I had received investigation work plan, I said no, he said he will re-submit along with revised tank closure rpt. - JK12/15/2010: This spill case was transferred to A. Doronova. ADThere were documents in the paper file for this case dated October 6, 2010 submitted by Don Carlo Env. Services including: revised Tank Closure Report, Subsurface Investigation Work PLan, and Health & Safety Plan. DL pdf copies to eDocs. Will review. AD01/06/2011: Reviewed the work plan. It proposes to advance eight soil borings across the site with collection of soil samples. No permanent groundwater monitoring wells are proposed to be installed to delineate the groundwater contamination. AD01/19/2011: Called and spoke with D. Singh of Don Carlo Env. regarding the proposed soil only investigation at the site. Required to revise the work plan to include the groundwater investigation as well, and to revise locations for the proposed borings. AD02/07/2011: Received the revised work plan. It proposes to install four permanent monitoring wells with collection of soil and groundwater samples. Additional wells should be added, and some wells locations should be revised. AD02/22/2011: Discussed the work plan with D. Singh. Required to add additional well and change location for some of the proposed wells. Later received an e-mail from D. Singh of Don Carlo Env. saying:"Good

FORMER GAS STATION (Continued) **S104278789**

afternoon, Attached please find the revised subsurface investigation work plan for the above mentioned location. Kindly give me a call if you have any questions.Thank you Don Carlo Environmental Services Inc.1225 Atlantic AvenueBrooklyn NY 11216"Will review. AD02/23/2011: Reviewed the revised work plan. The work plan proposes an investigation in the vicinity of former USTs involving installation of five monitoring wells, with collection of soil and groundwater samples. One additional well was added and wells' locations were revised as per DEC requirements. A summary report with conclusions and recommendations for further action will be provided to DEC. Discussed the revised locations with J. Kolleeny of DEC. Will issue an approval letter. AD02/25/2011: issued and sent the approval letter. DL pdf copy to eDocs. AD07/18/2011: Received a Environmental Subsurface Assessment Report from Don Carlo Env. (Don Carlo). PDF copy is missing. To request submission of electronic copy of the report. AD07/20/2011: Received a phone call from the owner of the site - Mr. Halili. He wanted to schedule a meeting to discuss the further actions at the site, which will lead to the spill case closure. Scheduled the meeting on August 2, 2011. AD08/01/2011: Reviwed the report. Five soil borings were advanced during the site investigation, with collection of soil samples. All of these soil borings were converted into permanent groundwater monitoring wells. After wells were developed, groundwater samples were collected. According to the results, gwoundwater is highly contaminated at the site ranging from 1,355ppb in well MW-6 to 19,417ppb in well MW-9. Elevated levels of VOCs were detected in one soil boring B-4/MW-9, where Xylene was 2,000ppb (standard - 1,200ppb) and Toluene was 8,300ppb (standatd - 1,500ppb). Depth to groundwater is 23 - 24 feet bgs. Don Carlo recommends to excavate contaminated soil in the location of soil borings B-2, B-3 and B-4. To discuss the recommendation with the consultant. AD08/02/2011: Met with Mr. Halili. Dicsussed with him the proposed excavation, and other possible remediation options for the site. Requested to survey all newly installed wells and to prepare a groundwater contour map. Since the soil data did not indicate high levels of contamination, the proposed excavation locations are questionable. Need more info. AD09/01/2011: Received a phone call from D. Singh of Don Carlo Env. Discussed with him the proposed excavation. Expressed my concerns regarding the remediation choice. Requested him to revise the remedial work plan. AD10/05/2011: Received an e-mail from Don Carlo Env. saying:"3443 Atlantic Ave, Brooklyn, NY.pdfGood morning Attached please find a revised Environmental Subsurface Assessment for the address mentioned above. Kindly review and give me a call if you have any questions.Thank youDon Carlo Environmental Services Inc.1225 Atlantic AvenueBrooklyn NY 11216"DL the report to eDocs. Will review. AD11/16/2011: Reviewed the report. It states that based on the historic environmental work and the recent investigation performed for the site, DCES has concluded that the petroleum-contaminated soil along with impacted groundwater identified by BLC in 1999 still exists beneath the area of the former 550-gallon gasoline USTs. Furthermore, it is presumed that the contaminated soil removed during the USTs removal did not extend to the contaminated area(s) identified historically by BLC.Based on this, DCES proposes chemical oxidant injections as a remedial approach for the site. The petroleum-contaminated soil in the vicinity of bore locations B-2, B-3 and B-4 together with the groundwater beneath the subject property should be chemically treated using direct push-type

FORMER GAS STATION (Continued) **S104278789**

injection methods utilizing groundwater monitoring wells MW-8, MW-9 and proposed well location MW-lO in order to breakdown the contaminants. DCES further recommends that the targeted areas should be treated on monthly intervals for three (3) months. As a treatment requirement, confirmatory groundwater samples should be collected on the third month of treatment in order to verify effectiveness of the injections. Based on the results, further recommendations will be made. ADRequested submission of a detailed work plan for chemical oxidant injections. AD01/17/2012; Sent an e-mail to DCES with a request to expedite WP submission. Later received a response from DCES saying:"Ms. Doronova,After our last conversation regarding the propose chemical treatment for the site, our office were in contact with the property owner on several occasions. The property owner is not understanding the reason for chemical treatment and disagrees with such treatment when he performed a tremendous amount of soil removal from the site. Based on conversations with the owner, he does not intend to change the use of the site or redevelop the site. Our office is asking for a conditional spill closure based on the limited contamination and the depth encountered; if future redevelopments are intended for the site where subsurface soil will be disturbed, the owner will be required to notify the state prior to such work in order to reopen a spill number based on the historic assessments.If further information is needed, please do not hesitate to contact us. Danny SinghDon Carlo Environmental Services Inc.1225 Atlantic AvenueBrooklyn NY 11216Tel: (718) 857-3100"AD07/02/2012: I was contacted by Mr. Reza Khanbilvardi - phone: 212-650-8009 (new consultant for the RP), he wanted to meet and discuss the spill case. Informed him that I will be off this week. Asked him to call me next week regarding the meeting scheduling. gave him my contact info. AD07/2012: Called and left several messages on the phone number provided by Mr. Khanbilvardi, but did not receive any response. AD08/08/2012: called Mr. Khalili (owner) on (718) 322-4444 and left a message. AD08/09/2012: Received a call from Mr. Khanbilvardi. Spoke with him about next actions at the site. Sent him the following e-mail:"Dear Mr. Khanbilvardi: I am writing this e-mail in regards to our today's phone conversation about the above-referenced site. I believe that the right course of actions for the site will be the following: 1. Check and sample all site monitoring wells to get most recent data.2. Construct groundwater contour map.3. Analyze historic soil and groundwater data, make summary tables and construct VOCs diagram for wells.4. Based on the outcome choose appropriate remedial approach for the site.5. Prepare the work plan and submit it to NYSDEC for review and approval. Please contact me if you have any questions or comments. Sincerely, Ainura DoronovaEnvironmental Engineer"AD11/29/2012: Called and left a message to Mr. Khalili. AD01/23/2013: Called and left a message to Mr. Khalili with his secretary. later received a call from a property manager. She will gather all available info and get back to us. She gave me other contact phone numbers for Mr. Khalili: (718)-641-1859, (516)-333-5050. AD02/04/2013: Received the following e-mail from Mr. Khanbilvardi:"Dear Ms. Doronova: I just would like to give you an update on the situation with respect to the above referenced property. We asked "Laurel Environmental Associates" to take a series of samples from the observation wells on the property. This was done Tuesday January 8th, 2013. I should be getting the result of their sampling and analysis this week and then I will forward you the result. . I tried to rich you on the phone today. In the meantime, my

FORMER GAS STATION (Continued) **S104278789**

cell phone is 914-329-3440. Please call me if you at your convenience.ThanksReza Khanbilvardi, PhD. P.E.NOAA Chair Professor of Civil Engineering,"Sent him the following e-mail:"Dear Mr. Khanbilvardi: The groundwater analytical data should be submitted to the Department as a complete groundwater monitoring report with summary tables, diagrams, and scaled site maps. Your conclusions and recommendations for further actions at the site should be given in this report. Do not send to the Department raw laboratory data. It will not be reviewed. Please submit complete groundwater monitoring report to DEC by February 22, 2013. Sincerely,Ainura Doronova"AD02/22/2013: Received a phone call from Mr. Khanbilvardi. He informed me that he is on business trip and cannot submit the report by deadline, so he asked to extend it till march 1, 2013. Approved the postponement of submission. AD03/14/2013: Did not receive the requested report. Sent an e-mail to Mr. Khanbilvardi with a new deadline date as March 19, 2013. AD03/19/2013: Received the following e-mail from R. Khanbilvardi:"Dear Ms. Doronova:As promised, I am submitting a status report for the property know as 3443 Atlantic Ave. I am submitting this report on behalf of the owner (Mr. Fred Khalili). Due to the major snow storm that we had in upstate New York City, I was not able to get to my office in Manhattan today. As the result I was not able to create one pdf file for the entire report. If you require one pdf file, I will be able to send you the report again, in one pdf file tomorrow. Please do not hesitate to communicate with me for any additional information at this time.Sincerely Yours, Reza Khanbilvardi"Will review. AD04/08/2013: Reviewed the report. It states that Laurel Env. visited the site on January 7, 2013 to collect GW samples. TVOCs data (in ppb):1. MW-01 - ND;2. MW-02 - ND;3. MW-03 - 24,950;4. MW-04 - 10,734;5. MW-05 - 5,614;6. MW-06 - 37,810;7. MW-07 - 20,059;8. MW-08 - 125;9. MW-09 - ND.According to the data, contamination exist at the central and southern part of the property. Laurel Env. states that these contaminated wells are very close to each other and they cover an area of about 20 ft by 25 ft in center and front of the property.Laurel Env. recommends at this point to undertake a soil delineation sub-project. They state that this information is needed to provide a realistic estimate of costs and timeframe for any of the remedial scenarios. The soil delineation project, which is proposed by Laurel Env., includes: 1. Prepare a PH2 Workplan for submittal to DEC2. Install nine borings to twenty-five feet in a grid pattern across the area of contamination3. Field screen samples and select up to three from each boring for VOC analysis using CP-514. Collect water quality data from an upgradient and a contaminated monitoring well (DO,ORP, pH, etc).4. Review results and prepare a workplan for remediation, comparing costs and timeframe forUpon completion of this project, the complete workplan will be submitted to NYSDEC for approval. Due to the unexpected nature of weather elements during this season, this action plan will be completed in 1.5 Months.Laurel Env. uses own designation for the site wells which will pose difficulties with historic data operations. The site plan is not to scale. The report is partly in World, partly in PDF format. To request its resubmission. AD04/19/2013: Called and spoke with Mr. Khanbilvardi. Requested to resubmit the report. Sent him the following e-mail with the requested report:"Dear Mr. Khanbilvardi: As per our today's phone conversation I am providing you with a copy of the report for the above-referenced site. You should revise your report and submit it as one PDF file. A site plan and groundwater

FORMER GAS STATION (Continued) **S104278789**

data summary tables should be revised in accordance with historic site data. A site plan should be scaled. Please submit the revised report by May 15, 2013. Failure to respond by this deadline may result in referral of this case to our Office of General Council for enforcement. Sincerely,Ainura Doronova"AD05/10/2013: Received the following e-mail from Mr. Khanbilvardi:"Dear Ms. Doronova:Thank you for your call a little bit more than two weeks ago. During the call, you indicated that you will send me a copy of the older result, and the old well numbering that were used before. This is needed to revise the report to use a consistent matching well numbers. I am still waiting for your e-mail. I appreciate your timeThanksReza Khanbilvardi"Send him another e-mail with an attached report with copy of my e-mail from 04/19/2013, as a proof that the requested report was sent to him on time. Set a new deadline for revised site status report submission for May 30, 2013. AD05/29/2013: Received the following e-mail from Mr. Knanbilvardi:"Dear Ms. Doronova:I am attaching a copy of the status report for 3443 Atlantic Ave. I look forward to hearing from you soon.Thank you so very much. Sincerely,Reza Khanbilvardi, PhD. P.E."Will review. AD06/12/2013: Reviewed the report. Mr. Khanbilvardi clarified in this report old historic names of the wells they sampled, so a data comparison can be made. According to the report, TVOCs levels in GW increased in the site well over time:GW data (in ppb) - May 2011 - January 20131. MW-05 - ND ND;2. MW-04 - ND ND;3. MW-07 - 17,475 24,950;4. MW-03 - NS 10,734;5. MW-01 - NS 5,614;6. MW-09 - 19,417 37,810;7. MW-08 - 13,378 20,059;8. MW-02 - NS 125;9. MW-10 - ND ND.Will approve the recommendation for supplemental soil investigation work plan preparation. AD06/20/2013: Discussed the site with J. Kolleeny of DEC. Issued and sent an approval letter with the following comments:" The work plan should include data tables with all available historical soil and groundwater data for the site; the tables should include a line for Total VOCs. The work plan should also include a site map with proposed soil boring locations which should depict the historical soil data from all previous site investigations. The map should include the locations of former soil borings and end-point samples and should show the locations of the former USTs with piping and fill ports. The proposed locations for the new borings should be based on the historical soil data."DL pdf copy of the letter to edocs. Submission of the work plan is due August 9, 2013. AD08/12/2013: Received the following e-mail from R. Khanbilvardi dated August 9, 2013. "Dear Ms. Doronova: On behalf of the property owner (Mr. Khalili), and as the engineering consultant to the project, I am sending this e-mail to acknowledge receiving your e-mail and asking extension of deadline from August 9, 2013, to September 18, 2013. Here are the reason for asking this extension:1- We were trying to find the best and also the most cost efficient company to do the soil sit investigation. It took us longer than expected to finalize/contract with a company (Laurel Environmental)2- The owner has to agree to the most cost efficient company to agree with the process. Some of the initial suggested contract/cost was out of reach for the owner)3- Most of the contractors are very busy in Summer months, and scheduling with them was difficult.Now that we have come to agreement with the Laurel Environmental company, I assure you the requested plan will be submitted by September 18th, 2013. I appreciate your acknowledge of this e-mail and agreeing with the extension.Sincerely, Reza Khanbilvardi, PhD. P.E.NOAA Chair Professor of Civil Engineering,Director of NOAA-CREST Center, Exec.

FORMER GAS STATION (Continued) **S104278789**

Director of CUNY Remote Sensing Earth System (CREST) InstituteEditor-in-Chief, International Journal of Water (InderScience Publisher)T-107, Steinman Hall140 St. and Covent Ave.The City College of the City University of New YorkNew York, NY 10031 E: khanbilvardi@ccny.cuny.edu || V: 212-650-8009 || F: 212-650-8097 || W: http://crest.ccny.cuny.edu"On August 12, 2013 received the following e-mail from Mr. Khanbilvardi:"Dear Ms. Doronova: An additional note, I was just informed that Laurel Environmental Associates is being planned to start the field testing on August 20th.Thanks, Reza Khanbilvardi, PhD. P.E."Called and left a message to Mr. Khanbilvardi. AD08/22/2013: Received the followinf e-mail from Brian McCabe of laurel Env.:"Ms. Doronova Attached is the work plan for 3443 Atlantic Avenue. Please review the document and let me know if you require any changes. We would like to perform the field portion of the work on Friday, August 23, 2013. I hope this short notice does not pose to great an inconvenience. Laurel Environmental Associates, Ltd.53 West Hills Road. Suite 1Huntington Station, New York 11746tel: 631-673-0612 x277cel: 631-662-0523fax: 631-427-5323"Looked at the work plan. It proposes to conduct soil sampling in a grid-like fashion throughout the area in which the highest groundwater concentration were encountered. A total of nine soil boring will be installed throughout the investigation area. Some of the locations for the proposed soil borings are questionable. Send an e-mail to Mr. McCabe stating that they should use historical wells designation for comparison purposes and to re-locate proposed soil borings. Also mentioned that I leave for vacation, so it will be not possible for me to review changes and approve the work plan on a such short notice.2:53PM: Received the following e-mail from Mr. McCabe:"Ms. Doronova Attached is a revised site plan with corrected well IDs and new proposed boring locations. I could not move the drilling so we will be on site tomorrow. Brian McCabeLaurel Environmental Associates, Ltd."Called and spoke with Mr. McCabe. Told him that if they cannot re-schedule the site work, they could proceed with the installation of soil borings without DEC approval letter on their own risk. Requested to inform me on any on the site issues via e-mail and to send me a brief memo on the performed site work. AD08/29/2013: Sent the following e-mail to B. McCabe:"Mr. McCabe: Please provide DEC with a brief memo for the performed site work. Thank you. Sincerely,Ainura Doronova"AD11/20/2013: Called and left a message to B. McCabe regarding the report submission. AD12/10/2013: Sent an e-mail to Mr. Khanbilvardi requiring submission of the SSIR by December 31, 2013. AD01/07/2014: Received the following e-mail:"Dear Ms. Doronova:I would like to wish you a Happy New Year for you and your family. I am attaching a copy of the report prepared as the result of Subsurface Investigation conducted by Laurel Environmental. Presently we are working with them to select a remediation option.ThanksSincerely, Reza Khanbilvardi"DL the report to eDocs. It is dated October 10, 2013. Will review. AD02/24/2014: Reviewed the report. It states that on August 23, 20 13, Laurel Environmental Associates (LEA) staff conducted soil borings at exterior locations throughout the site. Sample locations were based upon LEA’s investigation work plan, which included a boring location site plan. The sampling locations were selected based on their proximity to groundwater monitoring wells known to have elevated levels of volatile organic compounds. Using a model 6610DT Geoprobe, continuous soil borings were advanced from zero to at least twenty feet below grade, and designated SB-I through SB-9. Each core sample

FORMER GAS STATION (Continued) **S104278789**

was field screened for the presence of total VOCs utilizing a PID. The soil had a slight organic bog odor. Several of the samples collected had odors of possible gasoline contamination, mostnotably SB-5 through SB-9. It should be noted that SB-5 through SB-9 are located directly down-gradient from the former UST location in the central portion of the property.Laboratory analysis of the samples indicated the following:- Elevated levels of the VOCs for 1,2,4 Trimethylbenzene, 1,3,5 Trimethylbenzene, Ethylbenzene, nPropylbenzene, and Xylene (mixed) were detected in SB-6 (30'), SB-7 (26' and 30'), and SB-9 (26'), all above their respective NYSDEC Unrestricted Use Soil Cleanup Objectives.- Elevated levels of the VOC n-Butylbenzene were detected in SB-6 (30'), SB-7 (26'), and SB-9(26') and an elevated level of Sec-Butylbenzene was detected in SB-7 (30'). All of which wereabove their respective NYSDEC Unrestricted Use Soil Cleanup Objectives.- High levels of the VOC Naphthalene were detected in SB-7 (26' and 30') and SB-9 (26') but atconcentrations below NYSDEC SCOs.GW sampling:No groundwater samples were retained for laboratory analysis. Groundwater quality information was collected for future comparison and to aide in the evaluation of potential site remediation options.Based on the completion of this Phase II Limited Subsurface Soil Investigation, LES has found the following:Subsurface Soil Investigation:I. Soil borings were collected at nine locations throughout the site. Sample locations were based upon an area of known groundwater contamination. Soil borings were installed to the south, east and west of the impacted wells in an effort to delineate the extent of contamination at the site.2. Due to site accessibility, down gradient soil borings were restricted to the sidewalk directly south of the site.3. Elevated levels of VOCs are present in all of the soil samples collected at the soil/groundwater interface in the central and southern portion of the Subject Property, with the heaviest concentration being encountered over a depth range of approximately 26 to 30 feet below the ground surface.Groundwater Investigation:I. No groundwater samples were collected for laboratory analysis. Groundwater quality data wascollected from two of the on-site monitoring wells. Monitoring wells MW-5 and MW-6 weregauged for depth to water, depth to bottom, and the following groundwater parameters:temperature, dissolved oxygen, conductivity, pH, oxidation-reducing potential, and turbidity.Based on the findings of this study, LES recommends the following remedial corrective action:As the VOC contamination at the site is only present in the groundwater and the smear zone above and below the water table, excavation of contaminated soil is not warranted. Groundwater and soil within the water table smear zone in both in the central portion of the site and along the sidewalk to the south of the property can be remediated most effectively through the installation and operation of an Air Sparging and Soil Vapor Extraction (AS/SVE) system. This is also the least obstructive to the continued operations at the property.A remedial action plan (RAP) should be prepared which includes: The installation of pilot test wells, and the performance of an AS/SVE pilot test for the purposes of designing an appropriate remediation system. Vertical and horizontal delineation of the contamination in soil and groundwater using fieldscreening and possible laboratory analysis so that the AS/SVE treatment and capture zone are sufficient. Groundwater sampling should commence at the site and be performed on a quarterly basis. AD11/24/2014: Received a RAP. Will review. AD12/11/2014: Reviewed the submitted RAP. It proposes installation of Air Sparge and Soil Vapor Extraction Systems. The

FORMER GAS STATION (Continued) **S104278789**

proposed actions seem adequate. But the last GW sampling was performed in 2013. GW sampling should be done prior the system installation. Few monitoring wells (MW-7 and MW-3) were destroyed. These wells should be re-installed. Since operation of the system will produce air discharges, Stip should be issued and signed by the RP. Also, SVES data sheets should be submitted to DEC. RAP approval is pending additional data submission. Will discuss the RAP with J. Kolleeny of DEC. AD12/12/2014: Discussed the site with J. Kolleeny. Sent the following e-mail to S. Yanuck of Laurel Env.:"Scott,I reviewed the RAP and discussed it with my supervisor - Jonathan Kolleeny. The proposed actions seems to be adequate. There are some detail that should be addressed before DEC can approve the RAP: - Since the proposed system will produce air discharges, Stipulation Agreement should be signed by RP;- SVES data sheet should be submitted to DEC (please see the attached).Also the following action should be performed at the site:- Groundwater baseline sampling from all existing site wells should be performed prior to the system installation;- Destroyed wells should be replaced.Please call me if you have any questions.Sincerely,Ainura Doronova"AD12/15/2014: Prepared Stip. Sent an e-mail to S. Yanuck with a request to verify PR's contact information. AD12/16/2014: Received an e-mail from Meena Sadoo saying:"Good Afternoon Mr. Doronova,In regards to your email below,1) 3443 Atlantic Ave is deeded to 263443 Atlantic Avenue LLC2) Owner for LLC is Fereydoun Khalili3) Mailing Address 17 Laurel Drive, Great Neck, NY 11021 or you can use my address below.Please let me know if you need any additional information.Kindly reply to this email to confirm receipt.Thanks.Meena SadooDavid & Yonathan, LLC109-14 97 StreetOzone Park, NY 11417Phone: (718) 641-0859Fax: (718) 228-8886Email: msadoo@verizon.net"ADIssued and sent a Stipulation Agreement with a Corrective Actions Work Plan and Cover Letter to Mr. Khalili. DL to DDocs. Response is due January 16, 2015. AD

Remarks: called in to do inspection of soil and groundwater for poss sale.found contamination at 30 ft underground(watertable). clean up has not begun. please contact asap@(917) 543-1504.

Material:

Site ID:	147057
Operable Unit ID:	1088805
Operable Unit:	01
Material ID:	299164
Material Code:	0009
Material Name:	Gasoline
Case No.:	Not reported
Material FA:	Petroleum
Quantity:	0
Units:	Gallons
Recovered:	No
Resource Affected:	Not reported
Oxygenate:	False

Tank Test:

80 **EDR US Hist Auto Stat** **1015439386**
3443 ATLANTIC AVE **N/A**
BROOKLYN, NY 11208

EDR Historical Auto Stations:

Name:	DELK TRANSMISSIONS
Year:	1999
Address:	3443 ATLANTIC AVE
Name:	DELK TRANSMISSIONS
Year:	2000
Address:	3443 ATLANTIC AVE
Name:	MAGGIE BODY SHOP
Year:	2001
Address:	3443 ATLANTIC AVE
Name:	AUTO BODY SHOP
Year:	2002
Address:	3443 ATLANTIC AVE
Name:	MAGGIE BODY SHOP
Year:	2003
Address:	3443 ATLANTIC AVE
Name:	DRD TRANSMISSIONS
Year:	2004
Address:	3443 ATLANTIC AVE
Name:	FANTASY AUTO COLLISION INC
Year:	2005
Address:	3443 ATLANTIC AVE
Name:	PETES FANTASY AUTO CLSN INC
Year:	2006
Address:	3443 ATLANTIC AVE
Name:	BROTHERS BODY SHOP
Year:	2010
Address:	3443 ATLANTIC AVE
Name:	JOHNNY THE CAR DOCTOR INC
Year:	2011
Address:	3443 ATLANTIC AVE
Name:	BROTHERS BODY SHOP
Year:	2012
Address:	3443 ATLANTIC AVE

---

81 **136 HIGHLAND PLACE** **NY Spills** **S102150294**
136 HIGHLAND PLACE **N/A**
BROOKLYN, NY

SPILLS:

Facility ID:	9503062
Facility Type:	ER
DER Facility ID:	142676
Site ID:	169469
DEC Region:	2
Spill Date:	6/12/1995

136 HIGHLAND PLACE (Continued) **S102150294**

Spill Number/Closed Date:	9503062 / 6/12/1995
Spill Cause:	Human Error
Spill Class:	Known release with minimal potential for fire or hazard. DEC Response. Willing Responsible Party. Corrective action taken.
SWIS:	2401
Investigator:	JMKRIMGO
Referred To:	Not reported
Reported to Dept:	6/12/1995
CID:	Not reported
Water Affected:	Not reported
Spill Source:	Private Dwelling
Spill Notifier:	Other
Cleanup Ceased:	6/12/1995
Cleanup Meets Std:	True
Last Inspection:	Not reported
Recommended Penalty:	False
UST Trust:	False
Remediation Phase:	0
Date Entered In Computer:	6/20/1995
Spill Record Last Update:	9/30/2004
Spiller Name:	Not reported
Spiller Company:	SAME
Spiller Address:	Not reported
Spiller City,St,Zip:	NN
Spiller Company:	999
Contact Name:	Not reported
Contact Phone:	Not reported
DEC Memo:	Prior to Sept, 2004 data translation this spill Lead_DEC Field was "KRIMGOLD"
Remarks:	TOP WAS OFF TANK - CLEANED BY SPILLER

Material:

Site ID:	169469
Operable Unit ID:	1017642
Operable Unit:	01
Material ID:	368110
Material Code:	0001A
Material Name:	#2 Fuel Oil
Case No.:	Not reported
Material FA:	Petroleum
Quantity:	3
Units:	Gallons
Recovered:	3
Resource Affected:	Not reported
Oxygenate:	False

Tank Test:

81 **RESIDENCE** **NY Spills** **S106867140**
131 HIGHLAND PLACE **N/A**
BROOKLYN, NY

SPILLS:

Facility ID:	0412941
Facility Type:	ER
DER Facility ID:	273906
Site ID:	338567
DEC Region:	2
Spill Date:	3/10/2005
Spill Number/Closed Date:	0412941 / 3/22/2005
Spill Cause:	Unknown
Spill Class:	Known release with minimal potential for fire or hazard. DEC Response. Willing Responsible Party. Corrective action taken.
SWIS:	2401
Investigator:	MXTIPPLE
Referred To:	Not reported
Reported to Dept:	3/10/2005
CID:	409
Water Affected:	Not reported
Spill Source:	Unknown
Spill Notifier:	Local Agency
Cleanup Ceased:	Not reported
Cleanup Meets Std:	False
Last Inspection:	Not reported
Recommended Penalty:	False
UST Trust:	False
Remediation Phase:	0
Date Entered In Computer:	3/10/2005
Spill Record Last Update:	3/22/2005
Spiller Name:	UNKNOWN
Spiller Company:	UNKNOWN VESSEL
Spiller Address:	UNKNOWN
Spiller City,St,Zip:	UNKNOWN, ZZ
Spiller Company:	001
Contact Name:	THOMAS BUTLER
Contact Phone:	(718) 497-4491
DEC Memo:	3/16/05 MT updating///2 gal spilled out by garbage can, Consumers sent crew out to clean spill.3/22/05 spill cleaned//NFA
Remarks:	THEY ARE THEIR WAY TO CHECK OUT THE SCENE . THEY HAVE REALLY NO IDEA WHAT IT IS.THE LADY WHO CALLED THOMAS MRS.SOLIS 718-235-3709.

Material:

Site ID:	338567
Operable Unit ID:	1100503
Operable Unit:	01
Material ID:	580796
Material Code:	0064A
Material Name:	UNKNOWN MATERIAL
Case No.:	Not reported
Material FA:	Other
Quantity:	Not reported
Units:	Gallons
Recovered:	No
Resource Affected:	Not reported
Oxygenate:	False

Tank Test:

82 **CONSOLIDATED EDISON** **NY MANIFEST** **S110045791**
29 FURMAN AVE **N/A**
BROOKLYN, NY 11202

NY MANIFEST:

EPA ID:	NYP004185385
Country:	USA

Mailing Info:

Name:	CONSOLIDATED EDISON
Contact:	FRANKLYN MURRAY
Address:	4 IRVING PLACE RM 828
City/State/Zip:	NEW YORK, NY 10003
Country:	USA
Phone:	212-460-2808

Manifest:

Document ID:	Not reported
Manifest Status:	Not reported
Trans1 State ID:	NJD003812047
Trans2 State ID:	Not reported
Generator Ship Date:	07/30/2009
Trans1 Recv Date:	07/30/2009
Trans2 Recv Date:	Not reported
TSD Site Recv Date:	07/30/2009
Part A Recv Date:	Not reported
Part B Recv Date:	Not reported
Generator EPA ID:	NYP004185385
Trans1 EPA ID:	Not reported
Trans2 EPA ID:	Not reported
TSDF ID:	NJD991291105
Waste Code:	Not reported
Quantity:	250.0
Units:	G - Gallons (liquids only)* (8.3 pounds)
Number of Containers:	1.0
Container Type:	TT - Cargo tank, tank trucks
Handling Method:	T Chemical, physical, or biological treatment.
Specific Gravity:	1.0
Year:	2009
Manifest Tracking Num:	000894750GBF
Import Ind:	N
Export Ind:	N
Discr Quantity Ind:	N
Discr Type Ind:	N
Discr Residue Ind:	N
Discr Partial Reject Ind:	N
Discr Full Reject Ind:	N
Manifest Ref Num:	Not reported
Alt Fac RCRA Id:	Not reported
Alt Fac Sign Date:	Not reported
Mgmt Method Type Code:	H141

82 **CON EDISON MANHOLE: 4258** **RCRA NonGen / NLR** **1016450312**
29 FURMAN AVE **NYP004293361**
BROOKLYN, NY 11207

RCRA NonGen / NLR:
Date form received by agency: 04/14/2013
Facility name: CON EDISON MANHOLE: 4258
Facility address: 29 FURMAN AVE
BROOKLYN, NY 11207
EPA ID: NYP004293361
Contact: ROBERT BRUNS
Contact address: Not reported
Not reported
Contact country: Not reported
Contact telephone: (212) 780-3756
Contact email: Not reported
EPA Region: 02
Classification: Non-Generator
Description: Handler: Non-Generators do not presently generate hazardous waste

Handler Activities Summary:
U.S. importer of hazardous waste: No
Mixed waste (haz. and radioactive): No
Recycler of hazardous waste: No
Transporter of hazardous waste: No
Treater, storer or disposer of HW: No
Underground injection activity: No
On-site burner exemption: No
Furnace exemption: No
Used oil fuel burner: No
Used oil processor: No
User oil refiner: No
Used oil fuel marketer to burner: No
Used oil Specification marketer: No
Used oil transfer facility: No
Used oil transporter: No

Historical Generators:
Date form received by agency: 03/14/2013
Site name: CON EDISON MANHOLE: 4258
Classification: Conditionally Exempt Small Quantity Generator

Violation Status: No violations found

---

83 **SERVICE STATION** **RCRA NonGen / NLR** **1000432427**
1546 BUSHWICK AVE **FINDS** **NYD000698423**
BROOKLYN, NY 11207

RCRA NonGen / NLR:
Date form received by agency: 01/01/2007
Facility name: SERVICE STATION
Facility address: 1546 BUSHWICK AVE
BROOKLYN, NY 112071704
EPA ID: NYD000698423
Mailing address: BUSHWICK AVE
BROOKLYN, NY 11207
Contact: Not reported
Contact address: BUSHWICK AVE
BROOKLYN, NY 11207
Contact country: US

SERVICE STATION (Continued) **1000432427**

Contact telephone: Not reported
Contact email: Not reported
EPA Region: 02
Classification: Non-Generator
Description: Handler: Non-Generators do not presently generate hazardous waste

Owner/Operator Summary:
Owner/operator name: BISONO RAFAEL
Owner/operator address: NOT REQUIRED
NOT REQUIRED, WY 99999
Owner/operator country: US
Owner/operator telephone: (212) 555-1212
Legal status: Private
Owner/Operator Type: Operator
Owner/Op start date: Not reported
Owner/Op end date: Not reported

Owner/operator name: BISONO RAFAEL
Owner/operator address: NOT REQUIRED
NOT REQUIRED, WY 99999
Owner/operator country: US
Owner/operator telephone: (212) 555-1212
Legal status: Private
Owner/Operator Type: Owner
Owner/Op start date: Not reported
Owner/Op end date: Not reported

Handler Activities Summary:
U.S. importer of hazardous waste: No
Mixed waste (haz. and radioactive): No
Recycler of hazardous waste: No
Transporter of hazardous waste: No
Treater, storer or disposer of HW: No
Underground injection activity: No
On-site burner exemption: No
Furnace exemption: No
Used oil fuel burner: No
Used oil processor: No
User oil refiner: No
Used oil fuel marketer to burner: No
Used oil Specification marketer: No
Used oil transfer facility: No
Used oil transporter: No

Historical Generators:
Date form received by agency: 01/01/2006
Site name: SERVICE STATION
Classification: Not a generator, verified

Date form received by agency: 07/08/1999
Site name: SERVICE STATION
Classification: Not a generator, verified

Date form received by agency: 08/18/1980
Site name: SERVICE STATION
Classification: Large Quantity Generator

SERVICE STATION (Continued) **1000432427**

Hazardous Waste Summary:
Waste code: D000
Waste name: Not Defined

Waste code: D001
Waste name: IGNITABLE HAZARDOUS WASTES ARE THOSE WASTES WHICH HAVE A FLASHPOINT OF LESS THAN 140 DEGREES FAHRENHEIT AS DETERMINED BY A PENSKY-MARTENS CLOSED CUP FLASH POINT TESTER. ANOTHER METHOD OF DETERMINING THE FLASH POINT OF A WASTE IS TO REVIEW THE MATERIAL SAFETY DATA SHEET, WHICH CAN BE OBTAINED FROM THE MANUFACTURER OR DISTRIBUTOR OF THE MATERIAL. LACQUER THINNER IS AN EXAMPLE OF A COMMONLY USED SOLVENT WHICH WOULD BE CONSIDERED AS IGNITABLE HAZARDOUS WASTE.

Violation Status: No violations found

FINDS:

Registry ID: 110004328139

Environmental Interest/Information System
RCRAInfo is a national information system that supports the Resource Conservation and Recovery Act (RCRA) program through the tracking of events and activities related to facilities that generate, transport, and treat, store, or dispose of hazardous waste. RCRAInfo allows RCRA program staff to track the notification, permit, compliance, and corrective action activities required under RCRA.

---

84 **CON EDISON** **NY MANIFEST** **S117062490**
FO 88 DESALES PL **N/A**
BROOKLYN, NY 11207

NY MANIFEST:
EPA ID: NYP004548426
Country: USA

Mailing Info:
Name: CON EDISON
Contact: TOM TEELING
Address: 4 IRVING PLACE 15TH FLOOR
City/State/Zip: NEW YORK, NY 10003
Country: USA
Phone: Not reported

Manifest:

Document ID: Not reported
Manifest Status: Not reported
Trans1 State ID: NJD003812047
Trans2 State ID: Not reported
Generator Ship Date: 05/30/2014
Trans1 Recv Date: 05/30/2014
Trans2 Recv Date: Not reported
TSD Site Recv Date: 06/03/2014
Part A Recv Date: Not reported
Part B Recv Date: Not reported
Generator EPA ID: NYP004548426
Trans1 EPA ID: Not reported

CON EDISON (Continued) **S117062490**

Trans2 EPA ID:	Not reported
TSDF ID:	NJD991291105
Waste Code:	Not reported
Quantity:	50
Units:	G - Gallons (liquids only)* (8.3 pounds)
Number of Containers:	1
Container Type:	TT - Cargo tank, tank trucks
Handling Method:	T Chemical, physical, or biological treatment.
Specific Gravity:	1
Year:	2014
Manifest Tracking Num:	002423109GBF
Import Ind:	N
Export Ind:	N
Discr Quantity Ind:	N
Discr Type Ind:	N
Discr Residue Ind:	N
Discr Partial Reject Ind:	N
Discr Full Reject Ind:	N
Manifest Ref Num:	Not reported
Alt Fac RCRA Id:	Not reported
Alt Fac Sign Date:	Not reported
Mgmt Method Type Code:	H110

---

85 **224 HIGHLAND BLVD. OWNERS CORP.** **NY AST** **U003391790**
224 HIGHLAND BLVD **NY HIST AST** **N/A**
BKLYN, NY 11207

AST:

Region:	STATE
DEC Region:	2
Site Status:	Active
Facility Id:	2-215678
Program Type:	PBS
UTM X:	593537.44473999995
UTM Y:	4503996.6174400002
Expiration Date:	10/15/2017
Site Type:	Apartment Building/Office Building

Affiliation Records:

Site Id:	8070
Affiliation Type:	Facility Owner
Company Name:	224 HIGHLAND BLVD. OWNERS CORP.
Contact Type:	VICE PRESIDENT
Contact Name:	JACOB KEMPLER
Address1:	303 BEVERLY ROAD
Address2:	Not reported
City:	BROOKLYN
State:	NY
Zip Code:	11218
Country Code:	001
Phone:	(718) 851-1940
EMail:	Not reported
Fax Number:	Not reported
Modified By:	DXLIVING
Date Last Modified:	8/3/2007

Site Id:	8070
Affiliation Type:	Mail Contact

224 HIGHLAND BLVD. OWNERS CORP. (Continued) **U003391790**

Company Name:	J K MANAGEMENT
Contact Type:	Not reported
Contact Name:	JACOB KEMPLER
Address1:	224 HIGHLAND BLVD. OWNERS CORP
Address2:	303 BEVERLY ROAD
City:	BROOKLYN
State:	NY
Zip Code:	11218
Country Code:	001
Phone:	(718) 851-1940
EMail:	Not reported
Fax Number:	Not reported
Modified By:	DXLIVING
Date Last Modified:	8/3/2007

Site Id:	8070
Affiliation Type:	On-Site Operator
Company Name:	224 HIGHLAND BLVD. OWNERS CORP.
Contact Type:	Not reported
Contact Name:	FRANKLIN RODRIGUEZ
Address1:	Not reported
Address2:	Not reported
City:	Not reported
State:	NN
Zip Code:	Not reported
Country Code:	001
Phone:	(718) 827-0105
EMail:	Not reported
Fax Number:	Not reported
Modified By:	TRANSLAT
Date Last Modified:	3/4/2004

Site Id:	8070
Affiliation Type:	Emergency Contact
Company Name:	224 HIGHLAND BLVD. OWNERS CORP.
Contact Type:	Not reported
Contact Name:	ARI ROSNERN
Address1:	Not reported
Address2:	Not reported
City:	Not reported
State:	NN
Zip Code:	Not reported
Country Code:	001
Phone:	(718) 851-1940
EMail:	Not reported
Fax Number:	Not reported
Modified By:	TRANSLAT
Date Last Modified:	3/4/2004

Tank Info:

Tank Number:	001
Tank Id:	22285
Material Code:	0003
Common Name of Substance:	#6 Fuel Oil (On-Site Consumption)

224 HIGHLAND BLVD. OWNERS CORP. (Continued) **U003391790**

Equipment Records:

A00 - Tank Internal Protection - None
D01 - Pipe Type - Steel/Carbon Steel/Iron
G00 - Tank Secondary Containment - None
I05 - Overfill - Vent Whistle
J02 - Dispenser - Suction Dispenser
L09 - Piping Leak Detection - Exempt Suction Piping
B01 - Tank External Protection - Painted/Asphalt Coating
F00 - Pipe External Protection - None
C01 - Pipe Location - Aboveground
H00 - Tank Leak Detection - None

Tank Location:	1
Tank Type:	Steel/Carbon Steel/Iron
Tank Status:	In Service
Pipe Model:	Not reported
Install Date:	11/30/1940
Capacity Gallons:	5000
Tightness Test Method:	NN
Date Test:	Not reported
Next Test Date:	Not reported
Date Tank Closed:	Not reported
Register:	True
Modified By:	DXLIVING
Last Modified:	08/03/2007
Material Name:	#6 Fuel Oil (On-Site Consumption)

HIST AST:

PBS Number:	2-215678
SWIS Code:	6101
Operator:	DAVID AYALA
Facility Phone:	(718) 827-1860
Facility Addr2:	224 HIGHLAND BLVD
Facility Type:	APARTMENT BUILDING
Emergency:	VICTOR FEINUP
Emergency Tel:	(212) 330-0340
Old PBSNO:	Not reported
Date Inspected:	Not reported
Inspector:	Not reported
Result of Inspection:	Not reported
Owner Name:	224 HIGHLAND BLVD. OWNERS CORP.
Owner Address:	4819 13TH AVENUE
Owner City,St,Zip:	BKLYN, NY 11219
Federal ID:	Not reported
Owner Tel:	(718) 851-1100
Owner Type:	Corporate/Commercial
Owner Subtype:	Not reported
Mailing Contact:	Not reported
Mailing Name:	C/O ROKOWSKY MGMT
Mailing Address:	4819 13TH AVENUE
Mailing Address 2:	Not reported
Mailing City,St,Zip:	BKLYN, NY 11219
Mailing Telephone:	(718) 851-1100
Owner Mark:	First Owner
Facility Status:	1 - Active PBS facility, i.e. total capacity of the PBS tanks is greater than 1,100 gallons, regardless if Subpart 360-14 tanks exist or not at the facility.

224 HIGHLAND BLVD. OWNERS CORP. (Continued) **U003391790**

Certification Flag:	False
Certification Date:	10/02/1997
Expiration:	10/15/2002
Renew Flag:	False
Renew Date:	Not reported
Total Capacity:	5000
FAMT:	True
Facility Screen:	No Missing Data
Owner Screen:	No Missing Data
Tank Screen:	Minor Data Missing
Dead Letter:	False
CBS Number:	Not reported
Town or City:	NEW YORK CITY
County Code:	61
Town or City Code:	01
Region:	2

Tank ID:	001
Tank Location:	ABOVEGROUND
Tank Status:	In Service
Install Date:	Not reported
Capacity (Gal):	5000
Product Stored:	NOS 5 OR 6 FUEL OIL
Tank Type:	Steel/carbon steel
Tank Internal:	0
Tank External:	01
Pipe Location:	Aboveground
Pipe Type:	STEEL/IRON
Pipe Internal:	None
Pipe External:	00
Tank Containment:	Not reported
Leak Detection:	00
Overfill Protection:	06
Dispenser Method:	Suction
Date Tested:	Not reported
Next Test Date:	Not reported
Missing Data for Tank:	Minor Data Missing
Date Closed:	Not reported
Test Method:	Not reported
Deleted:	False
Updated:	True
SPDES Number:	Not reported
Lat/Long:	Not reported

---

86 **EDR US Hist Cleaners** **1015041733**

3163 FULTON ST **N/A**
BROOKLYN, NY 11208

EDR Historical Cleaners:

Name:	HANS DRY CLEANING
Year:	1999
Address:	3163 FULTON ST

Name:	HANS DRY CLEANING
Year:	2000
Address:	3163 FULTON ST

Name:	HANS DRY CLEANING

(Continued) **1015041733**

Year: 2001
Address: 3163 FULTON ST

Name: HANS DRY CLEANING
Year: 2003
Address: 3163 FULTON ST

---

86 **NASH DRY CLEANERS** **RCRA NonGen / NLR** **1000990233**
3163 FULTON ST **FINDS** **NYR000001925**
BROOKLYN, NY 11208 **NY MANIFEST**

RCRA NonGen / NLR:
Date form received by agency: 01/01/2007
Facility name: NASH DRY CLEANERS
Facility address: 3163 FULTON ST
BROOKLYN, NY 112081922
EPA ID: NYR000001925
Mailing address: FULTON ST
BROOKLYN, NY 11208
Contact: Not reported
Contact address: FULTON ST
BROOKLYN, NY 11208
Contact country: US
Contact telephone: Not reported
Contact email: Not reported
EPA Region: 02
Classification: Non-Generator
Description: Handler: Non-Generators do not presently generate hazardous waste

Owner/Operator Summary:
Owner/operator name: HAN KYU BOK
Owner/operator address: 37-10 BROOK SIDE ST
LITTLE NECK, NY 11363
Owner/operator country: US
Owner/operator telephone: (718) 428-1139
Legal status: Private
Owner/Operator Type: Owner
Owner/Op start date: Not reported
Owner/Op end date: Not reported

Owner/operator name: HAN KYU BOK
Owner/operator address: 37-10 BROOK SIDE ST
LITTLE NECK, NY 11363
Owner/operator country: US
Owner/operator telephone: (718) 428-1139
Legal status: Private
Owner/Operator Type: Operator
Owner/Op start date: Not reported
Owner/Op end date: Not reported

Handler Activities Summary:
U.S. importer of hazardous waste: No
Mixed waste (haz. and radioactive): No
Recycler of hazardous waste: No
Transporter of hazardous waste: No
Treater, storer or disposer of HW: No
Underground injection activity: No

NASH DRY CLEANERS (Continued) **1000990233**

On-site burner exemption: No
Furnace exemption: No
Used oil fuel burner: No
Used oil processor: No
User oil refiner: No
Used oil fuel marketer to burner: No
Used oil Specification marketer: No
Used oil transfer facility: No
Used oil transporter: No

Historical Generators:
Date form received by agency: 01/01/2006
Site name: NASH DRY CLEANERS
Classification: Not a generator, verified

Date form received by agency: 07/08/1999
Site name: NASH DRY CLEANERS
Classification: Not a generator, verified

Date form received by agency: 03/17/1995
Site name: NASH DRY CLEANERS
Classification: Small Quantity Generator

Hazardous Waste Summary:
Waste code: D000
Waste name: Not Defined

Waste code: F002
Waste name: THE FOLLOWING SPENT HALOGENATED SOLVENTS: TETRACHLOROETHYLENE, METHYLENE CHLORIDE, TRICHLOROETHYLENE, 1,1,1-TRICHLOROETHANE, CHLOROBENZENE, 1,1,2-TRICHLORO-1,2,2-TRIFLUOROETHANE, ORTHO-DICHLOROBENZENE, TRICHLOROFLUOROMETHANE, AND 1,1,2-TRICHLOROETHANE; ALL SPENT SOLVENT MIXTURES/BLENDS CONTAINING, BEFORE USE, A TOTAL OF TEN PERCENT OR MORE (BY VOLUME) OF ONE OR MORE OF THE ABOVE HALOGENATED SOLVENTS OR THOSE LISTED IN F001, F004, OR F005, AND STILL BOTTOMS FROM THE RECOVERY OF THESE SPENT SOLVENTS AND SPENT SOLVENT MIXTURES.

Violation Status: No violations found

FINDS:

Registry ID: 110004511975

Environmental Interest/Information System

RCRAInfo is a national information system that supports the Resource Conservation and Recovery Act (RCRA) program through the tracking of events and activities related to facilities that generate, transport, and treat, store, or dispose of hazardous waste. RCRAInfo allows RCRA program staff to track the notification, permit, compliance, and corrective action activities required under RCRA.

FIS (New York - Facility Information System) is New York's Department of Environmental Conservation (DEC) information system for tracking environmental facility information found across the State.

NASH DRY CLEANERS (Continued) **1000990233**

NY MANIFEST:
EPA ID: NYR000001925
Country: USA

Mailing Info:
Name: NASH DRY CLEANERS
Contact: HAN KYU BOK
Address: 3163 FULTON ST
City/State/Zip: BROOKLYN, NY 11208
Country: USA
Phone: 718-235-8482

Manifest:

Document ID: NYC4017510
Manifest Status: Completed copy
Trans1 State ID: GF2859NY
Trans2 State ID: Not reported
Generator Ship Date: 03/07/1996
Trans1 Recv Date: 03/07/1996
Trans2 Recv Date: 03/12/1996
TSD Site Recv Date: 03/13/1996
Part A Recv Date: 04/08/1996
Part B Recv Date: 03/26/1996
Generator EPA ID: NYR000001925
Trans1 EPA ID: ILD984908202
Trans2 EPA ID: ARD981908551
TSDF ID: OHD980587364
Waste Code: F002 - HALO SOLV + STILL BOTTOMS FM REC OF SOLV
Quantity: 00195
Units: P - Pounds
Number of Containers: 001
Container Type: DF - Fiberboard or plastic drums (glass)
Handling Method: B Incineration, heat recovery, burning.
Specific Gravity: 100
Year: 1996

---

86 **HAN'S CLEANERS** **NY DRYCLEANERS** **S110246757**
3163 FULTON STREET **N/A**
BROOKLYN, NY 11208

DRYCLEANERS:
Facility ID: 2-6105-00608
Phone Number: 718-235-0683
Region: Not reported
Registration Effective Date: N/A
Inspection Date: 03JAN29
Install Date: Not reported
Drop Shop: Not reported
Shutdown: Y
Alternate Solvent: Not reported
Current Business: Not reported

86 **MANHOLE 67416** **NY Spills** **S104192929**
LOGAN AVE & FULTON AVE **N/A**
BROOKLYN, NY

SPILLS:

Facility ID:	9904602
Facility Type:	ER
DER Facility ID:	77990
Site ID:	84838
DEC Region:	2
Spill Date:	7/19/1999
Spill Number/Closed Date:	9904602 / 4/4/2002
Spill Cause:	Equipment Failure
Spill Class:	Known release with minimal potential for fire or hazard. DEC Response. Willing Responsible Party. Corrective action taken.
SWIS:	2401
Investigator:	CAENGELH
Referred To:	Not reported
Reported to Dept:	7/19/1999
CID:	322
Water Affected:	Not reported
Spill Source:	Commercial/Industrial
Spill Notifier:	Responsible Party
Cleanup Ceased:	Not reported
Cleanup Meets Std:	False
Last Inspection:	Not reported
Recommended Penalty:	False
UST Trust:	False
Remediation Phase:	0
Date Entered In Computer:	7/19/1999
Spill Record Last Update:	4/4/2002
Spiller Name:	Not reported
Spiller Company:	CON ED
Spiller Address:	4 IRVING PL
Spiller City,St,Zip:	MANHATTAN, NY 10003
Spiller Company:	001
Contact Name:	Not reported
Contact Phone:	Not reported
DEC Memo:	Prior to Sept, 2004 data translation this spill Lead_DEC Field was "ENGELHARDT"
Remarks:	cable in the manhole was leaking - spill contained in manhole con ed #126630 - clean up pending sample results

Material:

Site ID:	84838
Operable Unit ID:	1083369
Operable Unit:	01
Material ID:	304477
Material Code:	0541A
Material Name:	DIELECTRIC FLUID
Case No.:	Not reported
Material FA:	Petroleum
Quantity:	1
Units:	Gallons
Recovered:	No
Resource Affected:	Not reported
Oxygenate:	False

Tank Test:

86 **VERIZON** **RCRA NonGen / NLR** **1014395218**
FULTON ST & LOGAN ST **NYP000964783**
BROOKLYN, NY 11208

RCRA NonGen / NLR:

Date form received by agency:	05/18/2009
Facility name:	VERIZON
Facility address:	FULTON ST & LOGAN ST BROOKLYN, NY 11208
EPA ID:	NYP000964783
Mailing address:	HANSE AVE FREEPORT, NY 11520
Contact:	BILL IRWIN
Contact address:	HANSE AVE FREEPORT, NY 11520
Contact country:	US
Contact telephone:	(917) 837-3985
Contact email:	Not reported
EPA Region:	02
Classification:	Non-Generator
Description:	Handler: Non-Generators do not presently generate hazardous waste

Handler Activities Summary:

U.S. importer of hazardous waste:	No
Mixed waste (haz. and radioactive):	No
Recycler of hazardous waste:	No
Transporter of hazardous waste:	No
Treater, storer or disposer of HW:	No
Underground injection activity:	No
On-site burner exemption:	No
Furnace exemption:	No
Used oil fuel burner:	No
Used oil processor:	No
User oil refiner:	No
Used oil fuel marketer to burner:	No
Used oil Specification marketer:	No
Used oil transfer facility:	No
Used oil transporter:	No

Violation Status: No violations found

---

87 **CON EDISON SERVICE BOX: 43786** **RCRA NonGen / NLR** **1016962286**
88 VANDERVEER ST **NYP004352977**
BROOKLYN, NY 11207

RCRA NonGen / NLR:

Date form received by agency:	09/29/2013
Facility name:	CON EDISON SERVICE BOX: 43786
Facility address:	88 VANDERVEER ST BROOKLYN, NY 11207
EPA ID:	NYP004352977
Mailing address:	IRVING PL, RM 828 NEW YORK, NY 10003
Contact:	LISA HUGHES
Contact address:	Not reported Not reported
Contact country:	Not reported
Contact telephone:	(718) 321-6958
Contact email:	Not reported
EPA Region:	02

CON EDISON SERVICE BOX: 43786 (Continued) **1016962286**

Classification: Non-Generator
Description: Handler: Non-Generators do not presently generate hazardous waste

Handler Activities Summary:
U.S. importer of hazardous waste: No
Mixed waste (haz. and radioactive): No
Recycler of hazardous waste: No
Transporter of hazardous waste: No
Treater, storer or disposer of HW: No
Underground injection activity: No
On-site burner exemption: No
Furnace exemption: No
Used oil fuel burner: No
Used oil processor: No
User oil refiner: No
Used oil fuel marketer to burner: No
Used oil Specification marketer: No
Used oil transfer facility: No
Used oil transporter: No

Historical Generators:
Date form received by agency: 08/29/2013
Site name: CON EDISON SERVICE BOX: 43786
Classification: Conditionally Exempt Small Quantity Generator

Violation Status: No violations found

---

87 **CON EDISON** **NY MANIFEST** **S117067582**
87 VANDERVEER ST **N/A**
BROOKLYN, NY 11207

NY MANIFEST:
EPA ID: NYP004606125
Country: USA

Mailing Info:
Name: CON EDISON
Contact: TOM TEELING
Address: 4 IRVING PLACE 15TH FLOOR
City/State/Zip: NEW YORK, NY 10003
Country: USA
Phone: Not reported

Manifest:

Document ID: Not reported
Manifest Status: Not reported
Trans1 State ID: NJD003812047
Trans2 State ID: Not reported
Generator Ship Date: 07/24/2014
Trans1 Recv Date: 07/24/2014
Trans2 Recv Date: Not reported
TSD Site Recv Date: 07/24/2014
Part A Recv Date: Not reported
Part B Recv Date: Not reported
Generator EPA ID: NYP004606125
Trans1 EPA ID: Not reported
Trans2 EPA ID: Not reported

CON EDISON (Continued) **S117067582**

TSDF ID:	NJD991291105
Waste Code:	Not reported
Quantity:	100
Units:	G - Gallons (liquids only)* (8.3 pounds)
Number of Containers:	1
Container Type:	TT - Cargo tank, tank trucks
Handling Method:	T Chemical, physical, or biological treatment.
Specific Gravity:	1
Year:	2014
Manifest Tracking Num:	002615314GBF
Import Ind:	N
Export Ind:	N
Discr Quantity Ind:	N
Discr Type Ind:	N
Discr Residue Ind:	N
Discr Partial Reject Ind:	N
Discr Full Reject Ind:	N
Manifest Ref Num:	Not reported
Alt Fac RCRA Id:	Not reported
Alt Fac Sign Date:	Not reported
Mgmt Method Type Code:	H110

---

87 **CON EDISON** **NY MANIFEST** **S117063895**
FRONT OF 105 VANDERVEER ST **N/A**
BROOKLYN, NY 11207

NY MANIFEST:

EPA ID:	NYP004563466
Country:	USA

Mailing Info:

Name:	CON EDISON
Contact:	CON EDISON
Address:	4 IRVING PL
Address 2:	15TH FL
City/State/Zip:	NEW YORK, NY 10003
Country:	USA
Phone:	Not reported

Manifest:

Document ID:	Not reported
Manifest Status:	Not reported
Trans1 State ID:	NJD003812047
Trans2 State ID:	Not reported
Generator Ship Date:	06/12/2014
Trans1 Recv Date:	06/12/2014
Trans2 Recv Date:	Not reported
TSD Site Recv Date:	06/17/2014
Part A Recv Date:	Not reported
Part B Recv Date:	Not reported
Generator EPA ID:	NYP004563466
Trans1 EPA ID:	Not reported
Trans2 EPA ID:	Not reported
TSDF ID:	NJD991291105
Waste Code:	Not reported
Quantity:	70
Units:	G - Gallons (liquids only)* (8.3 pounds)

CON EDISON (Continued) **S117063895**

Number of Containers:	1
Container Type:	TT - Cargo tank, tank trucks
Handling Method:	T Chemical, physical, or biological treatment.
Specific Gravity:	1
Year:	2014
Manifest Tracking Num:	002424481GBF
Import Ind:	N
Export Ind:	N
Discr Quantity Ind:	N
Discr Type Ind:	N
Discr Residue Ind:	N
Discr Partial Reject Ind:	N
Discr Full Reject Ind:	N
Manifest Ref Num:	Not reported
Alt Fac RCRA Id:	Not reported
Alt Fac Sign Date:	Not reported
Mgmt Method Type Code:	H110

---

88 **PRIVATE RESIDENCE** **NY Spills** **S111457843**
132 CLEVELAND STREET **N/A**
BROOKLYN, NY

SPILLS:

Facility ID:	1112255
Facility Type:	ER
DER Facility ID:	414627
Site ID:	460186
DEC Region:	2
Spill Date:	1/20/2012
Spill Number/Closed Date:	1112255 / Not Reported
Spill Cause:	Unknown
Spill Class:	Not reported
SWIS:	2401
Investigator:	HRPATEL
Referred To:	Not reported
Reported to Dept:	1/20/2012
CID:	Not reported
Water Affected:	Not reported
Spill Source:	Private Dwelling
Spill Notifier:	Other
Cleanup Ceased:	Not reported
Cleanup Meets Std:	False
Last Inspection:	Not reported
Recommended Penalty:	False
UST Trust:	False
Remediation Phase:	1
Date Entered In Computer:	1/20/2012
Spill Record Last Update:	11/14/2014
Spiller Name:	VINNY BURNS
Spiller Company:	RELIABLE HEATING OIL
Spiller Address:	24 SKIDMORE ROAD
Spiller City,St,Zip:	POUGHQUAG, NY 12570
Spiller Company:	999
Contact Name:	FF KEARNEY
Contact Phone:	Not reported
DEC Memo:	DEC-Patel responded.01/21/12-Hiralkumar Patel.2:00 PM:- visited site. it is a three story building with basement. met James Gochnauer, tenant on first floor. he mentioned that the current property owner

PRIVATE RESIDENCE (Continued) **S111457843**

baught house about 40 years ago and since then using gas heating sytem. about couple of months ago, they had to fix a leaking drain pipe which runs along the building's southern foundation wall. piece of this line runs behind the two 275 gal ASTs. so to fix the leak, they cut the both tanks from associated pipes, move those tank and fix the leak. after fixing leak on drain pipe, contractor never connected pipes to tank.driver from Reliable Heating Oil delivered 150 gal #2 oil into the cut open fill line at the subject site (instead of building 142 Cleveland Ave). oil spilled onto concrete floor.during inspection, met with Vinny Burns, owner of Reliable Heating Oil. Vinny mentioned that driver left delivery ticket at the house. so tenant called the oil company regarding the spill. before oil company responded, FDNY responded and recovered about 20 gal oil and put in drum. oil company resumed cleanup on Friday night. they installed one fan in basement window in front and one one fan in the basement window in rear. during inspection, strong odors detected in basement and minor odors found on first floor. Vinny offered relocation, but Mr. Gochnauer decided to stay in house as minor odors in apartment. asked Vinny to install more powerful ventilation system to prevent any odors moving up through cracks in basement ceiling. asked him to remove contaminated material from the basement floor. informed him that the department may requiure subsurface investigation after inspecting the floor condition.asked Mr. Gochnauer to seal the fill port to prevent future misdeliveries.James E. Gochnauer **first floor tenant**132 Cleveland St Flr 1Brooklyn, NY 11208PH. (347) 408-1633 (646) 465-4800 (C)email: Jim@ParadisePro.comBetty Vera Bernier **property owner**17631 SW 122nd AveMiami, FL 33177Ph. (305) 256-8190 (786) 395-4298email: bettyberfull55@yahoo.comReliable Heating Oilc/o Vinny Burns **owner of delivery company**24 Skidmore RoadPoughquag, NY 12570Ph. (347) 992-5924email: vinnyburns@reliableheatingoil.comwww.reliableheatingoil.com01/23/12-Hiralkumar Patel.9:51 AM:- spoke with Vinny. he mentioned that contractor has removed the contaminated speedy dry from the basement floor. they will do some more cleanup and requested a site inspection tomorrow.01/26/12-Hiralkumar Patel. while visiting other site in booklyn, went to the subject site for inspection, but no one at home.01/30/12-Hiralkumar Patel. received email from Mr. Gochnauer (at 8:42 PM on 01/28/12). he mentioned that oil smell stil persists in the building and no ventilation was set up by oil company. he mentioned that his wife and son complained about low-grade headache.9:56 AM:- left message for Mr. Gochnauer.9:59 AM:- spoke with Vinny. informed him that a ventilation system must be installed in the basement and keep it running until the remediation is completed. informed him that a site meeting will be scheduled and asked him to be present.10:03 AM:- spoke with Mrs. Gochnauer. she mentioned that she and her son has light headache, but odors are much less now. informed her that the oil company can provide a relocation, if needed. she did not requested relocation. she will asked Mr. Gochnauer to call to schedule a site meeting.10:07 AM:- sent email to Mr. Gochnauer and asked to call back to schedule a site meeting. email copied to Vinny and Ms. Bernier.10:48 AM:- received call from Mr. Gochnauer. scheduled a site visit at 3:30 PM.11:01 AM:- spoke with Vinny and informed him about scheduled site meeting today. either he or someone else from his office will come.3:30 AM:- visited site. very minor odors detected on ground floor. less than 1 ppm recorded on PID. inspected basement. found odors in basement.

PRIVATE RESIDENCE (Continued) **S111457843**

inspected basement floor. basement floor is unfinished concrete floor. no cracks found in visible portion of the floor. any petroleum odors in basement could be from impacted materials (wood rack, metal rack etc.) in basement. based on condition of impacted floor, no subsurface investigation is required at this time, but requires ventilation in basement for some time.3:58 PM:- spoke with Vinny. asked him to install ventilation system in basement by tomorrow morning. asked him to run ventilation system 24 hours for at least a week.01/31/12-Hiralkumar Patel.10:34 AM:- spoke with Vinny and inquired him about ventilation system. he mentioned that he only has property owner's contact info who refused to give tenant's contact. so he had no contact with tenant. he needs to talk to tenant regarding access. informed him that the ventilation system must be installed by the end of today or else case will be referred to legal for enforcement. he requested list of contractors.10:43 AM:- sent email to Vinny with Mr. Gochnauer's contact info and contractor list. asked him to call back by 2 PM today with contractor's name, who will install ventilation, and timing. email copied to Mr. Gochnauer.2:29 PM:- received message from Colleen Higgison from AARCO.Colleen HigggisonAARCO EnvironmentalPH. (631) 586-5900 (O) (631) 433-3743 (C)Fax (631) 586-5910email: chiggison@aarcoenvironmental.com4:39 PM:- spoke with Colleen. she mentioned that AARCO will install a ventilation system in basement today.4:42 PM:- spoke with Ms. Gochnauer and informed her that AARCO will install ventilation in basement today. 02/03/12-Hiralkumar Patel.9:32 AM:- left message for Mr. Gochnauer.02/07/12-Hiralkumar Patel.1:50 PM:- spoke with Mr. Gochnauer. he mentioned that air quality is much better now. there is no odors in his apartment except some odors in bedroom. as he and his wife leave house early is morning, he asked to call back on 02/09/12 for a possible site visit on 02/10/12.1:57 PM:- spoke with Vinny and informed him about the possible site visit on 02/10/12. asked him to be available for a site inspection.02/08/12-Hiralkumar Patel.3:08 PM:- as I will be out of office on 02/10/12, sent email to Mr. Gochanuer and Vinny and asked for a possible site visit at 3 PM on 02/14/12.02/10/12-Hiralkumar Patel. received email from Mr. Gochnauer (at 6:41 PM on 02/08/12). he will be at home at 3:30 PM on 02/14/12.received email from Vinny (at 8:11 AM on 02/09/12). he is available for site visit.10:41 AM:- sent email to Mr. Gochnauer and Vinny and asked to confirm site visit at 3:30 PM on 02/14/12.02/13/12-Hiralkumar Patel. received email from Mr. Gochnauer (at 7:17 AM on 02/11/12). he is available for site visit tomorrow at 3:30 PM.11:44 AM:- left message for Vinny to confirm site visit tomorrow.12:22 PM:- received email from Vinny. he is not available for site visit tomorrow.1:02 PM:- spoke with Vinny and Mr. Gochnauer and scheduled a site visit at 2 PM on 02/15/12.02/15/12-Hiralkumar Patel.9:01 AM:- received email from Mr. Gochnauer. he is out of town, but property owner Mr. Bernier will be at the site at 2 PM for site inspection. he mentioned that smell in the house is much less. some smell in bedrooms and bathroom where there is limited air circulation.10:54 AM:- spoke with Mr. Gochnauer. he is out of town, but owner will be at the site to provide access. he also mentioned that someone removed fan from basement, sometime after yesterday afternoon. and this morning, his wife and son experienced strong odors in house (Mr. Gochnauer was not at home when he sent email this morning and was not known of the fact).11:09 AM:- spoke with Vinny. he mentioned that AARCO removed the fan. informed him about the strong odors in building. he will meet at the site.2:00 PM:- visited

PRIVATE RESIDENCE (Continued) **S111457843**

site. odors detected in basement. inspected basement floor again. found concrete patch on floor running from tanks to the boiler location, which could be location of the old supply line. found some cracks along this concrete patch and based on stain on floor, most of the oil might have accumulated in this area and looks like some oil might have seeped into ground through crack. also found oil soaked base of the wooden work bench. found some contaminated speedy dry under the metal shelf (which has glass jars on it) located in rear of the basement, also in the same area where dark oil stain observed. found some contaminated speedy dry along the building's eastern foundation wall. remaining speedy dry and possible oil seepage to the ground might be causing odors in the building.Vinny did not came for site visit.2:17 PM:- spoke with Vinny from the site. based on observations during the site visit, asked him for following work immediately:- removal of remaining speedy dry from along the eastern wall and also from under the shelf (owner will remove his stuff and move the shelf)- removal of bags of un-used speedy dry that cleanup contractor left behind- removal of two black drums left behind by FDNY after initial response (one contains contaminated material/oil and second is empty)- at least six soil borings: one under the metal shelf, one half way between the metal shelf and eastern foundation wall, one by the cracks along (possible) former supply line area and three along the eastern foundation wall (where tanks are located)informed Vinny that tasks, except soil borings, must be completed by the end of 02/17/12 and a work schedule for soil boring must be submitted by the end of 02/17/12.02/17/12-Hiralkuamr Patel.4:59 PM:- left message for Vinny.02/21/12-Hiralkumar Patel. received message from Vinny (at 5:38 PM on 02/17/12). he has contacted AARCO for required work.10:57 AM:- spoke with Mr. Gochnauer. he mentioned that no work has been done yet and he did not received any call from Vinny.tried Vinny's number, but his number is unavailable and could not leave a voice message.11:25 AM:- spoke with Colleen at AARCO. she mentioned that one of her empolyee received call from Vinny on 02/17/12 inquiring about cost for soil delineation. Colleen tried Vinny's number after that, but someone else answered the phone and said it was wrong number. she tried Vinny's number today, but no response.11:47 AM:- sent email to Vinny and asked him to call back before 1 PM today, or else case will be referred for enforcement.12:30 PM:- tried Vinny's number from other line (718-482-7366) and it worked. Vinny answered the phone. informed Vinny that if he does not complete required work, the case will be referred for enforcement.12:34 PM:- received email from Vinny. he spoke with AARCO for required work.12:42 PM:- spoke with Colleen at AARCO. she spoke with Vinny. she inquired about required work. informed her that the Department requires following:- ventilation system in basement and first floor (if possible)- removal of contaminated speedy dry left over after initial cleanup and other contaminated materials- removal of black drums left by FDNY- removal of unused speedy dry- soil delineation (soil boring to minimum of 2 ft below surface)informed her that ventilation must be installed by the end of today. she will send proposal to Vinny and will call back.1:10 PM:- received call from Colleen. she got OK from Vinny and a crew will go to site between 3 and 4 PM today. crew will remove remaining contaminated material, unused speedy dry and drums. also, a ventilation system will be installed tomorrow morning. she will send written proposal to Vinny for required soil delineation.1:55 PM:- sent letter to Vinny requiring installation of ventilation system in

PRIVATE RESIDENCE (Continued) **S111457843**

basement, removal of contaminated material and other unused cleanup material from the basement, soil delineation and endpoint samples (if needed). asked him to submit documentation regarding installation of ventilation and removal of contaminated material, by tomorrow. also asked to submit report by 03/21/12. letter emailed to Vinny, Colleen, Mr. Gochnauer and Ms. Bernier.2:56 PM:- spoke with Mr. Gochnauer and informed him about AARCO crew coming to the site for cleanup.3:33 PM:- spoke with Roy (631-445-0218), AARCO person who is at the site. asked him to remove contamianted materail from the basement. he is with Mr. Gochnauer and will address the issue.02/22/12-Hiralkumar Patel.4:41 PM:- left message for Colleen.02/23/12-Hiralkumar Patel.11:21 AM:- left message for Jim at AARCO (Colleen was out of office) inquiring update.02/24/12-Hiralkumar Patel.1:08 PM:- left message for Jim at AARCO.2:14 PM:- received message from Jim.3:01 PM:- spoke with Jim. he doesn't know much about the status, but believes that ventilation system has been installed.03/23/12-Hiralkumar Patel.1:52 PM:- spoke with Colleen. they had cleaned up surface material and installed a fan. but did not do any subsurface investigation. asked her to submit documents for work done till date.1:55 PM:- left message for Vinny. informed him that as the department has not received an investigation report, the case will be referred to legal for enforcement.1:59 PM:- sent email to Vinny.03/26/12-Hiralkumar Patel. received email from Vinny (at 11:25 PM on 03/24/12). he mentioned that he was not aware that he suppose to provide a report. he thought that AARCO was handling the issue.03/27/12-Hiralkumar Patel.6:53 AM:- received message from Vinny.3:55 PM:- left message for Vinny. asked him to refer to the Department's letter dated 02/21/12. informed him that the department requires investigation and remediation of contamination. asked him to submit a work schedule for subsurface investigation by the end of 03/30/12.3:58 PM:- spoke with Colleen and informed her about Vinny's email on 03/24/12. she will call Vinny.4:03 PM:- sent email to Vinny and asked him to contact Colleen. also mentioed that work schedule for subsurface investigation must be submitted by the end of 03/30/12.04/02/12-Hiralkumar Patel.12:51 PM:- received email from Vinny. he mentioned that AARCO will schedule for soil delineation.4:32 PM:- spoke with Colleen and scheduled a site inspection at 10 AM on 04/10/12. Colleen proposed to collect soil samples for field observations only and will continue investigation and sample collection for analysis only if finds indication of subsurface contamination.04/10/12-Hiralkumar Patel.10:30 AM:- visited site. met John (631-284-7049) from AARCO. he removed soil (by jack hammer and shovel) in one area along the southern foundation, behind the tanks. found petroleum odors in soil down to 2.5 ft below basement floor. asked John to stop further digging as he did not have PID or sampling jars. informed him that delineation work must be rescheduled with proper equipments. during work, found very thin concrete floor in basement. before begining work, John removed ventilating fan from basement. asked him to reinstall the fan to prevent any odors upstaris.spoke with Ms. Gochnauer, who confirmed no more odors in living area.10:45 AM:- left message for Vinny.12:49 PM:- received call from Vinny. informed him about findings of contaminated soil underneath the basement floor. informed him that the department requires complete delineation and remediation of contamination underneath the basement floor. as cleanup of contaminated soil could be more expensive, Vinny decided to report spill to his insurance company. asked Vinny to provide insurance

PRIVATE RESIDENCE (Continued) **S111457843**

agent's contact info and claim number, by tomorrow.04/11/12-Hiralkumar Patel.3:46 PM:- received call from Vinny. he spoke with insurance company and was informed that there is no pollution coverage. informed Vinny that the department requires delineation and remediation of contamination. he will talk to AARCO and will call back by tomorrow with work schedule.04/18/12-Hiralkumar Patel. received message from Vinny (at 5:10 PM on 04/17/12).9:51 AM:- left message for Vinny.9:52 AM:- spoke with Colleen. she hasn't received any calls from Vinny last week regarding soil delineation/remediation. she will talk to Vinny.04/23/12-Hiralkumar Patel.8:50 AM:- received message from Vinny.04/24/12-Hiralkumar Patel.11:04 AM:- left message for Vinny.12:29 PM:- received call from Vinny. he has spoke with Colleen and trying to schedule cleanup work. informed him that spill cleanup must begin immediately. he will call back by end of 04/27/12 with schedule.05/02/12-Hiralkumar Patel.2:05 PM:- spoke with Colleen. she just received payment for previous work and will submit proposal for required investigation work. informed her that the case will be referred to legal if work schedule not received by noon tomorrow.2:10 PM:- spoke with Vinny and informed him that work schedule must be submitted by noon tomorrow.05/03/12-Hiralkumar Patel.11:54 AM:- received message from Colleen.12:38 PM:- spoke with Colleen. she mentioned that Vinny has signed with contractor and they have scheduled soil delineation on 05/09/12.05/09/12-Hiralkumar Patel.9:25 AM:- visited site. met John from AARCO. he finished first boring to 3 ft depth. found less than 10 ppm on PID below 2 ft depth. asked to submit soil sample from 0-2 ft depth from first boring. they will install more borings.10:39 AM:- spoke with John (631-284-7049). they completed two more borings. less than 20 ppm recorded on PID in second boring with less than 10 ppm below 2 ft depth. asked to collect soil sample from 0-2 ft depth from second boring. in third boring, 51 ppm recorded in soil from 0-1 ft depth and 17 ppm from 1-2 ft depth. less than 10 ppm recorded below 2 ft in third boring. asked to analyze sample from 0-1 ft depth from third boring. he will install two more borings. he will call if any question regarding sampling depth.during visit, about 3 ft distance noticed between the buildings 132 and 136.12:59 PM:- received call from John. he mentioned that high PID readings (upto 198 ppm) were recorded to 5 ft depth in boring # 4 and 5. they stopped at 5 ft depth. informed John that the department requires complete delineation of contamination. asked him to continue vertical and horizontal delineation at and around borings 4 and 5. they found 121 ppm on PID from 0-1 ft depth in boring 6, but only 8 ppm recorded from 1-2 ft depth. asked him to analyze soil from 0-1 ft depth from boring 6. they will install more borings around boring 4 and 5 and continue those borings to clean soil. asked him to collect two soil samples from each boring with contamination (at and around borings 4 and 5): one at highest PID reading and one deepest clean.2:20 PM:- received call from Colleen. she mentioned that crew extended borings in contamianted zone to 7 ft depth and coult not extend further as using hand augers. found contamianted soil at 7 ft depth. asked her to collect two soil samples from each boring that shows contamination: one at highest PID and second deepest soil sample. she mentioned that after reviewing sample results, she will discuss with another consultant regarding further investigation and cleanup.05/23/12-Hiralkumar Patel.9:48 AM:- left message for Colleen.10:30 AM:- received call from Colleen. she will sent email with results. she has informed Vinny about soil contamination and

PRIVATE RESIDENCE (Continued) **S111457843**

referred to another company for cleanup.10:33 AM:- received email from Colleen including sample results. total of eight samples were analyzed and found contamination in four samples.soil analyticals:
----------SB3--------SB4--------SB5--------SB6
0-1 6-7 4-5
4-5Benzene----------69---------56T
oluene----------142----------5,120------4,
530Ethylbenzene----------514------1,450------4,700------4,
130Xylene----------2,990------6,910-----26,100-----21,
2701,2,4-Trimethylbenzene------1,660------3,200-----19,700-----17,
1001,3,5-Trimethylbenzene------1,630------6,560------6,640------5,
460Naphthalene----------139------9,480------5,170------7,
640n-Propylbenzene----------913------2,880----------3,
250sec-Butylbenzene----------1,650------9,350------8,430------7,
280n-Butylbenzene----------301------1,090------2,540------2,
32010:36 AM:- sent email to Colleen and asked to submit site map with sample locations and boring logs.2:28 PM:- left message for Vinny and informed him that the department requires remediation of contamination. asked him to respond by 05/25/12.05/29/12-Hiralkumar Patel.1:06 PM:- spoke with Vinny. he has spoke with Bill at preferred and waiting for price quote. asked him to call back with update by the end of 06/01/121:09 PM:- left message for Colleen.06/27/12-Hiralkumar Patel.3:26 PM:- spoke with Bill. they never got authorization to work.3:29 PM:- tried Vinny's number, but no response.3:38 PM:- spoke with Ms. Bernier. as there is no response from the oil company and due to presence of petroleum contamination in subsurface soil, suggested her to contact her insurance company to perform spill cleanup. she requested copy of spill notes. asked her to submit contact info for insurance borker.3:43 PM:- spoke with Colleen and asked her to submit boring logs and site map with sample locations. asked her to submit these documents today.4:05 PM:- sent email to Ms. Bernier including copy of spill notes. asked her to provide insurance adjuster/broker's contact info.06/28/12-Hiralkumar Patel. received message from Vinny (at 6:38 PM on 06/27/12). he mentioned that he was on vacation for two weeks.9:35 AM:- left message for Vinny.07/03/12-Hiralkumar Patel. received email from Vinny (at 11:59 PM on 07/02/12). he mentioned that he has done everything what the department asked to do.07/05/12-Hiralkumar Patel.12:11 Pm:- received email from Ms. Bernier. she asked to forward available information to her insurance agent at johnvferris@aol.com.07/12/12-Hiralkumar Patel.10:16 AM:- left message for Colleen.10:23 AM:- spoke with Ms. Bernier and received insurance agent's contact info.10:28 AM:- spoke with Mr. Ferris. he asked for copy of available information.John Ferris **insurance broker for property owner**Tower CompanyPh. (516) 884-0235email: johnvferris@aol.comclaim #: 12C201010:36 AM:- left message for Vinny.10:41 AM:- sent email to Colleen and asked her to submit boring logs and site map (including sampling locations) by the end of 07/16/12. email copied to Vinny.10:45 AM:- sent email to Mr. Ferris including sample results and Vinny's contact info. email copied to Ms. Bernier.3:37 PM:- received call from Vinny. his insurance company is Inter Insurance Agency Services Ltd. he asked to contact Tim Taule, insurance broker.Tim Taule **insurance broker for Reliable heating**PH. (310) 773-1327 (718) 361-87033:44 PM:- left message for Mr. Taule.3:49 PM:- spoke with Colleen and asked her to submit boring log/site map by 07/16/12.4:06 PM:- left message for Mr. Rivera at

PRIVATE RESIDENCE (Continued) **S111457843**

Inter Insurance.Javier RiveraInter Insurance Agency Services, Ltd.Ph. (516) 352-7500 Ext. 1302email: jrivera@interinsurance.com07/13/12-Hiralkumar Patel. received message from Tim Derham (at 6:13 PM on 07/12/12) from Inter Insurance.2:35 PM:- spoke with Mr. Derham. he mentioned that Inter Insurance only insures office of reliable heating and there is no pollution liability coverage under their policy, but oil company's trucks are insured by State Farm. he will call back with contact info for state farm agent.Timothy DerhamInter Insurance Agency Services, Ltd.Ph. (516) 352-7500 Ext. 1310email: tderham@interinsurance.com2:41 PM:- sent email to Mr. Derham and asked to provide state farm agent's contact info. email copied to Vinny and Mr. Rivera.3:37 PM:- received email from Mr. Derham including state farm policy number and agent's name.4:30 PM:- spoke with Mr. Lewis. informed him about the spill case and inquired about coverage under policy issued by State Farm. he will look into the policy documents and will call back.Tom LewisState Farm Fire and Casualty CompanyPh. (845) 454-5444email: tom.lewis.pwl1@statefarm.compolicy #: 177 6058 E07 524:38 PM:- sent email to Mr. Lewis with case summary. asked him to reply.5:07 PM:- received message from Mr. Lewis. he mentioned that oil loading and off-loading from truck is not covered under auto insurance and it has to be referred to business insurance.5:08 PM:- received email from Colleen including boring logs and site map. found following information confusing:- as per lab data, soil sample was collected at 4-5 ft depth in SB-6, but boring log does not include any information about sampling at 4-5 ft depth in SB-6- site map is missing location of boring SB-8.07/16/12-Hiralkumar Patel.12:31 PM:- left message for Colleen.12:38 PM:- spoke with Mr. Ferris. he doesn't know anything about cleanup from property owner's insurance company and asked to contact insurance company directly.12:44 PM:- left message for Ms. Bernier.1:18 PM:- sent email to Colleen and asked to submit correct information about boring depths and site map.2:00 PM:- received message from Ms. Bernier.4:18 PM:- received call from Ms. Bernier. informed her that as fill port was not properly closed, it could be building code violation and as a property owner, she also has responsibility for the cleanup. asked her to complete delineation and perform cleanup. she mentioned that there is no coverage for such cleanup under her insurance policy. she requested list of contractors and copy of letter dated 02/21/12. asked her to call back by the end of 07/23/12 with updates.4:33 PM:- sent email to Ms. Bernier with contractor list and copy of email sent on 02/21/12 (with CSL).07/17/12-Hiralkumar Patel.4:05 PM:- received email from Colleen including revised site map with location of boring SB-8. she also mentioned that sample jar was marked incorrectly, but soil boring logs are correct. she did not mentioned the correct depth where soil sample collected from SB-6.4:15 PM:- sent email to Colleen and asked about correct depth where sample collected from SB-6.07/18/12-Hiralkumar Patel.7:52 AM:- received message from Ms. Bernier. she asked to send soil investigation data to ABC Tank.10:10 AM:- sent email to Ms. Bernier including copy of available lab data and boring logs.07/20/12-Hiralkumar Patel.9:51 AM:- received message from Ms. Bernier. she inquired about any other documents availabe.1:05 PM:- left message for Ms. Bernier and informed her that documents sent on 07/18/12 are for her property and the department does not have any other documents.07/26/12-Hiralkumar Patel.11:12 AM:- received message from Colleen.3:25 PM:- spoke with Colleen. asked her to confirm correct depth of sampling from

PRIVATE RESIDENCE (Continued) **S111457843**

SB-6.08/03/12-Hiralkumar Patel.4:20 PM:- received call from Rachel from Hydrotech. Hydrotech has been hired for the required work. Rachel mentioned that none of the sample results exceeds restricted residential cleanup standards. informed her that the department is using unrestricted cleanup standards and requires cleanup of contaminated material. also informed her that if owner wants to use restricted standards then they have to apply for other programs (like superfund or brownsfield). informed Rachel that the department requires excavation of contaminated soil to either clean point or to feasible limits. asked her to leave excavation open, if only safe, until the department reviews endpoint sample results. informed her that at this point, the department does not approve any remedial methods, other than excavation. asked her to provide work schedule. she will talk to property owner and will call back.08/17/12-Hiralkumar Patel.10:49 AM:- spoke with Rachel. she has sent work proposal to property owner and hasn't heard back.10:51 AM:- spoke with Ms. Bernier. she has received cost estimate from two companies and waiting for two more. due to high expense and no coverage from the insurance company, she needs some time collect fund. she is expecting to start work by middle of Sep. 2012. asked her to call back by the end of 08/31/12 with contractor's information.case referred to DEC Urda as Vinny failed to cleanup the spill.09/10/12-Hiralkumar Patel.4:39 PM:- left message for Ms. Bernier.09/13/12-Hiralkumar Patel.9:24 AM:- received message from Ms. Bernier. she mentioned that cleanup work will begin on 09/17/12.4:26 PM:- left message for Ms. Bernier and asked her about the contractor who will do the work.4:54 PM:- received message from Ms. Bernier. she mentioned that Riteway will do the work.09/14/12-Hiralkumar Patel.4:28 PM:- spoke with Rob Hill at Riteway. he confirmed that Riteway has been hired for work. due to some conflicts they had to rescheule the work. they will start soil excavation on 09/19/12. asked Rob to inform the department prior to backfilling of any part of excavation, so a site visit can be performed.09/20/12-Hiralkumar Patel.3:50 PM:- received message from Stephen Erlitz, attorney for Ms. Bernier.Stephen Erlitz **property owner's attorney**Low Firm of Erlitz & Erlitz LLP.151 BroadwayLynbrook, NY 11563Ph. (516) 568-9000Fax (516) 568-9001email: stephenerlitz@aol.com4:14 PM:- spoke with Mr. Erlitz. he asked to copy him on future correspondence regarding this case. he inquired about response from Vinny. informed him that the case has been referred to DEC legal for enforcement against the oil company.09/24/12-Hiralkumar Patel.11:48 AM:- left message for Rob.12:30 PM:- received call from Rob. they are removing contaminated soil. until now, they removed 20 drums of contaminated soil.09/25/12-Hiralkumar Patel.1:38 PM:- spoke with Ms. Bernier to schedule a site visit. she mentioned that her husband Mr. Bernier will be at site today at 3:30 PM.Wilfred BernierPh. (347) 634-79953:15 PM:- visited site. met Mr. Bernier. inspected basement. about 3 ft deep soil been removed from the former tanks location. ventilation system was running in basement.10/23/12-Hiralkumar Patel. received message from Mr. Erlitz (at 3:55 PM on 10/17/12).11:17 AM:- spoke with Mr. Erlitz. he mentioned that Mr. Bernier applied for loan to pay cleanup cost, but loan was turned down and property owner has no funding to support cleanup. they will talk to contractor to discuss payment plan.12/05/12-Hiralkumar Patel.11:27 AM:- spoke with Rob at Riteway regarding cleanup. he mentioned due to financial issues, property owner has asked Riteway to stop work in beginning of Oct. 2012.02/14/13-Hiralkumar Patel. received message from Colleen

PRIVATE RESIDENCE (Continued) **S111457843**

(at 5:15 PM on 02/14/13). she mentioned that Reliable Heating Oil hasn't paid bills. she inquired if AARCO can submit bills to the department.11:02 AM:- left message for Colleen.11:17 AM:- received call from Colleen. informed her that AARCO was working for Reliable Heating Oil and bills can not be submitted to DEC for payments.05/01/13-Hiralkumar Patel. received call from DEC legal. Vinny Burns called legal and informed that Reliable Heating is out of business.06/21/13-Hiralkumar Patel. A default hearing was held at the Region 2 office, in which Department staff attorney John Urda presented a motion for a default judgment against Reliable Heating Oil, Inc. Patel gave supporting testimony and, at the hearing's conclusion, Administrative Law Judge Richard Wissler granted the motion. The ALJ will submit a recommendation to the Commissioner for a final decision.10/29/13-Hiralkumar Patel. received message from Rob (at 2:18 PM on 10/25/13) from Riteway.11:13 AM:- left message for Rob.11:27 AM:- recieved call from Rob. he mentined that property owner is requesting a site visit to discuss cleanup options. informed Rob that property owner has to submit a work plan for review and there is no need for site visit at this time.11/06/13-Hiralkumar Patel. received copy of Decision and Order of the Commissioner.11/14/14-Hiralkumar Patel.11:25 AM:- spoke with Ms. Bernier inquiring cleanup update. she mentioned that due to some financial problems, she can not pay for previous work and contractor will only continue work after full payment of previous work. she also filed lawsuit against Reliable Heating and got judgement in her favor, but there is no response to any summons sent to Reliable Heating.**waiting for corrected boring logs and site map with sample locations???****sample results on hard drive.****case referred to legal against Reliable heating.**DEC requires: 1) complete delineation and remediation of contamination

Remarks: national grid was on scene noticed oil smell. FDNY to scene located oil in basement. contained to concrete floor

Material:

Site ID:	460186
Operable Unit ID:	1210278
Operable Unit:	01
Material ID:	2207880
Material Code:	0001A
Material Name:	#2 Fuel Oil
Case No.:	Not reported
Material FA:	Petroleum
Quantity:	20
Units:	Gallons
Recovered:	Not reported
Resource Affected:	Not reported
Oxygenate:	False

Tank Test:

89 **70 ELCON ST/BKLYN** **NY LTANKS** **S102671483**
70 ELCON STREET **N/A**
NEW YORK CITY, NY

LTANKS:

Site ID:	68948
Spill Number/Closed Date:	8910317 / 12/8/1992
Spill Date:	1/27/1990
Spill Cause:	Tank Overfill
Spill Source:	Private Dwelling
Spill Class:	Known release with minimal potential for fire or hazard. DEC Response. Willing Responsible Party. Corrective action taken.
Cleanup Ceased:	12/8/1992
Cleanup Meets Standard:	True
SWIS:	2401
Investigator:	SIGONA
Referred To:	Not reported
Reported to Dept:	1/27/1990
CID:	Not reported
Water Affected:	Not reported
Spill Notifier:	Responsible Party
Last Inspection:	Not reported
Recommended Penalty:	False
UST Involvement:	False
Remediation Phase:	0
Date Entered In Computer:	1/31/1990
Spill Record Last Update:	12/10/1992
Spiller Name:	Not reported
Spiller Company:	PETRO OIL CO
Spiller Address:	Not reported
Spiller City,St,Zip:	ZZ
Spiller County:	001
Spiller Contact:	Not reported
Spiller Phone:	Not reported
Spiller Extention:	Not reported
DEC Region:	2
DER Facility ID:	65603
DEC Memo:	Not reported
Remarks:	TANK OVERFILL, SPEEDY DRY USED FOR CLEAN UP.

Material:

Site ID:	68948
Operable Unit ID:	937334
Operable Unit:	01
Material ID:	443422
Material Code:	0001A
Material Name:	#2 Fuel Oil
Case No.:	Not reported
Material FA:	Petroleum
Quantity:	1
Units:	Gallons
Recovered:	No
Resource Affected:	Not reported
Oxygenate:	False

Tank Test:

90 **CON EDISON** **NY MANIFEST** **S117314817**
FO 33 ASHFORD ST **N/A**
BROOKLYN, NY 11207

NY MANIFEST:

EPA ID:	NYP004619011
Country:	USA

Mailing Info:

Name:	CON EDISON
Contact:	TOM TEELING
Address:	4 IRVING PLACE 15TH FLOOR
City/State/Zip:	NEW YORK, NY 10003
Country:	USA
Phone:	Not reported

Manifest:

Document ID:	Not reported
Manifest Status:	Not reported
Trans1 State ID:	NJD003812047
Trans2 State ID:	Not reported
Generator Ship Date:	08/05/2014
Trans1 Recv Date:	08/05/2014
Trans2 Recv Date:	Not reported
TSD Site Recv Date:	08/13/2014
Part A Recv Date:	Not reported
Part B Recv Date:	Not reported
Generator EPA ID:	NYP004619011
Trans1 EPA ID:	Not reported
Trans2 EPA ID:	Not reported
TSDF ID:	NJD991291105
Waste Code:	Not reported
Quantity:	100
Units:	G - Gallons (liquids only)* (8.3 pounds)
Number of Containers:	1
Container Type:	TT - Cargo tank, tank trucks
Handling Method:	T Chemical, physical, or biological treatment.
Specific Gravity:	1
Year:	2014
Manifest Tracking Num:	002615658GBF
Import Ind:	N
Export Ind:	N
Discr Quantity Ind:	N
Discr Type Ind:	N
Discr Residue Ind:	N
Discr Partial Reject Ind:	N
Discr Full Reject Ind:	N
Manifest Ref Num:	Not reported
Alt Fac RCRA Id:	Not reported
Alt Fac Sign Date:	Not reported
Mgmt Method Type Code:	H110

91 **A & G DRY/XEP CLEANERS** **NY MANIFEST** **S106435387**
1797 BROADWAY **NY DRYCLEANERS** **N/A**
BROOKLYN, NY 11207

NY MANIFEST:

EPA ID:	NYR000011585
Country:	USA

Mailing Info:

Name:	XEP DRY CLEANERS & TAILOR SHOP
Contact:	PASCUAL DECAMPS
Address:	1797 BROADWAY
City/State/Zip:	BROOKLYN, NY 11207
Country:	USA
Phone:	718-443-2184

Manifest:

Document ID:	Not reported
Manifest Status:	Not reported
Trans1 State ID:	TXR000050930
Trans2 State ID:	OHR000110858
Generator Ship Date:	12/01/2009
Trans1 Recv Date:	12/01/2009
Trans2 Recv Date:	12/10/2009
TSD Site Recv Date:	12/14/2009
Part A Recv Date:	Not reported
Part B Recv Date:	Not reported
Generator EPA ID:	NYR000011585
Trans1 EPA ID:	Not reported
Trans2 EPA ID:	Not reported
TSDF ID:	OHD980587364
Waste Code:	Not reported
Quantity:	390.0
Units:	P - Pounds
Number of Containers:	2.0
Container Type:	DF - Fiberboard or plastic drums (glass)
Handling Method:	R Material recovery of more than 75 percent of the total material.
Specific Gravity:	1.0
Year:	2009
Manifest Tracking Num:	002316175SKS
Import Ind:	N
Export Ind:	N
Discr Quantity Ind:	N
Discr Type Ind:	N
Discr Residue Ind:	N
Discr Partial Reject Ind:	N
Discr Full Reject Ind:	N
Manifest Ref Num:	Not reported
Alt Fac RCRA Id:	Not reported
Alt Fac Sign Date:	Not reported
Mgmt Method Type Code:	H020

Document ID:	Not reported
Manifest Status:	Not reported
Trans1 State ID:	TXR000050930
Trans2 State ID:	OKD981588791
Generator Ship Date:	05/11/2009

A & G DRY/XEP CLEANERS (Continued) **S106435387**

Trans1 Recv Date:	05/11/2009
Trans2 Recv Date:	05/19/2009
TSD Site Recv Date:	05/20/2009
Part A Recv Date:	Not reported
Part B Recv Date:	Not reported
Generator EPA ID:	NYR000011585
Trans1 EPA ID:	Not reported
Trans2 EPA ID:	Not reported
TSDF ID:	OHD980587364
Waste Code:	Not reported
Quantity:	120.0
Units:	P - Pounds
Number of Containers:	2.0
Container Type:	DF - Fiberboard or plastic drums (glass)
Handling Method:	R Material recovery of more than 75 percent of the total material.
Specific Gravity:	1.0
Year:	2009
Manifest Tracking Num:	001805345SKS
Import Ind:	N
Export Ind:	N
Discr Quantity Ind:	N
Discr Type Ind:	N
Discr Residue Ind:	N
Discr Partial Reject Ind:	N
Discr Full Reject Ind:	N
Manifest Ref Num:	Not reported
Alt Fac RCRA Id:	Not reported
Alt Fac Sign Date:	Not reported
Mgmt Method Type Code:	H020

Document ID:	Not reported
Manifest Status:	Not reported
Trans1 State ID:	TXR000050930
Trans2 State ID:	OHR000110858
Generator Ship Date:	12/01/2009
Trans1 Recv Date:	12/01/2009
Trans2 Recv Date:	12/10/2009
TSD Site Recv Date:	12/14/2009
Part A Recv Date:	Not reported
Part B Recv Date:	Not reported
Generator EPA ID:	NYR000011585
Trans1 EPA ID:	Not reported
Trans2 EPA ID:	Not reported
TSDF ID:	OHD980587364
Waste Code:	Not reported
Quantity:	133.0
Units:	P - Pounds
Number of Containers:	1.0
Container Type:	DF - Fiberboard or plastic drums (glass)
Handling Method:	R Material recovery of more than 75 percent of the total material.
Specific Gravity:	1.0
Year:	2009
Manifest Tracking Num:	002316175SKS
Import Ind:	N
Export Ind:	N
Discr Quantity Ind:	N

A & G DRY/XEP CLEANERS (Continued) **S106435387**

Discr Type Ind:	N
Discr Residue Ind:	N
Discr Partial Reject Ind:	N
Discr Full Reject Ind:	N
Manifest Ref Num:	Not reported
Alt Fac RCRA Id:	Not reported
Alt Fac Sign Date:	Not reported
Mgmt Method Type Code:	H020

Document ID:	Not reported
Manifest Status:	Not reported
Trans1 State ID:	TXR000050930
Trans2 State ID:	OKD981588791
Generator Ship Date:	05/11/2009
Trans1 Recv Date:	05/11/2009
Trans2 Recv Date:	05/19/2009
TSD Site Recv Date:	05/20/2009
Part A Recv Date:	Not reported
Part B Recv Date:	Not reported
Generator EPA ID:	NYR000011585
Trans1 EPA ID:	Not reported
Trans2 EPA ID:	Not reported
TSDF ID:	OHD980587364
Waste Code:	Not reported
Quantity:	266.0
Units:	P - Pounds
Number of Containers:	2.0
Container Type:	DF - Fiberboard or plastic drums (glass)
Handling Method:	R Material recovery of more than 75 percent of the total material.
Specific Gravity:	1.0
Year:	2009
Manifest Tracking Num:	001805345SKS
Import Ind:	N
Export Ind:	N
Discr Quantity Ind:	N
Discr Type Ind:	N
Discr Residue Ind:	N
Discr Partial Reject Ind:	N
Discr Full Reject Ind:	N
Manifest Ref Num:	Not reported
Alt Fac RCRA Id:	Not reported
Alt Fac Sign Date:	Not reported
Mgmt Method Type Code:	H020

Document ID:	Not reported
Manifest Status:	Not reported
Trans1 State ID:	TXR000050930
Trans2 State ID:	NJD071629976
Generator Ship Date:	02/13/2009
Trans1 Recv Date:	02/13/2009
Trans2 Recv Date:	02/24/2009
TSD Site Recv Date:	02/25/2009
Part A Recv Date:	Not reported
Part B Recv Date:	Not reported
Generator EPA ID:	NYR000011585

A & G DRY/XEP CLEANERS (Continued) **S106435387**

Trans1 EPA ID:	Not reported
Trans2 EPA ID:	Not reported
TSDF ID:	OHD980587364
Waste Code:	Not reported
Quantity:	390.0
Units:	P - Pounds
Number of Containers:	2.0
Container Type:	DF - Fiberboard or plastic drums (glass)
Handling Method:	R Material recovery of more than 75 percent of the total material.
Specific Gravity:	1.0
Year:	2009
Manifest Tracking Num:	000117970SKS
Import Ind:	N
Export Ind:	N
Discr Quantity Ind:	N
Discr Type Ind:	N
Discr Residue Ind:	N
Discr Partial Reject Ind:	N
Discr Full Reject Ind:	N
Manifest Ref Num:	Not reported
Alt Fac RCRA Id:	Not reported
Alt Fac Sign Date:	Not reported
Mgmt Method Type Code:	H020

Document ID:	Not reported
Manifest Status:	Not reported
Trans1 State ID:	TXR000050930
Trans2 State ID:	OHR000110858
Generator Ship Date:	12/01/2009
Trans1 Recv Date:	12/01/2009
Trans2 Recv Date:	12/10/2009
TSD Site Recv Date:	12/14/2009
Part A Recv Date:	Not reported
Part B Recv Date:	Not reported
Generator EPA ID:	NYR000011585
Trans1 EPA ID:	Not reported
Trans2 EPA ID:	Not reported
TSDF ID:	OHD980587364
Waste Code:	Not reported
Quantity:	60.0
Units:	P - Pounds
Number of Containers:	1.0
Container Type:	DF - Fiberboard or plastic drums (glass)
Handling Method:	R Material recovery of more than 75 percent of the total material.
Specific Gravity:	1.0
Year:	2009
Manifest Tracking Num:	002316175SKS
Import Ind:	N
Export Ind:	N
Discr Quantity Ind:	N
Discr Type Ind:	N
Discr Residue Ind:	N
Discr Partial Reject Ind:	N
Discr Full Reject Ind:	N
Manifest Ref Num:	Not reported
Alt Fac RCRA Id:	Not reported

A & G DRY/XEP CLEANERS (Continued) **S106435387**

Alt Fac Sign Date:	Not reported
Mgmt Method Type Code:	H020

Document ID:	Not reported
Manifest Status:	Not reported
Trans1 State ID:	TXR000050930
Trans2 State ID:	NJD071629976
Generator Ship Date:	02/13/2009
Trans1 Recv Date:	02/13/2009
Trans2 Recv Date:	02/24/2009
TSD Site Recv Date:	02/25/2009
Part A Recv Date:	Not reported
Part B Recv Date:	Not reported
Generator EPA ID:	NYR000011585
Trans1 EPA ID:	Not reported
Trans2 EPA ID:	Not reported
TSDF ID:	OHD980587364
Waste Code:	Not reported
Quantity:	133.0
Units:	P - Pounds
Number of Containers:	1.0
Container Type:	DF - Fiberboard or plastic drums (glass)
Handling Method:	R Material recovery of more than 75 percent of the total material.
Specific Gravity:	1.0
Year:	2009
Manifest Tracking Num:	000117970SKS
Import Ind:	N
Export Ind:	N
Discr Quantity Ind:	N
Discr Type Ind:	N
Discr Residue Ind:	N
Discr Partial Reject Ind:	N
Discr Full Reject Ind:	N
Manifest Ref Num:	Not reported
Alt Fac RCRA Id:	Not reported
Alt Fac Sign Date:	Not reported
Mgmt Method Type Code:	H020

Document ID:	Not reported
Manifest Status:	Not reported
Trans1 State ID:	TXR000050930
Trans2 State ID:	NJD071629976
Generator Ship Date:	05/20/2011
Trans1 Recv Date:	05/20/2011
Trans2 Recv Date:	06/03/2011
TSD Site Recv Date:	06/10/2011
Part A Recv Date:	Not reported
Part B Recv Date:	Not reported
Generator EPA ID:	NYR000011585
Trans1 EPA ID:	Not reported
Trans2 EPA ID:	Not reported
TSDF ID:	RID084802842
Waste Code:	Not reported
Quantity:	100.0
Units:	P - Pounds

A & G DRY/XEP CLEANERS (Continued) **S106435387**

Number of Containers:	1.0
Container Type:	DF - Fiberboard or plastic drums (glass)
Handling Method:	R Material recovery of more than 75 percent of the total material.
Specific Gravity:	1.0
Year:	2011
Manifest Tracking Num:	002593940SKS
Import Ind:	N
Export Ind:	N
Discr Quantity Ind:	N
Discr Type Ind:	N
Discr Residue Ind:	N
Discr Partial Reject Ind:	N
Discr Full Reject Ind:	N
Manifest Ref Num:	Not reported
Alt Fac RCRA Id:	Not reported
Alt Fac Sign Date:	Not reported
Mgmt Method Type Code:	H020

Document ID:	Not reported
Manifest Status:	Not reported
Trans1 State ID:	TXR000050930
Trans2 State ID:	NJD071629976
Generator Ship Date:	05/20/2011
Trans1 Recv Date:	05/20/2011
Trans2 Recv Date:	06/03/2011
TSD Site Recv Date:	06/10/2011
Part A Recv Date:	Not reported
Part B Recv Date:	Not reported
Generator EPA ID:	NYR000011585
Trans1 EPA ID:	Not reported
Trans2 EPA ID:	Not reported
TSDF ID:	RID084802842
Waste Code:	Not reported
Quantity:	80.0
Units:	P - Pounds
Number of Containers:	1.0
Container Type:	DF - Fiberboard or plastic drums (glass)
Handling Method:	R Material recovery of more than 75 percent of the total material.
Specific Gravity:	1.0
Year:	2011
Manifest Tracking Num:	002593940SKS
Import Ind:	N
Export Ind:	N
Discr Quantity Ind:	N
Discr Type Ind:	N
Discr Residue Ind:	N
Discr Partial Reject Ind:	N
Discr Full Reject Ind:	N
Manifest Ref Num:	Not reported
Alt Fac RCRA Id:	Not reported
Alt Fac Sign Date:	Not reported
Mgmt Method Type Code:	H141

Document ID:	Not reported
Manifest Status:	Not reported

A & G DRY/XEP CLEANERS (Continued) **S106435387**

Trans1 State ID:	TXR000050930
Trans2 State ID:	NJD071629976
Generator Ship Date:	05/20/2011
Trans1 Recv Date:	05/20/2011
Trans2 Recv Date:	06/03/2011
TSD Site Recv Date:	06/10/2011
Part A Recv Date:	Not reported
Part B Recv Date:	Not reported
Generator EPA ID:	NYR000011585
Trans1 EPA ID:	Not reported
Trans2 EPA ID:	Not reported
TSDF ID:	RID084802842
Waste Code:	Not reported
Quantity:	220.0
Units:	P - Pounds
Number of Containers:	2.0
Container Type:	DF - Fiberboard or plastic drums (glass)
Handling Method:	R Material recovery of more than 75 percent of the total material.
Specific Gravity:	1.0
Year:	2011
Manifest Tracking Num:	002593940SKS
Import Ind:	N
Export Ind:	N
Discr Quantity Ind:	N
Discr Type Ind:	N
Discr Residue Ind:	N
Discr Partial Reject Ind:	N
Discr Full Reject Ind:	N
Manifest Ref Num:	Not reported
Alt Fac RCRA Id:	Not reported
Alt Fac Sign Date:	Not reported
Mgmt Method Type Code:	H020

Document ID:	Not reported
Manifest Status:	Not reported
Trans1 State ID:	TXR000050930
Trans2 State ID:	NJD00692061
Generator Ship Date:	07/08/2008
Trans1 Recv Date:	07/08/2008
Trans2 Recv Date:	07/21/2008
TSD Site Recv Date:	07/22/2008
Part A Recv Date:	Not reported
Part B Recv Date:	Not reported
Generator EPA ID:	NYR000011585
Trans1 EPA ID:	Not reported
Trans2 EPA ID:	Not reported
TSDF ID:	OHD980587364
Waste Code:	Not reported
Quantity:	196.0
Units:	P - Pounds
Number of Containers:	1.0
Container Type:	DF - Fiberboard or plastic drums (glass)
Handling Method:	R Material recovery of more than 75 percent of the total material.
Specific Gravity:	1.0
Year:	2008
Manifest Tracking Num:	001117468SKS

A & G DRY/XEP CLEANERS (Continued) **S106435387**

Import Ind:	N
Export Ind:	N
Discr Quantity Ind:	N
Discr Type Ind:	N
Discr Residue Ind:	N
Discr Partial Reject Ind:	N
Discr Full Reject Ind:	N
Manifest Ref Num:	Not reported
Alt Fac RCRA Id:	Not reported
Alt Fac Sign Date:	Not reported
Mgmt Method Type Code:	H020

Document ID:	Not reported
Manifest Status:	Not reported
Trans1 State ID:	TXR000050930
Trans2 State ID:	OKD981588791
Generator Ship Date:	02/20/2008
Trans1 Recv Date:	02/20/2008
Trans2 Recv Date:	02/25/2008
TSD Site Recv Date:	02/26/2008
Part A Recv Date:	Not reported
Part B Recv Date:	Not reported
Generator EPA ID:	NYR000011585
Trans1 EPA ID:	Not reported
Trans2 EPA ID:	Not reported
TSDF ID:	OHD980587364
Waste Code:	Not reported
Quantity:	160.0
Units:	P - Pounds
Number of Containers:	1.0
Container Type:	DF - Fiberboard or plastic drums (glass)
Handling Method:	R Material recovery of more than 75 percent of the total material.
Specific Gravity:	1.0
Year:	2008
Manifest Tracking Num:	000083114SKS
Import Ind:	N
Export Ind:	N
Discr Quantity Ind:	N
Discr Type Ind:	N
Discr Residue Ind:	N
Discr Partial Reject Ind:	N
Discr Full Reject Ind:	N
Manifest Ref Num:	Not reported
Alt Fac RCRA Id:	Not reported
Alt Fac Sign Date:	Not reported
Mgmt Method Type Code:	H020

Document ID:	Not reported
Manifest Status:	Not reported
Trans1 State ID:	TXR000050930
Trans2 State ID:	OKD981588791
Generator Ship Date:	02/20/2008
Trans1 Recv Date:	02/20/2008
Trans2 Recv Date:	02/25/2008
TSD Site Recv Date:	02/26/2008

A & G DRY/XEP CLEANERS (Continued) **S106435387**

Part A Recv Date:	Not reported
Part B Recv Date:	Not reported
Generator EPA ID:	NYR000011585
Trans1 EPA ID:	Not reported
Trans2 EPA ID:	Not reported
TSDF ID:	OHD980587364
Waste Code:	Not reported
Quantity:	79.0
Units:	P - Pounds
Number of Containers:	1.0
Container Type:	DF - Fiberboard or plastic drums (glass)
Handling Method:	R Material recovery of more than 75 percent of the total material.
Specific Gravity:	1.0
Year:	2008
Manifest Tracking Num:	000083114SKS
Import Ind:	N
Export Ind:	N
Discr Quantity Ind:	N
Discr Type Ind:	N
Discr Residue Ind:	N
Discr Partial Reject Ind:	N
Discr Full Reject Ind:	N
Manifest Ref Num:	Not reported
Alt Fac RCRA Id:	Not reported
Alt Fac Sign Date:	Not reported
Mgmt Method Type Code:	H020

Document ID:	Not reported
Manifest Status:	Not reported
Trans1 State ID:	TXR000081205
Trans2 State ID:	NJD071629976
Generator Ship Date:	12/11/2012
Trans1 Recv Date:	12/11/2012
Trans2 Recv Date:	12/17/2012
TSD Site Recv Date:	12/18/2012
Part A Recv Date:	Not reported
Part B Recv Date:	Not reported
Generator EPA ID:	NYR000011585
Trans1 EPA ID:	Not reported
Trans2 EPA ID:	Not reported
TSDF ID:	RID084802842
Waste Code:	Not reported
Quantity:	150.0
Units:	P - Pounds
Number of Containers:	2.0
Container Type:	DF - Fiberboard or plastic drums (glass)
Handling Method:	R Material recovery of more than 75 percent of the total material.
Specific Gravity:	1.0
Year:	2012
Manifest Tracking Num:	003310757SKS
Import Ind:	N
Export Ind:	N
Discr Quantity Ind:	N
Discr Type Ind:	N
Discr Residue Ind:	N
Discr Partial Reject Ind:	N

A & G DRY/XEP CLEANERS (Continued) **S106435387**

Discr Full Reject Ind:	N
Manifest Ref Num:	Not reported
Alt Fac RCRA Id:	Not reported
Alt Fac Sign Date:	Not reported
Mgmt Method Type Code:	H020

Document ID:	Not reported
Manifest Status:	Not reported
Trans1 State ID:	TXR000050930
Trans2 State ID:	NJD071629976
Generator Ship Date:	02/23/2012
Trans1 Recv Date:	02/23/2012
Trans2 Recv Date:	03/02/2012
TSD Site Recv Date:	03/05/2012
Part A Recv Date:	Not reported
Part B Recv Date:	Not reported
Generator EPA ID:	NYR000011585
Trans1 EPA ID:	Not reported
Trans2 EPA ID:	Not reported
TSDF ID:	RID084802842
Waste Code:	Not reported
Quantity:	220.0
Units:	P - Pounds
Number of Containers:	2.0
Container Type:	DF - Fiberboard or plastic drums (glass)
Handling Method:	R Material recovery of more than 75 percent of the total material.
Specific Gravity:	1.0
Year:	2012
Manifest Tracking Num:	002730295SKS
Import Ind:	N
Export Ind:	N
Discr Quantity Ind:	N
Discr Type Ind:	N
Discr Residue Ind:	N
Discr Partial Reject Ind:	N
Discr Full Reject Ind:	N
Manifest Ref Num:	Not reported
Alt Fac RCRA Id:	Not reported
Alt Fac Sign Date:	Not reported
Mgmt Method Type Code:	H020

Document ID:	Not reported
Manifest Status:	Not reported
Trans1 State ID:	TXR000081205
Trans2 State ID:	NJD071629976
Generator Ship Date:	12/11/2012
Trans1 Recv Date:	12/11/2012
Trans2 Recv Date:	12/17/2012
TSD Site Recv Date:	12/18/2012
Part A Recv Date:	Not reported
Part B Recv Date:	Not reported
Generator EPA ID:	NYR000011585
Trans1 EPA ID:	Not reported
Trans2 EPA ID:	Not reported
TSDF ID:	RID084802842

A & G DRY/XEP CLEANERS (Continued) **S106435387**

Waste Code:	Not reported
Quantity:	110.0
Units:	P - Pounds
Number of Containers:	1.0
Container Type:	DF - Fiberboard or plastic drums (glass)
Handling Method:	R Material recovery of more than 75 percent of the total material.
Specific Gravity:	1.0
Year:	2012
Manifest Tracking Num:	003310757SKS
Import Ind:	N
Export Ind:	N
Discr Quantity Ind:	N
Discr Type Ind:	N
Discr Residue Ind:	N
Discr Partial Reject Ind:	N
Discr Full Reject Ind:	N
Manifest Ref Num:	Not reported
Alt Fac RCRA Id:	Not reported
Alt Fac Sign Date:	Not reported
Mgmt Method Type Code:	H020

Document ID:	Not reported
Manifest Status:	Not reported
Trans1 State ID:	TXR000050930
Trans2 State ID:	NJD071629976
Generator Ship Date:	02/23/2012
Trans1 Recv Date:	02/23/2012
Trans2 Recv Date:	03/02/2012
TSD Site Recv Date:	03/05/2012
Part A Recv Date:	Not reported
Part B Recv Date:	Not reported
Generator EPA ID:	NYR000011585
Trans1 EPA ID:	Not reported
Trans2 EPA ID:	Not reported
TSDF ID:	RID084802842
Waste Code:	Not reported
Quantity:	110.0
Units:	P - Pounds
Number of Containers:	1.0
Container Type:	DF - Fiberboard or plastic drums (glass)
Handling Method:	R Material recovery of more than 75 percent of the total material.
Specific Gravity:	1.0
Year:	2012
Manifest Tracking Num:	002730295SKS
Import Ind:	N
Export Ind:	N
Discr Quantity Ind:	N
Discr Type Ind:	N
Discr Residue Ind:	N
Discr Partial Reject Ind:	N
Discr Full Reject Ind:	N
Manifest Ref Num:	Not reported
Alt Fac RCRA Id:	Not reported
Alt Fac Sign Date:	Not reported
Mgmt Method Type Code:	H020

A & G DRY/XEP CLEANERS (Continued) **S106435387**

Document ID:	Not reported
Manifest Status:	Not reported
Trans1 State ID:	TXR000081205
Trans2 State ID:	NJD071629976
Generator Ship Date:	12/11/2012
Trans1 Recv Date:	12/11/2012
Trans2 Recv Date:	12/17/2012
TSD Site Recv Date:	12/18/2012
Part A Recv Date:	Not reported
Part B Recv Date:	Not reported
Generator EPA ID:	NYR000011585
Trans1 EPA ID:	Not reported
Trans2 EPA ID:	Not reported
TSDF ID:	RID084802842
Waste Code:	Not reported
Quantity:	330.0
Units:	P - Pounds
Number of Containers:	3.0
Container Type:	DF - Fiberboard or plastic drums (glass)
Handling Method:	R Material recovery of more than 75 percent of the total material.
Specific Gravity:	1.0
Year:	2012
Manifest Tracking Num:	003310757SKS
Import Ind:	N
Export Ind:	N
Discr Quantity Ind:	N
Discr Type Ind:	N
Discr Residue Ind:	N
Discr Partial Reject Ind:	N
Discr Full Reject Ind:	N
Manifest Ref Num:	Not reported
Alt Fac RCRA Id:	Not reported
Alt Fac Sign Date:	Not reported
Mgmt Method Type Code:	H020

Document ID:	Not reported
Manifest Status:	Not reported
Trans1 State ID:	TXR000050930
Trans2 State ID:	NJD071629976
Generator Ship Date:	02/23/2012
Trans1 Recv Date:	02/23/2012
Trans2 Recv Date:	03/02/2012
TSD Site Recv Date:	03/05/2012
Part A Recv Date:	Not reported
Part B Recv Date:	Not reported
Generator EPA ID:	NYR000011585
Trans1 EPA ID:	Not reported
Trans2 EPA ID:	Not reported
TSDF ID:	RID084802842
Waste Code:	Not reported
Quantity:	150.0
Units:	P - Pounds
Number of Containers:	2.0
Container Type:	DF - Fiberboard or plastic drums (glass)
Handling Method:	R Material recovery of more than 75 percent of the total material.
Specific Gravity:	1.0

A & G DRY/XEP CLEANERS (Continued) **S106435387**

Year:	2012
Manifest Tracking Num:	002730295SKS
Import Ind:	N
Export Ind:	N
Discr Quantity Ind:	N
Discr Type Ind:	N
Discr Residue Ind:	N
Discr Partial Reject Ind:	N
Discr Full Reject Ind:	N
Manifest Ref Num:	Not reported
Alt Fac RCRA Id:	Not reported
Alt Fac Sign Date:	Not reported
Mgmt Method Type Code:	H141

Document ID:	Not reported
Manifest Status:	Not reported
Trans1 State ID:	TXR000081205
Trans2 State ID:	MAD039322250
Generator Ship Date:	09/26/2013
Trans1 Recv Date:	09/26/2013
Trans2 Recv Date:	10/10/2013
TSD Site Recv Date:	10/11/2013
Part A Recv Date:	Not reported
Part B Recv Date:	Not reported
Generator EPA ID:	NYR000011585
Trans1 EPA ID:	Not reported
Trans2 EPA ID:	Not reported
TSDF ID:	OHD980587364
Waste Code:	Not reported
Quantity:	1
Units:	P - Pounds
Number of Containers:	1
Container Type:	DF - Fiberboard or plastic drums (glass)
Handling Method:	R Material recovery of more than 75 percent of the total material.
Specific Gravity:	1
Year:	2013
Manifest Tracking Num:	003309796SKS
Import Ind:	N
Export Ind:	N
Discr Quantity Ind:	N
Discr Type Ind:	N
Discr Residue Ind:	N
Discr Partial Reject Ind:	N
Discr Full Reject Ind:	N
Manifest Ref Num:	Not reported
Alt Fac RCRA Id:	Not reported
Alt Fac Sign Date:	Not reported
Mgmt Method Type Code:	H020

DRYCLEANERS:

Facility ID:	2-6105-00681
Phone Number:	718-443-2184
Region:	Not reported
Registration Effective Date:	12/27/2002 14:32:29:933
Inspection Date:	09FEB4
Install Date:	99

A & G DRY/XEP CLEANERS (Continued) **S106435387**

Drop Shop: Not reported
Shutdown: Not reported
Alternate Solvent: Not reported
Current Business: Not reported

---

91 **EDR US Hist Cleaners** **1015006104**
1797 BROADWAY **N/A**
BROOKLYN, NY 11207

EDR Historical Cleaners:

Name: X E P CLEANERS
Year: 1999
Address: 1797 BROADWAY

Name: X E P CLEANERS
Year: 2000
Address: 1797 BROADWAY

Name: XEP CLEANERS
Year: 2001
Address: 1797 BROADWAY

Name: XEP CLEANERS
Year: 2002
Address: 1797 BROADWAY

Name: A & G DRY CLEANERS
Year: 2004
Address: 1797 BROADWAY

Name: A & G DRY CLEANERS
Year: 2005
Address: 1797 BROADWAY

Name: X E P CLEANERS
Year: 2005
Address: 1797 BROADWAY

Name: A & G DRY CLEANERS
Year: 2006
Address: 1797 BROADWAY

Name: A & G DRY CLEANERS
Year: 2007
Address: 1797 BROADWAY

Name: A & G DRY CLEANERS
Year: 2008
Address: 1797 BROADWAY

Name: XEP CLEANERS
Year: 2010
Address: 1797 BROADWAY

Name: A & G DRY CLEANERS
Year: 2010
Address: 1797 BROADWAY

(Continued) **1015006104**

Name: X E P CLEANERS
Year: 2011
Address: 1797 BROADWAY

Name: A & G DRY CLEANERS
Year: 2011
Address: 1797 BROADWAY

Name: A & G DRY CLEANERS
Year: 2012
Address: 1797 BROADWAY

Name: X E P CLEANERS
Year: 2012
Address: 1797 BROADWAY

---

91 **XEP DRY CLEANERS & TAILOR SHOP** **RCRA-SQG** **1001028926**
1797 BROADWAY **NYR000011585**
BROOKLYN, NY 11207

RCRA-SQG:
Date form received by agency: 01/01/2007
Facility name: XEP DRY CLEANERS & TAILOR SHOP
Facility address: 1797 BROADWAY
BROOKLYN, NY 11207
EPA ID: NYR000011585
Mailing address: BROADWAY
BROOKLYN, NY 11207
Contact: PASCUAL DECAMPS
Contact address: BROADWAY
BROOKLYN, NY 11207
Contact country: US
Contact telephone: (718) 443-2184
Contact email: Not reported
EPA Region: 02
Classification: Small Small Quantity Generator
Description: Handler: generates more than 100 and less than 1000 kg of hazardous waste during any calendar month and accumulates less than 6000 kg of hazardous waste at any time; or generates 100 kg or less of hazardous waste during any calendar month, and accumulates more than 1000 kg of hazardous waste at any time

Owner/Operator Summary:
Owner/operator name: MALL REALTY CORP
Owner/operator address: 805 VAN SICLEN AVE
BROOKLYN, NY 11207
Owner/operator country: US
Owner/operator telephone: (718) 443-2184
Legal status: Private
Owner/Operator Type: Operator
Owner/Op start date: Not reported
Owner/Op end date: Not reported

Owner/operator name: MALL REALTY CORP
Owner/operator address: 805 VAN SICLEN AVE
BROOKLYN, NY 11207
Owner/operator country: US

XEP DRY CLEANERS & TAILOR SHOP (Continued) **1001028926**

Owner/operator telephone: (718) 443-2184
Legal status: Private
Owner/Operator Type: Owner
Owner/Op start date: Not reported
Owner/Op end date: Not reported

Handler Activities Summary:
U.S. importer of hazardous waste: No
Mixed waste (haz. and radioactive): No
Recycler of hazardous waste: No
Transporter of hazardous waste: No
Treater, storer or disposer of HW: No
Underground injection activity: No
On-site burner exemption: No
Furnace exemption: No
Used oil fuel burner: No
Used oil processor: No
User oil refiner: No
Used oil fuel marketer to burner: No
Used oil Specification marketer: No
Used oil transfer facility: No
Used oil transporter: No

Historical Generators:
Date form received by agency: 01/01/2006
Site name: XEP DRY CLEANERS & TAILOR SHOP
Classification: Conditionally Exempt Small Quantity Generator

Date form received by agency: 08/15/1995
Site name: XEP DRY CLEANERS & TAILOR SHOP
Classification: Small Quantity Generator

Hazardous Waste Summary:
Waste code: NONE
Waste name: None

Violation Status: No violations found

---

92 **SB # 21533** **NY Spills** **S106721359**
12 JEROME STREET **N/A**
BROOKLYN, NY

SPILLS:
Facility ID: 0408119
Facility Type: ER
DER Facility ID: 267976
Site ID: 332761
DEC Region: 2
Spill Date: 10/21/2004
Spill Number/Closed Date: 0408119 / 12/28/2004
Spill Cause: Unknown
Spill Class: Possible release with minimal potential for fire or hazard or Known release with no damage. DEC Response. Willing Responsible Party. Corrective action taken.
SWIS: 2401
Investigator: GDBREEN
Referred To: Not reported

SB # 21533 (Continued) **S106721359**

Reported to Dept:	10/22/2004
CID:	444
Water Affected:	Not reported
Spill Source:	Unknown
Spill Notifier:	Responsible Party
Cleanup Ceased:	Not reported
Cleanup Meets Std:	False
Last Inspection:	Not reported
Recommended Penalty:	False
UST Trust:	False
Remediation Phase:	0
Date Entered In Computer:	10/22/2004
Spill Record Last Update:	12/28/2004
Spiller Name:	ERT DESK
Spiller Company:	SB # 21533
Spiller Address:	12 JEROME STREET
Spiller City,St,Zip:	BROOKLYN, NY
Spiller Company:	001
Contact Name:	ERT DESK
Contact Phone:	(212) 580-8383
DEC Memo:	Employee REPORTS he FOUND APPROX. 1 GAL OF UNKNOWN OIL ON APPROX. 5 GAL'S OF WATER. NOSEWERS OR WATERWAYS APPEAR TO BE AFFECTED. OWNER OF SUBSTANCES IS UNKNOWN. NO KNOWN SUBSTANTIAL CRACKS IN STRUCTURE. ENIVIR. TAG# 05469 PLACED. 1 LIQ. SAMPLE TAKEN FROM SPILL LSN# 04-08631-001 < 1.0PPMLAB SEQ # 04-08632-001: Analysis indicates the presence of a substance similar to a lubricating oil.UPDATE********** 11-04-04 12:35HRS N. DREVITCH (ENV OPS) REPORTS, DOUBLE WASHED USING BIO GEN 760. TAG REMOVED AND NO SUMP FOUND. JOB IS 100% COMPLETED.
Remarks:	NO TO 5 QUESTIONS: LAB RESULTS LESS THAN 1PPM; CLEAN UP I SPENDING A REMOVAL OF A CAR OVER SERVICE BOX: CONED # 155914

Material:

Site ID:	332761
Operable Unit ID:	1094973
Operable Unit:	01
Material ID:	575104
Material Code:	0066A
Material Name:	UNKNOWN PETROLEUM
Case No.:	Not reported
Material FA:	Petroleum
Quantity:	1
Units:	Gallons
Recovered:	No
Resource Affected:	Not reported
Oxygenate:	False

Tank Test:

92 **CON EDISON SERVICE BOX 21530** **RCRA NonGen / NLR** **1014919198**
9 JEROME ST F OF **NJ MANIFEST** **NYP004233557**
BROOKLYN, NY 11207

RCRA NonGen / NLR:

Date form received by agency:	05/12/2011
Facility name:	CON EDISON SERVICE BOX 21530
Facility address:	9 JEROME ST F OF BROOKLYN, NY 11207
EPA ID:	NYP004233557
Mailing address:	IRVING PLAZA RM 828 NEW YORK, NY 10003
Contact:	WILLIAM HOUSE
Contact address:	Not reported Not reported
Contact country:	Not reported
Contact telephone:	(718) 802-5194
Contact email:	Not reported
EPA Region:	02
Classification:	Non-Generator
Description:	Handler: Non-Generators do not presently generate hazardous waste

Handler Activities Summary:

U.S. importer of hazardous waste:	No
Mixed waste (haz. and radioactive):	No
Recycler of hazardous waste:	No
Transporter of hazardous waste:	No
Treater, storer or disposer of HW:	No
Underground injection activity:	No
On-site burner exemption:	No
Furnace exemption:	No
Used oil fuel burner:	No
Used oil processor:	No
User oil refiner:	No
Used oil fuel marketer to burner:	No
Used oil Specification marketer:	No
Used oil transfer facility:	No
Used oil transporter:	No

Historical Generators:

Date form received by agency:	04/12/2011
Site name:	CON EDISON SERVICE BOX 21530
Classification:	Conditionally Exempt Small Quantity Generator
Violation Status:	No violations found

NJ MANIFEST:

EPA Id:	NYP004233557
Mail Address:	IRVING PLAZA RM 828
Mail City/State/Zip:	NEW YORK, NY 10003
Facility Phone:	Not reported
Emergency Phone:	Not reported
Contact:	WILLIAM HOUSE
Comments:	Not reported
SIC Code:	Not reported
County:	NY047
Municipal:	Not reported
Previous EPA Id:	Not reported
Gen Flag:	Not reported

CON EDISON SERVICE BOX 21530 (Continued) **1014919198**

Trans Flag:	Not reported
TSDF Flag:	Not reported
Name Change:	Not reported
Date Change:	Not reported

Manifest:

Manifest Number:	001055530GBF
EPA ID:	NYP004233557
Date Shipped:	4/12/2011
TSDF EPA ID:	NJD002200046
Transporter EPA ID:	NYD006982359
Transporter 2 EPA ID:	Not reported
Transporter 3 EPA ID:	Not reported
Transporter 4 EPA ID:	Not reported
Transporter 5 EPA ID:	Not reported
Transporter 6 EPA ID:	Not reported
Transporter 7 EPA ID:	Not reported
Transporter 8 EPA ID:	Not reported
Transporter 10 EPA ID:	Not reported
Date Trans1 Transported Waste:	Not reported
Date Trans2 Transported Waste:	Not reported
Date Trans3 Transported Waste:	Not reported
Date Trans4 Transported Waste:	Not reported
Date Trans5 Transported Waste:	Not reported
Date Trans6 Transported Waste:	Not reported
Date Trans7 Transported Waste:	Not reported
Date Trans8 Transported Waste:	Not reported
Date Trans9 Transported Waste:	Not reported
Date Trans10 Transported Waste:	Not reported
Date TSDF Received Waste:	Not reported
Generator EPA Facility Name:	CONSOLIDATED EDISON CO OF NY SB #21530
Transporter-1 EPA Facility Name:	CONSOLIDATED EDISON CO OF NY
TSDF EPA Facility Name:	CYCLE CHEM INC
QTY Units:	kilograms
Transporter SEQ ID:	1.00
Transporter-1 Date:	4/12/2011
Waste SEQ ID:	1.00
Waste Type Code 2:	Not reported
Waste Type Code 3:	Not reported
Waste Type Code 4:	Not reported
Waste Type Code 5:	Not reported
Waste Type Code 6:	Not reported
Date Accepted:	4/29/2011
Manifest Discrepancy Type:	Quantity
Data Entry Number:	Not reported
Was Load Rejected:	NEW YORK, NY 10003
Reason Load Was Rejected:	Not reported

Waste:

Manifest Year:	2011 New Jersey Manifest Data
Waste Code:	D008
Hand Code:	H141
Quantity:	320.00 kilograms

92 **CONSOLIDATED EDISON** **NY MANIFEST** **S111157817**
9 JEROME ST **N/A**
BROOKLYN, NY 11201

NY MANIFEST:

EPA ID:	NYP004233557
Country:	USA

Mailing Info:

Name:	CONSOLIDATED EDISON
Contact:	TOM TEELING
Address:	4 IRVING PLACE RM 828
City/State/Zip:	NEW YORK, NY 10003
Country:	USA
Phone:	212-460-3770

Manifest:

Document ID:	Not reported
Manifest Status:	Not reported
Trans1 State ID:	NYD006982359
Trans2 State ID:	Not reported
Generator Ship Date:	04/12/2011
Trans1 Recv Date:	04/29/2011
Trans2 Recv Date:	Not reported
TSD Site Recv Date:	04/29/2011
Part A Recv Date:	Not reported
Part B Recv Date:	Not reported
Generator EPA ID:	NYP004233557
Trans1 EPA ID:	Not reported
Trans2 EPA ID:	Not reported
TSDF ID:	NJD002200046
Waste Code:	Not reported
Quantity:	320.0
Units:	K - Kilograms (2.2 pounds)
Number of Containers:	1.0
Container Type:	TT - Cargo tank, tank trucks
Handling Method:	B Incineration, heat recovery, burning.
Specific Gravity:	1.0
Year:	2011
Manifest Tracking Num:	001055530GBF
Import Ind:	N
Export Ind:	N
Discr Quantity Ind:	Y
Discr Type Ind:	N
Discr Residue Ind:	N
Discr Partial Reject Ind:	N
Discr Full Reject Ind:	N
Manifest Ref Num:	Not reported
Alt Fac RCRA Id:	Not reported
Alt Fac Sign Date:	Not reported
Mgmt Method Type Code:	H141

93 **CON EDISON** **NY MANIFEST** **S117315236**
154 SUNNYSIDE AVE **N/A**
BROOKLYN, NY 11207

NY MANIFEST:

EPA ID:	NYP004623740
Country:	USA

Mailing Info:

Name:	CON EDISON
Contact:	TOM TEELING
Address:	4 IRVING PLACE 15TH FLOOR
City/State/Zip:	NEW YORK, NY 10003
Country:	USA
Phone:	Not reported

Manifest:

Document ID:	Not reported
Manifest Status:	Not reported
Trans1 State ID:	NJD003812047
Trans2 State ID:	Not reported
Generator Ship Date:	08/11/2014
Trans1 Recv Date:	08/11/2014
Trans2 Recv Date:	Not reported
TSD Site Recv Date:	08/14/2014
Part A Recv Date:	Not reported
Part B Recv Date:	Not reported
Generator EPA ID:	NYP004623740
Trans1 EPA ID:	Not reported
Trans2 EPA ID:	Not reported
TSDF ID:	NJD991291105
Waste Code:	Not reported
Quantity:	300
Units:	G - Gallons (liquids only)* (8.3 pounds)
Number of Containers:	1
Container Type:	TT - Cargo tank, tank trucks
Handling Method:	T Chemical, physical, or biological treatment.
Specific Gravity:	1
Year:	2014
Manifest Tracking Num:	002616017GBF
Import Ind:	N
Export Ind:	N
Discr Quantity Ind:	N
Discr Type Ind:	N
Discr Residue Ind:	N
Discr Partial Reject Ind:	N
Discr Full Reject Ind:	N
Manifest Ref Num:	Not reported
Alt Fac RCRA Id:	Not reported
Alt Fac Sign Date:	Not reported
Mgmt Method Type Code:	H110

94 **ROADWAY** **NY Spills** **S109205860**
ATLANTIC AVE/CRESENT ST **N/A**
BROOKLYNN, NY

SPILLS:

Facility ID:	0803818
Facility Type:	ER
DER Facility ID:	349895
Site ID:	400614
DEC Region:	2
Spill Date:	7/1/2008
Spill Number/Closed Date:	0803818 / 7/2/2008
Spill Cause:	Equipment Failure
Spill Class:	Known release with minimal potential for fire or hazard. DEC Response. Willing Responsible Party. Corrective action taken.
SWIS:	2401
Investigator:	smsanges
Referred To:	Not reported
Reported to Dept:	7/1/2008
CID:	81
Water Affected:	Not reported
Spill Source:	Commercial Vehicle
Spill Notifier:	Responsible Party
Cleanup Ceased:	Not reported
Cleanup Meets Std:	False
Last Inspection:	Not reported
Recommended Penalty:	False
UST Trust:	False
Remediation Phase:	0
Date Entered In Computer:	7/2/2008
Spill Record Last Update:	7/2/2008
Spiller Name:	CATHY PERKINS
Spiller Company:	ROADWAY
Spiller Address:	ATLANTIC AVE/CRESENT ST
Spiller City,St,Zip:	BROOKLYNN, NY
Spiller Company:	001
Contact Name:	CATHY PERKINS
Contact Phone:	(646) 772-8236
DEC Memo:	minor spill - cleanup completed by Transit
Remarks:	Spill in road, did flow ito sewer. Clean up complete.

Material:

Site ID:	400614
Operable Unit ID:	1157431
Operable Unit:	01
Material ID:	2148450
Material Code:	0010
Material Name:	Hydraulic Oil
Case No.:	Not reported
Material FA:	Petroleum
Quantity:	1
Units:	Gallons
Recovered:	No
Resource Affected:	Not reported
Oxygenate:	False

Tank Test:

94 **MANHOLE #3703** **NY Spills** **S103573811**
ATLANTIC AVE E OF CRESENT **N/A**
BROOKLYN, NY

SPILLS:

Facility ID:	9809733
Facility Type:	ER
DER Facility ID:	253327
Site ID:	314184
DEC Region:	2
Spill Date:	11/3/1998
Spill Number/Closed Date:	9809733 / 11/4/2002
Spill Cause:	Unknown
Spill Class:	Known release with minimal potential for fire or hazard. DEC Response. Willing Responsible Party. Corrective action taken.
SWIS:	2401
Investigator:	CAENGELH
Referred To:	Not reported
Reported to Dept:	11/3/1998
CID:	351
Water Affected:	Not reported
Spill Source:	Unknown
Spill Notifier:	Affected Persons
Cleanup Ceased:	Not reported
Cleanup Meets Std:	False
Last Inspection:	Not reported
Recommended Penalty:	False
UST Trust:	False
Remediation Phase:	0
Date Entered In Computer:	11/3/1998
Spill Record Last Update:	11/5/2002
Spiller Name:	Not reported
Spiller Company:	UNKNOWN
Spiller Address:	Not reported
Spiller City,St,Zip:	NY
Spiller Company:	999
Contact Name:	ANDY ROWLAND
Contact Phone:	(212) 580-6763
DEC Memo:	Prior to Sept, 2004 data translation this spill Lead_DEC Field was "ENGELHARDT"E2MIS NOTES 12100503-NOV-1998 10:10 PARISI FOD OPERATOR REPORTS FOUND 2 QTS UNKNOWN OIL IN 50 GALS WATER.IN MH 3703 SS ATLANTIC AV 70'E/OCRESCENT ST. SAMPLE TAKEN AND TAG#08877 HUNG. NO WATERWAYS OR SEWERS AFFECTED. IT IS CONTAINED. FOD ON LOC DOING SCHUPDATE - @ 1725 HRS LAB RESULTS RECEIVED PCB 12 PPM. SEQ#98-12033. #12255 VDC.UPDATE =========D.WELLS QUEENS FLUSH REPORTS CLEANUP COMPLETED WITH SLIX & STOP TAG #08877 REMOVED. #12255 VDC.UPDATE -11/4/98 - INCIDENT IS CLOSED
Remarks:	2 PINTS OF UNKNOWN OIL FOUND ON 50 GALLONS OF WATER - CON ED SPILL #121005

Material:

Site ID:	314184
Operable Unit ID:	1070812
Operable Unit:	01
Material ID:	313631
Material Code:	0066A
Material Name:	UNKNOWN PETROLEUM
Case No.:	Not reported
Material FA:	Petroleum
Quantity:	1

MANHOLE #3703 (Continued) **S103573811**

Units: Gallons
Recovered: No
Resource Affected: Not reported
Oxygenate: False

Tank Test:

---

94 **EDR US Hist Auto Stat** **1015435512**
3394 ATLANTIC AVE **N/A**
BROOKLYN, NY 11208

EDR Historical Auto Stations:

Name: MIDWAY AUTO COLLISION
Year: 1999
Address: 3394 ATLANTIC AVE

Name: MIDWAY AUTO COLLISION
Year: 2000
Address: 3394 ATLANTIC AVE

Name: MIDWAY AUTO COLLISION
Year: 2001
Address: 3394 ATLANTIC AVE

Name: SCALLEYS COLLISION CORP
Year: 2002
Address: 3394 ATLANTIC AVE

Name: SCALLEYS COLLISION CORP
Year: 2003
Address: 3394 ATLANTIC AVE

Name: MIDWAY AUTO COLLISION
Year: 2004
Address: 3394 ATLANTIC AVE

Name: SCALLEYS COLLISION CORP
Year: 2005
Address: 3394 ATLANTIC AVE

Name: SCALLEYS COLLISION CORP
Year: 2006
Address: 3394 ATLANTIC AVE

Name: SCALLEYS COLLISION CORP
Year: 2007
Address: 3394 ATLANTIC AVE

Name: SCALLEYS COLLISION CORP
Year: 2008
Address: 3394 ATLANTIC AVE

Name: SCALLEYS COLLISION CORP
Year: 2009
Address: 3394 ATLANTIC AVE

(Continued) **1015435512**

Name: MIDWAY AUTO COLLISION
Year: 2010
Address: 3394 ATLANTIC AVE

Name: MIDWAY AUTO COLLISION
Year: 2011
Address: 3394 ATLANTIC AVE

Name: MIDWAY AUTO COLLISION
Year: 2012
Address: 3394 ATLANTIC AVE

---

94 **MIDWAY AUTO COLLISION** **RCRA NonGen / NLR** **1000435642**
3394 ATLANTIC AVE **FINDS** **NYD981172992**
BROOKLYN, NY 11208 **NY MANIFEST**

RCRA NonGen / NLR:
Date form received by agency: 01/01/2007
Facility name: MIDWAY AUTO COLLISION
Facility address: 3394 ATLANTIC AVE
BROOKLYN, NY 112082023
EPA ID: NYD981172992
Mailing address: ATLANTIC AVE
BROOKLYN, NY 11208
Contact: Not reported
Contact address: ATLANTIC AVE
BROOKLYN, NY 11208
Contact country: US
Contact telephone: Not reported
Contact email: Not reported
EPA Region: 02
Classification: Non-Generator
Description: Handler: Non-Generators do not presently generate hazardous waste

Owner/Operator Summary:
Owner/operator name: DENNIS SCALLEY
Owner/operator address: NOT REQUIRED
NOT REQUIRED, WY 99999
Owner/operator country: US
Owner/operator telephone: (212) 555-1212
Legal status: Private
Owner/Operator Type: Owner
Owner/Op start date: Not reported
Owner/Op end date: Not reported

Owner/operator name: DENNIS SCALLEY
Owner/operator address: NOT REQUIRED
NOT REQUIRED, WY 99999
Owner/operator country: US
Owner/operator telephone: (212) 555-1212
Legal status: Private
Owner/Operator Type: Operator
Owner/Op start date: Not reported
Owner/Op end date: Not reported

Handler Activities Summary:
U.S. importer of hazardous waste: No

MIDWAY AUTO COLLISION (Continued) **1000435642**

Mixed waste (haz. and radioactive):	No
Recycler of hazardous waste:	No
Transporter of hazardous waste:	No
Treater, storer or disposer of HW:	No
Underground injection activity:	No
On-site burner exemption:	No
Furnace exemption:	No
Used oil fuel burner:	No
Used oil processor:	No
User oil refiner:	No
Used oil fuel marketer to burner:	No
Used oil Specification marketer:	No
Used oil transfer facility:	No
Used oil transporter:	No

Historical Generators:

Date form received by agency: 01/01/2006
Site name: MIDWAY AUTO COLLISION
Classification: Not a generator, verified

Date form received by agency: 07/08/1999
Site name: MIDWAY AUTO COLLISION
Classification: Not a generator, verified

Date form received by agency: 12/05/1985
Site name: MIDWAY AUTO COLLISION
Classification: Small Quantity Generator

Hazardous Waste Summary:

Waste code: D001
Waste name: IGNITABLE HAZARDOUS WASTES ARE THOSE WASTES WHICH HAVE A FLASHPOINT OF LESS THAN 140 DEGREES FAHRENHEIT AS DETERMINED BY A PENSKY-MARTENS CLOSED CUP FLASH POINT TESTER. ANOTHER METHOD OF DETERMINING THE FLASH POINT OF A WASTE IS TO REVIEW THE MATERIAL SAFETY DATA SHEET, WHICH CAN BE OBTAINED FROM THE MANUFACTURER OR DISTRIBUTOR OF THE MATERIAL. LACQUER THINNER IS AN EXAMPLE OF A COMMONLY USED SOLVENT WHICH WOULD BE CONSIDERED AS IGNITABLE HAZARDOUS WASTE.

Violation Status: No violations found

FINDS:

Registry ID: 110004401549

Environmental Interest/Information System

RCRAInfo is a national information system that supports the Resource Conservation and Recovery Act (RCRA) program through the tracking of events and activities related to facilities that generate, transport, and treat, store, or dispose of hazardous waste. RCRAInfo allows RCRA program staff to track the notification, permit, compliance, and corrective action activities required under RCRA.

FIS (New York - Facility Information System) is New York's Department of Environmental Conservation (DEC) information system for tracking environmental facility information found across the State.

MIDWAY AUTO COLLISION (Continued) **1000435642**

NY MANIFEST:
EPA ID: NYD981172992
Country: USA

Mailing Info:
Name: MIDWAY AUTO COLLISION INC
Contact: MIDWAY AUTO COLLISION INC
Address: 3394 ATLANTIC AVENUE
City/State/Zip: BROOKLYN, NY 11208
Country: USA
Phone: 718-827-6355

Manifest:

Document ID: NJA0628500
Manifest Status: Completed copy
Trans1 State ID: 000000000
Trans2 State ID: 000000000
Generator Ship Date: 07/31/1989
Trans1 Recv Date: 07/31/1989
Trans2 Recv Date: / /
TSD Site Recv Date: 08/01/1989
Part A Recv Date: 08/08/1989
Part B Recv Date: 08/10/1989
Generator EPA ID: NYD981172992
Trans1 EPA ID: NJD980787147
Trans2 EPA ID: Not reported
TSDF ID: NJD002454544
Waste Code: F005 - UNKNOWN
Quantity: 00100
Units: G - Gallons (liquids only)* (8.3 pounds)
Number of Containers: 001
Container Type: TT - Cargo tank, tank trucks
Handling Method: B Incineration, heat recovery, burning.
Specific Gravity: 100
Year: 1989

---

94 **PERSAUD GOUTAM - PRIVATE RESIDENCE** **FINDS** **1016198896**
306 CRESCENT ST **N/A**
BROOKLYN, NY 11208

FINDS:

Registry ID: 110004323303

Environmental Interest/Information System
RCRAInfo is a national information system that supports the Resource Conservation and Recovery Act (RCRA) program through the tracking of events and activities related to facilities that generate, transport, and treat, store, or dispose of hazardous waste. RCRAInfo allows RCRA program staff to track the notification, permit, compliance, and corrective action activities required under RCRA.

94 **PERSAUD GOUTAM - PRIVATE RESIDENCE** **RCRA NonGen / NLR** **1000981420**
306 CRESCENT ST **NY MANIFEST** **NY0000990556**
BROOKLYN, NY 11208

RCRA NonGen / NLR:

Date form received by agency:	01/01/2007
Facility name:	PERSAUD GOUTAM - PRIVATE RESIDENCE
Facility address:	306 CRESCENT ST BROOKLYN, NY 112082002
EPA ID:	NY0000990556
Mailing address:	CRESCENT ST BROOKLYN, NY 11208
Contact:	EDWARD SANVENERO JR
Contact address:	CRESCENT ST BROOKLYN, NY 11208
Contact country:	US
Contact telephone:	(718) 832-2300
Contact email:	Not reported
EPA Region:	02
Classification:	Non-Generator
Description:	Handler: Non-Generators do not presently generate hazardous waste

Owner/Operator Summary:

Owner/operator name:	GOUTAM PERSAUD
Owner/operator address:	302 CRESCENT ST BROOKLYN, NY 11208
Owner/operator country:	US
Owner/operator telephone:	(718) 235-7685
Legal status:	Private
Owner/Operator Type:	Owner
Owner/Op start date:	Not reported
Owner/Op end date:	Not reported

Owner/operator name:	GOUTAM PERSAUD
Owner/operator address:	302 CRESCENT ST BROOKLYN, NY 11208
Owner/operator country:	US
Owner/operator telephone:	(718) 235-7685
Legal status:	Private
Owner/Operator Type:	Operator
Owner/Op start date:	Not reported
Owner/Op end date:	Not reported

Handler Activities Summary:

U.S. importer of hazardous waste:	No
Mixed waste (haz. and radioactive):	No
Recycler of hazardous waste:	No
Transporter of hazardous waste:	No
Treater, storer or disposer of HW:	No
Underground injection activity:	No
On-site burner exemption:	No
Furnace exemption:	No
Used oil fuel burner:	No
Used oil processor:	No
User oil refiner:	No
Used oil fuel marketer to burner:	No
Used oil Specification marketer:	No
Used oil transfer facility:	No

PERSAUD GOUTAM - PRIVATE RESIDENCE (Continued) **1000981420**

Used oil transporter: No

Historical Generators:
Date form received by agency: 01/01/2006
Site name: PERSAUD GOUTAM - PRIVATE RESIDENCE
Classification: Not a generator, verified

Date form received by agency: 08/27/1998
Site name: PERSAUD GOUTAM - PRIVATE RESIDENCE
Classification: Small Quantity Generator

Hazardous Waste Summary:
Waste code: D008
Waste name: LEAD

Violation Status: No violations found

NY MANIFEST:
EPA ID: NY0000990556
Country: USA

Mailing Info:
Name: MR PERSAUD
Contact: MARC GOLDSTEIN
Address: 306 CRESCENT ST
City/State/Zip: BROOKLYN, NY 11208
Country: USA
Phone: 718-832-2300

Manifest:

Document ID: NYB2328327
Manifest Status: Completed after the designated time period for a TSDF to get a copy to the DEC
Trans1 State ID: Not reported
Trans2 State ID: Not reported
Generator Ship Date: 03/30/1995
Trans1 Recv Date: 03/30/1995
Trans2 Recv Date: / /
TSD Site Recv Date: 03/31/1995
Part A Recv Date: / /
Part B Recv Date: 09/01/1995
Generator EPA ID: NY0000990556
Trans1 EPA ID: OHD000953661
Trans2 EPA ID: Not reported
TSDF ID: OHD980681571
Waste Code: D008 - LEAD 5.0 MG/L TCLP
Quantity: 00180
Units: P - Pounds
Number of Containers: 003
Container Type: DM - Metal drums, barrels
Handling Method: L Landfill.
Specific Gravity: 100
Year: 1995

Document ID: NYB2122227
Manifest Status: Completed after the designated time period for a TSDF to get a copy to the DEC

PERSAUD GOUTAM - PRIVATE RESIDENCE (Continued) **1000981420**

Trans1 State ID:	98113FNY
Trans2 State ID:	Not reported
Generator Ship Date:	01/09/1995
Trans1 Recv Date:	01/09/1995
Trans2 Recv Date:	/ /
TSD Site Recv Date:	01/10/1995
Part A Recv Date:	/ /
Part B Recv Date:	03/01/1995
Generator EPA ID:	NY0000990556
Trans1 EPA ID:	NYD982792814
Trans2 EPA ID:	Not reported
TSDF ID:	OHD980681571
Waste Code:	D008 - LEAD 5.0 MG/L TCLP
Quantity:	00600
Units:	P - Pounds
Number of Containers:	010
Container Type:	DM - Metal drums, barrels
Handling Method:	B Incineration, heat recovery, burning.
Specific Gravity:	100
Year:	1995

---

94 **EDR US Hist Auto Stat** **1015435532**

3395 ATLANTIC AVE **N/A**
BROOKLYN, NY 11208

EDR Historical Auto Stations:

Name:	WHITEYS TIRE SERVICE INC
Year:	2009
Address:	3395 ATLANTIC AVE

---

95 **CON EDISON** **NY MANIFEST** **S117060622**
473 MARION ST **N/A**
BROOKLYN, NY 11221

NY MANIFEST:

EPA ID:	NYP004528550
Country:	USA

Mailing Info:

Name:	CON EDISON
Contact:	TOM TEELING
Address:	4 IRVING PLACE 15TH FLOOR
City/State/Zip:	NEW YORK, NY 10003
Country:	USA
Phone:	Not reported

Manifest:

Document ID:	Not reported
Manifest Status:	Not reported
Trans1 State ID:	NJD003812047
Trans2 State ID:	Not reported
Generator Ship Date:	05/12/2014
Trans1 Recv Date:	05/12/2014
Trans2 Recv Date:	Not reported
TSD Site Recv Date:	05/20/2014

CON EDISON (Continued) **S117060622**

Part A Recv Date:	Not reported
Part B Recv Date:	Not reported
Generator EPA ID:	NYP004528550
Trans1 EPA ID:	Not reported
Trans2 EPA ID:	Not reported
TSDF ID:	NJD991291105
Waste Code:	Not reported
Quantity:	50
Units:	G - Gallons (liquids only)* (8.3 pounds)
Number of Containers:	1
Container Type:	TT - Cargo tank, tank trucks
Handling Method:	T Chemical, physical, or biological treatment.
Specific Gravity:	1
Year:	2014
Manifest Tracking Num:	002422362GBF
Import Ind:	N
Export Ind:	N
Discr Quantity Ind:	N
Discr Type Ind:	N
Discr Residue Ind:	N
Discr Partial Reject Ind:	N
Discr Full Reject Ind:	N
Manifest Ref Num:	Not reported
Alt Fac RCRA Id:	Not reported
Alt Fac Sign Date:	Not reported
Mgmt Method Type Code:	H110

---

96 **BNS BLDGS LLC** **NY AST** **A100168786**
210-220 HIGHLAND BOULEVARD **N/A**
BROOKLYN, NY 11207

AST:

Region:	STATE
DEC Region:	2
Site Status:	Active
Facility Id:	2-044067
Program Type:	PBS
UTM X:	593525.84027000004
UTM Y:	4503988.9549900005
Expiration Date:	10/05/2015
Site Type:	Apartment Building/Office Building

Affiliation Records:

Site Id:	447
Affiliation Type:	Facility Owner
Company Name:	BNS BLDGS LLC
Contact Type:	MANAGING AGENT
Contact Name:	NICK CONWAY
Address1:	31-10 37TH AVE
Address2:	Not reported
City:	ASTORIA
State:	NY
Zip Code:	11101
Country Code:	001
Phone:	(718) 267-0300
EMail:	Not reported
Fax Number:	Not reported
Modified By:	MSBAPTIS

BNS BLDGS LLC (Continued) **A100168786**

Date Last Modified: 8/4/2010

Site Id: 447
Affiliation Type: Mail Contact
Company Name: ALMA REALTY CORP
Contact Type: Not reported
Contact Name: ANGELO ZOWMUS
Address1: 31-10 37TH AVENUE
Address2: SUITE 500
City: LONG ISLAND CITY
State: NY
Zip Code: 11101
Country Code: 001
Phone: (718) 267-0300
EMail: NCONWAY@ALMAREALTY.COM
Fax Number: Not reported
Modified By: MSBAPTIS
Date Last Modified: 8/4/2010

Site Id: 447
Affiliation Type: On-Site Operator
Company Name: BNS BLDGS LLC
Contact Type: Not reported
Contact Name: ALVIN COBA CRUZ
Address1: Not reported
Address2: Not reported
City: Not reported
State: NN
Zip Code: Not reported
Country Code: 001
Phone: (718) 267-0300
EMail: Not reported
Fax Number: Not reported
Modified By: MSBAPTIS
Date Last Modified: 8/4/2010

Site Id: 447
Affiliation Type: Emergency Contact
Company Name: BNS BLDGS LLC
Contact Type: Not reported
Contact Name: NICK CONWAY
Address1: Not reported
Address2: Not reported
City: Not reported
State: NN
Zip Code: Not reported
Country Code: 999
Phone: (718) 267-0328
EMail: Not reported
Fax Number: Not reported
Modified By: MSBAPTIS
Date Last Modified: 8/4/2010

Tank Info:

Tank Number: 001
Tank Id: 1214

BNS BLDGS LLC (Continued) **A100168786**

Material Code: 0001
Common Name of Substance: #2 Fuel Oil (On-Site Consumption)

Equipment Records:

C00 - Pipe Location - No Piping
F00 - Pipe External Protection - None
G03 - Tank Secondary Containment - Vault (w/o access)
I04 - Overfill - Product Level Gauge (A/G)
A00 - Tank Internal Protection - None
D01 - Pipe Type - Steel/Carbon Steel/Iron
J02 - Dispenser - Suction Dispenser
L09 - Piping Leak Detection - Exempt Suction Piping
H04 - Tank Leak Detection - Groundwater Well
B00 - Tank External Protection - None

Tank Location: 1
Tank Type: Steel/Carbon Steel/Iron
Tank Status: In Service
Pipe Model: Not reported
Install Date: 10/17/1928
Capacity Gallons: 5000
Tightness Test Method: NN
Date Test: Not reported
Next Test Date: Not reported
Date Tank Closed: Not reported
Register: True
Modified By: MSBAPTIS
Last Modified: 08/04/2010
Material Name: #2 Fuel Oil (On-Site Consumption)

---

97 **360 GRANT AVE.** **NY Spills** **S102146326**
360 GRANT AVE **N/A**
BROOKLYN, NY

SPILLS:
Facility ID: 9214474
Facility Type: ER
DER Facility ID: 261655
Site ID: 324820
DEC Region: 2
Spill Date: 3/31/1993
Spill Number/Closed Date: 9214474 / 3/31/1993
Spill Cause: Equipment Failure
Spill Class: Known release with minimal potential for fire or hazard. DEC Response. Willing Responsible Party. Corrective action taken.
SWIS: 2401
Investigator: KSTANG
Referred To: Not reported
Reported to Dept: 3/31/1993
CID: Not reported
Water Affected: Not reported
Spill Source: Private Dwelling
Spill Notifier: Other
Cleanup Ceased: 3/31/1993
Cleanup Meets Std: True
Last Inspection: Not reported
Recommended Penalty: False
UST Trust: False

360 GRANT AVE. (Continued) **S102146326**

Remediation Phase:	0
Date Entered In Computer:	4/1/1993
Spill Record Last Update:	9/30/2004
Spiller Name:	Not reported
Spiller Company:	CHE HUGH
Spiller Address:	360 GRANT AVE.
Spiller City,St,Zip:	BROOKLYN, NY
Spiller Company:	001
Contact Name:	Not reported
Contact Phone:	Not reported
DEC Memo:	Prior to Sept, 2004 data translation this spill Lead_DEC Field was "TANG"
Remarks:	SUSPECT CLOGGED VENT. OIL BACKED OUT FILL PIPE UNDER PRESSURE ONTO SIDEWALK. SPEEDI-DRI, PICK UP AND DISPOSED.

Material:

Site ID:	324820
Operable Unit ID:	981768
Operable Unit:	01
Material ID:	400679
Material Code:	0001A
Material Name:	#2 Fuel Oil
Case No.:	Not reported
Material FA:	Petroleum
Quantity:	1
Units:	Gallons
Recovered:	No
Resource Affected:	Not reported
Oxygenate:	False

Tank Test:

---

98 **CON EDISON SERVICE BOX: 32656** **RCRA NonGen / NLR** **1016973485**
55 ROCKAWAY AVE **NYP004472882**
BROOKLYN, NY 11233

RCRA NonGen / NLR:

Date form received by agency:	04/20/2014
Facility name:	CON EDISON SERVICE BOX: 32656
Facility address:	55 ROCKAWAY AVE BROOKLYN, NY 11233
EPA ID:	NYP004472882
Mailing address:	IRVING PL, 15TH FL NE NEW YORK, NY 10003
Contact:	THOMAS TEELING
Contact address:	Not reported Not reported
Contact country:	Not reported
Contact telephone:	(212) 460-3770
Contact email:	Not reported
EPA Region:	02
Classification:	Non-Generator
Description:	Handler: Non-Generators do not presently generate hazardous waste

Handler Activities Summary:

U.S. importer of hazardous waste: No

CON EDISON SERVICE BOX: 32656 (Continued) **1016973485**

Mixed waste (haz. and radioactive):	No
Recycler of hazardous waste:	No
Transporter of hazardous waste:	No
Treater, storer or disposer of HW:	No
Underground injection activity:	No
On-site burner exemption:	No
Furnace exemption:	No
Used oil fuel burner:	No
Used oil processor:	No
User oil refiner:	No
Used oil fuel marketer to burner:	No
Used oil Specification marketer:	No
Used oil transfer facility:	No
Used oil transporter:	No

Historical Generators:

Date form received by agency:	03/20/2014
Site name:	CON EDISON SERVICE BOX: 32656
Classification:	Conditionally Exempt Small Quantity Generator

Violation Status: No violations found

---

98 **CON EDISON** **NY MANIFEST** **S116296024**
55 ROCKAWAY AVE **N/A**
BROOKLYN, NY 11233

NY MANIFEST:

EPA ID:	NYP004472882
Country:	USA

Mailing Info:

Name:	CON EDISON
Contact:	CON EDISON
Address:	4 IRVING ST
Address 2:	15TH ST
City/State/Zip:	NEW YORK, NY 10003
Country:	USA
Phone:	Not reported

Manifest:

Document ID:	Not reported
Manifest Status:	Not reported
Trans1 State ID:	NJD003812047
Trans2 State ID:	Not reported
Generator Ship Date:	03/20/2014
Trans1 Recv Date:	03/20/2014
Trans2 Recv Date:	Not reported
TSD Site Recv Date:	03/25/2014
Part A Recv Date:	Not reported
Part B Recv Date:	Not reported
Generator EPA ID:	NYP004472882
Trans1 EPA ID:	Not reported
Trans2 EPA ID:	Not reported
TSDF ID:	NJD991291105
Waste Code:	Not reported
Quantity:	100
Units:	G - Gallons (liquids only)* (8.3 pounds)

CON EDISON (Continued) **S116296024**

Number of Containers:	1
Container Type:	TT - Cargo tank, tank trucks
Handling Method:	T Chemical, physical, or biological treatment.
Specific Gravity:	1
Year:	2014
Manifest Tracking Num:	002359128GBF
Import Ind:	N
Export Ind:	N
Discr Quantity Ind:	N
Discr Type Ind:	N
Discr Residue Ind:	N
Discr Partial Reject Ind:	N
Discr Full Reject Ind:	N
Manifest Ref Num:	Not reported
Alt Fac RCRA Id:	Not reported
Alt Fac Sign Date:	Not reported
Mgmt Method Type Code:	H110

---

98 **CON EDISON SERVICE BOX: 32655** **RCRA NonGen / NLR** **1016973483**
53 ROCKAWAY AVE **NYP004472866**
BROOKLYN, NY 11233

RCRA NonGen / NLR:

Date form received by agency:	04/20/2014
Facility name:	CON EDISON SERVICE BOX: 32655
Facility address:	53 ROCKAWAY AVE BROOKLYN, NY 11233
EPA ID:	NYP004472866
Mailing address:	IRVING PL, 15TH FL NE NEW YORK, NY 10003
Contact:	THOMAS TEELING
Contact address:	Not reported Not reported
Contact country:	Not reported
Contact telephone:	(212) 460-3770
Contact email:	Not reported
EPA Region:	02
Classification:	Non-Generator
Description:	Handler: Non-Generators do not presently generate hazardous waste

Handler Activities Summary:

U.S. importer of hazardous waste:	No
Mixed waste (haz. and radioactive):	No
Recycler of hazardous waste:	No
Transporter of hazardous waste:	No
Treater, storer or disposer of HW:	No
Underground injection activity:	No
On-site burner exemption:	No
Furnace exemption:	No
Used oil fuel burner:	No
Used oil processor:	No
User oil refiner:	No
Used oil fuel marketer to burner:	No
Used oil Specification marketer:	No
Used oil transfer facility:	No
Used oil transporter:	No

CON EDISON SERVICE BOX: 32655 (Continued) **1016973483**

Historical Generators:
Date form received by agency: 03/20/2014
Site name: CON EDISON SERVICE BOX: 32655
Classification: Conditionally Exempt Small Quantity Generator

Violation Status: No violations found

---

98 **CON EDISON** **NY MANIFEST** **S116296022**
53 ROCKAWAY AVE **N/A**
BROOKLYN, NY 11233

NY MANIFEST:
EPA ID: NYP004472866
Country: USA

Mailing Info:
Name: CON EDISON
Contact: CON EDISON
Address: 4 IRVING ST
Address 2: 15TH ST
City/State/Zip: NEW YORK, NY 10003
Country: USA
Phone: Not reported

Manifest:

Document ID: Not reported
Manifest Status: Not reported
Trans1 State ID: NJD003812047
Trans2 State ID: Not reported
Generator Ship Date: 03/20/2014
Trans1 Recv Date: 03/20/2014
Trans2 Recv Date: Not reported
TSD Site Recv Date: 03/25/2014
Part A Recv Date: Not reported
Part B Recv Date: Not reported
Generator EPA ID: NYP004472866
Trans1 EPA ID: Not reported
Trans2 EPA ID: Not reported
TSDF ID: NJD991291105
Waste Code: Not reported
Quantity: 200
Units: G - Gallons (liquids only)* (8.3 pounds)
Number of Containers: 1
Container Type: TT - Cargo tank, tank trucks
Handling Method: T Chemical, physical, or biological treatment.
Specific Gravity: 1
Year: 2014
Manifest Tracking Num: 002405913GBF
Import Ind: N
Export Ind: N
Discr Quantity Ind: N
Discr Type Ind: N
Discr Residue Ind: N
Discr Partial Reject Ind: N
Discr Full Reject Ind: N
Manifest Ref Num: Not reported
Alt Fac RCRA Id: Not reported

CON EDISON (Continued) **S116296022**

Alt Fac Sign Date: Not reported
Mgmt Method Type Code: H110

---

98 **CON EDISON** **NY MANIFEST** **S116296021**
47 ROCKAWAY AV **N/A**
BROOKLYN, NY 11233

NY MANIFEST:
EPA ID: NYP004472858
Country: USA

Mailing Info:
Name: CON EDISON
Contact: CON EDISON
Address: 4 IRVING ST
Address 2: 15TH ST
City/State/Zip: NEW YORK, NY 10003
Country: USA
Phone: Not reported

Manifest:

Document ID: Not reported
Manifest Status: Not reported
Trans1 State ID: NJD003812047
Trans2 State ID: Not reported
Generator Ship Date: 03/20/2014
Trans1 Recv Date: 03/20/2014
Trans2 Recv Date: Not reported
TSD Site Recv Date: 03/25/2014
Part A Recv Date: Not reported
Part B Recv Date: Not reported
Generator EPA ID: NYP004472858
Trans1 EPA ID: Not reported
Trans2 EPA ID: Not reported
TSDF ID: NJD991291105
Waste Code: Not reported
Quantity: 100
Units: G - Gallons (liquids only)* (8.3 pounds)
Number of Containers: 1
Container Type: TT - Cargo tank, tank trucks
Handling Method: T Chemical, physical, or biological treatment.
Specific Gravity: 1
Year: 2014
Manifest Tracking Num: 002359129GBF
Import Ind: N
Export Ind: N
Discr Quantity Ind: N
Discr Type Ind: N
Discr Residue Ind: N
Discr Partial Reject Ind: N
Discr Full Reject Ind: N
Manifest Ref Num: Not reported
Alt Fac RCRA Id: Not reported
Alt Fac Sign Date: Not reported
Mgmt Method Type Code: H110

98 **CON EDISON SERVICE BOX: 32650** **RCRA NonGen / NLR** **1016973482**
47 ROCKAWAY AVE **NYP004472858**
BROOKLYN, NY 11233

RCRA NonGen / NLR:
Date form received by agency: 04/20/2014
Facility name: CON EDISON SERVICE BOX: 32650
Facility address: 47 ROCKAWAY AVE
BROOKLYN, NY 11233
EPA ID: NYP004472858
Mailing address: IRVING PL, 15TH FL NE
NEW YORK, NY 10003
Contact: THOMAS TEELING
Contact address: Not reported
Not reported
Contact country: Not reported
Contact telephone: (212) 460-3770
Contact email: Not reported
EPA Region: 02
Classification: Non-Generator
Description: Handler: Non-Generators do not presently generate hazardous waste

Handler Activities Summary:
U.S. importer of hazardous waste: No
Mixed waste (haz. and radioactive): No
Recycler of hazardous waste: No
Transporter of hazardous waste: No
Treater, storer or disposer of HW: No
Underground injection activity: No
On-site burner exemption: No
Furnace exemption: No
Used oil fuel burner: No
Used oil processor: No
User oil refiner: No
Used oil fuel marketer to burner: No
Used oil Specification marketer: No
Used oil transfer facility: No
Used oil transporter: No

Historical Generators:
Date form received by agency: 03/20/2014
Site name: CON EDISON SERVICE BOX: 32650
Classification: Conditionally Exempt Small Quantity Generator

Violation Status: No violations found

---

98 **CON EDISON SERVICE BOX: 30246** **RCRA NonGen / NLR** **1016961253**
454 MARION ST **NYP004337770**
BROOKLYN, NY 11233

RCRA NonGen / NLR:
Date form received by agency: 08/30/2013
Facility name: CON EDISON SERVICE BOX: 30246
Facility address: 454 MARION ST
BROOKLYN, NY 11233
EPA ID: NYP004337770
Mailing address: IRVING PL, RM 828
NEW YORK, NY 10003
Contact: LISA HUGHES
Contact address: Not reported

CON EDISON SERVICE BOX: 30246 (Continued) **1016961253**

Not reported
Contact country: Not reported
Contact telephone: (718) 321-6958
Contact email: Not reported
EPA Region: 02
Classification: Non-Generator
Description: Handler: Non-Generators do not presently generate hazardous waste

Handler Activities Summary:
U.S. importer of hazardous waste: No
Mixed waste (haz. and radioactive): No
Recycler of hazardous waste: No
Transporter of hazardous waste: No
Treater, storer or disposer of HW: No
Underground injection activity: No
On-site burner exemption: No
Furnace exemption: No
Used oil fuel burner: No
Used oil processor: No
User oil refiner: No
Used oil fuel marketer to burner: No
Used oil Specification marketer: No
Used oil transfer facility: No
Used oil transporter: No

Historical Generators:
Date form received by agency: 07/30/2013
Site name: CON EDISON SERVICE BOX: 30246
Classification: Conditionally Exempt Small Quantity Generator

Violation Status: No violations found

---

98 **CON EDISON** **NY MANIFEST** **S113917873**
454 MARION ST **N/A**
BROOKLYN, NY 11233

NY MANIFEST:
EPA ID: NYP004337770
Country: USA

Mailing Info:
Name: CON EDISON
Contact: CON EDISON
Address: 4 IRVING PLACE 15TH FLOOR
City/State/Zip: NEW YORK, NY 10003
Country: USA
Phone: 212-460-3770

Manifest:

Document ID: Not reported
Manifest Status: Not reported
Trans1 State ID: NJD003812047
Trans2 State ID: Not reported
Generator Ship Date: 07/30/2013
Trans1 Recv Date: 07/30/2013
Trans2 Recv Date: Not reported
TSD Site Recv Date: 08/01/2013

CON EDISON (Continued) **S113917873**

Part A Recv Date:	Not reported
Part B Recv Date:	Not reported
Generator EPA ID:	NYP004337770
Trans1 EPA ID:	Not reported
Trans2 EPA ID:	Not reported
TSDF ID:	NJD991291105
Waste Code:	Not reported
Quantity:	40
Units:	G - Gallons (liquids only)* (8.3 pounds)
Number of Containers:	1
Container Type:	TT - Cargo tank, tank trucks
Handling Method:	T Chemical, physical, or biological treatment.
Specific Gravity:	1
Year:	2013
Manifest Tracking Num:	002085864GBF
Import Ind:	N
Export Ind:	N
Discr Quantity Ind:	N
Discr Type Ind:	N
Discr Residue Ind:	N
Discr Partial Reject Ind:	N
Discr Full Reject Ind:	N
Manifest Ref Num:	Not reported
Alt Fac RCRA Id:	Not reported
Alt Fac Sign Date:	Not reported
Mgmt Method Type Code:	H110

---

98 **CON EDISON** **NY MANIFEST** **S117063440**
456 MARION ST **N/A**
BROOKLYN, NY 11233

NY MANIFEST:

EPA ID:	NYP004558649
Country:	USA

Mailing Info:

Name:	CON EDISON
Contact:	CON EDISON
Address:	4 IRVING PL
Address 2:	15TH FL
City/State/Zip:	NEW YORK, NY 10003
Country:	USA
Phone:	Not reported

Manifest:

Document ID:	Not reported
Manifest Status:	Not reported
Trans1 State ID:	NJD003812047
Trans2 State ID:	Not reported
Generator Ship Date:	06/10/2014
Trans1 Recv Date:	06/10/2014
Trans2 Recv Date:	Not reported
TSD Site Recv Date:	06/17/2014
Part A Recv Date:	Not reported
Part B Recv Date:	Not reported
Generator EPA ID:	NYP004558649
Trans1 EPA ID:	Not reported

CON EDISON (Continued) **S117063440**

Trans2 EPA ID:	Not reported
TSDF ID:	NJD991291105
Waste Code:	Not reported
Quantity:	50
Units:	G - Gallons (liquids only)* (8.3 pounds)
Number of Containers:	1
Container Type:	TT - Cargo tank, tank trucks
Handling Method:	T Chemical, physical, or biological treatment.
Specific Gravity:	1
Year:	2014
Manifest Tracking Num:	002424382GBF
Import Ind:	N
Export Ind:	N
Discr Quantity Ind:	N
Discr Type Ind:	N
Discr Residue Ind:	N
Discr Partial Reject Ind:	N
Discr Full Reject Ind:	N
Manifest Ref Num:	Not reported
Alt Fac RCRA Id:	Not reported
Alt Fac Sign Date:	Not reported
Mgmt Method Type Code:	H110

---

98 **CON EDISON** **NY MANIFEST** **S116551840**
FRONT OF 453 MARION ST **N/A**
BROOKLYN, NY 11233

NY MANIFEST:

EPA ID:	NYP004505517
Country:	USA

Mailing Info:

Name:	CON EDISON
Contact:	CON EDISON
Address:	4 IRVING PL
Address 2:	15TH FL
City/State/Zip:	NEW YORK, NY 10003
Country:	USA
Phone:	Not reported

Manifest:

Document ID:	Not reported
Manifest Status:	Not reported
Trans1 State ID:	NJD003812047
Trans2 State ID:	Not reported
Generator Ship Date:	04/18/2014
Trans1 Recv Date:	04/18/2014
Trans2 Recv Date:	Not reported
TSD Site Recv Date:	04/21/2014
Part A Recv Date:	Not reported
Part B Recv Date:	Not reported
Generator EPA ID:	NYP004505517
Trans1 EPA ID:	Not reported
Trans2 EPA ID:	Not reported
TSDF ID:	NJD991291105
Waste Code:	Not reported
Quantity:	80

CON EDISON (Continued) **S116551840**

Units:	G - Gallons (liquids only)* (8.3 pounds)
Number of Containers:	1
Container Type:	TT - Cargo tank, tank trucks
Handling Method:	T Chemical, physical, or biological treatment.
Specific Gravity:	1
Year:	2014
Manifest Tracking Num:	002406824GBF
Import Ind:	N
Export Ind:	N
Discr Quantity Ind:	N
Discr Type Ind:	N
Discr Residue Ind:	N
Discr Partial Reject Ind:	N
Discr Full Reject Ind:	N
Manifest Ref Num:	Not reported
Alt Fac RCRA Id:	Not reported
Alt Fac Sign Date:	Not reported
Mgmt Method Type Code:	H110

---

99 **MTA NYCT - NORWOOD AVE STA - JMZ LINE** **RCRA-SQG** **1007990575**
NORWOOD AVE & FULTON ST **NJ MANIFEST** **NYR000130955**
BROOKLYN, NY 11208 **NY MANIFEST**

RCRA-SQG:

Date form received by agency:	01/01/2007
Facility name:	MTA NYCT - NORWOOD AVE STA - JMZ LINE
Facility address:	NORWOOD AVE & FULTON ST BROOKLYN, NY 11208
EPA ID:	NYR000130955
Mailing address:	BROADWAY - 2ND FLOOR NEW YORK, NY 10004
Contact:	THOMAS A ABDALLAH
Contact address:	BROADWAY - 2ND FLOOR NEW YORK, NY 10004
Contact country:	US
Contact telephone:	(646) 252-3500
Contact email:	Not reported
EPA Region:	02
Classification:	Small Small Quantity Generator
Description:	Handler: generates more than 100 and less than 1000 kg of hazardous waste during any calendar month and accumulates less than 6000 kg of hazardous waste at any time; or generates 100 kg or less of hazardous waste during any calendar month, and accumulates more than 1000 kg of hazardous waste at any time

Owner/Operator Summary:

Owner/operator name:	NO NAME FOUND
Owner/operator address:	Not reported Not reported
Owner/operator country:	US
Owner/operator telephone:	Not reported
Legal status:	State
Owner/Operator Type:	Operator
Owner/Op start date:	03/01/1968
Owner/Op end date:	Not reported

Owner/operator name:	NO NAME FOUND

MTA NYCT - NORWOOD AVE STA - JMZ LINE (Continued) **1007990575**

Owner/operator address: Not reported
Not reported
Owner/operator country: US
Owner/operator telephone: Not reported
Legal status: State
Owner/Operator Type: Owner
Owner/Op start date: 03/01/1968
Owner/Op end date: Not reported

Handler Activities Summary:
U.S. importer of hazardous waste: No
Mixed waste (haz. and radioactive): No
Recycler of hazardous waste: No
Transporter of hazardous waste: No
Treater, storer or disposer of HW: No
Underground injection activity: No
On-site burner exemption: No
Furnace exemption: No
Used oil fuel burner: No
Used oil processor: No
User oil refiner: No
Used oil fuel marketer to burner: No
Used oil Specification marketer: No
Used oil transfer facility: No
Used oil transporter: No

Historical Generators:
Date form received by agency: 01/01/2006
Site name: MTA NYCT - NORWOOD AVE STA - JMZ LINE
Classification: Conditionally Exempt Small Quantity Generator

Date form received by agency: 02/24/2005
Site name: MTA NYCT - NORWOOD AVE STA - JMZ LINE
Classification: Small Quantity Generator

Hazardous Waste Summary:
Waste code: D008
Waste name: LEAD

Violation Status: No violations found

NJ MANIFEST:
EPA Id: NYR000130955
Mail Address: 2 BROADWAY
Mail City/State/Zip: NEW YORK 10004
Facility Phone: 6462523500
Emergency Phone: Not reported
Contact: LOU DEFORTE
Comments: Not reported
SIC Code: Not reported
County: 00
Municipal: 00
Previous EPA Id: Not reported
Gen Flag: X
Trans Flag: Not reported
TSDF Flag: Not reported

MTA NYCT - NORWOOD AVE STA - JMZ LINE (Continued) **1007990575**

Name Change:	Not reported
Date Change:	Not reported

Manifest:

Manifest Number:	NJA5287038
EPA ID:	NYR000130955
Date Shipped:	04/17/2006
TSDF EPA ID:	NJD991291105
Transporter EPA ID:	NYD046765574
Transporter 2 EPA ID:	Not reported
Transporter 3 EPA ID:	Not reported
Transporter 4 EPA ID:	Not reported
Transporter 5 EPA ID:	Not reported
Transporter 6 EPA ID:	Not reported
Transporter 7 EPA ID:	Not reported
Transporter 8 EPA ID:	Not reported
Transporter 10 EPA ID:	Not reported
Date Trans1 Transported Waste:	04/17/2006
Date Trans2 Transported Waste:	Not reported
Date Trans3 Transported Waste:	Not reported
Date Trans4 Transported Waste:	Not reported
Date Trans5 Transported Waste:	Not reported
Date Trans6 Transported Waste:	Not reported
Date Trans7 Transported Waste:	Not reported
Date Trans8 Transported Waste:	Not reported
Date Trans9 Transported Waste:	Not reported
Date Trans10 Transported Waste:	Not reported
Date TSDF Received Waste:	04/19/2006
TSDF EPA Facility Name:	Not reported
QTY Units:	Not reported
Transporter SEQ ID:	Not reported
Transporter-1 Date:	Not reported
Waste SEQ ID:	Not reported
Waste Type Code 2:	Not reported
Waste Type Code 3:	Not reported
Waste Type Code 4:	Not reported
Waste Type Code 5:	Not reported
Waste Type Code 6:	Not reported
Date Accepted:	Not reported
Manifest Discrepancy Type:	Not reported
Data Entry Number:	05300621
Was Load Rejected:	NEW YORK 10004
Reason Load Was Rejected:	Not reported

Manifest Number:	NJA5286892
EPA ID:	NYR000130955
Date Shipped:	01/17/2006
TSDF EPA ID:	NJD991291105
Transporter EPA ID:	NYD046765574
Transporter 2 EPA ID:	Not reported
Transporter 3 EPA ID:	Not reported
Transporter 4 EPA ID:	Not reported
Transporter 5 EPA ID:	Not reported
Transporter 6 EPA ID:	Not reported
Transporter 7 EPA ID:	Not reported
Transporter 8 EPA ID:	Not reported
Transporter 10 EPA ID:	Not reported
Date Trans1 Transported Waste:	01/17/2006

MTA NYCT - NORWOOD AVE STA - JMZ LINE (Continued) **1007990575**

Date Trans2 Transported Waste:	Not reported
Date Trans3 Transported Waste:	Not reported
Date Trans4 Transported Waste:	Not reported
Date Trans5 Transported Waste:	Not reported
Date Trans6 Transported Waste:	Not reported
Date Trans7 Transported Waste:	Not reported
Date Trans8 Transported Waste:	Not reported
Date Trans9 Transported Waste:	Not reported
Date Trans10 Transported Waste:	Not reported
Date TSDF Received Waste:	01/17/2006
TSDF EPA Facility Name:	Not reported
QTY Units:	Not reported
Transporter SEQ ID:	Not reported
Transporter-1 Date:	Not reported
Waste SEQ ID:	Not reported
Waste Type Code 2:	Not reported
Waste Type Code 3:	Not reported
Waste Type Code 4:	Not reported
Waste Type Code 5:	Not reported
Waste Type Code 6:	Not reported
Date Accepted:	Not reported
Manifest Discrepancy Type:	Not reported
Data Entry Number:	02280621
Was Load Rejected:	NEW YORK 10004
Reason Load Was Rejected:	Not reported

Manifest Number:	003535362JJK
EPA ID:	NYR000130955
Date Shipped:	04/07/2008
TSDF EPA ID:	NJD002200046
Transporter EPA ID:	NJ0000027193
Transporter 2 EPA ID:	Not reported
Transporter 3 EPA ID:	Not reported
Transporter 4 EPA ID:	Not reported
Transporter 5 EPA ID:	Not reported
Transporter 6 EPA ID:	Not reported
Transporter 7 EPA ID:	Not reported
Transporter 8 EPA ID:	Not reported
Transporter 10 EPA ID:	Not reported
Date Trans1 Transported Waste:	04/07/2008
Date Trans2 Transported Waste:	Not reported
Date Trans3 Transported Waste:	Not reported
Date Trans4 Transported Waste:	Not reported
Date Trans5 Transported Waste:	Not reported
Date Trans6 Transported Waste:	Not reported
Date Trans7 Transported Waste:	Not reported
Date Trans8 Transported Waste:	Not reported
Date Trans9 Transported Waste:	Not reported
Date Trans10 Transported Waste:	Not reported
Date TSDF Received Waste:	04/07/2008
TSDF EPA Facility Name:	Not reported
QTY Units:	Not reported
Transporter SEQ ID:	Not reported
Transporter-1 Date:	Not reported
Waste SEQ ID:	Not reported
Waste Type Code 2:	Not reported
Waste Type Code 3:	Not reported

MTA NYCT - NORWOOD AVE STA - JMZ LINE (Continued) **1007990575**

Waste Type Code 4:	Not reported
Waste Type Code 5:	Not reported
Waste Type Code 6:	Not reported
Date Accepted:	Not reported
Manifest Discrepancy Type:	Not reported
Data Entry Number:	Not reported
Was Load Rejected:	NEW YORK 10004
Reason Load Was Rejected:	Not reported

Waste:

Manifest Year:	2008 New Jersey Manifest Data
Waste Code:	D008
Hand Code:	H111
Quantity:	5 G

Manifest Number:	NJA5300370
EPA ID:	NYR000130955
Date Shipped:	10/20/2005
TSDF EPA ID:	NJD991291105
Transporter EPA ID:	NYD046765574
Transporter 2 EPA ID:	Not reported
Transporter 3 EPA ID:	Not reported
Transporter 4 EPA ID:	Not reported
Transporter 5 EPA ID:	Not reported
Transporter 6 EPA ID:	Not reported
Transporter 7 EPA ID:	Not reported
Transporter 8 EPA ID:	Not reported
Transporter 10 EPA ID:	Not reported
Date Trans1 Transported Waste:	10/20/2005
Date Trans2 Transported Waste:	Not reported
Date Trans3 Transported Waste:	Not reported
Date Trans4 Transported Waste:	Not reported
Date Trans5 Transported Waste:	Not reported
Date Trans6 Transported Waste:	Not reported
Date Trans7 Transported Waste:	Not reported
Date Trans8 Transported Waste:	Not reported
Date Trans9 Transported Waste:	Not reported
Date Trans10 Transported Waste:	Not reported
Date TSDF Received Waste:	10/20/2005
TSDF EPA Facility Name:	Not reported
QTY Units:	Not reported
Transporter SEQ ID:	Not reported
Transporter-1 Date:	Not reported
Waste SEQ ID:	Not reported
Waste Type Code 2:	Not reported
Waste Type Code 3:	Not reported
Waste Type Code 4:	Not reported
Waste Type Code 5:	Not reported
Waste Type Code 6:	Not reported
Date Accepted:	Not reported
Manifest Discrepancy Type:	Not reported
Data Entry Number:	01090621
Was Load Rejected:	NEW YORK 10004
Reason Load Was Rejected:	Not reported

Manifest Number:	NJA5268294
EPA ID:	NYR000130955

MTA NYCT - NORWOOD AVE STA - JMZ LINE (Continued) **1007990575**

Date Shipped:	07/29/2005
TSDF EPA ID:	NJD991291105
Transporter EPA ID:	NYD046765574
Transporter 2 EPA ID:	Not reported
Transporter 3 EPA ID:	Not reported
Transporter 4 EPA ID:	Not reported
Transporter 5 EPA ID:	Not reported
Transporter 6 EPA ID:	Not reported
Transporter 7 EPA ID:	Not reported
Transporter 8 EPA ID:	Not reported
Transporter 10 EPA ID:	Not reported
Date Trans1 Transported Waste:	07/29/2005
Date Trans2 Transported Waste:	Not reported
Date Trans3 Transported Waste:	Not reported
Date Trans4 Transported Waste:	Not reported
Date Trans5 Transported Waste:	Not reported
Date Trans6 Transported Waste:	Not reported
Date Trans7 Transported Waste:	Not reported
Date Trans8 Transported Waste:	Not reported
Date Trans9 Transported Waste:	Not reported
Date Trans10 Transported Waste:	Not reported
Date TSDF Received Waste:	08/01/2005
TSDF EPA Facility Name:	Not reported
QTY Units:	Not reported
Transporter SEQ ID:	Not reported
Transporter-1 Date:	Not reported
Waste SEQ ID:	Not reported
Waste Type Code 2:	Not reported
Waste Type Code 3:	Not reported
Waste Type Code 4:	Not reported
Waste Type Code 5:	Not reported
Waste Type Code 6:	Not reported
Date Accepted:	Not reported
Manifest Discrepancy Type:	Not reported
Data Entry Number:	09290525
Was Load Rejected:	NEW YORK 10004
Reason Load Was Rejected:	Not reported

NY MANIFEST:

EPA ID:	NYR000130955
Country:	USA

Mailing Info:

Name:	NYCTA CPM ENV ENGINEERING DIV
Contact:	N/S
Address:	2 BROADWAY 2ND FL
City/State/Zip:	NEW YORK, NY 10004
Country:	USA
Phone:	646-252-3500

Manifest:

Document ID:	Not reported
Manifest Status:	Not reported
Trans1 State ID:	NJ0000027193

MTA NYCT - NORWOOD AVE STA - JMZ LINE (Continued) **1007990575**

Trans2 State ID:	Not reported
Generator Ship Date:	04/07/2008
Trans1 Recv Date:	04/07/2008
Trans2 Recv Date:	Not reported
TSD Site Recv Date:	04/07/2008
Part A Recv Date:	Not reported
Part B Recv Date:	Not reported
Generator EPA ID:	NYR000130955
Trans1 EPA ID:	Not reported
Trans2 EPA ID:	Not reported
TSDF ID:	NJD002200046
Waste Code:	Not reported
Quantity:	5.0
Units:	G - Gallons (liquids only)* (8.3 pounds)
Number of Containers:	1.0
Container Type:	DF - Fiberboard or plastic drums (glass)
Handling Method:	T Chemical, physical, or biological treatment.
Specific Gravity:	1.0
Year:	2008
Manifest Tracking Num:	003535362JJK
Import Ind:	N
Export Ind:	N
Discr Quantity Ind:	N
Discr Type Ind:	N
Discr Residue Ind:	N
Discr Partial Reject Ind:	N
Discr Full Reject Ind:	N
Manifest Ref Num:	Not reported
Alt Fac RCRA Id:	Not reported
Alt Fac Sign Date:	Not reported
Mgmt Method Type Code:	H111

Document ID:	NJA5286892
Manifest Status:	Not reported
Trans1 State ID:	NYD046765574
Trans2 State ID:	Not reported
Generator Ship Date:	01/17/2006
Trans1 Recv Date:	01/17/2006
Trans2 Recv Date:	Not reported
TSD Site Recv Date:	01/17/2006
Part A Recv Date:	Not reported
Part B Recv Date:	Not reported
Generator EPA ID:	NYR000130955
Trans1 EPA ID:	S8424
Trans2 EPA ID:	Not reported
TSDF ID:	NJD991291105
Waste Code:	D008 - LEAD 5.0 MG/L TCLP
Quantity:	00600
Units:	P - Pounds
Number of Containers:	002
Container Type:	DM - Metal drums, barrels
Handling Method:	T Chemical, physical, or biological treatment.
Specific Gravity:	01.00
Year:	2006

MTA NYCT - NORWOOD AVE STA - JMZ LINE (Continued) **1007990575**

Document ID:	NJA5287038
Manifest Status:	Not reported
Trans1 State ID:	NYD046765574
Trans2 State ID:	Not reported
Generator Ship Date:	04/17/2006
Trans1 Recv Date:	04/17/2006
Trans2 Recv Date:	Not reported
TSD Site Recv Date:	04/19/2006
Part A Recv Date:	Not reported
Part B Recv Date:	Not reported
Generator EPA ID:	NYR000130955
Trans1 EPA ID:	S8424
Trans2 EPA ID:	Not reported
TSDF ID:	NJD991291105
Waste Code:	D008 - LEAD 5.0 MG/L TCLP
Quantity:	01200
Units:	P - Pounds
Number of Containers:	004
Container Type:	DM - Metal drums, barrels
Handling Method:	T Chemical, physical, or biological treatment.
Specific Gravity:	01.00
Year:	2006

Document ID:	NJA5268294
Manifest Status:	Not reported
Trans1 State ID:	NJD046765574
Trans2 State ID:	Not reported
Generator Ship Date:	07/29/2005
Trans1 Recv Date:	07/29/2005
Trans2 Recv Date:	Not reported
TSD Site Recv Date:	08/01/2005
Part A Recv Date:	Not reported
Part B Recv Date:	Not reported
Generator EPA ID:	NYR000130955
Trans1 EPA ID:	S8424
Trans2 EPA ID:	Not reported
TSDF ID:	NJD991291105
Waste Code:	D008 - LEAD 5.0 MG/L TCLP
Quantity:	01000
Units:	P - Pounds
Number of Containers:	003
Container Type:	DM - Metal drums, barrels
Handling Method:	T Chemical, physical, or biological treatment.
Specific Gravity:	01.00
Year:	2005

Document ID:	NJA5300370
Manifest Status:	Not reported
Trans1 State ID:	NYD046765574
Trans2 State ID:	Not reported
Generator Ship Date:	10/20/2005
Trans1 Recv Date:	10/20/2005
Trans2 Recv Date:	Not reported
TSD Site Recv Date:	10/20/2005
Part A Recv Date:	Not reported

MTA NYCT - NORWOOD AVE STA - JMZ LINE (Continued) **1007990575**

Part B Recv Date:	Not reported
Generator EPA ID:	NYR000130955
Trans1 EPA ID:	S8424
Trans2 EPA ID:	Not reported
TSDF ID:	NJD991291105
Waste Code:	D008 - LEAD 5.0 MG/L TCLP
Quantity:	01200
Units:	P - Pounds
Number of Containers:	006
Container Type:	DM - Metal drums, barrels
Handling Method:	T Chemical, physical, or biological treatment.
Specific Gravity:	01.00
Year:	2005

---

99 **MTA NYCT - NORWOOD AVE STA - JMZ LINE** **FINDS** **1008206333**
NORWOOD AVE & FULTON ST **N/A**
BROOKLYN, NY 11208

FINDS:

Registry ID: 110020895968

Environmental Interest/Information System
RCRAInfo is a national information system that supports the Resource Conservation and Recovery Act (RCRA) program through the tracking of events and activities related to facilities that generate, transport, and treat, store, or dispose of hazardous waste. RCRAInfo allows RCRA program staff to track the notification, permit, compliance, and corrective action activities required under RCRA.

---

99 **SPILL NUMBER 9910128** **NY Spills** **S104649967**
3138 FULTON ST **N/A**
BROOKLYN, NY

SPILLS:

Facility ID:	9910128
Facility Type:	ER
DER Facility ID:	100489
Site ID:	115318
DEC Region:	2
Spill Date:	11/21/1999
Spill Number/Closed Date:	9910128 / 11/30/1999
Spill Cause:	Equipment Failure
Spill Class:	Possible release with minimal potential for fire or hazard or Known release with no damage. DEC Response. Willing Responsible Party. Corrective action taken.
SWIS:	2401
Investigator:	JMKRIMGO
Referred To:	Not reported
Reported to Dept:	11/21/1999
CID:	211
Water Affected:	Not reported
Spill Source:	Private Dwelling
Spill Notifier:	Other
Cleanup Ceased:	Not reported

SPILL NUMBER 9910128 (Continued) **S104649967**

Cleanup Meets Std:	False
Last Inspection:	Not reported
Recommended Penalty:	False
UST Trust:	False
Remediation Phase:	0
Date Entered In Computer:	11/21/1999
Spill Record Last Update:	11/30/1999
Spiller Name:	LEO GIGLIO
Spiller Company:	Not reported
Spiller Address:	3138 FULTON ST
Spiller City,St,Zip:	BROOKLYN, NY
Spiller Company:	001
Contact Name:	LEO GIGLIO
Contact Phone:	(516) 938-7140
DEC Memo:	Prior to Sept, 2004 data translation this spill Lead_DEC Field was "KRIMGOLD"11/30/99. TALK TO THE OWNER MR. HARRY CHESTNUT (914-223-5806). LINE BETWEEN OIL TANK AND BOILER WAS PREPLACED. BASEMENT WAS CLEANED UP. OWNER STATED THAT THE PROBLEM WAS WITH A STEAM LINE NOT A PRODUCT LINE.
Remarks:	OIL RETURN LINE LEAKING - NO REPAIR OR CLEAN UP

Material:

Site ID:	115318
Operable Unit ID:	1084883
Operable Unit:	01
Material ID:	295628
Material Code:	0001A
Material Name:	#2 Fuel Oil
Case No.:	Not reported
Material FA:	Petroleum
Quantity:	0
Units:	Gallons
Recovered:	No
Resource Affected:	Not reported
Oxygenate:	False

Tank Test:

---

99 **EDR US Hist Auto Stat** **1015416692**

3138 FULTON ST **N/A**
BROOKLYN, NY 11208

EDR Historical Auto Stations:

Name:	SEVEN STAR AUTO ELECTRIC
Year:	2002
Address:	3138 FULTON ST

99 **NASH DRY CLEANERS** **RCRA NonGen / NLR** **1000238047**
3145 FULTON ST **FINDS** **NYD982529208**
BROOKLYN, NY 11208 **NY MANIFEST**

RCRA NonGen / NLR:

Date form received by agency:	01/01/2007
Facility name:	NASH DRY CLEANERS
Facility address:	3145 FULTON ST BROOKLYN, NY 11208
EPA ID:	NYD982529208
Mailing address:	FULTON ST BROOKLYN, NY 11208
Contact:	Not reported
Contact address:	FULTON ST BROOKLYN, NY 11208
Contact country:	US
Contact telephone:	Not reported
Contact email:	Not reported
EPA Region:	02
Classification:	Non-Generator
Description:	Handler: Non-Generators do not presently generate hazardous waste

Owner/Operator Summary:

Owner/operator name:	NASH DRY CLEANERS
Owner/operator address:	NOT REQUIRED NOT REQUIRED, WY 99999
Owner/operator country:	US
Owner/operator telephone:	(212) 555-1212
Legal status:	Private
Owner/Operator Type:	Owner
Owner/Op start date:	Not reported
Owner/Op end date:	Not reported

Owner/operator name:	NASH DRY CLEANERS
Owner/operator address:	NOT REQUIRED NOT REQUIRED, WY 99999
Owner/operator country:	US
Owner/operator telephone:	(212) 555-1212
Legal status:	Private
Owner/Operator Type:	Operator
Owner/Op start date:	Not reported
Owner/Op end date:	Not reported

Handler Activities Summary:

U.S. importer of hazardous waste:	No
Mixed waste (haz. and radioactive):	No
Recycler of hazardous waste:	No
Transporter of hazardous waste:	No
Treater, storer or disposer of HW:	No
Underground injection activity:	No
On-site burner exemption:	No
Furnace exemption:	No
Used oil fuel burner:	No
Used oil processor:	No
User oil refiner:	No
Used oil fuel marketer to burner:	No
Used oil Specification marketer:	No
Used oil transfer facility:	No

NASH DRY CLEANERS (Continued) **1000238047**

Used oil transporter: No

Historical Generators:
Date form received by agency: 01/01/2006
Site name: NASH DRY CLEANERS
Classification: Not a generator, verified

Date form received by agency: 07/14/1999
Site name: NASH DRY CLEANERS
Classification: Small Quantity Generator

Date form received by agency: 02/16/1988
Site name: NASH DRY CLEANERS
Classification: Large Quantity Generator

Hazardous Waste Summary:
Waste code: D000
Waste name: Not Defined

Waste code: D001
Waste name: IGNITABLE HAZARDOUS WASTES ARE THOSE WASTES WHICH HAVE A FLASHPOINT OF LESS THAN 140 DEGREES FAHRENHEIT AS DETERMINED BY A PENSKY-MARTENS CLOSED CUP FLASH POINT TESTER. ANOTHER METHOD OF DETERMINING THE FLASH POINT OF A WASTE IS TO REVIEW THE MATERIAL SAFETY DATA SHEET, WHICH CAN BE OBTAINED FROM THE MANUFACTURER OR DISTRIBUTOR OF THE MATERIAL. LACQUER THINNER IS AN EXAMPLE OF A COMMONLY USED SOLVENT WHICH WOULD BE CONSIDERED AS IGNITABLE HAZARDOUS WASTE.

Waste code: F002
Waste name: THE FOLLOWING SPENT HALOGENATED SOLVENTS: TETRACHLOROETHYLENE, METHYLENE CHLORIDE, TRICHLOROETHYLENE, 1,1,1-TRICHLOROETHANE, CHLOROBENZENE, 1,1,2-TRICHLORO-1,2,2-TRIFLUOROETHANE, ORTHO-DICHLOROBENZENE, TRICHLOROFLUOROMETHANE, AND 1,1,2-TRICHLOROETHANE; ALL SPENT SOLVENT MIXTURES/BLENDS CONTAINING, BEFORE USE, A TOTAL OF TEN PERCENT OR MORE (BY VOLUME) OF ONE OR MORE OF THE ABOVE HALOGENATED SOLVENTS OR THOSE LISTED IN F001, F004, OR F005, AND STILL BOTTOMS FROM THE RECOVERY OF THESE SPENT SOLVENTS AND SPENT SOLVENT MIXTURES.

Violation Status: No violations found

FINDS:

Registry ID: 110004421162

Environmental Interest/Information System
RCRAInfo is a national information system that supports the Resource Conservation and Recovery Act (RCRA) program through the tracking of events and activities related to facilities that generate, transport, and treat, store, or dispose of hazardous waste. RCRAInfo allows RCRA program staff to track the notification, permit, compliance, and corrective action activities required under RCRA.

NY MANIFEST:
EPA ID: NYD982529208

NASH DRY CLEANERS (Continued) **1000238047**

Country: USA

Mailing Info:
Name: NASH CLNRS
Contact: NASH CLNRS
Address: 3145 FULTON
City/State/Zip: BROOKLYN, NY 11208
Country: USA
Phone: 718-235-8482

Manifest:

Document ID: NYG0160542
Manifest Status: Completed after the designated time period for a TSDF to get a copy to the DEC
Trans1 State ID: XZ90GR501
Trans2 State ID: Not reported
Generator Ship Date: 08/11/1997
Trans1 Recv Date: 08/11/1997
Trans2 Recv Date: / /
TSD Site Recv Date: 08/18/1997
Part A Recv Date: 09/10/1997
Part B Recv Date: 09/09/1997
Generator EPA ID: NYD982529208
Trans1 EPA ID: NJD000564906
Trans2 EPA ID: Not reported
TSDF ID: NYD082785429
Waste Code: F002 - HALO SOLV + STILL BOTTOMS FM REC OF SOLV
Quantity: 00100
Units: P - Pounds
Number of Containers: 001
Container Type: DM - Metal drums, barrels
Handling Method: B Incineration, heat recovery, burning.
Specific Gravity: 100
Year: 1997

Document ID: NYC4674442
Manifest Status: Completed after the designated time period for a TSDF to get a copy to the DEC
Trans1 State ID: NYGF2859
Trans2 State ID: M0001
Generator Ship Date: 03/20/1997
Trans1 Recv Date: 03/20/1997
Trans2 Recv Date: 03/27/1997
TSD Site Recv Date: 03/28/1997
Part A Recv Date: 04/14/1997
Part B Recv Date: 04/23/1997
Generator EPA ID: NYD982529208
Trans1 EPA ID: ILD984908202
Trans2 EPA ID: MOD095038998
TSDF ID: OHD980587364
Waste Code: F002 - HALO SOLV + STILL BOTTOMS FM REC OF SOLV
Quantity: 00195
Units: P - Pounds
Number of Containers: 001
Container Type: DF - Fiberboard or plastic drums (glass)
Handling Method: B Incineration, heat recovery, burning.
Specific Gravity: 100

NASH DRY CLEANERS (Continued) **1000238047**

Year: 1997

Document ID: NYC4113257
Manifest Status: Completed after the designated time period for a TSDF to get a copy to the DEC
Trans1 State ID: NYGF2859
Trans2 State ID: Not reported
Generator Ship Date: 09/05/1996
Trans1 Recv Date: 09/05/1996
Trans2 Recv Date: / /
TSD Site Recv Date: 09/12/1996
Part A Recv Date: 09/18/1996
Part B Recv Date: 10/10/1996
Generator EPA ID: NYD982529208
Trans1 EPA ID: ILD984908202
Trans2 EPA ID: Not reported
TSDF ID: OHD980587364
Waste Code: F002 - HALO SOLV + STILL BOTTOMS FM REC OF SOLV
Quantity: 00195
Units: P - Pounds
Number of Containers: 001
Container Type: DF - Fiberboard or plastic drums (glass)
Handling Method: B Incineration, heat recovery, burning.
Specific Gravity: 100
Year: 1996

Document ID: NYC2936665
Manifest Status: Completed copy
Trans1 State ID: JE4550NY
Trans2 State ID: Not reported
Generator Ship Date: 05/17/1994
Trans1 Recv Date: 05/17/1994
Trans2 Recv Date: / /
TSD Site Recv Date: 05/17/1994
Part A Recv Date: 06/01/1994
Part B Recv Date: 05/26/1994
Generator EPA ID: NYD982529208
Trans1 EPA ID: ILD984908202
Trans2 EPA ID: Not reported
TSDF ID: NYD980785760
Waste Code: F002 - HALO SOLV + STILL BOTTOMS FM REC OF SOLV
Quantity: 00060
Units: P - Pounds
Number of Containers: 001
Container Type: DM - Metal drums, barrels
Handling Method: B Incineration, heat recovery, burning.
Specific Gravity: 100
Year: 1994

Document ID: NYC3118241
Manifest Status: Completed copy
Trans1 State ID: JE4550NY
Trans2 State ID: Not reported
Generator Ship Date: 08/09/1994
Trans1 Recv Date: 08/09/1994

NASH DRY CLEANERS (Continued) **1000238047**

Trans2 Recv Date:	/ /
TSD Site Recv Date:	08/09/1994
Part A Recv Date:	08/23/1994
Part B Recv Date:	08/18/1994
Generator EPA ID:	NYD982529208
Trans1 EPA ID:	ILD984908202
Trans2 EPA ID:	Not reported
TSDF ID:	NYD980785760
Waste Code:	F002 - HALO SOLV + STILL BOTTOMS FM REC OF SOLV
Quantity:	00060
Units:	P - Pounds
Number of Containers:	001
Container Type:	DM - Metal drums, barrels
Handling Method:	B Incineration, heat recovery, burning.
Specific Gravity:	100
Year:	1994

Document ID:	NYC0147824
Manifest Status:	Completed after the designated time period for a TSDF to get a copy to the DEC
Trans1 State ID:	EU1732NY
Trans2 State ID:	Not reported
Generator Ship Date:	04/05/1990
Trans1 Recv Date:	04/05/1990
Trans2 Recv Date:	/ /
TSD Site Recv Date:	04/05/1990
Part A Recv Date:	11/05/1990
Part B Recv Date:	06/21/1990
Generator EPA ID:	NYD982529208
Trans1 EPA ID:	ILD051060408
Trans2 EPA ID:	Not reported
TSDF ID:	NYD980785760
Waste Code:	F002 - HALO SOLV + STILL BOTTOMS FM REC OF SOLV
Quantity:	00120
Units:	P - Pounds
Number of Containers:	002
Container Type:	DM - Metal drums, barrels
Handling Method:	B Incineration, heat recovery, burning.
Specific Gravity:	100
Year:	1990

Document ID:	NYC2081092
Manifest Status:	Completed copy
Trans1 State ID:	LP3931
Trans2 State ID:	Not reported
Generator Ship Date:	06/11/1993
Trans1 Recv Date:	06/11/1993
Trans2 Recv Date:	/ /
TSD Site Recv Date:	06/11/1993
Part A Recv Date:	06/26/1993
Part B Recv Date:	06/22/1993
Generator EPA ID:	NYD982529208
Trans1 EPA ID:	ILD984908202
Trans2 EPA ID:	Not reported
TSDF ID:	NYD980785760
Waste Code:	F002 - HALO SOLV + STILL BOTTOMS FM REC OF SOLV

NASH DRY CLEANERS (Continued) **1000238047**

Quantity:	00060
Units:	P - Pounds
Number of Containers:	001
Container Type:	DM - Metal drums, barrels
Handling Method:	B Incineration, heat recovery, burning.
Specific Gravity:	100
Year:	1993

Document ID:	NYC2706917
Manifest Status:	Completed copy
Trans1 State ID:	JE4550NY
Trans2 State ID:	Not reported
Generator Ship Date:	11/23/1993
Trans1 Recv Date:	11/23/1993
Trans2 Recv Date:	/ /
TSD Site Recv Date:	11/23/1993
Part A Recv Date:	12/08/1993
Part B Recv Date:	12/07/1993
Generator EPA ID:	NYD982529208
Trans1 EPA ID:	ILD984908202
Trans2 EPA ID:	Not reported
TSDF ID:	NYD980785760
Waste Code:	F002 - HALO SOLV + STILL BOTTOMS FM REC OF SOLV
Quantity:	00060
Units:	P - Pounds
Number of Containers:	001
Container Type:	DM - Metal drums, barrels
Handling Method:	B Incineration, heat recovery, burning.
Specific Gravity:	100
Year:	1993

Document ID:	NYC2655123
Manifest Status:	Completed copy
Trans1 State ID:	LP3931NY
Trans2 State ID:	Not reported
Generator Ship Date:	10/25/1993
Trans1 Recv Date:	10/25/1993
Trans2 Recv Date:	/ /
TSD Site Recv Date:	10/25/1993
Part A Recv Date:	11/24/1993
Part B Recv Date:	11/04/1993
Generator EPA ID:	NYD982529208
Trans1 EPA ID:	ILD984908202
Trans2 EPA ID:	Not reported
TSDF ID:	NYD980785760
Waste Code:	F002 - HALO SOLV + STILL BOTTOMS FM REC OF SOLV
Quantity:	00060
Units:	P - Pounds
Number of Containers:	001
Container Type:	DM - Metal drums, barrels
Handling Method:	B Incineration, heat recovery, burning.
Specific Gravity:	100
Year:	1993

NASH DRY CLEANERS (Continued) **1000238047**

Document ID:	NYC2394325
Manifest Status:	Completed copy
Trans1 State ID:	GF3013NY
Trans2 State ID:	Not reported
Generator Ship Date:	07/07/1993
Trans1 Recv Date:	07/07/1993
Trans2 Recv Date:	/ /
TSD Site Recv Date:	07/07/1993
Part A Recv Date:	07/20/1993
Part B Recv Date:	07/15/1993
Generator EPA ID:	NYD982529208
Trans1 EPA ID:	ILD984908202
Trans2 EPA ID:	Not reported
TSDF ID:	NYD980785760
Waste Code:	F002 - HALO SOLV + STILL BOTTOMS FM REC OF SOLV
Quantity:	00060
Units:	P - Pounds
Number of Containers:	001
Container Type:	DM - Metal drums, barrels
Handling Method:	B Incineration, heat recovery, burning.
Specific Gravity:	100
Year:	1993

Document ID:	NYC1040646
Manifest Status:	Completed copy
Trans1 State ID:	HW8207NY
Trans2 State ID:	Not reported
Generator Ship Date:	11/06/1991
Trans1 Recv Date:	11/06/1991
Trans2 Recv Date:	/ /
TSD Site Recv Date:	11/06/1991
Part A Recv Date:	/ /
Part B Recv Date:	11/14/1991
Generator EPA ID:	NYD982529208
Trans1 EPA ID:	ILD051060408
Trans2 EPA ID:	Not reported
TSDF ID:	NYD980785760
Waste Code:	F002 - HALO SOLV + STILL BOTTOMS FM REC OF SOLV
Quantity:	00120
Units:	P - Pounds
Number of Containers:	002
Container Type:	DM - Metal drums, barrels
Handling Method:	B Incineration, heat recovery, burning.
Specific Gravity:	100
Year:	1991

Document ID:	NYC3314294
Manifest Status:	Completed copy
Trans1 State ID:	JE4550NY
Trans2 State ID:	Not reported
Generator Ship Date:	11/01/1994
Trans1 Recv Date:	11/01/1994
Trans2 Recv Date:	/ /
TSD Site Recv Date:	11/01/1994
Part A Recv Date:	11/30/1994

NASH DRY CLEANERS (Continued) **1000238047**

Part B Recv Date:	11/09/1994
Generator EPA ID:	NYD982529208
Trans1 EPA ID:	ILD984908202
Trans2 EPA ID:	Not reported
TSDF ID:	NYD980785760
Waste Code:	F002 - HALO SOLV + STILL BOTTOMS FM REC OF SOLV
Quantity:	00060
Units:	P - Pounds
Number of Containers:	001
Container Type:	DM - Metal drums, barrels
Handling Method:	B Incineration, heat recovery, burning.
Specific Gravity:	100
Year:	1994

---

100 **CON EDISON** **NY MANIFEST** **S117062027**
FO 14 FURMAN AVE **N/A**
BROOKLYN, NY 11207

NY MANIFEST:

EPA ID:	NYP004543567
Country:	USA

Mailing Info:

Name:	CON EDISON
Contact:	TOM TEELING
Address:	4 IRVING PLACE 15TH FLOOR
City/State/Zip:	NEW YORK, NY 10003
Country:	USA
Phone:	Not reported

Manifest:

Document ID:	Not reported
Manifest Status:	Not reported
Trans1 State ID:	NJ0000027193
Trans2 State ID:	Not reported
Generator Ship Date:	05/27/2014
Trans1 Recv Date:	05/27/2014
Trans2 Recv Date:	Not reported
TSD Site Recv Date:	05/29/2014
Part A Recv Date:	Not reported
Part B Recv Date:	Not reported
Generator EPA ID:	NYP004543567
Trans1 EPA ID:	Not reported
Trans2 EPA ID:	Not reported
TSDF ID:	NJD002200046
Waste Code:	Not reported
Quantity:	50
Units:	G - Gallons (liquids only)* (8.3 pounds)
Number of Containers:	1
Container Type:	TT - Cargo tank, tank trucks
Handling Method:	T Chemical, physical, or biological treatment.
Specific Gravity:	1
Year:	2014
Manifest Tracking Num:	013245805JJK
Import Ind:	N
Export Ind:	N
Discr Quantity Ind:	N

CON EDISON (Continued) **S117062027**

Discr Type Ind:	N
Discr Residue Ind:	N
Discr Partial Reject Ind:	N
Discr Full Reject Ind:	N
Manifest Ref Num:	Not reported
Alt Fac RCRA Id:	Not reported
Alt Fac Sign Date:	Not reported
Mgmt Method Type Code:	H110

---

101 **RESIDENCE** **NY Spills** **S106866940**
19 ABERDEEN STREET **N/A**
BROOKLYN, NY

SPILLS:

Facility ID:	0412658
Facility Type:	ER
DER Facility ID:	273621
Site ID:	338281
DEC Region:	2
Spill Date:	3/2/2005
Spill Number/Closed Date:	0412658 / 3/9/2005
Spill Cause:	Equipment Failure
Spill Class:	Possible release with minimal potential for fire or hazard or Known release with no damage. DEC Response. Willing Responsible Party. Corrective action taken.
SWIS:	2401
Investigator:	JBVOUGHT
Referred To:	Not reported
Reported to Dept:	3/2/2005
CID:	410
Water Affected:	Not reported
Spill Source:	Commercial/Industrial
Spill Notifier:	Responsible Party
Cleanup Ceased:	Not reported
Cleanup Meets Std:	False
Last Inspection:	Not reported
Recommended Penalty:	False
UST Trust:	False
Remediation Phase:	0
Date Entered In Computer:	3/4/2005
Spill Record Last Update:	3/9/2005
Spiller Name:	Not reported
Spiller Company:	Not reported
Spiller Address:	Not reported
Spiller City,St,Zip:	***Update***, ZZ
Spiller Company:	001
Contact Name:	ALBERT WILLIAMSON
Contact Phone:	(718) 453-0047
DEC Memo:	3/9/05-Vought-Spill on concrete, no sewers or drains affected. Spill closed by Vought.
Remarks:	was cleaned up with with rags came from fuel truck nozzle hole in the hose between the nozzle and the hose

Material:

Site ID:	338281
Operable Unit ID:	1100231
Operable Unit:	01
Material ID:	580503

RESIDENCE (Continued) **S106866940**

Material Code:	0001A
Material Name:	#2 Fuel Oil
Case No.:	Not reported
Material FA:	Petroleum
Quantity:	2
Units:	Gallons
Recovered:	2
Resource Affected:	Not reported
Oxygenate:	False

Tank Test:

---

101 **29 ABERDEEN STREET** **NY AST** **U003385767**
29 ABERDEEN STREET **NY HIST AST** **N/A**
BROOKLYN, NY 11207

AST:

Region:	STATE
DEC Region:	2
Site Status:	Active
Facility Id:	2-158569
Program Type:	PBS
UTM X:	592439.50889000006
UTM Y:	4503943.5909299999
Expiration Date:	05/24/2009
Site Type:	Private Residence

Affiliation Records:

Site Id:	5313
Affiliation Type:	Mail Contact
Company Name:	LUIGI FERRIGNO
Contact Type:	OWNER
Contact Name:	LUIGI FERRIGNO
Address1:	6074 FLUSHING AVE
Address2:	Not reported
City:	MASPETH
State:	NY
Zip Code:	11378
Country Code:	001
Phone:	(718) 894-4131
EMail:	Not reported
Fax Number:	Not reported
Modified By:	NRLOMBAR
Date Last Modified:	12/14/2004

Site Id:	5313
Affiliation Type:	On-Site Operator
Company Name:	NORTHSIDE HOLDINGS LLC
Contact Type:	Not reported
Contact Name:	LUIGI FERRIGNO
Address1:	Not reported
Address2:	Not reported
City:	Not reported
State:	NN
Zip Code:	Not reported
Country Code:	001
Phone:	(718) 894-4131

29 ABERDEEN STREET (Continued) **U003385767**

EMail:	Not reported
Fax Number:	Not reported
Modified By:	kxtang
Date Last Modified:	5/24/2004

Site Id:	5313
Affiliation Type:	Emergency Contact
Company Name:	LUIGI FERRIGNO
Contact Type:	Not reported
Contact Name:	LUIGI FERRIGNO
Address1:	Not reported
Address2:	Not reported
City:	Not reported
State:	NN
Zip Code:	Not reported
Country Code:	999
Phone:	(646) 298-7727
EMail:	Not reported
Fax Number:	Not reported
Modified By:	kxtang
Date Last Modified:	5/24/2004

Site Id:	5313
Affiliation Type:	Facility Owner
Company Name:	LUIGI FERRIGNO
Contact Type:	OWNER
Contact Name:	LUIGI FERRIGNO
Address1:	6074 FLUSHING AVE
Address2:	Not reported
City:	MASPETH
State:	NY
Zip Code:	11378
Country Code:	001
Phone:	(718) 894-4131
EMail:	Not reported
Fax Number:	Not reported
Modified By:	NRLOMBAR
Date Last Modified:	12/14/2004

Tank Info:

Tank Number:	001
Tank Id:	8525
Material Code:	0001
Common Name of Substance:	#2 Fuel Oil (On-Site Consumption)

Equipment Records:

C00 - Pipe Location - No Piping
F00 - Pipe External Protection - None
I04 - Overfill - Product Level Gauge (A/G)
A00 - Tank Internal Protection - None
D01 - Pipe Type - Steel/Carbon Steel/Iron
G00 - Tank Secondary Containment - None
J02 - Dispenser - Suction Dispenser
L09 - Piping Leak Detection - Exempt Suction Piping
B00 - Tank External Protection - None

29 ABERDEEN STREET (Continued) **U003385767**

	H00 - Tank Leak Detection - None
Tank Location:	1
Tank Type:	Steel/Carbon Steel/Iron
Tank Status:	In Service
Pipe Model:	Not reported
Install Date:	Not reported
Capacity Gallons:	1500
Tightness Test Method:	NN
Date Test:	Not reported
Next Test Date:	Not reported
Date Tank Closed:	Not reported
Register:	True
Modified By:	TRANSLAT
Last Modified:	03/04/2004
Material Name:	#2 Fuel Oil (On-Site Consumption)

HIST AST:

PBS Number:	2-158569
SWIS Code:	6101
Operator:	VIRGIE D. JONES
Facility Phone:	(718) 919-7695
Facility Addr2:	29 ABERDEEN STREET
Facility Type:	PRIVATE RESIDENCE
Emergency:	GEORGE E. JONES
Emergency Tel:	(718) 919-7695
Old PBSNO:	Not reported
Date Inspected:	Not reported
Inspector:	Not reported
Result of Inspection:	Not reported
Owner Name:	VIRGIE D. JONES
Owner Address:	29 ABERDEEN STREET
Owner City,St,Zip:	BROOKLYN, NY 11207
Federal ID:	Not reported
Owner Tel:	(718) 919-7695
Owner Type:	Not reported
Owner Subtype:	Not reported
Mailing Contact:	SUPERINTENDENT OR MANAGER
Mailing Name:	29 ABERDEEN STREET
Mailing Address:	29 ABERDEEN STREET
Mailing Address 2:	Not reported
Mailing City,St,Zip:	BROOKLYN, NY 11207
Mailing Telephone:	(718) 919-7695
Owner Mark:	First Owner
Facility Status:	1 - Active PBS facility, i.e. total capacity of the PBS tanks is greater than 1,100 gallons, regardless if Subpart 360-14 tanks exist or not at the facility.
Certification Flag:	False
Certification Date:	08/19/1997
Expiration:	08/24/2002
Renew Flag:	False
Renew Date:	Not reported
Total Capacity:	1500
FAMT:	True
Facility Screen:	No Missing Data
Owner Screen:	Minor Data Missing
Tank Screen:	Minor Data Missing
Dead Letter:	False

29 ABERDEEN STREET (Continued) **U003385767**

CBS Number:	Not reported
Town or City:	NEW YORK CITY
County Code:	61
Town or City Code:	01
Region:	2
Tank ID:	001
Tank Location:	ABOVEGROUND
Tank Status:	In Service
Install Date:	Not reported
Capacity (Gal):	1500
Product Stored:	NOS 1,2, OR 4 FUEL OIL
Tank Type:	Steel/carbon steel
Tank Internal:	Not reported
Tank External:	Not reported
Pipe Location:	Not reported
Pipe Type:	STEEL/IRON
Pipe Internal:	Not reported
Pipe External:	Not reported
Tank Containment:	None
Leak Detection:	0
Overfill Protection:	4
Dispenser Method:	Suction
Date Tested:	Not reported
Next Test Date:	Not reported
Missing Data for Tank:	Minor Data Missing
Date Closed:	Not reported
Test Method:	Not reported
Deleted:	False
Updated:	False
SPDES Number:	Not reported
Lat/Long:	Not reported

---

102 **A B C COMMUNICATIONS INC** **RCRA NonGen / NLR** **1000553958**
1579 BUSHWICK AVE **FINDS** **NYD986963965**
BROOKLYN, NY 11207

RCRA NonGen / NLR:

Date form received by agency:	01/01/2007
Facility name:	A B C COMMUNICATIONS INC
Facility address:	1579 BUSHWICK AVE BROOKLYN, NY 11207
EPA ID:	NYD986963965
Mailing address:	BUSHWICK AVE BROOKLYN, NY 11207
Contact:	Not reported
Contact address:	BUSHWICK AVE BROOKLYN, NY 11207
Contact country:	US
Contact telephone:	Not reported
Contact email:	Not reported
EPA Region:	02
Land type:	Private
Classification:	Non-Generator
Description:	Handler: Non-Generators do not presently generate hazardous waste

Owner/Operator Summary:

A B C COMMUNICATIONS INC (Continued) **1000553958**

Owner/operator name: FARHAT KHAN
Owner/operator address: 1577 BUSHWICK AVE
BROOKLYN, NY 11207
Owner/operator country: US
Owner/operator telephone: (718) 919-1300
Legal status: Private
Owner/Operator Type: Operator
Owner/Op start date: Not reported
Owner/Op end date: Not reported

Owner/operator name: FARHAT KHAN
Owner/operator address: 1577 BUSHWICK AVE
BROOKLYN, NY 11207
Owner/operator country: US
Owner/operator telephone: (718) 919-1300
Legal status: Private
Owner/Operator Type: Owner
Owner/Op start date: Not reported
Owner/Op end date: Not reported

Handler Activities Summary:
U.S. importer of hazardous waste: No
Mixed waste (haz. and radioactive): No
Recycler of hazardous waste: No
Transporter of hazardous waste: No
Treater, storer or disposer of HW: No
Underground injection activity: No
On-site burner exemption: No
Furnace exemption: No
Used oil fuel burner: No
Used oil processor: No
User oil refiner: No
Used oil fuel marketer to burner: No
Used oil Specification marketer: No
Used oil transfer facility: No
Used oil transporter: No

Historical Generators:
Date form received by agency: 01/01/2006
Site name: A B C COMMUNICATIONS INC
Classification: Not a generator, verified

Date form received by agency: 01/21/1994
Site name: A B C COMMUNICATIONS INC
Classification: Not a generator, verified

Date form received by agency: 07/22/1991
Site name: A B C COMMUNICATIONS INC
Classification: Large Quantity Generator

Hazardous Waste Summary:
Waste code: NONE
Waste name: None

Waste code: D001
Waste name: IGNITABLE HAZARDOUS WASTES ARE THOSE WASTES WHICH HAVE A FLASHPOINT OF

A B C COMMUNICATIONS INC (Continued) **1000553958**

LESS THAN 140 DEGREES FAHRENHEIT AS DETERMINED BY A PENSKY-MARTENS CLOSED CUP FLASH POINT TESTER. ANOTHER METHOD OF DETERMINING THE FLASH POINT OF A WASTE IS TO REVIEW THE MATERIAL SAFETY DATA SHEET, WHICH CAN BE OBTAINED FROM THE MANUFACTURER OR DISTRIBUTOR OF THE MATERIAL. LACQUER THINNER IS AN EXAMPLE OF A COMMONLY USED SOLVENT WHICH WOULD BE CONSIDERED AS IGNITABLE HAZARDOUS WASTE.

Waste code: D002
Waste name: A WASTE WHICH HAS A PH OF LESS THAN 2 OR GREATER THAN 12.5 IS CONSIDERED TO BE A CORROSIVE HAZARDOUS WASTE. SODIUM HYDROXIDE, A CAUSTIC SOLUTION WITH A HIGH PH, IS OFTEN USED BY INDUSTRIES TO CLEAN OR DEGREASE PARTS. HYDROCHLORIC ACID, A SOLUTION WITH A LOW PH, IS USED BY MANY INDUSTRIES TO CLEAN METAL PARTS PRIOR TO PAINTING. WHEN THESE CAUSTIC OR ACID SOLUTIONS BECOME CONTAMINATED AND MUST BE DISPOSED, THE WASTE WOULD BE A CORROSIVE HAZARDOUS WASTE.

Violation Status: No violations found

Evaluation Action Summary:
Evaluation date: 01/21/1994
Evaluation: COMPLIANCE EVALUATION INSPECTION ON-SITE
Area of violation: Not reported
Date achieved compliance: Not reported
Evaluation lead agency: EPA Contractor/Grantee

FINDS:

Registry ID: 110004473285

Environmental Interest/Information System
RCRAInfo is a national information system that supports the Resource Conservation and Recovery Act (RCRA) program through the tracking of events and activities related to facilities that generate, transport, and treat, store, or dispose of hazardous waste. RCRAInfo allows RCRA program staff to track the notification, permit, compliance, and corrective action activities required under RCRA.

---

102 **1579 BUSHWICK AV.** **NY UST** **U000408381**
1579 BUSHWICK AVE **NY HIST UST** **N/A**
BROOKLYN, NY 11207 **NY MANIFEST**

UST:
Id/Status: 2-339997 / Unregulated/Closed
Program Type: PBS
Region: STATE
DEC Region: 2
Expiration Date: 03/08/2010
UTM X: 592643.05356000003
UTM Y: 4503945.17466
Site Type: Apartment Building/Office Building

Affiliation Records:
Site Id: 16403
Affiliation Type: Mail Contact
Company Name: Not reported
Contact Type: Not reported
Contact Name: DIN AL SHAMEEM C

1579 BUSHWICK AV. (Continued) **U000408381**

Address1:	105-02 87TH STREET
Address2:	Not reported
City:	OZONE PARK
State:	NY
Zip Code:	11417
Country Code:	001
Phone:	(718) 845-5090
EMail:	Not reported
Fax Number:	Not reported
Modified By:	KXTANG
Date Last Modified:	3/8/2005

Site Id:	16403
Affiliation Type:	On-Site Operator
Company Name:	1579 BUSHWICK AV.
Contact Type:	Not reported
Contact Name:	NOEL BARATTA
Address1:	Not reported
Address2:	Not reported
City:	Not reported
State:	NN
Zip Code:	Not reported
Country Code:	001
Phone:	(718) 845-5090
EMail:	Not reported
Fax Number:	Not reported
Modified By:	KXTANG
Date Last Modified:	3/8/2005

Site Id:	16403
Affiliation Type:	Emergency Contact
Company Name:	DIN AL SHAMEEM C
Contact Type:	Not reported
Contact Name:	MR. DIN
Address1:	Not reported
Address2:	Not reported
City:	Not reported
State:	NN
Zip Code:	Not reported
Country Code:	999
Phone:	(917) 892-5090
EMail:	Not reported
Fax Number:	Not reported
Modified By:	KXTANG
Date Last Modified:	3/8/2005

Site Id:	16403
Affiliation Type:	Facility Owner
Company Name:	DIN AL SHAMEEM C
Contact Type:	OWNER
Contact Name:	DIN AL SHAMEEM C
Address1:	105-02 87TH STREET
Address2:	Not reported
City:	OZONE PARK
State:	NY
Zip Code:	11417
Country Code:	001

1579 BUSHWICK AV. (Continued) **U000408381**

Phone:	(718) 845-5090
EMail:	Not reported
Fax Number:	Not reported
Modified By:	KXTANG
Date Last Modified:	3/8/2005

Tank Info:

Tank Number:	001
Tank ID:	31505
Tank Status:	Closed - In Place
Material Name:	Closed - In Place
Capacity Gallons:	2000
Install Date:	Not reported
Date Tank Closed:	03/25/2005
Registered:	True
Tank Location:	Underground
Tank Type:	Fiberglass reinforced plastic [FRP]
Material Code:	0001
Common Name of Substance:	#2 Fuel Oil (On-Site Consumption)
Tightness Test Method:	NN
Date Test:	Not reported
Next Test Date:	Not reported
Pipe Model:	Not reported
Modified By:	KXTANG
Last Modified:	03/08/2005

Equipment Records:

A00 - Tank Internal Protection - None
D01 - Pipe Type - Steel/Carbon Steel/Iron
G00 - Tank Secondary Containment - None
J02 - Dispenser - Suction Dispenser
F00 - Pipe External Protection - None
B00 - Tank External Protection - None
C03 - Pipe Location - Aboveground/Underground Combination
H00 - Tank Leak Detection - None
I03 - Overfill - Automatic Shut-Off

HIST UST:

PBS Number:	2-339997
SPDES Number:	Not reported
Emergency Contact:	TAMY
Emergency Telephone:	(718) 672-9050
Operator:	RODRIGUEZ
Operator Telephone:	(917) 283-2229
Owner Name:	HOMELINE R.E.
Owner Address:	38-15 69TH STREET
Owner City,St,Zip:	WOODSIDE, NY 11337
Owner Telephone:	(718) 672-9050
Owner Type:	Corporate/Commercial
Owner Subtype:	Not reported
Mailing Name:	HOMELINE R.E. CORP
Mailing Address:	38-15 69TH STREET
Mailing Address 2:	Not reported
Mailing City,St,Zip:	WOODSIDE, NY 11337
Mailing Contact:	TAHMINA

1579 BUSHWICK AV. (Continued) **U000408381**

Mailing Telephone:	(718) 672-9050
Owner Mark:	First Owner
Facility Status:	1 - Active PBS facility, i.e. total capacity of the PBS tanks is greater than 1,100 gallons, regardless if Subpart 360-14 tanks exist or not at the facility.
Facility Addr2:	1579 BUSHWICK AVE
SWIS ID:	6101
Old PBS Number:	Not reported
Facility Type:	APARTMENT BUILDING
Inspected Date:	Not reported
Inspector:	Not reported
Inspection Result:	Not reported
Federal ID:	Not reported
Certification Flag:	False
Certification Date:	08/27/1999
Expiration Date:	11/16/2002
Renew Flag:	False
Renewal Date:	Not reported
Total Capacity:	2000
FAMT:	True
Facility Screen:	No Missing Data
Owner Screen:	No Missing Data
Tank Screen:	No Missing Data
Dead Letter:	False
CBS Number:	Not reported
Town or City:	NEW YORK CITY
County Code:	61
Town or City:	01
Region:	2

Tank Id:	001
Tank Location:	UNDERGROUND
Tank Status:	In Service
Install Date:	Not reported
Capacity (gals):	2000
Product Stored:	NOS 1,2, OR 4 FUEL OIL
Tank Type:	Steel/carbon steel
Tank Internal:	None
Tank External:	None
Pipe Location:	Aboveground/Underground Combination
Pipe Type:	STEEL/IRON
Pipe Internal:	None
Pipe External:	None
Second Containment:	None
Leak Detection:	None
Overfill Prot:	Product Level Gauge
Dispenser:	Suction
Date Tested:	Not reported
Next Test Date:	12/27/1987
Missing Data for Tank:	No Missing Data
Date Closed:	Not reported
Test Method:	Not reported
Deleted:	False
Updated:	True
Lat/long:	Not reported

1579 BUSHWICK AV. (Continued) **U000408381**

NY MANIFEST:
EPA ID: NYD986963965
Country: USA

Mailing Info:
Name: EASTWICK MEDICAL LABS
Contact: AMAN V KHAN
Address: 1579 BUSHWICK AVENUE
City/State/Zip: BROOKLYN, NY 11207
Country: USA
Phone: 718-919-1300

Manifest:

Document ID: NYB2641032
Manifest Status: Completed copy
Trans1 State ID: HL4120
Trans2 State ID: Not reported
Generator Ship Date: 09/19/1991
Trans1 Recv Date: 09/19/1991
Trans2 Recv Date: / /
TSD Site Recv Date: 09/19/1991
Part A Recv Date: 09/27/1991
Part B Recv Date: 09/27/1991
Generator EPA ID: NYD986963965
Trans1 EPA ID: NYD082785429
Trans2 EPA ID: Not reported
TSDF ID: NYD082785429
Waste Code: P098 - POTASSIUM CYANIDE
Quantity: 00013
Units: G - Gallons (liquids only)* (8.3 pounds)
Number of Containers: 001
Container Type: DM - Metal drums, barrels
Handling Method: T Chemical, physical, or biological treatment.
Specific Gravity: 100
Year: 1991

Document ID: NYB2641023
Manifest Status: Completed copy
Trans1 State ID: HL4120
Trans2 State ID: Not reported
Generator Ship Date: 09/19/1991
Trans1 Recv Date: 09/19/1991
Trans2 Recv Date: / /
TSD Site Recv Date: 09/19/1991
Part A Recv Date: 09/27/1991
Part B Recv Date: 09/27/1991
Generator EPA ID: NYD986963965
Trans1 EPA ID: NYD082785429
Trans2 EPA ID: Not reported
TSDF ID: NYD082785429
Waste Code: D001 - NON-LISTED IGNITABLE WASTES
Quantity: 00018
Units: G - Gallons (liquids only)* (8.3 pounds)
Number of Containers: 001
Container Type: DM - Metal drums, barrels

1579 BUSHWICK AV. (Continued) **U000408381**

Handling Method:	B Incineration, heat recovery, burning.
Specific Gravity:	098
Waste Code:	D002 - NON-LISTED CORROSIVE WASTES
Quantity:	00043
Units:	G - Gallons (liquids only)* (8.3 pounds)
Number of Containers:	002
Container Type:	DM - Metal drums, barrels
Handling Method:	T Chemical, physical, or biological treatment.
Specific Gravity:	100
Waste Code:	D002 - NON-LISTED CORROSIVE WASTES
Quantity:	00023
Units:	G - Gallons (liquids only)* (8.3 pounds)
Number of Containers:	001
Container Type:	DM - Metal drums, barrels
Handling Method:	T Chemical, physical, or biological treatment.
Specific Gravity:	100
Waste Code:	U122 - FORMALDEHYDE
Quantity:	00012
Units:	G - Gallons (liquids only)* (8.3 pounds)
Number of Containers:	001
Container Type:	DM - Metal drums, barrels
Handling Method:	B Incineration, heat recovery, burning.
Specific Gravity:	100
Year:	1991

---

102 **EDR US Hist Auto Stat** **1015249224**

1576 BUSHWICK AVE **N/A**
BROOKLYN, NY 11207

EDR Historical Auto Stations:

Name:	EASTERN AUTO CTR INC
Year:	2003
Address:	1576 BUSHWICK AVE
Name:	EASTERN AUTO CTR INC
Year:	2004
Address:	1576 BUSHWICK AVE
Name:	EASTERN AUTO CENTER INC
Year:	2005
Address:	1576 BUSHWICK AVE
Name:	EASTERN AUTO CENTER INC
Year:	2008
Address:	1576 BUSHWICK AVE
Name:	EASTERN AUTO CENTER INC
Year:	2009
Address:	1576 BUSHWICK AVE
Name:	EASTERN AUTO CTR INC
Year:	2010
Address:	1576 BUSHWICK AVE
Name:	EASTERN AUTO CENTER INC
Year:	2011
Address:	1576 BUSHWICK AVE

(Continued) **1015249224**

Name: EASTERN AUTO CENTER INC
Year: 2012
Address: 1576 BUSHWICK AVE

---

103 **63 BARBEY ST** **NY Spills** **S102239520**
63 BARBEY ST **N/A**
BROOKLYN, NY

SPILLS:

Facility ID:	9516525
Facility Type:	ER
DER Facility ID:	189263
Site ID:	229593
DEC Region:	2
Spill Date:	3/23/1996
Spill Number/Closed Date:	9516525 / 3/23/1996
Spill Cause:	Equipment Failure
Spill Class:	Known release with minimal potential for fire or hazard. DEC Response. Willing Responsible Party. Corrective action taken.
SWIS:	2401
Investigator:	TOMASELLO
Referred To:	Not reported
Reported to Dept:	3/23/1996
CID:	349
Water Affected:	Not reported
Spill Source:	Private Dwelling
Spill Notifier:	Other
Cleanup Ceased:	Not reported
Cleanup Meets Std:	False
Last Inspection:	Not reported
Recommended Penalty:	False
UST Trust:	False
Remediation Phase:	0
Date Entered In Computer:	3/23/1996
Spill Record Last Update:	5/2/1996
Spiller Name:	THOMPSON RESIDENCE
Spiller Company:	Not reported
Spiller Address:	63 BARBEY ST
Spiller City,St,Zip:	BROOKLYN, NY
Spiller Company:	001
Contact Name:	THOMPSON RESIDENCE
Contact Phone:	(718) 277-1740
DEC Memo:	Not reported
Remarks:	driver stuck tank and when driver began filling the oil came outservice crew on the way

Material:

Site ID:	229593
Operable Unit ID:	1027500
Operable Unit:	01
Material ID:	556523
Material Code:	0001A
Material Name:	#2 Fuel Oil
Case No.:	Not reported
Material FA:	Petroleum
Quantity:	2
Units:	Gallons
Recovered:	No

63 BARBEY ST (Continued) **S102239520**

Resource Affected: Not reported
Oxygenate: False

Tank Test:

---

104 **200 HIGHLAND BLVD.** **NY AST** **A100168787**
200 HIGHLAND BOULEVARD **N/A**
BROOKLYN, NY 11207

AST:
Region: STATE
DEC Region: 2
Site Status: Active
Facility Id: 2-044075
Program Type: PBS
UTM X: 593459.35309999995
UTM Y: 4503946.9836400002
Expiration Date: 10/05/2015
Site Type: Apartment Building/Office Building

Affiliation Records:
Site Id: 448
Affiliation Type: Facility Owner
Company Name: BNS BLDGS LLC
Contact Type: MANAGING AGENT
Contact Name: NICK CONWAY
Address1: 31-10 37TH AVE
Address2: Not reported
City: LONG ISLAND CITY
State: NY
Zip Code: 11102
Country Code: 001
Phone: (718) 267-0300
EMail: Not reported
Fax Number: Not reported
Modified By: BVCAMPBE
Date Last Modified: 8/5/2010

Site Id: 448
Affiliation Type: Mail Contact
Company Name: ALMA REALTY
Contact Type: Not reported
Contact Name: NICK CONWAY
Address1: 31-10 37TH AVE
Address2: SUITE 500
City: LONG ISLAND CITY
State: NY
Zip Code: 11238
Country Code: 001
Phone: (718) 267-0300
EMail: NCONWAY@ALMAREALTY.COM
Fax Number: Not reported
Modified By: kakyer
Date Last Modified: 3/25/2008

Site Id: 448
Affiliation Type: On-Site Operator

200 HIGHLAND BLVD. (Continued) **A100168787**

Company Name:	200 HIGHLAND BLVD.
Contact Type:	Not reported
Contact Name:	ELIVIS ROMERO
Address1:	Not reported
Address2:	Not reported
City:	Not reported
State:	NN
Zip Code:	Not reported
Country Code:	001
Phone:	(646) 533-5781
EMail:	Not reported
Fax Number:	Not reported
Modified By:	kakyer
Date Last Modified:	3/25/2008

Site Id:	448
Affiliation Type:	Emergency Contact
Company Name:	BNS BLDGS LLC
Contact Type:	Not reported
Contact Name:	NICK CONWAY
Address1:	Not reported
Address2:	Not reported
City:	Not reported
State:	NN
Zip Code:	Not reported
Country Code:	999
Phone:	(718) 267-0328
EMail:	Not reported
Fax Number:	Not reported
Modified By:	MSBAPTIS
Date Last Modified:	8/4/2010

Tank Info:

Tank Number:	001
Tank Id:	1215
Material Code:	0001
Common Name of Substance:	#2 Fuel Oil (On-Site Consumption)

Equipment Records:

C00 - Pipe Location - No Piping
F00 - Pipe External Protection - None
G03 - Tank Secondary Containment - Vault (w/o access)
I04 - Overfill - Product Level Gauge (A/G)
A00 - Tank Internal Protection - None
D01 - Pipe Type - Steel/Carbon Steel/Iron
J02 - Dispenser - Suction Dispenser
L09 - Piping Leak Detection - Exempt Suction Piping
H04 - Tank Leak Detection - Groundwater Well
B00 - Tank External Protection - None

Tank Location:	1
Tank Type:	Steel/Carbon Steel/Iron
Tank Status:	In Service
Pipe Model:	Not reported
Install Date:	01/01/1927
Capacity Gallons:	6000

200 HIGHLAND BLVD. (Continued) **A100168787**

Tightness Test Method:	NN
Date Test:	Not reported
Next Test Date:	Not reported
Date Tank Closed:	Not reported
Register:	True
Modified By:	kakyer
Last Modified:	03/25/2008
Material Name:	#2 Fuel Oil (On-Site Consumption)

---

105 **NYCDEP** **NY MANIFEST** **S110491390**
CROSBY ST & VERMONT AVE **N/A**
BROOKLYN, NY 11207

NY MANIFEST:

EPA ID:	NYP003664729
Country:	USA

Mailing Info:

Name:	NYCDEP
Contact:	NYCDEP
Address:	96-05 HORACE HARDING EXPWY
City/State/Zip:	CORONA, NY 11368
Country:	USA
Phone:	Not reported

Manifest:

Document ID:	Not reported
Manifest Status:	Not reported
Trans1 State ID:	NYD064748304
Trans2 State ID:	NJD080631369
Generator Ship Date:	04/30/2010
Trans1 Recv Date:	04/30/2010
Trans2 Recv Date:	05/04/2010
TSD Site Recv Date:	05/11/2010
Part A Recv Date:	Not reported
Part B Recv Date:	Not reported
Generator EPA ID:	NYP003664729
Trans1 EPA ID:	Not reported
Trans2 EPA ID:	Not reported
TSDF ID:	NJD980536593
Waste Code:	Not reported
Quantity:	4.0
Units:	P - Pounds
Number of Containers:	1.0
Container Type:	DF - Fiberboard or plastic drums (glass)
Handling Method:	B Incineration, heat recovery, burning.
Specific Gravity:	1.0
Year:	2010
Manifest Tracking Num:	004718467JJK
Import Ind:	N
Export Ind:	N
Discr Quantity Ind:	N
Discr Type Ind:	N
Discr Residue Ind:	N
Discr Partial Reject Ind:	N
Discr Full Reject Ind:	N
Manifest Ref Num:	Not reported

NYCDEP (Continued) **S110491390**

Alt Fac RCRA Id: Not reported
Alt Fac Sign Date: Not reported
Mgmt Method Type Code: H141

---

105 **NYC DEP** **RCRA NonGen / NLR** **1014395568**
CROSBY ST & VERMONT AVE **NJ MANIFEST** **NYP003664729**
BROOKLYN, NY 12207

RCRA NonGen / NLR:
Date form received by agency: 05/14/2010
Facility name: NYC DEP
Facility address: CROSBY ST & VERMONT AVE
BROOKLYN, NY 12207
EPA ID: NYP003664729
Mailing address: JUNCTION BLVD
FLUSHING, NY 11373
Contact: JOANNE NURSE
Contact address: JUNCTION BLVD
FLUSHING, NY 11373
Contact country: US
Contact telephone: (718) 595-4675
Contact email: Not reported
EPA Region: 02
Classification: Non-Generator
Description: Handler: Non-Generators do not presently generate hazardous waste

Handler Activities Summary:
U.S. importer of hazardous waste: No
Mixed waste (haz. and radioactive): No
Recycler of hazardous waste: No
Transporter of hazardous waste: No
Treater, storer or disposer of HW: No
Underground injection activity: No
On-site burner exemption: No
Furnace exemption: No
Used oil fuel burner: No
Used oil processor: No
User oil refiner: No
Used oil fuel marketer to burner: No
Used oil Specification marketer: No
Used oil transfer facility: No
Used oil transporter: No

Universal Waste Summary:
Waste type: Batteries
Accumulated waste on-site: No
Generated waste on-site: Not reported

Waste type: Lamps
Accumulated waste on-site: No
Generated waste on-site: Not reported

Waste type: Pesticides
Accumulated waste on-site: No
Generated waste on-site: Not reported

Waste type: Thermostats

NYC DEP (Continued) **1014395568**

Accumulated waste on-site: No
Generated waste on-site: Not reported

Violation Status: No violations found

NJ MANIFEST:

EPA Id:	NYP003664729
Mail Address:	JUNCTION BLVD
Mail City/State/Zip:	FLUSHING, NY 11373
Facility Phone:	Not reported
Emergency Phone:	Not reported
Contact:	JOANNE NURSE
Comments:	Not reported
SIC Code:	Not reported
County:	NY047
Municipal:	Not reported
Previous EPA Id:	Not reported
Gen Flag:	Not reported
Trans Flag:	Not reported
TSDF Flag:	Not reported
Name Change:	Not reported
Date Change:	Not reported

Manifest:

Manifest Number:	004718467JJK
EPA ID:	NYP003664729
Date Shipped:	04/30/2010
TSDF EPA ID:	NJD980536593
Transporter EPA ID:	NYD064748304
Transporter 2 EPA ID:	NJD080631369
Transporter 3 EPA ID:	Not reported
Transporter 4 EPA ID:	Not reported
Transporter 5 EPA ID:	Not reported
Transporter 6 EPA ID:	Not reported
Transporter 7 EPA ID:	Not reported
Transporter 8 EPA ID:	Not reported
Transporter 10 EPA ID:	Not reported
Date Trans1 Transported Waste:	04/30/2010
Date Trans2 Transported Waste:	05/04/2010
Date Trans3 Transported Waste:	Not reported
Date Trans4 Transported Waste:	Not reported
Date Trans5 Transported Waste:	Not reported
Date Trans6 Transported Waste:	Not reported
Date Trans7 Transported Waste:	Not reported
Date Trans8 Transported Waste:	Not reported
Date Trans9 Transported Waste:	Not reported
Date Trans10 Transported Waste:	Not reported
Date TSDF Received Waste:	05/11/2010
TSDF EPA Facility Name:	Not reported
QTY Units:	Not reported
Transporter SEQ ID:	Not reported
Transporter-1 Date:	Not reported
Waste SEQ ID:	Not reported
Waste Type Code 2:	Not reported
Waste Type Code 3:	Not reported
Waste Type Code 4:	Not reported
Waste Type Code 5:	Not reported
Waste Type Code 6:	Not reported

NYC DEP (Continued) **1014395568**

Date Accepted: Not reported
Manifest Discrepancy Type: Not reported
Data Entry Number: Not reported
Was Load Rejected: FLUSHING, NY 11373
Reason Load Was Rejected: Not reported

Waste:
Manifest Year: 2010 New Jersey Manifest Data
Waste Code: D002
Hand Code: H141
Quantity: 4 P

---

106 **CON EDISON** **NY MANIFEST** **S117064754**
FO 114 WARWICK ST **N/A**
BROOKLYN, NY 11207

NY MANIFEST:
EPA ID: NYP004572582
Country: USA

Mailing Info:
Name: CON EDISON
Contact: TOM TEELING
Address: 4 IRVING PLACE 15TH FLOOR
City/State/Zip: NEW YORK, NY 10003
Country: USA
Phone: Not reported

Manifest:

Document ID: Not reported
Manifest Status: Not reported
Trans1 State ID: NJD003812047
Trans2 State ID: Not reported
Generator Ship Date: 06/23/2014
Trans1 Recv Date: 06/23/2014
Trans2 Recv Date: Not reported
TSD Site Recv Date: 06/26/2014
Part A Recv Date: Not reported
Part B Recv Date: Not reported
Generator EPA ID: NYP004572582
Trans1 EPA ID: Not reported
Trans2 EPA ID: Not reported
TSDF ID: NJD991291105
Waste Code: Not reported
Quantity: 80
Units: G - Gallons (liquids only)* (8.3 pounds)
Number of Containers: 1
Container Type: TT - Cargo tank, tank trucks
Handling Method: T Chemical, physical, or biological treatment.
Specific Gravity: 1
Year: 2014
Manifest Tracking Num: 002502858GBF
Import Ind: N
Export Ind: N

CON EDISON (Continued) **S117064754**

Discr Quantity Ind: N
Discr Type Ind: N
Discr Residue Ind: N
Discr Partial Reject Ind: N
Discr Full Reject Ind: N
Manifest Ref Num: Not reported
Alt Fac RCRA Id: Not reported
Alt Fac Sign Date: Not reported
Mgmt Method Type Code: H110

---

106 **CON EDISON** **NY MANIFEST** **S117067592**
104 WARWICK ST **N/A**
BROOKLYN, NY 11207

NY MANIFEST:
EPA ID: NYP004606802
Country: USA

Mailing Info:
Name: CON EDISON
Contact: TOM TEELING
Address: 4 IRVING PLACE 15TH FLOOR
City/State/Zip: NEW YORK, NY 10003
Country: USA
Phone: Not reported

Manifest:

Document ID: Not reported
Manifest Status: Not reported
Trans1 State ID: NJD003812047
Trans2 State ID: Not reported
Generator Ship Date: 07/24/2014
Trans1 Recv Date: 07/24/2014
Trans2 Recv Date: Not reported
TSD Site Recv Date: 07/24/2014
Part A Recv Date: Not reported
Part B Recv Date: Not reported
Generator EPA ID: NYP004606802
Trans1 EPA ID: Not reported
Trans2 EPA ID: Not reported
TSDF ID: NJD991291105
Waste Code: Not reported
Quantity: 100
Units: G - Gallons (liquids only)* (8.3 pounds)
Number of Containers: 1
Container Type: TT - Cargo tank, tank trucks
Handling Method: T Chemical, physical, or biological treatment.
Specific Gravity: 1
Year: 2014
Manifest Tracking Num: 002614949GBF
Import Ind: N
Export Ind: N
Discr Quantity Ind: N
Discr Type Ind: N
Discr Residue Ind: N
Discr Partial Reject Ind: N
Discr Full Reject Ind: N

CON EDISON (Continued) **S117067592**

Manifest Ref Num: Not reported
Alt Fac RCRA Id: Not reported
Alt Fac Sign Date: Not reported
Mgmt Method Type Code: H110

---

107 **CON EDISON** **NY MANIFEST** **S117065312**
3124 FULTON ST **N/A**
BROOKLYN, NY 11208

NY MANIFEST:
EPA ID: NYP004578597
Country: USA

Mailing Info:
Name: CON EDISON
Contact: TOM TEELING
Address: 4 IRVING PLACE 15TH FLOOR
City/State/Zip: NEW YORK, NY 10003
Country: USA
Phone: Not reported

Manifest:

Document ID: Not reported
Manifest Status: Not reported
Trans1 State ID: NJ0000027193
Trans2 State ID: Not reported
Generator Ship Date: 06/27/2014
Trans1 Recv Date: 06/27/2014
Trans2 Recv Date: Not reported
TSD Site Recv Date: 06/27/2014
Part A Recv Date: Not reported
Part B Recv Date: Not reported
Generator EPA ID: NYP004578597
Trans1 EPA ID: Not reported
Trans2 EPA ID: Not reported
TSDF ID: NJD002200046
Waste Code: Not reported
Quantity: 25
Units: G - Gallons (liquids only)* (8.3 pounds)
Number of Containers: 1
Container Type: TT - Cargo tank, tank trucks
Handling Method: T Chemical, physical, or biological treatment.
Specific Gravity: 1
Year: 2014
Manifest Tracking Num: 012774080JJK
Import Ind: N
Export Ind: N
Discr Quantity Ind: N
Discr Type Ind: N
Discr Residue Ind: N
Discr Partial Reject Ind: N
Discr Full Reject Ind: N
Manifest Ref Num: Not reported
Alt Fac RCRA Id: Not reported
Alt Fac Sign Date: Not reported
Mgmt Method Type Code: H110

108 **3320 ATLANTIC** **NY LTANKS** **U000396476**
3320 ATLANTIC AVENUE **NY UST** **N/A**
BROOKLYN, NY 11207 **NY HIST UST**
NY Spills

LTANKS:

Site ID:	257624
Spill Number/Closed Date:	9403818 / 8/11/2005
Spill Date:	6/17/1994
Spill Cause:	Tank Overfill
Spill Source:	Gasoline Station or other PBS Facility
Spill Class:	Known release that creates potential for fire or hazard. DEC Response. Willing Responsible Party. Corrective action taken.
Cleanup Ceased:	Not reported
Cleanup Meets Standard:	False
SWIS:	2401
Investigator:	aaobliga
Referred To:	Not reported
Reported to Dept:	6/17/1994
CID:	Not reported
Water Affected:	Not reported
Spill Notifier:	DEC
Last Inspection:	Not reported
Recommended Penalty:	False
UST Involvement:	True
Remediation Phase:	0
Date Entered In Computer:	9/26/1994
Spill Record Last Update:	12/12/2005
Spiller Name:	Not reported
Spiller Company:	GASETERIA
Spiller Address:	3320 ATLANTIC AVENUE
Spiller City,St,Zip:	BROOKLYN, NY
Spiller County:	001
Spiller Contact:	Not reported
Spiller Phone:	Not reported
Spiller Extention:	Not reported
DEC Region:	2
DER Facility ID:	210939
DEC Memo:	Prior to Sept, 2004 data translation this spill Lead_DEC Field was "VOUGHT"Formerly Wilson SpillTanks removed 8/96, no samples collected.1/12/2004-Vought-Spill transferred from Rommel to Vought. 8/11/05-Vought-This spill closed and referred to open spill #9508581 at same location.
Remarks:	AS RESULT OF INVESTIGATION BY DEC, FOUND CONTAMINATED SOIL AT FILL BOXES AND THROUGHTOUT STATION.

Material:

Site ID:	257624
Operable Unit ID:	1000803
Operable Unit:	01
Material ID:	383982
Material Code:	0009
Material Name:	Gasoline
Case No.:	Not reported
Material FA:	Petroleum
Quantity:	-1
Units:	Pounds
Recovered:	No
Resource Affected:	Not reported

3320 ATLANTIC (Continued) **U000396476**

Oxygenate: False

Tank Test:

Site ID:	257623
Spill Number/Closed Date:	9312954 / 8/11/2005
Spill Date:	8/17/1993
Spill Cause:	Tank Overfill
Spill Source:	Gasoline Station or other PBS Facility
Spill Class:	Known release with minimal potential for fire or hazard. DEC Response. Willing Responsible Party. Corrective action taken.
Cleanup Ceased:	Not reported
Cleanup Meets Standard:	False
SWIS:	2401
Investigator:	RDDECAND
Referred To:	Not reported
Reported to Dept:	2/1/1994
CID:	Not reported
Water Affected:	Not reported
Spill Notifier:	Tank Tester
Last Inspection:	Not reported
Recommended Penalty:	False
UST Involvement:	True
Remediation Phase:	0
Date Entered In Computer:	2/10/1994
Spill Record Last Update:	8/11/2005
Spiller Name:	Not reported
Spiller Company:	GASETERIA - GEORGE ESAYAN
Spiller Address:	53-02 11TH STREET
Spiller City,St,Zip:	LIC, NY 11101
Spiller County:	001
Spiller Contact:	Not reported
Spiller Phone:	Not reported
Spiller Extention:	Not reported
DEC Region:	2
DER Facility ID:	210939
DEC Memo:	Prior to Sept, 2004 data translation this spill Lead_DEC Field was "ROMMEL"8/11/05-Vought-This spill closed and referred to open spill #9408581 at same location.
Remarks:	DISCOVERED AS RESULT OF ONGOING INSPECTION OF GASETERIA STATIONS.(SULLIVAN)

Material:

Site ID:	257623
Operable Unit ID:	991455
Operable Unit:	01
Material ID:	388358
Material Code:	0009
Material Name:	Gasoline
Case No.:	Not reported
Material FA:	Petroleum
Quantity:	-1
Units:	Not reported
Recovered:	No
Resource Affected:	Not reported

3320 ATLANTIC (Continued) **U000396476**

Oxygenate: False

Tank Test:

UST:
Id/Status: 2-191701 / Unregulated/Closed
Program Type: PBS
Region: STATE
DEC Region: 2
Expiration Date: 07/28/2008
UTM X: 595190.99656
UTM Y: 4503901.8172300002
Site Type: Other

Affiliation Records:
Site Id: 5990
Affiliation Type: Facility Owner
Company Name: PALMANA REALTY CORP
Contact Type: Not reported
Contact Name: Not reported
Address1: 364 MASPETH AVE
Address2: Not reported
City: BROOKLYN
State: NY
Zip Code: 11211
Country Code: 001
Phone: (718) 782-4200
EMail: Not reported
Fax Number: Not reported
Modified By: NRLOMBAR
Date Last Modified: 9/15/2009

Site Id: 5990
Affiliation Type: Mail Contact
Company Name: PALMANA REALTY CORP.
Contact Type: VP
Contact Name: ROBERTO PORCELLI
Address1: 364 MASPETH AVENUE
Address2: Not reported
City: BROOKLYN
State: NY
Zip Code: 11211
Country Code: 001
Phone: (718) 782-4200
EMail: ROBERTOPORCELLI@GASETERIA.COM
Fax Number: Not reported
Modified By: NRLOMBAR
Date Last Modified: 9/15/2009

Site Id: 5990
Affiliation Type: On-Site Operator
Company Name: 3320 ATLANTIC
Contact Type: Not reported
Contact Name: MAIPU AUTO REPAIR
Address1: Not reported
Address2: Not reported

3320 ATLANTIC (Continued) **U000396476**

City:	Not reported
State:	NN
Zip Code:	Not reported
Country Code:	001
Phone:	(718) 647-6002
EMail:	Not reported
Fax Number:	Not reported
Modified By:	NRLOMBAR
Date Last Modified:	9/15/2009

Site Id:	5990
Affiliation Type:	Emergency Contact
Company Name:	PALMANA REALTY CORP
Contact Type:	Not reported
Contact Name:	HECTOR PETRELLI
Address1:	Not reported
Address2:	Not reported
City:	Not reported
State:	NN
Zip Code:	Not reported
Country Code:	999
Phone:	(718) 647-6002
EMail:	Not reported
Fax Number:	Not reported
Modified By:	NRLOMBAR
Date Last Modified:	9/15/2009

Tank Info:

Tank Number:	001
Tank ID:	7665
Tank Status:	Closed - Removed
Material Name:	Closed - Removed
Capacity Gallons:	550
Install Date:	12/01/1953
Date Tank Closed:	Not reported
Registered:	True
Tank Location:	Underground
Tank Type:	Steel/carbon steel
Material Code:	0009
Common Name of Substance:	Gasoline

Tightness Test Method:	03
Date Test:	04/01/1993
Next Test Date:	Not reported
Pipe Model:	Not reported
Modified By:	TRANSLAT
Last Modified:	03/04/2004

Equipment Records:

I00 - Overfill - None
B01 - Tank External Protection - Painted/Asphalt Coating
C02 - Pipe Location - Underground/On-ground
F00 - Pipe External Protection - None
G03 - Tank Secondary Containment - Vault (w/o access)
A00 - Tank Internal Protection - None
D02 - Pipe Type - Galvanized Steel

3320 ATLANTIC (Continued) **U000396476**

J02 - Dispenser - Suction Dispenser
H00 - Tank Leak Detection - None

Tank Number: 002
Tank ID: 7666
Tank Status: Closed - Removed
Material Name: Closed - Removed
Capacity Gallons: 550
Install Date: 12/01/1953
Date Tank Closed: Not reported
Registered: True
Tank Location: Underground
Tank Type: Steel/carbon steel
Material Code: 0009
Common Name of Substance: Gasoline

Tightness Test Method: 03
Date Test: 04/01/1993
Next Test Date: Not reported
Pipe Model: Not reported
Modified By: TRANSLAT
Last Modified: 03/04/2004

Equipment Records:

I00 - Overfill - None
B01 - Tank External Protection - Painted/Asphalt Coating
C02 - Pipe Location - Underground/On-ground
F00 - Pipe External Protection - None
G03 - Tank Secondary Containment - Vault (w/o access)
A00 - Tank Internal Protection - None
D02 - Pipe Type - Galvanized Steel
J02 - Dispenser - Suction Dispenser
H00 - Tank Leak Detection - None

Tank Number: 003
Tank ID: 7667
Tank Status: Closed - Removed
Material Name: Closed - Removed
Capacity Gallons: 550
Install Date: 12/01/1953
Date Tank Closed: Not reported
Registered: True
Tank Location: Underground
Tank Type: Steel/carbon steel
Material Code: 0009
Common Name of Substance: Gasoline

Tightness Test Method: 03
Date Test: 04/01/1993
Next Test Date: Not reported
Pipe Model: Not reported
Modified By: TRANSLAT
Last Modified: 03/04/2004

Equipment Records:

I00 - Overfill - None

3320 ATLANTIC (Continued) **U000396476**

A00 - Tank Internal Protection - None
D02 - Pipe Type - Galvanized Steel
J02 - Dispenser - Suction Dispenser
B01 - Tank External Protection - Painted/Asphalt Coating
C02 - Pipe Location - Underground/On-ground
F00 - Pipe External Protection - None
G03 - Tank Secondary Containment - Vault (w/o access)
H00 - Tank Leak Detection - None

Tank Number:	004
Tank ID:	7668
Tank Status:	Closed - Removed
Material Name:	Closed - Removed
Capacity Gallons:	550
Install Date:	12/01/1953
Date Tank Closed:	Not reported
Registered:	True
Tank Location:	Underground
Tank Type:	Steel/carbon steel
Material Code:	0009
Common Name of Substance:	Gasoline
Tightness Test Method:	03
Date Test:	04/01/1993
Next Test Date:	Not reported
Pipe Model:	Not reported
Modified By:	TRANSLAT
Last Modified:	03/04/2004

Equipment Records:

I00 - Overfill - None
B01 - Tank External Protection - Painted/Asphalt Coating
C02 - Pipe Location - Underground/On-ground
F00 - Pipe External Protection - None
G03 - Tank Secondary Containment - Vault (w/o access)
A00 - Tank Internal Protection - None
D02 - Pipe Type - Galvanized Steel
J02 - Dispenser - Suction Dispenser
H00 - Tank Leak Detection - None

Tank Number:	005
Tank ID:	7669
Tank Status:	Closed - Removed
Material Name:	Closed - Removed
Capacity Gallons:	550
Install Date:	12/01/1953
Date Tank Closed:	Not reported
Registered:	True
Tank Location:	Underground
Tank Type:	Steel/carbon steel
Material Code:	0009
Common Name of Substance:	Gasoline
Tightness Test Method:	03
Date Test:	04/01/1993
Next Test Date:	Not reported

3320 ATLANTIC (Continued) **U000396476**

Pipe Model: Not reported
Modified By: TRANSLAT
Last Modified: 03/04/2004

Equipment Records:

A00 - Tank Internal Protection - None
D02 - Pipe Type - Galvanized Steel
J02 - Dispenser - Suction Dispenser
B01 - Tank External Protection - Painted/Asphalt Coating
C02 - Pipe Location - Underground/On-ground
F00 - Pipe External Protection - None
G03 - Tank Secondary Containment - Vault (w/o access)
I00 - Overfill - None
H00 - Tank Leak Detection - None

Tank Number: 006
Tank ID: 7670
Tank Status: Closed - Removed
Material Name: Closed - Removed
Capacity Gallons: 550
Install Date: 12/01/1953
Date Tank Closed: Not reported
Registered: True
Tank Location: Underground
Tank Type: Steel/carbon steel
Material Code: 0009
Common Name of Substance: Gasoline

Tightness Test Method: 03
Date Test: 04/01/1993
Next Test Date: Not reported
Pipe Model: Not reported
Modified By: TRANSLAT
Last Modified: 03/04/2004

Equipment Records:

H00 - Tank Leak Detection - None
A00 - Tank Internal Protection - None
D02 - Pipe Type - Galvanized Steel
J02 - Dispenser - Suction Dispenser
B01 - Tank External Protection - Painted/Asphalt Coating
C02 - Pipe Location - Underground/On-ground
F00 - Pipe External Protection - None
G03 - Tank Secondary Containment - Vault (w/o access)
I00 - Overfill - None

Tank Number: 007
Tank ID: 7671
Tank Status: Closed - Removed
Material Name: Closed - Removed
Capacity Gallons: 550
Install Date: 12/01/1953
Date Tank Closed: Not reported
Registered: True
Tank Location: Underground
Tank Type: Steel/carbon steel

3320 ATLANTIC (Continued) **U000396476**

Material Code: 0009
Common Name of Substance: Gasoline

Tightness Test Method: 03
Date Test: 04/01/1993
Next Test Date: Not reported
Pipe Model: Not reported
Modified By: TRANSLAT
Last Modified: 03/04/2004

Equipment Records:

I00 - Overfill - None
B01 - Tank External Protection - Painted/Asphalt Coating
C02 - Pipe Location - Underground/On-ground
F00 - Pipe External Protection - None
G03 - Tank Secondary Containment - Vault (w/o access)
A00 - Tank Internal Protection - None
D02 - Pipe Type - Galvanized Steel
J02 - Dispenser - Suction Dispenser
H00 - Tank Leak Detection - None

Tank Number: 008
Tank ID: 7672
Tank Status: Closed - Removed
Material Name: Closed - Removed
Capacity Gallons: 550
Install Date: 12/01/1953
Date Tank Closed: Not reported
Registered: True
Tank Location: Underground
Tank Type: Steel/carbon steel
Material Code: 0009
Common Name of Substance: Gasoline

Tightness Test Method: 03
Date Test: 04/01/1993
Next Test Date: Not reported
Pipe Model: Not reported
Modified By: TRANSLAT
Last Modified: 03/04/2004

Equipment Records:

I00 - Overfill - None
B01 - Tank External Protection - Painted/Asphalt Coating
C02 - Pipe Location - Underground/On-ground
F00 - Pipe External Protection - None
G03 - Tank Secondary Containment - Vault (w/o access)
A00 - Tank Internal Protection - None
D02 - Pipe Type - Galvanized Steel
J02 - Dispenser - Suction Dispenser
H00 - Tank Leak Detection - None

Tank Number: 009
Tank ID: 7673
Tank Status: Closed - Removed
Material Name: Closed - Removed

3320 ATLANTIC (Continued) **U000396476**

Capacity Gallons: 550
Install Date: 12/01/1953
Date Tank Closed: Not reported
Registered: True
Tank Location: Underground
Tank Type: Steel/carbon steel
Material Code: 0009
Common Name of Substance: Gasoline

Tightness Test Method: 03
Date Test: 04/01/1993
Next Test Date: Not reported
Pipe Model: Not reported
Modified By: TRANSLAT
Last Modified: 03/04/2004

Equipment Records:

B01 - Tank External Protection - Painted/Asphalt Coating
C02 - Pipe Location - Underground/On-ground
F00 - Pipe External Protection - None
G03 - Tank Secondary Containment - Vault (w/o access)
A00 - Tank Internal Protection - None
D02 - Pipe Type - Galvanized Steel
J02 - Dispenser - Suction Dispenser
I00 - Overfill - None
H00 - Tank Leak Detection - None

Tank Number: 010
Tank ID: 7674
Tank Status: Closed - Removed
Material Name: Closed - Removed
Capacity Gallons: 550
Install Date: 12/01/1953
Date Tank Closed: Not reported
Registered: True
Tank Location: Underground
Tank Type: Steel/carbon steel
Material Code: 0009
Common Name of Substance: Gasoline

Tightness Test Method: 03
Date Test: 04/01/1993
Next Test Date: Not reported
Pipe Model: Not reported
Modified By: TRANSLAT
Last Modified: 03/04/2004

Equipment Records:

A00 - Tank Internal Protection - None
D02 - Pipe Type - Galvanized Steel
J02 - Dispenser - Suction Dispenser
B01 - Tank External Protection - Painted/Asphalt Coating
C02 - Pipe Location - Underground/On-ground
F00 - Pipe External Protection - None
G03 - Tank Secondary Containment - Vault (w/o access)
I00 - Overfill - None
H00 - Tank Leak Detection - None

3320 ATLANTIC (Continued) **U000396476**

Tank Number:	011
Tank ID:	53155
Tank Status:	Closed - In Place
Material Name:	Closed - In Place
Capacity Gallons:	550
Install Date:	Not reported
Date Tank Closed:	08/27/2009
Registered:	True
Tank Location:	Underground
Tank Type:	Steel/carbon steel
Material Code:	0000
Common Name of Substance:	Empty
Tightness Test Method:	NN
Date Test:	Not reported
Next Test Date:	Not reported
Pipe Model:	Not reported
Modified By:	NRLOMBAR
Last Modified:	09/15/2009

Equipment Records:

H00 - Tank Leak Detection - None
B01 - Tank External Protection - Painted/Asphalt Coating
C02 - Pipe Location - Underground/On-ground
F00 - Pipe External Protection - None
A00 - Tank Internal Protection - None
D02 - Pipe Type - Galvanized Steel
G00 - Tank Secondary Containment - None
J00 - Dispenser - None
I00 - Overfill - None

HIST UST:

PBS Number:	2-191701
SPDES Number:	Not reported
Emergency Contact:	ROBERTO PORCELLI
Emergency Telephone:	(718) 782-4200
Operator:	GASETERIA OIL CORP
Operator Telephone:	(718) 782-4200
Owner Name:	PALMANA REALTY CORP
Owner Address:	364 MASPETH AVE
Owner City,St,Zip:	BROOKLYN, NY 11211
Owner Telephone:	(718) 782-4200
Owner Type:	Corporate/Commercial
Owner Subtype:	Not reported
Mailing Name:	PALMANA REALTY CORP
Mailing Address:	364 MASPETH AVE
Mailing Address 2:	Not reported
Mailing City,St,Zip:	BROOKLYN, NY 11211
Mailing Contact:	ROBERTO PORCELLI
Mailing Telephone:	(718) 782-4200
Owner Mark:	First Owner
Facility Status:	4 - Subpart 360-14 only (active)
Facility Addr2:	3320 ATLANTIC AVE
SWIS ID:	6101
Old PBS Number:	Not reported
Facility Type:	RETAIL GASOLINE SALES
Inspected Date:	Not reported

3320 ATLANTIC (Continued) **U000396476**

Inspector:	Not reported
Inspection Result:	Not reported
Federal ID:	Not reported
Certification Flag:	False
Certification Date:	08/05/1998
Expiration Date:	07/28/2003
Renew Flag:	False
Renewal Date:	Not reported
Total Capacity:	550
FAMT:	True
Facility Screen:	No Missing Data
Owner Screen:	No Missing Data
Tank Screen:	Minor Data Missing
Dead Letter:	False
CBS Number:	Not reported
Town or City:	NEW YORK CITY
County Code:	61
Town or City:	01
Region:	2

Tank Id:	011
Tank Location:	UNDERGROUND
Tank Status:	In Service
Install Date:	Not reported
Capacity (gals):	550
Product Stored:	USED OIL
Tank Type:	Steel/carbon steel
Tank Internal:	None
Tank External:	Painted/Asphalt Coating
Pipe Location:	Underground
Pipe Type:	GALVANIZED STEEL
Pipe Internal:	None
Pipe External:	None
Second Containment:	None
Leak Detection:	None
Overfill Prot:	None
Dispenser:	Not reported
Date Tested:	Not reported
Next Test Date:	Not reported
Missing Data for Tank:	Minor Data Missing
Date Closed:	Not reported
Test Method:	Not reported
Deleted:	False
Updated:	True
Lat/long:	Not reported

SPILLS:

Facility ID:	9408581
Facility Type:	ER
DER Facility ID:	210939
Site ID:	257625
DEC Region:	2
Spill Date:	9/28/1994
Spill Number/Closed Date:	9408581 / 4/5/2010
Spill Cause:	Other
Spill Class:	Known release with minimal potential for fire or hazard. DEC Response. Willing Responsible Party. Corrective action taken.

3320 ATLANTIC (Continued) **U000396476**

SWIS:	2401
Investigator:	aaobliga
Referred To:	NFA
Reported to Dept:	9/28/1994
CID:	Not reported
Water Affected:	Not reported
Spill Source:	Gasoline Station or other PBS Facility
Spill Notifier:	Responsible Party
Cleanup Ceased:	Not reported
Cleanup Meets Std:	False
Last Inspection:	Not reported
Recommended Penalty:	False
UST Trust:	False
Remediation Phase:	0
Date Entered In Computer:	11/1/1994
Spill Record Last Update:	6/21/2010
Spiller Name:	Not reported
Spiller Company:	GASETERIA
Spiller Address:	Not reported
Spiller City,St,Zip:	NY
Spiller Company:	999
Contact Name:	Not reported
Contact Phone:	Not reported
DEC Memo:	Prior to Sept, 2004 data translation this spill Lead_DEC Field was "VOUGHT"10/10/95: This is additional information about material spilled from the translation of the old spill file: CONTAMINATED SOIL.1/12/2004-Vought-Spill transferred from Rommel to Vought.9/26/05- Obligado- FILE TRANSFERED FROM VOUGHT TO OBLIGADO10/21/05 - Obligado- File review:Site Assessment Report submitted to DEC in 1994. Six soil borings advanced in vicinity of old tanks. One boring to 45' (B4), other borings to 9' bgs. Soil analyticals show BTEX franging from 16 ppb in soil sample B-2 to 25 ppb in B-4. No groundwater samples taken, gw encountered at 40'. No boring logs submitted. NFA requested based on low concentrations and no sensitive receptors. DEC Rommel denies NFA request due to: soil samples analyzed after holding time, no boring logs included, site in residential area (sensitive receptors) and near utilities, borings only to 9' bgs in 5 locations, no ground water sample collected. Requires: 1)borings in vicinity of B-4 to determine vertical extent of contamination, 2) boring in vicinity of soil contamination associated with spill #s 9312954 and 94031818, 3) borings in vicinity of pump island, 4)boring logs, 5) result of soil screening, 6)tank test results for 4/93. 11/3/05 - Obligado - Sent email to Tomasello inquiring as to whether or not additional work was ever performed at the site.8/7/09 - Obligado - Reviewed work plan. According to workplan, gw at 18-19 ft bgs. Not clear if they are proposing grab samples or well installations. Sent disapproval email with comments requiring resubmittal within 30 days. Comments in edocs. 10/14/09 - Obligado - Reviewed revised workplan. Sent disapproval letter again requesting moving of some borings. Require resubmission within 15 dasy.11/13/09 - Obligado - Reviewed Investigation Work Plan submitted by JP Broderick. The plan proposes to install 3 monitoring wells at the site. The plan addresses the previous DEC comments and is acceptable. I sent an approval letter. The RI will be submitted within 60 days.4/5/10 - Obligado - I reviewed the RI report. 3 soil boring/monitoring wells were installed and soil and Gw contamination was not detected. This spill is closed.6/21/10- Obligado -

3320 ATLANTIC (Continued) **U000396476**

Documentation of well abandonment submitted.
Remarks: WILL TALK TO DEC ABOUT REMEDIATION PROCEDURES

Material:
Site ID: 257625
Operable Unit ID: 1002716
Operable Unit: 01
Material ID: 378018
Material Code: 0009
Material Name: Gasoline
Case No.: Not reported
Material FA: Petroleum
Quantity: -1
Units: Pounds
Recovered: No
Resource Affected: Not reported
Oxygenate: False

Tank Test:

---

108 **EDR US Hist Auto Stat** **1015431798**
3320 ATLANTIC AVE **N/A**
BROOKLYN, NY 11208

EDR Historical Auto Stations:
Name: MY COOL AUTO
Year: 2008
Address: 3320 ATLANTIC AVE

Name: MAIPU AUTO REPAIR INC
Year: 2009
Address: 3320 ATLANTIC AVE

---

108 **EDR US Hist Auto Stat** **1015433006**
3337 ATLANTIC AVE **N/A**
BROOKLYN, NY 11208

EDR Historical Auto Stations:
Name: H & S AUTO BODY & FENDER
Year: 1999
Address: 3337 ATLANTIC AVE

Name: H & S AUTO BODY & FENDER
Year: 2000
Address: 3337 ATLANTIC AVE

Name: H & S AUTO BODY & FENDER
Year: 2001
Address: 3337 ATLANTIC AVE

Name: H & S AUTO BODY & FENDER
Year: 2002
Address: 3337 ATLANTIC AVE

Name: H & S AUTO BODY & FENDER

(Continued) **1015433006**

Year: 2003
Address: 3337 ATLANTIC AVE

Name: H & S AUTO BODY & FENDER
Year: 2004
Address: 3337 ATLANTIC AVE

Name: FENDER H & S AUTO BODY &
Year: 2007
Address: 3337 ATLANTIC AVE

Name: H & S AUTO BODY & FENDER
Year: 2008
Address: 3337 ATLANTIC AVE

Name: H & S AUTO BODY & FENDER
Year: 2009
Address: 3337 ATLANTIC AVE

Name: CARLOS AUTOMOBILE REPAIR
Year: 2011
Address: 3337 ATLANTIC AVE

Name: CARLOS AUTOMOBILE REPAIR
Year: 2012
Address: 3337 ATLANTIC AVE

---

108 **KENNAN AUTO REPAIR SERVICES CORP.** **NY AST** **A100360400**
3337 ATLANTIC AVENUE **N/A**
BROOKLYN, NY 11208

AST:
Region: STATE
DEC Region: 2
Site Status: Active
Facility Id: 2-611745
Program Type: PBS
UTM X: 595236.05556000001
UTM Y: 4504000.5775600001
Expiration Date: 02/03/2017
Site Type: Auto Service/Repair (No Gasoline Sales)

Affiliation Records:
Site Id: 460657
Affiliation Type: Facility Owner
Company Name: KENNAN AUTO REPAIR SERVICES CORP.
Contact Type: Not reported
Contact Name: Not reported
Address1: 3337 ATLANTIC AVE
Address2: Not reported
City: BROOKLYN
State: NY
Zip Code: 11208
Country Code: 001
Phone: (718) 348-1232
EMail: Not reported
Fax Number: Not reported
Modified By: NRLOMBAR

KENNAN AUTO REPAIR SERVICES CORP. (Continued) **A100360400**

Date Last Modified:	2/3/2012
Site Id:	460657
Affiliation Type:	Mail Contact
Company Name:	KENNAN AUTO REPAIR SERVICES CORP.
Contact Type:	Not reported
Contact Name:	CARLOS GALIANO
Address1:	3337 ATLANTIC AVENUE
Address2:	Not reported
City:	BROOKLYN
State:	NY
Zip Code:	11208
Country Code:	001
Phone:	(718) 348-1232
EMail:	Not reported
Fax Number:	Not reported
Modified By:	NRLOMBAR
Date Last Modified:	2/3/2012
Site Id:	460657
Affiliation Type:	On-Site Operator
Company Name:	KENNAN AUTO REPAIR SERVICES CORP.
Contact Type:	Not reported
Contact Name:	CARLOS GALIANO
Address1:	Not reported
Address2:	Not reported
City:	Not reported
State:	NN
Zip Code:	Not reported
Country Code:	001
Phone:	(718) 348-1232
EMail:	Not reported
Fax Number:	Not reported
Modified By:	NRLOMBAR
Date Last Modified:	2/3/2012
Site Id:	460657
Affiliation Type:	Emergency Contact
Company Name:	KENNAN AUTO REPAIR SERVICES CORP.
Contact Type:	Not reported
Contact Name:	CARLOS GALIANO
Address1:	Not reported
Address2:	Not reported
City:	Not reported
State:	NN
Zip Code:	Not reported
Country Code:	001
Phone:	(718) 348-1232
EMail:	Not reported
Fax Number:	Not reported
Modified By:	NRLOMBAR
Date Last Modified:	2/3/2012

Tank Info:

Tank Number:	01
Tank Id:	242697

KENNAN AUTO REPAIR SERVICES CORP. (Continued) **A100360400**

Material Code: 0022
Common Name of Substance: Waste Oil/Used Oil

Equipment Records:

A00 - Tank Internal Protection - None
D00 - Pipe Type - No Piping
G10 - Tank Secondary Containment - Impervious Underlayment
J00 - Dispenser - None
C00 - Pipe Location - No Piping
F00 - Pipe External Protection - None
I04 - Overfill - Product Level Gauge (A/G)
H06 - Tank Leak Detection - Impervious Barrier/Concrete Pad (A/G)
L00 - Piping Leak Detection - None
B00 - Tank External Protection - None
E00 - Piping Secondary Containment - None
G06 - Tank Secondary Containment - Remote Impounding Area
K00 - Spill Prevention - None

Tank Location: 3
Tank Type: Plastic
Tank Status: In Service
Pipe Model: Not reported
Install Date: 03/01/2008
Capacity Gallons: 250
Tightness Test Method: NN
Date Test: Not reported
Next Test Date: Not reported
Date Tank Closed: Not reported
Register: True
Modified By: NRLOMBAR
Last Modified: 02/03/2012
Material Name: Waste Oil/Used Oil

---

108 **SELF-STORAGE FACILITY** **NY UST U004122403**
3319-3325 ATLANTIC AVENUE **NY AST N/A**
BROOKLYN, NY 11208

UST:
Id/Status: 2-064025 / Unregulated/Closed
Program Type: PBS
Region: STATE
DEC Region: 2
Expiration Date: 05/31/2012
UTM X: 595202.15920999995
UTM Y: 4503905.1831799997
Site Type: Other Wholesale/Retail Sales

Affiliation Records:
Site Id: 1310
Affiliation Type: Mail Contact
Company Name: WHITESTONE ASSOCIATES, INC.
Contact Type: Not reported
Contact Name: DUSTIN A. KAPSON
Address1: 35 TECHNOLOGY DRIVE
Address2: Not reported
City: WARREN
State: NJ
Zip Code: 07059
Country Code: 001

SELF-STORAGE FACILITY (Continued) **U004122403**

Phone:	(908) 668-7777
EMail:	DKAPSON@WHITESTONEASSOC.COM
Fax Number:	Not reported
Modified By:	NRLOMBAR
Date Last Modified:	7/14/2009

Site Id:	1310
Affiliation Type:	On-Site Operator
Company Name:	SELF-STORAGE FACILITY
Contact Type:	Not reported
Contact Name:	ACADIA ATLANTIC AVENUE, LLC
Address1:	Not reported
Address2:	Not reported
City:	Not reported
State:	NN
Zip Code:	Not reported
Country Code:	001
Phone:	N/A
EMail:	Not reported
Fax Number:	Not reported
Modified By:	NRLOMBAR
Date Last Modified:	7/17/2009

Site Id:	1310
Affiliation Type:	Emergency Contact
Company Name:	ACADIA ATLANTIC AVENUE, LLC
Contact Type:	Not reported
Contact Name:	TIMOTHY CLARK
Address1:	Not reported
Address2:	Not reported
City:	Not reported
State:	NN
Zip Code:	Not reported
Country Code:	999
Phone:	(914) 288-3310
EMail:	Not reported
Fax Number:	Not reported
Modified By:	NRLOMBAR
Date Last Modified:	7/17/2009

Site Id:	1310
Affiliation Type:	Facility Owner
Company Name:	ACADIA ATLANTIC AVENUE, LLC
Contact Type:	Not reported
Contact Name:	Not reported
Address1:	1311 MAMARONECK AVENUE, SUITE 260
Address2:	Not reported
City:	WHITE PLAINS
State:	NY
Zip Code:	10605
Country Code:	001
Phone:	(914) 288-3310
EMail:	Not reported
Fax Number:	Not reported
Modified By:	NRLOMBAR
Date Last Modified:	7/14/2009

SELF-STORAGE FACILITY (Continued) **U004122403**

Tank Info:

Tank Number:	001
Tank ID:	2737
Tank Status:	Closed - Removed
Material Name:	Closed - Removed
Capacity Gallons:	3000
Install Date:	12/01/1975
Date Tank Closed:	09/04/2008
Registered:	True
Tank Location:	Underground
Tank Type:	Steel/carbon steel
Material Code:	0009
Common Name of Substance:	Gasoline
Tightness Test Method:	NN
Date Test:	Not reported
Next Test Date:	Not reported
Pipe Model:	Not reported
Modified By:	NRLOMBAR
Last Modified:	07/14/2009

Equipment Records:

A00 - Tank Internal Protection - None
D02 - Pipe Type - Galvanized Steel
G00 - Tank Secondary Containment - None
J00 - Dispenser - None
C02 - Pipe Location - Underground/On-ground
F00 - Pipe External Protection - None
I00 - Overfill - None
L00 - Piping Leak Detection - None
B00 - Tank External Protection - None
E00 - Piping Secondary Containment - None
H00 - Tank Leak Detection - None
K00 - Spill Prevention - None

Tank Number:	002
Tank ID:	2738
Tank Status:	Closed - Removed
Material Name:	Closed - Removed
Capacity Gallons:	550
Install Date:	12/01/1961
Date Tank Closed:	05/29/2008
Registered:	True
Tank Location:	Underground
Tank Type:	Steel/carbon steel
Material Code:	0009
Common Name of Substance:	Gasoline
Tightness Test Method:	NN
Date Test:	Not reported
Next Test Date:	Not reported
Pipe Model:	Not reported
Modified By:	NRLOMBAR
Last Modified:	07/14/2009

SELF-STORAGE FACILITY (Continued) **U004122403**

Equipment Records:

I00 - Overfill - None
L00 - Piping Leak Detection - None
C00 - Pipe Location - No Piping
F00 - Pipe External Protection - None
A00 - Tank Internal Protection - None
D02 - Pipe Type - Galvanized Steel
G00 - Tank Secondary Containment - None
J00 - Dispenser - None
B00 - Tank External Protection - None
E00 - Piping Secondary Containment - None
H00 - Tank Leak Detection - None
K00 - Spill Prevention - None

Tank Number:	003
Tank ID:	2739
Tank Status:	Closed - Removed
Material Name:	Closed - Removed
Capacity Gallons:	550
Install Date:	12/01/1961
Date Tank Closed:	09/04/2008
Registered:	True
Tank Location:	Underground
Tank Type:	Steel/carbon steel
Material Code:	0009
Common Name of Substance:	Gasoline
Tightness Test Method:	NN
Date Test:	Not reported
Next Test Date:	Not reported
Pipe Model:	Not reported
Modified By:	NRLOMBAR
Last Modified:	07/14/2009

Equipment Records:

A00 - Tank Internal Protection - None
D02 - Pipe Type - Galvanized Steel
G00 - Tank Secondary Containment - None
J00 - Dispenser - None
C00 - Pipe Location - No Piping
F00 - Pipe External Protection - None
I00 - Overfill - None
L00 - Piping Leak Detection - None
B00 - Tank External Protection - None
E00 - Piping Secondary Containment - None
H00 - Tank Leak Detection - None
K00 - Spill Prevention - None

Tank Number:	004
Tank ID:	2740
Tank Status:	Closed - Removed
Material Name:	Closed - Removed
Capacity Gallons:	1100
Install Date:	12/01/1964
Date Tank Closed:	03/06/2009

SELF-STORAGE FACILITY (Continued) **U004122403**

Registered: True
Tank Location: Underground
Tank Type: Steel/carbon steel
Material Code: 0001
Common Name of Substance: #2 Fuel Oil (On-Site Consumption)

Tightness Test Method: NN
Date Test: Not reported
Next Test Date: Not reported
Pipe Model: Not reported
Modified By: NRLOMBAR
Last Modified: 07/14/2009

Equipment Records:

C00 - Pipe Location - No Piping
F00 - Pipe External Protection - None
A00 - Tank Internal Protection - None
D02 - Pipe Type - Galvanized Steel
G00 - Tank Secondary Containment - None
J00 - Dispenser - None
I00 - Overfill - None
L00 - Piping Leak Detection - None
B00 - Tank External Protection - None
E00 - Piping Secondary Containment - None
H00 - Tank Leak Detection - None
K00 - Spill Prevention - None

Tank Number: 005
Tank ID: 2741
Tank Status: Closed - Removed
Material Name: Closed - Removed
Capacity Gallons: 1100
Install Date: 12/01/1964
Date Tank Closed: 03/06/2009
Registered: True
Tank Location: Underground
Tank Type: Steel/carbon steel
Material Code: 0001
Common Name of Substance: #2 Fuel Oil (On-Site Consumption)

Tightness Test Method: NN
Date Test: Not reported
Next Test Date: Not reported
Pipe Model: Not reported
Modified By: NRLOMBAR
Last Modified: 07/14/2009

Equipment Records:

A00 - Tank Internal Protection - None
D02 - Pipe Type - Galvanized Steel
G00 - Tank Secondary Containment - None
J00 - Dispenser - None
C00 - Pipe Location - No Piping
F00 - Pipe External Protection - None
I00 - Overfill - None
L00 - Piping Leak Detection - None
B00 - Tank External Protection - None

SELF-STORAGE FACILITY (Continued) **U004122403**

E00 - Piping Secondary Containment - None
H00 - Tank Leak Detection - None
K00 - Spill Prevention - None

Tank Number: 006
Tank ID: 2742
Tank Status: Closed - Removed
Material Name: Closed - Removed
Capacity Gallons: 17000
Install Date: 12/01/1964
Date Tank Closed: 03/06/2009
Registered: True
Tank Location: Underground
Tank Type: Steel/carbon steel
Material Code: 0003
Common Name of Substance: #6 Fuel Oil (On-Site Consumption)

Tightness Test Method: NN
Date Test: Not reported
Next Test Date: Not reported
Pipe Model: Not reported
Modified By: NRLOMBAR
Last Modified: 07/14/2009

Equipment Records:

C00 - Pipe Location - No Piping
F00 - Pipe External Protection - None
A00 - Tank Internal Protection - None
D02 - Pipe Type - Galvanized Steel
G00 - Tank Secondary Containment - None
J00 - Dispenser - None
I00 - Overfill - None
L00 - Piping Leak Detection - None
B00 - Tank External Protection - None
E00 - Piping Secondary Containment - None
H00 - Tank Leak Detection - None
K00 - Spill Prevention - None

Tank Number: 008
Tank ID: 229444
Tank Status: Closed - Removed
Material Name: Closed - Removed
Capacity Gallons: 550
Install Date: Not reported
Date Tank Closed: 03/06/2009
Registered: True
Tank Location: Underground
Tank Type: Steel/carbon steel
Material Code: 0001
Common Name of Substance: #2 Fuel Oil (On-Site Consumption)

Tightness Test Method: NN
Date Test: Not reported
Next Test Date: Not reported
Pipe Model: Not reported
Modified By: NRLOMBAR

SELF-STORAGE FACILITY (Continued) **U004122403**

Last Modified: 07/14/2009

Equipment Records:

C00 - Pipe Location - No Piping
F00 - Pipe External Protection - None
A00 - Tank Internal Protection - None
D02 - Pipe Type - Galvanized Steel
G00 - Tank Secondary Containment - None
J00 - Dispenser - None
I00 - Overfill - None
L00 - Piping Leak Detection - None
B00 - Tank External Protection - None
E00 - Piping Secondary Containment - None
H00 - Tank Leak Detection - None
K00 - Spill Prevention - None

Tank Number: 009
Tank ID: 229445
Tank Status: Closed - Removed
Material Name: Closed - Removed
Capacity Gallons: 550
Install Date: Not reported
Date Tank Closed: 09/04/2008
Registered: True
Tank Location: Underground
Tank Type: Steel/carbon steel
Material Code: 0009
Common Name of Substance: Gasoline

Tightness Test Method: NN
Date Test: Not reported
Next Test Date: Not reported
Pipe Model: Not reported
Modified By: NRLOMBAR
Last Modified: 07/14/2009

Equipment Records:

C02 - Pipe Location - Underground/On-ground
F00 - Pipe External Protection - None
I00 - Overfill - None
L00 - Piping Leak Detection - None
A00 - Tank Internal Protection - None
D02 - Pipe Type - Galvanized Steel
G00 - Tank Secondary Containment - None
J00 - Dispenser - None
B00 - Tank External Protection - None
E00 - Piping Secondary Containment - None
H00 - Tank Leak Detection - None
K00 - Spill Prevention - None

Tank Number: 010
Tank ID: 229446
Tank Status: Closed - Removed
Material Name: Closed - Removed
Capacity Gallons: 550
Install Date: Not reported

SELF-STORAGE FACILITY (Continued) **U004122403**

Date Tank Closed: 03/06/2009
Registered: True
Tank Location: Underground
Tank Type: Steel/carbon steel
Material Code: 0009
Common Name of Substance: Gasoline

Tightness Test Method: NN
Date Test: Not reported
Next Test Date: Not reported
Pipe Model: Not reported
Modified By: NRLOMBAR
Last Modified: 07/14/2009

Equipment Records:

C02 - Pipe Location - Underground/On-ground
F00 - Pipe External Protection - None
A00 - Tank Internal Protection - None
D02 - Pipe Type - Galvanized Steel
G00 - Tank Secondary Containment - None
J00 - Dispenser - None
I00 - Overfill - None
L00 - Piping Leak Detection - None
B00 - Tank External Protection - None
E00 - Piping Secondary Containment - None
H00 - Tank Leak Detection - None
K00 - Spill Prevention - None

Tank Number: 011
Tank ID: 229447
Tank Status: Closed - Removed
Material Name: Closed - Removed
Capacity Gallons: 550
Install Date: Not reported
Date Tank Closed: 03/06/2009
Registered: True
Tank Location: Underground
Tank Type: Steel/carbon steel
Material Code: 0009
Common Name of Substance: Gasoline

Tightness Test Method: NN
Date Test: Not reported
Next Test Date: Not reported
Pipe Model: Not reported
Modified By: NRLOMBAR
Last Modified: 07/14/2009

Equipment Records:

A00 - Tank Internal Protection - None
D02 - Pipe Type - Galvanized Steel
G00 - Tank Secondary Containment - None
J00 - Dispenser - None
C02 - Pipe Location - Underground/On-ground
F00 - Pipe External Protection - None
I00 - Overfill - None
L00 - Piping Leak Detection - None

SELF-STORAGE FACILITY (Continued) **U004122403**

B00 - Tank External Protection - None
E00 - Piping Secondary Containment - None
H00 - Tank Leak Detection - None
K00 - Spill Prevention - None

Tank Number: 012
Tank ID: 229448
Tank Status: Closed - Removed
Material Name: Closed - Removed
Capacity Gallons: 1000
Install Date: Not reported
Date Tank Closed: 03/06/2009
Registered: True
Tank Location: Underground
Tank Type: Steel/carbon steel
Material Code: 0013
Common Name of Substance: Lube Oil

Tightness Test Method: NN
Date Test: Not reported
Next Test Date: Not reported
Pipe Model: Not reported
Modified By: NRLOMBAR
Last Modified: 07/14/2009

Equipment Records:

C02 - Pipe Location - Underground/On-ground
F00 - Pipe External Protection - None
I00 - Overfill - None
L00 - Piping Leak Detection - None
A00 - Tank Internal Protection - None
D02 - Pipe Type - Galvanized Steel
G00 - Tank Secondary Containment - None
J00 - Dispenser - None
B00 - Tank External Protection - None
E00 - Piping Secondary Containment - None
H00 - Tank Leak Detection - None
K00 - Spill Prevention - None

Tank Number: 013
Tank ID: 229449
Tank Status: Closed - Removed
Material Name: Closed - Removed
Capacity Gallons: 1000
Install Date: Not reported
Date Tank Closed: 03/06/2009
Registered: True
Tank Location: Underground
Tank Type: Steel/carbon steel
Material Code: 0022
Common Name of Substance: Waste Oil/Used Oil

Tightness Test Method: NN
Date Test: Not reported
Next Test Date: Not reported
Pipe Model: Not reported

SELF-STORAGE FACILITY (Continued) **U004122403**

Modified By: NRLOMBAR
Last Modified: 07/14/2009

Equipment Records:

C00 - Pipe Location - No Piping
F00 - Pipe External Protection - None
A00 - Tank Internal Protection - None
D02 - Pipe Type - Galvanized Steel
G00 - Tank Secondary Containment - None
J00 - Dispenser - None
I00 - Overfill - None
L00 - Piping Leak Detection - None
B00 - Tank External Protection - None
E00 - Piping Secondary Containment - None
H00 - Tank Leak Detection - None
K00 - Spill Prevention - None

Tank Number: 014
Tank ID: 229450
Tank Status: Closed - Removed
Material Name: Closed - Removed
Capacity Gallons: 3000
Install Date: Not reported
Date Tank Closed: 03/06/2009
Registered: True
Tank Location: Underground
Tank Type: Steel/carbon steel
Material Code: 0001
Common Name of Substance: #2 Fuel Oil (On-Site Consumption)

Tightness Test Method: NN
Date Test: Not reported
Next Test Date: Not reported
Pipe Model: Not reported
Modified By: NRLOMBAR
Last Modified: 07/14/2009

Equipment Records:

C00 - Pipe Location - No Piping
F00 - Pipe External Protection - None
A00 - Tank Internal Protection - None
D02 - Pipe Type - Galvanized Steel
G00 - Tank Secondary Containment - None
J00 - Dispenser - None
I00 - Overfill - None
L00 - Piping Leak Detection - None
B00 - Tank External Protection - None
E00 - Piping Secondary Containment - None
H00 - Tank Leak Detection - None
K00 - Spill Prevention - None

AST:
Region: STATE
DEC Region: 2
Site Status: Unregulated/Closed
Facility Id: 2-064025
Program Type: PBS

SELF-STORAGE FACILITY (Continued) **U004122403**

UTM X: 595202.15920999995
UTM Y: 4503905.1831799997
Expiration Date: 05/31/2012
Site Type: Other Wholesale/Retail Sales

Affiliation Records:

Site Id: 1310
Affiliation Type: Mail Contact
Company Name: WHITESTONE ASSOCIATES, INC.
Contact Type: Not reported
Contact Name: DUSTIN A. KAPSON
Address1: 35 TECHNOLOGY DRIVE
Address2: Not reported
City: WARREN
State: NJ
Zip Code: 07059
Country Code: 001
Phone: (908) 668-7777
EMail: DKAPSON@WHITESTONEASSOC.COM
Fax Number: Not reported
Modified By: NRLOMBAR
Date Last Modified: 7/14/2009

Site Id: 1310
Affiliation Type: On-Site Operator
Company Name: SELF-STORAGE FACILITY
Contact Type: Not reported
Contact Name: ACADIA ATLANTIC AVENUE, LLC
Address1: Not reported
Address2: Not reported
City: Not reported
State: NN
Zip Code: Not reported
Country Code: 001
Phone: N/A
EMail: Not reported
Fax Number: Not reported
Modified By: NRLOMBAR
Date Last Modified: 7/17/2009

Site Id: 1310
Affiliation Type: Emergency Contact
Company Name: ACADIA ATLANTIC AVENUE, LLC
Contact Type: Not reported
Contact Name: TIMOTHY CLARK
Address1: Not reported
Address2: Not reported
City: Not reported
State: NN
Zip Code: Not reported
Country Code: 999
Phone: (914) 288-3310
EMail: Not reported
Fax Number: Not reported
Modified By: NRLOMBAR
Date Last Modified: 7/17/2009

Site Id: 1310

SELF-STORAGE FACILITY (Continued) **U004122403**

Affiliation Type:	Facility Owner
Company Name:	ACADIA ATLANTIC AVENUE, LLC
Contact Type:	Not reported
Contact Name:	Not reported
Address1:	1311 MAMARONECK AVENUE, SUITE 260
Address2:	Not reported
City:	WHITE PLAINS
State:	NY
Zip Code:	10605
Country Code:	001
Phone:	(914) 288-3310
EMail:	Not reported
Fax Number:	Not reported
Modified By:	NRLOMBAR
Date Last Modified:	7/14/2009

Tank Info:

Tank Number:	007
Tank Id:	223351
Material Code:	0001
Common Name of Substance:	#2 Fuel Oil (On-Site Consumption)

Equipment Records:

C00 - Pipe Location - No Piping
F00 - Pipe External Protection - None
A00 - Tank Internal Protection - None
D02 - Pipe Type - Galvanized Steel
G00 - Tank Secondary Containment - None
J00 - Dispenser - None
I00 - Overfill - None
L00 - Piping Leak Detection - None
B00 - Tank External Protection - None
E00 - Piping Secondary Containment - None
H00 - Tank Leak Detection - None
K00 - Spill Prevention - None

Tank Location:	2
Tank Type:	Steel/Carbon Steel/Iron
Tank Status:	Closed - Removed
Pipe Model:	Not reported
Install Date:	Not reported
Capacity Gallons:	3000
Tightness Test Method:	NN
Date Test:	Not reported
Next Test Date:	Not reported
Date Tank Closed:	05/30/2008
Register:	True
Modified By:	NRLOMBAR
Last Modified:	07/14/2009
Material Name:	#2 Fuel Oil (On-Site Consumption)

108 **EDR US Hist Cleaners** **1015044879**
3319 ATLANTIC AVE **N/A**
BROOKLYN, NY 11208

EDR Historical Cleaners:

Name:	RITEWAY LAUNDRY & DRY CLEANERS
Year:	2003
Address:	3319 ATLANTIC AVE
Name:	RITEWAY LAUNDRY & DRY CLEANERS
Year:	2004
Address:	3319 ATLANTIC AVE
Name:	HAPPINESS LAUNDRY & DRY CLEANER INC
Year:	2009
Address:	3319 ATLANTIC AVE

---

108 **RITEWAY LAUNDRY CO INC** **RCRA-LQG** **1000547174**
3319 ATLANTIC AVENUE **FINDS** **NYD063850747**
BROOKLYN, NY 11208 **NY MANIFEST**
PA MANIFEST
NY Spills
US AIRS

RCRA-LQG:

Date form received by agency:	04/15/2010
Facility name:	ACADIA ATLANTIC AVE LLC SELF STORAGE FACILITY
Site name:	ATLANTIC AVENUE SELF STORAGE
Facility address:	3319-3325 ATLANTIC AVE BROOKLYN, NY 11208
EPA ID:	NYD063850747
Mailing address:	MAMARONECK AVE WHITE PLAINS, NY 10605
Contact:	ELIAS SLAIBY
Contact address:	MAMARONECK AVE WHITE PLAINS, NY 10605
Contact country:	US
Contact telephone:	(914) 288-8104
Contact email:	ESLAIBY@ACADIA-EALTY.COM
EPA Region:	02
Land type:	Private
Classification:	Large Quantity Generator
Description:	Handler: generates 1,000 kg or more of hazardous waste during any calendar month; or generates more than 1 kg of acutely hazardous waste during any calendar month; or generates more than 100 kg of any residue or contaminated soil, waste or other debris resulting from the cleanup of a spill, into or on any land or water, of acutely hazardous waste during any calendar month; or generates 1 kg or less of acutely hazardous waste during any calendar month, and accumulates more than 1 kg of acutely hazardous waste at any time; or generates 100 kg or less of any residue or contaminated soil, waste or other debris resulting from the cleanup of a spill, into or on any land or water, of acutely hazardous waste during any calendar month, and accumulates more than 100 kg of that material at any time

Owner/Operator Summary:

Owner/operator name:	ACADIA ATLANTIC AVENUE SELF STORAGE LLC
Owner/operator address:	MAMARONECK AVE WHITE PLAINS, NY 10605

RITEWAY LAUNDRY CO INC (Continued) **1000547174**

Owner/operator country: US
Owner/operator telephone: Not reported
Legal status: Private
Owner/Operator Type: Owner
Owner/Op start date: 10/15/2008
Owner/Op end date: Not reported

Owner/operator name: ACADIA ATLANTIC AVENUE SELF STORAGE LLC
Owner/operator address: Not reported
Not reported
Owner/operator country: Not reported
Owner/operator telephone: Not reported
Legal status: Private
Owner/Operator Type: Operator
Owner/Op start date: 10/15/2008
Owner/Op end date: Not reported

Handler Activities Summary:
U.S. importer of hazardous waste: No
Mixed waste (haz. and radioactive): No
Recycler of hazardous waste: No
Transporter of hazardous waste: No
Treater, storer or disposer of HW: No
Underground injection activity: No
On-site burner exemption: No
Furnace exemption: No
Used oil fuel burner: No
Used oil processor: No
User oil refiner: No
Used oil fuel marketer to burner: No
Used oil Specification marketer: No
Used oil transfer facility: No
Used oil transporter: No

Universal Waste Summary:
Waste type: Batteries
Accumulated waste on-site: No
Generated waste on-site: Not reported

Waste type: Lamps
Accumulated waste on-site: No
Generated waste on-site: Not reported

Waste type: Pesticides
Accumulated waste on-site: No
Generated waste on-site: Not reported

Waste type: Thermostats
Accumulated waste on-site: No
Generated waste on-site: Not reported

Historical Generators:
Date form received by agency: 04/14/2010
Site name: ACADIA ATLANTIC AVE LLC SELF STORAGE FACILITY
Classification: Large Quantity Generator

RITEWAY LAUNDRY CO INC (Continued) **1000547174**

Date form received by agency: 03/25/2009
Site name: ATLANTIC AVENUE SELF STORAGE
Classification: Conditionally Exempt Small Quantity Generator

Date form received by agency: 01/01/2007
Site name: RITEWAY LAUNDRY
Classification: Not a generator, verified

Date form received by agency: 01/01/2006
Site name: RITEWAY LAUNDRY
Classification: Not a generator, verified

Date form received by agency: 01/27/1994
Site name: RITEWAY LAUNDRY
Classification: Not a generator, verified

Date form received by agency: 04/26/1991
Site name: RITEWAY LAUNDRY
Classification: Large Quantity Generator

Hazardous Waste Summary:
Waste code: F002
Waste name: THE FOLLOWING SPENT HALOGENATED SOLVENTS: TETRACHLOROETHYLENE, METHYLENE CHLORIDE, TRICHLOROETHYLENE, 1,1,1-TRICHLOROETHANE, CHLOROBENZENE, 1,1,2-TRICHLORO-1,2,2-TRIFLUOROETHANE, ORTHO-DICHLOROBENZENE, TRICHLOROFLUOROMETHANE, AND 1,1,2-TRICHLOROETHANE; ALL SPENT SOLVENT MIXTURES/BLENDS CONTAINING, BEFORE USE, A TOTAL OF TEN PERCENT OR MORE (BY VOLUME) OF ONE OR MORE OF THE ABOVE HALOGENATED SOLVENTS OR THOSE LISTED IN F001, F004, OR F005, AND STILL BOTTOMS FROM THE RECOVERY OF THESE SPENT SOLVENTS AND SPENT SOLVENT MIXTURES.

Waste code: NONE
Waste name: None

Waste code: F002
Waste name: THE FOLLOWING SPENT HALOGENATED SOLVENTS: TETRACHLOROETHYLENE, METHYLENE CHLORIDE, TRICHLOROETHYLENE, 1,1,1-TRICHLOROETHANE, CHLOROBENZENE, 1,1,2-TRICHLORO-1,2,2-TRIFLUOROETHANE, ORTHO-DICHLOROBENZENE, TRICHLOROFLUOROMETHANE, AND 1,1,2-TRICHLOROETHANE; ALL SPENT SOLVENT MIXTURES/BLENDS CONTAINING, BEFORE USE, A TOTAL OF TEN PERCENT OR MORE (BY VOLUME) OF ONE OR MORE OF THE ABOVE HALOGENATED SOLVENTS OR THOSE LISTED IN F001, F004, OR F005, AND STILL BOTTOMS FROM THE RECOVERY OF THESE SPENT SOLVENTS AND SPENT SOLVENT MIXTURES.

Waste code: D001
Waste name: IGNITABLE HAZARDOUS WASTES ARE THOSE WASTES WHICH HAVE A FLASHPOINT OF LESS THAN 140 DEGREES FAHRENHEIT AS DETERMINED BY A PENSKY-MARTENS CLOSED CUP FLASH POINT TESTER. ANOTHER METHOD OF DETERMINING THE FLASH POINT OF A WASTE IS TO REVIEW THE MATERIAL SAFETY DATA SHEET, WHICH CAN BE OBTAINED FROM THE MANUFACTURER OR DISTRIBUTOR OF THE MATERIAL. LACQUER THINNER IS AN EXAMPLE OF A COMMONLY USED SOLVENT WHICH WOULD BE CONSIDERED AS IGNITABLE HAZARDOUS WASTE.

Waste code: F002
Waste name: THE FOLLOWING SPENT HALOGENATED SOLVENTS: TETRACHLOROETHYLENE,

RITEWAY LAUNDRY CO INC (Continued) **1000547174**

METHYLENE CHLORIDE, TRICHLOROETHYLENE, 1,1,1-TRICHLOROETHANE, CHLOROBENZENE, 1,1,2-TRICHLORO-1,2,2-TRIFLUOROETHANE, ORTHO-DICHLOROBENZENE, TRICHLOROFLUOROMETHANE, AND 1,1,2-TRICHLOROETHANE; ALL SPENT SOLVENT MIXTURES/BLENDS CONTAINING, BEFORE USE, A TOTAL OF TEN PERCENT OR MORE (BY VOLUME) OF ONE OR MORE OF THE ABOVE HALOGENATED SOLVENTS OR THOSE LISTED IN F001, F004, OR F005, AND STILL BOTTOMS FROM THE RECOVERY OF THESE SPENT SOLVENTS AND SPENT SOLVENT MIXTURES.

Violation Status: No violations found

Evaluation Action Summary:
Evaluation date: 01/27/1994
Evaluation: COMPLIANCE EVALUATION INSPECTION ON-SITE
Area of violation: Not reported
Date achieved compliance: Not reported
Evaluation lead agency: EPA Contractor/Grantee

FINDS:

Registry ID: 110001574109

Environmental Interest/Information System

AFS (Aerometric Information Retrieval System (AIRS) Facility Subsystem) replaces the former Compliance Data System (CDS), the National Emission Data System (NEDS), and the Storage and Retrieval of Aerometric Data (SAROAD). AIRS is the national repository for information concerning airborne pollution in the United States. AFS is used to track emissions and compliance data from industrial plants. AFS data are utilized by states to prepare State Implementation Plans to comply with regulatory programs and by EPA as an input for the estimation of total national emissions. AFS is undergoing a major redesign to support facility operating permits required under Title V of the Clean Air Act.

RCRAInfo is a national information system that supports the Resource Conservation and Recovery Act (RCRA) program through the tracking of events and activities related to facilities that generate, transport, and treat, store, or dispose of hazardous waste. RCRAInfo allows RCRA program staff to track the notification, permit, compliance, and corrective action activities required under RCRA.

FIS (New York - Facility Information System) is New York's Department of Environmental Conservation (DEC) information system for tracking environmental facility information found across the State.

HAZARDOUS WASTE BIENNIAL REPORTER

NY MANIFEST:
EPA ID: NYD063850747
Country: USA

Mailing Info:
Name: ACADIA ATLANTIC AVE LLC
Contact: DOUG MURK
Address: 3319 ATLANTIC AVENUE

RITEWAY LAUNDRY CO INC (Continued) **1000547174**

City/State/Zip: BROOKLYN, NY 11208
Country: USA
Phone: 718-647-9000

Manifest:

Document ID: Not reported
Manifest Status: Not reported
Trans1 State ID: NJ0000027193
Trans2 State ID: NJ0000027193
Generator Ship Date: 04/23/2009
Trans1 Recv Date: 04/23/2009
Trans2 Recv Date: 05/03/2009
TSD Site Recv Date: 07/16/2009
Part A Recv Date: Not reported
Part B Recv Date: Not reported
Generator EPA ID: NYD063850747
Trans1 EPA ID: Not reported
Trans2 EPA ID: Not reported
TSDF ID: MID000724831
Waste Code: Not reported
Quantity: 33000.0
Units: P - Pounds
Number of Containers: 33.0
Container Type: DM - Metal drums, barrels
Handling Method: T Chemical, physical, or biological treatment.
Specific Gravity: 1.0
Year: 2009
Manifest Tracking Num: 000096977JJK
Import Ind: N
Export Ind: N
Discr Quantity Ind: N
Discr Type Ind: N
Discr Residue Ind: N
Discr Partial Reject Ind: N
Discr Full Reject Ind: N
Manifest Ref Num: Not reported
Alt Fac RCRA Id: Not reported
Alt Fac Sign Date: Not reported
Mgmt Method Type Code: H075

Document ID: Not reported
Manifest Status: Not reported
Trans1 State ID: NJD986607380
Trans2 State ID: Not reported
Generator Ship Date: 12/03/2007
Trans1 Recv Date: 12/03/2007
Trans2 Recv Date: Not reported
TSD Site Recv Date: 12/05/2007
Part A Recv Date: Not reported
Part B Recv Date: Not reported
Generator EPA ID: NYD063850747
Trans1 EPA ID: Not reported
Trans2 EPA ID: Not reported
TSDF ID: PAD067098822
Waste Code: Not reported

RITEWAY LAUNDRY CO INC (Continued) **1000547174**

Quantity:	4
Units:	P - Pounds
Number of Containers:	1
Container Type:	DF - Fiberboard or plastic drums (glass)
Handling Method:	L Landfill.
Specific Gravity:	1
Year:	2007
Manifest Tracking Num:	001241872FLE
Import Ind:	N
Export Ind:	N
Discr Quantity Ind:	N
Discr Type Ind:	N
Discr Residue Ind:	N
Discr Partial Reject Ind:	N
Discr Full Reject Ind:	N
Manifest Ref Num:	Not reported
Alt Fac RCRA Id:	Not reported
Alt Fac Sign Date:	Not reported
Mgmt Method Type Code:	H141

Document ID:	Not reported
Manifest Status:	Not reported
Trans1 State ID:	NJD986607380
Trans2 State ID:	Not reported
Generator Ship Date:	12/03/2007
Trans1 Recv Date:	12/03/2007
Trans2 Recv Date:	Not reported
TSD Site Recv Date:	12/05/2007
Part A Recv Date:	Not reported
Part B Recv Date:	Not reported
Generator EPA ID:	NYD063850747
Trans1 EPA ID:	Not reported
Trans2 EPA ID:	Not reported
TSDF ID:	PAD067098822
Waste Code:	Not reported
Quantity:	5
Units:	P - Pounds
Number of Containers:	1
Container Type:	DF - Fiberboard or plastic drums (glass)
Handling Method:	L Landfill.
Specific Gravity:	1
Year:	2007
Manifest Tracking Num:	001241872FLE
Import Ind:	N
Export Ind:	N
Discr Quantity Ind:	N
Discr Type Ind:	N
Discr Residue Ind:	N
Discr Partial Reject Ind:	N
Discr Full Reject Ind:	N
Manifest Ref Num:	Not reported
Alt Fac RCRA Id:	Not reported
Alt Fac Sign Date:	Not reported
Mgmt Method Type Code:	H141

RITEWAY LAUNDRY CO INC (Continued) **1000547174**

Document ID:	Not reported
Manifest Status:	Not reported
Trans1 State ID:	NJD986607380
Trans2 State ID:	Not reported
Generator Ship Date:	12/03/2007
Trans1 Recv Date:	12/03/2007
Trans2 Recv Date:	Not reported
TSD Site Recv Date:	12/05/2007
Part A Recv Date:	Not reported
Part B Recv Date:	Not reported
Generator EPA ID:	NYD063850747
Trans1 EPA ID:	Not reported
Trans2 EPA ID:	Not reported
TSDF ID:	PAD067098822
Waste Code:	Not reported
Quantity:	3
Units:	P - Pounds
Number of Containers:	1
Container Type:	DF - Fiberboard or plastic drums (glass)
Handling Method:	L Landfill.
Specific Gravity:	1
Year:	2007
Manifest Tracking Num:	001241872FLE
Import Ind:	N
Export Ind:	N
Discr Quantity Ind:	N
Discr Type Ind:	N
Discr Residue Ind:	N
Discr Partial Reject Ind:	N
Discr Full Reject Ind:	N
Manifest Ref Num:	Not reported
Alt Fac RCRA Id:	Not reported
Alt Fac Sign Date:	Not reported
Mgmt Method Type Code:	H141

Document ID:	NYB2209365
Manifest Status:	Completed after the designated time period for a TSDF to get a copy to the DEC
Trans1 State ID:	HL8142
Trans2 State ID:	Not reported
Generator Ship Date:	06/05/1991
Trans1 Recv Date:	06/05/1991
Trans2 Recv Date:	/ /
TSD Site Recv Date:	06/06/1991
Part A Recv Date:	07/24/1991
Part B Recv Date:	06/17/1991
Generator EPA ID:	NYD063850747
Trans1 EPA ID:	NYD986893261
Trans2 EPA ID:	Not reported
TSDF ID:	NYD082785429
Waste Code:	D001 - NON-LISTED IGNITABLE WASTES
Quantity:	00190
Units:	G - Gallons (liquids only)* (8.3 pounds)
Number of Containers:	001
Container Type:	TT - Cargo tank, tank trucks
Handling Method:	B Incineration, heat recovery, burning.
Specific Gravity:	100

RITEWAY LAUNDRY CO INC (Continued) **1000547174**

Year: 1991

PA MANIFEST:

Manifest Details:

Year:	2007
Manifest Number:	001241872FLE
Manifest Type:	Not reported
Generator EPA Id:	NYD063850747
Generator Date:	12/03/2007
Mailing Address:	Not reported
Mailing City,St,Zip:	Not reported
Contact Name:	Not reported
Contact Phone:	Not reported
TSD EPA Id:	PAD067098822
TSD Date:	Not reported
TSD Facility Name:	CYCLE CHEM INC
TSD Facility Address:	550 INDUSTRIAL DRIVE
TSD Facility City:	LEWISBERRY
TSD Facility State:	PA
Facility Telephone:	Not reported
Page Number:	1
Line Number:	3
Waste Number:	D011
Container Number:	1
Container Type:	Fiberboard or plastic drums, barrels, kegs
Waste Quantity:	5
Unit:	Pounds
Handling Code:	Not reported
TSP EPA Id:	Not reported
Date TSP Sig:	Not reported

Year:	2007
Manifest Number:	001241872FLE
Manifest Type:	Not reported
Generator EPA Id:	NYD063850747
Generator Date:	12/03/2007
Mailing Address:	Not reported
Mailing City,St,Zip:	Not reported
Contact Name:	Not reported
Contact Phone:	Not reported
TSD EPA Id:	PAD067098822
TSD Date:	Not reported
TSD Facility Name:	CYCLE CHEM INC
TSD Facility Address:	550 INDUSTRIAL DRIVE
TSD Facility City:	LEWISBERRY
TSD Facility State:	PA
Facility Telephone:	Not reported
Page Number:	1
Line Number:	3
Waste Number:	D007
Container Number:	1
Container Type:	Fiberboard or plastic drums, barrels, kegs
Waste Quantity:	5
Unit:	Pounds
Handling Code:	Not reported
TSP EPA Id:	Not reported

RITEWAY LAUNDRY CO INC (Continued) **1000547174**

Date TSP Sig:	Not reported
Year:	2007
Manifest Number:	001241872FLE
Manifest Type:	Not reported
Generator EPA Id:	NYD063850747
Generator Date:	12/03/2007
Mailing Address:	Not reported
Mailing City,St,Zip:	Not reported
Contact Name:	Not reported
Contact Phone:	Not reported
TSD EPA Id:	PAD067098822
TSD Date:	Not reported
TSD Facility Name:	CYCLE CHEM INC
TSD Facility Address:	550 INDUSTRIAL DRIVE
TSD Facility City:	LEWISBERRY
TSD Facility State:	PA
Facility Telephone:	Not reported
Page Number:	1
Line Number:	1
Waste Number:	D002
Container Number:	1
Container Type:	Fiberboard or plastic drums, barrels, kegs
Waste Quantity:	4
Unit:	Pounds
Handling Code:	Not reported
TSP EPA Id:	Not reported
Date TSP Sig:	Not reported
Year:	2007
Manifest Number:	001241872FLE
Manifest Type:	Not reported
Generator EPA Id:	NYD063850747
Generator Date:	12/03/2007
Mailing Address:	Not reported
Mailing City,St,Zip:	Not reported
Contact Name:	Not reported
Contact Phone:	Not reported
TSD EPA Id:	PAD067098822
TSD Date:	Not reported
TSD Facility Name:	CYCLE CHEM INC
TSD Facility Address:	550 INDUSTRIAL DRIVE
TSD Facility City:	LEWISBERRY
TSD Facility State:	PA
Facility Telephone:	Not reported
Page Number:	1
Line Number:	1
Waste Number:	D001
Container Number:	1
Container Type:	Fiberboard or plastic drums, barrels, kegs
Waste Quantity:	4
Unit:	Pounds
Handling Code:	Not reported
TSP EPA Id:	Not reported
Date TSP Sig:	Not reported
Year:	2007

RITEWAY LAUNDRY CO INC (Continued) **1000547174**

Manifest Number:	001241872FLE
Manifest Type:	Not reported
Generator EPA Id:	NYD063850747
Generator Date:	12/03/2007
Mailing Address:	Not reported
Mailing City,St,Zip:	Not reported
Contact Name:	Not reported
Contact Phone:	Not reported
TSD EPA Id:	PAD067098822
TSD Date:	Not reported
TSD Facility Name:	CYCLE CHEM INC
TSD Facility Address:	550 INDUSTRIAL DRIVE
TSD Facility City:	LEWISBERRY
TSD Facility State:	PA
Facility Telephone:	Not reported
Page Number:	1
Line Number:	3
Waste Number:	D001
Container Number:	1
Container Type:	Fiberboard or plastic drums, barrels, kegs
Waste Quantity:	5
Unit:	Pounds
Handling Code:	Not reported
TSP EPA Id:	Not reported
Date TSP Sig:	Not reported

Year:	2007
Manifest Number:	001241872FLE
Manifest Type:	Not reported
Generator EPA Id:	NYD063850747
Generator Date:	12/03/2007
Mailing Address:	Not reported
Mailing City,St,Zip:	Not reported
Contact Name:	Not reported
Contact Phone:	Not reported
TSD EPA Id:	PAD067098822
TSD Date:	Not reported
TSD Facility Name:	CYCLE CHEM INC
TSD Facility Address:	550 INDUSTRIAL DRIVE
TSD Facility City:	LEWISBERRY
TSD Facility State:	PA
Facility Telephone:	Not reported
Page Number:	1
Line Number:	2
Waste Number:	D002
Container Number:	1
Container Type:	Fiberboard or plastic drums, barrels, kegs
Waste Quantity:	3
Unit:	Pounds
Handling Code:	Not reported
TSP EPA Id:	Not reported
Date TSP Sig:	Not reported

SPILLS:

Facility ID:	0705410
Facility Type:	ER

RITEWAY LAUNDRY CO INC (Continued) **1000547174**

DER Facility ID:	335103
Site ID:	385720
DEC Region:	2
Spill Date:	8/10/2007
Spill Number/Closed Date:	0705410 / Not Reported
Spill Cause:	Unknown
Spill Class:	Possible release with minimal potential for fire or hazard or Known release with no damage. DEC Response. Willing Responsible Party. Corrective action taken.
SWIS:	2401
Investigator:	AXDORONO
Referred To:	RAP WAS APPROVED ON 09/19/13
Reported to Dept:	8/10/2007
CID:	410
Water Affected:	Not reported
Spill Source:	Commercial/Industrial
Spill Notifier:	Local Agency
Cleanup Ceased:	Not reported
Cleanup Meets Std:	False
Last Inspection:	Not reported
Recommended Penalty:	False
UST Trust:	False
Remediation Phase:	1
Date Entered In Computer:	8/10/2007
Spill Record Last Update:	7/29/2014
Spiller Name:	ACADIA ATLANTIC AVE LLC
Spiller Company:	VACANT WAREHOUSE
Spiller Address:	3319 ATLANTIC AVE
Spiller City,St,Zip:	BROOKLYN, NY 11208
Spiller Company:	001
Contact Name:	CHRIS SEIB
Contact Phone:	(908) 668-7777
DEC Memo:	working for potential purchaser. May be entering brownfields. propsed self storage. Several tanks on site. Whitestone is scheduled to conduct the first quarterly round of product recovery and groundwater gauging and sampling on Tuesday, December 14, 2010. Each of the nine on-site wells will be accessed and gauged with an oil/water interface probe prior to sampling to obtain depth to groundwater measurements and record product thicknesses (if encountered). If a monitor well does not exhibit free-phase product, the well will be purged prior to sampling, and a groundwater sample will be collected for volatile organic compounds (VOCs) and semi-volatile organic compounds (SVOCs) analyses via USEPA Methods 8260 and 8270, respectively. Following this initial quarterly groundwater gauging and sampling event, a report will be provided to NYSDEC documenting the UST closures, soil remediation, groundwater monitor well installation, and gauging/sampling activities.3/10/11- As per Whitestone e-mail. Whitestone conducted the first quarterly round of product recovery and groundwater gauging and sampling at the above-referenced site on Tuesday, December 14, 2010. During this initial event, only seven (MW-1 through MW-5, MW-7, and MW-9) of the nine on-site wells could be accessed for gauging and/or sampling as two of the on-site wells (MW-6 and MW-8) are located within storage units at the facility. Gauging and sampling of these two wells later took place on February 10, 2011. During the initial gauging and sampling event conducted on December 14th, No. 6 fuel oil product was identified in monitor wells MW-1 through MW-3. Accordingly, groundwater samples were not

RITEWAY LAUNDRY CO INC (Continued) **1000547174**

collected from monitor wells MW-1 through MW-3. Groundwater samples were collected from monitor wells MW-4, MW-5, MW-7, and MW-9 and submitted for volatile organic compounds (VOCs) and semi-volatile organic compounds (SVOCs) analyses. During the gauging and sampling event conducted on February 10th, no free-phase product was identified in monitor wells MW-6 or MW-8. Accordingly, groundwater samples were collected from these wells and submitted for VOCs and SVOCs. Analytical results from the sampling events have identified the chlorinated VOC trichloroethene (TCE) at a concentration of 5.5 parts per billion (ppb) in monitor well MW-6 slightly exceeding the NYSDEC Technical and Operational Guidance Series 1.1.1. (TOGS) Water Quality Standard (WQS) of 5 ppb. The VOC chloroform was identified at a concentration of 14 ppb in monitor well MW-9 slightly exceeding the NYSDEC TOGS WQS of 7 ppb. No other tested constituents were detected in the wells at concentrations exceeding NYSDEC TOGS WQS. The next quarterly groundwater gauging and sampling event is scheduled to be conducted on March 16, 2011. Due to the proximity of the receipt of the analytical data from the first quarterly sampling event and the scheduling of the second quarterly sampling event, a report will be provided to NYSDEC documenting the UST closures, soil remediation, groundwater monitor well installation, and gauging/sampling activities to date following the completion of the second quarterly sampling event.3/16/11- a total of eight free-phase product recovery events in an attempt to remove residual petroleum product. The free-phase product recovery program consists of product removal from monitor wells MW-1 through MW-3 via disposable hand bailers and/or a pump/skimmer into 55-gallon drums for off-site disposal. If free-phase product is encountered in other on-site wells, these impacted wells also will be addressed. Referred to remediation.1/10/13-Vought-Received call from Patrick Besley (Whitestone Associates Ph:908-285-2489 Office:908-668-7777) and he is working for property owner and is looking for status on new project manager and would like to arrange meeting with new Project Manager. Vought called and spoke to to Piper who noted that site was not referred to remediation as noted above and that DEC Piper was requiring a RAP to address due to continued presence of free product at the site. Besly noted that he received email from DEC Piper that case will be transferred and is looking for an immediate callback.1/11/13 - Austin - Spoke with Chris Seib of Whitestone (same number as Besley). He is requesting a callback from DEC Piper to discuss the RAP for the project. Will pass request along to Piper via e-mail. After I sent e-mail, Piper spoke with me, and indacted that this site had a large patch of product that needed immediate removal, and that the RP’s reps have been not forthcoming with results. I indicated to him that he either get an aggressive RAP to immediately rectify this problem, or file a case with Legal on the matter. - end01/17/2013: This case was transferred to A. Doronova. ADI was copied on the following e-mail:" greater than greater than greater than Randall Austin 1/16/2013 2:02 PM greater than greater than greater than Vadim - Please see the note below from Ryan - We have a situation where a "puddle" of # 6 oil was detected within the foundation walls of a structure that subsequently was rebuilt. The remediation work still needs to be done, but a dig-out does not seem feasible. We have directed the RP’s consultant to submit a remediation proposal for this situation, and they in turn wish to have a site. visit. Can you please have one of your project managers contact Ryan ASAP, and arrange an appropriate date to meet with the

RITEWAY LAUNDRY CO INC (Continued) **1000547174**

consultant? Ryan is available to them, to answer any questions they may have, before this field meeting takes place. Thanks - @ greater than greater than greater than Ryan Piper 1/16/2013 1:49 PM greater than greater than greater than Randy,During the initial gauging and sampling event conducted on December 14th, 2011, No. 6 fuel oil product was identified in monitor wells MW-1 through MW-3. Accordingly, groundwater samples were not collected from monitor wells MW-1 through MW-3. Groundwater samples were collected from monitor wells MW-4, MW-5, MW-7, and MW-9 and submitted for volatile organic compounds (VOCs) and semi-volatile organic compounds (SVOCs) analyses. During the gauging and sampling event conducted on February 10th, no free-phase product was identified in monitor wells MW-6 or MW-8. Accordingly, groundwater samples were collected from these wells and submitted for VOCs and SVOCs.Analytical results from the sampling events have identified the chlorinated VOC trichloroethene (TCE) at a concentration of 5.5 parts per billion (ppb) in monitor well MW-6 slightly exceeding the NYSDEC Technical and Operational Guidance Series 1.1.1. (TOGS) Water Quality Standard (WQS) of 5 ppb. No other tested constituents were detected in the wells at concentrations exceeding NYSDEC TOGS WQS. Currently, the site has been redeveloped with a self storage warehouse. A 50' x 50' x 1.5' free phase plume of #6 oil remains under the building. I have requested the RP and contractor to submit a RAWP to address this plume. They would like to have a meeting, as soon as possible. I would like to have this reassigned to Remediation so they may attend the meeting as well.I have a small paper file when the transfer is finalized.Ryan M. PiperEngineering Geologist I"AD01/18/2013: Called and left a message to Mr. Beesley, stating that I am a new project manager, and my contact information. Later received a phone call from Mr. Beesley. he informed me that they have tentatively scheduled meeting with R. Piper of DEC on january 23, 2013. Told him that I have to speak with R. Piper regarding this meeting, and that probably it will be rescheduled. AD01/22/2013: Spoke with Mr. Beesley regarding the meeting. Re-scheduled meeting for January 25, 2013. AD01/23/2013: I, J. Kolleeny and R. Piper had a meeting with RP (Acrs II LLC) and their consultant (Whitestone Associates) regarding futher actions at the site. RP and the consultant were informed that DEC can not approve the spill closure request with free product in the site wells. DEC required to perform free product recovery test and based on results propose LNAPL recovery schedule. Also, DEC required to submit a work plan for delineation of LNAPL plume. Put site priority as P1. AD03/12/2013: Received a call from Jim Van Horn of CNS (new consultant for RP). His phone numbers are: (631)-774-2557, (516)-932-3228. He asked for the next course of actions required by DEC. Told him that DEC required the previous consultant to perform free product recovery test and based on results propose LNAPL recovery schedule, and that a work plan for delineation of LNAPL plume should be submitted to DEC for review and approval. Mr. Van Horn will submit WP soon. His full contact info is:Jim Van HornSenior Project ManagerCNS Environmental Corp.208 Newtown RoadPlainview, NY 11803T. 516.932.3228F. 516.932.3288C. 631-774-2557AD03/13/2013: Received the following e-mail from Mr. Van Horn:"Ainura,Please utilize the link below to download the proposed Remedial Investigation Work Plan for Spill# 0705410. https://dl.dropbox.com/u/100835224/Spill%20No%200705410_Remedial%20Investigation%20Work%20Plan_031213.pdfPlease contact me with any questions. Regards,Jim Van Horn"DL the RIWP to eDocs. Will review.

RITEWAY LAUNDRY CO INC (Continued) **1000547174**

AD03/25/2013: Reviewed the work plan. It proposes installation of two additional monitoring wells on a sidewalks along Euclid and Atlantic Avenues to delineate free product plume. Discussed the proposed work plan with J. Kolleeny of DEC. Issued and sent an approval letter to Mr. Michael Greene with the following comment:" Two soil samples should be collected for laboratory analysis from each boring/well: one sample from directly above the water table and a second from the sampling interval with the highest PID reading. In the absence of any field indications of contamination, a single soil sample should be collected from just above the water table."DL pdf copy of the letter to eDocs. AD06/21/2013: Called to speake with Mr. Van Horn regarding submission of the report. He was abcent, and I spoke with a receptionist. She told me that the report is under review, and will be sent to DEC sometime next week. AD07/24/2013: received the following e-mail from CNS:"Ms. Doronova,Please see a link below where you can view and download the Remedial Investigation Report and Remedial Action Work Plan with Health & Safety Plan completed for NYSDEC Spill # 07-05410 assigned to 3319-3325 Atlantic Avenue in Brooklyn, NY.https://www.dropbox.com/sh/o8qrf9z4a8m6zf2/lKjosihSFrIf you have any questions, please contact Charles Powers at 516-932-3228 or cpowers@cnsenviro.com.Thank you. Joanna LicataCNS Management Corporation"DL the report and RAP to eDocs. Will review. AD07/30/2013: Reviewed the RAP. It states that free product was detected in two newly installed sidewalk wells. Based on the data, a RAP is proposing installation of a belt skimmer system for the basement wells with free product and application of EFR on sidewalk wells exhibiting free product. Quarterly groundwater monitoring reports will be submitted to the Department on a regular basis. AD07/31/2013: Called and spoke with Charles Powers of CNS regarding RAP details, such as frequency of the EFRs and belt skimmers specifications. Requested to submit info on belt skimmers. Approval of the RAP is pending submission of an additional data. AD08/15/2013: Called and left a message to Mr. Powers regarding data submission. Reviewed the Remedial Investigation Report. It states that from April 19 through April 22, 2013, CNS installed two off0site wells on a sidewalk along Euclid Avenue and Atlantic Avenue. PID readings were taken during soil sampling and they ranged from o to 166 ppm. These soil borings them were converted into 4 " GW monitoring wells.On May 4, 2013 sampled site wells with no free product: MW-4 and MW-5. Five wells had free product: MW-1, MW-2, MW-3, MW-10 and MW-11. Three wells were not accessable. AD09/12/2013: Called and left a message to Mr. Powers regarding data submission. AD09/13/2013: Called and spoke with Mr. Powers. He promised to submit the data by Monday, September 16, 2013. AD09/16/2013: Received the following e-mail from C. Powers:"Attached are the specs of the pumping system.Charles PowersPresident | CEOCNS Environmental Corp.208 Newtown RoadPlainview, NY 11803D. (516) 932-3287T. (516) 932-3228F. (516) 932-3288"Will review. AD09/18/2013: Reviewed the submitted data. Will issue an approval letter. AD09/19/2013: Sent the approval letter to Mr. Greene. DL pdf copy to eDocs. AD12/12/2013: Called and left a messsage to Mr. Powers. AD07/24/2014: Called and left a message to Mr. Powers regarding site status update info. AD07/28/2014: Received a phone call from C. Powers. he said that the pump system was installed approximately 2 months ago and that the system is running. The report will be submitted next week. AD

Remarks: SOIL AND GROUNDWATER SAMPLES RETURNED CONTAMINATED:

RITEWAY LAUNDRY CO INC (Continued) **1000547174**

Material:

Site ID:	385720
Operable Unit ID:	1142982
Operable Unit:	01
Material ID:	2133228
Material Code:	0066A
Material Name:	UNKNOWN PETROLEUM
Case No.:	Not reported
Material FA:	Petroleum
Quantity:	Not reported
Units:	Gallons
Recovered:	No
Resource Affected:	Not reported
Oxygenate:	False

Tank Test:

AIRS (AFS):

Airs Minor Details:

EPA plant ID:	110001574109
Plant name:	RITEWAY LAUNDRY CO INC
Plant address:	3319 ATLANTIC AVE BROOKLYN, NY 112082028
County:	KINGS
Region code:	02
Dunn & Bradst #:	Not reported
Air quality cntrl region:	043
Sic code:	7216
Sic code desc:	DRYCLEANING PLANTS, EXCEPT RUG
North Am. industrial classf:	812320
NAIC code description:	Drycleaning and Laundry Services (except Coin-Operated)
Default compliance status:	IN COMPLIANCE WITH PROCEDURAL REQUIREMENTS
Default classification:	POTENTIAL UNCONTROLLED EMISSIONS < 100 TONS/YEAR
Govt facility:	ALL OTHER FACILITIES NOT OWNED OR OPERATED BY A FEDERAL, STATE, OR LOCAL GOVERNMENT
Current HPV:	Not reported

Compliance and Enforcement Major Issues:

Air program:	Not reported
National action type:	Not reported
Date achieved:	Not reported
Penalty amount:	Not reported

Historical Compliance Minor Sources:

State compliance status:	IN COMPLIANCE WITH PROCEDURAL REQUIREMENTS
Hist compliance date:	1403
Air prog code hist file:	MACT (SECTION 63 NESHAPS)
State compliance status:	IN COMPLIANCE WITH PROCEDURAL REQUIREMENTS
Hist compliance date:	1402
Air prog code hist file:	MACT (SECTION 63 NESHAPS)

RITEWAY LAUNDRY CO INC (Continued) **1000547174**

State compliance status: IN COMPLIANCE WITH PROCEDURAL REQUIREMENTS
Hist compliance date: 1401
Air prog code hist file: MACT (SECTION 63 NESHAPS)

State compliance status: IN COMPLIANCE WITH PROCEDURAL REQUIREMENTS
Hist compliance date: 1304
Air prog code hist file: MACT (SECTION 63 NESHAPS)

State compliance status: IN COMPLIANCE WITH PROCEDURAL REQUIREMENTS
Hist compliance date: 1303
Air prog code hist file: MACT (SECTION 63 NESHAPS)

State compliance status: IN COMPLIANCE WITH PROCEDURAL REQUIREMENTS
Hist compliance date: 1302
Air prog code hist file: MACT (SECTION 63 NESHAPS)

State compliance status: IN COMPLIANCE WITH PROCEDURAL REQUIREMENTS
Hist compliance date: 1301
Air prog code hist file: MACT (SECTION 63 NESHAPS)

State compliance status: IN COMPLIANCE WITH PROCEDURAL REQUIREMENTS
Hist compliance date: 1204
Air prog code hist file: MACT (SECTION 63 NESHAPS)

State compliance status: IN COMPLIANCE WITH PROCEDURAL REQUIREMENTS
Hist compliance date: 1203
Air prog code hist file: MACT (SECTION 63 NESHAPS)

State compliance status: IN COMPLIANCE WITH PROCEDURAL REQUIREMENTS
Hist compliance date: 1202
Air prog code hist file: MACT (SECTION 63 NESHAPS)

State compliance status: IN COMPLIANCE WITH PROCEDURAL REQUIREMENTS
Hist compliance date: 1201
Air prog code hist file: MACT (SECTION 63 NESHAPS)

State compliance status: IN COMPLIANCE WITH PROCEDURAL REQUIREMENTS
Hist compliance date: 1104
Air prog code hist file: MACT (SECTION 63 NESHAPS)

State compliance status: IN COMPLIANCE WITH PROCEDURAL REQUIREMENTS
Hist compliance date: 1403
Air prog code hist file: SIP SOURCE

State compliance status: IN COMPLIANCE WITH PROCEDURAL REQUIREMENTS
Hist compliance date: 1402
Air prog code hist file: SIP SOURCE

State compliance status: IN COMPLIANCE WITH PROCEDURAL REQUIREMENTS
Hist compliance date: 1401
Air prog code hist file: SIP SOURCE

State compliance status: IN COMPLIANCE WITH PROCEDURAL REQUIREMENTS
Hist compliance date: 1304
Air prog code hist file: SIP SOURCE

State compliance status: IN COMPLIANCE WITH PROCEDURAL REQUIREMENTS

RITEWAY LAUNDRY CO INC (Continued) **1000547174**

Hist compliance date: 1303
Air prog code hist file: SIP SOURCE

State compliance status: IN COMPLIANCE WITH PROCEDURAL REQUIREMENTS
Hist compliance date: 1302
Air prog code hist file: SIP SOURCE

State compliance status: IN COMPLIANCE WITH PROCEDURAL REQUIREMENTS
Hist compliance date: 1301
Air prog code hist file: SIP SOURCE

State compliance status: IN COMPLIANCE WITH PROCEDURAL REQUIREMENTS
Hist compliance date: 1204
Air prog code hist file: SIP SOURCE

State compliance status: IN COMPLIANCE WITH PROCEDURAL REQUIREMENTS
Hist compliance date: 1203
Air prog code hist file: SIP SOURCE

State compliance status: IN COMPLIANCE WITH PROCEDURAL REQUIREMENTS
Hist compliance date: 1202
Air prog code hist file: SIP SOURCE

State compliance status: IN COMPLIANCE WITH PROCEDURAL REQUIREMENTS
Hist compliance date: 1201
Air prog code hist file: SIP SOURCE

State compliance status: IN COMPLIANCE WITH PROCEDURAL REQUIREMENTS
Hist compliance date: 1104
Air prog code hist file: SIP SOURCE

Compliance & Violation Data by Minor Sources:
Air program code: SIP SOURCE
Plant air program pollutant: VOLATILE ORGANIC COMPOUNDS
Default pollutant classification: POTENTIAL UNCONTROLLED EMISSIONS < 100 TONS/YEAR
Def. poll. compliance status: IN COMPLIANCE WITH PROCEDURAL REQUIREMENTS
Def. attainment/non attnmnt: Not reported
Repeat violator date: Not reported
Turnover compliance: Not reported

Air program code: MACT (SECTION 63 NESHAPS)
Plant air program pollutant: Not reported
Default pollutant classification: POTENTIAL UNCONTROLLED EMISSIONS < 100 TONS/YEAR
Def. poll. compliance status: IN COMPLIANCE WITH PROCEDURAL REQUIREMENTS
Def. attainment/non attnmnt: ATTAINMENT AREA FOR GIVEN POLLUTANT
Repeat violator date: Not reported
Turnover compliance: Not reported

108 **RITEWAY LAUNDRY CO** **NY DRYCLEANERS** **S110247788**
3319 ATLANTIC AVENUE **N/A**
BROOKLYN, NY 11208

DRYCLEANERS:

Facility ID:	2-6105-00252
Phone Number:	718-647-9000
Region:	Not reported
Registration Effective Date:	N/A
Inspection Date:	11/17/03
Install Date:	93
Drop Shop:	Not reported
Shutdown:	Y
Alternate Solvent:	Not reported
Current Business:	Not reported

---

109 **EDR US Hist Cleaners** **1015039782**
3095 FULTON ST **N/A**
BROOKLYN, NY 11208

EDR Historical Cleaners:

Name:	JUSTIN DRY CLEANERS
Year:	2005
Address:	3095 FULTON ST
Name:	JUSTIN DRY CLEANERS
Year:	2006
Address:	3095 FULTON ST
Name:	JUSTIN DRY CLEANERS
Year:	2007
Address:	3095 FULTON ST
Name:	JUSTIN DRY CLEANERS
Year:	2008
Address:	3095 FULTON ST
Name:	JUSTINS CLEANERS
Year:	2010
Address:	3095 FULTON ST
Name:	JUSTINS CLEANERS
Year:	2011
Address:	3095 FULTON ST
Name:	JUSTINS CLEANERS
Year:	2012
Address:	3095 FULTON ST

109 **JUSTIN'S/PROFESSIONAL CLEANERS** **NY DRYCLEANERS** **S106435408**
3095 FULTON STREET **N/A**
BROOKLYN, NY 11208

DRYCLEANERS:

Facility ID:	2-6105-00683
Phone Number:	718-827-6546
Region:	Not reported
Registration Effective Date:	3/17/2003
Inspection Date:	12APR30
Install Date:	'99/12
Drop Shop:	Not reported
Shutdown:	Y
Alternate Solvent:	Not reported
Current Business:	Not reported

---

109 **JUSTIN'S CLEANERS** **FINDS** **1016052239**
3095 FULTON STREET **N/A**
BROOKLYN, NY 11208

FINDS:

Registry ID: 110015712950

Environmental Interest/Information System

AFS (Aerometric Information Retrieval System (AIRS) Facility Subsystem) replaces the former Compliance Data System (CDS), the National Emission Data System (NEDS), and the Storage and Retrieval of Aerometric Data (SAROAD). AIRS is the national repository for information concerning airborne pollution in the United States. AFS is used to track emissions and compliance data from industrial plants. AFS data are utilized by states to prepare State Implementation Plans to comply with regulatory programs and by EPA as an input for the estimation of total national emissions. AFS is undergoing a major redesign to support facility operating permits required under Title V of the Clean Air Act.

FIS (New York - Facility Information System) is New York's Department of Environmental Conservation (DEC) information system for tracking environmental facility information found across the State.

---

109 **EDR US Hist Cleaners** **1015040220**
3102 FULTON ST **N/A**
BROOKLYN, NY 11208

EDR Historical Cleaners:

Name:	DAI S LAUNDROMAT INC
Year:	2004
Address:	3102 FULTON ST
Name:	DAIS LAUNDROMAT INC
Year:	2004
Address:	3102 FULTON ST
Name:	DAIS LAUNDROMAT INC
Year:	2005
Address:	3102 FULTON ST

(Continued) **1015040220**

Name: DAIS LAUNDROMAT INC
Year: 2006
Address: 3102 FULTON ST

Name: DAIS LAUNDROMAT INC
Year: 2007
Address: 3102 FULTON ST

Name: SP & MO LAUNDROMAT
Year: 2009
Address: 3102 FULTON ST

---

109 **ONE PINT GREEN SUBSTANCE IN SB** **NY Spills** **S108982154**
HIGHLAND PLACE & ARLINGTON AVENUE **N/A**
BROOKLYN, NY

SPILLS:

Facility ID:	0710938
Facility Type:	ER
DER Facility ID:	341915
Site ID:	392318
DEC Region:	2
Spill Date:	1/16/2008
Spill Number/Closed Date:	0710938 / 3/20/2008
Spill Cause:	Equipment Failure
Spill Class:	Known release with minimal potential for fire or hazard. DEC Response. Willing Responsible Party. Corrective action taken.
SWIS:	2401
Investigator:	gdbreen
Referred To:	Not reported
Reported to Dept:	1/16/2008
CID:	444
Water Affected:	Not reported
Spill Source:	Commercial/Industrial
Spill Notifier:	Other
Cleanup Ceased:	Not reported
Cleanup Meets Std:	False
Last Inspection:	Not reported
Recommended Penalty:	False
UST Trust:	False
Remediation Phase:	0
Date Entered In Computer:	1/16/2008
Spill Record Last Update:	3/20/2008
Spiller Name:	ERTSDESK
Spiller Company:	CON EDISON SB 14612
Spiller Address:	HIGHLAND PLACE & ARLINGTO
Spiller City,St,Zip:	BROOKLYN, NY
Spiller Company:	999
Contact Name:	ERTSDESK
Contact Phone:	(212) 580-8383
DEC Memo:	03/20/08 - See eDocs for Con Ed report detailing cleanup and closure.209487. see eDocs
Remarks:	leaked out of conduit to service box and on 1 gallon of water: 63 ppm of pcb. 209487

Material:

Site ID:	392318
Operable Unit ID:	1149335

ONE PINT GREEN SUBSTANCE IN SB (Continued) **S108982154**

Operable Unit:	01
Material ID:	2139856
Material Code:	0066A
Material Name:	UNKNOWN PETROLEUM
Case No.:	Not reported
Material FA:	Petroleum
Quantity:	0
Units:	Gallons
Recovered:	No
Resource Affected:	Not reported
Oxygenate:	False

Tank Test:

---

109 **EDR US Hist Cleaners** **1015049897**

365 ARLINGTON AVE **N/A**
BROOKLYN, NY 11208

EDR Historical Cleaners:

Name:	DEPOT LAUNDROMAT INC
Year:	2004
Address:	365 ARLINGTON AVE
Name:	DEPOT LAUNDROMAT INC
Year:	2006
Address:	365 ARLINGTON AVE
Name:	AC LAUNDROMAT
Year:	2007
Address:	365 ARLINGTON AVE
Name:	ACE LAUNDROMAT
Year:	2010
Address:	365 ARLINGTON AVE
Name:	ACE LAUNDROMAT
Year:	2011
Address:	365 ARLINGTON AVE
Name:	ACE LAUNDROMAT
Year:	2012
Address:	365 ARLINGTON AVE

---

109 **EDR US Hist Auto Stat** **1015462134**

389 ARLINGTON AVE **N/A**
BROOKLYN, NY 11208

EDR Historical Auto Stations:

Name:	DIAZ AUTOMOBILE REPAIR
Year:	2012
Address:	389 ARLINGTON AVE

110 **CONSOLIDATED EDISON** **NY MANIFEST** **S110046148**
BROADWAY & FURMAN AVE **N/A**
BROOKLYN, NY 11207

NY MANIFEST:
EPA ID: NYP004185377
Country: USA

Mailing Info:
Name: CONSOLIDATED EDISON
Contact: FRANKLYN MURRAY
Address: 4 IRVING PLACE RM 828
City/State/Zip: NEW YORK, NY 10003
Country: USA
Phone: 212-460-2808

Manifest:

Document ID: Not reported
Manifest Status: Not reported
Trans1 State ID: NJD003812047
Trans2 State ID: Not reported
Generator Ship Date: 08/07/2009
Trans1 Recv Date: 08/07/2009
Trans2 Recv Date: Not reported
TSD Site Recv Date: 08/10/2009
Part A Recv Date: Not reported
Part B Recv Date: Not reported
Generator EPA ID: NYP004185377
Trans1 EPA ID: Not reported
Trans2 EPA ID: Not reported
TSDF ID: NJD991291105
Waste Code: Not reported
Quantity: 1200.0
Units: G - Gallons (liquids only)* (8.3 pounds)
Number of Containers: 1.0
Container Type: TT - Cargo tank, tank trucks
Handling Method: T Chemical, physical, or biological treatment.
Specific Gravity: 1.0
Year: 2009
Manifest Tracking Num: 000894774GBF
Import Ind: N
Export Ind: N
Discr Quantity Ind: N
Discr Type Ind: N
Discr Residue Ind: N
Discr Partial Reject Ind: N
Discr Full Reject Ind: N
Manifest Ref Num: Not reported
Alt Fac RCRA Id: Not reported
Alt Fac Sign Date: Not reported
Mgmt Method Type Code: H111

110 **CON EDISON - MANHOLE 15836** **RCRA-LQG** **1014396291**
BROADWAY & FURMAN AVE **NJ MANIFEST** **NYP004185377**
BROOKLYN, NY 11207

RCRA-LQG:

Date form received by agency:	03/23/2010
Facility name:	CON EDISON - MANHOLE 15836
Facility address:	BROADWAY & FURMAN AVE BROOKLYN, NY 11207
EPA ID:	NYP004185377
Mailing address:	4 IRVING PLACE NEW YORK, NY 10003
Contact:	FRANKLYN MURRAY
Contact address:	Not reported Not reported
Contact country:	Not reported
Contact telephone:	(212) 460-2808
Contact email:	MURRAYFR@CONED.COM
EPA Region:	02
Classification:	Large Quantity Generator
Description:	Handler: generates 1,000 kg or more of hazardous waste during any calendar month; or generates more than 1 kg of acutely hazardous waste during any calendar month; or generates more than 100 kg of any residue or contaminated soil, waste or other debris resulting from the cleanup of a spill, into or on any land or water, of acutely hazardous waste during any calendar month; or generates 1 kg or less of acutely hazardous waste during any calendar month, and accumulates more than 1 kg of acutely hazardous waste at any time; or generates 100 kg or less of any residue or contaminated soil, waste or other debris resulting from the cleanup of a spill, into or on any land or water, of acutely hazardous waste during any calendar month, and accumulates more than 100 kg of that material at any time

Owner/Operator Summary:

Owner/operator name:	CONSOLIDATED EDISON COMPANY OF NY, INC.
Owner/operator address:	4 IRVING PLACE NEW YORK, NY 10003
Owner/operator country:	US
Owner/operator telephone:	Not reported
Legal status:	Private
Owner/Operator Type:	Owner
Owner/Op start date:	07/23/2009
Owner/Op end date:	Not reported

Owner/operator name:	CONSOLIDATED EDISON COMPANY OF NY, INC.
Owner/operator address:	4 IRVING PLACE NEW YORK, NY 10003
Owner/operator country:	US
Owner/operator telephone:	Not reported
Legal status:	Private
Owner/Operator Type:	Operator
Owner/Op start date:	07/23/2009
Owner/Op end date:	Not reported

Handler Activities Summary:

U.S. importer of hazardous waste:	No
Mixed waste (haz. and radioactive):	No
Recycler of hazardous waste:	No

CON EDISON - MANHOLE 15836 (Continued) **1014396291**

Transporter of hazardous waste:	No
Treater, storer or disposer of HW:	No
Underground injection activity:	No
On-site burner exemption:	No
Furnace exemption:	No
Used oil fuel burner:	No
Used oil processor:	No
User oil refiner:	No
Used oil fuel marketer to burner:	No
Used oil Specification marketer:	No
Used oil transfer facility:	No
Used oil transporter:	No

Historical Generators:

Date form received by agency:	07/23/2009
Site name:	CON EDISON
Classification:	Conditionally Exempt Small Quantity Generator

Hazardous Waste Summary:

Waste code:	D008
Waste name:	LEAD

Violation Status: No violations found

NJ MANIFEST:

EPA Id:	NYP004185377
Mail Address:	4 IRVING PL, RM 828
Mail City/State/Zip:	NEW YORK, NY 10003
Facility Phone:	Not reported
Emergency Phone:	Not reported
Contact:	CAROLINE ISKANDER
Comments:	Not reported
SIC Code:	Not reported
County:	NY047
Municipal:	Not reported
Previous EPA Id:	Not reported
Gen Flag:	Not reported
Trans Flag:	Not reported
TSDF Flag:	Not reported
Name Change:	Not reported
Date Change:	Not reported

Manifest:

Manifest Number:	000894774GBF
EPA ID:	NYP004185377
Date Shipped:	08/07/2009
TSDF EPA ID:	NJD991291105
Transporter EPA ID:	NJD003812047
Transporter 2 EPA ID:	NJD003812047
Transporter 3 EPA ID:	Not reported
Transporter 4 EPA ID:	Not reported
Transporter 5 EPA ID:	Not reported
Transporter 6 EPA ID:	Not reported
Transporter 7 EPA ID:	Not reported
Transporter 8 EPA ID:	Not reported
Transporter 10 EPA ID:	Not reported
Date Trans1 Transported Waste:	08/07/2009

CON EDISON - MANHOLE 15836 (Continued) **1014396291**

Date Trans2 Transported Waste:	08/10/2009
Date Trans3 Transported Waste:	Not reported
Date Trans4 Transported Waste:	Not reported
Date Trans5 Transported Waste:	Not reported
Date Trans6 Transported Waste:	Not reported
Date Trans7 Transported Waste:	Not reported
Date Trans8 Transported Waste:	Not reported
Date Trans9 Transported Waste:	Not reported
Date Trans10 Transported Waste:	Not reported
Date TSDF Received Waste:	08/10/2009
TSDF EPA Facility Name:	Not reported
QTY Units:	Not reported
Transporter SEQ ID:	Not reported
Transporter-1 Date:	Not reported
Waste SEQ ID:	Not reported
Waste Type Code 2:	Not reported
Waste Type Code 3:	Not reported
Waste Type Code 4:	Not reported
Waste Type Code 5:	Not reported
Waste Type Code 6:	Not reported
Date Accepted:	Not reported
Manifest Discrepancy Type:	Not reported
Data Entry Number:	Not reported
Was Load Rejected:	NEW YORK, NY 10003
Reason Load Was Rejected:	Not reported

Waste:

Manifest Year:	2009 New Jersey Manifest Data
Waste Code:	D008
Hand Code:	H111
Quantity:	1200 G

---

111 **3348 AITP RE AOR OMC/** **NY AST** **A100300313**
3348 ATLANTIC AVENUE **N/A**
BROOKLYN, NY 11208

AST:

Region:	STATE
DEC Region:	2
Site Status:	Active
Facility Id:	2-610344
Program Type:	PBS
UTM X:	595291.56200000003
UTM Y:	4503993.8444499997
Expiration Date:	06/07/2017
Site Type:	Auto Service/Repair (No Gasoline Sales)

Affiliation Records:

Site Id:	370612
Affiliation Type:	Mail Contact
Company Name:	3348 AUTO REPAIR INC.
Contact Type:	Not reported
Contact Name:	FRANKLIN SANCHEZ
Address1:	3348 ATLANTIC AVENUE
Address2:	Not reported
City:	BROOKLYN

3348 AITP RE AOR OMC/ (Continued) **A100300313**

State:	NY
Zip Code:	11208
Country Code:	001
Phone:	(718) 235-1319
EMail:	Not reported
Fax Number:	Not reported
Modified By:	NRLOMBAR
Date Last Modified:	6/7/2012

Site Id:	370612
Affiliation Type:	On-Site Operator
Company Name:	3348 AITP RE[AOR OMC/
Contact Type:	Not reported
Contact Name:	FRANKLIN SANCHEZ
Address1:	Not reported
Address2:	Not reported
City:	Not reported
State:	NN
Zip Code:	Not reported
Country Code:	001
Phone:	(718) 235-1319
EMail:	Not reported
Fax Number:	Not reported
Modified By:	NRLOMBAR
Date Last Modified:	6/7/2012

Site Id:	370612
Affiliation Type:	Emergency Contact
Company Name:	3348 AUTO REPAIR INC.
Contact Type:	Not reported
Contact Name:	FRANKLIN SANCHEZ
Address1:	Not reported
Address2:	Not reported
City:	Not reported
State:	NN
Zip Code:	Not reported
Country Code:	999
Phone:	(718) 772-7080
EMail:	Not reported
Fax Number:	Not reported
Modified By:	NRLOMBAR
Date Last Modified:	6/7/2012

Site Id:	370612
Affiliation Type:	Facility Owner
Company Name:	3348 AUTO REPAIR INC.
Contact Type:	Not reported
Contact Name:	Not reported
Address1:	3348 ATLANTIC AVENUE
Address2:	Not reported
City:	BROOKLYN
State:	NY
Zip Code:	11208
Country Code:	001
Phone:	(718) 235-1319
EMail:	Not reported
Fax Number:	Not reported

3348 AITP RE AOR OMC/ (Continued) **A100300313**

Modified By: NRLOMBAR
Date Last Modified: 6/7/2012

Tank Info:

Tank Number: 001
Tank Id: 213657
Material Code: 0022
Common Name of Substance: Waste Oil/Used Oil

Equipment Records:

A01 - Tank Internal Protection - Epoxy Liner
D00 - Pipe Type - No Piping
G10 - Tank Secondary Containment - Impervious Underlayment
J02 - Dispenser - Suction Dispenser
C00 - Pipe Location - No Piping
F00 - Pipe External Protection - None
I04 - Overfill - Product Level Gauge (A/G)
E00 - Piping Secondary Containment - None
G06 - Tank Secondary Containment - Remote Impounding Area
K00 - Spill Prevention - None
B05 - Tank External Protection - Jacketed
H06 - Tank Leak Detection - Impervious Barrier/Concrete Pad (A/G)
L00 - Piping Leak Detection - None

Tank Location: 3
Tank Type: Steel/Carbon Steel/Iron
Tank Status: In Service
Pipe Model: Not reported
Install Date: 02/01/2005
Capacity Gallons: 250
Tightness Test Method: NN
Date Test: Not reported
Next Test Date: Not reported
Date Tank Closed: Not reported
Register: True
Modified By: NRLOMBAR
Last Modified: 06/07/2012
Material Name: Waste Oil/Used Oil

---

111 **EDR US Hist Auto Stat** **1015433528**

3348 ATLANTIC AVE **N/A**
BROOKLYN, NY 11208

EDR Historical Auto Stations:

Name: W & L AUTO REPAIR SHOP INC
Year: 2005
Address: 3348 ATLANTIC AVE

Name: W & L AUTO REPAIR SHOP LLC
Year: 2006
Address: 3348 ATLANTIC AVE

Name: WI AUTO REPAIR
Year: 2007
Address: 3348 ATLANTIC AVE

Name: W & L AUTO REPAIR

(Continued) **1015433528**

Year: 2009
Address: 3348 ATLANTIC AVE

Name: W I AUTO REPAIR
Year: 2010
Address: 3348 ATLANTIC AVE

Name: WI AUTO REPAIR
Year: 2011
Address: 3348 ATLANTIC AVE

Name: WI AUTO REPAIR
Year: 2012
Address: 3348 ATLANTIC AVE

---

112 **NYCHA - OCEAN HILL** **RCRA NonGen / NLR 1001223883**
30 STONE AVE **US AIRS NYR000050997**
BROOKLYN, NY 11233

RCRA NonGen / NLR:
Date form received by agency: 01/01/2007
Facility name: NYCHA - OCEAN HILL
Facility address: 30 STONE AVE
BROOKLYN, NY 11233
EPA ID: NYR000050997
Mailing address: BROADWAY
NEW YORK, NY 10007
Contact: Not reported
Contact address: BROADWAY
NEW YORK, NY 10007
Contact country: US
Contact telephone: Not reported
Contact email: Not reported
EPA Region: 02
Classification: Non-Generator
Description: Handler: Non-Generators do not presently generate hazardous waste

Owner/Operator Summary:
Owner/operator name: NYC HOUSING AUTHORITY
Owner/operator address: 250 BROADWAY
NEW YORK, NY 10007
Owner/operator country: US
Owner/operator telephone: (212) 306-3229
Legal status: Municipal
Owner/Operator Type: Owner
Owner/Op start date: Not reported
Owner/Op end date: Not reported

Owner/operator name: NYC HOUSING AUTHORITY
Owner/operator address: 250 BROADWAY
NEW YORK, NY 10007
Owner/operator country: US
Owner/operator telephone: (212) 306-3229
Legal status: Municipal
Owner/Operator Type: Operator
Owner/Op start date: Not reported
Owner/Op end date: Not reported

NYCHA - OCEAN HILL (Continued) **1001223883**

Handler Activities Summary:
- U.S. importer of hazardous waste: No
- Mixed waste (haz. and radioactive): No
- Recycler of hazardous waste: No
- Transporter of hazardous waste: No
- Treater, storer or disposer of HW: No
- Underground injection activity: No
- On-site burner exemption: No
- Furnace exemption: No
- Used oil fuel burner: No
- Used oil processor: No
- User oil refiner: No
- Used oil fuel marketer to burner: No
- Used oil Specification marketer: No
- Used oil transfer facility: No
- Used oil transporter: No

Historical Generators:
- Date form received by agency: 01/01/2006
- Site name: NYCHA - OCEAN HILL
- Classification: Not a generator, verified

- Date form received by agency: 04/03/1998
- Site name: NYCHA - OCEAN HILL
- Classification: Not a generator, verified

- Date form received by agency: 02/27/1998
- Site name: NYCHA - OCEAN HILL
- Classification: Small Quantity Generator

Hazardous Waste Summary:
- Waste code: NONE
- Waste name: None

- Waste code: U240
- Waste name: ACETIC ACID, (2,4-DICHLOROPHENOXY)-, SALTS & ESTERS

- Violation Status: No violations found

AIRS (AFS):

Compliance and Violation Data Major Sources:
- EPA plant ID: 110004540747
- Plant name: NYC-HA OCEAN HILL APARTMENTS
- Plant address: 30 STONE AVE
  BROOKLYN, NY 11233
- County: KINGS
- Region code: 02
- Dunn & Bradst #: Not reported
- Air quality cntrl region: 043
- Sic code: 6513
- Sic code desc: Not reported
- North Am. industrial classf: 531110
- NAIC code description: Lessors of Residential Buildings and Dwellings
- Default compliance status: IN COMPLIANCE WITH PROCEDURAL REQUIREMENTS
- Default classification: POTENTIAL EMISSIONS ARE BELOW ALL APPLICABLE MAJOR SOURCE THRESHOLDS IF AND ONLY IF THE SOURCE COMPLIES WITH FEDERALLY ENFORCEABLE

NYCHA - OCEAN HILL (Continued) **1001223883**

REGULATIONS OR LIMITATIONS.
Govt facility: ALL OTHER FACILITIES NOT OWNED OR OPERATED BY A FEDERAL, STATE, OR LOCAL GOVERNMENT
Current HPV: Not reported

---

112 **OCEAN HILL HOUSES (OCEAN HILL APARTMENTS)** **NY UST** **U000410741**
24 STONE AVENUE **N/A**
BROOKLYN, NY 11223

UST:
Id/Status: 2-474231 / Active
Program Type: PBS
Region: STATE
DEC Region: 2
Expiration Date: 03/28/2019
UTM X: 585886.22843999998
UTM Y: 4494880.6927800002
Site Type: Apartment Building/Office Building

Affiliation Records:
Site Id: 20893
Affiliation Type: Facility Owner
Company Name: NYC HOUSING AUTHORITY
Contact Type: \\
Contact Name: Not reported
Address1: 23-02 49TH AVENUE
Address2: Not reported
City: LONG ISLAND CITY
State: NY
Zip Code: 11101
Country Code: 001
Phone: (718) 707-5806
EMail: Not reported
Fax Number: Not reported
Modified By: NRLOMBAR
Date Last Modified: 10/3/2014

Site Id: 20893
Affiliation Type: Mail Contact
Company Name: NYC HOUSING AUTHORITY
Contact Type: Not reported
Contact Name: FUEL OIL REMEDIATION COORDINATOR
Address1: 23-02 49TH AVENUE
Address2: TECH SERVS DEPT
City: LONG ISLAND CITY
State: NY
Zip Code: 11101
Country Code: 001
Phone: (718) 707-5725
EMail: Y.TKACH@NYCHA.NYC.GOV
Fax Number: Not reported
Modified By: NRLOMBAR
Date Last Modified: 2/27/2014

Site Id: 20893
Affiliation Type: On-Site Operator

OCEAN HILL HOUSES (OCEAN HILL APARTMENTS) (Continued) **U000410741**

Company Name:	OCEAN HILL HOUSES (OCEAN HILL APARTMENTS)
Contact Type:	Not reported
Contact Name:	FUEL OIL REMEDIATION UNIT
Address1:	Not reported
Address2:	Not reported
City:	Not reported
State:	NN
Zip Code:	Not reported
Country Code:	001
Phone:	(718) 707-5725
EMail:	Not reported
Fax Number:	Not reported
Modified By:	NRLOMBAR
Date Last Modified:	1/30/2014

Site Id:	20893
Affiliation Type:	Emergency Contact
Company Name:	NYC HOUSING AUTHORITY
Contact Type:	Not reported
Contact Name:	EMERGENCY SERVICES DEPT.
Address1:	Not reported
Address2:	Not reported
City:	Not reported
State:	NN
Zip Code:	Not reported
Country Code:	001
Phone:	(718) 707-5900
EMail:	Not reported
Fax Number:	Not reported
Modified By:	NRLOMBAR
Date Last Modified:	10/3/2014

Tank Info:

Tank Number:	1
Tank ID:	58001
Tank Status:	In Service
Material Name:	In Service
Capacity Gallons:	10000
Install Date:	09/01/1999
Date Tank Closed:	Not reported
Registered:	True
Tank Location:	Underground
Tank Type:	Fiberglass coated steel
Material Code:	0001
Common Name of Substance:	#2 Fuel Oil (On-Site Consumption)

Tightness Test Method:	NN
Date Test:	Not reported
Next Test Date:	Not reported
Pipe Model:	E
Modified By:	NRLOMBAR
Last Modified:	11/13/2008

Equipment Records:

A00 - Tank Internal Protection - None
D11 - Pipe Type - Flexible Piping

OCEAN HILL HOUSES (OCEAN HILL APARTMENTS) (Continued) **U000410741**

F05 - Pipe External Protection - Jacketed
J02 - Dispenser - Suction Dispenser
L09 - Piping Leak Detection - Exempt Suction Piping
G04 - Tank Secondary Containment - Double-Walled (Underground)
I03 - Overfill - Automatic Shut-Off
K00 - Spill Prevention - None
C02 - Pipe Location - Underground/On-ground
H01 - Tank Leak Detection - Interstitial - Electronic Monitoring
I02 - Overfill - High Level Alarm
B04 - Tank External Protection - Fiberglass
E04 - Piping Secondary Containment - Double-Walled (Underground)
H05 - Tank Leak Detection - In-Tank System (ATG)
L02 - Piping Leak Detection - Interstitial - Manual Monitoring

Tank Number:	OLD 1
Tank ID:	37630
Tank Status:	Closed - Removed
Material Name:	Closed - Removed
Capacity Gallons:	20000
Install Date:	03/01/1968
Date Tank Closed:	09/01/1999
Registered:	True
Tank Location:	Underground
Tank Type:	Steel/carbon steel
Material Code:	0000
Common Name of Substance:	Empty
Tightness Test Method:	NN
Date Test:	Not reported
Next Test Date:	Not reported
Pipe Model:	Not reported
Modified By:	TRANSLAT
Last Modified:	03/04/2004

Equipment Records:

A00 - Tank Internal Protection - None
D01 - Pipe Type - Steel/Carbon Steel/Iron
F06 - Pipe External Protection - Wrapped
G00 - Tank Secondary Containment - None
J02 - Dispenser - Suction Dispenser
I00 - Overfill - None
B00 - Tank External Protection - None
H00 - Tank Leak Detection - None
C02 - Pipe Location - Underground/On-ground

---

112 **CON EDISON** **NY MANIFEST** **S117058242**
SUMPTER AVE & MOTHER GASTON BLVD **N/A**
BROOKLYN, NY 11215

NY MANIFEST:

EPA ID:	NYP004498531
Country:	USA

Mailing Info:

Name:	CON EDISON
Contact:	TOM TEELING
Address:	4 IRVING PLACE - 15TH FLOOR
City/State/Zip:	NEW YORK, NY 10003

CON EDISON (Continued) **S117058242**

Country: USA
Phone: 212-460-3770

NY MANIFEST:
No Manifest Records Available

---

112 **CON EDISON** **NY MANIFEST** **S116551402**
SUMPTER AVE & MOTHER GASTON BLVD **N/A**
BROOKLYN, NY 11215

NY MANIFEST:
EPA ID: NYP004498631
Country: USA

Mailing Info:
Name: CON EDISON
Contact: TOM TEELING
Address: 4 IRVING PLACE 15TH FLOOR
City/State/Zip: NEW YORK, NY 10003
Country: USA
Phone: 212-460-3770

Manifest:

Document ID: Not reported
Manifest Status: Not reported
Trans1 State ID: MAD039322250
Trans2 State ID: MAD039322250
Generator Ship Date: 04/11/2014
Trans1 Recv Date: 04/11/2014
Trans2 Recv Date: 04/14/2014
TSD Site Recv Date: 04/14/2014
Part A Recv Date: Not reported
Part B Recv Date: Not reported
Generator EPA ID: NYP004498631
Trans1 EPA ID: Not reported
Trans2 EPA ID: Not reported
TSDF ID: MAD053452637
Waste Code: Not reported
Quantity: 1234
Units: K - Kilograms (2.2 pounds)
Number of Containers: 1
Container Type: TT - Cargo tank, tank trucks
Handling Method: L Landfill.
Specific Gravity: 1
Year: 2014
Manifest Tracking Num: 006539820FLE
Import Ind: N
Export Ind: N
Discr Quantity Ind: Y
Discr Type Ind: N
Discr Residue Ind: N
Discr Partial Reject Ind: N
Discr Full Reject Ind: N
Manifest Ref Num: Not reported
Alt Fac RCRA Id: Not reported
Alt Fac Sign Date: Not reported

CON EDISON (Continued) **S116551402**

Mgmt Method Type Code: H141

---

112 **OCEAN HILL HOUSES -NYCHA** **NY LTANKS** **S102149171**
24 STONE AVENUE **NY Spills** **N/A**
BROOKLYN, NY

LTANKS:

Site ID:	171459
Spill Number/Closed Date:	9010234 / Not Reported
Spill Date:	12/20/1990
Spill Cause:	Tank Test Failure
Spill Source:	Institutional, Educational, Gov., Other
Spill Class:	Known release with minimal potential for fire or hazard. DEC Response. Willing Responsible Party. Corrective action taken.
Cleanup Ceased:	Not reported
Cleanup Meets Standard:	False
SWIS:	2401
Investigator:	jkkann
Referred To:	RIR RCVD 4/3/14, SPOKE WITH NYCHA ON 10/30/14
Reported to Dept:	12/20/1990
CID:	Not reported
Water Affected:	Not reported
Spill Notifier:	Tank Tester
Last Inspection:	Not reported
Recommended Penalty:	False
UST Involvement:	False
Remediation Phase:	1
Date Entered In Computer:	1/8/1991
Spill Record Last Update:	12/10/2014
Spiller Name:	Not reported
Spiller Company:	NYCHA
Spiller Address:	Not reported
Spiller City,St,Zip:	ZZ
Spiller County:	001
Spiller Contact:	Not reported
Spiller Phone:	Not reported
Spiller Extention:	Not reported
DEC Region:	2
DER Facility ID:	144292
DEC Memo:	01/24/06: This spill transferred from J.Kolleeny to S.Kraszewski. - SK03/14/06: This spill reassigned to K.Tang. - SK01/15/08: spill reassigned to J.Kann. Consolidated with closed spill 0302414. J.Kann4/10/13: J.Kann - IWP approved in an email (edoced).4/26/13: J.Kann - revised IWP rcvd and edoced.11/4/13: J.Kann - SAR is past due (due October 2013). stip sent to NYCHA today. Must be returned by December 4, 2013.12/6/13: J.kann - signed stip rcvd from NYCHA on 12/4 and forwarded to legal for execution on 12/6/134/4/14: J.Kann - extention requests made by NYCHA's consultants due to poor weather and a damaged drill rig. Extension was approved on February 12 and then again on March 12. Report was submitted today, the approved extension date. Brief glance at the report shows some VOC and SVOC constituents in groundwater above CP-51 at one location. Closure request was made by NYCHA's consultant. Will need to further review the report before making a determination.10/21/14: J.Kann - reviewing site. One well has elevated VOCs. Groundwater is at approx. 75 fbgs. Two wells were previously installed on site as part of another investigation. An email was sent to NYCHA on 10/21/14 requesting they try to locate the report related to the previous

OCEAN HILL HOUSES -NYCHA (Continued) **S102149171**

investigation.10/30/14: J.Kann - spoke with NYCHA today. They never received information about the investigative work that Gannett Fleming had started at the site. Therefore, no additional info is available. 11/18/14: J.Kann - information from spill 0302414 indicates "NYCHA CONTRACTOR GANNETT FLEMING DOING FOLLOW-UP SITE INVESTIGATION SINCE TANK CLOSURE FOUND SVOCs IN SOIL ABOVE TAGM. PUTTING IN WELL, SOIL CONTAMINATION ENCOUNTERED FROM 25 FEET DOWN TO WATER TABLE AT 75 FT., WITH PID=220 PPM AT 50 FT., THEN FIRST SPLIT SPOON BELOW WATER TABLE, PID=230 PPM. SOIL SAMPLES WERE COLLECTED FOR LAB ANALYSIS, AND GROUNDWATER SAMPLE WILL BE TAKEN AFTER WELL IS DEVELOPED." The tank closure report was reviewed (dated February 2000 and prepared by PT&L Contracting). Endpoints were not above CP-51. No VOCs were detected, some PAHs were detected below CP-51. The investigation performed by JCB is also under review.12/10/14: J.Kann -email sent to Yelena today-I have read the Remedial Investigation Report (RIR) prepared by JC Broderick for the referenced site. Based on the review, the spill has not been closed and the Department has the following comments:-Based on the site file, JCB notified the Department of difficulty encountered during the field investigation, resulting in approved modifications to the original work plan. None of this information is discussed and presented in the RIR. These details must be discussed in the RIR since borings were not advanced to the depths proposed in the original work plan.-The conclusions and recommendations section indicates that JCB suspects the contamination in the on site groundwater monitoring well is from another source, but a potential source is not identified. The Gannett Fleming work plan for the site dated 2003 indicates that based on historic Sanborn Maps a gasoline tank was present on this property until around 1962, or when Ocean Hill Houses were built. Why is the source assumed to be off-site? Please clarify and further discuss this in the RIR. -An additional round of groundwater samples must be collected from the three wells, analyzed for VOCs/SVOCs, summarized and submitted to the Department. Once these comments are addressed, additional investigative work may be necessary at this site.

Remarks: 20K TANK SYSTEM FAILED HORNER EZY CHECK WITH A GROSS LEAK, WILL EXCAVATE, ISOLATE & RETEST.

Material:

Site ID:	171459
Operable Unit ID:	947383
Operable Unit:	01
Material ID:	430396
Material Code:	0002A
Material Name:	#4 Fuel Oil
Case No.:	Not reported
Material FA:	Petroleum
Quantity:	-1
Units:	Not reported
Recovered:	No
Resource Affected:	Not reported
Oxygenate:	False

Tank Test:

Site ID:	171459
Spill Tank Test:	1538069
Tank Number:	001

OCEAN HILL HOUSES -NYCHA (Continued) **S102149171**

Tank Size:	0
Test Method:	00
Leak Rate:	0
Gross Fail:	Not reported
Modified By:	Spills
Last Modified:	10/1/2004
Test Method:	Unknown

SPILLS:

Facility ID:	0302414
Facility Type:	ER
DER Facility ID:	144292
Site ID:	133799
DEC Region:	2
Spill Date:	6/6/2003
Spill Number/Closed Date:	0302414 / 1/15/2008
Spill Cause:	Unknown
Spill Class:	Known release with minimal potential for fire or hazard. DEC Response. Willing Responsible Party. Corrective action taken.
SWIS:	2401
Investigator:	jkkann
Referred To:	SPILL CONSOLIDATED WITH 9010234
Reported to Dept:	6/6/2003
CID:	205
Water Affected:	Not reported
Spill Source:	Institutional, Educational, Gov., Other
Spill Notifier:	Responsible Party
Cleanup Ceased:	Not reported
Cleanup Meets Std:	False
Last Inspection:	Not reported
Recommended Penalty:	False
UST Trust:	False
Remediation Phase:	0
Date Entered In Computer:	6/6/2003
Spill Record Last Update:	1/15/2008
Spiller Name:	CALLER
Spiller Company:	OCEAN HILL HOUSES
Spiller Address:	30 MOTHER GASTEN BLVD
Spiller City,St,Zip:	BROOKLYN, NY
Spiller Company:	001
Contact Name:	CALLER
Contact Phone:	Not reported
DEC Memo:	Prior to Sept, 2004 data translation this spill Lead_DEC Field was "KOLLEENY"NYCHA CONTRACTOR GANNETT FLEMING DOING FOLLOW-UP SITE INVESTIGATION SINCE TANK CLOSURE FOUND SVOCs IN SOIL ABOVE TAGM. PUTTING IN WELL, SOIL CONTAMINATION ENCOUNTERED FROM 25 FEET DOWN TO WATER TABLE AT 75 FT., WITH PID=220 PPM AT 50 FT., THEN FIRST SPLIT SPOON BELOW WATER TABLE, PID=230 PPM. SOIL SAMPLES WERE COLLECTED FOR LAB ANALYSIS, AND GROUNDWATER SAMPLE WILL BE TAKEN AFTER WELL IS DEVELOPED. 3 MORE WELLS AND 4 SOIL BORINGS WILL BE INSTALLED. - J.KOLLEENY 6/6/0311/03/05: This spill transferred from J.Kolleeny to S.Kraszewski.07/07/06: NYCHA summary report states that no recovery system and no MWs on-site. The site assessment is available and NYCHA recommends that the Department review it. - SK02/06/07 - J.Kann - site reassigned from S. Kraszewski to J.Kann.01/15/08 - J.kann - spill closed and consolidated with 9011619.

OCEAN HILL HOUSES -NYCHA (Continued) **S102149171**

Remarks: site work found contaminated soil.

Material:
Site ID: 133799
Operable Unit ID: 869251
Operable Unit: 01
Material ID: 506891
Material Code: 0066A
Material Name: UNKNOWN PETROLEUM
Case No.: Not reported
Material FA: Petroleum
Quantity: 0
Units: Gallons
Recovered: No
Resource Affected: Not reported
Oxygenate: False

Tank Test:

Facility ID: 9412305
Facility Type: ER
DER Facility ID: 144292
Site ID: 261115
DEC Region: 2
Spill Date: 12/14/1994
Spill Number/Closed Date: 9412305 / 12/15/1994
Spill Cause: Human Error
Spill Class: Known release with minimal potential for fire or hazard. DEC Response. Willing Responsible Party. Corrective action taken.
SWIS: 2401
Investigator: HEALY
Referred To: Not reported
Reported to Dept: 12/14/1994
CID: Not reported
Water Affected: Not reported
Spill Source: Institutional, Educational, Gov., Other
Spill Notifier: Responsible Party
Cleanup Ceased: 12/15/1994
Cleanup Meets Std: True
Last Inspection: Not reported
Recommended Penalty: False
UST Trust: False
Remediation Phase: 0
Date Entered In Computer: 12/15/1994
Spill Record Last Update: 1/24/2006
Spiller Name: Not reported
Spiller Company: NYC HOUSING AUTHORITY
Spiller Address: Not reported
Spiller City,St,Zip: ZZ
Spiller Company: 001
Contact Name: Not reported
Contact Phone: Not reported
DEC Memo: Not reported
Remarks: KNOCKED OVER FIVE GALLON BUCKET. ABSORBENT USED TO CLEAN UP.

Material:
Site ID: 261115

OCEAN HILL HOUSES -NYCHA (Continued) **S102149171**

Operable Unit ID: 1005996
Operable Unit: 01
Material ID: 564283
Material Code: 0002A
Material Name: #4 Fuel Oil
Case No.: Not reported
Material FA: Petroleum
Quantity: 5
Units: Gallons
Recovered: 5
Resource Affected: Not reported
Oxygenate: False

Tank Test:
Site ID: 261115
Spill Tank Test: 1543451
Tank Number: Not reported
Tank Size: 0
Test Method: 00
Leak Rate: 0
Gross Fail: Not reported
Modified By: Spills
Last Modified: 10/1/2004
Test Method: Unknown

---

113 **CON EDISON** **NY MANIFEST** **S117314507**
61 ASHFORD ST **N/A**
BROOKLYN, NY 11207

NY MANIFEST:
EPA ID: NYP004615688
Country: USA

Mailing Info:
Name: CON EDISON
Contact: TOM TEELING
Address: 4 IRVING PLACE 15TH FLOOR
City/State/Zip: NEW YORK, NY 10003
Country: USA
Phone: Not reported

Manifest:

Document ID: Not reported
Manifest Status: Not reported
Trans1 State ID: NJD003812047
Trans2 State ID: Not reported
Generator Ship Date: 08/01/2014
Trans1 Recv Date: 08/01/2014
Trans2 Recv Date: Not reported
TSD Site Recv Date: 08/04/2014
Part A Recv Date: Not reported
Part B Recv Date: Not reported
Generator EPA ID: NYP004615688
Trans1 EPA ID: Not reported
Trans2 EPA ID: Not reported

CON EDISON (Continued) **S117314507**

TSDF ID:	NJD991291105
Waste Code:	Not reported
Quantity:	100
Units:	G - Gallons (liquids only)* (8.3 pounds)
Number of Containers:	1
Container Type:	TT - Cargo tank, tank trucks
Handling Method:	T Chemical, physical, or biological treatment.
Specific Gravity:	1
Year:	2014
Manifest Tracking Num:	002615648GBF
Import Ind:	N
Export Ind:	N
Discr Quantity Ind:	N
Discr Type Ind:	N
Discr Residue Ind:	N
Discr Partial Reject Ind:	N
Discr Full Reject Ind:	N
Manifest Ref Num:	Not reported
Alt Fac RCRA Id:	Not reported
Alt Fac Sign Date:	Not reported
Mgmt Method Type Code:	H110

---

114 **CONSOLIDATED EDISON** **NY MANIFEST** **S110046621**
RICHMOND STREET & DINSMORE PLA **N/A**
BROOKLYN, NY 11208

NY MANIFEST:

EPA ID:	NYP004198123
Country:	USA

Mailing Info:

Name:	CONSOLIDATED EDISON
Contact:	FRANKLYN MURRAY
Address:	4 IRVING PLACE RM 828
City/State/Zip:	NEW YORK, NY 10003
Country:	USA
Phone:	212-460-2808

Manifest:

Document ID:	Not reported
Manifest Status:	Not reported
Trans1 State ID:	NJD003812047
Trans2 State ID:	Not reported
Generator Ship Date:	10/15/2009
Trans1 Recv Date:	10/15/2009
Trans2 Recv Date:	Not reported
TSD Site Recv Date:	10/16/2009
Part A Recv Date:	Not reported
Part B Recv Date:	Not reported
Generator EPA ID:	NYP004198123
Trans1 EPA ID:	Not reported
Trans2 EPA ID:	Not reported
TSDF ID:	NJD991291105
Waste Code:	Not reported
Quantity:	400.0
Units:	G - Gallons (liquids only)* (8.3 pounds)
Number of Containers:	1.0

CONSOLIDATED EDISON (Continued) **S110046621**

Container Type:	TT - Cargo tank, tank trucks
Handling Method:	T Chemical, physical, or biological treatment.
Specific Gravity:	1.0
Year:	2009
Manifest Tracking Num:	000893831GBF
Import Ind:	N
Export Ind:	N
Discr Quantity Ind:	N
Discr Type Ind:	N
Discr Residue Ind:	N
Discr Partial Reject Ind:	N
Discr Full Reject Ind:	N
Manifest Ref Num:	Not reported
Alt Fac RCRA Id:	Not reported
Alt Fac Sign Date:	Not reported
Mgmt Method Type Code:	H141

---

114 **CON EDISON - MANHOLE 28017** **FINDS** **1014821023**
RICHMOND STREET & DINSMORE PLA **N/A**
BROOKLYN, NY 11208

FINDS:

Registry ID: 110041676068

Environmental Interest/Information System
RCRAInfo is a national information system that supports the Resource Conservation and Recovery Act (RCRA) program through the tracking of events and activities related to facilities that generate, transport, and treat, store, or dispose of hazardous waste. RCRAInfo allows RCRA program staff to track the notification, permit, compliance, and corrective action activities required under RCRA.

HAZARDOUS WASTE BIENNIAL REPORTER

---

114 **CON EDISON - MANHOLE 28017** **RCRA-LQG** **1014397490**
RICHMOND STREET & DINSMORE PLA **NYP004198123**
BROOKLYN, NY 11208

RCRA-LQG:

Date form received by agency:	03/23/2010
Facility name:	CON EDISON - MANHOLE 28017
Facility address:	RICHMOND STREET & DINSMORE PLA CE BROOKLYN, NY 11208
EPA ID:	NYP004198123
Mailing address:	4 IRVING PLACE NEW YORK, NY 10003
Contact:	FRANKLYN MURRAY
Contact address:	Not reported Not reported
Contact country:	Not reported
Contact telephone:	(212) 460-2808
Contact email:	MURRAYFR@CONED.COM
EPA Region:	02

CON EDISON - MANHOLE 28017 (Continued) **1014397490**

Classification: Large Quantity Generator
Description: Handler: generates 1,000 kg or more of hazardous waste during any calendar month; or generates more than 1 kg of acutely hazardous waste during any calendar month; or generates more than 100 kg of any residue or contaminated soil, waste or other debris resulting from the cleanup of a spill, into or on any land or water, of acutely hazardous waste during any calendar month; or generates 1 kg or less of acutely hazardous waste during any calendar month, and accumulates more than 1 kg of acutely hazardous waste at any time; or generates 100 kg or less of any residue or contaminated soil, waste or other debris resulting from the cleanup of a spill, into or on any land or water, of acutely hazardous waste during any calendar month, and accumulates more than 100 kg of that material at any time

Owner/Operator Summary:
Owner/operator name: CONSOLIDATED EDISON COMPANY OF NY, INC.
Owner/operator address: 4 IRVING PLACE
NEW YORK, NY 10003
Owner/operator country: US
Owner/operator telephone: Not reported
Legal status: Private
Owner/Operator Type: Owner
Owner/Op start date: 10/15/2009
Owner/Op end date: Not reported

Owner/operator name: CONSOLIDATED EDISON COMPANY OF NY, INC.
Owner/operator address: 4 IRVING PLACE
NEW YORK, NY 10003
Owner/operator country: US
Owner/operator telephone: Not reported
Legal status: Private
Owner/Operator Type: Operator
Owner/Op start date: 10/15/2009
Owner/Op end date: Not reported

Handler Activities Summary:
U.S. importer of hazardous waste: No
Mixed waste (haz. and radioactive): No
Recycler of hazardous waste: No
Transporter of hazardous waste: No
Treater, storer or disposer of HW: No
Underground injection activity: No
On-site burner exemption: No
Furnace exemption: No
Used oil fuel burner: No
Used oil processor: No
User oil refiner: No
Used oil fuel marketer to burner: No
Used oil Specification marketer: No
Used oil transfer facility: No
Used oil transporter: No

Historical Generators:
Date form received by agency: 10/15/2009
Site name: CON EDISON
Classification: Conditionally Exempt Small Quantity Generator

CON EDISON - MANHOLE 28017 (Continued) **1014397490**

Hazardous Waste Summary:
Waste code: D008
Waste name: LEAD

Violation Status: No violations found

---

115 **CON EDISON** **NY MANIFEST** **S117067492**
57 JEROME ST **N/A**
BROOKLYN, NY 11207

NY MANIFEST:
EPA ID: NYP004603957
Country: USA

Mailing Info:
Name: CON EDISON
Contact: TOM TEELING
Address: 4 IRVING PLACE 15TH FLOOR
City/State/Zip: NEW YORK, NY 10003
Country: USA
Phone: Not reported

Manifest:

Document ID: Not reported
Manifest Status: Not reported
Trans1 State ID: NJD003812047
Trans2 State ID: Not reported
Generator Ship Date: 07/22/2014
Trans1 Recv Date: 07/22/2014
Trans2 Recv Date: Not reported
TSD Site Recv Date: 07/24/2014
Part A Recv Date: Not reported
Part B Recv Date: Not reported
Generator EPA ID: NYP004603957
Trans1 EPA ID: Not reported
Trans2 EPA ID: Not reported
TSDF ID: NJD991291105
Waste Code: Not reported
Quantity: 100
Units: G - Gallons (liquids only)* (8.3 pounds)
Number of Containers: 1
Container Type: TT - Cargo tank, tank trucks
Handling Method: T Chemical, physical, or biological treatment.
Specific Gravity: 1
Year: 2014
Manifest Tracking Num: 002615100GBF
Import Ind: N
Export Ind: N
Discr Quantity Ind: N
Discr Type Ind: N
Discr Residue Ind: N
Discr Partial Reject Ind: N
Discr Full Reject Ind: N
Manifest Ref Num: Not reported
Alt Fac RCRA Id: Not reported
Alt Fac Sign Date: Not reported
Mgmt Method Type Code: H110

115 **CON EDISON** **NY MANIFEST** **S116042267**
OFF OF 47 JEROME ST **N/A**
BROOKLYN, NY 11207

NY MANIFEST:

EPA ID:	NYP004385910
Country:	USA

Mailing Info:

Name:	CON EDISON
Contact:	CON EDISON
Address:	4 IRVING PL 15TH FL
City/State/Zip:	NEW YORK, NY 10003
Country:	USA
Phone:	212-460-3770

Manifest:

Document ID:	Not reported
Manifest Status:	Not reported
Trans1 State ID:	NJD003812047
Trans2 State ID:	Not reported
Generator Ship Date:	11/05/2013
Trans1 Recv Date:	11/05/2013
Trans2 Recv Date:	Not reported
TSD Site Recv Date:	11/08/2013
Part A Recv Date:	Not reported
Part B Recv Date:	Not reported
Generator EPA ID:	NYP004385910
Trans1 EPA ID:	Not reported
Trans2 EPA ID:	Not reported
TSDF ID:	NJD991291105
Waste Code:	Not reported
Quantity:	100
Units:	G - Gallons (liquids only)* (8.3 pounds)
Number of Containers:	1
Container Type:	TT - Cargo tank, tank trucks
Handling Method:	T Chemical, physical, or biological treatment.
Specific Gravity:	1
Year:	2013
Manifest Tracking Num:	002237307GBF
Import Ind:	N
Export Ind:	N
Discr Quantity Ind:	N
Discr Type Ind:	N
Discr Residue Ind:	N
Discr Partial Reject Ind:	N
Discr Full Reject Ind:	N
Manifest Ref Num:	Not reported
Alt Fac RCRA Id:	Not reported
Alt Fac Sign Date:	Not reported
Mgmt Method Type Code:	H110

115 **CONSOLIDATED EDISON** **NY MANIFEST** **S116041726**
47 JEROME ST **N/A**
BROOKLYN, NY 11207

NY MANIFEST:

EPA ID:	NYP004380358
Country:	USA

Mailing Info:

Name:	CONSOLIDATED EDISON
Contact:	TEELING
Address:	4 IRVING PLACE 15TH FLOOR
City/State/Zip:	NEW YORK, NY 10003
Country:	USA
Phone:	212-460-3770

Manifest:

Document ID:	Not reported
Manifest Status:	Not reported
Trans1 State ID:	NJD003812047
Trans2 State ID:	Not reported
Generator Ship Date:	10/25/2013
Trans1 Recv Date:	10/25/2013
Trans2 Recv Date:	Not reported
TSD Site Recv Date:	10/25/2013
Part A Recv Date:	Not reported
Part B Recv Date:	Not reported
Generator EPA ID:	NYP004380358
Trans1 EPA ID:	Not reported
Trans2 EPA ID:	Not reported
TSDF ID:	NJD991291105
Waste Code:	Not reported
Quantity:	50
Units:	G - Gallons (liquids only)* (8.3 pounds)
Number of Containers:	1
Container Type:	TT - Cargo tank, tank trucks
Handling Method:	T Chemical, physical, or biological treatment.
Specific Gravity:	1
Year:	2013
Manifest Tracking Num:	002236607GBF
Import Ind:	N
Export Ind:	N
Discr Quantity Ind:	N
Discr Type Ind:	N
Discr Residue Ind:	N
Discr Partial Reject Ind:	N
Discr Full Reject Ind:	N
Manifest Ref Num:	Not reported
Alt Fac RCRA Id:	Not reported
Alt Fac Sign Date:	Not reported
Mgmt Method Type Code:	H110

115 **CON EDISON SERVICE BOX: 21536** **RCRA NonGen / NLR** **1016965140**
47 JEROME ST **NYP004380358**
BROOKLYN, NY 11207

RCRA NonGen / NLR:

Date form received by agency:	11/25/2013
Facility name:	CON EDISON SERVICE BOX: 21536
Facility address:	47 JEROME ST BROOKLYN, NY 11207
EPA ID:	NYP004380358
Mailing address:	IRVING PL, 15TH FL NE NEW YORK, NY 10003
Contact:	THOMAS TEELING
Contact address:	Not reported Not reported
Contact country:	Not reported
Contact telephone:	(212) 460-3770
Contact email:	Not reported
EPA Region:	02
Classification:	Non-Generator
Description:	Handler: Non-Generators do not presently generate hazardous waste

Handler Activities Summary:

U.S. importer of hazardous waste:	No
Mixed waste (haz. and radioactive):	No
Recycler of hazardous waste:	No
Transporter of hazardous waste:	No
Treater, storer or disposer of HW:	No
Underground injection activity:	No
On-site burner exemption:	No
Furnace exemption:	No
Used oil fuel burner:	No
Used oil processor:	No
User oil refiner:	No
Used oil fuel marketer to burner:	No
Used oil Specification marketer:	No
Used oil transfer facility:	No
Used oil transporter:	No

Historical Generators:

Date form received by agency:	10/25/2013
Site name:	CON EDISON SERVICE BOX: 21536
Classification:	Conditionally Exempt Small Quantity Generator
Violation Status:	No violations found

---

115 **CON EDISON** **NY MANIFEST** **S106016813**
38 JEROME ST **NY Spills** **N/A**
BROOKLYN, NY 11207

NY MANIFEST:

EPA ID:	NYP004606786
Country:	USA

Mailing Info:

Name:	CON EDISON
Contact:	TOM TEELING
Address:	4 IRVING PLACE 15TH FLOOR
City/State/Zip:	NEW YORK, NY 10003
Country:	USA

CON EDISON (Continued) **S106016813**

Phone: Not reported

Manifest:

Document ID:	Not reported
Manifest Status:	Not reported
Trans1 State ID:	NJD003812047
Trans2 State ID:	Not reported
Generator Ship Date:	07/24/2014
Trans1 Recv Date:	07/24/2014
Trans2 Recv Date:	Not reported
TSD Site Recv Date:	07/24/2014
Part A Recv Date:	Not reported
Part B Recv Date:	Not reported
Generator EPA ID:	NYP004606786
Trans1 EPA ID:	Not reported
Trans2 EPA ID:	Not reported
TSDF ID:	NJD991291105
Waste Code:	Not reported
Quantity:	100
Units:	G - Gallons (liquids only)* (8.3 pounds)
Number of Containers:	1
Container Type:	TT - Cargo tank, tank trucks
Handling Method:	T Chemical, physical, or biological treatment.
Specific Gravity:	1
Year:	2014
Manifest Tracking Num:	002614950GBF
Import Ind:	N
Export Ind:	N
Discr Quantity Ind:	N
Discr Type Ind:	N
Discr Residue Ind:	N
Discr Partial Reject Ind:	N
Discr Full Reject Ind:	N
Manifest Ref Num:	Not reported
Alt Fac RCRA Id:	Not reported
Alt Fac Sign Date:	Not reported
Mgmt Method Type Code:	H110

SPILLS:

Facility ID:	0304752
Facility Type:	ER
DER Facility ID:	248294
Site ID:	307452
DEC Region:	2
Spill Date:	8/4/2003
Spill Number/Closed Date:	0304752 / 8/11/2003
Spill Cause:	Unknown
Spill Class:	Known release with minimal potential for fire or hazard. DEC Response. Willing Responsible Party. Corrective action taken.
SWIS:	2401
Investigator:	JHOCONNE
Referred To:	Not reported
Reported to Dept:	8/5/2003
CID:	257
Water Affected:	Not reported

CON EDISON (Continued) **S106016813**

Spill Source:	Unknown
Spill Notifier:	Affected Persons
Cleanup Ceased:	Not reported
Cleanup Meets Std:	False
Last Inspection:	Not reported
Recommended Penalty:	False
UST Trust:	False
Remediation Phase:	0
Date Entered In Computer:	8/5/2003
Spill Record Last Update:	9/19/2003
Spiller Name:	Not reported
Spiller Company:	UNKNOWN
Spiller Address:	Not reported
Spiller City,St,Zip:	NY
Spiller Company:	999
Contact Name:	MARK SCHLAGEL
Contact Phone:	(212) 580-6763
DEC Memo:	Prior to Sept, 2004 data translation this spill Lead_DEC Field was "O'CONNELL"E2mis no. 149-639:8/4/03 1300 - APPROX 2 QTS OF AN UNKNOWN OIL ON APPROX 5 GALS OFWATER IN SB21536. SPILL IS CONTAINED. NO SEWERS OR WATERWAYS AFFECTED. NO FIRE OR SMOKE INVOLVED. NO SEWER CONNECTIONS. NO MOVEMENT IN THE WATER. NO SUMPS. PCB SAMPLE TAKEN. CLEANUP PENDING LAB RESULT.LAB REUSLT RECEIVED 8/4/03 - 2036. 03-06441. <1.0 PPM.UPDATE****** 5-AUG-2003 14:17HRS DOUBLE WASHED STRUCTURE WITH BIO GEN & SLICKS. TAG WAS REMOVED AND NO SUMP WAS FOUND. JOB 100% COMPLETED.
Remarks:	2 quarts on 5 gals of water - cleanup pending tanker ref #149639lab results less than 1ppm

Material:

Site ID:	307452
Operable Unit ID:	873164
Operable Unit:	01
Material ID:	505606
Material Code:	0066A
Material Name:	UNKNOWN PETROLEUM
Case No.:	Not reported
Material FA:	Petroleum
Quantity:	1
Units:	Gallons
Recovered:	No
Resource Affected:	Not reported
Oxygenate:	False

Tank Test:

---

116 **GRANT RESIDENCE** **NY LTANKS** **S104516340**
335 MARION ST **N/A**
BROOKLYN, NY

LTANKS:

Site ID:	237080
Spill Number/Closed Date:	9912025 / 1/26/2000
Spill Date:	1/18/2000
Spill Cause:	Tank Overfill
Spill Source:	Private Dwelling
Spill Class:	Known release with minimal potential for fire or hazard. DEC Response.

GRANT RESIDENCE (Continued) **S104516340**

	Willing Responsible Party. Corrective action taken.
Cleanup Ceased:	Not reported
Cleanup Meets Standard:	False
SWIS:	2401
Investigator:	O'DOWD
Referred To:	Not reported
Reported to Dept:	1/18/2000
CID:	371
Water Affected:	Not reported
Spill Notifier:	Responsible Party
Last Inspection:	Not reported
Recommended Penalty:	False
UST Involvement:	False
Remediation Phase:	0
Date Entered In Computer:	1/18/2000
Spill Record Last Update:	2/22/2000
Spiller Name:	TINA HANSEN
Spiller Company:	CLASSIC FUELS
Spiller Address:	9 WYTHE AV
Spiller City,St,Zip:	BROOKLYN, NY 11211-
Spiller County:	001
Spiller Contact:	Not reported
Spiller Phone:	Not reported
Spiller Extention:	Not reported
DEC Region:	2
DER Facility ID:	195321
DEC Memo:	Not reported
Remarks:	CUSTOMER ORDERED TOO MUCH OIL -- SPILL IS CLEANED UP.

Material:

Site ID:	237080
Operable Unit ID:	1090717
Operable Unit:	01
Material ID:	293912
Material Code:	0001A
Material Name:	#2 Fuel Oil
Case No.:	Not reported
Material FA:	Petroleum
Quantity:	5
Units:	Gallons
Recovered:	5
Resource Affected:	Not reported
Oxygenate:	False

Tank Test:

117 **CON EDISON** **NY MANIFEST** **S117315237**
102 SUNNYSIDE AVE **N/A**
BROOKLYN, NY 11207

NY MANIFEST:

EPA ID:	NYP004623757
Country:	USA

Mailing Info:

Name:	CON EDISON
Contact:	TOM TEELING
Address:	4 IRVING PLACE 15TH FLOOR
City/State/Zip:	NEW YORK, NY 10003
Country:	USA
Phone:	Not reported

Manifest:

Document ID:	Not reported
Manifest Status:	Not reported
Trans1 State ID:	NJD003812047
Trans2 State ID:	Not reported
Generator Ship Date:	08/11/2014
Trans1 Recv Date:	08/11/2014
Trans2 Recv Date:	Not reported
TSD Site Recv Date:	08/14/2014
Part A Recv Date:	Not reported
Part B Recv Date:	Not reported
Generator EPA ID:	NYP004623757
Trans1 EPA ID:	Not reported
Trans2 EPA ID:	Not reported
TSDF ID:	NJD991291105
Waste Code:	Not reported
Quantity:	80
Units:	G - Gallons (liquids only)* (8.3 pounds)
Number of Containers:	1
Container Type:	TT - Cargo tank, tank trucks
Handling Method:	T Chemical, physical, or biological treatment.
Specific Gravity:	1
Year:	2014
Manifest Tracking Num:	002616016GBF
Import Ind:	N
Export Ind:	N
Discr Quantity Ind:	N
Discr Type Ind:	N
Discr Residue Ind:	N
Discr Partial Reject Ind:	N
Discr Full Reject Ind:	N
Manifest Ref Num:	Not reported
Alt Fac RCRA Id:	Not reported
Alt Fac Sign Date:	Not reported
Mgmt Method Type Code:	H110

118 **362-364 LINCOLN PLACE** **NY AST** **U003394603**
362-364 LINCOLN PLACE **NY HIST AST** **N/A**
BROOKLYN, NY 11238

AST:

Region:	STATE
DEC Region:	2
Site Status:	Active
Facility Id:	2-466441
Program Type:	PBS
UTM X:	587551.14873999998
UTM Y:	4502955.1043299995
Expiration Date:	02/15/1994
Site Type:	Unknown

Affiliation Records:

Site Id:	20244
Affiliation Type:	Facility Owner
Company Name:	NYC HOUSING PRESERV & DEVEL
Contact Type:	Not reported
Contact Name:	Not reported
Address1:	2089-2091 ARTHUR AVENUE
Address2:	Not reported
City:	BRONX
State:	NY
Zip Code:	10457
Country Code:	001
Phone:	(718) 295-2178
EMail:	Not reported
Fax Number:	Not reported
Modified By:	JAAVERSA
Date Last Modified:	2/21/2014

Site Id:	20244
Affiliation Type:	Mail Contact
Company Name:	NYC HOUSING PRESERV & DEVEL
Contact Type:	Not reported
Contact Name:	Not reported
Address1:	2089-2091 ARTHUR AVENUE
Address2:	Not reported
City:	BRONX
State:	NY
Zip Code:	10457
Country Code:	001
Phone:	(718) 295-2178
EMail:	Not reported
Fax Number:	Not reported
Modified By:	JAAVERSA
Date Last Modified:	2/21/2014

Site Id:	20244
Affiliation Type:	On-Site Operator
Company Name:	362-364 LINCOLN PLACE
Contact Type:	Not reported
Contact Name:	NYC HOUSING PRESERV & DEVEL
Address1:	Not reported
Address2:	Not reported
City:	Not reported
State:	NN
Zip Code:	Not reported

362-364 LINCOLN PLACE (Continued) **U003394603**

Country Code:	001
Phone:	(212) 806-8565
EMail:	Not reported
Fax Number:	Not reported
Modified By:	TRANSLAT
Date Last Modified:	3/4/2004
Site Id:	20244
Affiliation Type:	Emergency Contact
Company Name:	NYC HOUSING PRESERV & DEVEL
Contact Type:	Not reported
Contact Name:	LEE KERBEL
Address1:	Not reported
Address2:	Not reported
City:	Not reported
State:	NN
Zip Code:	Not reported
Country Code:	001
Phone:	(718) 636-3015
EMail:	Not reported
Fax Number:	Not reported
Modified By:	TRANSLAT
Date Last Modified:	3/4/2004

Tank Info:

Tank Number:	001
Tank Id:	36890
Material Code:	0003
Common Name of Substance:	#6 Fuel Oil (On-Site Consumption)

Equipment Records:

C00 - Pipe Location - No Piping
F00 - Pipe External Protection - None
G03 - Tank Secondary Containment - Vault (w/o access)
I04 - Overfill - Product Level Gauge (A/G)
A00 - Tank Internal Protection - None
D01 - Pipe Type - Steel/Carbon Steel/Iron
J02 - Dispenser - Suction Dispenser
L09 - Piping Leak Detection - Exempt Suction Piping
B00 - Tank External Protection - None
H00 - Tank Leak Detection - None

Tank Location:	1
Tank Type:	Steel/Carbon Steel/Iron
Tank Status:	In Service
Pipe Model:	Not reported
Install Date:	Not reported
Capacity Gallons:	5000
Tightness Test Method:	NN
Date Test:	Not reported
Next Test Date:	Not reported
Date Tank Closed:	Not reported
Register:	True
Modified By:	TRANSLAT
Last Modified:	03/04/2004
Material Name:	#6 Fuel Oil (On-Site Consumption)

362-364 LINCOLN PLACE (Continued) **U003394603**

HIST AST:

PBS Number:	2-466441
SWIS Code:	6101
Operator:	NYC HOUSING PRESERV & DEVEL
Facility Phone:	(212) 806-8565
Facility Addr2:	362 LINCOLN PLACE
Facility Type:	Not reported
Emergency:	LEE KERBEL
Emergency Tel:	(718) 636-3015
Old PBSNO:	Not reported
Date Inspected:	Not reported
Inspector:	Not reported
Result of Inspection:	Not reported
Owner Name:	NYC HOUSING PRESERV & DEVEL
Owner Address:	75 MAIDEN LANE
Owner City,St,Zip:	NEW YORK, NY 10038
Federal ID:	Not reported
Owner Tel:	(212) 806-8565
Owner Type:	Not reported
Owner Subtype:	Not reported
Mailing Contact:	Not reported
Mailing Name:	NYC HOUSING PRESERV & DEVEL
Mailing Address:	75 MAIDEN LANE
Mailing Address 2:	Not reported
Mailing City,St,Zip:	NEW YORK, NY 10038
Mailing Telephone:	(212) 806-8565
Owner Mark:	First Owner
Facility Status:	1 - Active PBS facility, i.e. total capacity of the PBS tanks is greater than 1,100 gallons, regardless if Subpart 360-14 tanks exist or not at the facility.
Certification Flag:	False
Certification Date:	02/15/1989
Expiration:	02/15/1994
Renew Flag:	False
Renew Date:	Not reported
Total Capacity:	5000
FAMT:	True
Facility Screen:	Minor Data Missing
Owner Screen:	Minor Data Missing
Tank Screen:	Minor Data Missing
Dead Letter:	False
CBS Number:	Not reported
Town or City:	NEW YORK CITY
County Code:	61
Town or City Code:	01
Region:	2
Tank ID:	001
Tank Location:	ABOVEGROUND
Tank Status:	In Service
Install Date:	Not reported
Capacity (Gal):	5000
Product Stored:	NOS 5 OR 6 FUEL OIL
Tank Type:	Steel/carbon steel
Tank Internal:	Not reported
Tank External:	Not reported
Pipe Location:	Not reported

362-364 LINCOLN PLACE (Continued) **U003394603**

Pipe Type:	STEEL/IRON
Pipe Internal:	Not reported
Pipe External:	Not reported
Tank Containment:	Diking
Leak Detection:	0
Overfill Protection:	4
Dispenser Method:	Suction
Date Tested:	Not reported
Next Test Date:	Not reported
Missing Data for Tank:	Minor Data Missing
Date Closed:	Not reported
Test Method:	Not reported
Deleted:	False
Updated:	False
SPDES Number:	Not reported
Lat/Long:	Not reported

---

118 **362 LINCOLN PL** **NY AST** **U003388638**
362 LINCOLN PL **NY HIST AST** **N/A**
BKLYN, NY 11238

AST:

Region:	STATE
DEC Region:	2
Site Status:	Active
Facility Id:	2-277940
Program Type:	PBS
UTM X:	587551.14873999998
UTM Y:	4502955.1043299995
Expiration Date:	11/24/2019
Site Type:	Apartment Building/Office Building

Affiliation Records:

Site Id:	12028
Affiliation Type:	Facility Owner
Company Name:	LINCOLN 362 LLC
Contact Type:	MEMBER
Contact Name:	LARRY M.
Address1:	80 MAIDEN LANE
Address2:	Not reported
City:	NY
State:	NY
Zip Code:	10038
Country Code:	001
Phone:	(212) 587-6100
EMail:	Not reported
Fax Number:	Not reported
Modified By:	MSBAPTIS
Date Last Modified:	9/16/2014

Site Id:	12028
Affiliation Type:	Mail Contact
Company Name:	LINCOLN 362 LLC
Contact Type:	Not reported
Contact Name:	JOSIE LULLO
Address1:	80 MAIDEN LANE
Address2:	STE 2204
City:	NY

362 LINCOLN PL (Continued) **U003388638**

State: NY
Zip Code: 10038
Country Code: 001
Phone: (212) 587-6100
EMail: Not reported
Fax Number: Not reported
Modified By: MSBAPTIS
Date Last Modified: 6/12/2012

Site Id: 12028
Affiliation Type: On-Site Operator
Company Name: 362 LINCOLN PL
Contact Type: Not reported
Contact Name: SIGBERT STOWE
Address1: Not reported
Address2: Not reported
City: Not reported
State: NN
Zip Code: Not reported
Country Code: 001
Phone: (718) 789-3860
EMail: Not reported
Fax Number: Not reported
Modified By: KXTANG
Date Last Modified: 6/20/2007

Site Id: 12028
Affiliation Type: Emergency Contact
Company Name: 362 L.P OWNERS CORP.
Contact Type: Not reported
Contact Name: SIGBERT STOWE
Address1: Not reported
Address2: Not reported
City: Not reported
State: NN
Zip Code: Not reported
Country Code: 999
Phone: (718) 789-3860
EMail: Not reported
Fax Number: Not reported
Modified By: KXTANG
Date Last Modified: 6/20/2007

Tank Info:

Tank Number: 001
Tank Id: 14346
Material Code: 0001
Common Name of Substance: #2 Fuel Oil (On-Site Consumption)

Equipment Records:

C00 - Pipe Location - No Piping
F00 - Pipe External Protection - None
I04 - Overfill - Product Level Gauge (A/G)
A00 - Tank Internal Protection - None
D01 - Pipe Type - Steel/Carbon Steel/Iron

362 LINCOLN PL (Continued) **U003388638**

G00 - Tank Secondary Containment - None
J02 - Dispenser - Suction Dispenser
L09 - Piping Leak Detection - Exempt Suction Piping
B00 - Tank External Protection - None
E00 - Piping Secondary Containment - None
H00 - Tank Leak Detection - None
K00 - Spill Prevention - None

Tank Location:	1
Tank Type:	Steel/Carbon Steel/Iron
Tank Status:	In Service
Pipe Model:	Not reported
Install Date:	01/01/1927
Capacity Gallons:	5000
Tightness Test Method:	NN
Date Test:	Not reported
Next Test Date:	Not reported
Date Tank Closed:	Not reported
Register:	True
Modified By:	MSBAPTIS
Last Modified:	09/16/2014
Material Name:	#2 Fuel Oil (On-Site Consumption)

HIST AST:

PBS Number:	2-277940
SWIS Code:	6101
Operator:	WILLIE GODDARD
Facility Phone:	(212) 587-6100
Facility Addr2:	362 LINCOLN PL
Facility Type:	APARTMENT BUILDING
Emergency:	WILLIE GODDARD
Emergency Tel:	(212) 587-6100
Old PBSNO:	Not reported
Date Inspected:	Not reported
Inspector:	Not reported
Result of Inspection:	Not reported
Owner Name:	362 L.P OWNERS CORP.
Owner Address:	156 WILLIAM ST, SUITE 802
Owner City,St,Zip:	NY, NY 10038
Federal ID:	Not reported
Owner Tel:	(212) 587-6100
Owner Type:	Corporate/Commercial
Owner Subtype:	Not reported
Mailing Contact:	Not reported
Mailing Name:	362 L.P OWNERS CORP.
Mailing Address:	156 WILLIAM ST, SUITE 802
Mailing Address 2:	Not reported
Mailing City,St,Zip:	NY, NY 10038
Mailing Telephone:	(212) 587-6100
Owner Mark:	First Owner
Facility Status:	1 - Active PBS facility, i.e. total capacity of the PBS tanks is greater than 1,100 gallons, regardless if Subpart 360-14 tanks exist or not at the facility.
Certification Flag:	False
Certification Date:	07/25/1997
Expiration:	07/14/2002
Renew Flag:	False
Renew Date:	Not reported

362 LINCOLN PL (Continued) **U003388638**

Total Capacity:	5000
FAMT:	True
Facility Screen:	No Missing Data
Owner Screen:	No Missing Data
Tank Screen:	Minor Data Missing
Dead Letter:	False
CBS Number:	Not reported
Town or City:	NEW YORK CITY
County Code:	61
Town or City Code:	01
Region:	2
Tank ID:	001
Tank Location:	ABOVEGROUND
Tank Status:	In Service
Install Date:	Not reported
Capacity (Gal):	5000
Product Stored:	NOS 1,2, OR 4 FUEL OIL
Tank Type:	Steel/carbon steel
Tank Internal:	Not reported
Tank External:	Not reported
Pipe Location:	Not reported
Pipe Type:	STEEL/IRON
Pipe Internal:	Not reported
Pipe External:	Not reported
Tank Containment:	None
Leak Detection:	0
Overfill Protection:	4
Dispenser Method:	Suction
Date Tested:	Not reported
Next Test Date:	Not reported
Missing Data for Tank:	Minor Data Missing
Date Closed:	Not reported
Test Method:	Not reported
Deleted:	False
Updated:	True
SPDES Number:	Not reported
Lat/Long:	Not reported

---

119 **CON EDISON** **NY MANIFEST** **S116550565**
1849 BROADWAY **N/A**
BROOKLYN, NY 11201

NY MANIFEST:

EPA ID:	NYP004489530
Country:	USA

Mailing Info:

Name:	CON EDISON
Contact:	CON EDISON
Address:	4 IRVING PL
Address 2:	15TH FL
City/State/Zip:	NEW YORK, NY 10003
Country:	USA
Phone:	Not reported

Manifest:

CON EDISON (Continued) **S116550565**

Document ID:	Not reported
Manifest Status:	Not reported
Trans1 State ID:	NJD003812047
Trans2 State ID:	Not reported
Generator Ship Date:	04/04/2014
Trans1 Recv Date:	04/04/2014
Trans2 Recv Date:	Not reported
TSD Site Recv Date:	04/04/2014
Part A Recv Date:	Not reported
Part B Recv Date:	Not reported
Generator EPA ID:	NYP004489530
Trans1 EPA ID:	Not reported
Trans2 EPA ID:	Not reported
TSDF ID:	NJD991291105
Waste Code:	Not reported
Quantity:	80
Units:	G - Gallons (liquids only)* (8.3 pounds)
Number of Containers:	1
Container Type:	TT - Cargo tank, tank trucks
Handling Method:	T Chemical, physical, or biological treatment.
Specific Gravity:	1
Year:	2014
Manifest Tracking Num:	002360943GBF
Import Ind:	N
Export Ind:	N
Discr Quantity Ind:	N
Discr Type Ind:	N
Discr Residue Ind:	N
Discr Partial Reject Ind:	N
Discr Full Reject Ind:	N
Manifest Ref Num:	Not reported
Alt Fac RCRA Id:	Not reported
Alt Fac Sign Date:	Not reported
Mgmt Method Type Code:	H110

---

120 **LIRR SUBSTATION** **NY Spills** **S111011392**
EUCLID AVE AND ATLANTIC AVE **N/A**
BROOKLYN, NY

SPILLS:

Facility ID:	1100859
Facility Type:	ER
DER Facility ID:	402892
Site ID:	448290
DEC Region:	2
Spill Date:	4/25/2011
Spill Number/Closed Date:	1100859 / 6/30/2011
Spill Cause:	Equipment Failure
Spill Class:	Known release with minimal potential for fire or hazard. DEC Response. Willing Responsible Party. Corrective action taken.
SWIS:	2401
Investigator:	RWAUSTIN
Referred To:	Not reported
Reported to Dept:	4/25/2011
CID:	Not reported
Water Affected:	Not reported
Spill Source:	Commercial/Industrial
Spill Notifier:	Other

LIRR SUBSTATION (Continued) **S111011392**

Cleanup Ceased:	Not reported
Cleanup Meets Std:	False
Last Inspection:	Not reported
Recommended Penalty:	False
UST Trust:	False
Remediation Phase:	0
Date Entered In Computer:	4/25/2011
Spill Record Last Update:	6/30/2011
Spiller Name:	Not reported
Spiller Company:	CON ED
Spiller Address:	Not reported
Spiller City,St,Zip:	NY
Spiller Company:	999
Contact Name:	ERT
Contact Phone:	(212) 580-8383
DEC Memo:	6/30/11 - Austin - 5 gal. transformer fluid spill from unit at LIRR substation, impacting bluestone - Con Ed and LIRR contained and cleaned up the spill - See documents in eDocs for more info - Spill closed - end
Remarks:	onto bluestone and soil - LIRR Substation - cleanup pending

Material:

Site ID:	448290
Operable Unit ID:	1198532
Operable Unit:	01
Material ID:	2194811
Material Code:	0020A
Material Name:	TRANSFORMER OIL
Case No.:	Not reported
Material FA:	Petroleum
Quantity:	5
Units:	Gallons
Recovered:	Not reported
Resource Affected:	Not reported
Oxygenate:	False

Tank Test:

---

120 **LONG ISLAND RR** **NY Spills** **S104652041**
EUCLID AVE/ATLANTIC AVE **N/A**
QUEENS, NY

SPILLS:

Facility ID:	0000868
Facility Type:	ER
DER Facility ID:	169900
Site ID:	204340
DEC Region:	2
Spill Date:	4/19/2000
Spill Number/Closed Date:	0000868 / 12/31/2001
Spill Cause:	Human Error
Spill Class:	Known release with minimal potential for fire or hazard. DEC Response. Willing Responsible Party. Corrective action taken.
SWIS:	4101
Investigator:	JHOCONNE
Referred To:	Not reported
Reported to Dept:	4/21/2000

LONG ISLAND RR (Continued) **S104652041**

CID:	398
Water Affected:	Not reported
Spill Source:	Unknown
Spill Notifier:	Responsible Party
Cleanup Ceased:	Not reported
Cleanup Meets Std:	False
Last Inspection:	Not reported
Recommended Penalty:	False
UST Trust:	False
Remediation Phase:	0
Date Entered In Computer:	4/21/2000
Spill Record Last Update:	10/8/2002
Spiller Name:	Not reported
Spiller Company:	CON EDISON
Spiller Address:	4 IRVING PLACE
Spiller City,St,Zip:	NEW YORK, NY 10003
Spiller Company:	001
Contact Name:	TONY LOPEZ
Contact Phone:	(212) 580-6763
DEC Memo:	Prior to Sept, 2004 data translation this spill Lead_DEC Field was "O'CONNELL"Con Ed e2mis #130985 Notes:4-19-00 1000hrsWhile working on consumers vault 5638-b on 104[9b05] taking samples of current transformer on LIRR property, 1gal dielectric fluid spilled onto I-beams and possibly some bluestone. Not sure if oil on bluestone was from spill. Did a 50-499ppm cleanup of bluestone. Sample taken of oil spill.4-21-00 0725hrsVerified owner of equipment(current transformer) is Con Ed. LIRR owns vault 5638-b 104.4-21-00 1555hrsLSN 00-03883 117ppm PCBUpdate being entered on 5-1-00 1240hrsEquipment Group investigated the cause of late report. Discovered employees neglected to report spill on day of incident due to the embarrassment of the situation. Personnel did not wear PPE.PT701F1621 labeled as CT is source of spill. LSN 00-03883-002 93ppm PCB. (bluestone)On 4/25/00, R. James interviewed responsible parties and found that employees has oil on clothing and three vehicles were involved . Mr. James requested quarantining and sampling vehicles. Also, an ammonia based window washing liquid was used to cleanup the vault.On 4/26/00 1600hrs, Mr. James left a voicemail for LIRR informing of improper cleanup and possible exposure.On 4/26/00 1715hrs, LSN 00-04028 received. Sample results of vehicle seats and floor found acceptable with exception of the drivers seat in vehicle #D23270 which was 18ugs/100cm2.4/26/00 1800hrsVerified that Ammonia based cleaner would not clean PCB oil.4-26-00 2045hrsCon Ed advised H. Goetz of LIRR that cleanup was not done by procedure and that they need a list of any exposed LIRR employees.4-28-00 0700hrs LSN 00-04136, 7 wipe samples of PT transformer taken. All <10ug/100cm2. No LIRR personnel feel they were in contact with oil.4-28-00 1030hrsCleanup compleated on vehicles. Area of sample #5 which returned high was cleaned and taken again. Returned <1ugs/100cm2.4-30-00 1707hrsUpper structure cleanup was completed. Chem Lab started sample taking at same time completing at 1620hrs. Maintenance removed 4'X12' section of bluestone. Cleanup area roped off until wipe sample results recieved.5-2-00 1540hrsWipe sample results from areas of girders where the oil spilled. Sampling results <1ugs/100cm2.
Remarks:	CUSTOMER VOLT #5638 GETTING REPAIRED AND SPILL OCCURED. ALL FLUID HAS BEEN CLEANED UP ON 4/19 BY 1130 AM. #130985

Material:

Site ID:	204340

LONG ISLAND RR (Continued) **S104652041**

Operable Unit ID:	822531
Operable Unit:	01
Material ID:	289103
Material Code:	0541A
Material Name:	DIELECTRIC FLUID
Case No.:	Not reported
Material FA:	Petroleum
Quantity:	1
Units:	Gallons
Recovered:	Yes
Resource Affected:	Not reported
Oxygenate:	False

Tank Test:

---

120 **EUCLID AVE SUB STATION** **NY Spills** **S111011389**
ATLANTIC AND EUCLID AVE **N/A**
BROOKLYN, NY

SPILLS:

Facility ID:	1100856
Facility Type:	ER
DER Facility ID:	402889
Site ID:	448287
DEC Region:	2
Spill Date:	4/25/2011
Spill Number/Closed Date:	1100856 / 4/29/2011
Spill Cause:	Equipment Failure
Spill Class:	Known release with minimal potential for fire or hazard. DEC Response. Willing Responsible Party. Corrective action taken.
SWIS:	2401
Investigator:	smsanges
Referred To:	Not reported
Reported to Dept:	4/25/2011
CID:	Not reported
Water Affected:	Not reported
Spill Source:	Commercial/Industrial
Spill Notifier:	Other
Cleanup Ceased:	Not reported
Cleanup Meets Std:	False
Last Inspection:	Not reported
Recommended Penalty:	False
UST Trust:	False
Remediation Phase:	0
Date Entered In Computer:	4/25/2011
Spill Record Last Update:	4/29/2011
Spiller Name:	Not reported
Spiller Company:	LIRR
Spiller Address:	Not reported
Spiller City,St,Zip:	NY
Spiller Company:	999
Contact Name:	AL ALBANO
Contact Phone:	Not reported
DEC Memo:	Cleanup has been completed - Al will forward a report on endpoints & manifest
Remarks:	spill to ballast stone/clean up crew en route

EUCLID AVE SUB STATION (Continued) **S111011389**

Material:

Site ID:	448287
Operable Unit ID:	1198529
Operable Unit:	01
Material ID:	2194808
Material Code:	0541A
Material Name:	DIELECTRIC FLUID
Case No.:	Not reported
Material FA:	Petroleum
Quantity:	8
Units:	Gallons
Recovered:	Not reported
Resource Affected:	Not reported
Oxygenate:	False

Tank Test:

---

120 **CON EDISON OTHER - SPECIFY SUBSTATION** **RCRA NonGen / NLR** **1014919294**
EUCLID AVE & ATLANTIC AVE SE **NYP004234555**
BROOKLYN, NY 11201

RCRA NonGen / NLR:

Date form received by agency:	05/26/2011
Facility name:	CON EDISON OTHER - SPECIFY SUBSTATION
Facility address:	EUCLID AVE & ATLANTIC AVE SE COR BROOKLYN, NY 11201
EPA ID:	NYP004234555
Mailing address:	IRVING PLAZA RM 828 NEW YORK, NY 10003
Contact:	ALFONSO GUERRERO
Contact address:	Not reported Not reported
Contact country:	Not reported
Contact telephone:	Not reported
Contact email:	Not reported
EPA Region:	02
Classification:	Non-Generator
Description:	Handler: Non-Generators do not presently generate hazardous waste

Handler Activities Summary:

U.S. importer of hazardous waste:	No
Mixed waste (haz. and radioactive):	No
Recycler of hazardous waste:	No
Transporter of hazardous waste:	No
Treater, storer or disposer of HW:	No
Underground injection activity:	No
On-site burner exemption:	No
Furnace exemption:	No
Used oil fuel burner:	No
Used oil processor:	No
User oil refiner:	No
Used oil fuel marketer to burner:	No
Used oil Specification marketer:	No
Used oil transfer facility:	No

CON EDISON OTHER - SPECIFY SUBSTATION (Continued) **1014919294**

Used oil transporter: No

Historical Generators:
Date form received by agency: 04/26/2011
Site name: CON EDISON OTHER - SPECIFY SUBSTATION
Classification: Conditionally Exempt Small Quantity Generator

Violation Status: No violations found

---

120 **VAULT # TM 5866** **NY Spills** **S108057683**
EUCLID AVENUE & ATLANTIC AVENUE **N/A**
BROOKLYN, NY

SPILLS:
Facility ID: 0603183
Facility Type: ER
DER Facility ID: 315968
Site ID: 365852
DEC Region: 2
Spill Date: 6/22/2006
Spill Number/Closed Date: 0603183 / 8/15/2006
Spill Cause: Unknown
Spill Class: Known release with minimal potential for fire or hazard. DEC Response. Willing Responsible Party. Corrective action taken.
SWIS: 2401
Investigator: GDBREEN
Referred To: Not reported
Reported to Dept: 6/22/2006
CID: 406
Water Affected: Not reported
Spill Source: Unknown
Spill Notifier: Responsible Party
Cleanup Ceased: Not reported
Cleanup Meets Std: False
Last Inspection: Not reported
Recommended Penalty: False
UST Trust: False
Remediation Phase: 0
Date Entered In Computer: 6/22/2006
Spill Record Last Update: 8/30/2006
Spiller Name: ERT DESK
Spiller Company: CON EDISON
Spiller Address: 4 IRVING PLACE
Spiller City,St,Zip: MANHATTAN, NY
Spiller Company: 999
Contact Name: ERT DESK' MIKE DAUGHTERY
Contact Phone: (212) 580-8383
DEC Memo: 08/15/06 - See e-docs for Con Ed report detailing cleanup and closure.200749. see eDocs.
Remarks: 1 Pint of material spilled on leaves. Unknown if material is PCB or Non PCB will know more when lab results come back. Clean up pending deenergizing of the feeder and removal. ConEd#200749

Material:
Site ID: 365852
Operable Unit ID: 1123822
Operable Unit: 01
Material ID: 2113300
Material Code: 0020A

VAULT # TM 5866 (Continued) **S108057683**

Material Name:	TRANSFORMER OIL
Case No.:	Not reported
Material FA:	Petroleum
Quantity:	Not reported
Units:	Gallons
Recovered:	No
Resource Affected:	Not reported
Oxygenate:	False

Tank Test:

---

121 **HENDRIX STREET & JAMAICA** **NY Spills** **S102144557**
HENDRIX ST/JAMAICA BAY **N/A**
BROOKLYN, NY

SPILLS:

Facility ID:	8701586
Facility Type:	ER
DER Facility ID:	207040
Site ID:	252755
DEC Region:	2
Spill Date:	5/27/1987
Spill Number/Closed Date:	8701586 / 5/27/1987
Spill Cause:	Equipment Failure
Spill Class:	Not reported
SWIS:	2401
Investigator:	UNASSIGNED
Referred To:	Not reported
Reported to Dept:	5/27/1987
CID:	Not reported
Water Affected:	JAMAICA BAY
Spill Source:	Institutional, Educational, Gov., Other
Spill Notifier:	Responsible Party
Cleanup Ceased:	5/27/1987
Cleanup Meets Std:	True
Last Inspection:	Not reported
Recommended Penalty:	False
UST Trust:	False
Remediation Phase:	0
Date Entered In Computer:	5/27/1987
Spill Record Last Update:	9/30/2004
Spiller Name:	Not reported
Spiller Company:	26TH WARD WPCF
Spiller Address:	Not reported
Spiller City,St,Zip:	ZZ
Spiller Company:	001
Contact Name:	Not reported
Contact Phone:	Not reported
DEC Memo:	Prior to Sept, 2004 data translation this spill Lead_DEC Field was " "10/10/95: This is additional information about material spilled from the translation of the old spill file: CASE # 993
Remarks:	APPROVED BY-PASS BY DEC TO DO WORK. END TIME 0100 HRS. - 05/27/87.

Material:

Tank Test:

121 **NYNEX-MANHOLE** **RCRA NonGen / NLR** **1007205194**
JAMAICA AVE & HENDRIX AVE **NY MANIFEST** **NYP000919878**
BROOKLYN, NY 11201

RCRA NonGen / NLR:
Date form received by agency: 03/27/1996
Facility name: NYNEX-MANHOLE
Facility address: JAMAICA AVE & HENDRIX AVE
BROOKLYN, NY 112010000
EPA ID: NYP000919878
Mailing address: 221 E 37TH ST 4TH FL
NEW YORK, NY 100160000
Contact: JOHN QUATRALE
Contact address: 221 E 37TH ST 4TH FL
NEW YORK, NY 100160000
Contact country: US
Contact telephone: (212) 338-7141
Telephone ext.: 9999
Contact email: Not reported
EPA Region: 02
Classification: Non-Generator
Description: Handler: Non-Generators do not presently generate hazardous waste

Handler Activities Summary:
U.S. importer of hazardous waste: No
Mixed waste (haz. and radioactive): No
Recycler of hazardous waste: No
Transporter of hazardous waste: No
Treater, storer or disposer of HW: No
Underground injection activity: No
On-site burner exemption: No
Furnace exemption: No
Used oil fuel burner: No
Used oil processor: No
User oil refiner: No
Used oil fuel marketer to burner: No
Used oil Specification marketer: No
Used oil transfer facility: No
Used oil transporter: No

Historical Generators:
Date form received by agency: 03/26/1996
Site name: NYNEX-MANHOLE
Classification: Not a generator, verified

Date form received by agency: 03/25/1996
Site name: NYNEX-MANHOLE
Classification: Large Quantity Generator

Violation Status: No violations found

NY MANIFEST:
EPA ID: NYP000919878
Country: USA

Mailing Info:
Name: NYNEX
Contact: SUSHMITA BISWAS
Address: 221 EAST 37TH ST

NYNEX-MANHOLE (Continued) **1007205194**

City/State/Zip: NEW YORK, NY 10016
Country: USA
Phone: 212-338-7126

Manifest:

Document ID: MIA4133614
Manifest Status: Completed after the designated time period for a TSDF to get a copy to the DEC
Trans1 State ID: Not reported
Trans2 State ID: Not reported
Generator Ship Date: 04/14/1995
Trans1 Recv Date: 04/14/1995
Trans2 Recv Date: 04/15/1995
TSD Site Recv Date: 04/26/1995
Part A Recv Date: / /
Part B Recv Date: 05/12/1995
Generator EPA ID: NYP000919878
Trans1 EPA ID: NYD010951986
Trans2 EPA ID: NYD046765574
TSDF ID: MID096963194
Waste Code: D008 - LEAD 5.0 MG/L TCLP
Quantity: 03200
Units: P - Pounds
Number of Containers: 007
Container Type: DM - Metal drums, barrels
Handling Method: T Chemical, physical, or biological treatment.
Specific Gravity: 100
Year: 1995

---

121 **CON EDISON** **NY MANIFEST** **S117313574**
55 HENDRIX ST **N/A**
BROOKLYN, NY 11201

NY MANIFEST:
EPA ID: NYP004603759
Country: USA

Mailing Info:
Name: CON EDISON
Contact: CON EDISON
Address: 4 IRVING PL
Address 2: 15TH FL
City/State/Zip: NEW YORK, NY 10003
Country: USA
Phone: Not reported

Manifest:

Document ID: Not reported
Manifest Status: Not reported
Trans1 State ID: NJD003812047
Trans2 State ID: Not reported
Generator Ship Date: 07/22/2014
Trans1 Recv Date: 07/22/2014
Trans2 Recv Date: Not reported
TSD Site Recv Date: 07/23/2014
Part A Recv Date: Not reported

CON EDISON (Continued) **S117313574**

Part B Recv Date:	Not reported
Generator EPA ID:	NYP004603759
Trans1 EPA ID:	Not reported
Trans2 EPA ID:	Not reported
TSDF ID:	NJD991291105
Waste Code:	Not reported
Quantity:	150
Units:	G - Gallons (liquids only)* (8.3 pounds)
Number of Containers:	1
Container Type:	TT - Cargo tank, tank trucks
Handling Method:	T Chemical, physical, or biological treatment.
Specific Gravity:	1
Year:	2014
Manifest Tracking Num:	002614942GBF
Import Ind:	N
Export Ind:	N
Discr Quantity Ind:	N
Discr Type Ind:	N
Discr Residue Ind:	N
Discr Partial Reject Ind:	N
Discr Full Reject Ind:	N
Manifest Ref Num:	Not reported
Alt Fac RCRA Id:	Not reported
Alt Fac Sign Date:	Not reported
Mgmt Method Type Code:	H110

---

121 **280 JAMAICA AVENUE** **NY LTANKS** **S102672326**
280 JAMAICA AVENUE **NY Spills** **N/A**
BROOKLYN, NY

LTANKS:

Site ID:	87204
Spill Number/Closed Date:	9312222 / 1/17/1994
Spill Date:	1/17/1994
Spill Cause:	Tank Overfill
Spill Source:	Private Dwelling
Spill Class:	Known release with minimal potential for fire or hazard. DEC Response. Willing Responsible Party. Corrective action taken.
Cleanup Ceased:	1/17/1994
Cleanup Meets Standard:	True
SWIS:	2401
Investigator:	O'DOWD
Referred To:	Not reported
Reported to Dept:	1/17/1994
CID:	Not reported
Water Affected:	Not reported
Spill Notifier:	Responsible Party
Last Inspection:	Not reported
Recommended Penalty:	False
UST Involvement:	False
Remediation Phase:	0
Date Entered In Computer:	1/20/1994
Spill Record Last Update:	9/30/2004
Spiller Name:	Not reported
Spiller Company:	PETRO OIL
Spiller Address:	Not reported
Spiller City,St,Zip:	***Update***, ZZ
Spiller County:	001

280 JAMAICA AVENUE (Continued) **S102672326**

Spiller Contact:	Not reported
Spiller Phone:	Not reported
Spiller Extention:	Not reported
DEC Region:	2
DER Facility ID:	79933
DEC Memo:	Not reported
Remarks:	CUSTOMER ORDERED TOO MUCH OIL PETRO ENROUTE TO CLEAN UP - NO CALL BACK.

Material:

Site ID:	87204
Operable Unit ID:	990846
Operable Unit:	01
Material ID:	391212
Material Code:	0001A
Material Name:	#2 Fuel Oil
Case No.:	Not reported
Material FA:	Petroleum
Quantity:	15
Units:	Gallons
Recovered:	No
Resource Affected:	Not reported
Oxygenate:	False

Tank Test:

SPILLS:

Facility ID:	0004729
Facility Type:	ER
DER Facility ID:	79933
Site ID:	267005
DEC Region:	2
Spill Date:	7/20/2000
Spill Number/Closed Date:	0004729 / 10/22/2001
Spill Cause:	Unknown
Spill Class:	Known release with minimal potential for fire or hazard. DEC Response. Willing Responsible Party. Corrective action taken.
SWIS:	2401
Investigator:	JHOCONNE
Referred To:	Not reported
Reported to Dept:	7/20/2000
CID:	257
Water Affected:	Not reported
Spill Source:	Unknown
Spill Notifier:	Affected Persons
Cleanup Ceased:	Not reported
Cleanup Meets Std:	False
Last Inspection:	Not reported
Recommended Penalty:	False
UST Trust:	False
Remediation Phase:	0
Date Entered In Computer:	7/20/2000
Spill Record Last Update:	10/22/2001
Spiller Name:	Not reported
Spiller Company:	UNKNOWN

280 JAMAICA AVENUE (Continued) **S102672326**

Spiller Address:	Not reported
Spiller City,St,Zip:	ZZ -
Spiller Company:	001
Contact Name:	JIMMY FOX
Contact Phone:	(212) 580-6763
DEC Memo:	Prior to Sept, 2004 data translation this spill Lead_DEC Field was "O'CONNELL"Con Ed e2mis Notes:7/20/00 1qt unknown oil on 260gal water in service box. Sample returned 10ppm PCB and similar to lubricatin fluid. Cleanup completed by double washing with slix. Liquids removed by tanker, solids by vactor. No leaking equipment. No sump.
Remarks:	samples taken cleanup pending results ref #132466

Material:

Site ID:	267005
Operable Unit ID:	825811
Operable Unit:	01
Material ID:	549458
Material Code:	0066A
Material Name:	UNKNOWN PETROLEUM
Case No.:	Not reported
Material FA:	Petroleum
Quantity:	1
Units:	Gallons
Recovered:	No
Resource Affected:	Not reported
Oxygenate:	False

Tank Test:

---

122 **BLUE RIDGE FARMS, INC., BROOKLYN, NY** **RMP** **1011816925**
3301 ATLANTIC AVENUE **N/A**
BROOKLYN, NY 11208

Risk Management Plan (RMP) Facility Details:

Facility ID:	9002
LEPC city:	Not reported
Facility decimal latitude:	40.681778
Facility decimal longitude:	-73.875
Is facility in county box:	T
LatLong method:	I1
LatLong description:	CE
Home page web address:	Not reported
Facility telephone:	Not reported
Facility email:	Not reported
Facility DUNS #:	12330486
Parent's name:	Blue Ridge Farms, Inc.
Partner's name:	Not reported
Parent's DUNS #:	12330486
Partner's DUNS #:	0
Operator's name:	Seymour Siegel
Operator's telephone:	7188279000
Operator's address:	3301 Atlantic Avenue
Operators City,St,Zip:	Brooklyn, NY 11208 1991
RMP implementation contact:	Steve Kaplansky
RMP contact title:	Government Relations Manager
Emergency contact:	Steve Kaplansky
Emergency contact title:	Government Relations Manager

BLUE RIDGE FARMS, INC., BROOKLYN, NY (Continued) **1011816925**

Emergency contact telephone: 7188279000
24 hour emergency telephone: 7188279000
Emergency contact ext/pin #: Not reported
Number of full time employees: 500
EPA ID: 2000338
Facility ID provided by CEPPO: 100000111489
Is facility covered by OSHA PSM: T
Is facility covered by EPCRA 302: T
Is fac. covered by CAA Title V 112(2): F
Clean air op. permit/State ID: Not reported
Last safety insp. dat: 1999-02-11 00:00:00
Inspected by: State environmental agency
Is it OSHA approved with star/merit ranking: False
Will RMP involve predictive filing: False
Submission type: First Time
RMP description: Not reported
Facility has no accident hist. recs: True
Foreign owner's address: Not reported
Foreign owner's zip: Not reported
Foreign owner's country: Not reported
Claim # of employees as CBI: False
Date RMP accepted by EPA: 1999-07-09 00:00:00
Date of error Report: Not reported
Date RMP received: 1999-06-21 00:00:00
Does RMP contain graphics files: False
Does RMP contain attachments: False
Was certification letter received: True
RMP submission method: RMP*Submit
Does RMP contain CBI substantiation: False
Does RMP contain electronic waiver: False
Date RMP postmarked: 1999-06-18 00:00:00
Is RMP complete: True
Date of de-registration: 2012-07-30 00:00:00
Date de-registration is effective: 2012-07-27 00:00:00
Aniversary date: 2004-06-18 00:00:00
Does RMP contain CBI data: False
Does RMP contain unsanitized CBI version: False
RMP version #: 1.1.7
FRS latitude: 40.680840000000003
FRS longitude: -73.875029999999995
FRS Description: PLANT ENTRANCE (GENERAL)
FRS Method: ADDRESS MATCHING-HOUSE NUMBER

Process Details:
Process ID: 10968
NA & Industry Classification Sys.code(s): 311991
NAICS code description: Perishable Prepared Food Manufacturing
Optional facility description: Ammonia Refrigeration
Program level: 3
Record contains CBI data: False

Process chemical(s):
Chemical name: Ammonia (anhydrous)
Process chemical qty in 100s lbs: 18800
Process flammable chemical name: Not reported

Process Toxic Alt. Releases:
Percent weight of chemical: Not reported

BLUE RIDGE FARMS, INC., BROOKLYN, NY (Continued) **1011816925**

Physical state:	Not reported
Analytical basic:	Not reported
Scenario:	Not reported
Quantity released in pounds:	Not reported
Release duration in minutes:	Not reported
Release rate in pounds per second:	Not reported
Wind speed in meters/second:	Not reported
Stability class:	Not reported
Topography:	Not reported
Distance to endpoint in miles:	Not reported
Residential population:	Not reported
Public receptors:	Not reported
Environmental receptors:	Not reported
Passive mitigation:	Not reported
Active mitigation:	Not reported

Process Toxics Worst Case:

Percent weight of chemical:	Not reported
Physical state:	Not reported
Analytical basic:	Not reported
Scenario:	Not reported
Quantity released in pounds:	Not reported
Release duration in minutes:	Not reported
Release rate in pounds per second:	Not reported
Wind speed in meters/second:	Not reported
Stability class:	Not reported
Topography:	Not reported
Distance to endpoint in miles:	Not reported
Residential population:	Not reported
Public receptors:	Not reported
Environmental receptors:	Not reported
Passive mitigation:	Not reported

Process Flammables Alt. Releases:

Endpoint used:	Not reported
LFL value:	Not reported
Analytical basic:	Not reported
Scenario:	Not reported
Quantity released in pounds:	Not reported
Distance to endpoint in miles:	Not reported
Residential population:	Not reported
Public receptors:	Not reported
Environmental receptors:	Not reported
Passive mitigation:	Not reported
Active mitigation:	Not reported

Process Flammables Worst Case:

Analytical basic:	Not reported
Quantity released in pounds:	Not reported
Distance to endpoint in miles:	Not reported
Residential population:	Not reported
Public receptors:	Not reported
Environmental receptors:	Not reported
Passive mitigation:	Not reported
Safety review date:	Not reported
Most recent PHA date:	Not reported
Process Hazard Analysis:	Not reported
Expected PHA changes completion date:	Not reported
Major Hazard:	Not reported

BLUE RIDGE FARMS, INC., BROOKLYN, NY (Continued) **1011816925**

Process Control:	Not reported
Mitigation Systems:	Not reported
Monitoring/Detection:	Not reported
Changes since the last process hazard analysis:	Not reported
Most recent review of op. procedures:	Not reported
Most recent training progs review/update:	Not reported
Training:	Not reported
Competency testing:	Not reported
Most recent maintenance review date:	Not reported
Most recent equipment inspection date:	Not reported
Equipment tested:	Not reported
Most recent changes by mgmt:	Not reported
Date of most recent review/update:	Not reported
Date of pre-start review:	Not reported
Most recent compliance audit date:	Not reported
Expected date of audit completion:	Not reported
Most recent incident investigation:	Not reported
Expected date of investigation changes:	Not reported
Date of participation plan review:	Not reported
Date of hot work permit review:	Not reported
Date of contractor safety review:	Not reported
Date of contractor safety eval. review:	Not reported
Record has CBI data:	Not reported
Safety review date:	Not reported
Federal Regulation:	Not reported
Federal regulation comment:	Not reported
Major Hazard:	Not reported
Process Control:	Not reported
Mitigation Systems:	Not reported
Monitoring/Detection:	Not reported
Changes since the last process hazard analysis:	Not reported
Most recent hazard review/update:	Not reported
Most recent review of op. procedures:	Not reported
Most recent training progs review/update:	Not reported
Expected completion of review changes:	Not reported
Training:	Not reported
Competency testing:	Not reported
Most recent maintenance review date:	Not reported
Most recent equipment inspection date:	Not reported
Equipment tested:	Not reported
Most recent compliance audit date:	Not reported
Expected date of audit completion:	Not reported
Most recent incident investigation:	Not reported
Expected date of investigation changes:	Not reported
Record has CBI data:	Not reported
Date of most recent changes:	Not reported
Chemical name:	Public OCA Chemical
Process chemical qty in 100s lbs:	0
Process flammable chemical name:	Not reported

Process Toxic Alt. Releases:

Percent weight of chemical:	Not reported
Physical state:	c
Analytical basic:	EPA's RMP*Comp(TM)
Scenario:	Not reported
Quantity released in pounds:	Not reported
Release duration in minutes:	Not reported
Release rate in pounds per second:	Not reported

BLUE RIDGE FARMS, INC., BROOKLYN, NY (Continued) **1011816925**

Wind speed in meters/second:	3
Stability class:	D
Topography:	a
Distance to endpoint in miles:	Not reported
Residential population:	Not reported
Public receptors:	Not reported
Environmental receptors:	Not reported
Passive mitigation:	Not reported
Active mitigation:	Excess flow valve, Emergency shutdown, Gas detectors

Process Toxics Worst Case:

Percent weight of chemical:	Not reported
Physical state:	c
Analytical basic:	EPA's RMP*Comp(TM)
Scenario:	Not reported
Quantity released in pounds:	Not reported
Release duration in minutes:	10
Release rate in pounds per second:	Not reported
Wind speed in meters/second:	1.5
Stability class:	F
Topography:	a
Distance to endpoint in miles:	Not reported
Residential population:	Not reported
Public receptors:	Not reported
Environmental receptors:	Not reported
Passive mitigation:	Not reported

Process Flammables Alt. Releases:

Endpoint used:	Not reported
LFL value:	Not reported
Analytical basic:	Not reported
Scenario:	Not reported
Quantity released in pounds:	Not reported
Distance to endpoint in miles:	Not reported
Residential population:	Not reported
Public receptors:	Not reported
Environmental receptors:	Not reported
Passive mitigation:	Not reported
Active mitigation:	Not reported

Process Flammables Worst Case:

Analytical basic:	Not reported
Quantity released in pounds:	Not reported
Distance to endpoint in miles:	Not reported
Residential population:	Not reported
Public receptors:	Not reported
Environmental receptors:	Not reported
Passive mitigation:	Not reported
Safety review date:	Not reported
Most recent PHA date:	Not reported
Process Hazard Analysis:	Not reported
Expected PHA changes completion date:	Not reported
Major Hazard:	Not reported
Process Control:	Not reported
Mitigation Systems:	Not reported
Monitoring/Detection:	Not reported
Changes since the last process hazard analysis:	Not reported
Most recent review of op. procedures:	Not reported
Most recent training progs review/update:	Not reported

BLUE RIDGE FARMS, INC., BROOKLYN, NY (Continued) **1011816925**

Training:	Not reported
Competency testing:	Not reported
Most recent maintenance review date:	Not reported
Most recent equipment inspection date:	Not reported
Equipment tested:	Not reported
Most recent changes by mgmt:	Not reported
Date of most recent review/update:	Not reported
Date of pre-start review:	Not reported
Most recent compliance audit date:	Not reported
Expected date of audit completion:	Not reported
Most recent incident investigation:	Not reported
Expected date of investigation changes:	Not reported
Date of participation plan review:	Not reported
Date of hot work permit review:	Not reported
Date of contractor safety review:	Not reported
Date of contractor safety eval. review:	Not reported
Record has CBI data:	Not reported
Safety review date:	Not reported
Federal Regulation:	Not reported
Federal regulation comment:	Not reported
Major Hazard:	Not reported
Process Control:	Not reported
Mitigation Systems:	Not reported
Monitoring/Detection:	Not reported
Changes since the last process hazard analysis:	Not reported
Most recent hazard review/update:	Not reported
Most recent review of op. procedures:	Not reported
Most recent training progs review/update:	Not reported
Expected completion of review changes:	Not reported
Training:	Not reported
Competency testing:	Not reported
Most recent maintenance review date:	Not reported
Most recent equipment inspection date:	Not reported
Equipment tested:	Not reported
Most recent compliance audit date:	Not reported
Expected date of audit completion:	Not reported
Most recent incident investigation:	Not reported
Expected date of investigation changes:	Not reported
Record has CBI data:	Not reported
Date of most recent changes:	Not reported

Emergency Response Details:

ER plan:	Not reported
ER plan most recent review date:	1998-12-30 00:00:00
ER plan most recent employee training date:	1998-12-30 00:00:00
Local agency coordinating ER plan:	New York Fire Department
Telephone of the coordinating local agency:	7189992720
Federal regulation:	False
OSHA 1910 120:	True
SPCC:	True
RCRA:	False
OPA 90:	True
EPCRA:	True
Other Regulations:	6 NYCRR 613.3

122 **BRF INDUSTRIES INC** **FINDS** **1005980817**
3301 ATLANTIC AVE **US AIRS** **N/A**
BROOKLYN, NY 11208

FINDS:

Registry ID: 110059313452

Environmental Interest/Information System
OSHA ESTABLISHMENT

AIRS (AFS):

Compliance and Violation Data Major Sources:

EPA plant ID:	110000555088
Plant name:	BLUE RIDGE FOODS LLC
Plant address:	3301 ATLANTIC AVE BROOKLYN, NY 11208
County:	KINGS
Region code:	02
Dunn & Bradst #:	Not reported
Air quality cntrl region:	043
Sic code:	2099
Sic code desc:	FOOD PREPARATIONS, NEC
North Am. industrial classf:	Not reported
NAIC code description:	Not reported
Default compliance status:	IN COMPLIANCE WITH PROCEDURAL REQUIREMENTS
Default classification:	POTENTIAL EMISSIONS ARE BELOW ALL APPLICABLE MAJOR SOURCE THRESHOLDS IF AND ONLY IF THE SOURCE COMPLIES WITH FEDERALLY ENFORCEABLE REGULATIONS OR LIMITATIONS.
Govt facility:	ALL OTHER FACILITIES NOT OWNED OR OPERATED BY A FEDERAL, STATE, OR LOCAL GOVERNMENT
Current HPV:	Not reported

---

122 **CHLOE FOODS** **CERCLIS** **1015731698**
3301 ATLANTIC AVENUE **FINDS** **NYN000206581**
BROOKLYN, NY 11208

CERCLIS:

Site ID:	0206581
EPA ID:	NYN000206581
Facility County:	KINGS
Short Name:	CHLOE FOODS
Congressional District:	10
IFMS ID:	A21X
SMSA Number:	Not reported
USGC Hydro Unit:	Not reported
Federal Facility:	Not a Federal Facility
DMNSN Number:	0.00000
Site Orphan Flag:	Not reported
RCRA ID:	Not reported
USGS Quadrangle:	Not reported
Site Init By Prog:	R
NFRAP Flag:	Not reported
Parent ID:	Not reported
RST Code:	Not reported
EPA Region:	02

CHLOE FOODS (Continued) **1015731698**

Classification: Not reported
Site Settings Code: Not reported
NPL Status: Not on the NPL
DMNSN Unit Code: Not reported
RBRAC Code: Not reported
RResp Fed Agency Code: Not reported
Non NPL Status: Removal Only Site (No Site Assessment Work Needed)
Non NPL Status Date: 07/27/12
Site Fips Code: 36047
CC Concurrence Date: / /
CC Concurrence FY: Not reported
Alias EPA ID: Not reported
Site FUDS Flag: Not reported

CERCLIS Site Alias Name(s):
Alias ID: 101
Alias Name: BLUE RIDGE FARMS
Alias Address: Not reported
Not reported
Alias ID: 101
Alias Comments: Not reported
Site Description: On 07-23-2012 a fire errupted at the Chloe Foods facility in Brooklyn, NY. Following discussions with the RMP inspectors, it was learned that a potential tank of anhydrous ammonia could be located in the building. EPA is meeting NYCOEM on 07-27-2012 to discuss next steps.

FINDS:

Registry ID: 110059482867

Environmental Interest/Information System
OSHA ESTABLISHMENT

---

122 **BLUE RIDGE FARMS INC** **NY AST** **1000555774**
3301 ATLANTIC AVENUE **NY HIST AST** **N/A**
BROOKLYN, NY 11208 **NY CBS AST**

CBS AST:
CBS Number: 2-000338
ICS Number: Not reported
PBS Number: Not reported
MOSF Number: Not reported
SPDES Number: Not reported
Facility Status: IN SERVICE
Facility Type: D
Telephone: (718) 827-9000
Facility Town: NEW YORK CITY
Region: STATE
Expiration Date: 08/26/2003
Total Capacity of All Active Tanks(gal): 3500
Operator: SEYMOUR SIEGEL
Emergency Contact: STEVE KAPLANSKY
Emergency Phone: (718) 827-9000
Owner Name: BLUE RIDGE FARMS
Owner Address: 3301 ATLANTIC AVENUE
Owner City,St,Zip: BROOKLYN, NY 11208

BLUE RIDGE FARMS INC (Continued) **1000555774**

Owner Telephone:	(718) 827-9000
Owner Type:	Corporate/Commercial
Owner Sub Type:	Not reported
Mail Name:	BLUE RIDGE FARMS
Mail Contact Addr:	3301 ATLANTIC AVENUE
Mail Contact Addr2:	Not reported
Mail Contact Contact:	MR. STEVEN KAPLANSKY
Mail Contact City,St,Zip:	BROOKLYN, NY 11208
Mail Phone:	(718) 827-9000

Tank Id:	002
CAS Number:	7664417
Federal ID:	Not reported
Tank Status:	In Service
Install Date:	12/94
Tank Closed:	00/00
Capacity (Gal):	3644
Chemical:	Ammonia
Tank Location:	Indoors, Aboveground
Tank Type:	Steel/carbon steel
Total Tanks:	3
Tank Secret:	False
Tank Secondary Containment:	Earthen Dike
Tank Error Status:	No Missing Data
Date Entered:	08/25/1997
Certified Date:	05/25/2001
Substance:	Single Hazardous Substance on DEC List
Internal Protection:	None
External Protection:	Jacketed
Pipe Location:	Aboveground
Pipe Type:	Steel/Iron
Pipe Internal:	None
Pipe External:	Jacketed
Pipe Flag:	Jacketed
Leak Detection:	Interstitial Monitoring
Overfill Protection:	23
Haz Percent:	100
Last Test:	Not reported
Due Date:	Not reported
SWIS Code:	6101
Lat/Long:	Not reported
Is Updated:	False
Renew Date:	Not reported
Is It There:	False
Delinquent:	False
Date Expired:	Not reported
Owner Mark:	1
Certificate Needs to be Printed:	False
Fiscal Amt for Registration Fee Correct:	True
Renewal Has Been Printed for Facility:	True
Pre-Printed Renewal App Last Printed:	04/30/2001

Tank Id:	2
CAS Number:	1310732
Federal ID:	Not reported
Tank Status:	In Service

BLUE RIDGE FARMS INC (Continued) **1000555774**

Install Date:	09/91
Tank Closed:	Not reported
Capacity (Gal):	1000
Chemical:	Sodium hydroxide
Tank Location:	Indoors, Belowground
Tank Type:	Other
Total Tanks:	3
Tank Secret:	False
Tank Secondary Containment:	Cut-off Walls
Tank Error Status:	No Missing Data
Date Entered:	08/25/2000
Certified Date:	05/25/2001
Substance:	Single Hazardous Substance on DEC List
Internal Protection:	Other
External Protection:	Other
Pipe Location:	Aboveground
Pipe Type:	Double Walled Fiberglass
Pipe Internal:	None
Pipe External:	None
Pipe Flag:	None
Leak Detection:	None
Overfill Protection:	None
Haz Percent:	48
Last Test:	Not reported
Due Date:	Not reported
SWIS Code:	6101
Lat/Long:	Not reported
Is Updated:	False
Renew Date:	Not reported
Is It There:	False
Delinquent:	False
Date Expired:	Not reported
Owner Mark:	1
Certificate Needs to be Printed:	False
Fiscal Amt for Registration Fee Correct:	True
Renewal Has Been Printed for Facility:	True
Pre-Printed Renewal App Last Printed:	04/30/2001

Tank Id:	1
CAS Number:	10022705
Federal ID:	Not reported
Tank Status:	In Service
Install Date:	08/00
Tank Closed:	Not reported
Capacity (Gal):	1500
Chemical:	Sodium hypochlorite
Tank Location:	Indoors, Aboveground
Tank Type:	Other
Total Tanks:	3
Tank Secret:	False
Tank Secondary Containment:	Cut-off Walls
Tank Error Status:	No Missing Data
Date Entered:	08/25/2000
Certified Date:	05/25/2001
Substance:	Single Hazardous Substance on DEC List
Internal Protection:	Other

BLUE RIDGE FARMS INC (Continued) **1000555774**

External Protection:	Other
Pipe Location:	Aboveground
Pipe Type:	Double Walled Fiberglass
Pipe Internal:	None
Pipe External:	None
Pipe Flag:	None
Leak Detection:	None
Overfill Protection:	None
Haz Percent:	12
Last Test:	Not reported
Due Date:	Not reported
SWIS Code:	6101
Lat/Long:	Not reported
Is Updated:	False
Renew Date:	Not reported
Is It There:	False
Delinquent:	False
Date Expired:	Not reported
Owner Mark:	1
Certificate Needs to be Printed:	False
Fiscal Amt for Registration Fee Correct:	True
Renewal Has Been Printed for Facility:	True
Pre-Printed Renewal App Last Printed:	04/30/2001

Tank Id:	3
CAS Number:	1310583
Federal ID:	Not reported
Tank Status:	In Service
Install Date:	08/00
Tank Closed:	Not reported
Capacity (Gal):	1000
Chemical:	Potassium hydroxide
Tank Location:	Indoors, Belowground
Tank Type:	Other
Total Tanks:	3
Tank Secret:	False
Tank Secondary Containment:	Cut-off Walls
Tank Error Status:	No Missing Data
Date Entered:	08/25/2000
Certified Date:	05/25/2001
Substance:	Single Hazardous Substance on DEC List
Internal Protection:	Other
External Protection:	Other
Pipe Location:	Aboveground
Pipe Type:	Double Walled Fiberglass
Pipe Internal:	None
Pipe External:	None
Pipe Flag:	None
Leak Detection:	None
Overfill Protection:	None
Haz Percent:	20
Last Test:	Not reported
Due Date:	Not reported
SWIS Code:	6101
Lat/Long:	Not reported
Is Updated:	False

BLUE RIDGE FARMS INC (Continued) **1000555774**

Renew Date:	Not reported
Is It There:	False
Delinquent:	False
Date Expired:	Not reported
Owner Mark:	1
Certificate Needs to be Printed:	False
Fiscal Amt for Registration Fee Correct:	True
Renewal Has Been Printed for Facility:	True
Pre-Printed Renewal App Last Printed:	04/30/2001

Tank Id:	001
CAS Number:	7664417
Federal ID:	Not reported
Tank Status:	In Service
Install Date:	06/90
Tank Closed:	00/00
Capacity (Gal):	3644
Chemical:	Ammonia
Tank Location:	Indoors, Aboveground
Tank Type:	Steel/carbon steel
Total Tanks:	3
Tank Secret:	False
Tank Secondary Containment:	Earthen Dike
Tank Error Status:	No Missing Data
Date Entered:	08/25/1997
Certified Date:	05/25/2001
Substance:	Single Hazardous Substance on DEC List
Internal Protection:	None
External Protection:	Jacketed
Pipe Location:	Aboveground
Pipe Type:	Steel/Iron
Pipe Internal:	None
Pipe External:	Jacketed
Pipe Flag:	Jacketed
Leak Detection:	Interstitial Monitoring
Overfill Protection:	23
Haz Percent:	100
Last Test:	Not reported
Due Date:	Not reported
SWIS Code:	6101
Lat/Long:	Not reported
Is Updated:	False
Renew Date:	Not reported
Is It There:	False
Delinquent:	False
Date Expired:	Not reported
Owner Mark:	1
Certificate Needs to be Printed:	False
Fiscal Amt for Registration Fee Correct:	True
Renewal Has Been Printed for Facility:	True
Pre-Printed Renewal App Last Printed:	04/30/2001

Click this hyperlink while viewing on your computer to access additional NY_AST_CBS: detail in the EDR Site Report.

BLUE RIDGE FARMS INC (Continued) **1000555774**

AST:

Region:	STATE
DEC Region:	2
Site Status:	Active
Facility Id:	2-095923
Program Type:	PBS
UTM X:	595154.71484999999
UTM Y:	4503887.0468899999
Expiration Date:	12/23/2008
Site Type:	Unknown

Affiliation Records:

Site Id:	2685
Affiliation Type:	Facility Owner
Company Name:	SEYMOUR SIEGEL
Contact Type:	Not reported
Contact Name:	Not reported
Address1:	3301 ATLATIC AVENUE
Address2:	Not reported
City:	BROOKLYN
State:	NY
Zip Code:	11208
Country Code:	001
Phone:	(718) 827-9000
EMail:	Not reported
Fax Number:	Not reported
Modified By:	TRANSLAT
Date Last Modified:	3/4/2004

Site Id:	2685
Affiliation Type:	Mail Contact
Company Name:	BLUE RIDGE FARM, INC.
Contact Type:	Not reported
Contact Name:	STEVE KAPLANSKY
Address1:	3301 ATLANTIC AVENUE
Address2:	Not reported
City:	BROOKLYN
State:	NY
Zip Code:	11208
Country Code:	001
Phone:	(718) 827-9000
EMail:	Not reported
Fax Number:	Not reported
Modified By:	TRANSLAT
Date Last Modified:	3/4/2004

Site Id:	2685
Affiliation Type:	On-Site Operator
Company Name:	BLUE RIDGE FARMS, INC.
Contact Type:	Not reported
Contact Name:	SEYMOUR SIEGEL
Address1:	Not reported
Address2:	Not reported
City:	Not reported
State:	NN
Zip Code:	Not reported
Country Code:	001

BLUE RIDGE FARMS INC (Continued) **1000555774**

Phone:	(718) 827-9000
EMail:	Not reported
Fax Number:	Not reported
Modified By:	TRANSLAT
Date Last Modified:	3/4/2004

Site Id:	2685
Affiliation Type:	Emergency Contact
Company Name:	SEYMOUR SIEGEL
Contact Type:	Not reported
Contact Name:	STEVE KAPLANSKY
Address1:	Not reported
Address2:	Not reported
City:	Not reported
State:	NN
Zip Code:	Not reported
Country Code:	001
Phone:	(718) 827-9000
EMail:	Not reported
Fax Number:	Not reported
Modified By:	TRANSLAT
Date Last Modified:	3/4/2004

Tank Info:

Tank Number:	FO#1
Tank Id:	55760
Material Code:	0001
Common Name of Substance:	#2 Fuel Oil (On-Site Consumption)

Equipment Records:

A00 - Tank Internal Protection - None
D01 - Pipe Type - Steel/Carbon Steel/Iron
G01 - Tank Secondary Containment - Diking (Aboveground)
J02 - Dispenser - Suction Dispenser
L09 - Piping Leak Detection - Exempt Suction Piping
B01 - Tank External Protection - Painted/Asphalt Coating
I04 - Overfill - Product Level Gauge (A/G)
C01 - Pipe Location - Aboveground
F01 - Pipe External Protection - Painted/Asphalt Coating
H00 - Tank Leak Detection - None

Tank Location:	3
Tank Type:	Steel/Carbon Steel/Iron
Tank Status:	Temporarily Out of Service
Pipe Model:	Not reported
Install Date:	01/01/1989
Capacity Gallons:	10000
Tightness Test Method:	NN
Date Test:	Not reported
Next Test Date:	Not reported
Date Tank Closed:	Not reported
Register:	True
Modified By:	TRANSLAT
Last Modified:	03/04/2004
Material Name:	#2 Fuel Oil (On-Site Consumption)

BLUE RIDGE FARMS INC (Continued) **1000555774**

Tank Number: LO#1
Tank Id: 55761
Material Code: 0013
Common Name of Substance: Lube Oil

Equipment Records:

A00 - Tank Internal Protection - None
D01 - Pipe Type - Steel/Carbon Steel/Iron
G00 - Tank Secondary Containment - None
B01 - Tank External Protection - Painted/Asphalt Coating
I04 - Overfill - Product Level Gauge (A/G)
C01 - Pipe Location - Aboveground
F01 - Pipe External Protection - Painted/Asphalt Coating
H00 - Tank Leak Detection - None

Tank Location: 3
Tank Type: Steel/Carbon Steel/Iron
Tank Status: In Service
Pipe Model: Not reported
Install Date: Not reported
Capacity Gallons: 300
Tightness Test Method: NN
Date Test: Not reported
Next Test Date: Not reported
Date Tank Closed: Not reported
Register: True
Modified By: TRANSLAT
Last Modified: 03/04/2004
Material Name: Lube Oil

HIST AST:

PBS Number: 2-095923
SWIS Code: 6101
Operator: SEYMOUR SIEGEL
Facility Phone: (718) 827-9000
Facility Addr2: 3301 ATLANTIC AVENUE
Facility Type: Not reported
Emergency: STEVE KAPLANSKY
Emergency Tel: (718) 827-9000
Old PBSNO: Not reported
Date Inspected: Not reported
Inspector: Not reported
Result of Inspection: Not reported
Owner Name: SEYMOUR SIEGEL
Owner Address: 3301 ATLATIC AVENUE
Owner City,St,Zip: BROOKLYN, NY 11208
Federal ID: Not reported
Owner Tel: (718) 827-9000
Owner Type: Corporate/Commercial
Owner Subtype: Not reported
Mailing Contact: STEVE KAPLANSKY
Mailing Name: BLUE RIDGE FARM, INC.
Mailing Address: 3301 ATLANTIC AVENUE
Mailing Address 2: Not reported
Mailing City,St,Zip: BROOKLYN, NY 11208
Mailing Telephone: (718) 827-9000
Owner Mark: Second Owner

BLUE RIDGE FARMS INC (Continued) **1000555774**

Facility Status:	1 - Active PBS facility, i.e. total capacity of the PBS tanks is greater than 1,100 gallons, regardless if Subpart 360-14 tanks exist or not at the facility.
Certification Flag:	False
Certification Date:	01/05/1999
Expiration:	12/23/2003
Renew Flag:	False
Renew Date:	Not reported
Total Capacity:	10300
FAMT:	True
Facility Screen:	Minor Data Missing
Owner Screen:	No Missing Data
Tank Screen:	No Missing Data
Dead Letter:	False
CBS Number:	Not reported
Town or City:	NEW YORK CITY
County Code:	61
Town or City Code:	01
Region:	2

Tank ID:	LO#1
Tank Location:	ABOVEGROUND ON SADDLES LEGS, STILTS, RACK, OR CRADLE
Tank Status:	In Service
Install Date:	Not reported
Capacity (Gal):	300
Product Stored:	UNKNOWN
Tank Type:	Steel/carbon steel
Tank Internal:	0
Tank External:	01
Pipe Location:	Aboveground
Pipe Type:	STEEL/IRON
Pipe Internal:	None
Pipe External:	01
Tank Containment:	None
Leak Detection:	00
Overfill Protection:	04
Dispenser Method:	Gravity
Date Tested:	Not reported
Next Test Date:	Not reported
Missing Data for Tank:	No Missing Data
Date Closed:	Not reported
Test Method:	Not reported
Deleted:	False
Updated:	True
SPDES Number:	Not reported
Lat/Long:	Not reported

CBS AST:

CBS Number:	2-000338
ICS Number:	Not reported
PBS Number:	Not reported
MOSF Number:	Not reported
SPDES Number:	Not reported
Facility Status:	IN SERVICE
Facility Type:	D
Telephone:	(718) 827-9000
Facility Town:	NEW YORK CITY

BLUE RIDGE FARMS INC (Continued) **1000555774**

Region:	STATE
Expiration Date:	08/26/2003
Total Capacity of All Active Tanks(gal):	3500
Operator:	SEYMOUR SIEGEL
Emergency Contact:	STEVE KAPLANSKY
Emergency Phone:	(718) 827-9000
Owner Name:	BLUE RIDGE FARMS
Owner Address:	3301 ATLANTIC AVENUE
Owner City,St,Zip:	BROOKLYN, NY 11208
Owner Telephone:	(718) 827-9000
Owner Type:	Corporate/Commercial
Owner Sub Type:	Not reported
Mail Name:	BLUE RIDGE FARMS
Mail Contact Addr:	3301 ATLANTIC AVENUE
Mail Contact Addr2:	Not reported
Mail Contact Contact:	MR. STEVEN KAPLANSKY
Mail Contact City,St,Zip:	BROOKLYN, NY 11208
Mail Phone:	(718) 827-9000

Tank Id:	002
CAS Number:	7664417
Federal ID:	Not reported
Tank Status:	In Service
Install Date:	12/94
Tank Closed:	00/00
Capacity (Gal):	3644
Chemical:	Ammonia
Tank Location:	Indoors, Aboveground
Tank Type:	Steel/carbon steel
Total Tanks:	3
Tank Secret:	False
Tank Secondary Containment:	Earthen Dike
Tank Error Status:	No Missing Data
Date Entered:	08/25/1997
Certified Date:	05/25/2001
Substance:	Single Hazardous Substance on DEC List
Internal Protection:	None
External Protection:	Jacketed
Pipe Location:	Aboveground
Pipe Type:	Steel/Iron
Pipe Internal:	None
Pipe External:	Jacketed
Pipe Flag:	Jacketed
Leak Detection:	Interstitial Monitoring
Overfill Protection:	23
Haz Percent:	100
Last Test:	Not reported
Due Date:	Not reported
SWIS Code:	6101
Lat/Long:	Not reported
Is Updated:	False
Renew Date:	Not reported
Is It There:	False
Delinquent:	False
Date Expired:	Not reported
Owner Mark:	1
Certificate Needs to be Printed:	False

BLUE RIDGE FARMS INC (Continued) **1000555774**

Fiscal Amt for Registration Fee Correct: True
Renewal Has Been Printed for Facility: True
Pre-Printed Renewal App Last Printed: 04/30/2001

Tank Id:	2
CAS Number:	1310732
Federal ID:	Not reported
Tank Status:	In Service
Install Date:	09/91
Tank Closed:	Not reported
Capacity (Gal):	1000
Chemical:	Sodium hydroxide
Tank Location:	Indoors, Belowground
Tank Type:	Other
Total Tanks:	3
Tank Secret:	False
Tank Secondary Containment:	Cut-off Walls
Tank Error Status:	No Missing Data
Date Entered:	08/25/2000
Certified Date:	05/25/2001
Substance:	Single Hazardous Substance on DEC List
Internal Protection:	Other
External Protection:	Other
Pipe Location:	Aboveground
Pipe Type:	Double Walled Fiberglass
Pipe Internal:	None
Pipe External:	None
Pipe Flag:	None
Leak Detection:	None
Overfill Protection:	None
Haz Percent:	48
Last Test:	Not reported
Due Date:	Not reported
SWIS Code:	6101
Lat/Long:	Not reported
Is Updated:	False
Renew Date:	Not reported
Is It There:	False
Delinquent:	False
Date Expired:	Not reported
Owner Mark:	1
Certificate Needs to be Printed:	False
Fiscal Amt for Registration Fee Correct:	True
Renewal Has Been Printed for Facility:	True
Pre-Printed Renewal App Last Printed:	04/30/2001

Tank Id:	1
CAS Number:	10022705
Federal ID:	Not reported
Tank Status:	In Service
Install Date:	08/00
Tank Closed:	Not reported
Capacity (Gal):	1500
Chemical:	Sodium hypochlorite
Tank Location:	Indoors, Aboveground

BLUE RIDGE FARMS INC (Continued) **1000555774**

Tank Type:	Other
Total Tanks:	3
Tank Secret:	False
Tank Secondary Containment:	Cut-off Walls
Tank Error Status:	No Missing Data
Date Entered:	08/25/2000
Certified Date:	05/25/2001
Substance:	Single Hazardous Substance on DEC List
Internal Protection:	Other
External Protection:	Other
Pipe Location:	Aboveground
Pipe Type:	Double Walled Fiberglass
Pipe Internal:	None
Pipe External:	None
Pipe Flag:	None
Leak Detection:	None
Overfill Protection:	None
Haz Percent:	12
Last Test:	Not reported
Due Date:	Not reported
SWIS Code:	6101
Lat/Long:	Not reported
Is Updated:	False
Renew Date:	Not reported
Is It There:	False
Delinquent:	False
Date Expired:	Not reported
Owner Mark:	1
Certificate Needs to be Printed:	False
Fiscal Amt for Registration Fee Correct:	True
Renewal Has Been Printed for Facility:	True
Pre-Printed Renewal App Last Printed:	04/30/2001

Tank Id:	3
CAS Number:	1310583
Federal ID:	Not reported
Tank Status:	In Service
Install Date:	08/00
Tank Closed:	Not reported
Capacity (Gal):	1000
Chemical:	Potassium hydroxide
Tank Location:	Indoors, Belowground
Tank Type:	Other
Total Tanks:	3
Tank Secret:	False
Tank Secondary Containment:	Cut-off Walls
Tank Error Status:	No Missing Data
Date Entered:	08/25/2000
Certified Date:	05/25/2001
Substance:	Single Hazardous Substance on DEC List
Internal Protection:	Other
External Protection:	Other
Pipe Location:	Aboveground
Pipe Type:	Double Walled Fiberglass
Pipe Internal:	None
Pipe External:	None

BLUE RIDGE FARMS INC (Continued) **1000555774**

Pipe Flag:	None
Leak Detection:	None
Overfill Protection:	None
Haz Percent:	20
Last Test:	Not reported
Due Date:	Not reported
SWIS Code:	6101
Lat/Long:	Not reported
Is Updated:	False
Renew Date:	Not reported
Is It There:	False
Delinquent:	False
Date Expired:	Not reported
Owner Mark:	1
Certificate Needs to be Printed:	False
Fiscal Amt for Registration Fee Correct:	True
Renewal Has Been Printed for Facility:	True
Pre-Printed Renewal App Last Printed:	04/30/2001

Tank Id:	001
CAS Number:	7664417
Federal ID:	Not reported
Tank Status:	In Service
Install Date:	06/90
Tank Closed:	00/00
Capacity (Gal):	3644
Chemical:	Ammonia
Tank Location:	Indoors, Aboveground
Tank Type:	Steel/carbon steel
Total Tanks:	3
Tank Secret:	False
Tank Secondary Containment:	Earthen Dike
Tank Error Status:	No Missing Data
Date Entered:	08/25/1997
Certified Date:	05/25/2001
Substance:	Single Hazardous Substance on DEC List
Internal Protection:	None
External Protection:	Jacketed
Pipe Location:	Aboveground
Pipe Type:	Steel/Iron
Pipe Internal:	None
Pipe External:	Jacketed
Pipe Flag:	Jacketed
Leak Detection:	Interstitial Monitoring
Overfill Protection:	23
Haz Percent:	100
Last Test:	Not reported
Due Date:	Not reported
SWIS Code:	6101
Lat/Long:	Not reported
Is Updated:	False
Renew Date:	Not reported
Is It There:	False
Delinquent:	False
Date Expired:	Not reported
Owner Mark:	1

BLUE RIDGE FARMS INC (Continued) **1000555774**

Certificate Needs to be Printed: False
Fiscal Amt for Registration Fee Correct: True
Renewal Has Been Printed for Facility: True
Pre-Printed Renewal App Last Printed: 04/30/2001

Click this hyperlink while viewing on your computer to access additional NY_AST_CBS: detail in the EDR Site Report.

---

122 **BLUE RIDGE FARMS** **NY LTANKS** **1002988545**
3301 ATLANTIC AVENUE **NY Spills** **N/A**
BROOKLYN, NY 11208 **NY CBS**

LTANKS:

Site ID:	290367
Spill Number/Closed Date:	0101620 / 9/19/2007
Spill Date:	5/11/2001
Spill Cause:	Tank Failure
Spill Source:	Institutional, Educational, Gov., Other
Spill Class:	Known release that creates potential for fire or hazard. DEC Response. Willing Responsible Party. Corrective action taken.
Cleanup Ceased:	Not reported
Cleanup Meets Standard:	False
SWIS:	2401
Investigator:	rvketani
Referred To:	Not reported
Reported to Dept:	5/11/2001
CID:	205
Water Affected:	Not reported
Spill Notifier:	Responsible Party
Last Inspection:	Not reported
Recommended Penalty:	False
UST Involvement:	True
Remediation Phase:	0
Date Entered In Computer:	5/11/2001
Spill Record Last Update:	9/27/2011
Spiller Name:	OWNER
Spiller Company:	BLUE RIDGE FARMS
Spiller Address:	3301 ATLANTIC AVE
Spiller City,St,Zip:	BROOKLYN, NY
Spiller County:	001
Spiller Contact:	CALLER
Spiller Phone:	Not reported
Spiller Extention:	Not reported
DEC Region:	2
DER Facility ID:	327667
DEC Memo:	Prior to Sept, 2004 data translation this spill Lead_DEC Field was "ROMMEL"12/9/03 TJDSpill reassigned Demeo >>> Rommel.06/14/04Received call from Tony Ying of CRA, 716-297-2160 who represents new owner. They would like to know what needs to be done to investigate/remediate the spill. Rommel.No file exists.2:30pmLeft message for Mr. Ying that the soil and groundwater around all the tanks (gas, diesel and fuel oil) must be investigated due to the three spill numbers at this site. 9412423 and 8805745.Offered to review a work plan.Rommel07/11/05Received a Phase II report, dated 2001, for the site from Brian Kramer of CRA. The report recommends additional sampling. Discussed the current status with Brain Kramer. He advised that the owner or possibly a buyer of the propoerty is eager to complete the additional testing and sign off on a

BLUE RIDGE FARMS (Continued) **1002988545**

remediation plan. Bishop7/25/2005 Sangesland spoke with "Bank Officer" from a potential purchasers bank who asked about the project and what work needs to be done. Sangesland noted that the Spill Manager was still listed as Rommel, so Sangesland told the owner to get in touch with Koon Tang (Head of Region 2 Gasoline Remediation Group). (Unknown who wrote the notes above listed as 7/11/05)SS8/1/05 AKRF Environmental Consultants have submitted a Subsurface Investigation Report Phase II dated May 2001 including an electromagnetic survey and collection an analysis of soil, groundwater, and process water samples. The report has been reviewed.BishopPreviously assigned to Heather Bishop in CO.2/26/07 - Austin - Received report from Conestoga-Rovers Associates, dated 2/21/07 for this location - Spill reassigned to Ketani for review of submission and contiuation of work. - end2/27/06 - Raphael Ketani. There are 2 PBS cases for the site: #2-336726 and #2-095923.#2-336726= four 4,000 gal. tanks, closed and removed 6/1/88#2-095923= 5 tanks, four 4,000 gal. and one 10,000 gal., all closed and removed 12/1/89 one 10,000 gal. #2 fuel oil tank, above ground, temporarily out of service one 300 gal. lube oil tank, above ground, in service I found the following documents:5/17/01: AKRF phase II report with FAXes of tables of analytical results, and boring logs dated 5/20/056/14/04: several sets of Spill Reports with notes attached2/21/07: status report from Conestoga-Rovers & Associates2/26/07: Spill Report with notes 3/1/07 - Raphael Ketani. I finished my review of the case file.From the AKRF 5/17/01 report, parcel D contained the main building. Two tanks failed their tank tests, according to spill case #8805745. Borings B-12 to B-15 were done in the receiving dock area at the west side of the building. Borings B-4, and B-9 to B-11 were done in the shipping dock area on the east side of the building. B-10 had the worst contamination with very high TAGM exceedences for many VOCs. B-9 and B-11 had several VOC hits, but they were below TAGM. Water samples were also taken. B-9 had 3 hits with 1 VOC above TAGM and B-12 had 2 hits with none above TAGM. B-4, and B-12 to B-15 had no groundwater VOC hits.In the Consetoga-Rovers 2/21/07 report, SB-2 was installed in the approximate vicinity of B-10 of AKRF's report. All of the chemical species for SB-2 were non-detect. The groundwater sample taken from MW-1 after the chemical treatment in 8/06 was almost completely non-detect. There were exceedences for isopropylbenzene and trichloroethylene. MW-1 is situated upgradient of former B-10 and the other sites that had contamination. However, the MDL was set at 10ppb. SB-5 (to the right of former B-10) was sampled in 8/05 and had many VOC exceedences. Boring BH-10 had the highest contamination, according to the report, but there wasn't any excavation.I tried to reach Brian Kramer of Conestoga-Rovers & Assocs. (716) 206-0202, ext 210, but could only leave a voice mail. The owners of the site at block/lot 04143/0001 are 3301 Atlantic Avenue, 1 Plaza Road, Greenvale, NY 11548-1027.3/5/07 - Raphael Ketani. Brian Kramer and Kevin Lynch of CRA returned my call. They said that some typographical errors were made on Table 1 and the site map. They said that the North arrow should be turned 90 degrees to point toward the facility. The "BH" series of boirngs in Table 1 should be listed only as "B." Mr. Kramer said that IP-3 is the nearest boring to B-10. They said that the potassium permanganate was injected into the smear zone/upper zone in order to have the chemical seep down into the affected soil, rather than just going laterally and missing the zone. The trichloroethylene detected in the groundwater is present

BLUE RIDGE FARMS (Continued) **1002988545**

everywhere under the site and appears to be originating from upgradient. In the end, I asked them for one more soil sample from a boring just south of B-10 and another groundwater sample from MW-1. They agreed to do this.3/7/07 - Raphael Ketani. I received the following e-mail from Mr. Lynch:Per our conversation on Monday March 5, 2007, I am attaching a revisedFigure 1 and revised Table 1 for inclusion in the Letter Report datedFebruary 21, 2007 for the Chloe Foods Site. Figure 1 has been revisedto show the correct orientation of the North arrow. Table 1 was revisedto add the depths at which the soil samples were collected and tocorrect the designations of B-9, B-10, and B-11(incorrectly shown asBH-9, BH-10, and BH-11). We are also aware the spill number wasincorrect on the letter, and should be 1010620, not 101060. To help clarify the TCE in groundwater issue, attached is a figureshowing the upgradient locations at which AKRF collected soil andgroundwater samples at the site, and the analytical summary tables forthe compounds detected at those locations. These results indicate thattrichloroethylene was detected in the groundwater upgradient of theproduction facility (at B-1, B-2 and B-12, and the process waterextraction wells), and that this compound is not present in any of thesoil samples from the site. Therefore, TCE and related chlorinatedcompounds are not considered to be site related, but rather present inthe water regionally. We understand that the NYSDEC is requesting additional sample collectionto verify that treatment was effective at the site. This sampling is toconsist of collection of one additional groundwater sample at the MW-1monitoring well, and collection of one additional soil sample adjacentto historical locations B-10 and SB-5. The soil sample will be collected from the interval(s) exhibitingthe highest PID reading, strongest odor, or most staining. In absenseof these items, the sample will be collected from just above the watertable in the smear zone. Both the groundwater and the soil sample areto be analyzed for volatile organic compounds. CRA will contract with adriller to install the soil boring and collect the soil sample. Thegroundwater sample will be collected at the same time. The NYSDEC willbe notified of the date of the work. Should you have any questions, please contact Mr. Brian Kramer at (716)583-5730 or Mr. Kevin Lynch at the numbers below. Mr. Kramer and Mr.Lynch are both in the same office so mailing and office phone numbersare the same. Mr. Kramer is at extension 210. Kevin Lynch Conestoga Rovers and Associates, Inc.2371 George Urban BoulevardDepew, New York 140436/22/07 - Raphael Ketani. I made contact with Mr. Kramer. He said that things were delayed twice as the client was not "on board" with the idea of doing another boring and more sampling. However, the boring was done and a soil sample and a groundwater sample were taken. He said that 5 or 6 injection points for soil treatment were also installed. Mr. Kramer said that the results for the groundwater sample are all in the single digits, except for MTBE, which is at 11 ppb. He said that the results for the soil sample haven’t come back yet, but if they are above TAGM, then they are ready to do soil treatment. He said they will send me the results and all of the additional information when it is available. 9/17/07 - Raphael Ketani. I received the 9/7/07 letter report from Kevin Lynch of Conestoga-Rovers. It stated that borings IP-17 to IP-21 were installed around boring B-10. Only the soil sample from IP-17 at the 15’ to 17’ interval had high PID readings. Total volatiles were detected at a reading of 668 ppm. This sample was sent off for analysis. The soil analyses came back with very low hits for 4 VOCs and non-detects for 4 other VOCs. A

BLUE RIDGE FARMS (Continued) **1002988545**

groundwater sample was taken from MW-1. The results showed that the 4 VOC hits were at or below the TAGMlimits, including a 5J hit for TCE.9/19/07 - Raphael Ketani. I contacted Brian Kramer of Conestoga-Rovers regarding the process water injection that had been depicted on some old diagrams in the file. He said that this water was used for cooling only, not for any type of commercial process.I reviewed the old analytical results packages and found listings for PERC (tetrachloroethylene) among the VOCs. However, PERC was always non-detect. Also, PERC and TCE were never detected in the soil samples. Based upon the analytical results of the letter reports for 2/21/07 and 9/7/07, and the existence of the site in an industrial area where TCE is probably ubiquitous in the groundwater, I am closing the spill case.9/27/11 - Raphael Ketani. Jim Kelly of Property Solutions (732) 417-0999 ext 222 called requesting information about several issues regarding the property and the spills that took place on the site (also spills #9412423 and #8805745). I spoke to him. He said that a Phase I was being done and, in the process, they discovered information about the spills and the tanks. The Phase I is being done for a transaction. The property is in receivership. I told Mr. Kelly that there are two reports in the e-docs and that the FOIL people will copy them onto a disk and send it to him. He asked what should be done with the 19 injection wells. I told him that it would be up to the owner whether he wants to keep them open. However, if they are going to be abandoned, then they must be abandoned in accordance with DER-10. He said that he will follow the instructions in DER-10. With that, the conversation ended.

Remarks: CALLER DOING SITE WORK FOUND CONTAMINATED SOIL.

Material:

Site ID:	290367
Operable Unit ID:	838495
Operable Unit:	01
Material ID:	537323
Material Code:	0009
Material Name:	Gasoline
Case No.:	Not reported
Material FA:	Petroleum
Quantity:	0
Units:	Gallons
Recovered:	No
Resource Affected:	Not reported
Oxygenate:	False

Tank Test:

Site ID:	235578
Spill Number/Closed Date:	8805745 / 3/4/2003
Spill Date:	10/5/1988
Spill Cause:	Tank Test Failure
Spill Source:	Commercial/Industrial
Spill Class:	Known release that creates a file or hazard. DEC Response. Willing Responsible Party. Corrective action taken.
Cleanup Ceased:	Not reported
Cleanup Meets Standard:	False
SWIS:	2401

BLUE RIDGE FARMS (Continued) **1002988545**

Investigator:	JMROMMEL
Referred To:	Not reported
Reported to Dept:	10/6/1988
CID:	Not reported
Water Affected:	Not reported
Spill Notifier:	Tank Tester
Last Inspection:	Not reported
Recommended Penalty:	False
UST Involvement:	True
Remediation Phase:	0
Date Entered In Computer:	10/6/1988
Spill Record Last Update:	6/14/2004
Spiller Name:	Not reported
Spiller Company:	CHEVRON/BLUE RIDGE
Spiller Address:	Not reported
Spiller City,St,Zip:	ZZ
Spiller County:	001
Spiller Contact:	Not reported
Spiller Phone:	Not reported
Spiller Extention:	Not reported
DEC Region:	2
DER Facility ID:	95065
DEC Memo:	Prior to Sept, 2004 data translation this spill Lead_DEC Field was "ROMMEL"10/10/95: This Is Additional Information About Material Spilled From The Translation Of The Old Spill File: 2 Tks(Diesel & Gas).Refer to 0101620 for current status on site remediation. Rommel.
Remarks:	2 4K TKS FAILED INIT SYS PETRO-TITE. L R =-0.160 GPH, DIESEL ; L R = -0.108 GPH, PREM UNL GAS.

Material:

Site ID:	235578
Operable Unit ID:	920906
Operable Unit:	01
Material ID:	457653
Material Code:	0008
Material Name:	Diesel
Case No.:	Not reported
Material FA:	Petroleum
Quantity:	-1
Units:	Pounds
Recovered:	No
Resource Affected:	Not reported
Oxygenate:	False
Site ID:	235578
Operable Unit ID:	920906
Operable Unit:	01
Material ID:	457654
Material Code:	0009
Material Name:	Gasoline
Case No.:	Not reported
Material FA:	Petroleum
Quantity:	0
Units:	Gallons
Recovered:	No
Resource Affected:	Not reported
Oxygenate:	False

BLUE RIDGE FARMS (Continued) **1002988545**

Tank Test:

Site ID:	235578
Spill Tank Test:	1534722
Tank Number:	Not reported
Tank Size:	0
Test Method:	00
Leak Rate:	0
Gross Fail:	Not reported
Modified By:	Spills
Last Modified:	10/1/2004
Test Method:	Unknown

SPILLS:

Facility ID:	0205903
Facility Type:	ER
DER Facility ID:	95065
Site ID:	290368
DEC Region:	2
Spill Date:	9/6/2002
Spill Number/Closed Date:	0205903 / 9/9/2002
Spill Cause:	Traffic Accident
Spill Class:	Known release with minimal potential for fire or hazard. DEC Response. Willing Responsible Party. Corrective action taken.
SWIS:	2401
Investigator:	MXTIPPLE
Referred To:	Not reported
Reported to Dept:	9/6/2002
CID:	398
Water Affected:	Not reported
Spill Source:	Commercial Vehicle
Spill Notifier:	Fire Department
Cleanup Ceased:	Not reported
Cleanup Meets Std:	False
Last Inspection:	Not reported
Recommended Penalty:	False
UST Trust:	False
Remediation Phase:	0
Date Entered In Computer:	9/6/2002
Spill Record Last Update:	9/9/2002
Spiller Name:	Not reported
Spiller Company:	UNKNOWN
Spiller Address:	Not reported
Spiller City,St,Zip:	NY
Spiller Company:	999
Contact Name:	CALLER
Contact Phone:	Not reported
DEC Memo:	Prior to Sept, 2004 data translation this spill Lead_DEC Field was "TIPPLE"
Remarks:	diked and contained but still leaking. no call back needed. saddle tank puncted by grade.

Material:

Site ID:	290368
Operable Unit ID:	858411
Operable Unit:	01
Material ID:	516517

BLUE RIDGE FARMS (Continued) **1002988545**

Material Code:	0008
Material Name:	Diesel
Case No.:	Not reported
Material FA:	Petroleum
Quantity:	100
Units:	Gallons
Recovered:	No
Resource Affected:	Not reported
Oxygenate:	False

Tank Test:

Facility ID:	9412423
Facility Type:	ER
DER Facility ID:	95065
Site ID:	108146
DEC Region:	2
Spill Date:	12/16/1994
Spill Number/Closed Date:	9412423 / 12/16/1994
Spill Cause:	Equipment Failure
Spill Class:	Known release with minimal potential for fire or hazard. DEC Response. Willing Responsible Party. Corrective action taken.
SWIS:	2401
Investigator:	SMMARTIN
Referred To:	Not reported
Reported to Dept:	12/16/1994
CID:	Not reported
Water Affected:	Not reported
Spill Source:	Commercial/Industrial
Spill Notifier:	Other
Cleanup Ceased:	12/16/1994
Cleanup Meets Std:	True
Last Inspection:	Not reported
Recommended Penalty:	False
UST Trust:	False
Remediation Phase:	0
Date Entered In Computer:	2/16/1995
Spill Record Last Update:	9/30/2004
Spiller Name:	Not reported
Spiller Company:	BLUE RIDGE FARMS
Spiller Address:	Not reported
Spiller City,St,Zip:	ZZ
Spiller Company:	001
Contact Name:	Not reported
Contact Phone:	Not reported
DEC Memo:	Prior to Sept, 2004 data translation this spill Lead_DEC Field was "MARTINKAT"10/10/95: This is additional information about material spilled from the translation of the old spill file: FUEL OIL.
Remarks:	ON SITE TANK GAUGE FAILED, ON CONCRETE YARD-CLEANED WITH SPEEDI DRY PADS, OUT OF VENT.

Material:

Site ID:	108146
Operable Unit ID:	1006065
Operable Unit:	01
Material ID:	374734

BLUE RIDGE FARMS (Continued) **1002988545**

Material Code: 0001A
Material Name: #2 Fuel Oil
Case No.: Not reported
Material FA: Petroleum
Quantity: 3
Units: Gallons
Recovered: No
Resource Affected: Not reported
Oxygenate: False

Tank Test:

CBS:
CBS Number: 2-000338
Program Type: CBS
Facility Status: Unregulated/Closed
Expiration Date: 08/26/2003
Dec Region: 2
UTMX: 595108.82773000
UTMY: 4504031.0642299

---

122 **BLUE RIDGE FARMS INC** **FINDS** **1016098670**
3301 ATLANTIC AVENUE **N/A**
BROOKLYN, NY 11208

FINDS:

Registry ID: 110000555088

Environmental Interest/Information System
AFS (Aerometric Information Retrieval System (AIRS) Facility Subsystem) replaces the former Compliance Data System (CDS), the National Emission Data System (NEDS), and the Storage and Retrieval of Aerometric Data (SAROAD). AIRS is the national repository for information concerning airborne pollution in the United States. AFS is used to track emissions and compliance data from industrial plants. AFS data are utilized by states to prepare State Implementation Plans to comply with regulatory programs and by EPA as an input for the estimation of total national emissions. AFS is undergoing a major redesign to support facility operating permits required under Title V of the Clean Air Act.

US EPA TRIS (Toxics Release Inventory System) contains information from facilities on the amounts of over 300 listed toxic chemicals that these facilities release directly to air, water, land, or that are transported off-site.

OSHA ESTABLISHMENT

CERCLIS (Comprehensive Environmental Response, Compensation, and Liability Information System) is the Superfund database that is used to support management in all phases of the Superfund program. The system contains information on all aspects of hazardous waste sites, including an inventory of sites, planned and actual site activities, and financial information.

BLUE RIDGE FARMS INC (Continued) **1016098670**

FIS (New York - Facility Information System) is New York's Department of Environmental Conservation (DEC) information system for tracking environmental facility information found across the State.

ICIS (Integrated Compliance Information System) is the Integrated Compliance Information System and provides a database that, when complete, will contain integrated Enforcement and Compliance information across most of EPA's programs. The vision for ICIS is to replace EPA's independent databases that contain Enforcement data with a single repository for that information. Currently, ICIS contains all Federal Administrative and Judicial enforcement actions. This information is maintained in ICIS by EPA in the Regional offices and it Headquarters. A future release of ICIS will replace the Permit Compliance System (PCS) which supports the NPDES and will integrate that information with Federal actions already in the system. ICIS also has the capability to track other activities occurring in the Region that support Compliance and Enforcement programs. These include; Incident Tracking, Compliance Assistance, and Compliance Monitoring.

---

122 **BLUE RIDGE FARMS, INC.** **NY UST** **U001839064**
3301 ATLANTIC AVENUE **N/A**
BROOKLYN, NY 11208

UST:

Id/Status:	2-095923 / Active
Program Type:	PBS
Region:	STATE
DEC Region:	2
Expiration Date:	12/23/2008
UTM X:	595154.71484999999
UTM Y:	4503887.0468899999
Site Type:	Unknown

Affiliation Records:

Site Id:	2685
Affiliation Type:	Facility Owner
Company Name:	SEYMOUR SIEGEL
Contact Type:	Not reported
Contact Name:	Not reported
Address1:	3301 ATLATIC AVENUE
Address2:	Not reported
City:	BROOKLYN
State:	NY
Zip Code:	11208
Country Code:	001
Phone:	(718) 827-9000
EMail:	Not reported
Fax Number:	Not reported
Modified By:	TRANSLAT
Date Last Modified:	3/4/2004

Site Id:	2685
Affiliation Type:	Mail Contact
Company Name:	BLUE RIDGE FARM, INC.
Contact Type:	Not reported
Contact Name:	STEVE KAPLANSKY
Address1:	3301 ATLANTIC AVENUE

BLUE RIDGE FARMS, INC. (Continued) **U001839064**

Address2:	Not reported
City:	BROOKLYN
State:	NY
Zip Code:	11208
Country Code:	001
Phone:	(718) 827-9000
EMail:	Not reported
Fax Number:	Not reported
Modified By:	TRANSLAT
Date Last Modified:	3/4/2004

Site Id:	2685
Affiliation Type:	On-Site Operator
Company Name:	BLUE RIDGE FARMS, INC.
Contact Type:	Not reported
Contact Name:	SEYMOUR SIEGEL
Address1:	Not reported
Address2:	Not reported
City:	Not reported
State:	NN
Zip Code:	Not reported
Country Code:	001
Phone:	(718) 827-9000
EMail:	Not reported
Fax Number:	Not reported
Modified By:	TRANSLAT
Date Last Modified:	3/4/2004

Site Id:	2685
Affiliation Type:	Emergency Contact
Company Name:	SEYMOUR SIEGEL
Contact Type:	Not reported
Contact Name:	STEVE KAPLANSKY
Address1:	Not reported
Address2:	Not reported
City:	Not reported
State:	NN
Zip Code:	Not reported
Country Code:	001
Phone:	(718) 827-9000
EMail:	Not reported
Fax Number:	Not reported
Modified By:	TRANSLAT
Date Last Modified:	3/4/2004

Tank Info:

Tank Number:	001
Tank ID:	4575
Tank Status:	Closed - Removed
Material Name:	Closed - Removed
Capacity Gallons:	10000
Install Date:	12/01/1981
Date Tank Closed:	12/01/1989
Registered:	True
Tank Location:	Underground
Tank Type:	Steel/carbon steel

BLUE RIDGE FARMS, INC. (Continued) **U001839064**

Material Code: 0001
Common Name of Substance: #2 Fuel Oil (On-Site Consumption)

Tightness Test Method: NN
Date Test: Not reported
Next Test Date: Not reported
Pipe Model: Not reported
Modified By: TRANSLAT
Last Modified: 03/04/2004

Equipment Records:

A00 - Tank Internal Protection - None
D01 - Pipe Type - Steel/Carbon Steel/Iron
G00 - Tank Secondary Containment - None
J02 - Dispenser - Suction Dispenser
C00 - Pipe Location - No Piping
F00 - Pipe External Protection - None
I04 - Overfill - Product Level Gauge (A/G)
B00 - Tank External Protection - None
H00 - Tank Leak Detection - None

Tank Number: 001
Tank ID: 28420
Tank Status: Closed - Removed
Material Name: Closed - Removed
Capacity Gallons: 4000
Install Date: 06/01/1982
Date Tank Closed: 12/01/1988
Registered: True
Tank Location: Underground
Tank Type: Steel/carbon steel
Material Code: 0009
Common Name of Substance: Gasoline

Tightness Test Method: NN
Date Test: Not reported
Next Test Date: Not reported
Pipe Model: Not reported
Modified By: TRANSLAT
Last Modified: 03/04/2004

Equipment Records:

B00 - Tank External Protection - None
C00 - Pipe Location - No Piping
F00 - Pipe External Protection - None
G03 - Tank Secondary Containment - Vault (w/o access)
A00 - Tank Internal Protection - None
D02 - Pipe Type - Galvanized Steel
J01 - Dispenser - Pressurized Dispenser
H04 - Tank Leak Detection - Groundwater Well
I00 - Overfill - None

Tank Number: 002
Tank ID: 4576
Tank Status: Closed - Removed
Material Name: Closed - Removed

BLUE RIDGE FARMS, INC. (Continued) **U001839064**

Capacity Gallons:	4000
Install Date:	12/01/1982
Date Tank Closed:	12/01/1989
Registered:	True
Tank Location:	Underground
Tank Type:	Steel/carbon steel
Material Code:	0009
Common Name of Substance:	Gasoline
Tightness Test Method:	01
Date Test:	10/01/1988
Next Test Date:	Not reported
Pipe Model:	Not reported
Modified By:	TRANSLAT
Last Modified:	03/04/2004

Equipment Records:

A00 - Tank Internal Protection - None
D01 - Pipe Type - Steel/Carbon Steel/Iron
G00 - Tank Secondary Containment - None
J02 - Dispenser - Suction Dispenser
C00 - Pipe Location - No Piping
F00 - Pipe External Protection - None
I04 - Overfill - Product Level Gauge (A/G)
B00 - Tank External Protection - None
H00 - Tank Leak Detection - None

Tank Number:	002
Tank ID:	28421
Tank Status:	Closed - Removed
Material Name:	Closed - Removed
Capacity Gallons:	4000
Install Date:	06/01/1982
Date Tank Closed:	12/01/1988
Registered:	True
Tank Location:	Underground
Tank Type:	Steel/carbon steel
Material Code:	0009
Common Name of Substance:	Gasoline
Tightness Test Method:	NN
Date Test:	Not reported
Next Test Date:	Not reported
Pipe Model:	Not reported
Modified By:	TRANSLAT
Last Modified:	03/04/2004

Equipment Records:

C00 - Pipe Location - No Piping
F00 - Pipe External Protection - None
G03 - Tank Secondary Containment - Vault (w/o access)
A00 - Tank Internal Protection - None
D02 - Pipe Type - Galvanized Steel
J01 - Dispenser - Pressurized Dispenser
B00 - Tank External Protection - None
H04 - Tank Leak Detection - Groundwater Well
I00 - Overfill - None

BLUE RIDGE FARMS, INC. (Continued) **U001839064**

Tank Number:	003
Tank ID:	4577
Tank Status:	Closed - Removed
Material Name:	Closed - Removed
Capacity Gallons:	4000
Install Date:	12/01/1982
Date Tank Closed:	12/01/1989
Registered:	True
Tank Location:	Underground
Tank Type:	Steel/carbon steel
Material Code:	0009
Common Name of Substance:	Gasoline
Tightness Test Method:	01
Date Test:	10/01/1988
Next Test Date:	Not reported
Pipe Model:	Not reported
Modified By:	TRANSLAT
Last Modified:	03/04/2004

Equipment Records:

A00 - Tank Internal Protection - None
D01 - Pipe Type - Steel/Carbon Steel/Iron
G00 - Tank Secondary Containment - None
J02 - Dispenser - Suction Dispenser
C00 - Pipe Location - No Piping
F00 - Pipe External Protection - None
I04 - Overfill - Product Level Gauge (A/G)
B00 - Tank External Protection - None
H00 - Tank Leak Detection - None

Tank Number:	003
Tank ID:	28422
Tank Status:	Closed - Removed
Material Name:	Closed - Removed
Capacity Gallons:	4000
Install Date:	06/01/1982
Date Tank Closed:	12/01/1988
Registered:	True
Tank Location:	Underground
Tank Type:	Steel/carbon steel
Material Code:	0009
Common Name of Substance:	Gasoline
Tightness Test Method:	NN
Date Test:	Not reported
Next Test Date:	Not reported
Pipe Model:	Not reported
Modified By:	TRANSLAT
Last Modified:	03/04/2004

Equipment Records:

A00 - Tank Internal Protection - None
D02 - Pipe Type - Galvanized Steel
J01 - Dispenser - Pressurized Dispenser
C00 - Pipe Location - No Piping
F00 - Pipe External Protection - None

BLUE RIDGE FARMS, INC. (Continued) **U001839064**

G03 - Tank Secondary Containment - Vault (w/o access)
H04 - Tank Leak Detection - Groundwater Well
I00 - Overfill - None
B00 - Tank External Protection - None

Tank Number:	004
Tank ID:	4578
Tank Status:	Closed - Removed
Material Name:	Closed - Removed
Capacity Gallons:	4000
Install Date:	12/01/1982
Date Tank Closed:	12/01/1989
Registered:	True
Tank Location:	Underground
Tank Type:	Steel/carbon steel
Material Code:	0009
Common Name of Substance:	Gasoline
Tightness Test Method:	NN
Date Test:	Not reported
Next Test Date:	Not reported
Pipe Model:	Not reported
Modified By:	TRANSLAT
Last Modified:	03/04/2004

Equipment Records:

A00 - Tank Internal Protection - None
D01 - Pipe Type - Steel/Carbon Steel/Iron
G00 - Tank Secondary Containment - None
J02 - Dispenser - Suction Dispenser
C00 - Pipe Location - No Piping
F00 - Pipe External Protection - None
I04 - Overfill - Product Level Gauge (A/G)
B00 - Tank External Protection - None
H00 - Tank Leak Detection - None

Tank Number:	004
Tank ID:	28423
Tank Status:	Closed - Removed
Material Name:	Closed - Removed
Capacity Gallons:	4000
Install Date:	06/01/1982
Date Tank Closed:	12/01/1988
Registered:	True
Tank Location:	Underground
Tank Type:	Steel/carbon steel
Material Code:	0008
Common Name of Substance:	Diesel
Tightness Test Method:	NN
Date Test:	Not reported
Next Test Date:	Not reported
Pipe Model:	Not reported
Modified By:	TRANSLAT
Last Modified:	03/04/2004

BLUE RIDGE FARMS, INC. (Continued) **U001839064**

Equipment Records:

C00 - Pipe Location - No Piping
F00 - Pipe External Protection - None
G03 - Tank Secondary Containment - Vault (w/o access)
A00 - Tank Internal Protection - None
D02 - Pipe Type - Galvanized Steel
J01 - Dispenser - Pressurized Dispenser
B00 - Tank External Protection - None
H04 - Tank Leak Detection - Groundwater Well
I00 - Overfill - None

Tank Number:	005
Tank ID:	4579
Tank Status:	Closed - Removed
Material Name:	Closed - Removed
Capacity Gallons:	4000
Install Date:	12/01/1982
Date Tank Closed:	12/01/1989
Registered:	True
Tank Location:	Underground
Tank Type:	Steel/carbon steel
Material Code:	0008
Common Name of Substance:	Diesel
Tightness Test Method:	NN
Date Test:	Not reported
Next Test Date:	Not reported
Pipe Model:	Not reported
Modified By:	TRANSLAT
Last Modified:	03/04/2004

Equipment Records:

A00 - Tank Internal Protection - None
D01 - Pipe Type - Steel/Carbon Steel/Iron
G00 - Tank Secondary Containment - None
J02 - Dispenser - Suction Dispenser
C00 - Pipe Location - No Piping
F00 - Pipe External Protection - None
I04 - Overfill - Product Level Gauge (A/G)
B00 - Tank External Protection - None
H00 - Tank Leak Detection - None

Affiliation Records:

Site Id:	16112
Affiliation Type:	Facility Owner
Company Name:	BLUE RIDGE FARMS, INC.
Contact Type:	Not reported
Contact Name:	Not reported
Address1:	3301 ATLANTIC AVENUE
Address2:	Not reported
City:	BROOKLYN
State:	NY
Zip Code:	11208
Country Code:	001
Phone:	(718) 827-9000
EMail:	Not reported

BLUE RIDGE FARMS, INC. (Continued) **U001839064**

Fax Number:	Not reported
Modified By:	TRANSLAT
Date Last Modified:	3/4/2004

Site Id:	16112
Affiliation Type:	Mail Contact
Company Name:	BLUE RIDGE FARMS, INC.
Contact Type:	Not reported
Contact Name:	RHONDA OSTROW, CONSULTANT
Address1:	3301 ATLANTIC AVENUE
Address2:	Not reported
City:	BROOKLYN
State:	NY
Zip Code:	11208
Country Code:	001
Phone:	(718) 827-9000
EMail:	Not reported
Fax Number:	Not reported
Modified By:	TRANSLAT
Date Last Modified:	3/4/2004

Site Id:	16112
Affiliation Type:	On-Site Operator
Company Name:	BLUE RIDGE FARMS, INC.
Contact Type:	Not reported
Contact Name:	SEYMOUR SIEGEL
Address1:	Not reported
Address2:	Not reported
City:	Not reported
State:	NN
Zip Code:	Not reported
Country Code:	001
Phone:	(718) 827-9000
EMail:	Not reported
Fax Number:	Not reported
Modified By:	TRANSLAT
Date Last Modified:	3/4/2004

Site Id:	16112
Affiliation Type:	Emergency Contact
Company Name:	BLUE RIDGE FARMS, INC.
Contact Type:	Not reported
Contact Name:	STEVEN KAPLANSKY
Address1:	Not reported
Address2:	Not reported
City:	Not reported
State:	NN
Zip Code:	Not reported
Country Code:	001
Phone:	(718) 827-9000
EMail:	Not reported
Fax Number:	Not reported
Modified By:	TRANSLAT
Date Last Modified:	3/4/2004

Tank Info:

BLUE RIDGE FARMS, INC. (Continued) **U001839064**

Tank Number:	001
Tank ID:	4575
Tank Status:	Closed - Removed
Material Name:	Closed - Removed
Capacity Gallons:	10000
Install Date:	12/01/1981
Date Tank Closed:	12/01/1989
Registered:	True
Tank Location:	Underground
Tank Type:	Steel/carbon steel
Material Code:	0001
Common Name of Substance:	#2 Fuel Oil (On-Site Consumption)
Tightness Test Method:	NN
Date Test:	Not reported
Next Test Date:	Not reported
Pipe Model:	Not reported
Modified By:	TRANSLAT
Last Modified:	03/04/2004

Equipment Records:

A00 - Tank Internal Protection - None
D01 - Pipe Type - Steel/Carbon Steel/Iron
G00 - Tank Secondary Containment - None
J02 - Dispenser - Suction Dispenser
C00 - Pipe Location - No Piping
F00 - Pipe External Protection - None
I04 - Overfill - Product Level Gauge (A/G)
B00 - Tank External Protection - None
H00 - Tank Leak Detection - None

Tank Number:	001
Tank ID:	28420
Tank Status:	Closed - Removed
Material Name:	Closed - Removed
Capacity Gallons:	4000
Install Date:	06/01/1982
Date Tank Closed:	12/01/1988
Registered:	True
Tank Location:	Underground
Tank Type:	Steel/carbon steel
Material Code:	0009
Common Name of Substance:	Gasoline
Tightness Test Method:	NN
Date Test:	Not reported
Next Test Date:	Not reported
Pipe Model:	Not reported
Modified By:	TRANSLAT
Last Modified:	03/04/2004

Equipment Records:

B00 - Tank External Protection - None
C00 - Pipe Location - No Piping
F00 - Pipe External Protection - None
G03 - Tank Secondary Containment - Vault (w/o access)
A00 - Tank Internal Protection - None

BLUE RIDGE FARMS, INC. (Continued) **U001839064**

D02 - Pipe Type - Galvanized Steel
J01 - Dispenser - Pressurized Dispenser
H04 - Tank Leak Detection - Groundwater Well
I00 - Overfill - None

Tank Number:	002
Tank ID:	4576
Tank Status:	Closed - Removed
Material Name:	Closed - Removed
Capacity Gallons:	4000
Install Date:	12/01/1982
Date Tank Closed:	12/01/1989
Registered:	True
Tank Location:	Underground
Tank Type:	Steel/carbon steel
Material Code:	0009
Common Name of Substance:	Gasoline
Tightness Test Method:	01
Date Test:	10/01/1988
Next Test Date:	Not reported
Pipe Model:	Not reported
Modified By:	TRANSLAT
Last Modified:	03/04/2004

Equipment Records:

A00 - Tank Internal Protection - None
D01 - Pipe Type - Steel/Carbon Steel/Iron
G00 - Tank Secondary Containment - None
J02 - Dispenser - Suction Dispenser
C00 - Pipe Location - No Piping
F00 - Pipe External Protection - None
I04 - Overfill - Product Level Gauge (A/G)
B00 - Tank External Protection - None
H00 - Tank Leak Detection - None

Tank Number:	002
Tank ID:	28421
Tank Status:	Closed - Removed
Material Name:	Closed - Removed
Capacity Gallons:	4000
Install Date:	06/01/1982
Date Tank Closed:	12/01/1988
Registered:	True
Tank Location:	Underground
Tank Type:	Steel/carbon steel
Material Code:	0009
Common Name of Substance:	Gasoline
Tightness Test Method:	NN
Date Test:	Not reported
Next Test Date:	Not reported
Pipe Model:	Not reported
Modified By:	TRANSLAT
Last Modified:	03/04/2004

BLUE RIDGE FARMS, INC. (Continued) **U001839064**

Equipment Records:

C00 - Pipe Location - No Piping
F00 - Pipe External Protection - None
G03 - Tank Secondary Containment - Vault (w/o access)
A00 - Tank Internal Protection - None
D02 - Pipe Type - Galvanized Steel
J01 - Dispenser - Pressurized Dispenser
B00 - Tank External Protection - None
H04 - Tank Leak Detection - Groundwater Well
I00 - Overfill - None

Tank Number:	003
Tank ID:	4577
Tank Status:	Closed - Removed
Material Name:	Closed - Removed
Capacity Gallons:	4000
Install Date:	12/01/1982
Date Tank Closed:	12/01/1989
Registered:	True
Tank Location:	Underground
Tank Type:	Steel/carbon steel
Material Code:	0009
Common Name of Substance:	Gasoline

Tightness Test Method:	01
Date Test:	10/01/1988
Next Test Date:	Not reported
Pipe Model:	Not reported
Modified By:	TRANSLAT
Last Modified:	03/04/2004

Equipment Records:

A00 - Tank Internal Protection - None
D01 - Pipe Type - Steel/Carbon Steel/Iron
G00 - Tank Secondary Containment - None
J02 - Dispenser - Suction Dispenser
C00 - Pipe Location - No Piping
F00 - Pipe External Protection - None
I04 - Overfill - Product Level Gauge (A/G)
B00 - Tank External Protection - None
H00 - Tank Leak Detection - None

Tank Number:	003
Tank ID:	28422
Tank Status:	Closed - Removed
Material Name:	Closed - Removed
Capacity Gallons:	4000
Install Date:	06/01/1982
Date Tank Closed:	12/01/1988
Registered:	True
Tank Location:	Underground
Tank Type:	Steel/carbon steel
Material Code:	0009
Common Name of Substance:	Gasoline

BLUE RIDGE FARMS, INC. (Continued) **U001839064**

Tightness Test Method: NN
Date Test: Not reported
Next Test Date: Not reported
Pipe Model: Not reported
Modified By: TRANSLAT
Last Modified: 03/04/2004

Equipment Records:

A00 - Tank Internal Protection - None
D02 - Pipe Type - Galvanized Steel
J01 - Dispenser - Pressurized Dispenser
C00 - Pipe Location - No Piping
F00 - Pipe External Protection - None
G03 - Tank Secondary Containment - Vault (w/o access)
H04 - Tank Leak Detection - Groundwater Well
I00 - Overfill - None
B00 - Tank External Protection - None

Tank Number: 004
Tank ID: 4578
Tank Status: Closed - Removed
Material Name: Closed - Removed
Capacity Gallons: 4000
Install Date: 12/01/1982
Date Tank Closed: 12/01/1989
Registered: True
Tank Location: Underground
Tank Type: Steel/carbon steel
Material Code: 0009
Common Name of Substance: Gasoline

Tightness Test Method: NN
Date Test: Not reported
Next Test Date: Not reported
Pipe Model: Not reported
Modified By: TRANSLAT
Last Modified: 03/04/2004

Equipment Records:

A00 - Tank Internal Protection - None
D01 - Pipe Type - Steel/Carbon Steel/Iron
G00 - Tank Secondary Containment - None
J02 - Dispenser - Suction Dispenser
C00 - Pipe Location - No Piping
F00 - Pipe External Protection - None
I04 - Overfill - Product Level Gauge (A/G)
B00 - Tank External Protection - None
H00 - Tank Leak Detection - None

Tank Number: 004
Tank ID: 28423
Tank Status: Closed - Removed
Material Name: Closed - Removed
Capacity Gallons: 4000
Install Date: 06/01/1982
Date Tank Closed: 12/01/1988

BLUE RIDGE FARMS, INC. (Continued) **U001839064**

Registered: True
Tank Location: Underground
Tank Type: Steel/carbon steel
Material Code: 0008
Common Name of Substance: Diesel

Tightness Test Method: NN
Date Test: Not reported
Next Test Date: Not reported
Pipe Model: Not reported
Modified By: TRANSLAT
Last Modified: 03/04/2004

Equipment Records:

C00 - Pipe Location - No Piping
F00 - Pipe External Protection - None
G03 - Tank Secondary Containment - Vault (w/o access)
A00 - Tank Internal Protection - None
D02 - Pipe Type - Galvanized Steel
J01 - Dispenser - Pressurized Dispenser
B00 - Tank External Protection - None
H04 - Tank Leak Detection - Groundwater Well
I00 - Overfill - None

Tank Number: 005
Tank ID: 4579
Tank Status: Closed - Removed
Material Name: Closed - Removed
Capacity Gallons: 4000
Install Date: 12/01/1982
Date Tank Closed: 12/01/1989
Registered: True
Tank Location: Underground
Tank Type: Steel/carbon steel
Material Code: 0008
Common Name of Substance: Diesel

Tightness Test Method: NN
Date Test: Not reported
Next Test Date: Not reported
Pipe Model: Not reported
Modified By: TRANSLAT
Last Modified: 03/04/2004

Equipment Records:

A00 - Tank Internal Protection - None
D01 - Pipe Type - Steel/Carbon Steel/Iron
G00 - Tank Secondary Containment - None
J02 - Dispenser - Suction Dispenser
C00 - Pipe Location - No Piping
F00 - Pipe External Protection - None
I04 - Overfill - Product Level Gauge (A/G)
B00 - Tank External Protection - None
H00 - Tank Leak Detection - None

122 **CHLOE FOODS, INC., BROOKLYN, NY** **ICIS 1011819050**
3301 ATLANTIC AVENUE **RMP N/A**
BROOKLYN, NY 11208

ICIS:

Enforcement Action ID:	02-2004-1304
FRS ID:	110000555088
Program ID:	FIS 2-6105-00333
Action Name:	BLUE RIDGE FARMS INC.
Full Address:	3301 ATLANTIC AVENUE BROOKLYN NY 11208-1946
State:	New York
Facility Name:	BLUE RIDGE FARMS-3301 ATLANTIC AVE
Facility Address:	3301 ATLANTIC AVENUE BROOKLYN, NY 11208-1946
Enforcement Action Type:	CAA 113D1 Action For Penalty
Facility County:	KINGS
EPA Region #:	2

Enforcement Action ID:	02-2004-1304
FRS ID:	110000555088
Program ID:	FRS 110000555088
Action Name:	BLUE RIDGE FARMS INC.
Full Address:	3301 ATLANTIC AVENUE BROOKLYN NY 11208-1946
State:	New York
Facility Name:	BLUE RIDGE FARMS INC
Facility Address:	3301 ATLANTIC AVENUE BROOKLYN, NY 11208-1946
Enforcement Action Type:	CAA 113D1 Action For Penalty
Facility County:	KINGS
EPA Region #:	2

Enforcement Action ID:	02-2004-1304
FRS ID:	110000555088
Program ID:	TRIS 11208BLRDG3301A
Action Name:	BLUE RIDGE FARMS INC.
Full Address:	3301 ATLANTIC AVENUE BROOKLYN NY 11208-1946
State:	New York
Facility Name:	BLUE RIDGE FARMS INC.
Facility Address:	3301 ATLANTIC AVENUE BROOKLYN, NY 11208-1946
Enforcement Action Type:	CAA 113D1 Action For Penalty
Facility County:	KINGS
EPA Region #:	2

Enforcement Action ID:	02-2004-1304
FRS ID:	110000555088
Program ID:	OSHA-OIS 972617128
Action Name:	BLUE RIDGE FARMS INC.
Full Address:	3301 ATLANTIC AVENUE BROOKLYN NY 11208-1946
State:	New York
Facility Name:	Not reported
Facility Address:	3301 ATLANTIC AVENUE BROOKLYN, NY 11208-1946
Enforcement Action Type:	CAA 113D1 Action For Penalty
Facility County:	KINGS
EPA Region #:	2

Enforcement Action ID:	02-2004-1304
FRS ID:	110000555088

CHLOE FOODS, INC., BROOKLYN, NY (Continued) **1011819050**

Program ID:	CERCLIS NYN000206581
Action Name:	BLUE RIDGE FARMS INC.
Full Address:	3301 ATLANTIC AVENUE BROOKLYN NY 11208-1946
State:	New York
Facility Name:	CHLOE FOODS
Facility Address:	3301 ATLANTIC AVENUE BROOKLYN, NY 11208-1946
Enforcement Action Type:	CAA 113D1 Action For Penalty
Facility County:	KINGS
EPA Region #:	2

Enforcement Action ID:	02-2004-1304
FRS ID:	110000555088
Program ID:	RMP 100000111489
Action Name:	BLUE RIDGE FARMS INC.
Full Address:	3301 ATLANTIC AVENUE BROOKLYN NY 11208-1946
State:	New York
Facility Name:	CHLOE FOODS, INC., BROOKLYN, NY
Facility Address:	3301 ATLANTIC AVENUE BROOKLYN, NY 11208-1946
Enforcement Action Type:	CAA 113D1 Action For Penalty
Facility County:	KINGS
EPA Region #:	2

Enforcement Action ID:	02-2004-1304
FRS ID:	110000555088
Program ID:	AIRS/AFS 36047N1202
Action Name:	BLUE RIDGE FARMS INC.
Full Address:	3301 ATLANTIC AVENUE BROOKLYN NY 11208-1946
State:	New York
Facility Name:	BLUE RIDGE FOODS LLC
Facility Address:	3301 ATLANTIC AVENUE BROOKLYN, NY 11208-1946
Enforcement Action Type:	CAA 113D1 Action For Penalty
Facility County:	KINGS
EPA Region #:	2

Program ID:	AIRS/AFS 36047N1202
Facility Name:	BLUE RIDGE FARMS INC
Address:	3301 ATLANTIC AVENUE
Tribal Indicator:	N
Fed Facility:	No
NAIC Code:	Not reported
SIC Code:	Not reported

Program ID:	CERCLIS NYN000206581
Facility Name:	BLUE RIDGE FARMS INC
Address:	3301 ATLANTIC AVENUE
Tribal Indicator:	N
Fed Facility:	No
NAIC Code:	Not reported
SIC Code:	Not reported

Program ID:	FIS 2-6105-00333
Facility Name:	BLUE RIDGE FARMS INC
Address:	3301 ATLANTIC AVENUE

CHLOE FOODS, INC., BROOKLYN, NY (Continued) **1011819050**

Tribal Indicator:	N
Fed Facility:	No
NAIC Code:	Not reported
SIC Code:	Not reported

Program ID:	FRS 110000555088
Facility Name:	BLUE RIDGE FARMS INC
Address:	3301 ATLANTIC AVENUE
Tribal Indicator:	N
Fed Facility:	No
NAIC Code:	Not reported
SIC Code:	Not reported

Program ID:	OSHA-OIS 972617128
Facility Name:	BLUE RIDGE FARMS INC
Address:	3301 ATLANTIC AVENUE
Tribal Indicator:	N
Fed Facility:	No
NAIC Code:	Not reported
SIC Code:	Not reported

Program ID:	RMP 100000111489
Facility Name:	BLUE RIDGE FARMS INC
Address:	3301 ATLANTIC AVENUE
Tribal Indicator:	N
Fed Facility:	No
NAIC Code:	Not reported
SIC Code:	Not reported

Program ID:	TRIS 11208BLRDG3301A
Facility Name:	BLUE RIDGE FARMS INC
Address:	3301 ATLANTIC AVENUE
Tribal Indicator:	N
Fed Facility:	No
NAIC Code:	Not reported
SIC Code:	Not reported

Risk Management Plan (RMP) Facility Details:

Facility ID:	43666
LEPC city:	Not reported
Facility decimal latitude:	40.681778
Facility decimal longitude:	-073.875000
Is facility in county box:	T
LatLong method:	I2
LatLong description:	CE
Home page web address:	www.chloefoods.com
Facility telephone:	7188279000
Facility email:	annette@chloefoods.com
Facility DUNS #:	168024995
Parent's name:	Chloe S.A. (Greece)
Partner's name:	Not reported
Parent's DUNS #:	168024995
Partner's DUNS #:	0
Operator's name:	Chloe S.A. (Greece)
Operator's telephone:	7188279000
Operator's address:	3301 Atlantic Avenue
Operators City,St,Zip:	Brooklyn, NY 11208 1991

CHLOE FOODS, INC., BROOKLYN, NY (Continued) **1011819050**

RMP implementation contact:	Brian Vanvorst
RMP contact title:	Director of Engineering
Emergency contact:	Brian Vanvorst
Emergency contact title:	Director of Engineering
Emergency contact telephone:	7188279000
24 hour emergency telephone:	7188279000
Emergency contact ext/pin #:	Not reported
Number of full time employees:	500
EPA ID:	2000338
Facility ID provided by CEPPO:	100000111489
Is facility covered by OSHA PSM:	T
Is facility covered by EPCRA 302:	T
Is fac. covered by CAA Title V 112(2):	F
Clean air op. permit/State ID:	Not reported
Last safety insp. dat:	1999-02-11 00:00:00
Inspected by:	State environmental agency
Is it OSHA approved with star/merit ranking:	False
Will RMP involve predictive filing:	False
Submission type:	Resubmission
RMP description:	Not reported
Facility has no accident hist. recs:	True
Foreign owner's address:	Not reported
Foreign owner's zip:	Not reported
Foreign owner's country:	Not reported
Claim # of employees as CBI:	False
Date RMP accepted by EPA:	2005-08-23 00:00:00
Date of error Report:	Not reported
Date RMP received:	2005-08-22 00:00:00
Does RMP contain graphics files:	False
Does RMP contain attachments:	False
Was certification letter received:	True
RMP submission method:	RMP*Submit
Does RMP contain CBI substantiation:	False
Does RMP contain electronic waiver:	False
Date RMP postmarked:	2005-08-17 00:00:00
Is RMP complete:	True
Date of de-registration:	2012-07-30 00:00:00
Date de-registration is effective:	2012-07-27 00:00:00
Aniversary date:	2010-08-17 00:00:00
Does RMP contain CBI data:	False
Does RMP contain unsanitized CBI version:	False
RMP version #:	3.6
FRS latitude:	40.680840000000003
FRS longitude:	-73.875029999999995
FRS Description:	PLANT ENTRANCE (GENERAL)
FRS Method:	ADDRESS MATCHING-HOUSE NUMBER

Process Details:

Process ID:	62871
NA & Industry Classification Sys.code(s):	311991
NAICS code description:	Perishable Prepared Food Manufacturing
Optional facility description:	Ammonia Refrigeration
Program level:	3
Record contains CBI data:	False

Process chemical(s):

Chemical name:	Ammonia (anhydrous)

CHLOE FOODS, INC., BROOKLYN, NY (Continued) **1011819050**

Process chemical qty in 100s lbs: 18800
Process flammable chemical name: Not reported

Process Toxic Alt. Releases:
Percent weight of chemical: Not reported
Physical state: Not reported
Analytical basic: Not reported
Scenario: Not reported
Quantity released in pounds: Not reported
Release duration in minutes: Not reported
Release rate in pounds per second: Not reported
Wind speed in meters/second: Not reported
Stability class: Not reported
Topography: Not reported
Distance to endpoint in miles: Not reported
Residential population: Not reported
Public receptors: Not reported
Environmental receptors: Not reported
Passive mitigation: Not reported
Active mitigation: Not reported

Process Toxics Worst Case:
Percent weight of chemical: Not reported
Physical state: Not reported
Analytical basic: Not reported
Scenario: Not reported
Quantity released in pounds: Not reported
Release duration in minutes: Not reported
Release rate in pounds per second: Not reported
Wind speed in meters/second: Not reported
Stability class: Not reported
Topography: Not reported
Distance to endpoint in miles: Not reported
Residential population: Not reported
Public receptors: Not reported
Environmental receptors: Not reported
Passive mitigation: Not reported

Process Flammables Alt. Releases:
Endpoint used: Not reported
LFL value: Not reported
Analytical basic: Not reported
Scenario: Not reported
Quantity released in pounds: Not reported
Distance to endpoint in miles: Not reported
Residential population: Not reported
Public receptors: Not reported
Environmental receptors: Not reported
Passive mitigation: Not reported
Active mitigation: Not reported

Process Flammables Worst Case:
Analytical basic: Not reported
Quantity released in pounds: Not reported
Distance to endpoint in miles: Not reported
Residential population: Not reported
Public receptors: Not reported
Environmental receptors: Not reported
Passive mitigation: Not reported

CHLOE FOODS, INC., BROOKLYN, NY (Continued) **1011819050**

Safety review date:	Not reported
Most recent PHA date:	Not reported
Process Hazard Analysis:	Not reported
Expected PHA changes completion date:	Not reported
Major Hazard:	Not reported
Process Control:	Not reported
Mitigation Systems:	Not reported
Monitoring/Detection:	Not reported
Changes since the last process hazard analysis:	Not reported
Most recent review of op. procedures:	Not reported
Most recent training progs review/update:	Not reported
Training:	Not reported
Competency testing:	Not reported
Most recent maintenance review date:	Not reported
Most recent equipment inspection date:	Not reported
Equipment tested:	Not reported
Most recent changes by mgmt:	Not reported
Date of most recent review/update:	Not reported
Date of pre-start review:	Not reported
Most recent compliance audit date:	Not reported
Expected date of audit completion:	Not reported
Most recent incident investigation:	Not reported
Expected date of investigation changes:	Not reported
Date of participation plan review:	Not reported
Date of hot work permit review:	Not reported
Date of contractor safety review:	Not reported
Date of contractor safety eval. review:	Not reported
Record has CBI data:	Not reported
Safety review date:	Not reported
Federal Regulation:	Not reported
Federal regulation comment:	Not reported
Major Hazard:	Not reported
Process Control:	Not reported
Mitigation Systems:	Not reported
Monitoring/Detection:	Not reported
Changes since the last process hazard analysis:	Not reported
Most recent hazard review/update:	Not reported
Most recent review of op. procedures:	Not reported
Most recent training progs review/update:	Not reported
Expected completion of review changes:	Not reported
Training:	Not reported
Competency testing:	Not reported
Most recent maintenance review date:	Not reported
Most recent equipment inspection date:	Not reported
Equipment tested:	Not reported
Most recent compliance audit date:	Not reported
Expected date of audit completion:	Not reported
Most recent incident investigation:	Not reported
Expected date of investigation changes:	Not reported
Record has CBI data:	Not reported
Date of most recent changes:	Not reported
Chemical name:	Public OCA Chemical
Process chemical qty in 100s lbs:	0
Process flammable chemical name:	Not reported

Process Toxic Alt. Releases:

Percent weight of chemical:	Not reported
Physical state:	c

CHLOE FOODS, INC., BROOKLYN, NY (Continued) **1011819050**

Analytical basic:	EPA's RMP*Comp(TM)
Scenario:	Not reported
Quantity released in pounds:	Not reported
Release duration in minutes:	Not reported
Release rate in pounds per second:	Not reported
Wind speed in meters/second:	3
Stability class:	D
Topography:	a
Distance to endpoint in miles:	Not reported
Residential population:	Not reported
Public receptors:	Not reported
Environmental receptors:	Not reported
Passive mitigation:	Not reported
Active mitigation:	Excess flow valve, Emergency shutdown, Gas detectors

Process Toxics Worst Case:

Percent weight of chemical:	Not reported
Physical state:	c
Analytical basic:	EPA's RMP*Comp(TM)
Scenario:	Not reported
Quantity released in pounds:	Not reported
Release duration in minutes:	10
Release rate in pounds per second:	Not reported
Wind speed in meters/second:	1.5
Stability class:	F
Topography:	a
Distance to endpoint in miles:	Not reported
Residential population:	Not reported
Public receptors:	Not reported
Environmental receptors:	Not reported
Passive mitigation:	Not reported

Process Flammables Alt. Releases:

Endpoint used:	Not reported
LFL value:	Not reported
Analytical basic:	Not reported
Scenario:	Not reported
Quantity released in pounds:	Not reported
Distance to endpoint in miles:	Not reported
Residential population:	Not reported
Public receptors:	Not reported
Environmental receptors:	Not reported
Passive mitigation:	Not reported
Active mitigation:	Not reported

Process Flammables Worst Case:

Analytical basic:	Not reported
Quantity released in pounds:	Not reported
Distance to endpoint in miles:	Not reported
Residential population:	Not reported
Public receptors:	Not reported
Environmental receptors:	Not reported
Passive mitigation:	Not reported
Safety review date:	Not reported
Most recent PHA date:	Not reported
Process Hazard Analysis:	Not reported
Expected PHA changes completion date:	Not reported
Major Hazard:	Not reported
Process Control:	Not reported

CHLOE FOODS, INC., BROOKLYN, NY (Continued) **1011819050**

Mitigation Systems:	Not reported
Monitoring/Detection:	Not reported
Changes since the last process hazard analysis:	Not reported
Most recent review of op. procedures:	Not reported
Most recent training progs review/update:	Not reported
Training:	Not reported
Competency testing:	Not reported
Most recent maintenance review date:	Not reported
Most recent equipment inspection date:	Not reported
Equipment tested:	Not reported
Most recent changes by mgmt:	Not reported
Date of most recent review/update:	Not reported
Date of pre-start review:	Not reported
Most recent compliance audit date:	Not reported
Expected date of audit completion:	Not reported
Most recent incident investigation:	Not reported
Expected date of investigation changes:	Not reported
Date of participation plan review:	Not reported
Date of hot work permit review:	Not reported
Date of contractor safety review:	Not reported
Date of contractor safety eval. review:	Not reported
Record has CBI data:	Not reported
Safety review date:	Not reported
Federal Regulation:	Not reported
Federal regulation comment:	Not reported
Major Hazard:	Not reported
Process Control:	Not reported
Mitigation Systems:	Not reported
Monitoring/Detection:	Not reported
Changes since the last process hazard analysis:	Not reported
Most recent hazard review/update:	Not reported
Most recent review of op. procedures:	Not reported
Most recent training progs review/update:	Not reported
Expected completion of review changes:	Not reported
Training:	Not reported
Competency testing:	Not reported
Most recent maintenance review date:	Not reported
Most recent equipment inspection date:	Not reported
Equipment tested:	Not reported
Most recent compliance audit date:	Not reported
Expected date of audit completion:	Not reported
Most recent incident investigation:	Not reported
Expected date of investigation changes:	Not reported
Record has CBI data:	Not reported
Date of most recent changes:	Not reported

Emergency Response Details:

ER plan:	Not reported
ER plan most recent review date:	2005-02-28 00:00:00
ER plan most recent employee training date:	2005-08-03 00:00:00
Local agency coordinating ER plan:	New York Fire Department
Telephone of the coordinating local agency:	7189992720
Federal regulation:	False
OSHA 1910 120:	True
SPCC:	True
RCRA:	False
OPA 90:	True
EPCRA:	True

CHLOE FOODS, INC., BROOKLYN, NY (Continued) **1011819050**

Other Regulations: 6 NYCRR 613.3

---

123 **EDR US Hist Auto Stat** **1015254738**
1610 BUSHWICK AVE **N/A**
BROOKLYN, NY 11207

EDR Historical Auto Stations:
Name: BP PRODUCTS NORTHAMERICA INC
Year: 2007
Address: 1610 BUSHWICK AVE

---

123 **B P FACILITY #48498** **RCRA-CESQG** **1009399899**
1610 BUSHWICK AVE **NJ MANIFEST** **NYR000138636**
BROOKLYN, NY 11207 **NY MANIFEST**

RCRA-CESQG:
Date form received by agency: 01/01/2007
Facility name: B P FACILITY #48498
Facility address: 1610 BUSHWICK AVE
BROOKLYN, NY 11207
EPA ID: NYR000138636
Mailing address: PO BOX 6038
ARTESIA, CA 907026038
Contact: MARK OKAMOTO
Contact address: PO BOX 6038
ARTESIA, CA 907026038
Contact country: US
Contact telephone: (732) 743-0901
Contact email: Not reported
EPA Region: 02
Classification: Conditionally Exempt Small Quantity Generator
Description: Handler: generates 100 kg or less of hazardous waste per calendar month, and accumulates 1000 kg or less of hazardous waste at any time; or generates 1 kg or less of acutely hazardous waste per calendar month, and accumulates at any time: 1 kg or less of acutely hazardous waste; or 100 kg or less of any residue or contaminated soil, waste or other debris resulting from the cleanup of a spill, into or on any land or water, of acutely hazardous waste; or generates 100 kg or less of any residue or contaminated soil, waste or other debris resulting from the cleanup of a spill, into or on any land or water, of acutely hazardous waste during any calendar month, and accumulates at any time: 1 kg or less of acutely hazardous waste; or 100 kg or less of any residue or contaminated soil, waste or other debris resulting from the cleanup of a spill, into or on any land or water, of acutely hazardous waste

Owner/Operator Summary:
Owner/operator name: BP PRODUCTS NORTH AMERICA
Owner/operator address: Not reported
Not reported
Owner/operator country: US
Owner/operator telephone: Not reported
Legal status: Private
Owner/Operator Type: Owner
Owner/Op start date: 02/23/2006
Owner/Op end date: Not reported

B P FACILITY #48498 (Continued) **1009399899**

Owner/operator name: BP PRODUCTS NORTH AMERICA
Owner/operator address: Not reported
Not reported
Owner/operator country: US
Owner/operator telephone: Not reported
Legal status: Private
Owner/Operator Type: Operator
Owner/Op start date: 02/23/2006
Owner/Op end date: Not reported

Handler Activities Summary:
U.S. importer of hazardous waste: No
Mixed waste (haz. and radioactive): No
Recycler of hazardous waste: No
Transporter of hazardous waste: No
Treater, storer or disposer of HW: No
Underground injection activity: No
On-site burner exemption: No
Furnace exemption: No
Used oil fuel burner: No
Used oil processor: No
User oil refiner: No
Used oil fuel marketer to burner: No
Used oil Specification marketer: No
Used oil transfer facility: No
Used oil transporter: No

Historical Generators:
Date form received by agency: 03/20/2006
Site name: B P FACILITY #48498
Classification: Conditionally Exempt Small Quantity Generator

Date form received by agency: 03/19/2006
Site name: B P FACILITY #48498
Classification: Conditionally Exempt Small Quantity Generator

Hazardous Waste Summary:
Waste code: D001
Waste name: IGNITABLE HAZARDOUS WASTES ARE THOSE WASTES WHICH HAVE A FLASHPOINT OF LESS THAN 140 DEGREES FAHRENHEIT AS DETERMINED BY A PENSKY-MARTENS CLOSED CUP FLASH POINT TESTER. ANOTHER METHOD OF DETERMINING THE FLASH POINT OF A WASTE IS TO REVIEW THE MATERIAL SAFETY DATA SHEET, WHICH CAN BE OBTAINED FROM THE MANUFACTURER OR DISTRIBUTOR OF THE MATERIAL. LACQUER THINNER IS AN EXAMPLE OF A COMMONLY USED SOLVENT WHICH WOULD BE CONSIDERED AS IGNITABLE HAZARDOUS WASTE.

Waste code: D018
Waste name: BENZENE

Violation Status: No violations found

NJ MANIFEST:
EPA Id: NYR000138636
Mail Address: P.O. BOX 80249
Mail City/State/Zip: SANTA MARGARITA 92688
Facility Phone: 9494605200

B P FACILITY #48498 (Continued) **1009399899**

Emergency Phone:	Not reported
Contact:	FRANK LOBELLO
Comments:	Not reported
SIC Code:	Not reported
County:	00
Municipal:	00
Previous EPA Id:	Not reported
Gen Flag:	X
Trans Flag:	Not reported
TSDF Flag:	Not reported
Name Change:	Not reported
Date Change:	Not reported

Manifest:

Manifest Number:	NJA5246557
EPA ID:	NYR000138636
Date Shipped:	06/28/2006
TSDF EPA ID:	NJD991291105
Transporter EPA ID:	NJR000023036
Transporter 2 EPA ID:	Not reported
Transporter 3 EPA ID:	Not reported
Transporter 4 EPA ID:	Not reported
Transporter 5 EPA ID:	Not reported
Transporter 6 EPA ID:	Not reported
Transporter 7 EPA ID:	Not reported
Transporter 8 EPA ID:	Not reported
Transporter 10 EPA ID:	Not reported
Date Trans1 Transported Waste:	06/28/2006
Date Trans2 Transported Waste:	Not reported
Date Trans3 Transported Waste:	Not reported
Date Trans4 Transported Waste:	Not reported
Date Trans5 Transported Waste:	Not reported
Date Trans6 Transported Waste:	Not reported
Date Trans7 Transported Waste:	Not reported
Date Trans8 Transported Waste:	Not reported
Date Trans9 Transported Waste:	Not reported
Date Trans10 Transported Waste:	Not reported
Date TSDF Received Waste:	06/28/2006
TSDF EPA Facility Name:	Not reported
QTY Units:	Not reported
Transporter SEQ ID:	Not reported
Transporter-1 Date:	Not reported
Waste SEQ ID:	Not reported
Waste Type Code 2:	Not reported
Waste Type Code 3:	Not reported
Waste Type Code 4:	Not reported
Waste Type Code 5:	Not reported
Waste Type Code 6:	Not reported
Date Accepted:	Not reported
Manifest Discrepancy Type:	Not reported
Data Entry Number:	09050621
Was Load Rejected:	SANTA MARGARITA 92688
Reason Load Was Rejected:	Not reported

Manifest Number:	001274848JJK
EPA ID:	NYR000138636
Date Shipped:	10/23/2008
TSDF EPA ID:	NJD991291105

B P FACILITY #48498 (Continued) **1009399899**

Transporter EPA ID:	NJR000023036
Transporter 2 EPA ID:	Not reported
Transporter 3 EPA ID:	Not reported
Transporter 4 EPA ID:	Not reported
Transporter 5 EPA ID:	Not reported
Transporter 6 EPA ID:	Not reported
Transporter 7 EPA ID:	Not reported
Transporter 8 EPA ID:	Not reported
Transporter 10 EPA ID:	Not reported
Date Trans1 Transported Waste:	10/23/2008
Date Trans2 Transported Waste:	Not reported
Date Trans3 Transported Waste:	Not reported
Date Trans4 Transported Waste:	Not reported
Date Trans5 Transported Waste:	Not reported
Date Trans6 Transported Waste:	Not reported
Date Trans7 Transported Waste:	Not reported
Date Trans8 Transported Waste:	Not reported
Date Trans9 Transported Waste:	Not reported
Date Trans10 Transported Waste:	Not reported
Date TSDF Received Waste:	10/23/2008
TSDF EPA Facility Name:	Not reported
QTY Units:	Not reported
Transporter SEQ ID:	Not reported
Transporter-1 Date:	Not reported
Waste SEQ ID:	Not reported
Waste Type Code 2:	Not reported
Waste Type Code 3:	Not reported
Waste Type Code 4:	Not reported
Waste Type Code 5:	Not reported
Waste Type Code 6:	Not reported
Date Accepted:	Not reported
Manifest Discrepancy Type:	Not reported
Data Entry Number:	Not reported
Was Load Rejected:	SANTA MARGARITA 92688
Reason Load Was Rejected:	Not reported

Waste:

Manifest Year:	2008 New Jersey Manifest Data
Waste Code:	D018
Hand Code:	H141
Quantity:	200 P

NY MANIFEST:

EPA ID:	NYR000138636
Country:	USA

Mailing Info:

Name:	BP PRODUCTS NORTH AMERICA AMOCO 48498
Contact:	N/S
Address:	PO BOX 80249
City/State/Zip:	RANCHO SANTA MARGARITA, CA 92688
Country:	USA
Phone:	949-460-5200

B P FACILITY #48498 (Continued) **1009399899**

Manifest:

Document ID:	Not reported
Manifest Status:	Not reported
Trans1 State ID:	NJR000023036
Trans2 State ID:	Not reported
Generator Ship Date:	10/23/2008
Trans1 Recv Date:	10/23/2008
Trans2 Recv Date:	Not reported
TSD Site Recv Date:	10/23/2008
Part A Recv Date:	Not reported
Part B Recv Date:	Not reported
Generator EPA ID:	NYR000138636
Trans1 EPA ID:	Not reported
Trans2 EPA ID:	Not reported
TSDF ID:	NJD991291105
Waste Code:	Not reported
Quantity:	200.0
Units:	P - Pounds
Number of Containers:	1.0
Container Type:	DM - Metal drums, barrels
Handling Method:	B Incineration, heat recovery, burning.
Specific Gravity:	1.0
Year:	2008
Manifest Tracking Num:	001274848JJK
Import Ind:	N
Export Ind:	N
Discr Quantity Ind:	N
Discr Type Ind:	Y
Discr Residue Ind:	N
Discr Partial Reject Ind:	N
Discr Full Reject Ind:	N
Manifest Ref Num:	Not reported
Alt Fac RCRA Id:	Not reported
Alt Fac Sign Date:	Not reported
Mgmt Method Type Code:	H141

Document ID:	NJA5246557
Manifest Status:	Not reported
Trans1 State ID:	NJR000023036
Trans2 State ID:	Not reported
Generator Ship Date:	06/28/2006
Trans1 Recv Date:	06/28/2006
Trans2 Recv Date:	Not reported
TSD Site Recv Date:	06/28/2006
Part A Recv Date:	Not reported
Part B Recv Date:	Not reported
Generator EPA ID:	NYR000138636
Trans1 EPA ID:	S6247
Trans2 EPA ID:	Not reported
TSDF ID:	NJD991291105
Waste Code:	D018 - BENZENE 0.5 MG/L TCLP
Quantity:	00200
Units:	P - Pounds
Number of Containers:	001
Container Type:	DM - Metal drums, barrels

B P FACILITY #48498 (Continued) **1009399899**

Handling Method: T Chemical, physical, or biological treatment.
Specific Gravity: 01.00
Year: 2006

---

123 **BUSHWICK PETROLEUM LLC** **NY UST** **U004046060**
1610 BUSHWICK AVENUE **N/A**
BROOKLYN, NY 11207

UST:
Id/Status: 2-610121 / Active
Program Type: PBS
Region: STATE
DEC Region: 2
Expiration Date: 10/22/2018
UTM X: 592685.04018999997
UTM Y: 4503916.3216599999
Site Type: Retail Gasoline Sales

Affiliation Records:
Site Id: 359396
Affiliation Type: Mail Contact
Company Name: ATLANTIS MANAGEMENT GROUP II, LLC
Contact Type: MEMBER
Contact Name: JIMMY KOCHISARI
Address1: 555 S. COLUMBUS AVE., SUITE 201
Address2: Not reported
City: MOUNT VERNON
State: NY
Zip Code: 10550
Country Code: 001
Phone: (914) 699-9500
EMail: JIMMYATLANTISMGMT.COM
Fax Number: Not reported
Modified By: MSBAPTIS
Date Last Modified: 9/17/2013

Site Id: 359396
Affiliation Type: On-Site Operator
Company Name: BUSHWICK PETROLEUM LLC
Contact Type: Not reported
Contact Name: STATION MANAGER
Address1: Not reported
Address2: Not reported
City: Not reported
State: NN
Zip Code: Not reported
Country Code: 001
Phone: (718) 455-8053
EMail: Not reported
Fax Number: Not reported
Modified By: NRLOMBAR
Date Last Modified: 10/12/2011

Site Id: 359396
Affiliation Type: Emergency Contact
Company Name: ATLANTIS MANAGEMENT GROUP II, LLC
Contact Type: Not reported
Contact Name: JIMMY KOCHISARI

BUSHWICK PETROLEUM LLC (Continued) **U004046060**

Address1:	Not reported
Address2:	Not reported
City:	Not reported
State:	NN
Zip Code:	Not reported
Country Code:	999
Phone:	(800) 997-7725
EMail:	Not reported
Fax Number:	Not reported
Modified By:	MSBAPTIS
Date Last Modified:	9/17/2013

Site Id:	359396
Affiliation Type:	Facility Owner
Company Name:	ATLANTIS MANAGEMENT GROUP II, LLC
Contact Type:	MEMBER
Contact Name:	JIMMY KOCHISARI
Address1:	555 S. COLUMBUS AVE., SUITE 201
Address2:	Not reported
City:	MOUNT VERNON
State:	NY
Zip Code:	10550
Country Code:	001
Phone:	(914) 699-9500
EMail:	JIMMYATLANTISMGMT.COM
Fax Number:	Not reported
Modified By:	MSBAPTIS
Date Last Modified:	9/17/2013

Tank Info:

Tank Number:	1
Tank ID:	209985
Tank Status:	In Service
Material Name:	In Service
Capacity Gallons:	12000
Install Date:	10/20/2005
Date Tank Closed:	Not reported
Registered:	True
Tank Location:	Underground
Tank Type:	Equivalent technology
Material Code:	2712
Common Name of Substance:	Gasoline/Ethanol

Tightness Test Method:	21
Date Test:	02/03/2006
Next Test Date:	Not reported
Pipe Model:	D
Modified By:	MSBAPTIS
Last Modified:	09/17/2013

Equipment Records:

A00 - Tank Internal Protection - None
J01 - Dispenser - Pressurized Dispenser
C02 - Pipe Location - Underground/On-ground
F04 - Pipe External Protection - Fiberglass
H01 - Tank Leak Detection - Interstitial - Electronic Monitoring

BUSHWICK PETROLEUM LLC (Continued) **U004046060**

K01 - Spill Prevention - Catch Basin
B04 - Tank External Protection - Fiberglass
E04 - Piping Secondary Containment - Double-Walled (Underground)
H05 - Tank Leak Detection - In-Tank System (ATG)
L01 - Piping Leak Detection - Interstitial - Electronic Monitoring
D06 - Pipe Type - Fiberglass Reinforced Plastic (FRP)
G04 - Tank Secondary Containment - Double-Walled (Underground)
I03 - Overfill - Automatic Shut-Off
L07 - Piping Leak Detection - Pressurized Piping Leak Detector

Tank Number:	2
Tank ID:	209986
Tank Status:	In Service
Material Name:	In Service
Capacity Gallons:	12000
Install Date:	10/20/2005
Date Tank Closed:	Not reported
Registered:	True
Tank Location:	Underground
Tank Type:	Equivalent technology
Material Code:	2712
Common Name of Substance:	Gasoline/Ethanol
Tightness Test Method:	21
Date Test:	02/03/2006
Next Test Date:	Not reported
Pipe Model:	D
Modified By:	MSBAPTIS
Last Modified:	09/17/2013

Equipment Records:

C02 - Pipe Location - Underground/On-ground
F04 - Pipe External Protection - Fiberglass
H01 - Tank Leak Detection - Interstitial - Electronic Monitoring
K01 - Spill Prevention - Catch Basin
A00 - Tank Internal Protection - None
J01 - Dispenser - Pressurized Dispenser
B04 - Tank External Protection - Fiberglass
E04 - Piping Secondary Containment - Double-Walled (Underground)
H05 - Tank Leak Detection - In-Tank System (ATG)
L01 - Piping Leak Detection - Interstitial - Electronic Monitoring
D06 - Pipe Type - Fiberglass Reinforced Plastic (FRP)
G04 - Tank Secondary Containment - Double-Walled (Underground)
I03 - Overfill - Automatic Shut-Off
L07 - Piping Leak Detection - Pressurized Piping Leak Detector

---

123 **EDR US Hist Auto Stat** **1015253528**

1604 BUSHWICK AVE **N/A**
BROOKLYN, NY 11207

EDR Historical Auto Stations:

Name:	BEANS AUTO REPAIR
Year:	2003
Address:	1604 BUSHWICK AVE
Name:	FORCE COLLISION
Year:	2010

(Continued) **1015253528**

Address: 1604 BUSHWICK AVE

Name: BEANS AUTO REPAIR
Year: 2011
Address: 1604 BUSHWICK AVE

Name: BEANS AUTO REPAIR
Year: 2012
Address: 1604 BUSHWICK AVE

---

123 **EDR US Hist Auto Stat** **1015253693**

1605 BUSHWICK AVE **N/A**
BROOKLYN, NY 11207

EDR Historical Auto Stations:

Name: INTERBORO AUTO PLAZA INC
Year: 2007
Address: 1605 BUSHWICK AVE

Name: INTERBORO AUTO PLAZA INC
Year: 2008
Address: 1605 BUSHWICK AVE

Name: INTERBORO AUTO PLAZA INC
Year: 2009
Address: 1605 BUSHWICK AVE

Name: INTERBORO AUTO PLAZA INC
Year: 2010
Address: 1605 BUSHWICK AVE

Name: INTERBORO AUTO PLAZA INC
Year: 2011
Address: 1605 BUSHWICK AVE

Name: INTERBORO AUTO PLAZA INC
Year: 2012
Address: 1605 BUSHWICK AVE

---

123 **EDR US Hist Auto Stat** **1015549625**

55 STEWART ST **N/A**
BROOKLYN, NY 11207

EDR Historical Auto Stations:

Name: BUSHWICK AUTO ELECTRIC INC
Year: 2006
Address: 55 STEWART ST

124 **356 SUMPTER STREET** **NY AST** **A100182914**
356 SUMPTER STREET **N/A**
BROOKLYN, NY 11233

AST:

Region:	STATE
DEC Region:	2
Site Status:	Active
Facility Id:	2-117099
Program Type:	PBS
UTM X:	592138.82649999997
UTM Y:	4503887.2468299996
Expiration Date:	05/19/2013
Site Type:	Apartment Building/Office Building

Affiliation Records:

Site Id:	3973
Affiliation Type:	Mail Contact
Company Name:	CHAUNCEY SUMPTER LP
Contact Type:	PRES
Contact Name:	JEFFERY DUNSTON
Address1:	132 RALPH AVE
Address2:	Not reported
City:	BROOKLYN
State:	NY
Zip Code:	11233
Country Code:	001
Phone:	7184) 453-9490
EMail:	Not reported
Fax Number:	Not reported
Modified By:	MSBAPTIS
Date Last Modified:	9/26/2011

Site Id:	3973
Affiliation Type:	On-Site Operator
Company Name:	356 SUMPTER STREET
Contact Type:	Not reported
Contact Name:	DEXTER MOULCLER
Address1:	Not reported
Address2:	Not reported
City:	Not reported
State:	NN
Zip Code:	Not reported
Country Code:	001
Phone:	(718) 453-9490
EMail:	Not reported
Fax Number:	Not reported
Modified By:	MSBAPTIS
Date Last Modified:	9/26/2011

Site Id:	3973
Affiliation Type:	Emergency Contact
Company Name:	CHAUNCEY SUMPTER LP
Contact Type:	Not reported
Contact Name:	GUY DUNERVIL
Address1:	Not reported
Address2:	Not reported
City:	Not reported
State:	NN
Zip Code:	Not reported

356 SUMPTER STREET (Continued) **A100182914**

Country Code:	999
Phone:	(718) 453-9490
EMail:	Not reported
Fax Number:	Not reported
Modified By:	MSBAPTIS
Date Last Modified:	9/26/2011
Site Id:	3973
Affiliation Type:	Facility Owner
Company Name:	CHAUNCEY SUMPTER LP
Contact Type:	PRES
Contact Name:	JEFFERY DUNSTON
Address1:	132 RALPH AVE
Address2:	Not reported
City:	BROOKLYN
State:	NY
Zip Code:	11233
Country Code:	001
Phone:	7184) 453-9490
EMail:	Not reported
Fax Number:	Not reported
Modified By:	MSBAPTIS
Date Last Modified:	9/26/2011

Tank Info:

Tank Number:	001
Tank Id:	7905
Material Code:	0009
Common Name of Substance:	Gasoline

Equipment Records:

A00 - Tank Internal Protection - None
D01 - Pipe Type - Steel/Carbon Steel/Iron
G00 - Tank Secondary Containment - None
I05 - Overfill - Vent Whistle
J02 - Dispenser - Suction Dispenser
B01 - Tank External Protection - Painted/Asphalt Coating
F00 - Pipe External Protection - None
C03 - Pipe Location - Aboveground/Underground Combination
H00 - Tank Leak Detection - None

Tank Location:	1
Tank Type:	Steel/Carbon Steel/Iron
Tank Status:	In Service
Pipe Model:	Not reported
Install Date:	01/01/1923
Capacity Gallons:	3000
Tightness Test Method:	NN
Date Test:	Not reported
Next Test Date:	Not reported
Date Tank Closed:	Not reported
Register:	True
Modified By:	MSBAPTIS
Last Modified:	09/26/2011
Material Name:	Gasoline

124 **364 SUMPTER STREET** **NY AST** **A100182944**
364 SUMPTER STREET **N/A**
BROOKLYN, NY 11233

AST:

Region:	STATE
DEC Region:	2
Site Status:	Active
Facility Id:	2-297216
Program Type:	PBS
UTM X:	592166.37586000003
UTM Y:	4503891.5468600001
Expiration Date:	05/19/2013
Site Type:	Apartment Building/Office Building

Affiliation Records:

Site Id:	13716
Affiliation Type:	Mail Contact
Company Name:	CHAUNCEY SUMPTER LP
Contact Type:	Not reported
Contact Name:	JEFFREY DUNSTON
Address1:	132 RALPH AVENUE
Address2:	Not reported
City:	BROOKLYN
State:	NY
Zip Code:	11233
Country Code:	001
Phone:	(718) 453-9490
EMail:	JDUNSTON@MEBHDCO.ORG
Fax Number:	Not reported
Modified By:	NRLOMBAR
Date Last Modified:	11/7/2011

Site Id:	13716
Affiliation Type:	On-Site Operator
Company Name:	364 SUMPTER STREET
Contact Type:	Not reported
Contact Name:	DEXTER MOULDER
Address1:	Not reported
Address2:	Not reported
City:	Not reported
State:	NN
Zip Code:	Not reported
Country Code:	001
Phone:	(718) 453-9490
EMail:	Not reported
Fax Number:	Not reported
Modified By:	NRLOMBAR
Date Last Modified:	11/7/2011

Site Id:	13716
Affiliation Type:	Emergency Contact
Company Name:	CHAUNCY SUMPTER L.P.
Contact Type:	Not reported
Contact Name:	GUY
Address1:	Not reported
Address2:	Not reported
City:	Not reported
State:	NN
Zip Code:	Not reported

364 SUMPTER STREET (Continued) **A100182944**

Country Code:	999
Phone:	(718) 453-9490
EMail:	Not reported
Fax Number:	Not reported
Modified By:	MSBAPTIS
Date Last Modified:	9/26/2011
Site Id:	13716
Affiliation Type:	Facility Owner
Company Name:	CHAUNCY SUMPTER L.P.
Contact Type:	PRES
Contact Name:	JEFFERY DUNSTON
Address1:	132 RALPH AVE
Address2:	Not reported
City:	BROOKLYN
State:	NY
Zip Code:	11233
Country Code:	001
Phone:	(718) 453-9490
EMail:	Not reported
Fax Number:	Not reported
Modified By:	MSBAPTIS
Date Last Modified:	9/26/2011

Tank Info:

Tank Number:	001
Tank Id:	15446
Material Code:	0009
Common Name of Substance:	Gasoline

Equipment Records:

C03 - Pipe Location - Aboveground/Underground Combination
H00 - Tank Leak Detection - None
B01 - Tank External Protection - Painted/Asphalt Coating
F00 - Pipe External Protection - None
A00 - Tank Internal Protection - None
D01 - Pipe Type - Steel/Carbon Steel/Iron
G00 - Tank Secondary Containment - None
I05 - Overfill - Vent Whistle
J02 - Dispenser - Suction Dispenser

Tank Location:	1
Tank Type:	Steel/Carbon Steel/Iron
Tank Status:	In Service
Pipe Model:	Not reported
Install Date:	01/01/1923
Capacity Gallons:	3000
Tightness Test Method:	NN
Date Test:	Not reported
Next Test Date:	Not reported
Date Tank Closed:	Not reported
Register:	True
Modified By:	MSBAPTIS
Last Modified:	09/26/2011
Material Name:	Gasoline

124 **CON EDISON** **NY MANIFEST** **S117059263**
369 SUMPTER ST **N/A**
BROOKLYN, NY 11233

NY MANIFEST:

EPA ID:	NYP004514220
Country:	USA

Mailing Info:

Name:	CON EDISON
Contact:	CON EDISON
Address:	4 IRVING PL
Address 2:	15TH ST
City/State/Zip:	NEW YORK, NY 10003
Country:	USA
Phone:	Not reported

Manifest:

Document ID:	Not reported
Manifest Status:	Not reported
Trans1 State ID:	NJD003812047
Trans2 State ID:	Not reported
Generator Ship Date:	04/28/2014
Trans1 Recv Date:	04/28/2014
Trans2 Recv Date:	Not reported
TSD Site Recv Date:	04/29/2014
Part A Recv Date:	Not reported
Part B Recv Date:	Not reported
Generator EPA ID:	NYP004514220
Trans1 EPA ID:	Not reported
Trans2 EPA ID:	Not reported
TSDF ID:	NJD991291105
Waste Code:	Not reported
Quantity:	100
Units:	G - Gallons (liquids only)* (8.3 pounds)
Number of Containers:	1
Container Type:	TT - Cargo tank, tank trucks
Handling Method:	T Chemical, physical, or biological treatment.
Specific Gravity:	1
Year:	2014
Manifest Tracking Num:	002417850GBF
Import Ind:	N
Export Ind:	N
Discr Quantity Ind:	N
Discr Type Ind:	N
Discr Residue Ind:	N
Discr Partial Reject Ind:	N
Discr Full Reject Ind:	N
Manifest Ref Num:	Not reported
Alt Fac RCRA Id:	Not reported
Alt Fac Sign Date:	Not reported
Mgmt Method Type Code:	H110

125 NAREMY CLEANERS — **RCRA NonGen / NLR** — **1000446350**
107 CRESCENT ST — **NY MANIFEST** — **NYD986907228**
BROOKLYN, NY 11208

RCRA NonGen / NLR:

Date form received by agency:	01/01/2007
Facility name:	NAREMY CLEANERS
Facility address:	107 CRESCENT ST BROOKLYN, NY 112081617
EPA ID:	NYD986907228
Mailing address:	CRESCENT ST BROOKLYN, NY 11208
Contact:	Not reported
Contact address:	CRESCENT ST BROOKLYN, NY 11208
Contact country:	US
Contact telephone:	Not reported
Contact email:	Not reported
EPA Region:	02
Classification:	Non-Generator
Description:	Handler: Non-Generators do not presently generate hazardous waste

Owner/Operator Summary:

Owner/operator name:	GILBERTO RODRIGUEZ
Owner/operator address:	NOT REQUIRED NOT REQUIRED, WY 99999
Owner/operator country:	US
Owner/operator telephone:	(212) 555-1212
Legal status:	Private
Owner/Operator Type:	Owner
Owner/Op start date:	Not reported
Owner/Op end date:	Not reported

Owner/operator name:	GILBERTO RODRIGUEZ
Owner/operator address:	NOT REQUIRED NOT REQUIRED, WY 99999
Owner/operator country:	US
Owner/operator telephone:	(212) 555-1212
Legal status:	Private
Owner/Operator Type:	Operator
Owner/Op start date:	Not reported
Owner/Op end date:	Not reported

Handler Activities Summary:

U.S. importer of hazardous waste:	No
Mixed waste (haz. and radioactive):	No
Recycler of hazardous waste:	No
Transporter of hazardous waste:	No
Treater, storer or disposer of HW:	No
Underground injection activity:	No
On-site burner exemption:	No
Furnace exemption:	No
Used oil fuel burner:	No
Used oil processor:	No
User oil refiner:	No
Used oil fuel marketer to burner:	No
Used oil Specification marketer:	No
Used oil transfer facility:	No

NAREMY CLEANERS (Continued) **1000446350**

Used oil transporter: No

Historical Generators:
Date form received by agency: 01/01/2006
Site name: NAREMY CLEANERS
Classification: Not a generator, verified

Date form received by agency: 07/08/1999
Site name: NAREMY CLEANERS
Classification: Not a generator, verified

Date form received by agency: 07/02/1990
Site name: NAREMY CLEANERS
Classification: Large Quantity Generator

Hazardous Waste Summary:
Waste code: D002
Waste name: A WASTE WHICH HAS A PH OF LESS THAN 2 OR GREATER THAN 12.5 IS CONSIDERED TO BE A CORROSIVE HAZARDOUS WASTE. SODIUM HYDROXIDE, A CAUSTIC SOLUTION WITH A HIGH PH, IS OFTEN USED BY INDUSTRIES TO CLEAN OR DEGREASE PARTS. HYDROCHLORIC ACID, A SOLUTION WITH A LOW PH, IS USED BY MANY INDUSTRIES TO CLEAN METAL PARTS PRIOR TO PAINTING. WHEN THESE CAUSTIC OR ACID SOLUTIONS BECOME CONTAMINATED AND MUST BE DISPOSED, THE WASTE WOULD BE A CORROSIVE HAZARDOUS WASTE.

Waste code: F002
Waste name: THE FOLLOWING SPENT HALOGENATED SOLVENTS: TETRACHLOROETHYLENE, METHYLENE CHLORIDE, TRICHLOROETHYLENE, 1,1,1-TRICHLOROETHANE, CHLOROBENZENE, 1,1,2-TRICHLORO-1,2,2-TRIFLUOROETHANE, ORTHO-DICHLOROBENZENE, TRICHLOROFLUOROMETHANE, AND 1,1,2-TRICHLOROETHANE; ALL SPENT SOLVENT MIXTURES/BLENDS CONTAINING, BEFORE USE, A TOTAL OF TEN PERCENT OR MORE (BY VOLUME) OF ONE OR MORE OF THE ABOVE HALOGENATED SOLVENTS OR THOSE LISTED IN F001, F004, OR F005, AND STILL BOTTOMS FROM THE RECOVERY OF THESE SPENT SOLVENTS AND SPENT SOLVENT MIXTURES.

Violation Status: No violations found

NY MANIFEST:
EPA ID: NYD986907228
Country: USA

Mailing Info:
Name: NAREMY CLEANERS
Contact: ANTONIO QUINONES
Address: 332 CRESCENT STREET
City/State/Zip: BROOKLYN, NY 11208
Country: USA
Phone: 718-827-5992

Manifest:

Document ID: NYC2460036
Manifest Status: Completed copy
Trans1 State ID: LP3931NY
Trans2 State ID: Not reported
Generator Ship Date: 08/09/1993

NAREMY CLEANERS (Continued) **1000446350**

Trans1 Recv Date:	08/09/1993
Trans2 Recv Date:	/ /
TSD Site Recv Date:	08/09/1993
Part A Recv Date:	08/18/1993
Part B Recv Date:	08/18/1993
Generator EPA ID:	NYD986907228
Trans1 EPA ID:	ILD984908202
Trans2 EPA ID:	Not reported
TSDF ID:	NYD980785760
Waste Code:	F002 - HALO SOLV + STILL BOTTOMS FM REC OF SOLV
Quantity:	00060
Units:	P - Pounds
Number of Containers:	001
Container Type:	DM - Metal drums, barrels
Handling Method:	B Incineration, heat recovery, burning.
Specific Gravity:	100
Year:	1993

Document ID:	NYC2080113
Manifest Status:	Completed copy
Trans1 State ID:	LP3931NY
Trans2 State ID:	Not reported
Generator Ship Date:	04/15/1993
Trans1 Recv Date:	04/15/1993
Trans2 Recv Date:	/ /
TSD Site Recv Date:	04/15/1993
Part A Recv Date:	08/17/1993
Part B Recv Date:	04/23/1993
Generator EPA ID:	NYD986907228
Trans1 EPA ID:	ILD051060408
Trans2 EPA ID:	Not reported
TSDF ID:	NYD980785760
Waste Code:	F002 - HALO SOLV + STILL BOTTOMS FM REC OF SOLV
Quantity:	00195
Units:	P - Pounds
Number of Containers:	001
Container Type:	DF - Fiberboard or plastic drums (glass)
Handling Method:	B Incineration, heat recovery, burning.
Specific Gravity:	100
Year:	1993

Document ID:	NYC0873371
Manifest Status:	Completed after the designated time period for a TSDF to get a copy to the DEC
Trans1 State ID:	NYEU1732
Trans2 State ID:	Not reported
Generator Ship Date:	04/05/1991
Trans1 Recv Date:	04/05/1991
Trans2 Recv Date:	/ /
TSD Site Recv Date:	04/05/1991
Part A Recv Date:	06/10/1991
Part B Recv Date:	04/17/1991
Generator EPA ID:	NYD986907228
Trans1 EPA ID:	ILD051060408
Trans2 EPA ID:	Not reported
TSDF ID:	NYD980785760

NAREMY CLEANERS (Continued) **1000446350**

Waste Code:	F002 - HALO SOLV + STILL BOTTOMS FM REC OF SOLV
Quantity:	00180
Units:	P - Pounds
Number of Containers:	003
Container Type:	DF - Fiberboard or plastic drums (glass)
Handling Method:	B Incineration, heat recovery, burning.
Specific Gravity:	100
Waste Code:	F002 - HALO SOLV + STILL BOTTOMS FM REC OF SOLV
Quantity:	00195
Units:	P - Pounds
Number of Containers:	001
Container Type:	DF - Fiberboard or plastic drums (glass)
Handling Method:	B Incineration, heat recovery, burning.
Specific Gravity:	100
Year:	1991

Document ID:	NYC1468809
Manifest Status:	Completed copy
Trans1 State ID:	AM6252NY
Trans2 State ID:	Not reported
Generator Ship Date:	02/03/1992
Trans1 Recv Date:	02/03/1992
Trans2 Recv Date:	/ /
TSD Site Recv Date:	02/03/1992
Part A Recv Date:	02/18/1992
Part B Recv Date:	02/10/1992
Generator EPA ID:	NYD986907228
Trans1 EPA ID:	ILD051060408
Trans2 EPA ID:	Not reported
TSDF ID:	NYD980785760
Waste Code:	F002 - HALO SOLV + STILL BOTTOMS FM REC OF SOLV
Quantity:	00060
Units:	P - Pounds
Number of Containers:	001
Container Type:	DM - Metal drums, barrels
Handling Method:	B Incineration, heat recovery, burning.
Specific Gravity:	100
Year:	1992

Document ID:	NYC1514305
Manifest Status:	Completed copy
Trans1 State ID:	AM6252NY
Trans2 State ID:	Not reported
Generator Ship Date:	03/02/1992
Trans1 Recv Date:	03/02/1992
Trans2 Recv Date:	/ /
TSD Site Recv Date:	03/02/1992
Part A Recv Date:	03/18/1992
Part B Recv Date:	03/09/1992
Generator EPA ID:	NYD986907228
Trans1 EPA ID:	ILD051060408
Trans2 EPA ID:	Not reported
TSDF ID:	NYD980785760
Waste Code:	F002 - HALO SOLV + STILL BOTTOMS FM REC OF SOLV
Quantity:	00195

NAREMY CLEANERS (Continued) **1000446350**

Units: P - Pounds
Number of Containers: 001
Container Type: DF - Fiberboard or plastic drums (glass)
Handling Method: B Incineration, heat recovery, burning.
Specific Gravity: 100
Year: 1992

Document ID: NYC2293424
Manifest Status: Completed copy
Trans1 State ID: AM6252NY
Trans2 State ID: Not reported
Generator Ship Date: 05/14/1993
Trans1 Recv Date: 05/14/1993
Trans2 Recv Date: / /
TSD Site Recv Date: 05/14/1993
Part A Recv Date: / /
Part B Recv Date: 05/24/1993
Generator EPA ID: NYD986907228
Trans1 EPA ID: ILD051060408
Trans2 EPA ID: Not reported
TSDF ID: NYD980785760
Waste Code: F002 - HALO SOLV + STILL BOTTOMS FM REC OF SOLV
Quantity: 00195
Units: P - Pounds
Number of Containers: 001
Container Type: DM - Metal drums, barrels
Handling Method: B Incineration, heat recovery, burning.
Specific Gravity: 100
Year: 1993

---

125 **NAREMY DRY CLEANERS** **RCRA NonGen / NLR** **1000206130**
332 CRESCENT ST **NYD986884476**
BROOKLYN, NY 11208

RCRA NonGen / NLR:
Date form received by agency: 01/01/2007
Facility name: NAREMY DRY CLEANERS
Facility address: 332 CRESCENT ST
BROOKLYN, NY 11208
EPA ID: NYD986884476
Mailing address: CRESCENT ST
BROOKLYN, NY 11208
Contact: JULIA PACHECO
Contact address: CRESCENT ST
BROOKLYN, NY 11208
Contact country: US
Contact telephone: (718) 827-5992
Contact email: Not reported
EPA Region: 02
Classification: Non-Generator
Description: Handler: Non-Generators do not presently generate hazardous waste

Owner/Operator Summary:
Owner/operator name: JULIA PACHECO
Owner/operator address: NOT REQUIRED
NOT REQUIRED, WY 99999

NAREMY DRY CLEANERS (Continued) **1000206130**

Owner/operator country: US
Owner/operator telephone: (212) 555-1212
Legal status: Private
Owner/Operator Type: Owner
Owner/Op start date: Not reported
Owner/Op end date: Not reported

Owner/operator name: JULIA PACHECO
Owner/operator address: NOT REQUIRED
NOT REQUIRED, WY 99999
Owner/operator country: US
Owner/operator telephone: (212) 555-1212
Legal status: Private
Owner/Operator Type: Operator
Owner/Op start date: Not reported
Owner/Op end date: Not reported

Handler Activities Summary:
U.S. importer of hazardous waste: No
Mixed waste (haz. and radioactive): No
Recycler of hazardous waste: No
Transporter of hazardous waste: No
Treater, storer or disposer of HW: No
Underground injection activity: No
On-site burner exemption: No
Furnace exemption: No
Used oil fuel burner: No
Used oil processor: No
User oil refiner: No
Used oil fuel marketer to burner: No
Used oil Specification marketer: No
Used oil transfer facility: No
Used oil transporter: No

Historical Generators:
Date form received by agency: 01/01/2006
Site name: NAREMY DRY CLEANERS
Classification: Not a generator, verified

Date form received by agency: 11/24/1989
Site name: NAREMY DRY CLEANERS
Classification: Unverified

Hazardous Waste Summary:
Waste code: D000
Waste name: Not Defined

Waste code: D001
Waste name: IGNITABLE HAZARDOUS WASTES ARE THOSE WASTES WHICH HAVE A FLASHPOINT OF LESS THAN 140 DEGREES FAHRENHEIT AS DETERMINED BY A PENSKY-MARTENS CLOSED CUP FLASH POINT TESTER. ANOTHER METHOD OF DETERMINING THE FLASH POINT OF A WASTE IS TO REVIEW THE MATERIAL SAFETY DATA SHEET, WHICH CAN BE OBTAINED FROM THE MANUFACTURER OR DISTRIBUTOR OF THE MATERIAL. LACQUER THINNER IS AN EXAMPLE OF A COMMONLY USED SOLVENT WHICH WOULD BE CONSIDERED AS IGNITABLE HAZARDOUS WASTE.

NAREMY DRY CLEANERS (Continued) **1000206130**

Waste code: F002
Waste name: THE FOLLOWING SPENT HALOGENATED SOLVENTS: TETRACHLOROETHYLENE, METHYLENE CHLORIDE, TRICHLOROETHYLENE, 1,1,1-TRICHLOROETHANE, CHLOROBENZENE, 1,1,2-TRICHLORO-1,2,2-TRIFLUOROETHANE, ORTHO-DICHLOROBENZENE, TRICHLOROFLUOROMETHANE, AND 1,1,2-TRICHLOROETHANE; ALL SPENT SOLVENT MIXTURES/BLENDS CONTAINING, BEFORE USE, A TOTAL OF TEN PERCENT OR MORE (BY VOLUME) OF ONE OR MORE OF THE ABOVE HALOGENATED SOLVENTS OR THOSE LISTED IN F001, F004, OR F005, AND STILL BOTTOMS FROM THE RECOVERY OF THESE SPENT SOLVENTS AND SPENT SOLVENT MIXTURES.

Violation Status: No violations found

---

125 **EDR US Hist Auto Stat** **1015428078**
328 CRESCENT ST **N/A**
BROOKLYN, NY 11208

EDR Historical Auto Stations:

Name: CESAR AUTO REPAIR
Year: 1999
Address: 328 CRESCENT ST

Name: CESAR AUTO REPAIR
Year: 2000
Address: 328 CRESCENT ST

Name: CESAR AUTO REPAIR
Year: 2001
Address: 328 CRESCENT ST

Name: CESAR AUTO REPAIR
Year: 2002
Address: 328 CRESCENT ST

Name: CESAR AUTO REPAIR
Year: 2003
Address: 328 CRESCENT ST

---

126 **CON EDISON** **NY MANIFEST** **S117067425**
FRONT OF 224 HIGHLAND PL **N/A**
BROOKLYN, NY 11201

NY MANIFEST:
EPA ID: NYP004602520
Country: USA

Mailing Info:
Name: CON EDISON
Contact: CON EDISON
Address: 4 IRVING PL
Address 2: 15TH FL
City/State/Zip: NEW YORK, NY 10003
Country: USA
Phone: Not reported

Manifest:

CON EDISON (Continued) **S117067425**

Document ID:	Not reported
Manifest Status:	Not reported
Trans1 State ID:	NJD003812047
Trans2 State ID:	Not reported
Generator Ship Date:	07/21/2014
Trans1 Recv Date:	07/21/2014
Trans2 Recv Date:	Not reported
TSD Site Recv Date:	07/22/2014
Part A Recv Date:	Not reported
Part B Recv Date:	Not reported
Generator EPA ID:	NYP004602520
Trans1 EPA ID:	Not reported
Trans2 EPA ID:	Not reported
TSDF ID:	NJD991291105
Waste Code:	Not reported
Quantity:	50
Units:	G - Gallons (liquids only)* (8.3 pounds)
Number of Containers:	1
Container Type:	TT - Cargo tank, tank trucks
Handling Method:	T Chemical, physical, or biological treatment.
Specific Gravity:	1
Year:	2014
Manifest Tracking Num:	002614976GBF
Import Ind:	N
Export Ind:	N
Discr Quantity Ind:	N
Discr Type Ind:	N
Discr Residue Ind:	N
Discr Partial Reject Ind:	N
Discr Full Reject Ind:	N
Manifest Ref Num:	Not reported
Alt Fac RCRA Id:	Not reported
Alt Fac Sign Date:	Not reported
Mgmt Method Type Code:	H110

---

126 **CON EDISON** **NY MANIFEST** **S117067427**
FO 212 HIGHLAND PL **N/A**
BROOKLYN, NY 11208

NY MANIFEST:

EPA ID:	NYP004602546
Country:	USA

Mailing Info:

Name:	CON EDISON
Contact:	TOM TEELING
Address:	4 IRVING PLACE 15TH FLOOR
City/State/Zip:	NEW YORK, NY 10003
Country:	USA
Phone:	Not reported

Manifest:

Document ID:	Not reported
Manifest Status:	Not reported
Trans1 State ID:	NJD003812047
Trans2 State ID:	Not reported
Generator Ship Date:	07/21/2014

CON EDISON (Continued) **S117067427**

Trans1 Recv Date:	07/21/2014
Trans2 Recv Date:	Not reported
TSD Site Recv Date:	07/22/2014
Part A Recv Date:	Not reported
Part B Recv Date:	Not reported
Generator EPA ID:	NYP004602546
Trans1 EPA ID:	Not reported
Trans2 EPA ID:	Not reported
TSDF ID:	NJD991291105
Waste Code:	Not reported
Quantity:	150
Units:	G - Gallons (liquids only)* (8.3 pounds)
Number of Containers:	1
Container Type:	TT - Cargo tank, tank trucks
Handling Method:	T Chemical, physical, or biological treatment.
Specific Gravity:	1
Year:	2014
Manifest Tracking Num:	002614974GBF
Import Ind:	N
Export Ind:	N
Discr Quantity Ind:	N
Discr Type Ind:	N
Discr Residue Ind:	N
Discr Partial Reject Ind:	N
Discr Full Reject Ind:	N
Manifest Ref Num:	Not reported
Alt Fac RCRA Id:	Not reported
Alt Fac Sign Date:	Not reported
Mgmt Method Type Code:	H110

---

126 **CON EDISON** **NY MANIFEST** **S117067424**
FO 196 HIGHLAND PL **N/A**
BROOKLYN, NY 11208

NY MANIFEST:

EPA ID:	NYP004602512
Country:	USA

Mailing Info:

Name:	CON EDISON
Contact:	TOM TEELING
Address:	4 IRVING PLACE 15TH FLOOR
City/State/Zip:	NEW YORK, NY 10003
Country:	USA
Phone:	Not reported

Manifest:

Document ID:	Not reported
Manifest Status:	Not reported
Trans1 State ID:	NJD003812047
Trans2 State ID:	Not reported
Generator Ship Date:	07/21/2014
Trans1 Recv Date:	07/21/2014
Trans2 Recv Date:	Not reported
TSD Site Recv Date:	07/22/2014
Part A Recv Date:	Not reported
Part B Recv Date:	Not reported

CON EDISON (Continued) **S117067424**

Generator EPA ID:	NYP004602512
Trans1 EPA ID:	Not reported
Trans2 EPA ID:	Not reported
TSDF ID:	NJD991291105
Waste Code:	Not reported
Quantity:	100
Units:	G - Gallons (liquids only)* (8.3 pounds)
Number of Containers:	1
Container Type:	TT - Cargo tank, tank trucks
Handling Method:	T Chemical, physical, or biological treatment.
Specific Gravity:	1
Year:	2014
Manifest Tracking Num:	002614975GBF
Import Ind:	N
Export Ind:	N
Discr Quantity Ind:	N
Discr Type Ind:	N
Discr Residue Ind:	N
Discr Partial Reject Ind:	N
Discr Full Reject Ind:	N
Manifest Ref Num:	Not reported
Alt Fac RCRA Id:	Not reported
Alt Fac Sign Date:	Not reported
Mgmt Method Type Code:	H110

---

126 **AMERICAN STAIR BUILDERS INC** **FINDS** **1016395174**
190 HIGHLAND PL **N/A**
BROOKLYN, NY 11208

FINDS:

Registry ID: 110055289931

Environmental Interest/Information System

FIS (New York - Facility Information System) is New York's Department of Environmental Conservation (DEC) information system for tracking environmental facility information found across the State.

---

126 **MY BROTHERS PLACE AUTO REPAIR** **NY AST** **A100295193**
3086 FULTON STREET **N/A**
BROOKLYN, NY 11208

AST:

Region:	STATE
DEC Region:	2
Site Status:	Active
Facility Id:	2-609683
Program Type:	PBS
UTM X:	594564.08080999996
UTM Y:	4503953.2207000004
Expiration Date:	10/12/2009
Site Type:	Other

Affiliation Records:

Site Id:	59073
Affiliation Type:	Mail Contact

MY BROTHERS PLACE AUTO REPAIR (Continued) **A100295193**

Company Name:	MY BROTHERS PLACE
Contact Type:	Not reported
Contact Name:	FRANK DIAZ
Address1:	3086 FULTON STREET
Address2:	Not reported
City:	BROOKLYN
State:	NY
Zip Code:	11208
Country Code:	001
Phone:	(718) 235-8027
EMail:	Not reported
Fax Number:	Not reported
Modified By:	NRLOMBAR
Date Last Modified:	10/12/2004

Site Id:	59073
Affiliation Type:	On-Site Operator
Company Name:	MY BROTHERS PLACE AUTO REPAIR
Contact Type:	Not reported
Contact Name:	JOHNNY SANTOS
Address1:	Not reported
Address2:	Not reported
City:	Not reported
State:	NN
Zip Code:	Not reported
Country Code:	001
Phone:	(718) 235-8027
EMail:	Not reported
Fax Number:	Not reported
Modified By:	NRLOMBAR
Date Last Modified:	10/12/2004

Site Id:	59073
Affiliation Type:	Emergency Contact
Company Name:	JOHHNY SANTOS
Contact Type:	Not reported
Contact Name:	DANIEL FRIEDBERG
Address1:	Not reported
Address2:	Not reported
City:	Not reported
State:	NN
Zip Code:	Not reported
Country Code:	999
Phone:	(845) 647-7543
EMail:	Not reported
Fax Number:	Not reported
Modified By:	NRLOMBAR
Date Last Modified:	10/12/2004

Site Id:	59073
Affiliation Type:	Facility Owner
Company Name:	JOHHNY SANTOS
Contact Type:	OWNER
Contact Name:	JOHNNY SANTOS
Address1:	3093 FULTON ST
Address2:	Not reported
City:	BROOKLYN

MY BROTHERS PLACE AUTO REPAIR (Continued) **A100295193**

State:	NY
Zip Code:	11208
Country Code:	001
Phone:	(718) 277-9655
EMail:	Not reported
Fax Number:	Not reported
Modified By:	NRLOMBAR
Date Last Modified:	10/12/2004

Tank Info:

Tank Number:	001
Tank Id:	179817
Material Code:	0022
Common Name of Substance:	Waste Oil/Used Oil

Equipment Records:

C00 - Pipe Location - No Piping
F00 - Pipe External Protection - None
A00 - Tank Internal Protection - None
D00 - Pipe Type - No Piping
G00 - Tank Secondary Containment - None
J02 - Dispenser - Suction Dispenser
L00 - Piping Leak Detection - None
B00 - Tank External Protection - None
E00 - Piping Secondary Containment - None
H00 - Tank Leak Detection - None
I01 - Overfill - Float Vent Valve

Tank Location:	1
Tank Type:	Steel/Carbon Steel/Iron
Tank Status:	In Service
Pipe Model:	Not reported
Install Date:	02/20/2002
Capacity Gallons:	150
Tightness Test Method:	NN
Date Test:	Not reported
Next Test Date:	Not reported
Date Tank Closed:	Not reported
Register:	True
Modified By:	NRLOMBAR
Last Modified:	10/12/2004
Material Name:	Waste Oil/Used Oil

Tank Number:	01
Tank Id:	180407
Material Code:	0022
Common Name of Substance:	Waste Oil/Used Oil

Equipment Records:

C00 - Pipe Location - No Piping
F00 - Pipe External Protection - None
I04 - Overfill - Product Level Gauge (A/G)
A00 - Tank Internal Protection - None
D00 - Pipe Type - No Piping
G01 - Tank Secondary Containment - Diking (Aboveground)

MY BROTHERS PLACE AUTO REPAIR (Continued) **A100295193**

H99 - Tank Leak Detection - Other
J02 - Dispenser - Suction Dispenser
L00 - Piping Leak Detection - None
B00 - Tank External Protection - None
E00 - Piping Secondary Containment - None

Tank Location:	2
Tank Type:	Steel/Carbon Steel/Iron
Tank Status:	In Service
Pipe Model:	Not reported
Install Date:	01/10/2004
Capacity Gallons:	250
Tightness Test Method:	NN
Date Test:	Not reported
Next Test Date:	Not reported
Date Tank Closed:	Not reported
Register:	True
Modified By:	NRLOMBAR
Last Modified:	10/12/2004
Material Name:	Waste Oil/Used Oil

---

126 **EDR US Hist Auto Stat** **1015410665**

3086 FULTON ST **N/A**
BROOKLYN, NY 11208

EDR Historical Auto Stations:

Name:	T G AUTO BODY
Year:	1999
Address:	3086 FULTON ST
Name:	T G AUTO BODY
Year:	2000
Address:	3086 FULTON ST
Name:	VERO AUTO REPAIR CORP
Year:	2001
Address:	3086 FULTON ST
Name:	TG AUTO BODY
Year:	2002
Address:	3086 FULTON ST
Name:	DANNY AUTO REPAIR INC
Year:	2003
Address:	3086 FULTON ST
Name:	DANNYS AUTO REPAIRS
Year:	2004
Address:	3086 FULTON ST
Name:	LOPE AUTO REPAIR
Year:	2005
Address:	3086 FULTON ST
Name:	SERGIO CAR & AUTO REPAIR
Year:	2006
Address:	3086 FULTON ST
Name:	CAR & SERG AUTO REPAIR INC

(Continued) **1015410665**

Year: 2007
Address: 3086 FULTON ST

Name: M POWER AUTO TECH
Year: 2008
Address: 3086 FULTON ST

Name: CUSTOM AUTO ELECTRONIC CENTER
Year: 2009
Address: 3086 FULTON ST

Name: CARSSERG AUTO REPAIR INC
Year: 2010
Address: 3086 FULTON ST

Name: M POWER AUTO TECH
Year: 2011
Address: 3086 FULTON ST

Name: M POWER AUTOMOBILE TECH
Year: 2012
Address: 3086 FULTON ST

---

126 **EDR US Hist Auto Stat** **1015279813**
181 HIGHLAND PL **N/A**
BROOKLYN, NY 11208

EDR Historical Auto Stations:
Name: HIGHLANDS AUTO REPAIR INC
Year: 2004
Address: 181 HIGHLAND PL

Name: CARSSERG AUTO REPAIR
Year: 2012
Address: 181 HIGHLAND PL

---

126 **EDR US Hist Cleaners** **1015039583**
3082 FULTON ST **N/A**
BROOKLYN, NY 11208

EDR Historical Cleaners:
Name: FAMILY LAUNDROMAT
Year: 2008
Address: 3082 FULTON ST

Name: FAMILY LAUNDROMAT
Year: 2009
Address: 3082 FULTON ST

127 | **EDR US Hist Auto Stat** | **1015317173** | **N/A**

209 LINWOOD ST
BROOKLYN, NY 11208

EDR Historical Auto Stations:
Name: AUTO MECANICA
Year: 2003
Address: 209 LINWOOD ST

---

127 | **NY AST** | **A100292019** | **N/A**

289 ARLINGTON AVE.
289 ARLINGTON AVENUE
BROOKLYN, NY 11208

AST:
Region: STATE
DEC Region: 2
Site Status: Active
Facility Id: 2-608392
Program Type: PBS
UTM X: 594317.61441000004
UTM Y: 4503946.6448799996
Expiration Date: 02/25/2008
Site Type: Private Residence

Affiliation Records:
Site Id: 30244
Affiliation Type: Facility Owner
Company Name: CHANDROUTIE JOSEPH
Contact Type: Not reported
Contact Name: Not reported
Address1: 289 ARLINGTON AVE.
Address2: Not reported
City: BROOKLYN
State: NY
Zip Code: 11208
Country Code: 001
Phone: (718) 348-9352
EMail: Not reported
Fax Number: Not reported
Modified By: TRANSLAT
Date Last Modified: 3/4/2004

Site Id: 30244
Affiliation Type: Mail Contact
Company Name: CHANDROUTIE JOSEPH
Contact Type: Not reported
Contact Name: Not reported
Address1: 289 ARLINGTON AVENUE
Address2: APT. 1R
City: BROOKLYN
State: NY
Zip Code: 11208
Country Code: 001
Phone: (718) 348-9352
EMail: Not reported
Fax Number: Not reported
Modified By: TRANSLAT
Date Last Modified: 3/4/2004

Site Id: 30244

289 ARLINGTON AVE. (Continued) **A100292019**

Affiliation Type:	On-Site Operator
Company Name:	289 ARLINGTON AVE.
Contact Type:	Not reported
Contact Name:	C. JOSEPH
Address1:	Not reported
Address2:	Not reported
City:	Not reported
State:	NN
Zip Code:	Not reported
Country Code:	001
Phone:	(718) 348-9352
EMail:	Not reported
Fax Number:	Not reported
Modified By:	TRANSLAT
Date Last Modified:	3/4/2004

Site Id:	30244
Affiliation Type:	Emergency Contact
Company Name:	CHANDROUTIE JOSEPH
Contact Type:	Not reported
Contact Name:	MICHAEL JOSEPH
Address1:	Not reported
Address2:	Not reported
City:	Not reported
State:	NN
Zip Code:	Not reported
Country Code:	001
Phone:	(718) 348-9352
EMail:	Not reported
Fax Number:	Not reported
Modified By:	TRANSLAT
Date Last Modified:	3/4/2004

Tank Info:

Tank Number:	1
Tank Id:	65116
Material Code:	0009
Common Name of Substance:	Gasoline

Equipment Records:

A01 - Tank Internal Protection - Epoxy Liner
D01 - Pipe Type - Steel/Carbon Steel/Iron
I05 - Overfill - Vent Whistle
J02 - Dispenser - Suction Dispenser
F00 - Pipe External Protection - None
G03 - Tank Secondary Containment - Vault (w/o access)
I04 - Overfill - Product Level Gauge (A/G)
B00 - Tank External Protection - None
C01 - Pipe Location - Aboveground
H00 - Tank Leak Detection - None

Tank Location:	1
Tank Type:	Steel/Carbon Steel/Iron
Tank Status:	In Service
Pipe Model:	Not reported
Install Date:	Not reported

289 ARLINGTON AVE. (Continued) **A100292019**

Capacity Gallons:	2000
Tightness Test Method:	NN
Date Test:	Not reported
Next Test Date:	Not reported
Date Tank Closed:	Not reported
Register:	True
Modified By:	TRANSLAT
Last Modified:	03/04/2004
Material Name:	Gasoline

---

127 **NYC DEPT OF EDUCATION - P S 108K** **RCRA-SQG 1016455469**
200 LINWOOD ST **FINDS NYR000205724**
BROOKLYN, NY 11208

RCRA-SQG:

Date form received by agency:	11/26/2013
Facility name:	NYC DEPT OF EDUCATION - P S 108K
Facility address:	200 LINWOOD ST BROOKLYN, NY 11208
EPA ID:	NYR000205724
Mailing address:	THOMSON AVE LONG ISLAND CITY, NY 11101
Contact:	ALEXANDER LEMPERT
Contact address:	THOMSON AVE LONG ISLAND CITY, NY 11101
Contact country:	US
Contact telephone:	(718) 472-8501
Contact email:	ALEMPERT@NYCSCA.ORG
EPA Region:	02
Classification:	Small Small Quantity Generator
Description:	Handler: generates more than 100 and less than 1000 kg of hazardous waste during any calendar month and accumulates less than 6000 kg of hazardous waste at any time; or generates 100 kg or less of hazardous waste during any calendar month, and accumulates more than 1000 kg of hazardous waste at any time

Owner/Operator Summary:

Owner/operator name:	NYC DEPT OF SCHOOL FACILITIES
Owner/operator address:	Not reported Not reported
Owner/operator country:	US
Owner/operator telephone:	Not reported
Legal status:	Municipal
Owner/Operator Type:	Operator
Owner/Op start date:	01/16/1895
Owner/Op end date:	Not reported

Owner/operator name:	NYC DEPT OF EDUCATION
Owner/operator address:	THOMSON AVE LONG ISLAND CITY, NY 11101
Owner/operator country:	US
Owner/operator telephone:	(718) 472-8501
Legal status:	Municipal
Owner/Operator Type:	Owner
Owner/Op start date:	01/16/1895
Owner/Op end date:	Not reported

NYC DEPT OF EDUCATION - P S 108K (Continued) **1016455469**

Handler Activities Summary:
- U.S. importer of hazardous waste: No
- Mixed waste (haz. and radioactive): No
- Recycler of hazardous waste: No
- Transporter of hazardous waste: No
- Treater, storer or disposer of HW: No
- Underground injection activity: No
- On-site burner exemption: No
- Furnace exemption: No
- Used oil fuel burner: No
- Used oil processor: No
- User oil refiner: No
- Used oil fuel marketer to burner: No
- Used oil Specification marketer: No
- Used oil transfer facility: No
- Used oil transporter: No

Hazardous Waste Summary:
- Waste code: B004
- Waste name: B004

- Waste code: B007
- Waste name: B007

- Violation Status: No violations found

FINDS:

- Registry ID: 110056505900

Environmental Interest/Information System

RCRAInfo is a national information system that supports the Resource Conservation and Recovery Act (RCRA) program through the tracking of events and activities related to facilities that generate, transport, and treat, store, or dispose of hazardous waste. RCRAInfo allows RCRA program staff to track the notification, permit, compliance, and corrective action activities required under RCRA.

---

127 **PUBLIC SCHOOL 108 - BROOKLYN (K108)** **NY AST** **A100173621**
200 LINWOOD STREET **N/A**
BROOKLYN, NY 11208

AST:
- Region: STATE
- DEC Region: 2
- Site Status: Active
- Facility Id: 2-604862
- Program Type: PBS
- UTM X: 594316.21414000005
- UTM Y: 4503889.8547299998
- Expiration Date: 12/04/2015
- Site Type: School

Affiliation Records:
- Site Id: 26731
- Affiliation Type: Facility Owner
- Company Name: NEW YORK CITY DEPT. OF EDUCATION

PUBLIC SCHOOL 108 - BROOKLYN (K108) (Continued) **A100173621**

Contact Type:	MGR, FUEL DIVISION
Contact Name:	MUNENDRA SHARMA
Address1:	44-36 VERNON BOULEVARD
Address2:	Not reported
City:	LONG ISLAND CITY
State:	NY
Zip Code:	11101
Country Code:	001
Phone:	(718) 349-5738
EMail:	Not reported
Fax Number:	Not reported
Modified By:	MSBAPTIS
Date Last Modified:	9/12/2014

Site Id:	26731
Affiliation Type:	Mail Contact
Company Name:	NEW YORK CITY DEPT. OF EDUCATION
Contact Type:	Not reported
Contact Name:	MUNENDRA SHARMA
Address1:	FIELD OPERATIONS-FUEL DIVISION
Address2:	44-36 VERNON BOULEVARD
City:	LONG ISLAND CITY
State:	NY
Zip Code:	11101
Country Code:	001
Phone:	(718) 349-5738
EMail:	MSHARMA@SCHOOLS.NYC.GOV
Fax Number:	Not reported
Modified By:	MSBAPTIS
Date Last Modified:	5/10/2011

Site Id:	26731
Affiliation Type:	On-Site Operator
Company Name:	PUBLIC SCHOOL 108 - BROOKLYN (K108)
Contact Type:	Not reported
Contact Name:	PLANT OPERATIONS
Address1:	Not reported
Address2:	Not reported
City:	Not reported
State:	NN
Zip Code:	Not reported
Country Code:	001
Phone:	(718) 349-5400
EMail:	Not reported
Fax Number:	Not reported
Modified By:	KXTANG
Date Last Modified:	11/23/2005

Site Id:	26731
Affiliation Type:	Emergency Contact
Company Name:	NEW YORK CITY DEPT. OF EDUCATION
Contact Type:	Not reported
Contact Name:	SCHOOL SAFETY
Address1:	Not reported
Address2:	Not reported
City:	Not reported
State:	NN

PUBLIC SCHOOL 108 - BROOKLYN (K108) (Continued) **A100173621**

Zip Code:	Not reported
Country Code:	999
Phone:	(718) 935-3300
EMail:	Not reported
Fax Number:	Not reported
Modified By:	GDBREEN
Date Last Modified:	10/18/2013

Tank Info:

Tank Number:	001
Tank Id:	59027
Material Code:	0001
Common Name of Substance:	#2 Fuel Oil (On-Site Consumption)

Equipment Records:

B01 - Tank External Protection - Painted/Asphalt Coating
I02 - Overfill - High Level Alarm
I04 - Overfill - Product Level Gauge (A/G)
A00 - Tank Internal Protection - None
D01 - Pipe Type - Steel/Carbon Steel/Iron
G02 - Tank Secondary Containment - Vault (w/access)
J02 - Dispenser - Suction Dispenser
L00 - Piping Leak Detection - None
C01 - Pipe Location - Aboveground
E00 - Piping Secondary Containment - None
F01 - Pipe External Protection - Painted/Asphalt Coating
H00 - Tank Leak Detection - None
K00 - Spill Prevention - None

Tank Location:	3
Tank Type:	Steel/Carbon Steel/Iron
Tank Status:	In Service
Pipe Model:	Not reported
Install Date:	09/01/2000
Capacity Gallons:	3000
Tightness Test Method:	NN
Date Test:	Not reported
Next Test Date:	Not reported
Date Tank Closed:	Not reported
Register:	True
Modified By:	KXTANG
Last Modified:	11/23/2005
Material Name:	#2 Fuel Oil (On-Site Consumption)

Tank Number:	002
Tank Id:	59028
Material Code:	0001
Common Name of Substance:	#2 Fuel Oil (On-Site Consumption)

Equipment Records:

A00 - Tank Internal Protection - None
D01 - Pipe Type - Steel/Carbon Steel/Iron
G02 - Tank Secondary Containment - Vault (w/access)
J02 - Dispenser - Suction Dispenser
B01 - Tank External Protection - Painted/Asphalt Coating

PUBLIC SCHOOL 108 - BROOKLYN (K108) (Continued) **A100173621**

I02 - Overfill - High Level Alarm
I04 - Overfill - Product Level Gauge (A/G)
L00 - Piping Leak Detection - None
C01 - Pipe Location - Aboveground
E00 - Piping Secondary Containment - None
F01 - Pipe External Protection - Painted/Asphalt Coating
H00 - Tank Leak Detection - None
K00 - Spill Prevention - None

Tank Location:	3
Tank Type:	Steel/Carbon Steel/Iron
Tank Status:	In Service
Pipe Model:	Not reported
Install Date:	09/01/2000
Capacity Gallons:	3000
Tightness Test Method:	NN
Date Test:	Not reported
Next Test Date:	Not reported
Date Tank Closed:	Not reported
Register:	True
Modified By:	KXTANG
Last Modified:	11/23/2005
Material Name:	#2 Fuel Oil (On-Site Consumption)

---

128 **OUR LADY OF LOURDES RECTORY** **NY AST** **U003388853**
11 DE SALES PLACE **NY HIST AST** **N/A**
BROOKLYN, NY 11207

AST:

Region:	STATE
DEC Region:	2
Site Status:	Inactive
Facility Id:	2-281999
Program Type:	PBS
UTM X:	592452.13396000001
UTM Y:	4503830.7088000001
Expiration Date:	08/24/1997
Site Type:	Other

Affiliation Records:

Site Id:	12390
Affiliation Type:	Facility Owner
Company Name:	OUR LADY OF LOURDES CHURCH
Contact Type:	Not reported
Contact Name:	Not reported
Address1:	11 DESALES PL
Address2:	Not reported
City:	BROOKLYN
State:	NY
Zip Code:	11207
Country Code:	001
Phone:	(718) 452-2260
EMail:	Not reported
Fax Number:	Not reported
Modified By:	TRANSLAT
Date Last Modified:	3/4/2004

Site Id:	12390
Affiliation Type:	Mail Contact

OUR LADY OF LOURDES RECTORY (Continued) **U003388853**

Company Name:	OUR LADY OF LOURDES CHURCH
Contact Type:	Not reported
Contact Name:	REV. JESSAIT ROSA
Address1:	11 DESALES PL
Address2:	Not reported
City:	BROOKLYN
State:	NY
Zip Code:	11207
Country Code:	001
Phone:	(718) 452-2260
EMail:	Not reported
Fax Number:	Not reported
Modified By:	TRANSLAT
Date Last Modified:	3/4/2004

Site Id:	12390
Affiliation Type:	On-Site Operator
Company Name:	OUR LADY OF LOURDES RECTORY
Contact Type:	Not reported
Contact Name:	REV JOSEPH ROSA
Address1:	Not reported
Address2:	Not reported
City:	Not reported
State:	NN
Zip Code:	Not reported
Country Code:	001
Phone:	(718) 452-2260
EMail:	Not reported
Fax Number:	Not reported
Modified By:	TRANSLAT
Date Last Modified:	3/4/2004

Site Id:	12390
Affiliation Type:	Emergency Contact
Company Name:	OUR LADY OF LOURDES CHURCH
Contact Type:	Not reported
Contact Name:	REV JOSEPH ROSA
Address1:	Not reported
Address2:	Not reported
City:	Not reported
State:	NN
Zip Code:	Not reported
Country Code:	001
Phone:	(718) 452-2260
EMail:	Not reported
Fax Number:	Not reported
Modified By:	TRANSLAT
Date Last Modified:	3/4/2004

Tank Info:

Tank Number:	001
Tank Id:	14760
Material Code:	0001
Common Name of Substance:	#2 Fuel Oil (On-Site Consumption)

OUR LADY OF LOURDES RECTORY (Continued) **U003388853**

Equipment Records:

B00 - Tank External Protection - None
H00 - Tank Leak Detection - None
C00 - Pipe Location - No Piping
F00 - Pipe External Protection - None
I04 - Overfill - Product Level Gauge (A/G)
A00 - Tank Internal Protection - None
D01 - Pipe Type - Steel/Carbon Steel/Iron
G00 - Tank Secondary Containment - None

Tank Location:	3
Tank Type:	Steel/Carbon Steel/Iron
Tank Status:	Tank Converted to Non-Regulated Use
Pipe Model:	Not reported
Install Date:	Not reported
Capacity Gallons:	3000
Tightness Test Method:	NN
Date Test:	Not reported
Next Test Date:	Not reported
Date Tank Closed:	06/06/2003
Register:	True
Modified By:	TRANSLAT
Last Modified:	03/04/2004
Material Name:	#2 Fuel Oil (On-Site Consumption)

HIST AST:

PBS Number:	2-281999
SWIS Code:	6101
Operator:	REV JOSEPH ROSA
Facility Phone:	(718) 452-2260
Facility Addr2:	11 DE SALES PLACE
Facility Type:	OTHER
Emergency:	REV JOSEPH ROSA
Emergency Tel:	(718) 452-2260
Old PBSNO:	Not reported
Date Inspected:	Not reported
Inspector:	Not reported
Result of Inspection:	Not reported
Owner Name:	OUR LADY OF LOURDES CHURCH
Owner Address:	11 DESALES PL
Owner City,St,Zip:	BROOKLYN, NY 11207
Federal ID:	Not reported
Owner Tel:	(718) 452-2260
Owner Type:	Not reported
Owner Subtype:	Not reported
Mailing Contact:	REV. JESSAIT ROSA
Mailing Name:	OUR LADY OF LOURDES CHURCH
Mailing Address:	11 DESALES PL
Mailing Address 2:	Not reported
Mailing City,St,Zip:	BROOKLYN, NY 11207
Mailing Telephone:	(718) 452-2260
Owner Mark:	First Owner
Facility Status:	1 - Active PBS facility, i.e. total capacity of the PBS tanks is greater than 1,100 gallons, regardless if Subpart 360-14 tanks exist or not at the facility.
Certification Flag:	False
Certification Date:	07/02/1992

OUR LADY OF LOURDES RECTORY (Continued) **U003388853**

Expiration:	08/24/1997
Renew Flag:	False
Renew Date:	Not reported
Total Capacity:	3000
FAMT:	True
Facility Screen:	No Missing Data
Owner Screen:	Minor Data Missing
Tank Screen:	Minor Data Missing
Dead Letter:	False
CBS Number:	Not reported
Town or City:	NEW YORK CITY
County Code:	61
Town or City Code:	01
Region:	2

Tank ID:	001
Tank Location:	ABOVEGROUND ON SADDLES LEGS, STILTS, RACK, OR CRADLE
Tank Status:	In Service
Install Date:	Not reported
Capacity (Gal):	3000
Product Stored:	NOS 1,2, OR 4 FUEL OIL
Tank Type:	Steel/carbon steel
Tank Internal:	Not reported
Tank External:	Not reported
Pipe Location:	Not reported
Pipe Type:	STEEL/IRON
Pipe Internal:	Not reported
Pipe External:	Not reported
Tank Containment:	None
Leak Detection:	0
Overfill Protection:	4
Dispenser Method:	Gravity
Date Tested:	Not reported
Next Test Date:	Not reported
Missing Data for Tank:	Minor Data Missing
Date Closed:	Not reported
Test Method:	Not reported
Deleted:	False
Updated:	False
SPDES Number:	Not reported
Lat/Long:	Not reported

---

129 **MTA NYCT - FULTON ESSEX SUBSTATION** **FINDS** **1014816119**
3036 FULTON ST **N/A**
BROOKLYN, NY 11208

FINDS:

Registry ID: 110043306570

Environmental Interest/Information System
RCRAInfo is a national information system that supports the Resource Conservation and Recovery Act (RCRA) program through the tracking of events and activities related to facilities that generate, transport, and treat, store, or dispose of hazardous waste. RCRAInfo allows RCRA program staff to track the notification, permit, compliance, and corrective action activities required under RCRA.

129 **MTA NYCT - FULTON ESSEX SUBSTATION** **RCRA-SQG** **1014399932**
3036 FULTON ST **NYR000180224**
BROOKLYN, NY 11208

RCRA-SQG:

Date form received by agency:	01/31/2011
Facility name:	MTA NYCT - FULTON ESSEX SUBSTATION
Facility address:	3036 FULTON ST BROOKLYN, NY 11208
EPA ID:	NYR000180224
Mailing address:	BROADWAY 5TH FLOOR 503 NEW YORK, NY 10004
Contact:	GERALD LEZEAU
Contact address:	BROADWAY 5TH FLOOR 503 NEW YORK, NY 10004
Contact country:	US
Contact telephone:	(646) 252-3535
Contact email:	GERALD.LEZEAU@NYCT.COM
EPA Region:	02
Classification:	Small Small Quantity Generator
Description:	Handler: generates more than 100 and less than 1000 kg of hazardous waste during any calendar month and accumulates less than 6000 kg of hazardous waste at any time; or generates 100 kg or less of hazardous waste during any calendar month, and accumulates more than 1000 kg of hazardous waste at any time

Owner/Operator Summary:

Owner/operator name:	MTA NYCT
Owner/operator address:	Not reported Not reported
Owner/operator country:	US
Owner/operator telephone:	Not reported
Legal status:	State
Owner/Operator Type:	Operator
Owner/Op start date:	03/01/1968
Owner/Op end date:	Not reported

Owner/operator name:	MTA NYCT
Owner/operator address:	BROADWAY 5TH FLOOR 503 NEW YORK, NY 10004
Owner/operator country:	US
Owner/operator telephone:	(646) 252-3535
Legal status:	State
Owner/Operator Type:	Owner
Owner/Op start date:	03/01/1968
Owner/Op end date:	Not reported

Handler Activities Summary:

U.S. importer of hazardous waste:	No
Mixed waste (haz. and radioactive):	No
Recycler of hazardous waste:	No
Transporter of hazardous waste:	No
Treater, storer or disposer of HW:	No
Underground injection activity:	No
On-site burner exemption:	No
Furnace exemption:	No
Used oil fuel burner:	No
Used oil processor:	No

MTA NYCT - FULTON ESSEX SUBSTATION (Continued) **1014399932**

User oil refiner: No
Used oil fuel marketer to burner: No
Used oil Specification marketer: No
Used oil transfer facility: No
Used oil transporter: No

Hazardous Waste Summary:
Waste code: D008
Waste name: LEAD

Violation Status: No violations found

---

129 **MTA NYCT - FULTON ESSEX SUBSTATION** **NY MANIFEST** **S112141271**
3036 FULTON ST **N/A**
BROOKLYN, NY 11208

NY MANIFEST:
EPA ID: NYR000180224
Country: USA

Mailing Info:
Name: MTA NYCT - FULTON ESSEX SUBSTATION
Contact: NYCTA
Address: 2 BROADWAY RM A27.72
City/State/Zip: NEW YORK, NY 10004
Country: USA
Phone: 646-252-5771

Manifest:

Document ID: Not reported
Manifest Status: Not reported
Trans1 State ID: NJ0000027193
Trans2 State ID: Not reported
Generator Ship Date: 06/04/2012
Trans1 Recv Date: 06/04/2012
Trans2 Recv Date: Not reported
TSD Site Recv Date: 06/04/2012
Part A Recv Date: Not reported
Part B Recv Date: Not reported
Generator EPA ID: NYR000180224
Trans1 EPA ID: Not reported
Trans2 EPA ID: Not reported
TSDF ID: NJD002200046
Waste Code: Not reported
Quantity: 85.0
Units: P - Pounds
Number of Containers: 1.0
Container Type: DM - Metal drums, barrels
Handling Method: R Material recovery of more than 75 percent of the total material.
Specific Gravity: 1.0
Year: 2012
Manifest Tracking Num: 009205263JJK
Import Ind: N
Export Ind: N
Discr Quantity Ind: N
Discr Type Ind: N
Discr Residue Ind: N

MTA NYCT - FULTON ESSEX SUBSTATION (Continued) **S112141271**

Discr Partial Reject Ind: N
Discr Full Reject Ind: N
Manifest Ref Num: Not reported
Alt Fac RCRA Id: Not reported
Alt Fac Sign Date: Not reported
Mgmt Method Type Code: H141

---

129 **MUNDO SHOES & FASHION** **US AIRS** **1007759181**
3041 FULTON ST **N/A**
BROOKLYN, NY 11208

AIRS (AFS):

Airs Minor Details:
EPA plant ID: 110043430052
Plant name: MUNDO SHOES & FASHION
Plant address: 3041 FULTON ST
BROOKLYN, NY 11208
County: KINGS
Region code: 02
Dunn & Bradst #: Not reported
Air quality cntrl region: 043
Sic code: 2449
Sic code desc: WOOD CONTAINERS, NEC
North Am. industrial classf: 321920
NAIC code description: Wood Container and Pallet Manufacturing
Default compliance status: IN COMPLIANCE WITH PROCEDURAL REQUIREMENTS
Default classification: POTENTIAL UNCONTROLLED EMISSIONS < 100 TONS/YEAR
Govt facility: ALL OTHER FACILITIES NOT OWNED OR OPERATED BY A FEDERAL, STATE, OR LOCAL GOVERNMENT
Current HPV: Not reported

Compliance and Enforcement Major Issues:
Air program: Not reported
National action type: Not reported
Date achieved: Not reported
Penalty amount: Not reported

Historical Compliance Minor Sources:
State compliance status: IN COMPLIANCE WITH PROCEDURAL REQUIREMENTS
Hist compliance date: 1402
Air prog code hist file: SIP SOURCE

State compliance status: IN COMPLIANCE WITH PROCEDURAL REQUIREMENTS
Hist compliance date: 1303
Air prog code hist file: SIP SOURCE

State compliance status: IN COMPLIANCE WITH PROCEDURAL REQUIREMENTS
Hist compliance date: 1301
Air prog code hist file: SIP SOURCE

State compliance status: IN COMPLIANCE WITH PROCEDURAL REQUIREMENTS
Hist compliance date: 1202
Air prog code hist file: SIP SOURCE

MUNDO SHOES & FASHION (Continued) **1007759181**

State compliance status: IN COMPLIANCE WITH PROCEDURAL REQUIREMENTS
Hist compliance date: 1104
Air prog code hist file: SIP SOURCE

State compliance status: IN COMPLIANCE WITH PROCEDURAL REQUIREMENTS
Hist compliance date: 1403
Air prog code hist file: SIP SOURCE

State compliance status: IN COMPLIANCE WITH PROCEDURAL REQUIREMENTS
Hist compliance date: 1401
Air prog code hist file: SIP SOURCE

State compliance status: IN COMPLIANCE WITH PROCEDURAL REQUIREMENTS
Hist compliance date: 1304
Air prog code hist file: SIP SOURCE

State compliance status: IN COMPLIANCE WITH PROCEDURAL REQUIREMENTS
Hist compliance date: 1302
Air prog code hist file: SIP SOURCE

State compliance status: IN COMPLIANCE WITH PROCEDURAL REQUIREMENTS
Hist compliance date: 1204
Air prog code hist file: SIP SOURCE

State compliance status: IN COMPLIANCE WITH PROCEDURAL REQUIREMENTS
Hist compliance date: 1203
Air prog code hist file: SIP SOURCE

State compliance status: IN COMPLIANCE WITH PROCEDURAL REQUIREMENTS
Hist compliance date: 1201
Air prog code hist file: SIP SOURCE

Compliance & Violation Data by Minor Sources:
Air program code: SIP SOURCE
Plant air program pollutant: Not reported
Default pollutant classification: POTENTIAL UNCONTROLLED EMISSIONS < 100 TONS/YEAR
Def. poll. compliance status: IN COMPLIANCE WITH PROCEDURAL REQUIREMENTS
Def. attainment/non attnmnt: ATTAINMENT AREA FOR GIVEN POLLUTANT
Repeat violator date: Not reported
Turnover compliance: Not reported

---

129 **MUNDO SHOES & FASHION** **FINDS** **1016066755**
3041 FULTON ST **N/A**
BROOKLYN, NY 11208

FINDS:

Registry ID: 110019215936

Environmental Interest/Information System
AFS (Aerometric Information Retrieval System (AIRS) Facility Subsystem) replaces the former Compliance Data System (CDS), the National Emission Data System (NEDS), and the Storage and Retrieval of Aerometric Data (SAROAD). AIRS is the national repository for information concerning airborne pollution in the United States. AFS is used to track emissions and compliance data from industrial plants. AFS data are utilized by states to prepare State Implementation Plans

MUNDO SHOES & FASHION (Continued) **1016066755**

to comply with regulatory programs and by EPA as an input for the estimation of total national emissions. AFS is undergoing a major redesign to support facility operating permits required under Title V of the Clean Air Act.

FIS (New York - Facility Information System) is New York's Department of Environmental Conservation (DEC) information system for tracking environmental facility information found across the State.

---

129 **NYCTA - ESSEX STREET FIELD OFFICE** **RCRA NonGen / NLR** **1004763000**
3046 FULTON ST **FINDS** **NYR000102608**
BROOKLYN, NY 11208 **NY MANIFEST**

RCRA NonGen / NLR:

Date form received by agency:	01/01/2007
Facility name:	NYCTA - ESSEX STREET FIELD OFFICE
Facility address:	3046 FULTON ST BROOKLYN, NY 11208
EPA ID:	NYR000102608
Mailing address:	JAY ST ROOM 819 BROOKLYN, NY 11201
Contact:	JAMES CRANDALL
Contact address:	JAY ST ROOM 819 BROOKLYN, NY 11201
Contact country:	US
Contact telephone:	(718) 243-4581
Contact email:	Not reported
EPA Region:	02
Classification:	Non-Generator
Description:	Handler: Non-Generators do not presently generate hazardous waste

Owner/Operator Summary:

Owner/operator name:	NEW YORK CITY TRANSIT
Owner/operator address:	370 JAY ST ROOM 819 BROOKLYN, NY 11201
Owner/operator country:	US
Owner/operator telephone:	(718) 243-4581
Legal status:	Other
Owner/Operator Type:	Owner
Owner/Op start date:	01/01/2001
Owner/Op end date:	Not reported

Owner/operator name:	NEW YORK CITY TRANSIT
Owner/operator address:	370 JAY ST ROOM 819 BROOKLYN, NY 11201
Owner/operator country:	US
Owner/operator telephone:	(718) 243-4581
Legal status:	Other
Owner/Operator Type:	Operator
Owner/Op start date:	01/01/2001
Owner/Op end date:	Not reported

Handler Activities Summary:

U.S. importer of hazardous waste:	No
Mixed waste (haz. and radioactive):	No
Recycler of hazardous waste:	No

NYCTA - ESSEX STREET FIELD OFFICE (Continued) **1004763000**

Transporter of hazardous waste:	No
Treater, storer or disposer of HW:	No
Underground injection activity:	No
On-site burner exemption:	No
Furnace exemption:	No
Used oil fuel burner:	No
Used oil processor:	No
User oil refiner:	No
Used oil fuel marketer to burner:	No
Used oil Specification marketer:	No
Used oil transfer facility:	No
Used oil transporter:	No

Historical Generators:

Date form received by agency: 01/01/2006
Site name: NYCTA - ESSEX STREET FIELD OFFICE
Classification: Not a generator, verified

Date form received by agency: 12/07/2001
Site name: NYCTA - ESSEX STREET FIELD OFFICE
Classification: Small Quantity Generator

Hazardous Waste Summary:

Waste code: D001
Waste name: IGNITABLE HAZARDOUS WASTES ARE THOSE WASTES WHICH HAVE A FLASHPOINT OF LESS THAN 140 DEGREES FAHRENHEIT AS DETERMINED BY A PENSKY-MARTENS CLOSED CUP FLASH POINT TESTER. ANOTHER METHOD OF DETERMINING THE FLASH POINT OF A WASTE IS TO REVIEW THE MATERIAL SAFETY DATA SHEET, WHICH CAN BE OBTAINED FROM THE MANUFACTURER OR DISTRIBUTOR OF THE MATERIAL. LACQUER THINNER IS AN EXAMPLE OF A COMMONLY USED SOLVENT WHICH WOULD BE CONSIDERED AS IGNITABLE HAZARDOUS WASTE.

Waste code: U154
Waste name: METHANOL (I)

Waste code: U227
Waste name: ETHANE, 1,1,2-TRICHLORO-

Violation Status: No violations found

FINDS:

Registry ID: 110012260301

Environmental Interest/Information System

RCRAInfo is a national information system that supports the Resource Conservation and Recovery Act (RCRA) program through the tracking of events and activities related to facilities that generate, transport, and treat, store, or dispose of hazardous waste. RCRAInfo allows RCRA program staff to track the notification, permit, compliance, and corrective action activities required under RCRA.

NY MANIFEST:

EPA ID: NYR000102608
Country: USA

NYCTA - ESSEX STREET FIELD OFFICE (Continued) **1004763000**

Mailing Info:

Name:	NYCTA ESSEX ST FIELD OFFICE
Contact:	THOMAS MURPHY
Address:	370 JAY STREET RM 819
City/State/Zip:	BROOKLYN, NY 11201
Country:	USA
Phone:	718-243-5366

Manifest:

Document ID:	Not reported
Manifest Status:	Not reported
Trans1 State ID:	NJ0000027193
Trans2 State ID:	Not reported
Generator Ship Date:	08/23/2011
Trans1 Recv Date:	08/23/2011
Trans2 Recv Date:	Not reported
TSD Site Recv Date:	08/23/2011
Part A Recv Date:	Not reported
Part B Recv Date:	Not reported
Generator EPA ID:	NYR000102608
Trans1 EPA ID:	Not reported
Trans2 EPA ID:	Not reported
TSDF ID:	NJD002200046
Waste Code:	Not reported
Quantity:	100.0
Units:	P - Pounds
Number of Containers:	1.0
Container Type:	DM - Metal drums, barrels
Handling Method:	T Chemical, physical, or biological treatment.
Specific Gravity:	1.0
Year:	2011
Manifest Tracking Num:	006874351JJK
Import Ind:	N
Export Ind:	N
Discr Quantity Ind:	N
Discr Type Ind:	N
Discr Residue Ind:	N
Discr Partial Reject Ind:	N
Discr Full Reject Ind:	N
Manifest Ref Num:	Not reported
Alt Fac RCRA Id:	Not reported
Alt Fac Sign Date:	Not reported
Mgmt Method Type Code:	H111

Document ID:	Not reported
Manifest Status:	Not reported
Trans1 State ID:	NJ0000027193
Trans2 State ID:	Not reported
Generator Ship Date:	08/23/2011
Trans1 Recv Date:	08/23/2011
Trans2 Recv Date:	Not reported
TSD Site Recv Date:	08/23/2011
Part A Recv Date:	Not reported
Part B Recv Date:	Not reported

NYCTA - ESSEX STREET FIELD OFFICE (Continued) **1004763000**

Generator EPA ID:	NYR000102608
Trans1 EPA ID:	Not reported
Trans2 EPA ID:	Not reported
TSDF ID:	NJD002200046
Waste Code:	Not reported
Quantity:	40.0
Units:	P - Pounds
Number of Containers:	1.0
Container Type:	DM - Metal drums, barrels
Handling Method:	T Chemical, physical, or biological treatment.
Specific Gravity:	1.0
Year:	2011
Manifest Tracking Num:	006874351JJK
Import Ind:	N
Export Ind:	N
Discr Quantity Ind:	N
Discr Type Ind:	N
Discr Residue Ind:	N
Discr Partial Reject Ind:	N
Discr Full Reject Ind:	N
Manifest Ref Num:	Not reported
Alt Fac RCRA Id:	Not reported
Alt Fac Sign Date:	Not reported
Mgmt Method Type Code:	H141

Document ID:	Not reported
Manifest Status:	Not reported
Trans1 State ID:	NJ0000027193
Trans2 State ID:	Not reported
Generator Ship Date:	10/16/2012
Trans1 Recv Date:	10/16/2012
Trans2 Recv Date:	Not reported
TSD Site Recv Date:	10/16/2012
Part A Recv Date:	Not reported
Part B Recv Date:	Not reported
Generator EPA ID:	NYR000102608
Trans1 EPA ID:	Not reported
Trans2 EPA ID:	Not reported
TSDF ID:	NJD002200046
Waste Code:	Not reported
Quantity:	80.0
Units:	P - Pounds
Number of Containers:	1.0
Container Type:	DM - Metal drums, barrels
Handling Method:	T Chemical, physical, or biological treatment.
Specific Gravity:	1.0
Year:	2012
Manifest Tracking Num:	008921448JJK
Import Ind:	N
Export Ind:	N
Discr Quantity Ind:	N
Discr Type Ind:	N
Discr Residue Ind:	N
Discr Partial Reject Ind:	N
Discr Full Reject Ind:	N
Manifest Ref Num:	Not reported

NYCTA - ESSEX STREET FIELD OFFICE (Continued) **1004763000**

Alt Fac RCRA Id:	Not reported
Alt Fac Sign Date:	Not reported
Mgmt Method Type Code:	H141

Document ID:	Not reported
Manifest Status:	Not reported
Trans1 State ID:	NJ0000027193
Trans2 State ID:	Not reported
Generator Ship Date:	10/16/2012
Trans1 Recv Date:	10/16/2012
Trans2 Recv Date:	Not reported
TSD Site Recv Date:	10/16/2012
Part A Recv Date:	Not reported
Part B Recv Date:	Not reported
Generator EPA ID:	NYR000102608
Trans1 EPA ID:	Not reported
Trans2 EPA ID:	Not reported
TSDF ID:	NJD002200046
Waste Code:	Not reported
Quantity:	70.0
Units:	P - Pounds
Number of Containers:	1.0
Container Type:	DM - Metal drums, barrels
Handling Method:	T Chemical, physical, or biological treatment.
Specific Gravity:	1.0
Year:	2012
Manifest Tracking Num:	008921448JJK
Import Ind:	N
Export Ind:	N
Discr Quantity Ind:	N
Discr Type Ind:	N
Discr Residue Ind:	N
Discr Partial Reject Ind:	N
Discr Full Reject Ind:	N
Manifest Ref Num:	Not reported
Alt Fac RCRA Id:	Not reported
Alt Fac Sign Date:	Not reported
Mgmt Method Type Code:	H141

Document ID:	Not reported
Manifest Status:	Not reported
Trans1 State ID:	NJ0000027193
Trans2 State ID:	Not reported
Generator Ship Date:	10/16/2012
Trans1 Recv Date:	10/16/2012
Trans2 Recv Date:	Not reported
TSD Site Recv Date:	10/16/2012
Part A Recv Date:	Not reported
Part B Recv Date:	Not reported
Generator EPA ID:	NYR000102608
Trans1 EPA ID:	Not reported
Trans2 EPA ID:	Not reported
TSDF ID:	NJD002200046
Waste Code:	Not reported
Quantity:	90.0

NYCTA - ESSEX STREET FIELD OFFICE (Continued) **1004763000**

Units:	P - Pounds
Number of Containers:	1.0
Container Type:	DM - Metal drums, barrels
Handling Method:	T Chemical, physical, or biological treatment.
Specific Gravity:	1.0
Year:	2012
Manifest Tracking Num:	008921448JJK
Import Ind:	N
Export Ind:	N
Discr Quantity Ind:	N
Discr Type Ind:	N
Discr Residue Ind:	N
Discr Partial Reject Ind:	N
Discr Full Reject Ind:	N
Manifest Ref Num:	Not reported
Alt Fac RCRA Id:	Not reported
Alt Fac Sign Date:	Not reported
Mgmt Method Type Code:	H111

Document ID:	NJA4149359
Manifest Status:	Not reported
Trans1 State ID:	H10376
Trans2 State ID:	H10376
Generator Ship Date:	09/27/2002
Trans1 Recv Date:	09/27/2002
Trans2 Recv Date:	09/27/2002
TSD Site Recv Date:	09/30/2002
Part A Recv Date:	Not reported
Part B Recv Date:	Not reported
Generator EPA ID:	NYR000102608
Trans1 EPA ID:	NJD003812047
Trans2 EPA ID:	NJD003812047
TSDF ID:	NJD002200046
Waste Code:	D001 - NON-LISTED IGNITABLE WASTES
Quantity:	00074
Units:	G - Gallons (liquids only)* (8.3 pounds)
Number of Containers:	001
Container Type:	CF - Fiber or plastic boxes, cartons
Handling Method:	B Incineration, heat recovery, burning.
Specific Gravity:	01.00
Waste Code:	D001 - NON-LISTED IGNITABLE WASTES
Quantity:	00055
Units:	G - Gallons (liquids only)* (8.3 pounds)
Number of Containers:	001
Container Type:	DM - Metal drums, barrels
Handling Method:	B Incineration, heat recovery, burning.
Specific Gravity:	01.00
Year:	2002

Document ID:	NJA3205322
Manifest Status:	Not reported
Trans1 State ID:	H10376
Trans2 State ID:	H10376
Generator Ship Date:	02/21/2002
Trans1 Recv Date:	02/21/2002

NYCTA - ESSEX STREET FIELD OFFICE (Continued) **1004763000**

Trans2 Recv Date:	02/21/2002
TSD Site Recv Date:	02/25/2002
Part A Recv Date:	Not reported
Part B Recv Date:	Not reported
Generator EPA ID:	NYR000102608
Trans1 EPA ID:	NJD003812047
Trans2 EPA ID:	NJD003812047
TSDF ID:	NJD002200046
Waste Code:	U226 - 1,1,1-TRICHLOROETHANE
Quantity:	00003
Units:	G - Gallons (liquids only)* (8.3 pounds)
Number of Containers:	001
Container Type:	DM - Metal drums, barrels
Handling Method:	B Incineration, heat recovery, burning.
Specific Gravity:	01.00
Year:	2002

Document ID:	CTF1003135
Manifest Status:	Not reported
Trans1 State ID:	AE384L
Trans2 State ID:	Not reported
Generator Ship Date:	02/21/2002
Trans1 Recv Date:	02/21/2002
Trans2 Recv Date:	03/01/2002
TSD Site Recv Date:	03/01/2002
Part A Recv Date:	Not reported
Part B Recv Date:	Not reported
Generator EPA ID:	NYR000102608
Trans1 EPA ID:	NJD003812047
Trans2 EPA ID:	NJD003812047
TSDF ID:	CTD021816889
Waste Code:	D001 - NON-LISTED IGNITABLE WASTES
Quantity:	00090
Units:	G - Gallons (liquids only)* (8.3 pounds)
Number of Containers:	002
Container Type:	DM - Metal drums, barrels
Handling Method:	B Incineration, heat recovery, burning.
Specific Gravity:	01.00
Waste Code:	D001 - NON-LISTED IGNITABLE WASTES
Quantity:	00055
Units:	G - Gallons (liquids only)* (8.3 pounds)
Number of Containers:	001
Container Type:	DM - Metal drums, barrels
Handling Method:	B Incineration, heat recovery, burning.
Specific Gravity:	01.00
Year:	2002

Document ID:	Not reported
Manifest Status:	Not reported
Trans1 State ID:	NJ0000027193
Trans2 State ID:	Not reported
Generator Ship Date:	12/15/2010
Trans1 Recv Date:	12/15/2010
Trans2 Recv Date:	Not reported
TSD Site Recv Date:	12/15/2010

NYCTA - ESSEX STREET FIELD OFFICE (Continued) **1004763000**

Part A Recv Date:	Not reported
Part B Recv Date:	Not reported
Generator EPA ID:	NYR000102608
Trans1 EPA ID:	Not reported
Trans2 EPA ID:	Not reported
TSDF ID:	NJD002200046
Waste Code:	Not reported
Quantity:	10.0
Units:	P - Pounds
Number of Containers:	1.0
Container Type:	DM - Metal drums, barrels
Handling Method:	R Material recovery of more than 75 percent of the total material.
Specific Gravity:	1.0
Year:	2010
Manifest Tracking Num:	001057477GBF
Import Ind:	N
Export Ind:	N
Discr Quantity Ind:	N
Discr Type Ind:	N
Discr Residue Ind:	N
Discr Partial Reject Ind:	N
Discr Full Reject Ind:	N
Manifest Ref Num:	Not reported
Alt Fac RCRA Id:	Not reported
Alt Fac Sign Date:	Not reported
Mgmt Method Type Code:	H141

Document ID:	Not reported
Manifest Status:	Not reported
Trans1 State ID:	NJ0000027193
Trans2 State ID:	Not reported
Generator Ship Date:	12/15/2010
Trans1 Recv Date:	12/15/2010
Trans2 Recv Date:	Not reported
TSD Site Recv Date:	12/15/2010
Part A Recv Date:	Not reported
Part B Recv Date:	Not reported
Generator EPA ID:	NYR000102608
Trans1 EPA ID:	Not reported
Trans2 EPA ID:	Not reported
TSDF ID:	NJD002200046
Waste Code:	Not reported
Quantity:	50.0
Units:	P - Pounds
Number of Containers:	1.0
Container Type:	DF - Fiberboard or plastic drums (glass)
Handling Method:	T Chemical, physical, or biological treatment.
Specific Gravity:	1.0
Year:	2010
Manifest Tracking Num:	001057477GBF
Import Ind:	N
Export Ind:	N
Discr Quantity Ind:	N
Discr Type Ind:	N
Discr Residue Ind:	N
Discr Partial Reject Ind:	N

NYCTA - ESSEX STREET FIELD OFFICE (Continued) **1004763000**

Discr Full Reject Ind:	N
Manifest Ref Num:	Not reported
Alt Fac RCRA Id:	Not reported
Alt Fac Sign Date:	Not reported
Mgmt Method Type Code:	H111

Document ID:	Not reported
Manifest Status:	Not reported
Trans1 State ID:	NJ0000027193
Trans2 State ID:	Not reported
Generator Ship Date:	12/15/2010
Trans1 Recv Date:	12/15/2010
Trans2 Recv Date:	Not reported
TSD Site Recv Date:	12/15/2010
Part A Recv Date:	Not reported
Part B Recv Date:	Not reported
Generator EPA ID:	NYR000102608
Trans1 EPA ID:	Not reported
Trans2 EPA ID:	Not reported
TSDF ID:	NJD002200046
Waste Code:	Not reported
Quantity:	25.0
Units:	G - Gallons (liquids only)* (8.3 pounds)
Number of Containers:	2.0
Container Type:	DM - Metal drums, barrels
Handling Method:	B Incineration, heat recovery, burning.
Specific Gravity:	1.0
Year:	2010
Manifest Tracking Num:	001057477GBF
Import Ind:	N
Export Ind:	N
Discr Quantity Ind:	N
Discr Type Ind:	N
Discr Residue Ind:	N
Discr Partial Reject Ind:	N
Discr Full Reject Ind:	N
Manifest Ref Num:	Not reported
Alt Fac RCRA Id:	Not reported
Alt Fac Sign Date:	Not reported
Mgmt Method Type Code:	H061

Document ID:	Not reported
Manifest Status:	Not reported
Trans1 State ID:	NJ0000027193
Trans2 State ID:	Not reported
Generator Ship Date:	12/15/2010
Trans1 Recv Date:	12/15/2010
Trans2 Recv Date:	Not reported
TSD Site Recv Date:	12/15/2010
Part A Recv Date:	Not reported
Part B Recv Date:	Not reported
Generator EPA ID:	NYR000102608
Trans1 EPA ID:	Not reported
Trans2 EPA ID:	Not reported
TSDF ID:	NJD002200046

NYCTA - ESSEX STREET FIELD OFFICE (Continued) **1004763000**

Waste Code:	Not reported
Quantity:	70.0
Units:	P - Pounds
Number of Containers:	1.0
Container Type:	DM - Metal drums, barrels
Handling Method:	T Chemical, physical, or biological treatment.
Specific Gravity:	1.0
Year:	2010
Manifest Tracking Num:	001057477GBF
Import Ind:	N
Export Ind:	N
Discr Quantity Ind:	N
Discr Type Ind:	N
Discr Residue Ind:	N
Discr Partial Reject Ind:	N
Discr Full Reject Ind:	N
Manifest Ref Num:	Not reported
Alt Fac RCRA Id:	Not reported
Alt Fac Sign Date:	Not reported
Mgmt Method Type Code:	H141

---

129 **EDR US Hist Cleaners** **1015038750**
3043 FULTON ST **N/A**
BROOKLYN, NY 11208

EDR Historical Cleaners:

Name:	SOAPY SUDS
Year:	2001
Address:	3043 FULTON ST
Name:	SOAPY SUDS
Year:	2002
Address:	3043 FULTON ST
Name:	SOAPY SUDS
Year:	2003
Address:	3043 FULTON ST

---

129 **DIAZ JUAN** **RCRA NonGen / NLR** **1000442652**
3052 FULTON ST **FINDS** **NYD982179897**
BROOKLYN, NY 11208

RCRA NonGen / NLR:

Date form received by agency:	01/01/2007
Facility name:	DIAZ JUAN
Facility address:	3052 FULTON ST BROOKLYN, NY 112081146
EPA ID:	NYD982179897
Mailing address:	FULTON ST BROOKLYN, NY 11208
Contact:	Not reported
Contact address:	FULTON ST BROOKLYN, NY 11208
Contact country:	US
Contact telephone:	Not reported
Contact email:	Not reported

DIAZ JUAN (Continued) **1000442652**

EPA Region: 02
Classification: Non-Generator
Description: Handler: Non-Generators do not presently generate hazardous waste

Owner/Operator Summary:
Owner/operator name: UNKNOWN
Owner/operator address: NOT REQUIRED
NOT REQUIRED, WY 99999
Owner/operator country: US
Owner/operator telephone: (212) 555-1212
Legal status: Private
Owner/Operator Type: Owner
Owner/Op start date: Not reported
Owner/Op end date: Not reported

Owner/operator name: UNKNOWN
Owner/operator address: NOT REQUIRED
NOT REQUIRED, WY 99999
Owner/operator country: US
Owner/operator telephone: (212) 555-1212
Legal status: Private
Owner/Operator Type: Operator
Owner/Op start date: Not reported
Owner/Op end date: Not reported

Handler Activities Summary:
U.S. importer of hazardous waste: No
Mixed waste (haz. and radioactive): No
Recycler of hazardous waste: No
Transporter of hazardous waste: No
Treater, storer or disposer of HW: No
Underground injection activity: No
On-site burner exemption: No
Furnace exemption: No
Used oil fuel burner: No
Used oil processor: No
User oil refiner: No
Used oil fuel marketer to burner: No
Used oil Specification marketer: No
Used oil transfer facility: No
Used oil transporter: No

Historical Generators:
Date form received by agency: 01/01/2006
Site name: DIAZ JUAN
Classification: Not a generator, verified

Date form received by agency: 07/08/1999
Site name: DIAZ JUAN
Classification: Not a generator, verified

Date form received by agency: 03/24/1987
Site name: DIAZ JUAN
Classification: Small Quantity Generator

DIAZ JUAN (Continued) **1000442652**

Hazardous Waste Summary:

Waste code: D000
Waste name: Not Defined

Waste code: D001
Waste name: IGNITABLE HAZARDOUS WASTES ARE THOSE WASTES WHICH HAVE A FLASHPOINT OF LESS THAN 140 DEGREES FAHRENHEIT AS DETERMINED BY A PENSKY-MARTENS CLOSED CUP FLASH POINT TESTER. ANOTHER METHOD OF DETERMINING THE FLASH POINT OF A WASTE IS TO REVIEW THE MATERIAL SAFETY DATA SHEET, WHICH CAN BE OBTAINED FROM THE MANUFACTURER OR DISTRIBUTOR OF THE MATERIAL. LACQUER THINNER IS AN EXAMPLE OF A COMMONLY USED SOLVENT WHICH WOULD BE CONSIDERED AS IGNITABLE HAZARDOUS WASTE.

Waste code: D002
Waste name: A WASTE WHICH HAS A PH OF LESS THAN 2 OR GREATER THAN 12.5 IS CONSIDERED TO BE A CORROSIVE HAZARDOUS WASTE. SODIUM HYDROXIDE, A CAUSTIC SOLUTION WITH A HIGH PH, IS OFTEN USED BY INDUSTRIES TO CLEAN OR DEGREASE PARTS. HYDROCHLORIC ACID, A SOLUTION WITH A LOW PH, IS USED BY MANY INDUSTRIES TO CLEAN METAL PARTS PRIOR TO PAINTING. WHEN THESE CAUSTIC OR ACID SOLUTIONS BECOME CONTAMINATED AND MUST BE DISPOSED, THE WASTE WOULD BE A CORROSIVE HAZARDOUS WASTE.

Waste code: F002
Waste name: THE FOLLOWING SPENT HALOGENATED SOLVENTS: TETRACHLOROETHYLENE, METHYLENE CHLORIDE, TRICHLOROETHYLENE, 1,1,1-TRICHLOROETHANE, CHLOROBENZENE, 1,1,2-TRICHLORO-1,2,2-TRIFLUOROETHANE, ORTHO-DICHLOROBENZENE, TRICHLOROFLUOROMETHANE, AND 1,1,2-TRICHLOROETHANE; ALL SPENT SOLVENT MIXTURES/BLENDS CONTAINING, BEFORE USE, A TOTAL OF TEN PERCENT OR MORE (BY VOLUME) OF ONE OR MORE OF THE ABOVE HALOGENATED SOLVENTS OR THOSE LISTED IN F001, F004, OR F005, AND STILL BOTTOMS FROM THE RECOVERY OF THESE SPENT SOLVENTS AND SPENT SOLVENT MIXTURES.

Violation Status: No violations found

FINDS:

Registry ID: 110004414269

Environmental Interest/Information System

RCRAInfo is a national information system that supports the Resource Conservation and Recovery Act (RCRA) program through the tracking of events and activities related to facilities that generate, transport, and treat, store, or dispose of hazardous waste. RCRAInfo allows RCRA program staff to track the notification, permit, compliance, and corrective action activities required under RCRA.

129 **EDR US Hist Auto Stat** **1015408883**
3060 FULTON ST **N/A**
BROOKLYN, NY 11208

EDR Historical Auto Stations:
Name: PROFESSIONAL AUTO SOUND
Year: 2002
Address: 3060 FULTON ST

---

129 **R&J FINE FURNITURE-3051 FULTON ST** **FINDS** **1007798682**
3051 FULTON ST **N/A**
BROOKLYN, NY 11208

FINDS:

Registry ID: 110019611963

Environmental Interest/Information System
FIS (New York - Facility Information System) is New York's Department of Environmental Conservation (DEC) information system for tracking environmental facility information found across the State.

---

130 **CON EDISON** **NY MANIFEST** **S117067594**
92 BARBY ST **N/A**
BROOKLYN, NY 11207

NY MANIFEST:
EPA ID: NYP004606828
Country: USA

Mailing Info:
Name: CON EDISON
Contact: TOM TEELING
Address: 4 IRVING PLACE 15TH FLOOR
City/State/Zip: NEW YORK, NY 10003
Country: USA
Phone: Not reported

Manifest:

Document ID: Not reported
Manifest Status: Not reported
Trans1 State ID: NJD003812047
Trans2 State ID: Not reported
Generator Ship Date: 07/24/2014
Trans1 Recv Date: 07/24/2014
Trans2 Recv Date: Not reported
TSD Site Recv Date: 07/24/2014
Part A Recv Date: Not reported
Part B Recv Date: Not reported
Generator EPA ID: NYP004606828
Trans1 EPA ID: Not reported
Trans2 EPA ID: Not reported
TSDF ID: NJD991291105
Waste Code: Not reported
Quantity: 100
Units: G - Gallons (liquids only)* (8.3 pounds)

CON EDISON (Continued) **S117067594**

Number of Containers:	1
Container Type:	TT - Cargo tank, tank trucks
Handling Method:	T Chemical, physical, or biological treatment.
Specific Gravity:	1
Year:	2014
Manifest Tracking Num:	002614948GBF
Import Ind:	N
Export Ind:	N
Discr Quantity Ind:	N
Discr Type Ind:	N
Discr Residue Ind:	N
Discr Partial Reject Ind:	N
Discr Full Reject Ind:	N
Manifest Ref Num:	Not reported
Alt Fac RCRA Id:	Not reported
Alt Fac Sign Date:	Not reported
Mgmt Method Type Code:	H110

---

131 **233 NORWOOD AVENUE CORP.** **NY UST** **U004045250**
235 NORWOOD AVENUE **N/A**
BROOKLYN, NY 11208

UST:

Id/Status:	2-608907 / Active
Program Type:	PBS
Region:	STATE
DEC Region:	2
Expiration Date:	04/29/2018
UTM X:	594756.30127000005
UTM Y:	4503878.9526199996
Site Type:	Other

Affiliation Records:

Site Id:	30755
Affiliation Type:	Facility Owner
Company Name:	233 NORWOOD AVENUE CORP.
Contact Type:	PRESIDENT
Contact Name:	JOSEPH SGRO
Address1:	233 NORWOOD AVENUE
Address2:	Not reported
City:	BROOKLYN
State:	NY
Zip Code:	11208
Country Code:	001
Phone:	(718) 647-4770
EMail:	Not reported
Fax Number:	Not reported
Modified By:	dxliving
Date Last Modified:	3/24/2008

Site Id:	30755
Affiliation Type:	Mail Contact
Company Name:	Not reported
Contact Type:	Not reported
Contact Name:	JOSEPH SGRO
Address1:	233 NORWOOD AVENUE CORP.
Address2:	233 NORWOOD AVENUE
City:	BROOKLYN

233 NORWOOD AVENUE CORP. (Continued) **U004045250**

State:	NY
Zip Code:	11208
Country Code:	001
Phone:	(718) 647-4770
EMail:	Not reported
Fax Number:	Not reported
Modified By:	dxliving
Date Last Modified:	3/24/2008

Site Id:	30755
Affiliation Type:	On-Site Operator
Company Name:	233 NORWOOD AVENUE CORP.
Contact Type:	Not reported
Contact Name:	JOSEPH SGRO
Address1:	Not reported
Address2:	Not reported
City:	Not reported
State:	NN
Zip Code:	Not reported
Country Code:	001
Phone:	(718) 647-4770
EMail:	Not reported
Fax Number:	Not reported
Modified By:	TRANSLAT
Date Last Modified:	3/4/2004

Site Id:	30755
Affiliation Type:	Emergency Contact
Company Name:	233 NORWOOD AVENUE CORP.
Contact Type:	Not reported
Contact Name:	AGOSTINO VONA
Address1:	Not reported
Address2:	Not reported
City:	Not reported
State:	NN
Zip Code:	Not reported
Country Code:	001
Phone:	(347) 992-3329
EMail:	Not reported
Fax Number:	Not reported
Modified By:	TRANSLAT
Date Last Modified:	3/4/2004

Tank Info:

Tank Number:	001
Tank ID:	65951
Tank Status:	In Service
Material Name:	In Service
Capacity Gallons:	5000
Install Date:	02/23/1969
Date Tank Closed:	Not reported
Registered:	True
Tank Location:	Underground
Tank Type:	Steel/carbon steel
Material Code:	0001
Common Name of Substance:	#2 Fuel Oil (On-Site Consumption)

233 NORWOOD AVENUE CORP. (Continued) **U004045250**

Tightness Test Method: 21
Date Test: 02/21/2013
Next Test Date: 02/21/2018
Pipe Model: Not reported
Modified By: BKFALVEY
Last Modified: 01/21/2014

Equipment Records:

A00 - Tank Internal Protection - None
D01 - Pipe Type - Steel/Carbon Steel/Iron
G00 - Tank Secondary Containment - None
I05 - Overfill - Vent Whistle
J02 - Dispenser - Suction Dispenser
L09 - Piping Leak Detection - Exempt Suction Piping
C02 - Pipe Location - Underground/On-ground
B00 - Tank External Protection - None
F01 - Pipe External Protection - Painted/Asphalt Coating
H00 - Tank Leak Detection - None

---

131 **STANDARD EQUIPMENT** **FINDS** **1016395175**
233 NORWOOD AVE **N/A**
BROOKLYN, NY 11208

FINDS:

Registry ID: 110055289940

Environmental Interest/Information System
FIS (New York - Facility Information System) is New York's Department of Environmental Conservation (DEC) information system for tracking environmental facility information found across the State.

---

131 **PRIVATE RESIDENCE** **NY LTANKS** **S106869058**
229 NORWOOD AVE **N/A**
BROOKLYN, NY

LTANKS:

Site ID: 342916
Spill Number/Closed Date: 0500041 / 11/21/2005
Spill Date: 4/1/2005
Spill Cause: Tank Overfill
Spill Source: Private Dwelling
Spill Class: Known release with minimal potential for fire or hazard. DEC Response. Willing Responsible Party. Corrective action taken.
Cleanup Ceased: Not reported
Cleanup Meets Standard: False
SWIS: 2401
Investigator: rmpiper
Referred To: Not reported
Reported to Dept: 4/1/2005
CID: 41
Water Affected: Not reported
Spill Notifier: Responsible Party
Last Inspection: Not reported
Recommended Penalty: False
UST Involvement: False

PRIVATE RESIDENCE (Continued) **S106869058**

Remediation Phase:	0
Date Entered In Computer:	4/1/2005
Spill Record Last Update:	11/21/2005
Spiller Name:	Not reported
Spiller Company:	VIJAX OIL CO,
Spiller Address:	222 MERRICK AV
Spiller City,St,Zip:	BROOKLYN, NY 11208
Spiller County:	001
Spiller Contact:	SEORAJI GAYARAM
Spiller Phone:	(718) 827-1558
Spiller Extention:	Not reported
DEC Region:	2
DER Facility ID:	289301
DEC Memo:	05/18/05 - Sawyer - Soeraji Gayaram from her private residence called and reported that she is still having problems with interior contamination. I called Anthony Losquadro from Vjiax Oil and he is going to send out a cleanup crew to finish the basement cleaning. I required him to call the Department when he the job is finished, so an inspection can be performed.11/17/05- DEC Piper spoke w/ homeowner Ms. Gayaram. All cleaned up by Vijax. No complaints by her.
Remarks:	overfill of tank - being cleaned up at this time

Material:

Site ID:	342916
Operable Unit ID:	1101603
Operable Unit:	01
Material ID:	581816
Material Code:	0001A
Material Name:	#2 Fuel Oil
Case No.:	Not reported
Material FA:	Petroleum
Quantity:	2
Units:	Gallons
Recovered:	No
Resource Affected:	Not reported
Oxygenate:	False

Tank Test:

---

131 **CON EDISON** **NY MANIFEST** **S117067426**
FRONT OF 229 NORWOOD AV **N/A**
BROOKLYN, NY 11201

NY MANIFEST:

EPA ID:	NYP004602538
Country:	USA

Mailing Info:

Name:	CON EDISON
Contact:	CON EDISON
Address:	4 IRVING PL
Address 2:	15TH FL
City/State/Zip:	NEW YORK, NY 10003
Country:	USA
Phone:	Not reported

CON EDISON (Continued) **S117067426**

Manifest:

Document ID:	Not reported
Manifest Status:	Not reported
Trans1 State ID:	NJD003812047
Trans2 State ID:	Not reported
Generator Ship Date:	07/21/2014
Trans1 Recv Date:	07/21/2014
Trans2 Recv Date:	Not reported
TSD Site Recv Date:	07/22/2014
Part A Recv Date:	Not reported
Part B Recv Date:	Not reported
Generator EPA ID:	NYP004602538
Trans1 EPA ID:	Not reported
Trans2 EPA ID:	Not reported
TSDF ID:	NJD991291105
Waste Code:	Not reported
Quantity:	60
Units:	G - Gallons (liquids only)* (8.3 pounds)
Number of Containers:	1
Container Type:	TT - Cargo tank, tank trucks
Handling Method:	T Chemical, physical, or biological treatment.
Specific Gravity:	1
Year:	2014
Manifest Tracking Num:	002614977GBF
Import Ind:	N
Export Ind:	N
Discr Quantity Ind:	N
Discr Type Ind:	N
Discr Residue Ind:	N
Discr Partial Reject Ind:	N
Discr Full Reject Ind:	N
Manifest Ref Num:	Not reported
Alt Fac RCRA Id:	Not reported
Alt Fac Sign Date:	Not reported
Mgmt Method Type Code:	H110

---

131 **224 NORWOOD AVE** **NY Spills** **S109371159**
224 NORWOOD AVE **N/A**
BROOKLYN, NY

SPILLS:

Facility ID:	0806419
Facility Type:	ER
DER Facility ID:	352921
Site ID:	403701
DEC Region:	2
Spill Date:	9/8/2008
Spill Number/Closed Date:	0806419 / 9/8/2008
Spill Cause:	Equipment Failure
Spill Class:	Known release with minimal potential for fire or hazard. DEC Response. Willing Responsible Party. Corrective action taken.
SWIS:	2401
Investigator:	smsanges
Referred To:	Not reported
Reported to Dept:	9/8/2008
CID:	Not reported

224 NORWOOD AVE (Continued) **S109371159**

Water Affected:	Not reported
Spill Source:	Private Dwelling
Spill Notifier:	Affected Persons
Cleanup Ceased:	Not reported
Cleanup Meets Std:	False
Last Inspection:	Not reported
Recommended Penalty:	False
UST Trust:	False
Remediation Phase:	0
Date Entered In Computer:	9/8/2008
Spill Record Last Update:	9/8/2008
Spiller Name:	INDERJEET UPPAL
Spiller Company:	INDERJEET UPPAL
Spiller Address:	224 NORWOOD AVE
Spiller City,St,Zip:	BROOKLYN, NY
Spiller Company:	999
Contact Name:	INDERJEET UPPAL
Contact Phone:	(917) 476-1313
DEC Memo:	Sangesland spoke to homeowner. He said he noticed a small leak from his tank onto the basement floor. He put a pan under the tank and called Petro.Petro drained the tank and will repair or replace. Minor leak to cement floor. No drains impacted.
Remarks:	Above homeowner found that his oil tank was leaking and put a pan underneath it to catch any oil. Petro oil is on site for the repair.

Material:

Site ID:	403701
Operable Unit ID:	1160388
Operable Unit:	01
Material ID:	2151559
Material Code:	0001A
Material Name:	#2 Fuel Oil
Case No.:	Not reported
Material FA:	Petroleum
Quantity:	Not reported
Units:	Not reported
Recovered:	Not reported
Resource Affected:	Not reported
Oxygenate:	False

Tank Test:

---

132 **ST. SYLVESTER SCHOOL** **NY AST** **A100183077**
396 GRANT AVENUE **N/A**
BROOKLYN, NY 11208

AST:

Region:	STATE
DEC Region:	2
Site Status:	Active
Facility Id:	2-606437
Program Type:	PBS
UTM X:	595768.23112000001
UTM Y:	4503913.0985899996
Expiration Date:	07/23/2006
Site Type:	School

ST. SYLVESTER SCHOOL (Continued) **A100183077**

Affiliation Records:

Site Id:	28300
Affiliation Type:	Facility Owner
Company Name:	ST. SYLVESTER PARISH
Contact Type:	Not reported
Contact Name:	Not reported
Address1:	417 GRANT AVENUE
Address2:	Not reported
City:	BROOKLYN
State:	NY
Zip Code:	11208
Country Code:	001
Phone:	(718) 647-1995
EMail:	Not reported
Fax Number:	Not reported
Modified By:	TRANSLAT
Date Last Modified:	3/4/2004

Site Id:	28300
Affiliation Type:	Mail Contact
Company Name:	ST. SYLVESTER SCHOOL
Contact Type:	Not reported
Contact Name:	PRINCIPAL
Address1:	396 GRANT AVENUE
Address2:	Not reported
City:	BROOKLYN
State:	NY
Zip Code:	11208
Country Code:	001
Phone:	(718) 235-4729
EMail:	Not reported
Fax Number:	Not reported
Modified By:	TRANSLAT
Date Last Modified:	3/4/2004

Site Id:	28300
Affiliation Type:	On-Site Operator
Company Name:	ST. SYLVESTER SCHOOL
Contact Type:	Not reported
Contact Name:	HOWARD QUAST (CUSTODIAN)
Address1:	Not reported
Address2:	Not reported
City:	Not reported
State:	NN
Zip Code:	Not reported
Country Code:	001
Phone:	(718) 235-4729
EMail:	Not reported
Fax Number:	Not reported
Modified By:	TRANSLAT
Date Last Modified:	3/4/2004

Site Id:	28300
Affiliation Type:	Emergency Contact
Company Name:	ST. SYLVESTER PARISH
Contact Type:	Not reported
Contact Name:	FATHER A. RASO

ST. SYLVESTER SCHOOL (Continued) **A100183077**

Address1:	Not reported
Address2:	Not reported
City:	Not reported
State:	NN
Zip Code:	Not reported
Country Code:	001
Phone:	(718) 647-1995
EMail:	Not reported
Fax Number:	Not reported
Modified By:	TRANSLAT
Date Last Modified:	3/4/2004

Tank Info:

Tank Number:	001
Tank Id:	61439
Material Code:	0001
Common Name of Substance:	#2 Fuel Oil (On-Site Consumption)

Equipment Records:

B01 - Tank External Protection - Painted/Asphalt Coating
C02 - Pipe Location - Underground/On-ground
I00 - Overfill - None
F01 - Pipe External Protection - Painted/Asphalt Coating
H00 - Tank Leak Detection - None
A00 - Tank Internal Protection - None
D01 - Pipe Type - Steel/Carbon Steel/Iron
G00 - Tank Secondary Containment - None
J02 - Dispenser - Suction Dispenser
L09 - Piping Leak Detection - Exempt Suction Piping

Tank Location:	1
Tank Type:	Steel/Carbon Steel/Iron
Tank Status:	In Service
Pipe Model:	Not reported
Install Date:	Not reported
Capacity Gallons:	5400
Tightness Test Method:	NN
Date Test:	Not reported
Next Test Date:	Not reported
Date Tank Closed:	Not reported
Register:	True
Modified By:	TRANSLAT
Last Modified:	03/04/2004
Material Name:	#2 Fuel Oil (On-Site Consumption)

---

133 **SUNNYSIDE REALTY ASSOC.** **NY AST** **U003396736**
79 SUNNYSIDE AVENUE **NY HIST AST** **N/A**
BROOKLYN, NY 11207

AST:

Region:	STATE
DEC Region:	2
Site Status:	Active
Facility Id:	2-602592
Program Type:	PBS
UTM X:	593510.92137
UTM Y:	4503867.9443399999

SUNNYSIDE REALTY ASSOC. (Continued) **U003396736**

Expiration Date: 01/24/2016
Site Type: Apartment Building/Office Building

Affiliation Records:

Site Id: 24549
Affiliation Type: Facility Owner
Company Name: SUNNYSIDE REALTY ASSOC.
Contact Type: PRES.
Contact Name: DAVID LEW
Address1: PO BOX 650
Address2: Not reported
City: BROOKLYN
State: NY
Zip Code: 11230
Country Code: 001
Phone: (718) 382-4660
EMail: Not reported
Fax Number: Not reported
Modified By: KXTANG
Date Last Modified: 1/11/2006

Site Id: 24549
Affiliation Type: Mail Contact
Company Name: SUNNYSIDE REALTY ASSOC.
Contact Type: Not reported
Contact Name: DAVID LEW
Address1: PO BOX 650
Address2: PO BOX 650
City: BROOKLYN
State: NY
Zip Code: 11230
Country Code: 001
Phone: (718) 382-4660
EMail: Not reported
Fax Number: Not reported
Modified By: KXTANG
Date Last Modified: 1/11/2006

Site Id: 24549
Affiliation Type: On-Site Operator
Company Name: SUNNYSIDE REALTY ASSOC.
Contact Type: Not reported
Contact Name: ROYFORD PETERS
Address1: Not reported
Address2: Not reported
City: Not reported
State: NN
Zip Code: Not reported
Country Code: 001
Phone: (718) 235-2940
EMail: Not reported
Fax Number: Not reported
Modified By: TRANSLAT
Date Last Modified: 3/4/2004

Site Id: 24549
Affiliation Type: Emergency Contact
Company Name: SUNNYSIDE REALTY ASSOC.

SUNNYSIDE REALTY ASSOC. (Continued) **U003396736**

Contact Type:	Not reported
Contact Name:	R & S MANAGEMENT
Address1:	Not reported
Address2:	Not reported
City:	Not reported
State:	NN
Zip Code:	Not reported
Country Code:	001
Phone:	(718) 382-4660
EMail:	Not reported
Fax Number:	Not reported
Modified By:	TRANSLAT
Date Last Modified:	3/4/2004

Tank Info:

Tank Number:	001
Tank Id:	50604
Material Code:	0001
Common Name of Substance:	#2 Fuel Oil (On-Site Consumption)

Equipment Records:

A00 - Tank Internal Protection - None
D00 - Pipe Type - No Piping
G00 - Tank Secondary Containment - None
J00 - Dispenser - None
I00 - Overfill - None
B00 - Tank External Protection - None
H00 - Tank Leak Detection - None
C00 - Pipe Location - No Piping
F00 - Pipe External Protection - None

Tank Location:	1
Tank Type:	Steel/Carbon Steel/Iron
Tank Status:	In Service
Pipe Model:	Not reported
Install Date:	06/01/1965
Capacity Gallons:	5000
Tightness Test Method:	NN
Date Test:	Not reported
Next Test Date:	Not reported
Date Tank Closed:	Not reported
Register:	True
Modified By:	BVCAMPBE
Last Modified:	01/04/2011
Material Name:	#2 Fuel Oil (On-Site Consumption)

HIST AST:

PBS Number:	2-602592
SWIS Code:	6101
Operator:	ROYFORD PETERS
Facility Phone:	(718) 235-2940
Facility Addr2:	Not reported
Facility Type:	APARTMENT BUILDING
Emergency:	R & S MANAGEMENT
Emergency Tel:	(718) 382-4660
Old PBSNO:	Not reported

SUNNYSIDE REALTY ASSOC. (Continued) **U003396736**

Date Inspected:	Not reported
Inspector:	Not reported
Result of Inspection:	Not reported
Owner Name:	SUNNYSIDE REALTY ASSOC.
Owner Address:	PO BOX 650
Owner City,St,Zip:	BROOKLYN, NY 11230
Federal ID:	Not reported
Owner Tel:	(718) 382-4660
Owner Type:	Corporate/Commercial
Owner Subtype:	Not reported
Mailing Contact:	Not reported
Mailing Name:	SUNNYSIDE REALTY ASSOC.
Mailing Address:	PO BOX 650
Mailing Address 2:	PO BOX 650
Mailing City,St,Zip:	BROOKLYN, NY 11230
Mailing Telephone:	(718) 382-4660
Owner Mark:	First Owner
Facility Status:	1 - Active PBS facility, i.e. total capacity of the PBS tanks is greater than 1,100 gallons, regardless if Subpart 360-14 tanks exist or not at the facility.
Certification Flag:	False
Certification Date:	12/22/2000
Expiration:	01/24/2006
Renew Flag:	False
Renew Date:	Not reported
Total Capacity:	5000
FAMT:	True
Facility Screen:	No Missing Data
Owner Screen:	No Missing Data
Tank Screen:	Minor Data Missing
Dead Letter:	False
CBS Number:	Not reported
Town or City:	NEW YORK CITY
County Code:	61
Town or City Code:	01
Region:	2

Tank ID:	001
Tank Location:	ABOVEGROUND
Tank Status:	In Service
Install Date:	Not reported
Capacity (Gal):	5000
Product Stored:	NOS 1,2, OR 4 FUEL OIL
Tank Type:	Steel/carbon steel
Tank Internal:	Not reported
Tank External:	Not reported
Pipe Location:	Not reported
Pipe Type:	Not reported
Pipe Internal:	Not reported
Pipe External:	Not reported
Tank Containment:	Not reported
Leak Detection:	Not reported
Overfill Protection:	Not reported
Dispenser Method:	Not reported
Date Tested:	Not reported
Next Test Date:	Not reported
Missing Data for Tank:	Minor Data Missing

SUNNYSIDE REALTY ASSOC. (Continued) **U003396736**

Date Closed:	Not reported
Test Method:	Not reported
Deleted:	False
Updated:	True
SPDES Number:	Not reported
Lat/Long:	Not reported

---

134 **CON EDISON** **NY MANIFEST** **S117315181**
FRONT OF 290 SUMPTER ST **N/A**
BROOKLYN, NY 11233

NY MANIFEST:

EPA ID:	NYP004623138
Country:	USA

Mailing Info:

Name:	CON EDISON
Contact:	CON EDISON
Address:	4 IRVING PL
Address 2:	15TH FL
City/State/Zip:	NEW YORK, NY 10003
Country:	USA
Phone:	Not reported

Manifest:

Document ID:	Not reported
Manifest Status:	Not reported
Trans1 State ID:	NJD003812047
Trans2 State ID:	Not reported
Generator Ship Date:	08/08/2014
Trans1 Recv Date:	08/08/2014
Trans2 Recv Date:	Not reported
TSD Site Recv Date:	08/12/2014
Part A Recv Date:	Not reported
Part B Recv Date:	Not reported
Generator EPA ID:	NYP004623138
Trans1 EPA ID:	Not reported
Trans2 EPA ID:	Not reported
TSDF ID:	NJD991291105
Waste Code:	Not reported
Quantity:	80
Units:	G - Gallons (liquids only)* (8.3 pounds)
Number of Containers:	1
Container Type:	TT - Cargo tank, tank trucks
Handling Method:	T Chemical, physical, or biological treatment.
Specific Gravity:	1
Year:	2014
Manifest Tracking Num:	002616179GBF
Import Ind:	N
Export Ind:	N
Discr Quantity Ind:	N
Discr Type Ind:	N
Discr Residue Ind:	N
Discr Partial Reject Ind:	N
Discr Full Reject Ind:	N
Manifest Ref Num:	Not reported
Alt Fac RCRA Id:	Not reported

CON EDISON (Continued) **S117315181**

Alt Fac Sign Date: Not reported
Mgmt Method Type Code: H110

---

135 **ATLANTIC AND CHESTNUT** **NY Spills** **S102143488**
ATLANTIC AND CHESTNUT **N/A**
BROOKLYN, NY

SPILLS:

Facility ID:	9209821
Facility Type:	ER
DER Facility ID:	237712
Site ID:	293699
DEC Region:	2
Spill Date:	11/23/1992
Spill Number/Closed Date:	9209821 / 7/7/2005
Spill Cause:	Deliberate
Spill Class:	Known release with minimal potential for fire or hazard. DEC Response. Willing Responsible Party. Corrective action taken.
SWIS:	2401
Investigator:	JCGRATHW
Referred To:	Not reported
Reported to Dept:	11/23/1992
CID:	Not reported
Water Affected:	Not reported
Spill Source:	Commercial/Industrial
Spill Notifier:	Citizen
Cleanup Ceased:	6/29/2004
Cleanup Meets Std:	False
Last Inspection:	Not reported
Recommended Penalty:	False
UST Trust:	False
Remediation Phase:	0
Date Entered In Computer:	11/30/1992
Spill Record Last Update:	7/7/2005
Spiller Name:	Not reported
Spiller Company:	SCA
Spiller Address:	Not reported
Spiller City,St,Zip:	ZZ
Spiller Company:	001
Contact Name:	Not reported
Contact Phone:	Not reported
DEC Memo:	6/24/05 - Spill Lead_DEC Field changed to "Grathwol". 6/29/05 - Site visit. Empty lot. No indication or remnants from former junkyard from the spill report about 12 1/2 yrs. ago. Site has a great deal of vegetation with no signs of stressed vegetation, an indicator of a petroleum or chemical spill at the site. Site closed.
Remarks:	PUBLIC SCHOOL WILL BE BUILT ON THIS LAND.USED TO BE A JUNK YARD,SITE WAS USED AS A JUNK YARD UNTIL TH CITY BOUGHT IT TO BUILD A SCHOOL,JUNK HAS BEEN DUMPING CAR FLUIDS FOR YRS

Material:

Site ID:	293699
Operable Unit ID:	973635
Operable Unit:	01
Material ID:	406854
Material Code:	0066A
Material Name:	UNKNOWN PETROLEUM
Case No.:	Not reported

ATLANTIC AND CHESTNUT (Continued) **S102143488**

Material FA: Petroleum
Quantity: -1
Units: Pounds
Recovered: No
Resource Affected: Not reported
Oxygenate: False

Tank Test:

---

136 **CON EDISON** **NY MANIFEST** **S117314925**
FO 75 SHERIDAN AVE **N/A**
BROOKLYN, NY 11208

NY MANIFEST:
EPA ID: NYP004620217
Country: USA

Mailing Info:
Name: CON EDISON
Contact: TOM TEELING
Address: 4 IRVING PLACE 15TH FLOOR
City/State/Zip: NEW YORK, NY 10003
Country: USA
Phone: Not reported

Manifest:

Document ID: Not reported
Manifest Status: Not reported
Trans1 State ID: NJD003812047
Trans2 State ID: Not reported
Generator Ship Date: 08/06/2014
Trans1 Recv Date: 08/06/2014
Trans2 Recv Date: Not reported
TSD Site Recv Date: 08/14/2014
Part A Recv Date: Not reported
Part B Recv Date: Not reported
Generator EPA ID: NYP004620217
Trans1 EPA ID: Not reported
Trans2 EPA ID: Not reported
TSDF ID: NJD991291105
Waste Code: Not reported
Quantity: 60
Units: G - Gallons (liquids only)* (8.3 pounds)
Number of Containers: 1
Container Type: TT - Cargo tank, tank trucks
Handling Method: T Chemical, physical, or biological treatment.
Specific Gravity: 1
Year: 2014
Manifest Tracking Num: 002615989GBF
Import Ind: N
Export Ind: N
Discr Quantity Ind: N
Discr Type Ind: N
Discr Residue Ind: N
Discr Partial Reject Ind: N

CON EDISON (Continued) **S117314925**

Discr Full Reject Ind: N
Manifest Ref Num: Not reported
Alt Fac RCRA Id: Not reported
Alt Fac Sign Date: Not reported
Mgmt Method Type Code: H110

---

137 **CON EDISON** **NY MANIFEST** **S117319258**
ELTON ST & ARLINGTON AVE **N/A**
BROOKLYN, NY 11208

NY MANIFEST:
EPA ID: NYP004669511
Country: USA

Mailing Info:
Name: CON EDISON
Contact: CON EDISON
Address: 4 IRVING PL 15TH FL
City/State/Zip: NEW YORK, NY 10003
Country: USA
Phone: 212-460-3770

NY MANIFEST:
No Manifest Records Available

---

137 **CON EDISON** **NY MANIFEST** **S117314683**
ELTON ST & ARLINGTON AV **N/A**
BROOKLYN, NY 11208

NY MANIFEST:
EPA ID: NYP004617536
Country: USA

Mailing Info:
Name: CON EDISON
Contact: CON EDISON
Address: 4 IRVING PL
Address 2: 15TH FL
City/State/Zip: NEW YORK, NY 10003
Country: USA
Phone: Not reported

Manifest:

Document ID: Not reported
Manifest Status: Not reported
Trans1 State ID: NJ0000027193
Trans2 State ID: Not reported
Generator Ship Date: 08/04/2014
Trans1 Recv Date: 08/04/2014
Trans2 Recv Date: Not reported
TSD Site Recv Date: 08/04/2014
Part A Recv Date: Not reported
Part B Recv Date: Not reported
Generator EPA ID: NYP004617536
Trans1 EPA ID: Not reported

CON EDISON (Continued) **S117314683**

Trans2 EPA ID:	Not reported
TSDF ID:	NJD002200046
Waste Code:	Not reported
Quantity:	100
Units:	G - Gallons (liquids only)* (8.3 pounds)
Number of Containers:	1
Container Type:	TT - Cargo tank, tank trucks
Handling Method:	T Chemical, physical, or biological treatment.
Specific Gravity:	1
Year:	2014
Manifest Tracking Num:	012774250JJK
Import Ind:	N
Export Ind:	N
Discr Quantity Ind:	N
Discr Type Ind:	N
Discr Residue Ind:	N
Discr Partial Reject Ind:	N
Discr Full Reject Ind:	N
Manifest Ref Num:	Not reported
Alt Fac RCRA Id:	Not reported
Alt Fac Sign Date:	Not reported
Mgmt Method Type Code:	H110

---

138 **EDR US Hist Auto Stat** **1015356379**
242 LOGAN ST **N/A**
BROOKLYN, NY 11208

EDR Historical Auto Stations:

Name:	GT AUTO RADIATOR SERVICE
Year:	2001
Address:	242 LOGAN ST

Name:	GT AUTO RADIATOR SERVICE
Year:	2002
Address:	242 LOGAN ST

---

138 **MAGGIES PARATRANSIT CORP.** **NY AST** **A100356938**
234 LOGAN STREET **N/A**
BROOKLYN, NY 11208

AST:

Region:	STATE
DEC Region:	2
Site Status:	Active
Facility Id:	2-611580
Program Type:	PBS
UTM X:	594852.58085000003
UTM Y:	4503921.9761499995
Expiration Date:	05/06/2016
Site Type:	Trucking/Transportation/Fleet Operation

Affiliation Records:

Site Id:	448850
Affiliation Type:	Facility Owner
Company Name:	MAGGIES PARATRANSIT CORP.
Contact Type:	MAINTENANCE DIRECTOR
Contact Name:	WILLIAM MCVEIGH

MAGGIES PARATRANSIT CORP. (Continued) **A100356938**

Address1:	234 LOGAN ST.
Address2:	Not reported
City:	BROOKLYN
State:	NY
Zip Code:	11208
Country Code:	001
Phone:	(718) 647-2988
EMail:	Not reported
Fax Number:	Not reported
Modified By:	MXAJOKU
Date Last Modified:	10/14/2014

Site Id:	448850
Affiliation Type:	Mail Contact
Company Name:	MAGGIES PARATRANSIT CORP.
Contact Type:	Not reported
Contact Name:	WILLIAM MCVEIGH
Address1:	234 LOGAN STREET
Address2:	Not reported
City:	BROOKLYN
State:	NY
Zip Code:	11208
Country Code:	001
Phone:	(718) 942-6316
EMail:	WMCVEIGH@TOTALBUSCO.COM
Fax Number:	Not reported
Modified By:	CGFREEDM
Date Last Modified:	8/12/2014

Site Id:	448850
Affiliation Type:	On-Site Operator
Company Name:	MAGGIES PARATRANSIT CORP.
Contact Type:	Not reported
Contact Name:	MAGGIES PARATRANSIT CORP.
Address1:	Not reported
Address2:	Not reported
City:	Not reported
State:	NY
Zip Code:	Not reported
Country Code:	001
Phone:	(718) 647-2988
EMail:	Not reported
Fax Number:	Not reported
Modified By:	MXAJOKU
Date Last Modified:	10/14/2014

Site Id:	448850
Affiliation Type:	Emergency Contact
Company Name:	MAGGIES PARATRANSIT CORP.
Contact Type:	Not reported
Contact Name:	MANUEL MARTINS
Address1:	Not reported
Address2:	Not reported
City:	Not reported
State:	NN
Zip Code:	Not reported
Country Code:	999

MAGGIES PARATRANSIT CORP. (Continued) **A100356938**

Phone:	(718) 647-2988
EMail:	Not reported
Fax Number:	Not reported
Modified By:	MXAJOKU
Date Last Modified:	10/14/2014

Tank Info:

Tank Number:	1
Tank Id:	239176
Material Code:	0022
Common Name of Substance:	Waste Oil/Used Oil

Equipment Records:

A00 - Tank Internal Protection - None
D00 - Pipe Type - No Piping
G02 - Tank Secondary Containment - Vault (w/access)
J00 - Dispenser - None
C00 - Pipe Location - No Piping
F00 - Pipe External Protection - None
I04 - Overfill - Product Level Gauge (A/G)
L00 - Piping Leak Detection - None
B00 - Tank External Protection - None
E00 - Piping Secondary Containment - None
H00 - Tank Leak Detection - None
K00 - Spill Prevention - None

Tank Location:	2
Tank Type:	Steel/Carbon Steel/Iron
Tank Status:	In Service
Pipe Model:	Not reported
Install Date:	12/14/2009
Capacity Gallons:	275
Tightness Test Method:	NN
Date Test:	Not reported
Next Test Date:	Not reported
Date Tank Closed:	Not reported
Register:	True
Modified By:	CGFREEDM
Last Modified:	08/12/2014
Material Name:	Waste Oil/Used Oil

Tank Number:	2
Tank Id:	239177
Material Code:	0022
Common Name of Substance:	Waste Oil/Used Oil

Equipment Records:

C00 - Pipe Location - No Piping
F00 - Pipe External Protection - None
I04 - Overfill - Product Level Gauge (A/G)
A00 - Tank Internal Protection - None
D00 - Pipe Type - No Piping
G02 - Tank Secondary Containment - Vault (w/access)
J00 - Dispenser - None
B00 - Tank External Protection - None

MAGGIES PARATRANSIT CORP. (Continued) **A100356938**

E00 - Piping Secondary Containment - None
H00 - Tank Leak Detection - None
K00 - Spill Prevention - None
L00 - Piping Leak Detection - None

Tank Location:	2
Tank Type:	Steel/Carbon Steel/Iron
Tank Status:	In Service
Pipe Model:	Not reported
Install Date:	12/14/2009
Capacity Gallons:	275
Tightness Test Method:	NN
Date Test:	Not reported
Next Test Date:	Not reported
Date Tank Closed:	Not reported
Register:	True
Modified By:	CGFREEDM
Last Modified:	08/12/2014
Material Name:	Waste Oil/Used Oil

Tank Number:	3
Tank Id:	252721

Equipment Records:

L00 - Piping Leak Detection - None
A00 - Tank Internal Protection - None
D01 - Pipe Type - Steel/Carbon Steel/Iron
G02 - Tank Secondary Containment - Vault (w/access)
J02 - Dispenser - Suction Dispenser
F00 - Pipe External Protection - None
I04 - Overfill - Product Level Gauge (A/G)
B00 - Tank External Protection - None
C01 - Pipe Location - Aboveground
E00 - Piping Secondary Containment - None
H00 - Tank Leak Detection - None
K00 - Spill Prevention - None

Tank Location:	2
Tank Type:	Steel/Carbon Steel/Iron
Tank Status:	In Service
Pipe Model:	Not reported
Install Date:	07/01/2014
Capacity Gallons:	275
Tightness Test Method:	NN
Date Test:	Not reported
Next Test Date:	Not reported
Date Tank Closed:	Not reported
Register:	True
Modified By:	CGFREEDM
Last Modified:	08/12/2014
Material Name:	Motor Oil

Tank Number:	4
Tank Id:	252722

Equipment Records:

B00 - Tank External Protection - None
C01 - Pipe Location - Aboveground

MAGGIES PARATRANSIT CORP. (Continued) **A100356938**

E00 - Piping Secondary Containment - None
H00 - Tank Leak Detection - None
K00 - Spill Prevention - None
F00 - Pipe External Protection - None
I04 - Overfill - Product Level Gauge (A/G)
A00 - Tank Internal Protection - None
D01 - Pipe Type - Steel/Carbon Steel/Iron
G02 - Tank Secondary Containment - Vault (w/access)
J02 - Dispenser - Suction Dispenser
L00 - Piping Leak Detection - None

Tank Location:	2
Tank Type:	Steel/Carbon Steel/Iron
Tank Status:	In Service
Pipe Model:	Not reported
Install Date:	07/01/2014
Capacity Gallons:	275
Tightness Test Method:	NN
Date Test:	Not reported
Next Test Date:	Not reported
Date Tank Closed:	Not reported
Register:	True
Modified By:	CGFREEDM
Last Modified:	08/12/2014
Material Name:	Motor Oil

Tank Number:	5
Tank Id:	252723

Equipment Records:

L00 - Piping Leak Detection - None
A00 - Tank Internal Protection - None
D01 - Pipe Type - Steel/Carbon Steel/Iron
G02 - Tank Secondary Containment - Vault (w/access)
J02 - Dispenser - Suction Dispenser
F00 - Pipe External Protection - None
I04 - Overfill - Product Level Gauge (A/G)
B00 - Tank External Protection - None
C01 - Pipe Location - Aboveground
E00 - Piping Secondary Containment - None
H00 - Tank Leak Detection - None
K00 - Spill Prevention - None

Tank Location:	2
Tank Type:	Steel/Carbon Steel/Iron
Tank Status:	In Service
Pipe Model:	Not reported
Install Date:	07/01/2014
Capacity Gallons:	275
Tightness Test Method:	NN
Date Test:	Not reported
Next Test Date:	Not reported
Date Tank Closed:	Not reported
Register:	True
Modified By:	CGFREEDM
Last Modified:	08/12/2014
Material Name:	Transmission Fluid

138 **MAGGIES PARA TRANSIT** **NY Spills** **S106001607**
234 LOGAN ST **N/A**
BROOKLYN, NY

SPILLS:

Facility ID:	0111497
Facility Type:	ER
DER Facility ID:	234092
Site ID:	289032
DEC Region:	2
Spill Date:	3/6/2002
Spill Number/Closed Date:	0111497 / 1/28/2004
Spill Cause:	Deliberate
Spill Class:	Known release with minimal potential for fire or hazard. DEC Response. Willing Responsible Party. Corrective action taken.
SWIS:	2401
Investigator:	CESAWYER
Referred To:	Not reported
Reported to Dept:	3/6/2002
CID:	257
Water Affected:	Not reported
Spill Source:	Commercial/Industrial
Spill Notifier:	Citizen
Cleanup Ceased:	Not reported
Cleanup Meets Std:	False
Last Inspection:	Not reported
Recommended Penalty:	False
UST Trust:	False
Remediation Phase:	0
Date Entered In Computer:	3/6/2002
Spill Record Last Update:	1/28/2004
Spiller Name:	UNKNOWN
Spiller Company:	MAGGIES PARA TRANSIT
Spiller Address:	234 LOGAN ST
Spiller City,St,Zip:	BROOKLYN, NY
Spiller Company:	001
Contact Name:	UNKNOWN
Contact Phone:	Not reported
DEC Memo:	Prior to Sept, 2004 data translation this spill Lead_DEC Field was "SAWYER"1/23/2004-Vought-Spill transferred from Vought to Austin.01/27/04 - Sawyer - Spill transferred from Austin to Sawyer.01/28/04 - Sawyer - No contact person or recent history. Closed.
Remarks:	caller says that they just drained the old waste oil tank into the ground and recovered it

Material:

Site ID:	289032
Operable Unit ID:	848506
Operable Unit:	01
Material ID:	525517
Material Code:	0022
Material Name:	Waste Oil/Used Oil
Case No.:	Not reported
Material FA:	Petroleum
Quantity:	0
Units:	Gallons
Recovered:	No
Resource Affected:	Not reported
Oxygenate:	False

MAGGIES PARA TRANSIT (Continued) **S106001607**

Tank Test:

---

138 **MAGGIES PARATRANSIT CORP** **FINDS** **1014813371**
234 LOGAN ST **US AIRS** **N/A**
BROOKLYN, NY 11208

FINDS:

Registry ID: 110042330545

Environmental Interest/Information System
AFS (Aerometric Information Retrieval System (AIRS) Facility Subsystem) replaces the former Compliance Data System (CDS), the National Emission Data System (NEDS), and the Storage and Retrieval of Aerometric Data (SAROAD). AIRS is the national repository for information concerning airborne pollution in the United States. AFS is used to track emissions and compliance data from industrial plants. AFS data are utilized by states to prepare State Implementation Plans to comply with regulatory programs and by EPA as an input for the estimation of total national emissions. AFS is undergoing a major redesign to support facility operating permits required under Title V of the Clean Air Act.

FIS (New York - Facility Information System) is New York's Department of Environmental Conservation (DEC) information system for tracking environmental facility information found across the State.

AIRS (AFS):

Airs Minor Details:

EPA plant ID:	110042330545
Plant name:	MAGGIES PARATRANSIT CORP
Plant address:	234 LOGAN ST BROOKLYN, NY 11208
County:	KINGS
Region code:	02
Dunn & Bradst #:	Not reported
Air quality cntrl region:	043
Sic code:	3711
Sic code desc:	MOTOR VEHICLES AND CAR BODIES
North Am. industrial classf:	Not reported
NAIC code description:	Not reported
Default compliance status:	IN COMPLIANCE WITH PROCEDURAL REQUIREMENTS
Default classification:	POTENTIAL UNCONTROLLED EMISSIONS < 100 TONS/YEAR
Govt facility:	ALL OTHER FACILITIES NOT OWNED OR OPERATED BY A FEDERAL, STATE, OR LOCAL GOVERNMENT
Current HPV:	Not reported

Historical Compliance Minor Sources:

State compliance status:	PRESENT, SEE OTHER PROGRAM(S)
Hist compliance date:	1402
Air prog code hist file:	MACT (SECTION 63 NESHAPS)

MAGGIES PARATRANSIT CORP (Continued) **1014813371**

State compliance status: PRESENT, SEE OTHER PROGRAM(S)
Hist compliance date: 1303
Air prog code hist file: MACT (SECTION 63 NESHAPS)

State compliance status: PRESENT, SEE OTHER PROGRAM(S)
Hist compliance date: 1301
Air prog code hist file: MACT (SECTION 63 NESHAPS)

State compliance status: PRESENT, SEE OTHER PROGRAM(S)
Hist compliance date: 1202
Air prog code hist file: MACT (SECTION 63 NESHAPS)

State compliance status: PRESENT, SEE OTHER PROGRAM(S)
Hist compliance date: 1104
Air prog code hist file: MACT (SECTION 63 NESHAPS)

State compliance status: PRESENT, SEE OTHER PROGRAM(S)
Hist compliance date: 1403
Air prog code hist file: MACT (SECTION 63 NESHAPS)

State compliance status: PRESENT, SEE OTHER PROGRAM(S)
Hist compliance date: 1401
Air prog code hist file: MACT (SECTION 63 NESHAPS)

State compliance status: PRESENT, SEE OTHER PROGRAM(S)
Hist compliance date: 1304
Air prog code hist file: MACT (SECTION 63 NESHAPS)

State compliance status: PRESENT, SEE OTHER PROGRAM(S)
Hist compliance date: 1302
Air prog code hist file: MACT (SECTION 63 NESHAPS)

State compliance status: PRESENT, SEE OTHER PROGRAM(S)
Hist compliance date: 1204
Air prog code hist file: MACT (SECTION 63 NESHAPS)

State compliance status: PRESENT, SEE OTHER PROGRAM(S)
Hist compliance date: 1203
Air prog code hist file: MACT (SECTION 63 NESHAPS)

State compliance status: PRESENT, SEE OTHER PROGRAM(S)
Hist compliance date: 1201
Air prog code hist file: MACT (SECTION 63 NESHAPS)

Compliance & Violation Data by Minor Sources:
Air program code: MACT (SECTION 63 NESHAPS)
Plant air program pollutant: Not reported
Default pollutant classification: POTENTIAL UNCONTROLLED EMISSIONS < 100 TONS/YEAR
Def. poll. compliance status: IN COMPLIANCE WITH PROCEDURAL REQUIREMENTS
Def. attainment/non attnmnt: ATTAINMENT AREA FOR GIVEN POLLUTANT
Repeat violator date: Not reported
Turnover compliance: Not reported

138 **MAGGIES PARATRANSIT CORP.** **NY UST** **U004224032**
234 LOGAN STREET **N/A**
BROOKLYN, NY 11208

UST:

Id/Status:	2-611580 / Active
Program Type:	PBS
Region:	STATE
DEC Region:	2
Expiration Date:	05/06/2016
UTM X:	594852.58085000003
UTM Y:	4503921.9761499995
Site Type:	Trucking/Transportation/Fleet Operation

Affiliation Records:

Site Id:	448850
Affiliation Type:	Facility Owner
Company Name:	MAGGIES PARATRANSIT CORP.
Contact Type:	MAINTENANCE DIRECTOR
Contact Name:	WILLIAM MCVEIGH
Address1:	234 LOGAN ST.
Address2:	Not reported
City:	BROOKLYN
State:	NY
Zip Code:	11208
Country Code:	001
Phone:	(718) 647-2988
EMail:	Not reported
Fax Number:	Not reported
Modified By:	MXAJOKU
Date Last Modified:	10/14/2014

Site Id:	448850
Affiliation Type:	Mail Contact
Company Name:	MAGGIES PARATRANSIT CORP.
Contact Type:	Not reported
Contact Name:	WILLIAM MCVEIGH
Address1:	234 LOGAN STREET
Address2:	Not reported
City:	BROOKLYN
State:	NY
Zip Code:	11208
Country Code:	001
Phone:	(718) 942-6316
EMail:	WMCVEIGH@TOTALBUSCO.COM
Fax Number:	Not reported
Modified By:	CGFREEDM
Date Last Modified:	8/12/2014

Site Id:	448850
Affiliation Type:	On-Site Operator
Company Name:	MAGGIES PARATRANSIT CORP.
Contact Type:	Not reported
Contact Name:	MAGGIES PARATRANSIT CORP.
Address1:	Not reported
Address2:	Not reported
City:	Not reported
State:	NY
Zip Code:	Not reported
Country Code:	001

MAGGIES PARATRANSIT CORP. (Continued) **U004224032**

Phone:	(718) 647-2988
EMail:	Not reported
Fax Number:	Not reported
Modified By:	MXAJOKU
Date Last Modified:	10/14/2014

Site Id:	448850
Affiliation Type:	Emergency Contact
Company Name:	MAGGIES PARATRANSIT CORP.
Contact Type:	Not reported
Contact Name:	MANUEL MARTINS
Address1:	Not reported
Address2:	Not reported
City:	Not reported
State:	NN
Zip Code:	Not reported
Country Code:	999
Phone:	(718) 647-2988
EMail:	Not reported
Fax Number:	Not reported
Modified By:	MXAJOKU
Date Last Modified:	10/14/2014

Tank Info:

Tank Number:	6
Tank ID:	252724
Tank Status:	In Service
Material Name:	In Service
Capacity Gallons:	6000
Install Date:	12/01/2005
Date Tank Closed:	Not reported
Registered:	True
Tank Location:	Underground
Tank Type:	Equivalent technology
Tightness Test Method:	NN
Date Test:	Not reported
Next Test Date:	Not reported
Pipe Model:	Not reported
Modified By:	CGFREEDM
Last Modified:	08/12/2014

Equipment Records:

A00 - Tank Internal Protection - None
J02 - Dispenser - Suction Dispenser
C02 - Pipe Location - Underground/On-ground
F04 - Pipe External Protection - Fiberglass
H01 - Tank Leak Detection - Interstitial - Electronic Monitoring
I02 - Overfill - High Level Alarm
B04 - Tank External Protection - Fiberglass
E04 - Piping Secondary Containment - Double-Walled (Underground)
D06 - Pipe Type - Fiberglass Reinforced Plastic (FRP)
G04 - Tank Secondary Containment - Double-Walled (Underground)
L07 - Piping Leak Detection - Pressurized Piping Leak Detector

139 **MITCHELL HOME** **NY Spills** **S111238455**
380 LINCOLN AVE **N/A**
BROOKLYN, NY

SPILLS:

Facility ID:	1107107
Facility Type:	ER
DER Facility ID:	409392
Site ID:	454794
DEC Region:	2
Spill Date:	9/3/2011
Spill Number/Closed Date:	1107107 / 9/23/2011
Spill Cause:	Unknown
Spill Class:	Known release with minimal potential for fire or hazard. DEC Response. Willing Responsible Party. Corrective action taken.
SWIS:	2401
Investigator:	RVKETANI
Referred To:	Not reported
Reported to Dept:	9/7/2011
CID:	Not reported
Water Affected:	Not reported
Spill Source:	Private Dwelling
Spill Notifier:	Local Agency
Cleanup Ceased:	Not reported
Cleanup Meets Std:	False
Last Inspection:	Not reported
Recommended Penalty:	False
UST Trust:	False
Remediation Phase:	0
Date Entered In Computer:	9/7/2011
Spill Record Last Update:	9/23/2011
Spiller Name:	WINFORD MITCHELL
Spiller Company:	WINFORD MITCHELL
Spiller Address:	380 LINCOLN AVE
Spiller City,St,Zip:	BROOKLYN, NY
Spiller Company:	999
Contact Name:	WINFORD MITCHELL
Contact Phone:	(347) 325-5759
DEC Memo:	9/7/11 - Single family row house - Attached on one side - driveway on other side(from Property Shark) Owner: Winford Mitchell, 380 Lincoln Ave, Brooklyn NY 112089/7/11 - Raphael Ketani. I visited the site today to see the spill. The site consisted of a row house which was undergoing rehabilitative construction on the inside. I went to the door and met a person who said that he was in charge of the construction. I gave him my business card. I asked him who he was. He said that he was Winford. I told him that an oil spill had been reported to the DEC and asked to see the basement and the location of spill. Winford said that there was no spill and that he could not let me in. I asked him whether there was a tank on the site or there had been a tank on the site. Winford said that there wasn't a tank and that there hadn't been a tank. I asked him how the house was able to be heated. He did not say anything. I again asked to be let in to see the basement. Winford said that he could not let me in without the permission of the owner. Next, I told him to call the owner. He said that the owner would be at the site tomorrow sometime in the morning and that I could come back then. I asked him to give me the name of the owner and that person's phone number. However, he again told me to come back tomorrow. I told him that I could call an ECO and that he would get me into the house. I explained that an ECO was a state

MITCHELL HOME (Continued) **S111238455**

police officer. Winford looked nervous and tried to call someone on his cell phone. He told me that he couldn't reach the person he was trying to call. I again asked to be let into the basement. Winford again said that I should come back tomorrow, but he also asked who had called in the spill. I told him that the spill was called into the DEC by the Coast Guard who had received an anonymous call.At this point, I went back to my truck and called Steve Sangesland, Region 2 Spills Duty Desk Officer. I told him that Winford was not letting me in to see the spill. Mr. Sangesland asked who Winford was. I told him that, as far as I knew, Winford was only the foreman. I told Mr. Sangesland that I had explained to Winford why I was here and what I wanted to do. Mr. Sangesland told me to give my blackberry to Winford. I handed the blackberry to Winford and Mr. Sangesland had a discussion with him. However, he still wouldn't let me in. After this, Winford gave me back my blackberry and walked over to one side of the house. He dialed someone on his cell phone and talked to them. After this, he let me inside the basement.Once in the basement, I asked Winford where the tank used to be. He pointed to an area with dark soil. This was an area of about 7 feet long and 5 feet wide. I sensed oil odors, but they were very light. I told Winford that it was reported that 500 gals. had spilled. Winford said that it was nothing like this. I asked him how the spill had happened and where the tank was. He said that the a scrap metal contractor came to the back of the basement while it was open and took the tank. Winford stated that neither him, nor the construction crew were at the house when the tank was removed. He added that this person was not supposed to take the tank without someone supervising the removal. However, the guy took the tank anyway. I told Winford that I will send a letter to the owners of the house to let them know that the oily soil has to be removed. I added that the owners will need to hire a contractor to remove all of the soil and that the soil needed to be hauled away by someone with a Part 364 permit. I explained that the Part 364 permit allows that person to take away oil contaminated soil and that no one else can legally haul away the material. Winford said that he understood. He asked that I send the letter to him here at the house. I asked him why. He said that he was one of the owners. I asked him what his full name was. He said that it was Winford Mitchell and that his wife was Barbara Mitchell. Mr. Mitchell gave me his phone number (347) 325-5759. After this, I left the property.9/8/11 - Raphael Ketani. According to ACRIS, the property is owned by Winford and Barbara Mitchell of 380 Lincoln Avenue, Brooklyn, NY, 11208. The block and lot are 4172 and 62. The deed is dated 4/28/06. There are no other addresses for the Mitchells. I sent a CSL to the Mitchell Home at 380 Lincoln Avenue, Brooklyn, 11208.9/23/11 - Raphael Ketani. Mr. Mitchell called me today at 12:08PM. He said that the contractor, Barry & Sons, had dug out all of the contaminated soil and that the soil had been carted away. Mr. Mitchell wanted me to inspect the excavation and see that the matter had been resolved. I told him that I will make an inspection sometime today.I visited the site. The basement had a clean concrete floor. Mr. Mitchell explained that this floor is old, but in good shape. He said that the oil had spilled on the dirt which was originally covering the concrete floor. I looked at the floor and it was completely free of cracks or defects. The PID did not detect any vapors when held close to the location where the spill had taken place. There were no vapors in the basement.As the spill was on the dirt covering the floor, and as this dirt had been completely

MITCHELL HOME (Continued) **S111238455**

removed, I determined that there was no threat to the public or the environment from any vapors or product. Therefore, I closed the spill case.

Remarks: unknown how spill took place - clean up - contractor hired - unknown if clean up

Material:

Site ID:	454794
Operable Unit ID:	1204947
Operable Unit:	01
Material ID:	2201749
Material Code:	0001A
Material Name:	#2 Fuel Oil
Case No.:	Not reported
Material FA:	Petroleum
Quantity:	50
Units:	Gallons
Recovered:	Not reported
Resource Affected:	Not reported
Oxygenate:	False

Tank Test:

---

140 **256-15 JAMAICA AVE/QUEENS** **NY Spills** **S102144938**
256-15 JAMAICA AVE **N/A**
NEW YORK CITY, NY

SPILLS:

Facility ID:	8709888
Facility Type:	ER
DER Facility ID:	125031
Site ID:	146844
DEC Region:	2
Spill Date:	2/23/1988
Spill Number/Closed Date:	8709888 / 5/24/1988
Spill Cause:	Housekeeping
Spill Class:	Not reported
SWIS:	4101
Investigator:	JCGRATHW
Referred To:	Not reported
Reported to Dept:	2/23/1988
CID:	Not reported
Water Affected:	Not reported
Spill Source:	Commercial/Industrial
Spill Notifier:	DEC
Cleanup Ceased:	5/24/1988
Cleanup Meets Std:	True
Last Inspection:	Not reported
Recommended Penalty:	False
UST Trust:	False
Remediation Phase:	0
Date Entered In Computer:	3/1/1988
Spill Record Last Update:	3/31/1989
Spiller Name:	Not reported
Spiller Company:	PRECISE AUTO ELECTRIC,INC
Spiller Address:	256-15 JAMAICA AVE
Spiller City,St,Zip:	FLORAL PARK, NY

256-15 JAMAICA AVE/QUEENS (Continued) **S102144938**

Spiller Company:	001
Contact Name:	Not reported
Contact Phone:	Not reported
DEC Memo:	Prior to Sept, 2004 data translation this spill Lead_DEC Field was "GRATHWOL"
Remarks:	10 (55 GAL DRUMS) AT SITE, POOR HOUSECLEANING. DRUMS REMOVED, HOUSE-KEEPING BETTER BUT NOT GREAT.

Material:

Site ID:	146844
Operable Unit ID:	914816
Operable Unit:	01
Material ID:	461681
Material Code:	0022
Material Name:	Waste Oil/Used Oil
Case No.:	Not reported
Material FA:	Petroleum
Quantity:	-1
Units:	Not reported
Recovered:	No
Resource Affected:	Not reported
Oxygenate:	False

Tank Test:

---

141 **EDR US Hist Auto Stat** **1015485325**

42 STEWART ST **N/A**
BROOKLYN, NY 11207

EDR Historical Auto Stations:

Name:	PRO SERVICE AUTO COLLISION
Year:	1999
Address:	42 STEWART ST
Name:	PRO SERVICE AUTO COLLISION
Year:	2000
Address:	42 STEWART ST
Name:	PRO SERVICE AUTO COLLISION
Year:	2001
Address:	42 STEWART ST
Name:	PRO SERVICE AUTO COLLISION
Year:	2002
Address:	42 STEWART ST
Name:	DB AUTO REPAIR
Year:	2003
Address:	42 STEWART ST
Name:	PRO SERVICE AUTO COLLISION
Year:	2004
Address:	42 STEWART ST

141 **EDR US Hist Auto Stat** **1015530284**
51 STEWART ST **N/A**
BROOKLYN, NY 11207

EDR Historical Auto Stations:
Name: DIRECT COLLISION
Year: 2008
Address: 51 STEWART ST

---

141 **EDR US Hist Auto Stat** **1015496727**
44 STEWART ST **N/A**
BROOKLYN, NY 11207

EDR Historical Auto Stations:
Name: J & J AUTO REPR SHOP
Year: 1999
Address: 44 STEWART ST

Name: J & J AUTO REPR SHOP
Year: 2000
Address: 44 STEWART ST

Name: J & J AUTO REPR SHOP
Year: 2001
Address: 44 STEWART ST

Name: J & P AUTO REPAIR SHOP
Year: 2002
Address: 44 STEWART ST

Name: J & J AUTO REPR SHOP
Year: 2003
Address: 44 STEWART ST

---

142 **CON EDISON** **NY MANIFEST** **S117313757**
FRONT OF 64 SUNNYSIDE AV **N/A**
BROOKLYN, NY 11207

NY MANIFEST:
EPA ID: NYP004607008
Country: USA

Mailing Info:
Name: CON EDISON
Contact: CON EDISON
Address: 4 IRVING PL
Address 2: 15TH FL
City/State/Zip: NEW YORK, NY 10003
Country: USA
Phone: Not reported

Manifest:

Document ID: Not reported
Manifest Status: Not reported
Trans1 State ID: NJD003812047
Trans2 State ID: Not reported
Generator Ship Date: 07/24/2014

CON EDISON (Continued) **S117313757**

Trans1 Recv Date:	07/24/2014
Trans2 Recv Date:	Not reported
TSD Site Recv Date:	07/28/2014
Part A Recv Date:	Not reported
Part B Recv Date:	Not reported
Generator EPA ID:	NYP004607008
Trans1 EPA ID:	Not reported
Trans2 EPA ID:	Not reported
TSDF ID:	NJD991291105
Waste Code:	Not reported
Quantity:	50
Units:	G - Gallons (liquids only)* (8.3 pounds)
Number of Containers:	1
Container Type:	TT - Cargo tank, tank trucks
Handling Method:	T Chemical, physical, or biological treatment.
Specific Gravity:	1
Year:	2014
Manifest Tracking Num:	002615204GBF
Import Ind:	N
Export Ind:	N
Discr Quantity Ind:	N
Discr Type Ind:	N
Discr Residue Ind:	N
Discr Partial Reject Ind:	N
Discr Full Reject Ind:	N
Manifest Ref Num:	Not reported
Alt Fac RCRA Id:	Not reported
Alt Fac Sign Date:	Not reported
Mgmt Method Type Code:	H110

---

142 **63 SUNNYSIDE AVE** **NY LTANKS** **S102673302**
63 SUNNYSIDE AVE **N/A**
BROOKLYN, NY

LTANKS:

Site ID:	288953
Spill Number/Closed Date:	9515454 / 3/1/1996
Spill Date:	3/1/1996
Spill Cause:	Tank Overfill
Spill Source:	Private Dwelling
Spill Class:	Possible release with minimal potential for fire or hazard or Known release with no damage. DEC Response. Willing Responsible Party. Corrective action taken.
Cleanup Ceased:	Not reported
Cleanup Meets Standard:	False
SWIS:	2401
Investigator:	KSTANG
Referred To:	Not reported
Reported to Dept:	3/1/1996
CID:	270
Water Affected:	Not reported
Spill Notifier:	Affected Persons
Last Inspection:	Not reported
Recommended Penalty:	False
UST Involvement:	False
Remediation Phase:	0
Date Entered In Computer:	3/1/1996
Spill Record Last Update:	3/26/1996

63 SUNNYSIDE AVE (Continued) **S102673302**

Spiller Name:	UNKNOWN
Spiller Company:	UNKNOWN
Spiller Address:	UNKNOWN
Spiller City,St,Zip:	UNKNOWN, NY
Spiller County:	999
Spiller Contact:	MS STEWART
Spiller Phone:	(718) 235-9203
Spiller Extention:	Not reported
DEC Region:	2
DER Facility ID:	234027
DEC Memo:	Prior to Sept, 2004 data translation this spill Lead_DEC Field was "TANG"MR. STEWART SAID THE PEOPLE IN THE STREET FIXING THE CAR SPILLED THE OIL.
Remarks:	CITIZEN STATES THAT OIL COMPANY WHICH DELIVERS TO HER NEIGHBOR IS ALWAYS SPILLING OIL

Material:

Site ID:	288953
Operable Unit ID:	1030097
Operable Unit:	01
Material ID:	355581
Material Code:	0001A
Material Name:	#2 Fuel Oil
Case No.:	Not reported
Material FA:	Petroleum
Quantity:	0
Units:	Gallons
Recovered:	No
Resource Affected:	Not reported
Oxygenate:	False

Tank Test:

---

143 **KATHERINE MANOLAKIS** **NY AST** **U003389861**
248 ARLINGTON AVE **NY HIST AST** **N/A**
BROOKLYN, NY 11208

AST:

Region:	STATE
DEC Region:	2
Site Status:	Active
Facility Id:	2-287512
Program Type:	PBS
UTM X:	594187.28422000003
UTM Y:	4503855.7343199998
Expiration Date:	07/20/2017
Site Type:	Apartment Building/Office Building

Affiliation Records:

Site Id:	12872
Affiliation Type:	Facility Owner
Company Name:	JKM REALTY LLC
Contact Type:	AGENT
Contact Name:	KATHERINE MANOLAKIS
Address1:	169-46 25TH AVE
Address2:	Not reported

KATHERINE MANOLAKIS (Continued) **U003389861**

City:	FLUSHING
State:	NY
Zip Code:	11357
Country Code:	001
Phone:	(718) 352-4191
EMail:	Not reported
Fax Number:	Not reported
Modified By:	MSBAPTIS
Date Last Modified:	7/26/2011

Site Id:	12872
Affiliation Type:	Mail Contact
Company Name:	JKM REALTY LLC
Contact Type:	AGENT
Contact Name:	KATHERINE MANOLAKIS
Address1:	169-46 25TH AVE
Address2:	Not reported
City:	FLUSHING
State:	NY
Zip Code:	11357
Country Code:	001
Phone:	(718) 352-4191
EMail:	Not reported
Fax Number:	Not reported
Modified By:	MSBAPTIS
Date Last Modified:	7/26/2011

Site Id:	12872
Affiliation Type:	On-Site Operator
Company Name:	JKM REALTY LLC
Contact Type:	Not reported
Contact Name:	C. RAMOS
Address1:	Not reported
Address2:	Not reported
City:	Not reported
State:	NN
Zip Code:	Not reported
Country Code:	001
Phone:	(647) 477-1747
EMail:	Not reported
Fax Number:	Not reported
Modified By:	MSBAPTIS
Date Last Modified:	7/30/2012

Site Id:	12872
Affiliation Type:	Emergency Contact
Company Name:	JKM REALTY LLC
Contact Type:	Not reported
Contact Name:	K MANOLAKIS
Address1:	Not reported
Address2:	Not reported
City:	Not reported
State:	NN
Zip Code:	Not reported
Country Code:	999
Phone:	(718) 352-4191
EMail:	Not reported

KATHERINE MANOLAKIS (Continued) **U003389861**

Fax Number: Not reported
Modified By: MSBAPTIS
Date Last Modified: 7/26/2011

Tank Info:

Tank Number: 001
Tank Id: 17753
Material Code: 0001
Common Name of Substance: #2 Fuel Oil (On-Site Consumption)

Equipment Records:

A00 - Tank Internal Protection - None
D01 - Pipe Type - Steel/Carbon Steel/Iron
G00 - Tank Secondary Containment - None
J02 - Dispenser - Suction Dispenser
L09 - Piping Leak Detection - Exempt Suction Piping
C00 - Pipe Location - No Piping
F00 - Pipe External Protection - None
I04 - Overfill - Product Level Gauge (A/G)
B00 - Tank External Protection - None
E00 - Piping Secondary Containment - None
H00 - Tank Leak Detection - None
K00 - Spill Prevention - None

Tank Location: 1
Tank Type: Steel/Carbon Steel/Iron
Tank Status: In Service
Pipe Model: Not reported
Install Date: 12/19/1973
Capacity Gallons: 2500
Tightness Test Method: NN
Date Test: Not reported
Next Test Date: Not reported
Date Tank Closed: Not reported
Register: True
Modified By: MSBAPTIS
Last Modified: 07/30/2012
Material Name: #2 Fuel Oil (On-Site Consumption)

HIST AST:

PBS Number: 2-287512
SWIS Code: 6101
Operator: M. LABOY
Facility Phone: (718) 647-4490
Facility Addr2: 248 ARLINGTON AVE
Facility Type: APARTMENT BUILDING
Emergency: K MANOLAKIS
Emergency Tel: (718) 352-4191
Old PBSNO: Not reported
Date Inspected: Not reported
Inspector: Not reported
Result of Inspection: Not reported
Owner Name: KATHERINE MANOLAKIS
Owner Address: 169-46 25TH AVE
Owner City,St,Zip: FLUSHING, NY 11357
Federal ID: Not reported

KATHERINE MANOLAKIS (Continued) **U003389861**

Owner Tel:	(718) 352-4191
Owner Type:	Private Resident
Owner Subtype:	Not reported
Mailing Contact:	KATHERINE MANOLAKIS
Mailing Name:	KATHERINE MANOLAKIS
Mailing Address:	169-46 25TH AVE
Mailing Address 2:	Not reported
Mailing City,St,Zip:	FLUSHING, NY 11354
Mailing Telephone:	(718) 352-4191
Owner Mark:	First Owner
Facility Status:	1 - Active PBS facility, i.e. total capacity of the PBS tanks is greater than 1,100 gallons, regardless if Subpart 360-14 tanks exist or not at the facility.
Certification Flag:	False
Certification Date:	07/16/1997
Expiration:	07/20/2002
Renew Flag:	False
Renew Date:	Not reported
Total Capacity:	2500
FAMT:	True
Facility Screen:	No Missing Data
Owner Screen:	No Missing Data
Tank Screen:	Minor Data Missing
Dead Letter:	False
CBS Number:	Not reported
Town or City:	NEW YORK CITY
County Code:	61
Town or City Code:	01
Region:	2

Tank ID:	001
Tank Location:	ABOVEGROUND
Tank Status:	In Service
Install Date:	Not reported
Capacity (Gal):	2500
Product Stored:	NOS 1,2, OR 4 FUEL OIL
Tank Type:	Steel/carbon steel
Tank Internal:	Not reported
Tank External:	Not reported
Pipe Location:	Not reported
Pipe Type:	STEEL/IRON
Pipe Internal:	Not reported
Pipe External:	Not reported
Tank Containment:	None
Leak Detection:	0
Overfill Protection:	4
Dispenser Method:	Suction
Date Tested:	Not reported
Next Test Date:	Not reported
Missing Data for Tank:	Minor Data Missing
Date Closed:	Not reported
Test Method:	Not reported
Deleted:	False
Updated:	False
SPDES Number:	Not reported
Lat/Long:	Not reported

144 | **EDR US Hist Auto Stat** | **1015258049** | **N/A**

1630 BUSHWICK AVE
BROOKLYN, NY 11207

EDR Historical Auto Stations:

Name:	HESS
Year:	2005
Address:	1630 BUSHWICK AVE

Name:	HESS
Year:	2006
Address:	1630 BUSHWICK AVE

Name:	HESS
Year:	2007
Address:	1630 BUSHWICK AVE

Name:	HESS
Year:	2008
Address:	1630 BUSHWICK AVE

---

144 **MERIT SERVICE STATION** | **NY MANIFEST** | **S108057988**
1630 BUSHWICK AVE | **NY Spills** | **N/A**
BROOKLYN, NY 11201

NY MANIFEST:

EPA ID:	NYD982185985
Country:	USA

Mailing Info:

Name:	MERIT SERVICE STATION
Contact:	BENSON NOTOMA
Address:	4165 HEMPSTEAD TURNPIKE
City/State/Zip:	BETHPAGE, NY 11714
Country:	USA
Phone:	718-783-9780

Manifest:

Document ID:	NJA3261094
Manifest Status:	Not reported
Trans1 State ID:	006815
Trans2 State ID:	Not reported
Generator Ship Date:	07/24/2001
Trans1 Recv Date:	07/24/2001
Trans2 Recv Date:	Not reported
TSD Site Recv Date:	07/25/2001
Part A Recv Date:	Not reported
Part B Recv Date:	Not reported
Generator EPA ID:	NYD982185985
Trans1 EPA ID:	PAD014146179
Trans2 EPA ID:	Not reported
TSDF ID:	NJD002200046
Waste Code:	D001 - NON-LISTED IGNITABLE WASTES
Quantity:	01500
Units:	P - Pounds
Number of Containers:	004
Container Type:	DM - Metal drums, barrels
Handling Method:	B Incineration, heat recovery, burning.
Specific Gravity:	01.00

MERIT SERVICE STATION (Continued) **S108057988**

Year: 2001

Document ID: NYB2066625
Manifest Status: Completed after the designated time period for a TSDF to get a copy to the DEC
Trans1 State ID: PB3606NY
Trans2 State ID: Not reported
Generator Ship Date: 06/27/1990
Trans1 Recv Date: 06/27/1990
Trans2 Recv Date: / /
TSD Site Recv Date: 06/27/1990
Part A Recv Date: 10/04/1990
Part B Recv Date: 08/06/1990
Generator EPA ID: NYD982185985
Trans1 EPA ID: NYD981185903
Trans2 EPA ID: Not reported
TSDF ID: NYD082785429
Waste Code: D001 - NON-LISTED IGNITABLE WASTES
Quantity: 00050
Units: G - Gallons (liquids only)* (8.3 pounds)
Number of Containers: 001
Container Type: DM - Metal drums, barrels
Handling Method: L Landfill.
Specific Gravity: 100
Year: 1990

Document ID: NYB2066751
Manifest Status: Completed after the designated time period for a TSDF to get a copy to the DEC
Trans1 State ID: PB3606NY
Trans2 State ID: Not reported
Generator Ship Date: 06/27/1990
Trans1 Recv Date: 06/27/1990
Trans2 Recv Date: / /
TSD Site Recv Date: 06/27/1990
Part A Recv Date: 08/30/1990
Part B Recv Date: 08/06/1990
Generator EPA ID: NYD982185985
Trans1 EPA ID: NYD981185903
Trans2 EPA ID: Not reported
TSDF ID: NYD082785429
Waste Code: D001 - NON-LISTED IGNITABLE WASTES
Quantity: 00100
Units: G - Gallons (liquids only)* (8.3 pounds)
Number of Containers: 002
Container Type: DM - Metal drums, barrels
Handling Method: L Landfill.
Specific Gravity: 100
Year: 1990

SPILLS:
Facility ID: 0405822
Facility Type: ER
DER Facility ID: 201627
Site ID: 245495
DEC Region: 2
Spill Date: 8/27/2004

MERIT SERVICE STATION (Continued) **S108057988**

Spill Number/Closed Date:	0405822 / 11/15/2004
Spill Cause:	Equipment Failure
Spill Class:	Possible release with minimal potential for fire or hazard or Known release with no damage. DEC Response. Willing Responsible Party. Corrective action taken.
SWIS:	2401
Investigator:	WXSUN
Referred To:	Not reported
Reported to Dept:	8/27/2004
CID:	407
Water Affected:	Not reported
Spill Source:	Gasoline Station or other PBS Facility
Spill Notifier:	Responsible Party
Cleanup Ceased:	Not reported
Cleanup Meets Std:	False
Last Inspection:	Not reported
Recommended Penalty:	False
UST Trust:	True
Remediation Phase:	0
Date Entered In Computer:	8/27/2004
Spill Record Last Update:	11/15/2004
Spiller Name:	JIM HOWARD
Spiller Company:	AMERADA HESS
Spiller Address:	1 HESS PLAZA
Spiller City,St,Zip:	WOODBRIDGE, NJ 07095
Spiller Company:	001
Contact Name:	DAVID LEE
Contact Phone:	(518) 436-6585
DEC Memo:	Prior to Sept, 2004 data translation this spill Lead_DEC Field was "SUN"11/15/04 File Update by Sun: On 11/15/04, Sun received a letter from David Lee of Hess Corp, indicating that on August 27, 2004 Alvin Petroleum (Alvin) was dispatched to the site in response to a liquid sensor alarm. When Alvin arrived at the site that same day they encountered a contained piping sump with approximately 30 gallons of product contained within it. Alvin removed this product and placed it back into the respectve underground storage tank. Alvin determined that the source for the product was due to a faulty remote line tie in which was subsequently repaired. Crompco corporation later tested this line which subsequently passed tightness testing. A copy of these test results is attached to the letter. Because the spill was contained within a piping sump, no release to the environment occurred. Based on the above reasons, this spill is closed.
Remarks:	Spilled into containment. Cleanup is pending.

Material:

Site ID:	245495
Operable Unit ID:	889382
Operable Unit:	01
Material ID:	486671
Material Code:	0009
Material Name:	Gasoline
Case No.:	Not reported
Material FA:	Petroleum
Quantity:	30
Units:	Gallons
Recovered:	No
Resource Affected:	Not reported
Oxygenate:	False

MERIT SERVICE STATION (Continued) **S108057988**

Tank Test:

Facility ID:	0405282
Facility Type:	ER
DER Facility ID:	201627
Site ID:	245493
DEC Region:	2
Spill Date:	8/13/2004
Spill Number/Closed Date:	0405282 / 3/28/2006
Spill Cause:	Equipment Failure
Spill Class:	Possible release with minimal potential for fire or hazard or Known release with no damage. DEC Response. Willing Responsible Party. Corrective action taken.
SWIS:	2401
Investigator:	SKCARLSO
Referred To:	CONSOLIDATED WITH 0405822
Reported to Dept:	8/13/2004
CID:	444
Water Affected:	Not reported
Spill Source:	Gasoline Station or other PBS Facility
Spill Notifier:	Other
Cleanup Ceased:	Not reported
Cleanup Meets Std:	False
Last Inspection:	Not reported
Recommended Penalty:	False
UST Trust:	True
Remediation Phase:	0
Date Entered In Computer:	8/13/2004
Spill Record Last Update:	3/28/2006
Spiller Name:	DAVID LEE
Spiller Company:	HESS#32507
Spiller Address:	1630 BUSHWICK AVE
Spiller City,St,Zip:	BROOKLYN, NY
Spiller Company:	001
Contact Name:	DAVID LEE
Contact Phone:	(518) 436-6585
DEC Memo:	Prior to Sept, 2004 data translation this spill Lead_DEC Field was "SUN"1/12/06: Case reassigned to Andersen. Refer to spill 04-05297.1/18/06: Emailed Gail Russo of Quantum to see if she has any information regarding this site.3/28/06: Consolidated with 0405822. Closed spill as indicated in 0405822
Remarks:	LINE FAILURE AND CONTAINED IN BASIN: AND REPAIRS WILL BE MADE

Material:

Site ID:	245493
Operable Unit ID:	888076
Operable Unit:	01
Material ID:	489382
Material Code:	0009
Material Name:	Gasoline
Case No.:	Not reported
Material FA:	Petroleum
Quantity:	30
Units:	Gallons
Recovered:	No
Resource Affected:	Not reported

MERIT SERVICE STATION (Continued) **S108057988**

Oxygenate: False

Tank Test:

Facility ID:	0405297
Facility Type:	ER
DER Facility ID:	201627
Site ID:	245494
DEC Region:	2
Spill Date:	8/13/2004
Spill Number/Closed Date:	0405297 / 1/12/2006
Spill Cause:	Other
Spill Class:	Possible release with minimal potential for fire or hazard or Known release with no damage. DEC Response. Willing Responsible Party. Corrective action taken.
SWIS:	2401
Investigator:	SKCARLSO
Referred To:	CONSOLIDATED 0405282
Reported to Dept:	8/13/2004
CID:	403
Water Affected:	Not reported
Spill Source:	Gasoline Station or other PBS Facility
Spill Notifier:	Other
Cleanup Ceased:	Not reported
Cleanup Meets Std:	False
Last Inspection:	Not reported
Recommended Penalty:	False
UST Trust:	False
Remediation Phase:	0
Date Entered In Computer:	8/13/2004
Spill Record Last Update:	1/12/2006
Spiller Name:	STEVE MOORE
Spiller Company:	HESS#32507
Spiller Address:	1630 BUSHWICK AVE
Spiller City,St,Zip:	BROOKLYN, NY
Spiller Company:	001
Contact Name:	STEVE MOORE
Contact Phone:	(610) 278-7203
DEC Memo:	Prior to Sept, 2004 data translation this spill Lead_DEC Field was "SUN"1/12/06: Case reassigned to Andersen. Refer to Spill # 04-05282
Remarks:	line test failure. double wall line.

Material:

Site ID:	245494
Operable Unit ID:	888814
Operable Unit:	01
Material ID:	489404
Material Code:	0009
Material Name:	Gasoline
Case No.:	Not reported
Material FA:	Petroleum
Quantity:	0
Units:	Not reported
Recovered:	No
Resource Affected:	Not reported
Oxygenate:	False

MERIT SERVICE STATION (Continued) **S108057988**

Site ID:	245494
Operable Unit ID:	888814
Operable Unit:	01
Material ID:	489405
Material Code:	0009
Material Name:	Gasoline
Case No.:	Not reported
Material FA:	Petroleum
Quantity:	0
Units:	Pounds
Recovered:	No
Resource Affected:	Not reported
Oxygenate:	False

Tank Test:

Facility ID:	0603572
Facility Type:	ER
DER Facility ID:	201627
Site ID:	366320
DEC Region:	2
Spill Date:	6/30/2006
Spill Number/Closed Date:	0603572 / 6/30/2006
Spill Cause:	Human Error
Spill Class:	Known release with minimal potential for fire or hazard. DEC Response. Willing Responsible Party. Corrective action taken.
SWIS:	2401
Investigator:	SMSANGES
Referred To:	Not reported
Reported to Dept:	6/30/2006
CID:	409
Water Affected:	Not reported
Spill Source:	Tank Truck
Spill Notifier:	Local Agency
Cleanup Ceased:	Not reported
Cleanup Meets Std:	False
Last Inspection:	Not reported
Recommended Penalty:	False
UST Trust:	False
Remediation Phase:	0
Date Entered In Computer:	6/30/2006
Spill Record Last Update:	6/30/2006
Spiller Name:	UNKNOWN NAME
Spiller Company:	ISLAND TRANSPORTATION
Spiller Address:	UNKNOWN
Spiller City,St,Zip:	UNKNOWN, ZZ
Spiller Company:	001
Contact Name:	JOHN GEITNER
Contact Phone:	(732) 750-6000
DEC Memo:	Not reported
Remarks:	HAS BEEN CLEANED UP. FIRED EPT ON SCENE WITH SPEEDY DRY APPLIED.

Material:

Site ID:	366320
Operable Unit ID:	1124269
Operable Unit:	01

MERIT SERVICE STATION (Continued) **S108057988**

Material ID:	2113759
Material Code:	0008
Material Name:	Diesel
Case No.:	Not reported
Material FA:	Petroleum
Quantity:	15
Units:	Gallons
Recovered:	15
Resource Affected:	Not reported
Oxygenate:	False

Tank Test:

Facility ID:	0612460
Facility Type:	ER
DER Facility ID:	201627
Site ID:	377321
DEC Region:	2
Spill Date:	2/14/2007
Spill Number/Closed Date:	0612460 / 3/14/2007
Spill Cause:	Equipment Failure
Spill Class:	Known release with minimal potential for fire or hazard. DEC Response. Willing Responsible Party. Corrective action taken.
SWIS:	2401
Investigator:	VSZHUNE
Referred To:	Not reported
Reported to Dept:	2/14/2007
CID:	410
Water Affected:	Not reported
Spill Source:	Gasoline Station or other PBS Facility
Spill Notifier:	Local Agency
Cleanup Ceased:	Not reported
Cleanup Meets Std:	False
Last Inspection:	Not reported
Recommended Penalty:	False
UST Trust:	True
Remediation Phase:	0
Date Entered In Computer:	2/14/2007
Spill Record Last Update:	3/14/2007
Spiller Name:	MICHAEL MATRI
Spiller Company:	HESS # 32507
Spiller Address:	1630 BUSHWICK AVE
Spiller City,St,Zip:	BROOKLYN, NY 11207
Spiller Company:	001
Contact Name:	MICHAEL MATRI
Contact Phone:	(732) 750-6432
DEC Memo:	V. Zhune on "off hours duty"Need to follow up with Michael Matri at Hess (732-750-6432)that repairs were completed.01/15/07- Zhune spoke Michael Matri from Hess. He told me. Hess sent contractors to test the product lines line. They found a small amount of gasoline in the plus piping sump. The plus line fail the test . Today they are working on it . He said that for the next 2 weeks they will be testing the line. A letter will be sent in 2 weeks.03/6/07- A letter from Michael Matri (Sr. Environmental Scientist) from Hess was received. It stated that the quantity of product was estimated to be 2 gallons. Crompco completed the removal of product from piping sump.

MERIT SERVICE STATION (Continued) **S108057988**

On February 15, 2007 Crompco returned to the station to complete the repair and retesting of the plus product line. A copy of the Crompco's work to complete the repair as well as post repair tightness testing results demonstrating that the plus product line has tested tight are attached for reference. Case Closed

Remarks: MATERIAL IS IN CONTAINMENT, CLEANUP IN PROGRESS: LINE TEST FAILURE: ELECTRONIC LEAK DETECTOR WENT INTO ALARM, CONTRACTOR TESTED PRODUCT LINE, WHICH FAILED, PRODUCT CONTATINED WITHIN SECONDARY CONTAINMENT: REPAIRS TO BE COMPLETED: 2/15/2007

Material:

Site ID:	377321
Operable Unit ID:	1134864
Operable Unit:	01
Material ID:	2124746
Material Code:	0009
Material Name:	Gasoline
Case No.:	Not reported
Material FA:	Petroleum
Quantity:	3
Units:	Gallons
Recovered:	No
Resource Affected:	Not reported
Oxygenate:	False

Tank Test:

Click this hyperlink while viewing on your computer to access additional NY_SPILL: detail in the EDR Site Report.

---

144 **THE EVERGREENS CEMETERY** **NY AST** **A100359406**
1629 BUSHWICK AVENUE **N/A**
BROOKLYN, NY 11207

AST:

Region:	STATE
DEC Region:	2
Site Status:	Active
Facility Id:	2-091022
Program Type:	PBS
UTM X:	592764.53581999999
UTM Y:	4503852.7843500003
Expiration Date:	03/24/2017
Site Type:	Other

Affiliation Records:

Site Id:	2257
Affiliation Type:	Facility Owner
Company Name:	THE EVERGREENS CEMETERY
Contact Type:	PRESIDENT
Contact Name:	PAUL K. GRASSI
Address1:	1629 BUSHWICK AVENUE
Address2:	Not reported
City:	BROOKLYN
State:	NY
Zip Code:	11207
Country Code:	001

THE EVERGREENS CEMETERY (Continued) **A100359406**

Phone:	(718) 455-5300
EMail:	PG@THEEVERGREENCEMETERY.COM
Fax Number:	Not reported
Modified By:	NRLOMBAR
Date Last Modified:	3/31/2009

Site Id:	2257
Affiliation Type:	Mail Contact
Company Name:	THE EVERGREENS CEMETERY
Contact Type:	PRESIDENT
Contact Name:	PAUL K. GRASSI
Address1:	1629 BUSHWICK AVENUE
Address2:	Not reported
City:	BROOKLYN
State:	NY
Zip Code:	11207
Country Code:	001
Phone:	(718) 455-5300
EMail:	PG@THEEVERGREENCEMETERY.COM
Fax Number:	Not reported
Modified By:	NRLOMBAR
Date Last Modified:	3/31/2009

Site Id:	2257
Affiliation Type:	On-Site Operator
Company Name:	THE CEMETERY OF THE EVERGREENS
Contact Type:	Not reported
Contact Name:	PAUL K. GRASSI
Address1:	Not reported
Address2:	Not reported
City:	Not reported
State:	NN
Zip Code:	Not reported
Country Code:	999
Phone:	(718) 455-5300
EMail:	Not reported
Fax Number:	Not reported
Modified By:	NRLOMBAR
Date Last Modified:	3/31/2009

Site Id:	2257
Affiliation Type:	Emergency Contact
Company Name:	THE CEMETERY OF THE EVERGREENS
Contact Type:	Not reported
Contact Name:	PAUL K. GRASSI
Address1:	Not reported
Address2:	Not reported
City:	Not reported
State:	NN
Zip Code:	Not reported
Country Code:	999
Phone:	(718) 455-5300
EMail:	Not reported
Fax Number:	Not reported
Modified By:	NRLOMBAR
Date Last Modified:	3/31/2009

THE EVERGREENS CEMETERY (Continued) **A100359406**

Tank Info:

Tank Number:	009
Tank Id:	242082
Material Code:	0001
Common Name of Substance:	#2 Fuel Oil (On-Site Consumption)

Equipment Records:

A00 - Tank Internal Protection - None
D02 - Pipe Type - Galvanized Steel
J02 - Dispenser - Suction Dispenser
B01 - Tank External Protection - Painted/Asphalt Coating
F02 - Pipe External Protection - Original Sacrificial Anode
H01 - Tank Leak Detection - Interstitial - Electronic Monitoring
I02 - Overfill - High Level Alarm
K01 - Spill Prevention - Catch Basin
G09 - Tank Secondary Containment - Modified Double-Walled (Aboveground)
L00 - Piping Leak Detection - None
C01 - Pipe Location - Aboveground
E00 - Piping Secondary Containment - None

Tank Location:	3
Tank Type:	Steel/Carbon Steel/Iron
Tank Status:	In Service
Pipe Model:	Not reported
Install Date:	03/25/2010
Capacity Gallons:	500
Tightness Test Method:	NN
Date Test:	Not reported
Next Test Date:	Not reported
Date Tank Closed:	Not reported
Register:	True
Modified By:	BVCAMPBE
Last Modified:	12/20/2011
Material Name:	#2 Fuel Oil (On-Site Consumption)

---

144 **THE EVERGREENS CEMETERY** **NY UST** **U003178449**
1629 BUSHWICK AVENUE **N/A**
BROOKLYN, NY 11207

UST:

Id/Status:	2-091022 / Active
Program Type:	PBS
Region:	STATE
DEC Region:	2
Expiration Date:	03/24/2017
UTM X:	592764.53581999999
UTM Y:	4503852.7843500003
Site Type:	Other

Affiliation Records:

Site Id:	2257
Affiliation Type:	Facility Owner
Company Name:	THE EVERGREENS CEMETERY
Contact Type:	PRESIDENT
Contact Name:	PAUL K. GRASSI
Address1:	1629 BUSHWICK AVENUE

THE EVERGREENS CEMETERY (Continued) **U003178449**

Address2:	Not reported
City:	BROOKLYN
State:	NY
Zip Code:	11207
Country Code:	001
Phone:	(718) 455-5300
EMail:	PG@THEEVERGREENCEMETERY.COM
Fax Number:	Not reported
Modified By:	NRLOMBAR
Date Last Modified:	3/31/2009

Site Id:	2257
Affiliation Type:	Mail Contact
Company Name:	THE EVERGREENS CEMETERY
Contact Type:	PRESIDENT
Contact Name:	PAUL K. GRASSI
Address1:	1629 BUSHWICK AVENUE
Address2:	Not reported
City:	BROOKLYN
State:	NY
Zip Code:	11207
Country Code:	001
Phone:	(718) 455-5300
EMail:	PG@THEEVERGREENCEMETERY.COM
Fax Number:	Not reported
Modified By:	NRLOMBAR
Date Last Modified:	3/31/2009

Site Id:	2257
Affiliation Type:	On-Site Operator
Company Name:	THE CEMETERY OF THE EVERGREENS
Contact Type:	Not reported
Contact Name:	PAUL K. GRASSI
Address1:	Not reported
Address2:	Not reported
City:	Not reported
State:	NN
Zip Code:	Not reported
Country Code:	999
Phone:	(718) 455-5300
EMail:	Not reported
Fax Number:	Not reported
Modified By:	NRLOMBAR
Date Last Modified:	3/31/2009

Site Id:	2257
Affiliation Type:	Emergency Contact
Company Name:	THE CEMETERY OF THE EVERGREENS
Contact Type:	Not reported
Contact Name:	PAUL K. GRASSI
Address1:	Not reported
Address2:	Not reported
City:	Not reported
State:	NN
Zip Code:	Not reported
Country Code:	999
Phone:	(718) 455-5300

THE EVERGREENS CEMETERY (Continued) **U003178449**

EMail:	Not reported
Fax Number:	Not reported
Modified By:	NRLOMBAR
Date Last Modified:	3/31/2009

Tank Info:

Tank Number:	001
Tank ID:	3567
Tank Status:	Closed - Removed
Material Name:	Closed - Removed
Capacity Gallons:	1080
Install Date:	08/01/1975
Date Tank Closed:	10/01/1995
Registered:	True
Tank Location:	Underground
Tank Type:	Steel/carbon steel
Material Code:	0009
Common Name of Substance:	Gasoline
Tightness Test Method:	NN
Date Test:	Not reported
Next Test Date:	Not reported
Pipe Model:	Not reported
Modified By:	TRANSLAT
Last Modified:	03/04/2004

Equipment Records:

C02 - Pipe Location - Underground/On-ground
G03 - Tank Secondary Containment - Vault (w/o access)
B99 - Tank External Protection - Other
D02 - Pipe Type - Galvanized Steel
J02 - Dispenser - Suction Dispenser
A99 - Tank Internal Protection - Other
H00 - Tank Leak Detection - None
F99 - Pipe External Protection - Other
I00 - Overfill - None

Tank Number:	002
Tank ID:	3568
Tank Status:	Closed - Removed
Material Name:	Closed - Removed
Capacity Gallons:	550
Install Date:	03/01/1955
Date Tank Closed:	10/01/1995
Registered:	True
Tank Location:	Underground
Tank Type:	Steel/carbon steel
Material Code:	0009
Common Name of Substance:	Gasoline
Tightness Test Method:	NN
Date Test:	Not reported
Next Test Date:	Not reported
Pipe Model:	Not reported
Modified By:	TRANSLAT

THE EVERGREENS CEMETERY (Continued) **U003178449**

Last Modified: 03/04/2004

Equipment Records:

F99 - Pipe External Protection - Other
I00 - Overfill - None
C02 - Pipe Location - Underground/On-ground
G03 - Tank Secondary Containment - Vault (w/o access)
B99 - Tank External Protection - Other
D02 - Pipe Type - Galvanized Steel
J02 - Dispenser - Suction Dispenser
A99 - Tank Internal Protection - Other
H00 - Tank Leak Detection - None

Tank Number: 003
Tank ID: 3569
Tank Status: Closed - Removed
Material Name: Closed - Removed
Capacity Gallons: 550
Install Date: 03/01/1955
Date Tank Closed: 10/01/1995
Registered: True
Tank Location: Underground
Tank Type: Steel/carbon steel
Material Code: 0009
Common Name of Substance: Gasoline

Tightness Test Method: NN
Date Test: Not reported
Next Test Date: Not reported
Pipe Model: Not reported
Modified By: TRANSLAT
Last Modified: 03/04/2004

Equipment Records:

A99 - Tank Internal Protection - Other
H00 - Tank Leak Detection - None
B99 - Tank External Protection - Other
D02 - Pipe Type - Galvanized Steel
J02 - Dispenser - Suction Dispenser
C02 - Pipe Location - Underground/On-ground
G03 - Tank Secondary Containment - Vault (w/o access)
F99 - Pipe External Protection - Other
I00 - Overfill - None

Tank Number: 004
Tank ID: 3570
Tank Status: Closed - Removed
Material Name: Closed - Removed
Capacity Gallons: 550
Install Date: 03/01/1955
Date Tank Closed: 10/01/1995
Registered: True
Tank Location: Underground
Tank Type: Steel/carbon steel
Material Code: 0008
Common Name of Substance: Diesel

THE EVERGREENS CEMETERY (Continued) **U003178449**

Tightness Test Method: NN
Date Test: Not reported
Next Test Date: Not reported
Pipe Model: Not reported
Modified By: TRANSLAT
Last Modified: 03/04/2004

Equipment Records:

B99 - Tank External Protection - Other
D02 - Pipe Type - Galvanized Steel
J02 - Dispenser - Suction Dispenser
C02 - Pipe Location - Underground/On-ground
G03 - Tank Secondary Containment - Vault (w/o access)
A99 - Tank Internal Protection - Other
H00 - Tank Leak Detection - None
F99 - Pipe External Protection - Other
I00 - Overfill - None

Tank Number: 005
Tank ID: 3571
Tank Status: Closed - In Place
Material Name: Closed - In Place
Capacity Gallons: 1080
Install Date: 03/01/1955
Date Tank Closed: 05/08/2008
Registered: True
Tank Location: Underground
Tank Type: Steel/carbon steel
Material Code: 0001
Common Name of Substance: #2 Fuel Oil (On-Site Consumption)

Tightness Test Method: NN
Date Test: Not reported
Next Test Date: Not reported
Pipe Model: Not reported
Modified By: dxliving
Last Modified: 10/10/2008

Equipment Records:

A00 - Tank Internal Protection - None
D02 - Pipe Type - Galvanized Steel
G00 - Tank Secondary Containment - None
J02 - Dispenser - Suction Dispenser
L09 - Piping Leak Detection - Exempt Suction Piping
C02 - Pipe Location - Underground/On-ground
F00 - Pipe External Protection - None
I04 - Overfill - Product Level Gauge (A/G)
B00 - Tank External Protection - None
H00 - Tank Leak Detection - None

Tank Number: 006
Tank ID: 3572
Tank Status: Closed - In Place
Material Name: Closed - In Place
Capacity Gallons: 1080
Install Date: 05/01/1949

THE EVERGREENS CEMETERY (Continued) **U003178449**

Date Tank Closed:	05/08/2008
Registered:	True
Tank Location:	Underground
Tank Type:	Steel/carbon steel
Material Code:	0001
Common Name of Substance:	#2 Fuel Oil (On-Site Consumption)
Tightness Test Method:	NN
Date Test:	Not reported
Next Test Date:	Not reported
Pipe Model:	Not reported
Modified By:	dxliving
Last Modified:	10/10/2008

Equipment Records:

A00 - Tank Internal Protection - None
D02 - Pipe Type - Galvanized Steel
G00 - Tank Secondary Containment - None
J02 - Dispenser - Suction Dispenser
L09 - Piping Leak Detection - Exempt Suction Piping
B00 - Tank External Protection - None
H00 - Tank Leak Detection - None
C02 - Pipe Location - Underground/On-ground
F00 - Pipe External Protection - None
I04 - Overfill - Product Level Gauge (A/G)

Tank Number:	007
Tank ID:	52130
Tank Status:	In Service
Material Name:	In Service
Capacity Gallons:	1000
Install Date:	10/01/1995
Date Tank Closed:	Not reported
Registered:	True
Tank Location:	Underground
Tank Type:	Fiberglass coated steel
Material Code:	0008
Common Name of Substance:	Diesel
Tightness Test Method:	NN
Date Test:	Not reported
Next Test Date:	Not reported
Pipe Model:	Not reported
Modified By:	NRLOMBAR
Last Modified:	12/31/2007

Equipment Records:

A00 - Tank Internal Protection - None
J02 - Dispenser - Suction Dispenser
C02 - Pipe Location - Underground/On-ground
H01 - Tank Leak Detection - Interstitial - Electronic Monitoring
I02 - Overfill - High Level Alarm
K01 - Spill Prevention - Catch Basin
B04 - Tank External Protection - Fiberglass
B05 - Tank External Protection - Jacketed
H05 - Tank Leak Detection - In-Tank System (ATG)
D06 - Pipe Type - Fiberglass Reinforced Plastic (FRP)

THE EVERGREENS CEMETERY (Continued) **U003178449**

F01 - Pipe External Protection - Painted/Asphalt Coating
G04 - Tank Secondary Containment - Double-Walled (Underground)

Tank Number:	008
Tank ID:	52131
Tank Status:	In Service
Material Name:	In Service
Capacity Gallons:	2000
Install Date:	10/01/1995
Date Tank Closed:	Not reported
Registered:	True
Tank Location:	Underground
Tank Type:	Fiberglass coated steel
Material Code:	2712
Common Name of Substance:	Gasoline/Ethanol
Tightness Test Method:	00
Date Test:	Not reported
Next Test Date:	Not reported
Pipe Model:	Not reported
Modified By:	BVCAMPBE
Last Modified:	12/20/2011

Equipment Records:

A00 - Tank Internal Protection - None
J02 - Dispenser - Suction Dispenser
L09 - Piping Leak Detection - Exempt Suction Piping
C02 - Pipe Location - Underground/On-ground
F04 - Pipe External Protection - Fiberglass
H01 - Tank Leak Detection - Interstitial - Electronic Monitoring
I02 - Overfill - High Level Alarm
K01 - Spill Prevention - Catch Basin
D06 - Pipe Type - Fiberglass Reinforced Plastic (FRP)
G04 - Tank Secondary Containment - Double-Walled (Underground)
B04 - Tank External Protection - Fiberglass
E04 - Piping Secondary Containment - Double-Walled (Underground)
H05 - Tank Leak Detection - In-Tank System (ATG)
L01 - Piping Leak Detection - Interstitial - Electronic Monitoring

---

145 **STREET SIDE** **NY Spills** **S110540713**
318 MCDOUGALL ST **N/A**
BROOKLYN, NY

SPILLS:

Facility ID:	1005940
Facility Type:	ER
DER Facility ID:	394273
Site ID:	439274
DEC Region:	2
Spill Date:	8/30/2010
Spill Number/Closed Date:	1005940 / 9/22/2010
Spill Cause:	Unknown
Spill Class:	Known release with minimal potential for fire or hazard. DEC Response. Willing Responsible Party. Corrective action taken.
SWIS:	2401
Investigator:	RWAUSTIN
Referred To:	Not reported

STREET SIDE (Continued) **S110540713**

Reported to Dept:	8/30/2010
CID:	Not reported
Water Affected:	Not reported
Spill Source:	Unknown
Spill Notifier:	Other
Cleanup Ceased:	Not reported
Cleanup Meets Std:	False
Last Inspection:	Not reported
Recommended Penalty:	False
UST Trust:	False
Remediation Phase:	0
Date Entered In Computer:	8/30/2010
Spill Record Last Update:	9/22/2010
Spiller Name:	Not reported
Spiller Company:	UNKNOWN
Spiller Address:	Not reported
Spiller City,St,Zip:	NY
Spiller Company:	999
Contact Name:	ERT
Contact Phone:	(212) 580-8383
DEC Memo:	2230939/22/10 - Austin - 8 gals. of "light fuel oil" found in vault - Spill contained and cleaned up by Con Ed - see EDocs for more detailed information - spill closed - end
Remarks:	UNKN OIL IN MANHOLE 64630. INVESTIGATING AT THIS TIME

Material:

Site ID:	439274
Operable Unit ID:	1189921
Operable Unit:	01
Material ID:	2184880
Material Code:	0066A
Material Name:	UNKNOWN PETROLEUM
Case No.:	Not reported
Material FA:	Petroleum
Quantity:	2
Units:	Not reported
Recovered:	Not reported
Resource Affected:	Not reported
Oxygenate:	False

Tank Test:

---

145 **CON EDISON** **NY MANIFEST** **S116551377**
330 MACDOUGAL ST **N/A**
BROOKLYN, NY 11201

NY MANIFEST:

EPA ID:	NYP004498366
Country:	USA

Mailing Info:

Name:	CON EDISON
Contact:	CON EDISON
Address:	4 IRVING PL
Address 2:	15TH FL
City/State/Zip:	NEW YORK, NY 10003
Country:	USA

CON EDISON (Continued) **S116551377**

Phone: Not reported

Manifest:

Document ID:	Not reported
Manifest Status:	Not reported
Trans1 State ID:	NJD003812047
Trans2 State ID:	Not reported
Generator Ship Date:	04/11/2014
Trans1 Recv Date:	04/11/2014
Trans2 Recv Date:	Not reported
TSD Site Recv Date:	04/14/2014
Part A Recv Date:	Not reported
Part B Recv Date:	Not reported
Generator EPA ID:	NYP004498366
Trans1 EPA ID:	Not reported
Trans2 EPA ID:	Not reported
TSDF ID:	NJD991291105
Waste Code:	Not reported
Quantity:	100
Units:	G - Gallons (liquids only)* (8.3 pounds)
Number of Containers:	1
Container Type:	TT - Cargo tank, tank trucks
Handling Method:	T Chemical, physical, or biological treatment.
Specific Gravity:	1
Year:	2014
Manifest Tracking Num:	002407573GBF
Import Ind:	N
Export Ind:	N
Discr Quantity Ind:	N
Discr Type Ind:	N
Discr Residue Ind:	N
Discr Partial Reject Ind:	N
Discr Full Reject Ind:	N
Manifest Ref Num:	Not reported
Alt Fac RCRA Id:	Not reported
Alt Fac Sign Date:	Not reported
Mgmt Method Type Code:	H110

---

146 **PROGRESS TRANSPORTATION** **NY Spills** **S110044761**
2037 EASTERN PARKWAY **N/A**
BROOKLIN, NY

SPILLS:

Facility ID:	0908728
Facility Type:	ER
DER Facility ID:	370345
Site ID:	421378
DEC Region:	2
Spill Date:	11/3/2009
Spill Number/Closed Date:	0908728 / 11/3/2009
Spill Cause:	Human Error
Spill Class:	Known release with minimal potential for fire or hazard. DEC Response. Willing Responsible Party. Corrective action taken.
SWIS:	2401
Investigator:	RVKETANI
Referred To:	Not reported

PROGRESS TRANSPORTATION (Continued) **S110044761**

Reported to Dept:	11/3/2009
CID:	Not reported
Water Affected:	Not reported
Spill Source:	Commercial/Industrial
Spill Notifier:	Other
Cleanup Ceased:	Not reported
Cleanup Meets Std:	False
Last Inspection:	Not reported
Recommended Penalty:	False
UST Trust:	False
Remediation Phase:	0
Date Entered In Computer:	11/3/2009
Spill Record Last Update:	11/3/2009
Spiller Name:	REID TUROFF
Spiller Company:	ENERGY TANK & ENVIRONMENTAL SERVICES
Spiller Address:	898 EAST 92 STREET
Spiller City,St,Zip:	BROOKLYN, NY 11236
Spiller Company:	999
Contact Name:	REID TUROFF
Contact Phone:	(718) 257-8470
DEC Memo:	11/3/09 - Raphael Ketani. The spill took place today and consisted of 20 gals. of diesel fuel which landed on the pavement of an Access-A-Ride vehicle parking area at 2037 Eastern Parkway.I spoke to Reid Turoff of Energy Tank and Environmental Services (718) 257-8470 about the spill. He said that his crew was doing some work on a tank. They were working on the suction line and they kept pulling up dirt and debris into the pump. They decided to blow everything into a drum. However, the overfill valve still had pressure in it. So more came out than the drum could handle and the fuel spilled onto the pavement. He told me that his crew has completed the cleanup, and that they had sucked everything out of the storm drain. Mr. Turoff has contacted ABC Tank and they will come over with their vacuum truck just to make sure that everything is sucked out of the storm sewer.This is the same spill as #0908726. So I am closing this spill case and referring it back to the earlier one.
Remarks:	spill to pavement/clean up underway

Material:

Site ID:	421378
Operable Unit ID:	1177269
Operable Unit:	01
Material ID:	2170034
Material Code:	0008
Material Name:	Diesel
Case No.:	Not reported
Material FA:	Petroleum
Quantity:	20
Units:	Gallons
Recovered:	20
Resource Affected:	Not reported
Oxygenate:	False

Tank Test:

146 **CARAVAN TRANSPORTATION INC** **RCRA NonGen / NLR** **1000553156**
2037 EASTERN PKWY EXT **FINDS** **NYD986955680**
BROOKLYN, NY 11207

RCRA NonGen / NLR:

Date form received by agency:	01/01/2007
Facility name:	CARAVAN TRANSPORTATION INC
Facility address:	2037 EASTERN PKWY EXT BROOKLYN, NY 112071708
EPA ID:	NYD986955680
Mailing address:	EASTERN PKWY EXT BROOKLYN, NY 11207
Contact:	Not reported
Contact address:	EASTERN PKWY EXT BROOKLYN, NY 11207
Contact country:	US
Contact telephone:	Not reported
Contact email:	Not reported
EPA Region:	02
Classification:	Non-Generator
Description:	Handler: Non-Generators do not presently generate hazardous waste

Owner/Operator Summary:

Owner/operator name:	LAWRENCE GREENE
Owner/operator address:	NOT REQUIRED NOT REQUIRED, WY 99999
Owner/operator country:	US
Owner/operator telephone:	(212) 555-1212
Legal status:	Private
Owner/Operator Type:	Owner
Owner/Op start date:	Not reported
Owner/Op end date:	Not reported

Owner/operator name:	LAWRENCE GREENE
Owner/operator address:	NOT REQUIRED NOT REQUIRED, WY 99999
Owner/operator country:	US
Owner/operator telephone:	(212) 555-1212
Legal status:	Private
Owner/Operator Type:	Operator
Owner/Op start date:	Not reported
Owner/Op end date:	Not reported

Handler Activities Summary:

U.S. importer of hazardous waste:	No
Mixed waste (haz. and radioactive):	No
Recycler of hazardous waste:	No
Transporter of hazardous waste:	No
Treater, storer or disposer of HW:	No
Underground injection activity:	No
On-site burner exemption:	No
Furnace exemption:	No
Used oil fuel burner:	No
Used oil processor:	No
User oil refiner:	No
Used oil fuel marketer to burner:	No
Used oil Specification marketer:	No
Used oil transfer facility:	No

CARAVAN TRANSPORTATION INC (Continued) **1000553156**

Used oil transporter: No

Historical Generators:
Date form received by agency: 01/01/2006
Site name: CARAVAN TRANSPORTATION INC
Classification: Not a generator, verified

Date form received by agency: 07/08/1999
Site name: CARAVAN TRANSPORTATION INC
Classification: Not a generator, verified

Date form received by agency: 06/03/1991
Site name: CARAVAN TRANSPORTATION INC
Classification: Large Quantity Generator

Hazardous Waste Summary:
Waste code: NONE
Waste name: None

Violation Status: No violations found

FINDS:

Registry ID: 110004468415

Environmental Interest/Information System
RCRAInfo is a national information system that supports the Resource Conservation and Recovery Act (RCRA) program through the tracking of events and activities related to facilities that generate, transport, and treat, store, or dispose of hazardous waste. RCRAInfo allows RCRA program staff to track the notification, permit, compliance, and corrective action activities required under RCRA.

---

146 **ACCESS-A-RIDE** **NY Spills** **S110044759**
2037 EASTERN PARKWAY **N/A**
BROOKYLN, NY

SPILLS:
Facility ID: 0908726
Facility Type: ER
DER Facility ID: 370343
Site ID: 421376
DEC Region: 2
Spill Date: 11/3/2009
Spill Number/Closed Date: 0908726 / 11/4/2009
Spill Cause: Human Error
Spill Class: Known release with minimal potential for fire or hazard. DEC Response. Willing Responsible Party. Corrective action taken.
SWIS: 2401
Investigator: hrpatel
Referred To: Not reported
Reported to Dept: 11/3/2009
CID: Not reported
Water Affected: Not reported
Spill Source: Commercial/Industrial
Spill Notifier: Local Agency

ACCESS-A-RIDE (Continued) **S110044759**

Cleanup Ceased:	Not reported
Cleanup Meets Std:	False
Last Inspection:	Not reported
Recommended Penalty:	False
UST Trust:	False
Remediation Phase:	0
Date Entered In Computer:	11/3/2009
Spill Record Last Update:	4/9/2010
Spiller Name:	REID TUROFF
Spiller Company:	ENERGY TANK AND ENVIRONMENTAL SERVICES
Spiller Address:	898 EAST 92 STREET
Spiller City,St,Zip:	BROOKLYN, NY 11236
Spiller Company:	999
Contact Name:	CHRIS WESMONT
Contact Phone:	(646) 265-6108
DEC Memo:	11/3/09 - Raphael Ketani. A 55 gal. diesel fuel spill took place at the Access-A-Ride facility at Broadway and Eastern Parkway in Brooklyn. Chris Wesmont of DEP Hazmat (646) 265-6108 called in the spill and was on the scene. I talked to him about the spill.Energy Tanks and Environmental Services of 898 East 92nd Street, Brooklyn, 11236 (718) 257-8470 was doing maintenance on the tanks. There was pressure in one tank and the fuel flowed out. The fuel spilled onto the parking lot for Access-A-Ride and into a drain. Energy Tank is already containing and cleaning up the spill. They will also clean out the drain. Mr. Wesmont said that DEP will also deal with the drain.Later, another spill was called in by Energy Tank. This was spill number 0908728. The spill consisted of 20 gals. of diesel fuel which landed on the pavement of an Access-A-Ride vehicle parking area at 2037 Eastern Parkway.I spoke to Reid Turoff of Energy Tank and Environmental Services (718) 257-8470 about the spill. He said that his crew was doing some work on a tank. They were working on the suction line and they kept pulling up dirt and debris into the pump. They decided to blow everything into a drum. However, the overfill valve still had pressure in it. So more came out than the drum could handle and the fuel spilled onto the pavement. He told me that his crew has completed the cleanup, and that they had sucked everything out of the storm drain. Mr. Turoff has contacted ABC Tank and they will come over with their vacuum truck just to make sure that everything is sucked out of the storm sewer.I am closing this later spill case and keeping the earlier one open.11/04/09-Hiralkumar Patel. visited site (at 2:15 PM on 11/03/09). met Reid from Energy Tank. diesel oil spilled from dispenser pupm, onto asphalt parking lot and then ran towards back entrance along De Sales Place and then along curbside to a strom drain at the intersection of De Sales Place and Broadway. no oil noticed inside strom drain at street intersection. crew cleaned up spill on street and were working inside parking lot. found oil underneath at parked trailer in corner near by entrance along De Sales Place. found oil in two interconnected strom drains inside parking lot. Reid hired ABC tank for pump out of strom drains in parking lot as well as in street corner. found one old monitoring well nearby pump island and well area was impacted.visited site again (at 11:35 AM today). spill in parking lot has been cleaned. couple of inches of soil/broken asphalt removed from broken parking lot areas along spill path. removed contaminated asphalt from area around monitoring well near dispenser island. strom drains pumped out by ABC tank. found solid concrete in strom drains and also hard surface under broken parking lot areas. no odors noticed.based

ACCESS-A-RIDE (Continued) **S110044759**

on veeter-root readings, about 200 gal diesel spilled on parking lot.Ajay BratcherProject inchargeAccess-A-RidePh. (718) 455-4207 (O) (917) 468-0463 (C)Reid TuroftEnergy Tank898 E 92nd StreetBrooklyn, NY 1236Ph. (718) 257-8470 (516) 524-9708Fax (718) 257-8430email: energytankbklyn@aol.combased on observations during the site visits, case closed.04/08/10-Hiralkumar Patel.1:28 PM:- received message from Mr. Turoft requesting spill closure letter.04/09/10-Hiralkumar Patel.3:57 :- sent spill closure letter to Mr. Turoft via email.

Remarks: PUMP STATION FAILED.SPILL IN PARKING LOT

Material:

Site ID:	421376
Operable Unit ID:	1177267
Operable Unit:	01
Material ID:	2170032
Material Code:	0008
Material Name:	Diesel
Case No.:	Not reported
Material FA:	Petroleum
Quantity:	55
Units:	Gallons
Recovered:	55
Resource Affected:	Not reported
Oxygenate:	False

Tank Test:

---

146 **PROGRESS TRANSIT INC** **NY UST** **U001833330**
2037 EASTERN PARKWAY **NY AST** **N/A**
BROOKLYN, NY 11207 **NY Spills**

UST:

Id/Status:	2-117463 / Active
Program Type:	PBS
Region:	STATE
DEC Region:	2
Expiration Date:	02/28/2018
UTM X:	592523.49956000003
UTM Y:	4503761.6753799999
Site Type:	Trucking/Transportation/Fleet Operation

Affiliation Records:

Site Id:	4006
Affiliation Type:	Mail Contact
Company Name:	EASTERN EXTENSION LLC
Contact Type:	Not reported
Contact Name:	JOE JULIANO
Address1:	2037 EASTERN PARKWAY
Address2:	Not reported
City:	BROOKLYN
State:	NY
Zip Code:	11207
Country Code:	001
Phone:	(718) 209-5500
EMail:	JOEJULIANO@PROGRESSTRANSIT
Fax Number:	Not reported
Modified By:	MSBAPTIS

PROGRESS TRANSIT INC (Continued) **U001833330**

Date Last Modified: 8/12/2014

Site Id: 4006
Affiliation Type: On-Site Operator
Company Name: PROGRESS TRANSIT INC
Contact Type: Not reported
Contact Name: JOE JULIANO
Address1: Not reported
Address2: Not reported
City: Not reported
State: NN
Zip Code: Not reported
Country Code: 001
Phone: (718) 209-5500
EMail: Not reported
Fax Number: Not reported
Modified By: MSBAPTIS
Date Last Modified: 6/30/2009

Site Id: 4006
Affiliation Type: Emergency Contact
Company Name: EASTERN EXTENSION LLC
Contact Type: Not reported
Contact Name: JOE JULIANO
Address1: Not reported
Address2: Not reported
City: Not reported
State: NN
Zip Code: Not reported
Country Code: 999
Phone: (718) 209-5500
EMail: Not reported
Fax Number: Not reported
Modified By: MSBAPTIS
Date Last Modified: 6/30/2009

Site Id: 4006
Affiliation Type: Facility Owner
Company Name: EASTERN EXTENSION LLC
Contact Type: AGENT
Contact Name: A TUROFF
Address1: 2037 EASTERN PARKWAY
Address2: Not reported
City: BROOKLYN
State: NY
Zip Code: 11207
Country Code: 001
Phone: (917) 299-6585
EMail: Not reported
Fax Number: Not reported
Modified By: CGFREEDM
Date Last Modified: 7/29/2014

Tank Info:

Tank Number: 1
Tank ID: 8579

PROGRESS TRANSIT INC (Continued) **U001833330**

Tank Status:	In Service
Material Name:	In Service
Capacity Gallons:	3000
Install Date:	07/01/1982
Date Tank Closed:	Not reported
Registered:	True
Tank Location:	Underground
Tank Type:	Steel/carbon steel
Material Code:	0008
Common Name of Substance:	Diesel
Tightness Test Method:	21
Date Test:	05/01/2009
Next Test Date:	Not reported
Pipe Model:	Not reported
Modified By:	MSBAPTIS
Last Modified:	08/12/2014

Equipment Records:

A00 - Tank Internal Protection - None
D01 - Pipe Type - Steel/Carbon Steel/Iron
G00 - Tank Secondary Containment - None
J02 - Dispenser - Suction Dispenser
L09 - Piping Leak Detection - Exempt Suction Piping
B01 - Tank External Protection - Painted/Asphalt Coating
C02 - Pipe Location - Underground/On-ground
F02 - Pipe External Protection - Original Sacrificial Anode
I02 - Overfill - High Level Alarm
K01 - Spill Prevention - Catch Basin
E00 - Piping Secondary Containment - None
F01 - Pipe External Protection - Painted/Asphalt Coating
I03 - Overfill - Automatic Shut-Off
B02 - Tank External Protection - Original Sacrificial Anode
H05 - Tank Leak Detection - In-Tank System (ATG)

Tank Number:	2
Tank ID:	8580
Tank Status:	In Service
Material Name:	In Service
Capacity Gallons:	3000
Install Date:	07/01/1982
Date Tank Closed:	Not reported
Registered:	True
Tank Location:	Underground
Tank Type:	Steel/carbon steel
Material Code:	0008
Common Name of Substance:	Diesel
Tightness Test Method:	21
Date Test:	05/01/2009
Next Test Date:	Not reported
Pipe Model:	Not reported
Modified By:	MSBAPTIS
Last Modified:	08/12/2014

Equipment Records:

A00 - Tank Internal Protection - None

PROGRESS TRANSIT INC (Continued) **U001833330**

D01 - Pipe Type - Steel/Carbon Steel/Iron
G00 - Tank Secondary Containment - None
J02 - Dispenser - Suction Dispenser
L09 - Piping Leak Detection - Exempt Suction Piping
B01 - Tank External Protection - Painted/Asphalt Coating
C02 - Pipe Location - Underground/On-ground
F02 - Pipe External Protection - Original Sacrificial Anode
I02 - Overfill - High Level Alarm
K01 - Spill Prevention - Catch Basin
B02 - Tank External Protection - Original Sacrificial Anode
H05 - Tank Leak Detection - In-Tank System (ATG)
E00 - Piping Secondary Containment - None
F01 - Pipe External Protection - Painted/Asphalt Coating
I03 - Overfill - Automatic Shut-Off

AST:

Region:	STATE
DEC Region:	2
Site Status:	Active
Facility Id:	2-117463
Program Type:	PBS
UTM X:	592523.49956000003
UTM Y:	4503761.6753799999
Expiration Date:	02/28/2018
Site Type:	Trucking/Transportation/Fleet Operation

Affiliation Records:

Site Id:	4006
Affiliation Type:	Mail Contact
Company Name:	EASTERN EXTENSION LLC
Contact Type:	Not reported
Contact Name:	JOE JULIANO
Address1:	2037 EASTERN PARKWAY
Address2:	Not reported
City:	BROOKLYN
State:	NY
Zip Code:	11207
Country Code:	001
Phone:	(718) 209-5500
EMail:	JOEJULIANO@PROGRESSTRANSIT
Fax Number:	Not reported
Modified By:	MSBAPTIS
Date Last Modified:	8/12/2014

Site Id:	4006
Affiliation Type:	On-Site Operator
Company Name:	PROGRESS TRANSIT INC
Contact Type:	Not reported
Contact Name:	JOE JULIANO
Address1:	Not reported
Address2:	Not reported
City:	Not reported
State:	NN
Zip Code:	Not reported
Country Code:	001
Phone:	(718) 209-5500
EMail:	Not reported

PROGRESS TRANSIT INC (Continued) **U001833330**

Fax Number: Not reported
Modified By: MSBAPTIS
Date Last Modified: 6/30/2009

Site Id: 4006
Affiliation Type: Emergency Contact
Company Name: EASTERN EXTENSION LLC
Contact Type: Not reported
Contact Name: JOE JULIANO
Address1: Not reported
Address2: Not reported
City: Not reported
State: NN
Zip Code: Not reported
Country Code: 999
Phone: (718) 209-5500
EMail: Not reported
Fax Number: Not reported
Modified By: MSBAPTIS
Date Last Modified: 6/30/2009

Site Id: 4006
Affiliation Type: Facility Owner
Company Name: EASTERN EXTENSION LLC
Contact Type: AGENT
Contact Name: A TUROFF
Address1: 2037 EASTERN PARKWAY
Address2: Not reported
City: BROOKLYN
State: NY
Zip Code: 11207
Country Code: 001
Phone: (917) 299-6585
EMail: Not reported
Fax Number: Not reported
Modified By: CGFREEDM
Date Last Modified: 7/29/2014

Tank Info:

Tank Number: 3
Tank Id: 231510
Material Code: 0022
Common Name of Substance: Waste Oil/Used Oil

Equipment Records:

E00 - Piping Secondary Containment - None
H00 - Tank Leak Detection - None
B01 - Tank External Protection - Painted/Asphalt Coating
C00 - Pipe Location - No Piping
F00 - Pipe External Protection - None
I04 - Overfill - Product Level Gauge (A/G)
K01 - Spill Prevention - Catch Basin
L00 - Piping Leak Detection - None
A00 - Tank Internal Protection - None
D00 - Pipe Type - No Piping

PROGRESS TRANSIT INC (Continued) **U001833330**

G00 - Tank Secondary Containment - None
J00 - Dispenser - None

Tank Location:	3
Tank Type:	Steel/Carbon Steel/Iron
Tank Status:	In Service
Pipe Model:	Not reported
Install Date:	06/01/2009
Capacity Gallons:	275
Tightness Test Method:	NN
Date Test:	Not reported
Next Test Date:	Not reported
Date Tank Closed:	Not reported
Register:	True
Modified By:	MSBAPTIS
Last Modified:	08/12/2014
Material Name:	Waste Oil/Used Oil

Tank Number:	4
Tank Id:	231511
Material Code:	0013
Common Name of Substance:	Lube Oil

Equipment Records:

E00 - Piping Secondary Containment - None
H00 - Tank Leak Detection - None
B01 - Tank External Protection - Painted/Asphalt Coating
C00 - Pipe Location - No Piping
F00 - Pipe External Protection - None
I04 - Overfill - Product Level Gauge (A/G)
K01 - Spill Prevention - Catch Basin
L00 - Piping Leak Detection - None
A00 - Tank Internal Protection - None
D00 - Pipe Type - No Piping
G00 - Tank Secondary Containment - None
J02 - Dispenser - Suction Dispenser

Tank Location:	3
Tank Type:	Steel/Carbon Steel/Iron
Tank Status:	In Service
Pipe Model:	Not reported
Install Date:	06/01/2009
Capacity Gallons:	275
Tightness Test Method:	NN
Date Test:	Not reported
Next Test Date:	Not reported
Date Tank Closed:	Not reported
Register:	True
Modified By:	MSBAPTIS
Last Modified:	08/12/2014
Material Name:	Lube Oil

Tank Number:	5
Tank Id:	231512
Material Code:	0021
Common Name of Substance:	Transmission Fluid

PROGRESS TRANSIT INC (Continued) **U001833330**

Equipment Records:

A00 - Tank Internal Protection - None
D00 - Pipe Type - No Piping
G00 - Tank Secondary Containment - None
J02 - Dispenser - Suction Dispenser
L00 - Piping Leak Detection - None
E00 - Piping Secondary Containment - None
H00 - Tank Leak Detection - None
B01 - Tank External Protection - Painted/Asphalt Coating
C00 - Pipe Location - No Piping
F00 - Pipe External Protection - None
I04 - Overfill - Product Level Gauge (A/G)
K01 - Spill Prevention - Catch Basin

Tank Location:	3
Tank Type:	Steel/Carbon Steel/Iron
Tank Status:	In Service
Pipe Model:	Not reported
Install Date:	06/01/2009
Capacity Gallons:	275
Tightness Test Method:	NN
Date Test:	Not reported
Next Test Date:	Not reported
Date Tank Closed:	Not reported
Register:	True
Modified By:	MSBAPTIS
Last Modified:	08/12/2014
Material Name:	Transmission Fluid

SPILLS:

Facility ID:	0314209
Facility Type:	ER
DER Facility ID:	96588
Site ID:	110166
DEC Region:	2
Spill Date:	3/29/2004
Spill Number/Closed Date:	0314209 / 9/21/2004
Spill Cause:	Other
Spill Class:	Known release with minimal potential for fire or hazard. DEC Response. Willing Responsible Party. Corrective action taken.
SWIS:	2401
Investigator:	JBVOUGHT
Referred To:	Not reported
Reported to Dept:	3/29/2004
CID:	444
Water Affected:	Not reported
Spill Source:	Institutional, Educational, Gov., Other
Spill Notifier:	Other
Cleanup Ceased:	Not reported
Cleanup Meets Std:	False
Last Inspection:	Not reported
Recommended Penalty:	False
UST Trust:	False
Remediation Phase:	0
Date Entered In Computer:	3/29/2004
Spill Record Last Update:	9/21/2004
Spiller Name:	MARK TUROFF

PROGRESS TRANSIT INC (Continued) **U001833330**

Spiller Company: CONSOLIDATED BUS COMPANY
Spiller Address: 2037 EASTERN PARKWAY
Spiller City,St,Zip: BROOKLYN, NY
Spiller Company: 001
Contact Name: MARK TUROFF
Contact Phone: (917) 750-1843
DEC Memo: Prior to Sept, 2004 data translation this spill Lead_DEC Field was "VOUGHT"PBS is overdue #2-117463Mark Turoff was hired by Consolidated Bus to delineate the contamination on the site. He says Consolidated bought the property from Caravan Transport (name on old PBS).Contaminated soil letter sent to:Steven Genovese, Consolidated Bus Company, 36 Snediker Ave. Brooklyn, NY 11207 4/6/04-Vought-Spill transferred from Rommel to Vought. Vought called Mark Turoff for status update. Delineation included three wells and sampling. Report shold arrive to DEC by 5/31/04. 5/18/04-Vought-Reviewed faxed investigation results and well proposal from Turoff. Soil analyticals show minor PAH exceedences up to: 680ppb benzo(a)anthracene(SB5 8-12'), 1700ppb benzo(a)pyrene(SB5 8-12'), 3400ppb benzo(b)fluoranthene(SB5 8-12'), 1000ppb benzo(g,h,i)perylene(SB5 8-12') and 780ppb chrysene(SB5 8-12').DEC approved well installation plan and requires: 1)detailed soil description due to PAH exceedences. Vought called Turoff and approved plan. DEC will receive report by 7/1/04.5/25/04-Vought-Boring performed to 60' and no water encountered. Tanks are currently emptied and no fuel pumps present. Only two tanks onsite are 3000-gallon diesel USTs which are currently empty. Boring performed to depth of 65' feet with no groundwater encountered. Four borings on surrounding sides of tankfield show no TAGM 4046 Required Soil Cleanup Objectives for VOCs and also show no impact to groundwater due to proximal location to tankfield. DEC will close spill upon reception of: 1)tank tightness tests and 2)65' Boring data.6/2/04-Vought-Received report from Turoff.7/7/04-Vought-Reveiwed report received on 6/2/04. "We continued our borings to a depth of sixty feet below the lowest grade on the property. The soil was completely dry. Little, if any, moisture was found in the sample at depth. The soil was heavily brownish/red clay. No sand or gravel was encountered. We screened every five feet with a MiniRae PID and got no hits. There were no odors or staining of any kind and a jar test revealed no phase separation in the soil. Headspace PID readings were negative." "That is why a pressure test was conducted". DEC requires: 1)tank tightness tests results. Vought called Turoff and left message with outstanding test requirement.7/12/04-Vought-Received message from Patricia Zonobio(DEP Comissioners office 718-595-6524). Vought returned call and left message to return call to DEC. Vought later spoke to Zonobio and reaffirmed requirement of tightness test.7/13/04-Vought-Received passing system test results from Energy Storage Systems for passing test performed on 4/9/01. DEC requirement still outstanding. Vought called Turoff and Turoff stated that current tank test was being scheduled.9/21/04-Vought-Received passing system test results. Spill closed by Vought.
Remarks: DURING SOIL BORINGS FOUND CONTAMINATED SOIL: WILL CONTINUE BORINGS AND DECIDE HOW TO HANDLE:

Material:
Site ID: 110166
Operable Unit ID: 879652
Operable Unit: 01
Material ID: 495788

PROGRESS TRANSIT INC (Continued) **U001833330**

Material Code: 0008
Material Name: Diesel
Case No.: Not reported
Material FA: Petroleum
Quantity: 0
Units: Pounds
Recovered: No
Resource Affected: Not reported
Oxygenate: False

Tank Test:

---

146 **CON EDISON** **NY MANIFEST** **S116551393**
OPP 2050 EASTERN PKWY **N/A**
BROOKLYN, NY 11207

NY MANIFEST:
EPA ID: NYP004498549
Country: USA

Mailing Info:
Name: CON EDISON
Contact: CON EDISON
Address: 4 IRVING PL
Address 2: 15TH ST
City/State/Zip: NEW YORK, NY 10003
Country: USA
Phone: Not reported

Manifest:

Document ID: Not reported
Manifest Status: Not reported
Trans1 State ID: NJD003812047
Trans2 State ID: Not reported
Generator Ship Date: 04/11/2014
Trans1 Recv Date: 04/11/2014
Trans2 Recv Date: Not reported
TSD Site Recv Date: 04/11/2014
Part A Recv Date: Not reported
Part B Recv Date: Not reported
Generator EPA ID: NYP004498549
Trans1 EPA ID: Not reported
Trans2 EPA ID: Not reported
TSDF ID: NJD991291105
Waste Code: Not reported
Quantity: 1200
Units: G - Gallons (liquids only)* (8.3 pounds)
Number of Containers: 1
Container Type: TT - Cargo tank, tank trucks
Handling Method: T Chemical, physical, or biological treatment.
Specific Gravity: 1
Year: 2014
Manifest Tracking Num: 002407687GBF
Import Ind: N
Export Ind: N

CON EDISON (Continued) **S116551393**

Discr Quantity Ind:	N
Discr Type Ind:	N
Discr Residue Ind:	N
Discr Partial Reject Ind:	N
Discr Full Reject Ind:	N
Manifest Ref Num:	Not reported
Alt Fac RCRA Id:	Not reported
Alt Fac Sign Date:	Not reported
Mgmt Method Type Code:	H110

---

147 **ON ROADWAY** **NY Spills** **S106969074**
310 ECLUDE AVE **N/A**
BROOKLYN, NY

SPILLS:

Facility ID:	0503506
Facility Type:	ER
DER Facility ID:	294527
Site ID:	348165
DEC Region:	2
Spill Date:	6/23/2005
Spill Number/Closed Date:	0503506 / 6/27/2005
Spill Cause:	Traffic Accident
Spill Class:	Known release with minimal potential for fire or hazard. DEC Response. Willing Responsible Party. Corrective action taken.
SWIS:	2401
Investigator:	SMSANGES
Referred To:	Not reported
Reported to Dept:	6/23/2005
CID:	444
Water Affected:	Not reported
Spill Source:	Commercial Vehicle
Spill Notifier:	Fire Department
Cleanup Ceased:	Not reported
Cleanup Meets Std:	False
Last Inspection:	Not reported
Recommended Penalty:	False
UST Trust:	False
Remediation Phase:	0
Date Entered In Computer:	6/23/2005
Spill Record Last Update:	6/27/2005
Spiller Name:	Not reported
Spiller Company:	HHM ASSOC.
Spiller Address:	Not reported
Spiller City,St,Zip:	ZZ
Spiller Company:	001
Contact Name:	PAUL EIDE
Contact Phone:	(631) 774-5972
DEC Memo:	Sangesland spoke to Haz Mat on scene - Street has been sanded - Under control
Remarks:	hit an overpass and caused spill: hazmat on scene: emptying out rest of tank at this time

Material:

Site ID:	348165
Operable Unit ID:	1105834
Operable Unit:	01
Material ID:	1968328

ON ROADWAY (Continued) **S106969074**

Material Code:	0008
Material Name:	Diesel
Case No.:	Not reported
Material FA:	Petroleum
Quantity:	75
Units:	Gallons
Recovered:	No
Resource Affected:	Not reported
Oxygenate:	False
Site ID:	348165
Operable Unit ID:	1105834
Operable Unit:	01
Material ID:	1968329
Material Code:	0010
Material Name:	Hydraulic Oil
Case No.:	Not reported
Material FA:	Petroleum
Quantity:	5
Units:	Gallons
Recovered:	No
Resource Affected:	Not reported
Oxygenate:	False

Tank Test:

---

147 **PRIVATE RESIDENCE** **NY Spills** **S117362814**
57 GLEN ST **N/A**
BROOKLYN, NY

SPILLS:

Facility ID:	1406288
Facility Type:	ER
DER Facility ID:	454780
Site ID:	499749
DEC Region:	2
Spill Date:	9/12/2014
Spill Number/Closed Date:	1406288 / 9/16/2014
Spill Cause:	Equipment Failure
Spill Class:	Not reported
SWIS:	2401
Investigator:	SXMAHAT
Referred To:	Not reported
Reported to Dept:	9/12/2014
CID:	Not reported
Water Affected:	Not reported
Spill Source:	Private Dwelling
Spill Notifier:	Other
Cleanup Ceased:	Not reported
Cleanup Meets Std:	False
Last Inspection:	Not reported
Recommended Penalty:	False
UST Trust:	False
Remediation Phase:	0
Date Entered In Computer:	9/12/2014
Spill Record Last Update:	9/16/2014
Spiller Name:	GLORIA ALI

PRIVATE RESIDENCE (Continued) **S117362814**

Spiller Company:	PROPERTY OWNER AT
Spiller Address:	57 GLEN ST
Spiller City,St,Zip:	BROOKLYN, NY
Spiller Company:	999
Contact Name:	GLORIA ALI
Contact Phone:	(718) 235-3534
DEC Memo:	09/12/14-Hiralkumar Patel.10:41 AM:- spoke with Ms. Ali, who lives at 61 Glen Street. she mentioned that oil is seeping through boiler room floor in her building. she claimed this product from an historical spill in next door property at 57 Glen Street. she mentioned that spill occurred couple of years ago and at that time, neighbour had changed heating system from oil to gas. Ms. Ali stated that she baught her property about 20 years ago and is using gas heating system since then.alternate address for 57 Glen St: nonealternate address for 61 Glen St: noneno PBS or other spill record found for 57 or 61 Glen Street.Rosette Joachim57 Glen StreetBrooklyn, NY 11208Gloria Ali61 Glen StreetBrooklyn, NYDEC Mahat will inspect site.9/12/14 : A site visit is schedule for 9/16/14 @ 1:00pm for a follow up investigation of the seepage.9/16/14: Mahat Site Visit: DEC Mahat visited the site for an inspection. There was minor stain on the menchanical room and she was concern about the health and fire hazard. Stain on the mechanical room was very minor and does not trigger the alarm for health and fire hazard. There was evidence of oil and smell. No body was living on the basment and currently it is used as storage. Based on the site visit, no further investigation is required by the department. Since there is no evidence of spill, the case will be closed in the the DEC database. *** Case Close ***
Remarks:	coming into callers basement - no cleanup noted

Material:

Site ID:	499749
Operable Unit ID:	1249161
Operable Unit:	01
Material ID:	2250721
Material Code:	0001A
Material Name:	#2 Fuel Oil
Case No.:	Not reported
Material FA:	Petroleum
Quantity:	Not reported
Units:	Not reported
Recovered:	Not reported
Resource Affected:	Not reported
Oxygenate:	False

Tank Test:

---

148 **EDR US Hist Auto Stat** **1015342673**

229 ARLINGTON AVE **N/A**
BROOKLYN, NY 11207

EDR Historical Auto Stations:

Name:	METROLUBE
Year:	2007
Address:	229 ARLINGTON AVE

149 **EDR US Hist Cleaners** **1015011144**
196 JAMAICA AVE **N/A**
BROOKLYN, NY 11207

EDR Historical Cleaners:

Name:	LIN TOM LAUNDRY CO
Year:	2006
Address:	196 JAMAICA AVE
Name:	LIN TOM LAUNDRY CO
Year:	2007
Address:	196 JAMAICA AVE
Name:	LIN TOM LAUNDRY CO
Year:	2008
Address:	196 JAMAICA AVE
Name:	LIN TOM LAUNDRY CO
Year:	2009
Address:	196 JAMAICA AVE

---

149 **223 JAMAICA AVENUE** **NY Spills** **S102146623**
223 JAMAICA AVE **N/A**
BROOKLYN, NY

SPILLS:

Facility ID:	9303431
Facility Type:	ER
DER Facility ID:	133909
Site ID:	158474
DEC Region:	2
Spill Date:	6/15/1993
Spill Number/Closed Date:	9303431 / 9/5/1995
Spill Cause:	Human Error
Spill Class:	Known release with minimal potential for fire or hazard. DEC Response. Willing Responsible Party. Corrective action taken.
SWIS:	2401
Investigator:	RWAUSTIN
Referred To:	Not reported
Reported to Dept:	6/15/1993
CID:	Not reported
Water Affected:	Not reported
Spill Source:	Private Dwelling
Spill Notifier:	Responsible Party
Cleanup Ceased:	9/5/1995
Cleanup Meets Std:	True
Last Inspection:	Not reported
Recommended Penalty:	False
UST Trust:	False
Remediation Phase:	0
Date Entered In Computer:	6/18/1993
Spill Record Last Update:	9/5/1995
Spiller Name:	Not reported
Spiller Company:	PETRO OIL
Spiller Address:	3616 19 TH AVE
Spiller City,St,Zip:	ASTORIA QUEENS, ZZ
Spiller Company:	001
Contact Name:	Not reported
Contact Phone:	Not reported
DEC Memo:	Prior to Sept, 2004 data translation this spill Lead_DEC Field was

223 JAMAICA AVENUE (Continued) **S102146623**

"AUSTIN"
Remarks: DRIVER SPILLED OIL ON GRAND DURING THE DELIVERY. DUG UP THE CONTAMINATED SOIL.

Material:
Site ID: 158474
Operable Unit ID: 985312
Operable Unit: 01
Material ID: 397006
Material Code: 0001A
Material Name: #2 Fuel Oil
Case No.: Not reported
Material FA: Petroleum
Quantity: 1
Units: Gallons
Recovered: No
Resource Affected: Not reported
Oxygenate: False

Tank Test:

---

149 **APARTMENT BLDG** **NY UST** **U004197464**
233 JAMAICA AVE **N/A**
BROOKLYN, NY 11207

UST:
Id/Status: 2-612044 / Active
Program Type: PBS
Region: STATE
DEC Region: 2
Expiration Date: 03/06/2017
UTM X: 593591.32704
UTM Y: 4503881.9350500004
Site Type: Apartment Building/Office Building

Affiliation Records:
Site Id: 483483
Affiliation Type: Facility Owner
Company Name: TOV MGMT CORP
Contact Type: MANAGING AGENT
Contact Name: DAVID ALTMAN
Address1: PO BOX 445
Address2: Not reported
City: MONSEY
State: NY
Zip Code: 10952
Country Code: 001
Phone: (845) 352-8530
EMail: Not reported
Fax Number: Not reported
Modified By: KAKYER
Date Last Modified: 6/20/2013

Site Id: 483483
Affiliation Type: Mail Contact
Company Name: TOV MGMT CORP
Contact Type: MANAGING AGENT

APARTMENT BLDG (Continued) **U004197464**

Contact Name:	DAVID ALTMAN
Address1:	PO BOX 445
Address2:	Not reported
City:	MONSEY
State:	NY
Zip Code:	10952
Country Code:	001
Phone:	(845) 352-8530
EMail:	Not reported
Fax Number:	Not reported
Modified By:	KAKYER
Date Last Modified:	6/20/2013

Site Id:	483483
Affiliation Type:	On-Site Operator
Company Name:	APARTMENT BLDG
Contact Type:	Not reported
Contact Name:	RUBEN ALMEIDAS
Address1:	Not reported
Address2:	Not reported
City:	Not reported
State:	NN
Zip Code:	Not reported
Country Code:	001
Phone:	(346) 356-1486
EMail:	Not reported
Fax Number:	Not reported
Modified By:	KAKYER
Date Last Modified:	6/20/2013

Site Id:	483483
Affiliation Type:	Emergency Contact
Company Name:	TOV MGMT CORP
Contact Type:	Not reported
Contact Name:	DAVID ALTMAN
Address1:	Not reported
Address2:	Not reported
City:	Not reported
State:	NN
Zip Code:	Not reported
Country Code:	001
Phone:	(845) 499-9524
EMail:	Not reported
Fax Number:	Not reported
Modified By:	KAKYER
Date Last Modified:	6/20/2013

Tank Info:

Tank Number:	001
Tank ID:	248843
Tank Status:	In Service
Material Name:	In Service
Capacity Gallons:	5000
Install Date:	01/01/1965
Date Tank Closed:	Not reported
Registered:	True

APARTMENT BLDG (Continued) **U004197464**

Tank Location:	Underground
Tank Type:	Steel/carbon steel
Tightness Test Method:	00
Date Test:	Not reported
Next Test Date:	12/27/1987
Pipe Model:	Not reported
Modified By:	KAKYER
Last Modified:	06/20/2013

Equipment Records:

C02 - Pipe Location - Underground/On-ground
F00 - Pipe External Protection - None
A00 - Tank Internal Protection - None
D10 - Pipe Type - Copper
G00 - Tank Secondary Containment - None
I00 - Overfill - None
L00 - Piping Leak Detection - None
B00 - Tank External Protection - None
E00 - Piping Secondary Containment - None
H00 - Tank Leak Detection - None
J04 - Dispenser - On Site Heating System (Suction)
K00 - Spill Prevention - None

---

149 **EDR US Hist Cleaners** **1015016623**

210 JAMAICA AVE **N/A**
BROOKLYN, NY 11207

EDR Historical Cleaners:

Name:	EDDYS DRY CLEANERS
Year:	1999
Address:	210 JAMAICA AVE
Name:	EDDYS DRY CLEANERS
Year:	2000
Address:	210 JAMAICA AVE
Name:	EDDYS DRY CLEANERS
Year:	2001
Address:	210 JAMAICA AVE
Name:	EDDYS DRY CLEANERS
Year:	2002
Address:	210 JAMAICA AVE
Name:	EDDYS DRY CLEANERS
Year:	2003
Address:	210 JAMAICA AVE
Name:	HIGHLAND DRY CLEANING CTR
Year:	2003
Address:	210 JAMAICA AVE
Name:	EDDYS DRY CLEANERS
Year:	2004
Address:	210 JAMAICA AVE
Name:	EDDYS DRY CLEANERS
Year:	2005

(Continued) **1015016623**

Address: 210 JAMAICA AVE

Name: NEW EDDY S DRY CLEANERS
Year: 2006
Address: 210 JAMAICA AVE

Name: NEW EDDYS DRY CLEANERS
Year: 2008
Address: 210 JAMAICA AVE

Name: NEW EDDYS DRY CLEANERS
Year: 2009
Address: 210 JAMAICA AVE

Name: NEW EDDYS DRY CLEANERS
Year: 2010
Address: 210 JAMAICA AVE

Name: NEW EDDYS DRY CLEANERS
Year: 2011
Address: 210 JAMAICA AVE

Name: NEW EDDYS DRY CLEANERS
Year: 2012
Address: 210 JAMAICA AVE

---

149 **NEW EDDY'S DRY CLEANERS** **NY DRYCLEANERS** **S110247416**
210 JAMAICA AVENUE **N/A**
BROOKLYN, NY 11207

DRYCLEANERS:
Facility ID: 2-6105-00689
Phone Number: 718-277-3695
Region: Not reported
Registration Effective Date: 10/24/2003
Inspection Date: 07MAR16
Install Date: 00
Drop Shop: Not reported
Shutdown: Not reported
Alternate Solvent: Not reported
Current Business: Not reported

---

149 **EDDYS DRY CLEANERS** **RCRA-CESQG** **1000242303**
210 JAMAICA AVE **NY MANIFEST** **NYD086225083**
BROOKLYN, NY 11207 **US AIRS**

RCRA-CESQG:
Date form received by agency: 01/01/2007
Facility name: EDDYS DRY CLEANERS
Facility address: 210 JAMAICA AVE
BROOKLYN, NY 11207
EPA ID: NYD086225083
Mailing address: JAMAICA AVE
BROOKLYN, NY 11207
Contact: EDDY YERAS
Contact address: JAMAICA AVE

EDDYS DRY CLEANERS (Continued) **1000242303**

BROOKLYN, NY 11207
Contact country: US
Contact telephone: (718) 277-3695
Contact email: Not reported
EPA Region: 02
Classification: Conditionally Exempt Small Quantity Generator
Description: Handler: generates 100 kg or less of hazardous waste per calendar month, and accumulates 1000 kg or less of hazardous waste at any time; or generates 1 kg or less of acutely hazardous waste per calendar month, and accumulates at any time: 1 kg or less of acutely hazardous waste; or 100 kg or less of any residue or contaminated soil, waste or other debris resulting from the cleanup of a spill, into or on any land or water, of acutely hazardous waste; or generates 100 kg or less of any residue or contaminated soil, waste or other debris resulting from the cleanup of a spill, into or on any land or water, of acutely hazardous waste during any calendar month, and accumulates at any time: 1 kg or less of acutely hazardous waste; or 100 kg or less of any residue or contaminated soil, waste or other debris resulting from the cleanup of a spill, into or on any land or water, of acutely hazardous waste

Owner/Operator Summary:
Owner/operator name: SLOYER FORMAN INC
Owner/operator address: 185-195 BROADWAY
BROOKLYN, NY 11211
Owner/operator country: US
Owner/operator telephone: (718) 387-0500
Legal status: Private
Owner/Operator Type: Operator
Owner/Op start date: Not reported
Owner/Op end date: Not reported

Owner/operator name: SLOYER FORMAN INC
Owner/operator address: 185-195 BROADWAY
BROOKLYN, NY 11211
Owner/operator country: US
Owner/operator telephone: (718) 387-0500
Legal status: Private
Owner/Operator Type: Owner
Owner/Op start date: Not reported
Owner/Op end date: Not reported

Handler Activities Summary:
U.S. importer of hazardous waste: No
Mixed waste (haz. and radioactive): No
Recycler of hazardous waste: No
Transporter of hazardous waste: No
Treater, storer or disposer of HW: No
Underground injection activity: No
On-site burner exemption: No
Furnace exemption: No
Used oil fuel burner: No
Used oil processor: No
User oil refiner: No
Used oil fuel marketer to burner: No
Used oil Specification marketer: No

EDDYS DRY CLEANERS (Continued) **1000242303**

Used oil transfer facility: No
Used oil transporter: No

Historical Generators:
Date form received by agency: 01/01/2006
Site name: EDDYS DRY CLEANERS
Classification: Conditionally Exempt Small Quantity Generator

Date form received by agency: 06/23/1995
Site name: EDDYS DRY CLEANERS
Classification: Small Quantity Generator

Hazardous Waste Summary:
Waste code: D000
Waste name: Not Defined

Waste code: D001
Waste name: IGNITABLE HAZARDOUS WASTES ARE THOSE WASTES WHICH HAVE A FLASHPOINT OF LESS THAN 140 DEGREES FAHRENHEIT AS DETERMINED BY A PENSKY-MARTENS CLOSED CUP FLASH POINT TESTER. ANOTHER METHOD OF DETERMINING THE FLASH POINT OF A WASTE IS TO REVIEW THE MATERIAL SAFETY DATA SHEET, WHICH CAN BE OBTAINED FROM THE MANUFACTURER OR DISTRIBUTOR OF THE MATERIAL. LACQUER THINNER IS AN EXAMPLE OF A COMMONLY USED SOLVENT WHICH WOULD BE CONSIDERED AS IGNITABLE HAZARDOUS WASTE.

Waste code: F002
Waste name: THE FOLLOWING SPENT HALOGENATED SOLVENTS: TETRACHLOROETHYLENE, METHYLENE CHLORIDE, TRICHLOROETHYLENE, 1,1,1-TRICHLOROETHANE, CHLOROBENZENE, 1,1,2-TRICHLORO-1,2,2-TRIFLUOROETHANE, ORTHO-DICHLOROBENZENE, TRICHLOROFLUOROMETHANE, AND 1,1,2-TRICHLOROETHANE; ALL SPENT SOLVENT MIXTURES/BLENDS CONTAINING, BEFORE USE, A TOTAL OF TEN PERCENT OR MORE (BY VOLUME) OF ONE OR MORE OF THE ABOVE HALOGENATED SOLVENTS OR THOSE LISTED IN F001, F004, OR F005, AND STILL BOTTOMS FROM THE RECOVERY OF THESE SPENT SOLVENTS AND SPENT SOLVENT MIXTURES.

Violation Status: No violations found

NY MANIFEST:
EPA ID: NYD086225083
Country: USA

Mailing Info:
Name: HIGHLAND CLNRS
Contact: HIGHLAND CLNRS
Address: 216 JAMAICA AVENUE
City/State/Zip: BROOKLYN, NY 11207
Country: USA
Phone: 718-227-8192

Manifest:

Document ID: NYC7411803
Manifest Status: Not reported
Trans1 State ID: Not reported
Trans2 State ID: T366DA
Generator Ship Date: 12/02/2004

EDDYS DRY CLEANERS (Continued) **1000242303**

Trans1 Recv Date:	12/02/2004
Trans2 Recv Date:	12/10/2004
TSD Site Recv Date:	12/13/2004
Part A Recv Date:	Not reported
Part B Recv Date:	Not reported
Generator EPA ID:	NYD086225083
Trans1 EPA ID:	TXR000050930
Trans2 EPA ID:	Not reported
TSDF ID:	OHD980587
Waste Code:	F002 - HALO SOLV + STILL BOTTOMS FM REC OF SOLV
Quantity:	00585
Units:	P - Pounds
Number of Containers:	003
Container Type:	DF - Fiberboard or plastic drums (glass)
Handling Method:	B Incineration, heat recovery, burning.
Specific Gravity:	01.00
Year:	2004

Document ID:	NYC7197851
Manifest Status:	Not reported
Trans1 State ID:	AT8611NYC
Trans2 State ID:	T474GLNJ
Generator Ship Date:	03/10/2004
Trans1 Recv Date:	03/10/2004
Trans2 Recv Date:	03/12/2004
TSD Site Recv Date:	03/15/2004
Part A Recv Date:	Not reported
Part B Recv Date:	Not reported
Generator EPA ID:	NYD086225083
Trans1 EPA ID:	TXR000050930
Trans2 EPA ID:	Not reported
TSDF ID:	OHD980587
Waste Code:	F002 - HALO SOLV + STILL BOTTOMS FM REC OF SOLV
Quantity:	00390
Units:	P - Pounds
Number of Containers:	002
Container Type:	DF - Fiberboard or plastic drums (glass)
Handling Method:	B Incineration, heat recovery, burning.
Specific Gravity:	01.00
Year:	2004

Document ID:	NYC6566714
Manifest Status:	Not reported
Trans1 State ID:	GF1411NY
Trans2 State ID:	UPW015437
Generator Ship Date:	09/25/2001
Trans1 Recv Date:	09/25/2001
Trans2 Recv Date:	09/28/2001
TSD Site Recv Date:	10/02/2001
Part A Recv Date:	Not reported
Part B Recv Date:	Not reported
Generator EPA ID:	NYD086225083
Trans1 EPA ID:	SCR000075150
Trans2 EPA ID:	NJD071679976
TSDF ID:	OHD980587364

EDDYS DRY CLEANERS (Continued) **1000242303**

Waste Code:	F002 - HALO SOLV + STILL BOTTOMS FM REC OF SOLV
Quantity:	00195
Units:	P - Pounds
Number of Containers:	001
Container Type:	DF - Fiberboard or plastic drums (glass)
Handling Method:	B Incineration, heat recovery, burning.
Specific Gravity:	01.00
Year:	2001

Document ID:	NYC6363461
Manifest Status:	Not reported
Trans1 State ID:	NYCGE1411
Trans2 State ID:	T162VWNJ
Generator Ship Date:	02/12/2001
Trans1 Recv Date:	02/12/2001
Trans2 Recv Date:	02/13/2001
TSD Site Recv Date:	02/18/2001
Part A Recv Date:	Not reported
Part B Recv Date:	Not reported
Generator EPA ID:	NYD086225083
Trans1 EPA ID:	SCR000075150
Trans2 EPA ID:	SCR000074591
TSDF ID:	OHD980587364
Waste Code:	F002 - HALO SOLV + STILL BOTTOMS FM REC OF SOLV
Quantity:	00390
Units:	P - Pounds
Number of Containers:	002
Container Type:	DF - Fiberboard or plastic drums (glass)
Handling Method:	B Incineration, heat recovery, burning.
Specific Gravity:	01.00
Year:	2001

Document ID:	NYC5707361
Manifest Status:	Not reported
Trans1 State ID:	NYCGF1411
Trans2 State ID:	T104414IL
Generator Ship Date:	07/05/2000
Trans1 Recv Date:	07/05/2000
Trans2 Recv Date:	07/07/2000
TSD Site Recv Date:	07/11/2000
Part A Recv Date:	Not reported
Part B Recv Date:	Not reported
Generator EPA ID:	NYD086225083
Trans1 EPA ID:	SCR000075150
Trans2 EPA ID:	SCR000074591
TSDF ID:	OHD980587364
Waste Code:	F002 - HALO SOLV + STILL BOTTOMS FM REC OF SOLV
Quantity:	00195
Units:	P - Pounds
Number of Containers:	001
Container Type:	DF - Fiberboard or plastic drums (glass)
Handling Method:	B Incineration, heat recovery, burning.
Specific Gravity:	01.00
Year:	2000

EDDYS DRY CLEANERS (Continued) **1000242303**

Document ID:	NYC6106882
Manifest Status:	Not reported
Trans1 State ID:	NYEH2705
Trans2 State ID:	T3351UNJ
Generator Ship Date:	03/14/2000
Trans1 Recv Date:	03/14/2000
Trans2 Recv Date:	03/22/2000
TSD Site Recv Date:	03/24/2000
Part A Recv Date:	Not reported
Part B Recv Date:	Not reported
Generator EPA ID:	NYD086225083
Trans1 EPA ID:	ILD984908202
Trans2 EPA ID:	SCR000074591
TSDF ID:	OHD980587364
Waste Code:	F002 - HALO SOLV + STILL BOTTOMS FM REC OF SOLV
Quantity:	00195
Units:	P - Pounds
Number of Containers:	001
Container Type:	DF - Fiberboard or plastic drums (glass)
Handling Method:	B Incineration, heat recovery, burning.
Specific Gravity:	01.00
Year:	2000

Document ID:	NYC5532783
Manifest Status:	Not reported
Trans1 State ID:	NYCLP3931
Trans2 State ID:	T39706IL
Generator Ship Date:	03/18/1999
Trans1 Recv Date:	03/18/1999
Trans2 Recv Date:	03/21/1999
TSD Site Recv Date:	03/26/1999
Part A Recv Date:	Not reported
Part B Recv Date:	Not reported
Generator EPA ID:	NYD086225083
Trans1 EPA ID:	ILD984908202
Trans2 EPA ID:	SCD987574647
TSDF ID:	OHD980587364
Waste Code:	F002 - HALO SOLV + STILL BOTTOMS FM REC OF SOLV
Quantity:	00060
Units:	P - Pounds
Number of Containers:	001
Container Type:	DF - Fiberboard or plastic drums (glass)
Handling Method:	B Incineration, heat recovery, burning.
Specific Gravity:	01.00
Year:	1999

Document ID:	NYC5032440
Manifest Status:	Not reported
Trans1 State ID:	NYAM6252
Trans2 State ID:	MO001
Generator Ship Date:	04/13/1998
Trans1 Recv Date:	04/13/1998
Trans2 Recv Date:	04/16/1998
TSD Site Recv Date:	04/17/1998
Part A Recv Date:	Not reported

EDDYS DRY CLEANERS (Continued) **1000242303**

Part B Recv Date:	Not reported
Generator EPA ID:	NYD086225083
Trans1 EPA ID:	ILD984908202
Trans2 EPA ID:	MOD095038998
TSDF ID:	OHD980587364
Waste Code:	F002 - HALO SOLV + STILL BOTTOMS FM REC OF SOLV
Quantity:	00060
Units:	P - Pounds
Number of Containers:	001
Container Type:	DF - Fiberboard or plastic drums (glass)
Handling Method:	B Incineration, heat recovery, burning.
Specific Gravity:	01.00
Year:	1998

Document ID:	NYC5063398
Manifest Status:	Not reported
Trans1 State ID:	Not reported
Trans2 State ID:	MO001
Generator Ship Date:	07/31/1998
Trans1 Recv Date:	07/31/1998
Trans2 Recv Date:	08/06/1998
TSD Site Recv Date:	08/07/1998
Part A Recv Date:	Not reported
Part B Recv Date:	Not reported
Generator EPA ID:	NYD086225083
Trans1 EPA ID:	ILD984908202
Trans2 EPA ID:	MOD095038998
TSDF ID:	OHD980587364
Waste Code:	F002 - HALO SOLV + STILL BOTTOMS FM REC OF SOLV
Quantity:	00195
Units:	P - Pounds
Number of Containers:	001
Container Type:	DF - Fiberboard or plastic drums (glass)
Handling Method:	B Incineration, heat recovery, burning.
Specific Gravity:	01.00
Year:	1998

Document ID:	NYC4564462
Manifest Status:	Completed after the designated time period for a TSDF to get a copy to the DEC
Trans1 State ID:	NYGF2859
Trans2 State ID:	MO001
Generator Ship Date:	10/28/1997
Trans1 Recv Date:	10/28/1997
Trans2 Recv Date:	11/06/1997
TSD Site Recv Date:	11/08/1997
Part A Recv Date:	/ /
Part B Recv Date:	12/10/1997
Generator EPA ID:	NYD086225083
Trans1 EPA ID:	ILD984908202
Trans2 EPA ID:	MOD095038998
TSDF ID:	OHD980587364
Waste Code:	F002 - HALO SOLV + STILL BOTTOMS FM REC OF SOLV
Quantity:	00060
Units:	P - Pounds
Number of Containers:	001

EDDYS DRY CLEANERS (Continued) **1000242303**

Container Type:	DF - Fiberboard or plastic drums (glass)
Handling Method:	B Incineration, heat recovery, burning.
Specific Gravity:	100
Year:	1997

Document ID:	NYC4062982
Manifest Status:	Completed after the designated time period for a TSDF to get a copy to the DEC
Trans1 State ID:	GF2859NY
Trans2 State ID:	Not reported
Generator Ship Date:	04/16/1996
Trans1 Recv Date:	04/16/1996
Trans2 Recv Date:	/ /
TSD Site Recv Date:	04/23/1996
Part A Recv Date:	04/24/1996
Part B Recv Date:	05/13/1996
Generator EPA ID:	NYD086225083
Trans1 EPA ID:	ILD984908202
Trans2 EPA ID:	Not reported
TSDF ID:	OHD980587364
Waste Code:	F002 - HALO SOLV + STILL BOTTOMS FM REC OF SOLV
Quantity:	00195
Units:	P - Pounds
Number of Containers:	001
Container Type:	DF - Fiberboard or plastic drums (glass)
Handling Method:	B Incineration, heat recovery, burning.
Specific Gravity:	100
Waste Code:	F002 - HALO SOLV + STILL BOTTOMS FM REC OF SOLV
Quantity:	00060
Units:	P - Pounds
Number of Containers:	001
Container Type:	DM - Metal drums, barrels
Handling Method:	B Incineration, heat recovery, burning.
Specific Gravity:	100
Year:	1996

Document ID:	NYC4208567
Manifest Status:	Completed after the designated time period for a TSDF to get a copy to the DEC
Trans1 State ID:	NYGF2859
Trans2 State ID:	4457AZ
Generator Ship Date:	08/05/1996
Trans1 Recv Date:	08/05/1996
Trans2 Recv Date:	08/09/1996
TSD Site Recv Date:	08/10/1996
Part A Recv Date:	08/15/1996
Part B Recv Date:	08/30/1996
Generator EPA ID:	NYD086225083
Trans1 EPA ID:	ILD984908202
Trans2 EPA ID:	ARD981908551
TSDF ID:	OHD980587364
Waste Code:	F002 - HALO SOLV + STILL BOTTOMS FM REC OF SOLV
Quantity:	00060
Units:	P - Pounds
Number of Containers:	001
Container Type:	DM - Metal drums, barrels
Handling Method:	B Incineration, heat recovery, burning.

EDDYS DRY CLEANERS (Continued) **1000242303**

Specific Gravity: 100
Year: 1996

Document ID: NYA8930687
Manifest Status: Completed after the designated time period for a TSDF to get a copy to the DEC
Trans1 State ID: NYAM6252
Trans2 State ID: Not reported
Generator Ship Date: 06/29/1988
Trans1 Recv Date: 06/29/1988
Trans2 Recv Date: / /
TSD Site Recv Date: 06/29/1988
Part A Recv Date: 08/17/1988
Part B Recv Date: 07/07/1988
Generator EPA ID: NYD086225083
Trans1 EPA ID: ILD051060408
Trans2 EPA ID: Not reported
TSDF ID: NYD980785760
Waste Code: F002 - HALO SOLV + STILL BOTTOMS FM REC OF SOLV
Quantity: 00060
Units: P - Pounds
Number of Containers: 001
Container Type: CF - Fiber or plastic boxes, cartons
Handling Method: R Material recovery of more than 75 percent of the total material.
Specific Gravity: 100
Year: 1988

Document ID: NYC4011243
Manifest Status: Completed copy
Trans1 State ID: GF2859NY
Trans2 State ID: PAAH0400
Generator Ship Date: 02/16/1996
Trans1 Recv Date: 02/16/1996
Trans2 Recv Date: 02/21/1996
TSD Site Recv Date: 02/22/1996
Part A Recv Date: / /
Part B Recv Date: 03/07/1996
Generator EPA ID: NYD086225083
Trans1 EPA ID: ILD984908202
Trans2 EPA ID: ARD981908551
TSDF ID: OHD980587364
Waste Code: F002 - HALO SOLV + STILL BOTTOMS FM REC OF SOLV
Quantity: 00060
Units: P - Pounds
Number of Containers: 001
Container Type: DM - Metal drums, barrels
Handling Method: B Incineration, heat recovery, burning.
Specific Gravity: 100
Year: 1996

Document ID: NYC3743471
Manifest Status: Completed copy
Trans1 State ID: GF2859NY
Trans2 State ID: Not reported
Generator Ship Date: 11/01/1995

EDDYS DRY CLEANERS (Continued) **1000242303**

Trans1 Recv Date:	11/01/1995
Trans2 Recv Date:	/ /
TSD Site Recv Date:	11/01/1995
Part A Recv Date:	11/08/1995
Part B Recv Date:	11/09/1995
Generator EPA ID:	NYD086225083
Trans1 EPA ID:	ILD984908202
Trans2 EPA ID:	Not reported
TSDF ID:	NYD980785760
Waste Code:	F002 - HALO SOLV + STILL BOTTOMS FM REC OF SOLV
Quantity:	00060
Units:	P - Pounds
Number of Containers:	001
Container Type:	DM - Metal drums, barrels
Handling Method:	B Incineration, heat recovery, burning.
Specific Gravity:	100
Year:	1995

Document ID:	NYC3580108
Manifest Status:	Completed copy
Trans1 State ID:	GF2859NY
Trans2 State ID:	Not reported
Generator Ship Date:	10/04/1995
Trans1 Recv Date:	10/04/1995
Trans2 Recv Date:	/ /
TSD Site Recv Date:	10/04/1995
Part A Recv Date:	10/20/1995
Part B Recv Date:	10/19/1995
Generator EPA ID:	NYD086225083
Trans1 EPA ID:	ILD984908202
Trans2 EPA ID:	Not reported
TSDF ID:	NYD980785760
Waste Code:	F002 - HALO SOLV + STILL BOTTOMS FM REC OF SOLV
Quantity:	00195
Units:	P - Pounds
Number of Containers:	001
Container Type:	DF - Fiberboard or plastic drums (glass)
Handling Method:	B Incineration, heat recovery, burning.
Specific Gravity:	100
Year:	1995

Document ID:	NYA9546939
Manifest Status:	Completed copy
Trans1 State ID:	000000000
Trans2 State ID:	000000000
Generator Ship Date:	06/27/1989
Trans1 Recv Date:	06/27/1989
Trans2 Recv Date:	/ /
TSD Site Recv Date:	06/27/1989
Part A Recv Date:	07/14/1989
Part B Recv Date:	07/05/1989
Generator EPA ID:	NYD086225083
Trans1 EPA ID:	ILD051060408
Trans2 EPA ID:	Not reported
TSDF ID:	NYD980785760

EDDYS DRY CLEANERS (Continued) **1000242303**

Waste Code:	F002 - HALO SOLV + STILL BOTTOMS FM REC OF SOLV
Quantity:	00080
Units:	P - Pounds
Number of Containers:	001
Container Type:	CF - Fiber or plastic boxes, cartons
Handling Method:	R Material recovery of more than 75 percent of the total material.
Specific Gravity:	100
Year:	1989

Document ID:	NYA9355566
Manifest Status:	Completed copy
Trans1 State ID:	AM6252NY
Trans2 State ID:	Not reported
Generator Ship Date:	03/10/1989
Trans1 Recv Date:	03/10/1989
Trans2 Recv Date:	/ /
TSD Site Recv Date:	03/10/1989
Part A Recv Date:	03/20/1989
Part B Recv Date:	03/22/1989
Generator EPA ID:	NYD086225083
Trans1 EPA ID:	ILD051060408
Trans2 EPA ID:	Not reported
TSDF ID:	NYD980785760
Waste Code:	F002 - HALO SOLV + STILL BOTTOMS FM REC OF SOLV
Quantity:	00080
Units:	P - Pounds
Number of Containers:	001
Container Type:	CF - Fiber or plastic boxes, cartons
Handling Method:	R Material recovery of more than 75 percent of the total material.
Specific Gravity:	100
Year:	1989

Document ID:	NYA9643318
Manifest Status:	Completed copy
Trans1 State ID:	000000000
Trans2 State ID:	000000000
Generator Ship Date:	08/24/1989
Trans1 Recv Date:	08/24/1989
Trans2 Recv Date:	/ /
TSD Site Recv Date:	08/24/1989
Part A Recv Date:	08/30/1989
Part B Recv Date:	08/29/1989
Generator EPA ID:	NYD086225083
Trans1 EPA ID:	ILD051060408
Trans2 EPA ID:	Not reported
TSDF ID:	NYD980785760
Waste Code:	F002 - HALO SOLV + STILL BOTTOMS FM REC OF SOLV
Quantity:	00135
Units:	P - Pounds
Number of Containers:	001
Container Type:	DF - Fiberboard or plastic drums (glass)
Handling Method:	R Material recovery of more than 75 percent of the total material.
Specific Gravity:	100
Year:	1989

EDDYS DRY CLEANERS (Continued) **1000242303**

Document ID:	NYA9674842
Manifest Status:	Completed copy
Trans1 State ID:	AM6252NY
Trans2 State ID:	Not reported
Generator Ship Date:	10/19/1989
Trans1 Recv Date:	10/19/1989
Trans2 Recv Date:	/ /
TSD Site Recv Date:	10/19/1989
Part A Recv Date:	11/08/1989
Part B Recv Date:	10/27/1989
Generator EPA ID:	NYD086225083
Trans1 EPA ID:	ILD051060408
Trans2 EPA ID:	Not reported
TSDF ID:	NYD980785760
Waste Code:	F002 - HALO SOLV + STILL BOTTOMS FM REC OF SOLV
Quantity:	00195
Units:	P - Pounds
Number of Containers:	001
Container Type:	DF - Fiberboard or plastic drums (glass)
Handling Method:	R Material recovery of more than 75 percent of the total material.
Specific Gravity:	100
Year:	1989

AIRS (AFS):

Airs Minor Details:

EPA plant ID:	110004550593
Plant name:	NEW EDDY DRYCLEANERS INC
Plant address:	210 JAMAICA AVE BROOKLYN, NY 112072009
County:	KINGS
Region code:	02
Dunn & Bradst #:	Not reported
Air quality cntrl region:	043
Sic code:	7216
Sic code desc:	DRYCLEANING PLANTS, EXCEPT RUG
North Am. industrial classf:	812320
NAIC code description:	Drycleaning and Laundry Services (except Coin-Operated)
Default compliance status:	IN COMPLIANCE WITH PROCEDURAL REQUIREMENTS
Default classification:	POTENTIAL UNCONTROLLED EMISSIONS < 100 TONS/YEAR
Govt facility:	ALL OTHER FACILITIES NOT OWNED OR OPERATED BY A FEDERAL, STATE, OR LOCAL GOVERNMENT
Current HPV:	Not reported

Compliance and Enforcement Major Issues:

Air program:	Not reported
National action type:	Not reported
Date achieved:	Not reported
Penalty amount:	Not reported
Air program:	Not reported
National action type:	Not reported
Date achieved:	Not reported
Penalty amount:	Not reported

EDDYS DRY CLEANERS (Continued) **1000242303**

Air program: Not reported
National action type: Not reported
Date achieved: Not reported
Penalty amount: Not reported

Air program: Not reported
National action type: Not reported
Date achieved: Not reported
Penalty amount: Not reported

Air program: Not reported
National action type: Not reported
Date achieved: Not reported
Penalty amount: Not reported

Air program: Not reported
National action type: Not reported
Date achieved: Not reported
Penalty amount: Not reported

Air program: Not reported
National action type: Not reported
Date achieved: Not reported
Penalty amount: Not reported

Air program: Not reported
National action type: Not reported
Date achieved: Not reported
Penalty amount: Not reported

Air program: Not reported
National action type: Not reported
Date achieved: Not reported
Penalty amount: Not reported

Air program: Not reported
National action type: Not reported
Date achieved: Not reported
Penalty amount: Not reported

Historical Compliance Minor Sources:
State compliance status: IN COMPLIANCE WITH PROCEDURAL REQUIREMENTS
Hist compliance date: 1403
Air prog code hist file: MACT (SECTION 63 NESHAPS)

State compliance status: IN COMPLIANCE WITH PROCEDURAL REQUIREMENTS
Hist compliance date: 1402
Air prog code hist file: MACT (SECTION 63 NESHAPS)

State compliance status: IN COMPLIANCE WITH PROCEDURAL REQUIREMENTS
Hist compliance date: 1401
Air prog code hist file: MACT (SECTION 63 NESHAPS)

State compliance status: IN COMPLIANCE WITH PROCEDURAL REQUIREMENTS
Hist compliance date: 1303
Air prog code hist file: MACT (SECTION 63 NESHAPS)

EDDYS DRY CLEANERS (Continued) **1000242303**

State compliance status: IN COMPLIANCE WITH PROCEDURAL REQUIREMENTS
Hist compliance date: 1302
Air prog code hist file: MACT (SECTION 63 NESHAPS)

State compliance status: IN COMPLIANCE WITH PROCEDURAL REQUIREMENTS
Hist compliance date: 1204
Air prog code hist file: MACT (SECTION 63 NESHAPS)

State compliance status: IN COMPLIANCE WITH PROCEDURAL REQUIREMENTS
Hist compliance date: 1202
Air prog code hist file: MACT (SECTION 63 NESHAPS)

State compliance status: IN COMPLIANCE WITH PROCEDURAL REQUIREMENTS
Hist compliance date: 1201
Air prog code hist file: MACT (SECTION 63 NESHAPS)

State compliance status: IN COMPLIANCE WITH PROCEDURAL REQUIREMENTS
Hist compliance date: 1403
Air prog code hist file: SIP SOURCE

State compliance status: IN COMPLIANCE WITH PROCEDURAL REQUIREMENTS
Hist compliance date: 1401
Air prog code hist file: SIP SOURCE

State compliance status: IN COMPLIANCE WITH PROCEDURAL REQUIREMENTS
Hist compliance date: 1304
Air prog code hist file: SIP SOURCE

State compliance status: IN COMPLIANCE WITH PROCEDURAL REQUIREMENTS
Hist compliance date: 1302
Air prog code hist file: SIP SOURCE

State compliance status: IN COMPLIANCE WITH PROCEDURAL REQUIREMENTS
Hist compliance date: 1204
Air prog code hist file: SIP SOURCE

State compliance status: IN COMPLIANCE WITH PROCEDURAL REQUIREMENTS
Hist compliance date: 1203
Air prog code hist file: SIP SOURCE

State compliance status: IN COMPLIANCE WITH PROCEDURAL REQUIREMENTS
Hist compliance date: 1201
Air prog code hist file: SIP SOURCE

State compliance status: IN COMPLIANCE WITH PROCEDURAL REQUIREMENTS
Hist compliance date: 1304
Air prog code hist file: MACT (SECTION 63 NESHAPS)

State compliance status: IN COMPLIANCE WITH PROCEDURAL REQUIREMENTS
Hist compliance date: 1301
Air prog code hist file: MACT (SECTION 63 NESHAPS)

State compliance status: IN COMPLIANCE WITH PROCEDURAL REQUIREMENTS
Hist compliance date: 1203
Air prog code hist file: MACT (SECTION 63 NESHAPS)

State compliance status: IN COMPLIANCE WITH PROCEDURAL REQUIREMENTS

EDDYS DRY CLEANERS (Continued) **1000242303**

Hist compliance date: 1104
Air prog code hist file: MACT (SECTION 63 NESHAPS)

State compliance status: IN COMPLIANCE WITH PROCEDURAL REQUIREMENTS
Hist compliance date: 1402
Air prog code hist file: SIP SOURCE

State compliance status: IN COMPLIANCE WITH PROCEDURAL REQUIREMENTS
Hist compliance date: 1303
Air prog code hist file: SIP SOURCE

State compliance status: IN COMPLIANCE WITH PROCEDURAL REQUIREMENTS
Hist compliance date: 1301
Air prog code hist file: SIP SOURCE

State compliance status: IN COMPLIANCE WITH PROCEDURAL REQUIREMENTS
Hist compliance date: 1202
Air prog code hist file: SIP SOURCE

State compliance status: IN COMPLIANCE WITH PROCEDURAL REQUIREMENTS
Hist compliance date: 1104
Air prog code hist file: SIP SOURCE

Compliance & Violation Data by Minor Sources:
Air program code: MACT (SECTION 63 NESHAPS)
Plant air program pollutant: Not reported
Default pollutant classification: POTENTIAL UNCONTROLLED EMISSIONS < 100 TONS/YEAR
Def. poll. compliance status: IN COMPLIANCE WITH PROCEDURAL REQUIREMENTS
Def. attainment/non attnmnt: ATTAINMENT AREA FOR GIVEN POLLUTANT
Repeat violator date: Not reported
Turnover compliance: Not reported

Air program code: SIP SOURCE
Plant air program pollutant: Not reported
Default pollutant classification: POTENTIAL UNCONTROLLED EMISSIONS < 100 TONS/YEAR
Def. poll. compliance status: IN COMPLIANCE WITH PROCEDURAL REQUIREMENTS
Def. attainment/non attnmnt: ATTAINMENT AREA FOR GIVEN POLLUTANT
Repeat violator date: Not reported
Turnover compliance: Not reported

Air program code: MACT (SECTION 63 NESHAPS)
Plant air program pollutant: Not reported
Default pollutant classification: POTENTIAL UNCONTROLLED EMISSIONS < 100 TONS/YEAR
Def. poll. compliance status: IN COMPLIANCE WITH PROCEDURAL REQUIREMENTS
Def. attainment/non attnmnt: ATTAINMENT AREA FOR GIVEN POLLUTANT
Repeat violator date: Not reported
Turnover compliance: Not reported

Air program code: MACT (SECTION 63 NESHAPS)
Plant air program pollutant: Not reported
Default pollutant classification: POTENTIAL UNCONTROLLED EMISSIONS < 100 TONS/YEAR
Def. poll. compliance status: IN COMPLIANCE WITH PROCEDURAL REQUIREMENTS
Def. attainment/non attnmnt: UNCLASSIFIED
Repeat violator date: Not reported
Turnover compliance: Not reported

149 **220-20 JAMACIA AVENUE** **NY Spills** **S103034845**
220-20 JAMACIA AVENUE **N/A**
NEW YORK CITY, NY

SPILLS:

Facility ID:	9006186
Facility Type:	ER
DER Facility ID:	59434
Site ID:	60969
DEC Region:	2
Spill Date:	8/29/1990
Spill Number/Closed Date:	9006186 / 9/5/1990
Spill Cause:	Unknown
Spill Class:	Not reported
SWIS:	4101
Investigator:	SULLIVAN
Referred To:	Not reported
Reported to Dept:	8/29/1990
CID:	Not reported
Water Affected:	Not reported
Spill Source:	Gasoline Station or other PBS Facility
Spill Notifier:	Other
Cleanup Ceased:	9/5/1990
Cleanup Meets Std:	True
Last Inspection:	Not reported
Recommended Penalty:	False
UST Trust:	False
Remediation Phase:	0
Date Entered In Computer:	2/8/1991
Spill Record Last Update:	3/25/1998
Spiller Name:	Not reported
Spiller Company:	FORMER SCORE S/S
Spiller Address:	220-20 JAMACIA AVENUE
Spiller City,St,Zip:	QUEENS VILLAGE, NY 11427-
Spiller Company:	001
Contact Name:	Not reported
Contact Phone:	Not reported
DEC Memo:	Not reported
Remarks:	GROUND SURFACE CONTAMINATION,TANKS TO BE REMOVED,SOIL SAMPLES TO BE TAKEN,TANKS REMOVED,ANALYSIS TO BE PERFORMED.

Material:

Site ID:	60969
Operable Unit ID:	943688
Operable Unit:	01
Material ID:	433656
Material Code:	0009
Material Name:	Gasoline
Case No.:	Not reported
Material FA:	Petroleum
Quantity:	277
Units:	Gallons
Recovered:	277
Resource Affected:	Not reported
Oxygenate:	False

Tank Test:

149 **EDR US Hist Auto Stat** **1015340679**
226 JAMAICA AVE **N/A**
BROOKLYN, NY 11207

EDR Historical Auto Stations:
Name: CROSS ISLAND COLLISION INC
Year: 2005
Address: 226 JAMAICA AVE

---

150 **METHERSON'S COLLISION SHOP INC** **RCRA NonGen / NLR** **1000240839**
1903 BROADWAY **FINDS** **NYD041968280**
BROOKLYN, NY 11207 **NY MANIFEST**

RCRA NonGen / NLR:
Date form received by agency: 01/01/2007
Facility name: MCPHERSONS COLLISION SHOP INC
Facility address: 1903 BROADWAY
BROOKLYN, NY 112071717
EPA ID: NYD041968280
Mailing address: BROADWAY
BROOKLYN, NY 11207
Contact: Not reported
Contact address: BROADWAY
BROOKLYN, NY 11207
Contact country: US
Contact telephone: Not reported
Contact email: Not reported
EPA Region: 02
Classification: Non-Generator
Description: Handler: Non-Generators do not presently generate hazardous waste

Owner/Operator Summary:
Owner/operator name: MCPHERSON FLORENCIO - PRESIDENT
Owner/operator address: NOT REQUIRED
NOT REQUIRED, WY 99999
Owner/operator country: US
Owner/operator telephone: (212) 555-1212
Legal status: Private
Owner/Operator Type: Owner
Owner/Op start date: Not reported
Owner/Op end date: Not reported

Owner/operator name: MCPHERSON FLORENCIO - PRESIDENT
Owner/operator address: NOT REQUIRED
NOT REQUIRED, WY 99999
Owner/operator country: US
Owner/operator telephone: (212) 555-1212
Legal status: Private
Owner/Operator Type: Operator
Owner/Op start date: Not reported
Owner/Op end date: Not reported

Handler Activities Summary:
U.S. importer of hazardous waste: No
Mixed waste (haz. and radioactive): No
Recycler of hazardous waste: No
Transporter of hazardous waste: No
Treater, storer or disposer of HW: No
Underground injection activity: No

METHERSON'S COLLISION SHOP INC (Continued) **1000240839**

On-site burner exemption: No
Furnace exemption: No
Used oil fuel burner: No
Used oil processor: No
User oil refiner: No
Used oil fuel marketer to burner: No
Used oil Specification marketer: No
Used oil transfer facility: No
Used oil transporter: No

Historical Generators:

Date form received by agency: 01/01/2006
Site name: MCPHERSONS COLLISION SHOP INC
Classification: Not a generator, verified

Date form received by agency: 07/08/1999
Site name: MCPHERSONS COLLISION SHOP INC
Classification: Not a generator, verified

Date form received by agency: 11/08/1985
Site name: MCPHERSONS COLLISION SHOP INC
Classification: Small Quantity Generator

Hazardous Waste Summary:

Waste code: D001
Waste name: IGNITABLE HAZARDOUS WASTES ARE THOSE WASTES WHICH HAVE A FLASHPOINT OF LESS THAN 140 DEGREES FAHRENHEIT AS DETERMINED BY A PENSKY-MARTENS CLOSED CUP FLASH POINT TESTER. ANOTHER METHOD OF DETERMINING THE FLASH POINT OF A WASTE IS TO REVIEW THE MATERIAL SAFETY DATA SHEET, WHICH CAN BE OBTAINED FROM THE MANUFACTURER OR DISTRIBUTOR OF THE MATERIAL. LACQUER THINNER IS AN EXAMPLE OF A COMMONLY USED SOLVENT WHICH WOULD BE CONSIDERED AS IGNITABLE HAZARDOUS WASTE.

Violation Status: No violations found

FINDS:

Registry ID: 110019394430

Environmental Interest/Information System
FIS (New York - Facility Information System) is New York's Department of Environmental Conservation (DEC) information system for tracking environmental facility information found across the State.

Registry ID: 110004354564

Environmental Interest/Information System
RCRAInfo is a national information system that supports the Resource Conservation and Recovery Act (RCRA) program through the tracking of events and activities related to facilities that generate, transport, and treat, store, or dispose of hazardous waste. RCRAInfo allows RCRA program staff to track the notification, permit, compliance, and corrective action activities required under RCRA.

NY MANIFEST:

METHERSON'S COLLISION SHOP INC (Continued) **1000240839**

EPA ID: NYD041968280
Country: USA

Mailing Info:
Name: MC PHERSONS COLLISION SHOP INCORPORATED
Contact: MC PHERSONS COLLISION SHOP INCORPORATED
Address: 1903 BROADWAY
City/State/Zip: BROOKLYN, NY 11207
Country: USA
Phone: 718-452-9483

Manifest:

Document ID: NJA0234938
Manifest Status: Completed copy
Trans1 State ID: DECAL#990
Trans2 State ID: Not reported
Generator Ship Date: 09/15/1986
Trans1 Recv Date: 09/15/1986
Trans2 Recv Date: / /
TSD Site Recv Date: 09/16/1986
Part A Recv Date: 09/25/1986
Part B Recv Date: 09/24/1986
Generator EPA ID: NYD041968280
Trans1 EPA ID: NJD980787147
Trans2 EPA ID: Not reported
TSDF ID: NJD002454544
Waste Code: D001 - NON-LISTED IGNITABLE WASTES
Quantity: 00025
Units: G - Gallons (liquids only)* (8.3 pounds)
Number of Containers: 001
Container Type: TT - Cargo tank, tank trucks
Handling Method: R Material recovery of more than 75 percent of the total material.
Specific Gravity: 100
Year: 1986

---

150 **EDR US Hist Auto Stat** **1015290161**
1903 BROADWAY **N/A**
BROOKLYN, NY 11207

EDR Historical Auto Stations:
Name: CHAMO & PAPO AUTO REPAIR
Year: 1999
Address: 1903 BROADWAY

Name: CHAMO & PAPO AUTO REPAIR
Year: 2000
Address: 1903 BROADWAY

Name: CHAMO & PAPO AUTO REPAIR
Year: 2001
Address: 1903 BROADWAY

Name: MCPHERSONS COLLISION SHOP INC
Year: 2002
Address: 1903 BROADWAY

Name: CHAMO & PAPO AUTO REPAIR

(Continued) **1015290161**

Year: 2003
Address: 1903 BROADWAY

Name: MC PHERSONS COLLISION SHOP
Year: 2009
Address: 1903 BROADWAY

---

150 **CON EDISON** **NY MANIFEST** **S116550564**
1892 BROADWAY **N/A**
BROOKLYN, NY 11201

NY MANIFEST:
EPA ID: NYP004489522
Country: USA

Mailing Info:
Name: CON EDISON
Contact: CON EDISON
Address: 4 IRVING PL
Address 2: 15TH FL
City/State/Zip: NEW YORK, NY 10003
Country: USA
Phone: Not reported

Manifest:

Document ID: Not reported
Manifest Status: Not reported
Trans1 State ID: NJD003812047
Trans2 State ID: Not reported
Generator Ship Date: 04/04/2014
Trans1 Recv Date: 04/04/2014
Trans2 Recv Date: Not reported
TSD Site Recv Date: 04/04/2014
Part A Recv Date: Not reported
Part B Recv Date: Not reported
Generator EPA ID: NYP004489522
Trans1 EPA ID: Not reported
Trans2 EPA ID: Not reported
TSDF ID: NJD991291105
Waste Code: Not reported
Quantity: 200
Units: G - Gallons (liquids only)* (8.3 pounds)
Number of Containers: 1
Container Type: TT - Cargo tank, tank trucks
Handling Method: T Chemical, physical, or biological treatment.
Specific Gravity: 1
Year: 2014
Manifest Tracking Num: 002360944GBF
Import Ind: N
Export Ind: N
Discr Quantity Ind: N
Discr Type Ind: N
Discr Residue Ind: N
Discr Partial Reject Ind: N
Discr Full Reject Ind: N
Manifest Ref Num: Not reported
Alt Fac RCRA Id: Not reported

CON EDISON (Continued) **S116550564**

Alt Fac Sign Date: Not reported
Mgmt Method Type Code: H110

---

150 **NYCTA - ENY LOOPS** **RCRA NonGen / NLR** **1001029068**
1884 BROADWAY **FINDS** **NYR000013003**
BROOKLYN, NY 11207 **NY MANIFEST**

RCRA NonGen / NLR:
Date form received by agency: 01/01/2007
Facility name: NYCTA - ENY LOOPS
Facility address: 1884 BROADWAY
BROOKLYN, NY 112071702
EPA ID: NYR000013003
Mailing address: JAY ST ROOM 809
BROOKLYN, NY 11201
Contact: Not reported
Contact address: JAY ST ROOM 809
BROOKLYN, NY 11201
Contact country: US
Contact telephone: Not reported
Contact email: Not reported
EPA Region: 02
Classification: Non-Generator
Description: Handler: Non-Generators do not presently generate hazardous waste

Owner/Operator Summary:
Owner/operator name: NEW YORK CITY TRANSIT AUTHORITY
Owner/operator address: 370 JAY ST ROOM 809
BROOKLYN, NY 11201
Owner/operator country: US
Owner/operator telephone: (718) 243-4581
Legal status: Municipal
Owner/Operator Type: Operator
Owner/Op start date: Not reported
Owner/Op end date: Not reported

Owner/operator name: NEW YORK CITY TRANSIT AUTHORITY
Owner/operator address: 370 JAY ST ROOM 809
BROOKLYN, NY 11201
Owner/operator country: US
Owner/operator telephone: (718) 243-4581
Legal status: Municipal
Owner/Operator Type: Owner
Owner/Op start date: Not reported
Owner/Op end date: Not reported

Handler Activities Summary:
U.S. importer of hazardous waste: No
Mixed waste (haz. and radioactive): No
Recycler of hazardous waste: No
Transporter of hazardous waste: No
Treater, storer or disposer of HW: No
Underground injection activity: No
On-site burner exemption: No
Furnace exemption: No
Used oil fuel burner: No
Used oil processor: No

NYCTA - ENY LOOPS (Continued) **1001029068**

User oil refiner: No
Used oil fuel marketer to burner: No
Used oil Specification marketer: No
Used oil transfer facility: No
Used oil transporter: No

Historical Generators:
Date form received by agency: 01/01/2006
Site name: NYCTA - ENY LOOPS
Classification: Not a generator, verified

Date form received by agency: 07/08/1999
Site name: NYCTA - ENY LOOPS
Classification: Not a generator, verified

Date form received by agency: 03/20/1996
Site name: NYCTA - EAST NY LOOPS
Classification: Large Quantity Generator

Date form received by agency: 09/07/1995
Site name: NYCTA - ENY LOOPS
Classification: Small Quantity Generator

Hazardous Waste Summary:
Waste code: D000
Waste name: Not Defined

Waste code: D008
Waste name: LEAD

Violation Status: No violations found

FINDS:

Registry ID: 110009484548

Environmental Interest/Information System
RCRAInfo is a national information system that supports the Resource Conservation and Recovery Act (RCRA) program through the tracking of events and activities related to facilities that generate, transport, and treat, store, or dispose of hazardous waste. RCRAInfo allows RCRA program staff to track the notification, permit, compliance, and corrective action activities required under RCRA.

NY MANIFEST:
EPA ID: NYR000013003
Country: USA

Mailing Info:
Name: NYCTA
Contact: HERBERT ELLIOT
Address: 370 JAY ST/RM 809
City/State/Zip: BROOKLYN, NY 11201
Country: USA
Phone: 718-330-4581

NYCTA - ENY LOOPS (Continued) **1001029068**

Manifest:

Document ID:	NJA3179105
Manifest Status:	Not reported
Trans1 State ID:	H10376
Trans2 State ID:	Not reported
Generator Ship Date:	11/30/2000
Trans1 Recv Date:	11/30/2000
Trans2 Recv Date:	12/01/2000
TSD Site Recv Date:	12/01/2000
Part A Recv Date:	Not reported
Part B Recv Date:	Not reported
Generator EPA ID:	NYR000013003
Trans1 EPA ID:	NJD003812047
Trans2 EPA ID:	NJD003812047
TSDF ID:	NJD002200046
Waste Code:	D008 - LEAD 5.0 MG/L TCLP
Quantity:	07592
Units:	P - Pounds
Number of Containers:	020
Container Type:	DM - Metal drums, barrels
Handling Method:	T Chemical, physical, or biological treatment.
Specific Gravity:	01.00
Year:	2000

Document ID:	NJA3179112
Manifest Status:	Not reported
Trans1 State ID:	H10376
Trans2 State ID:	10376
Generator Ship Date:	12/07/2000
Trans1 Recv Date:	12/07/2000
Trans2 Recv Date:	12/14/2000
TSD Site Recv Date:	12/14/2000
Part A Recv Date:	Not reported
Part B Recv Date:	Not reported
Generator EPA ID:	NYR000013003
Trans1 EPA ID:	NJD003812047
Trans2 EPA ID:	NJD003812047
TSDF ID:	NJD002200046
Waste Code:	D008 - LEAD 5.0 MG/L TCLP
Quantity:	02845
Units:	P - Pounds
Number of Containers:	008
Container Type:	DM - Metal drums, barrels
Handling Method:	T Chemical, physical, or biological treatment.
Specific Gravity:	01.00
Year:	2000

Document ID:	NJA3180616
Manifest Status:	Not reported
Trans1 State ID:	H10376
Trans2 State ID:	Not reported
Generator Ship Date:	10/09/2000
Trans1 Recv Date:	10/09/2000
Trans2 Recv Date:	Not reported

NYCTA - ENY LOOPS (Continued) **1001029068**

TSD Site Recv Date: 10/09/2000
Part A Recv Date: Not reported
Part B Recv Date: Not reported
Generator EPA ID: NYR000013003
Trans1 EPA ID: NJD003812047
Trans2 EPA ID: Not reported
TSDF ID: NJD002200046
Waste Code: D008 - LEAD 5.0 MG/L TCLP
Quantity: 13281
Units: P - Pounds
Number of Containers: 030
Container Type: DM - Metal drums, barrels
Handling Method: T Chemical, physical, or biological treatment.
Specific Gravity: 01.00
Year: 2000

Document ID: NJA3180623
Manifest Status: Not reported
Trans1 State ID: H10376
Trans2 State ID: 10376
Generator Ship Date: 10/11/2000
Trans1 Recv Date: 10/11/2000
Trans2 Recv Date: 10/14/2000
TSD Site Recv Date: 10/19/2000
Part A Recv Date: Not reported
Part B Recv Date: Not reported
Generator EPA ID: NYR000013003
Trans1 EPA ID: NJD003812047
Trans2 EPA ID: NJD003812047
TSDF ID: NJD002200046
Waste Code: D008 - LEAD 5.0 MG/L TCLP
Quantity: 06359
Units: P - Pounds
Number of Containers: 015
Container Type: DM - Metal drums, barrels
Handling Method: T Chemical, physical, or biological treatment.
Specific Gravity: 01.00
Year: 2000

Document ID: NJA2263726
Manifest Status: Completed after the designated time period for a TSDF to get a copy to the DEC
Trans1 State ID: S5811
Trans2 State ID: Not reported
Generator Ship Date: 11/14/1995
Trans1 Recv Date: 11/14/1995
Trans2 Recv Date: / /
TSD Site Recv Date: 11/14/1995
Part A Recv Date: 11/27/1995
Part B Recv Date: 12/12/1995
Generator EPA ID: NYR000013003
Trans1 EPA ID: NJ0000027193
Trans2 EPA ID: Not reported
TSDF ID: NJD002200046
Waste Code: D008 - LEAD 5.0 MG/L TCLP
Quantity: 09380

NYCTA - ENY LOOPS (Continued) **1001029068**

Units: P - Pounds
Number of Containers: 014
Container Type: DM - Metal drums, barrels
Handling Method: L Landfill.
Specific Gravity: 100
Year: 1995

Document ID: NJA2567183
Manifest Status: Completed after the designated time period for a TSDF to get a copy to the DEC
Trans1 State ID: NJDEPES58
Trans2 State ID: Not reported
Generator Ship Date: 08/07/1996
Trans1 Recv Date: 08/07/1996
Trans2 Recv Date: / /
TSD Site Recv Date: 08/07/1996
Part A Recv Date: 08/26/1996
Part B Recv Date: 09/13/1996
Generator EPA ID: NYR000013003
Trans1 EPA ID: NJ0000027193
Trans2 EPA ID: Not reported
TSDF ID: NJD002200046
Waste Code: D008 - LEAD 5.0 MG/L TCLP
Quantity: 10700
Units: P - Pounds
Number of Containers: 020
Container Type: DM - Metal drums, barrels
Handling Method: L Landfill.
Specific Gravity: 100
Year: 1996

Document ID: NJA2719672
Manifest Status: Completed after the designated time period for a TSDF to get a copy to the DEC
Trans1 State ID: NJDEPES58
Trans2 State ID: Not reported
Generator Ship Date: 10/17/1996
Trans1 Recv Date: 10/17/1996
Trans2 Recv Date: / /
TSD Site Recv Date: 10/17/1996
Part A Recv Date: 10/29/1996
Part B Recv Date: 11/21/1996
Generator EPA ID: NYR000013003
Trans1 EPA ID: NJ0000027193
Trans2 EPA ID: Not reported
TSDF ID: NJD002200046
Waste Code: D008 - LEAD 5.0 MG/L TCLP
Quantity: 09750
Units: P - Pounds
Number of Containers: 015
Container Type: DM - Metal drums, barrels
Handling Method: L Landfill.
Specific Gravity: 100
Year: 1996

Document ID: NJA2264007

NYCTA - ENY LOOPS (Continued) **1001029068**

Manifest Status:	Completed copy
Trans1 State ID:	74672
Trans2 State ID:	Not reported
Generator Ship Date:	12/06/1995
Trans1 Recv Date:	12/06/1995
Trans2 Recv Date:	/ /
TSD Site Recv Date:	12/06/1995
Part A Recv Date:	01/02/1996
Part B Recv Date:	12/18/1995
Generator EPA ID:	NYR000013003
Trans1 EPA ID:	NJ0000027193
Trans2 EPA ID:	Not reported
TSDF ID:	NJD002200046
Waste Code:	D008 - LEAD 5.0 MG/L TCLP
Quantity:	01000
Units:	P - Pounds
Number of Containers:	002
Container Type:	DM - Metal drums, barrels
Handling Method:	L Landfill.
Specific Gravity:	100
Year:	1995

Document ID:	NJA2565302
Manifest Status:	Completed after the designated time period for a TSDF to get a copy to the DEC
Trans1 State ID:	NJDEPES58
Trans2 State ID:	Not reported
Generator Ship Date:	06/21/1996
Trans1 Recv Date:	06/21/1996
Trans2 Recv Date:	/ /
TSD Site Recv Date:	06/21/1996
Part A Recv Date:	/ /
Part B Recv Date:	07/23/1996
Generator EPA ID:	NYR000013003
Trans1 EPA ID:	NJ0000027193
Trans2 EPA ID:	Not reported
TSDF ID:	NJD002200046
Waste Code:	D008 - LEAD 5.0 MG/L TCLP
Quantity:	12600
Units:	P - Pounds
Number of Containers:	021
Container Type:	DM - Metal drums, barrels
Handling Method:	L Landfill.
Specific Gravity:	100
Year:	1996

---

150 **EDR US Hist Auto Stat** **1015287411**

1884 BROADWAY **N/A**
BROOKLYN, NY 11207

EDR Historical Auto Stations:

Name:	MEADOWS AUTO WORLD
Year:	2005
Address:	1884 BROADWAY

151 **EDR US Hist Cleaners** **1015038090**
302 MACDOUGAL ST **N/A**
BROOKLYN, NY 11233

EDR Historical Cleaners:
Name: LIBBYS LAUNDROMAT INC
Year: 2005
Address: 302 MACDOUGAL ST

---

152 **416 GRANT AVE/BKLYN** **NY LTANKS** **S106703183**
416 GRANT AVE **N/A**
BROOKLYN, NY

LTANKS:
Site ID: 143570
Spill Number/Closed Date: 8708869 / 7/26/1993
Spill Date: 1/18/1988
Spill Cause: Tank Test Failure
Spill Source: Institutional, Educational, Gov., Other
Spill Class: Known release with minimal potential for fire or hazard. DEC Response. Willing Responsible Party. Corrective action taken.
Cleanup Ceased: 7/26/1993
Cleanup Meets Standard: False
SWIS: 2401
Investigator: BATTISTA
Referred To: Not reported
Reported to Dept: 1/18/1988
CID: Not reported
Water Affected: Not reported
Spill Notifier: Tank Tester
Last Inspection: Not reported
Recommended Penalty: False
UST Involvement: False
Remediation Phase: 0
Date Entered In Computer: 1/26/1988
Spill Record Last Update: 1/21/2003
Spiller Name: Not reported
Spiller Company: ST. SYLVESTER'S CHURCH
Spiller Address: 416 GRANT AVE
Spiller City,St,Zip: BROOKLYN, NY
Spiller County: 001
Spiller Contact: Not reported
Spiller Phone: Not reported
Spiller Extention: Not reported
DEC Region: 2
DER Facility ID: 122444
DEC Memo: Not reported
Remarks: 3K TANK FAILED WITH A LEAK RATE OF -.090GPH, ACTION UNKNOWN. CONTACT:FR. HARRINGTON 718-647-1945.

Material:
Site ID: 143570
Operable Unit ID: 913658
Operable Unit: 01
Material ID: 464225
Material Code: 0001A
Material Name: #2 Fuel Oil
Case No.: Not reported
Material FA: Petroleum

416 GRANT AVE/BKLYN (Continued) **S106703183**

Quantity: -1
Units: Pounds
Recovered: No
Resource Affected: Not reported
Oxygenate: False

Tank Test:
Site ID: 143570
Spill Tank Test: 1533024
Tank Number: Not reported
Tank Size: 0
Test Method: 00
Leak Rate: 0
Gross Fail: Not reported
Modified By: Spills
Last Modified: 10/1/2004
Test Method: Unknown

---

153 **CON EDISON** **NY MANIFEST** **S117067616**
107 BARBEY ST **N/A**
BROOKLYN, NY 11207

NY MANIFEST:
EPA ID: NYP004607727
Country: USA

Mailing Info:
Name: CON EDISON
Contact: TOM TEELING
Address: 4 IRVING PLACE 15TH FLOOR
City/State/Zip: NEW YORK, NY 10003
Country: USA
Phone: Not reported

Manifest:

Document ID: Not reported
Manifest Status: Not reported
Trans1 State ID: NJD003812047
Trans2 State ID: Not reported
Generator Ship Date: 07/25/2014
Trans1 Recv Date: 07/25/2014
Trans2 Recv Date: Not reported
TSD Site Recv Date: 07/28/2014
Part A Recv Date: Not reported
Part B Recv Date: Not reported
Generator EPA ID: NYP004607727
Trans1 EPA ID: Not reported
Trans2 EPA ID: Not reported
TSDF ID: NJD991291105
Waste Code: Not reported
Quantity: 100
Units: G - Gallons (liquids only)* (8.3 pounds)
Number of Containers: 1
Container Type: TT - Cargo tank, tank trucks
Handling Method: T Chemical, physical, or biological treatment.

CON EDISON (Continued) **S117067616**

Specific Gravity:	1
Year:	2014
Manifest Tracking Num:	002615284GBF
Import Ind:	N
Export Ind:	N
Discr Quantity Ind:	N
Discr Type Ind:	N
Discr Residue Ind:	N
Discr Partial Reject Ind:	N
Discr Full Reject Ind:	N
Manifest Ref Num:	Not reported
Alt Fac RCRA Id:	Not reported
Alt Fac Sign Date:	Not reported
Mgmt Method Type Code:	H110

---

154 **DRUM RUN** **NY Spills** **S109828337**
215 HALE AVE **N/A**
BROOKLYN, NY

SPILLS:

Facility ID:	0905218
Facility Type:	ER
DER Facility ID:	366624
Site ID:	417477
DEC Region:	2
Spill Date:	8/4/2009
Spill Number/Closed Date:	0905218 / 8/19/2009
Spill Cause:	Abandoned Drums
Spill Class:	Possible release with minimal potential for fire or hazard or Known release with no damage. DEC Response. Willing Responsible Party. Corrective action taken.
SWIS:	2401
Investigator:	HRAHMED
Referred To:	Not reported
Reported to Dept:	8/4/2009
CID:	Not reported
Water Affected:	Not reported
Spill Source:	Unknown
Spill Notifier:	Local Agency
Cleanup Ceased:	Not reported
Cleanup Meets Std:	False
Last Inspection:	Not reported
Recommended Penalty:	False
UST Trust:	False
Remediation Phase:	0
Date Entered In Computer:	8/4/2009
Spill Record Last Update:	8/19/2009
Spiller Name:	Not reported
Spiller Company:	UNK
Spiller Address:	Not reported
Spiller City,St,Zip:	NY
Spiller Company:	999
Contact Name:	PAUL BRACHPHWAITE
Contact Phone:	(646) 265-6086
DEC Memo:	DEP will put cover on it and we will add to drum run.08/19/09-HRAHMED-Pumed out 2 drums during DRUM RUN on 08/19/09. NYC DEP and Sanitation was notified.This case is closed.
Remarks:	found 2 abandon drums 55 galons; one has the top off; not leaking;

DRUM RUN (Continued) **S109828337**

waiting for DEC repspnse

Material:

Site ID:	417477
Operable Unit ID:	1173688
Operable Unit:	01
Material ID:	2165644
Material Code:	0066A
Material Name:	UNKNOWN PETROLEUM
Case No.:	Not reported
Material FA:	Petroleum
Quantity:	100
Units:	Gallons
Recovered:	Not reported
Resource Affected:	Not reported
Oxygenate:	False

Tank Test:

---

155 **CON EDISON** **NY MANIFEST** **S116296752**
OPP 284 MCDOUGAL ST **N/A**
BROOKLYN, NY 11233

NY MANIFEST:

EPA ID:	NYP004480695
Country:	USA

Mailing Info:

Name:	CON EDISON
Contact:	CON EDISON
Address:	4 IRVING ST
Address 2:	15TH ST
City/State/Zip:	NEW YORK, NY 10003
Country:	USA
Phone:	Not reported

Manifest:

Document ID:	Not reported
Manifest Status:	Not reported
Trans1 State ID:	NJD003812047
Trans2 State ID:	Not reported
Generator Ship Date:	03/27/2014
Trans1 Recv Date:	03/27/2014
Trans2 Recv Date:	Not reported
TSD Site Recv Date:	03/28/2014
Part A Recv Date:	Not reported
Part B Recv Date:	Not reported
Generator EPA ID:	NYP004480695
Trans1 EPA ID:	Not reported
Trans2 EPA ID:	Not reported
TSDF ID:	NJD991291105
Waste Code:	Not reported
Quantity:	100
Units:	G - Gallons (liquids only)* (8.3 pounds)
Number of Containers:	1
Container Type:	TT - Cargo tank, tank trucks

CON EDISON (Continued) **S116296752**

Handling Method:	T Chemical, physical, or biological treatment.
Specific Gravity:	1
Year:	2014
Manifest Tracking Num:	002406972GBF
Import Ind:	N
Export Ind:	N
Discr Quantity Ind:	N
Discr Type Ind:	N
Discr Residue Ind:	N
Discr Partial Reject Ind:	N
Discr Full Reject Ind:	N
Manifest Ref Num:	Not reported
Alt Fac RCRA Id:	Not reported
Alt Fac Sign Date:	Not reported
Mgmt Method Type Code:	H110

---

155 **CON EDISON SERVICE BOX: 28584** **RCRA NonGen / NLR** **1016974252**
284 MCDOUGAL ST **NYP004480695**
BROOKLYN, NY 11233

RCRA NonGen / NLR:

Date form received by agency:	04/27/2014
Facility name:	CON EDISON SERVICE BOX: 28584
Facility address:	284 MCDOUGAL ST BROOKLYN, NY 11233
EPA ID:	NYP004480695
Mailing address:	IRVING PL, 15TH FL NE NEW YORK, NY 10003
Contact:	THOMAS TEELING
Contact address:	Not reported Not reported
Contact country:	Not reported
Contact telephone:	(212) 460-3770
Contact email:	Not reported
EPA Region:	02
Classification:	Non-Generator
Description:	Handler: Non-Generators do not presently generate hazardous waste

Handler Activities Summary:

U.S. importer of hazardous waste:	No
Mixed waste (haz. and radioactive):	No
Recycler of hazardous waste:	No
Transporter of hazardous waste:	No
Treater, storer or disposer of HW:	No
Underground injection activity:	No
On-site burner exemption:	No
Furnace exemption:	No
Used oil fuel burner:	No
Used oil processor:	No
User oil refiner:	No
Used oil fuel marketer to burner:	No
Used oil Specification marketer:	No
Used oil transfer facility:	No
Used oil transporter:	No

Historical Generators:

Date form received by agency:	03/27/2014

CON EDISON SERVICE BOX: 28584 (Continued) **1016974252**

Site name: CON EDISON SERVICE BOX: 28584
Classification: Conditionally Exempt Small Quantity Generator

Violation Status: No violations found

---

156 **103 BARBY STREET** **NY Spills** **S104496029**
103 BARBY STREET **N/A**
BROOKLYN, NY

SPILLS:

Facility ID:	9500949
Facility Type:	ER
DER Facility ID:	93353
Site ID:	105867
DEC Region:	2
Spill Date:	4/13/1995
Spill Number/Closed Date:	9500949 / 4/24/1995
Spill Cause:	Human Error
Spill Class:	Known release with minimal potential for fire or hazard. DEC Response. Willing Responsible Party. Corrective action taken.
SWIS:	2401
Investigator:	JMKRIMGO
Referred To:	Not reported
Reported to Dept:	4/24/1995
CID:	Not reported
Water Affected:	Not reported
Spill Source:	Private Dwelling
Spill Notifier:	Responsible Party
Cleanup Ceased:	4/24/1995
Cleanup Meets Std:	True
Last Inspection:	Not reported
Recommended Penalty:	False
UST Trust:	False
Remediation Phase:	0
Date Entered In Computer:	5/11/1995
Spill Record Last Update:	9/30/2004
Spiller Name:	Not reported
Spiller Company:	RELLA & SONS
Spiller Address:	161 LAKEVILLE RD
Spiller City,St,Zip:	NEW HYDE PARK, NY
Spiller Company:	001
Contact Name:	Not reported
Contact Phone:	Not reported
DEC Memo:	Prior to Sept, 2004 data translation this spill Lead_DEC Field was "KRIMGOLD"
Remarks:	DRIVER ERROR WHILE FILLING. SPILLER CLEANED UP

Material:

Site ID:	105867
Operable Unit ID:	1015069
Operable Unit:	01
Material ID:	369567
Material Code:	0001A
Material Name:	#2 Fuel Oil
Case No.:	Not reported
Material FA:	Petroleum
Quantity:	4
Units:	Gallons
Recovered:	4

103 BARBY STREET (Continued) **S104496029**

Resource Affected: Not reported
Oxygenate: False

Tank Test:

---

157 ARLINGTON BRANCH **NY AST U001839499**
203 ARLINGTON AVE **NY HIST AST N/A**
BROOKLYN, NY 11207

AST:
Region: STATE
DEC Region: 2
Site Status: Unregulated/Closed
Facility Id: 2-345326
Program Type: PBS
UTM X: 594023.53769999999
UTM Y: 4503819.9170899997
Expiration Date: 12/14/1997
Site Type: Other

Affiliation Records:
Site Id: 16838
Affiliation Type: Facility Owner
Company Name: BROOKLYN PUBLIC LIBRARY
Contact Type: Not reported
Contact Name: Not reported
Address1: 1 GRAND ARMY PLAZA
Address2: Not reported
City: BROOKLYN
State: NY
Zip Code: 11238
Country Code: 001
Phone: (718) 780-7707
EMail: Not reported
Fax Number: Not reported
Modified By: TRANSLAT
Date Last Modified: 3/4/2004

Site Id: 16838
Affiliation Type: Mail Contact
Company Name: BROOKLYN PUBLIC LIBRARY
Contact Type: Not reported
Contact Name: Not reported
Address1: 1 GRAND ARMY PLAZA
Address2: Not reported
City: BROOKLYN
State: NY
Zip Code: 11238
Country Code: 001
Phone: (718) 780-7707
EMail: Not reported
Fax Number: Not reported
Modified By: TRANSLAT
Date Last Modified: 3/4/2004

Site Id: 16838
Affiliation Type: On-Site Operator

ARLINGTON BRANCH (Continued) **U001839499**

Company Name:	ARLINGTON BRANCH
Contact Type:	Not reported
Contact Name:	BROOKLYN PUBLIC LIBRARY
Address1:	Not reported
Address2:	Not reported
City:	Not reported
State:	NN
Zip Code:	Not reported
Country Code:	001
Phone:	(718) 277-0160
EMail:	Not reported
Fax Number:	Not reported
Modified By:	TRANSLAT
Date Last Modified:	3/4/2004

Site Id:	16838
Affiliation Type:	Emergency Contact
Company Name:	BROOKLYN PUBLIC LIBRARY
Contact Type:	Not reported
Contact Name:	BUILDINGS & MAINTENANCE
Address1:	Not reported
Address2:	Not reported
City:	Not reported
State:	NN
Zip Code:	Not reported
Country Code:	001
Phone:	(718) 780-7707
EMail:	Not reported
Fax Number:	Not reported
Modified By:	TRANSLAT
Date Last Modified:	3/4/2004

Tank Info:

Tank Number:	001
Tank Id:	32763
Material Code:	0001
Common Name of Substance:	#2 Fuel Oil (On-Site Consumption)

Equipment Records:

C00 - Pipe Location - No Piping
F00 - Pipe External Protection - None
I04 - Overfill - Product Level Gauge (A/G)
A00 - Tank Internal Protection - None
D01 - Pipe Type - Steel/Carbon Steel/Iron
G00 - Tank Secondary Containment - None
J02 - Dispenser - Suction Dispenser
B00 - Tank External Protection - None
H00 - Tank Leak Detection - None

Tank Location:	6
Tank Type:	Steel/Carbon Steel/Iron
Tank Status:	Closed - In Place
Pipe Model:	Not reported
Install Date:	Not reported
Capacity Gallons:	2500
Tightness Test Method:	NN

ARLINGTON BRANCH (Continued) **U001839499**

Date Test:	Not reported
Next Test Date:	Not reported
Date Tank Closed:	Not reported
Register:	True
Modified By:	TRANSLAT
Last Modified:	03/04/2004
Material Name:	#2 Fuel Oil (On-Site Consumption)

HIST AST:

PBS Number:	2-345326
SWIS Code:	6101
Operator:	BROOKLYN PUBLIC LIBRARY
Facility Phone:	(718) 277-0160
Facility Addr2:	203 ARLINGTON AVE
Facility Type:	OTHER
Emergency:	BUILDINGS & MAINTENANCE
Emergency Tel:	(718) 780-7707
Old PBSNO:	Not reported
Date Inspected:	Not reported
Inspector:	Not reported
Result of Inspection:	Not reported
Owner Name:	BROOKLYN PUBLIC LIBRARY
Owner Address:	1 GRAND ARMY PLAZA
Owner City,St,Zip:	BROOKLYN, NY 11238
Federal ID:	Not reported
Owner Tel:	(718) 780-7707
Owner Type:	Local Government
Owner Subtype:	Not reported
Mailing Contact:	Not reported
Mailing Name:	BROOKLYN PUBLIC LIBRARY
Mailing Address:	1 GRAND ARMY PLAZA
Mailing Address 2:	Not reported
Mailing City,St,Zip:	BROOKLYN, NY 11238
Mailing Telephone:	(718) 780-7707
Owner Mark:	First Owner
Facility Status:	2 - Unregulated by PBS (the total capacity is less than 1,101 gallons) and Subpart 360-14.
Certification Flag:	False
Certification Date:	11/29/1993
Expiration:	12/14/1997
Renew Flag:	False
Renew Date:	Not reported
Total Capacity:	0
FAMT:	True
Facility Screen:	No Missing Data
Owner Screen:	No Missing Data
Tank Screen:	0
Dead Letter:	False
CBS Number:	Not reported
Town or City:	NEW YORK CITY
County Code:	61
Town or City Code:	01
Region:	2

Tank ID:	001
Tank Location:	UNDERGROUND, VAULTED, WITH ACCESS
Tank Status:	Closed-In Place

ARLINGTON BRANCH (Continued) **U001839499**

Install Date:	Not reported
Capacity (Gal):	2500
Product Stored:	NOS 1,2, OR 4 FUEL OIL
Tank Type:	Steel/carbon steel
Tank Internal:	Not reported
Tank External:	Not reported
Pipe Location:	Not reported
Pipe Type:	STEEL/IRON
Pipe Internal:	Not reported
Pipe External:	Not reported
Tank Containment:	None
Leak Detection:	0
Overfill Protection:	4
Dispenser Method:	Suction
Date Tested:	Not reported
Next Test Date:	Not reported
Missing Data for Tank:	Minor Data Missing
Date Closed:	Not reported
Test Method:	Not reported
Deleted:	False
Updated:	True
SPDES Number:	Not reported
Lat/Long:	Not reported

---

158 **SERVICE BOX 27267** **NY Spills** **S106866766**
79 HENDRIX STREET **N/A**
BROOKLYN, NY

SPILLS:

Facility ID:	0412408
Facility Type:	ER
DER Facility ID:	273161
Site ID:	337819
DEC Region:	2
Spill Date:	2/22/2005
Spill Number/Closed Date:	0412408 / 6/1/2005
Spill Cause:	Equipment Failure
Spill Class:	Known release with minimal potential for fire or hazard. DEC Response. Willing Responsible Party. Corrective action taken.
SWIS:	2401
Investigator:	JHOCONNE
Referred To:	Not reported
Reported to Dept:	2/22/2005
CID:	444
Water Affected:	Not reported
Spill Source:	Commercial Vehicle
Spill Notifier:	Responsible Party
Cleanup Ceased:	Not reported
Cleanup Meets Std:	False
Last Inspection:	Not reported
Recommended Penalty:	False
UST Trust:	False
Remediation Phase:	0
Date Entered In Computer:	2/22/2005
Spill Record Last Update:	6/1/2005
Spiller Name:	Not reported
Spiller Company:	CONED 'S BACKHOE
Spiller Address:	Not reported

SERVICE BOX 27267 (Continued) **S106866766**

Spiller City,St,Zip: ZZ
Spiller Company: 001
Contact Name: ERT DESK
Contact Phone: (212) 580-8383
DEC Memo: e2mis no. 157338:2/22/05 0935HRS CHIACCHIO #87255 MAINT.REPORTS WHILE ON LOCATION WITH BACKHOE #91683. F/O 79 HENDRIX ST. APPROX 1/2 GALLON OF HYDRALUIC FLUID LEAKED FROM HOSE FROM BACKHOE ONTO ASPHALT AND SB-27267. IT IS CONTAINED AT THIS TIME. DIAPERS PLACED UNDER BACKHOE. NO SEWERS OR WATERWAYS AFFETCED. TRANSPORTATION CALLED FOR REPAIRS. ENVIR CREW WILL BE DISPACTHED AS SOON AS ONE IS AVAILABLE.3/29/05 - Austin - Previously unassigned Con Ed report transferred to Jane O'Connell2/22/05 1030HRS O.S LINTON #86533 REPORTS UPDATE FOUND ONLY 1-PINT OF HYDRAULIC FLUID AND APPROX 10-GALLONS OF WATER IN SB-27267.ALSO APROXX 1-GALLONS OF HYDRAULIC FLUID MIXED WITH SNOW COVERING AN AREA OF 45' .CREW WILL CLEANUP AREA WITH DIAPERS AND PLACE MATL IN PLASTIC BAGS.SB-27267 BARRACADED FOR ACCESS .NO PARKING 8:00 TO 9:30 TRANSPORTATION ON LOCATIONUNABLE TO MAKE REPAIRS TO BACKHOE .TOW TRUCK WILL BE CALLED.WILL CALL BACK ON COMPLETION OF CLEANUP OF ASPHALT.2/22/05 1500HRS O.S LINTON #86533 REPORTS TOW TRUCK IS TAKING (VEHICLE) BACKHOE ##91683 BACK TO COLLEGE POINT BLVD.FOR REPAIRS IT IS NOT LEAKING AT THIS TIME.AREA CLEANUP COMPLETED.USED DIAPERS AND DOULBED BAGGED ALL MATL.WILL BRING BAGS TO COLLEGE POINT YARD TO DISPOSE IN HAZARD WASTE BARREL. CLEANUP OF SB-27267 STILL PENDING FOR ENVIR CREW.UPDATE 2/23/05 03:35 HRS ENV OPS J. MIDDLETON REPORTS THE STRUCTURE WAS DOUBLE WASHED WITH BIO-GEN 760, AND CLEAN UP IS COMPLETE.
Remarks: LEAKED FORM A BROKEN HOSE ON BACKHOE: 1/2 GALLON, ALL CONTAINED A ND ROPED OFF cONED # 157338 NO TO 5 QUESTIONS:

Material:
Site ID: 337819
Operable Unit ID: 1099831
Operable Unit: 01
Material ID: 580079
Material Code: 0010
Material Name: Hydraulic Oil
Case No.: Not reported
Material FA: Petroleum
Quantity: 0
Units: Gallons
Recovered: No
Resource Affected: Not reported
Oxygenate: False

Tank Test:

---

159 **CON EDISON** **NY MANIFEST** **S117065696**
268 MACDOUGAL ST **N/A**
BROOKLYN, NY 11233

NY MANIFEST:
EPA ID: NYP004622924
Country: USA

Mailing Info:
Name: CON EDISON
Contact: TOM TEELING

CON EDISON (Continued) **S117065696**

Address: 4 IRVING PLACE 15TH FLOOR
City/State/Zip: NEW YORK, NY 10003
Country: USA
Phone: Not reported

Manifest:

Document ID: Not reported
Manifest Status: Not reported
Trans1 State ID: NJD003812047
Trans2 State ID: Not reported
Generator Ship Date: 08/08/2014
Trans1 Recv Date: 08/08/2014
Trans2 Recv Date: Not reported
TSD Site Recv Date: 08/14/2014
Part A Recv Date: Not reported
Part B Recv Date: Not reported
Generator EPA ID: NYP004622924
Trans1 EPA ID: Not reported
Trans2 EPA ID: Not reported
TSDF ID: NJD991291105
Waste Code: Not reported
Quantity: 50
Units: G - Gallons (liquids only)* (8.3 pounds)
Number of Containers: 1
Container Type: TT - Cargo tank, tank trucks
Handling Method: T Chemical, physical, or biological treatment.
Specific Gravity: 1
Year: 2014
Manifest Tracking Num: 002615876GBF
Import Ind: N
Export Ind: N
Discr Quantity Ind: N
Discr Type Ind: N
Discr Residue Ind: N
Discr Partial Reject Ind: N
Discr Full Reject Ind: N
Manifest Ref Num: Not reported
Alt Fac RCRA Id: Not reported
Alt Fac Sign Date: Not reported
Mgmt Method Type Code: H110

EPA ID: NYP004582763
Country: USA

Mailing Info:
Name: CON EDISON
Contact: TOM TEELING
Address: 4 IRVING PLACE 15TH FLOOR
City/State/Zip: NEW YORK, NY 10003
Country: USA
Phone: Not reported

Manifest:

Document ID: Not reported
Manifest Status: Not reported

CON EDISON (Continued) **S117065696**

Trans1 State ID:	NJ0000027193
Trans2 State ID:	Not reported
Generator Ship Date:	07/01/2014
Trans1 Recv Date:	07/01/2014
Trans2 Recv Date:	Not reported
TSD Site Recv Date:	07/06/2014
Part A Recv Date:	Not reported
Part B Recv Date:	Not reported
Generator EPA ID:	NYP004582763
Trans1 EPA ID:	Not reported
Trans2 EPA ID:	Not reported
TSDF ID:	NJD002200046
Waste Code:	Not reported
Quantity:	50
Units:	G - Gallons (liquids only)* (8.3 pounds)
Number of Containers:	1
Container Type:	TT - Cargo tank, tank trucks
Handling Method:	T Chemical, physical, or biological treatment.
Specific Gravity:	1
Year:	2014
Manifest Tracking Num:	013254896JJK
Import Ind:	N
Export Ind:	N
Discr Quantity Ind:	N
Discr Type Ind:	N
Discr Residue Ind:	N
Discr Partial Reject Ind:	N
Discr Full Reject Ind:	N
Manifest Ref Num:	Not reported
Alt Fac RCRA Id:	Not reported
Alt Fac Sign Date:	Not reported
Mgmt Method Type Code:	H110

---

160 **EDR US Hist Auto Stat** **1015428799**
3294 ATLANTIC AVE **N/A**
BROOKLYN, NY 11208

EDR Historical Auto Stations:

Name:	TERRACE AUTO PAINT INC
Year:	2009
Address:	3294 ATLANTIC AVE

---

161 **AMIGOS DE OTTO SEWING, INC.** **FINDS** **1016745415**
3015 FULTON STREET **N/A**
BROOKLYN, NY 11208

FINDS:

Registry ID: 110057594036

Environmental Interest/Information System
OSHA ESTABLISHMENT

162 **EDR US Hist Auto Stat** **1015308146** **N/A**

2020 EASTERN PKWY
BROOKLYN, NY 11207

EDR Historical Auto Stations:

Name:	A & N BRAKE & CLUTCH CORP
Year:	2003
Address:	2020 EASTERN PKWY
Name:	A & N BRAKE & CUTCH CORP
Year:	2004
Address:	2020 EASTERN PKWY
Name:	BROADWAY AUTO MALL OF NEW YORK LTD
Year:	2008
Address:	2020 EASTERN PKWY
Name:	PARAGON AUTO REPAIR & SALES
Year:	2011
Address:	2020 EASTERN PKWY
Name:	PARAGON AUTO REPAIR & SALES
Year:	2012
Address:	2020 EASTERN PKWY

---

163 **CON EDISON SERVICE BOX: 14593** **RCRA NonGen / NLR** **1016969257**
180 ARLINGTON AVE **NYP004429114**
BROOKLYN, NY 11207

RCRA NonGen / NLR:

Date form received by agency:	02/28/2014
Facility name:	CON EDISON SERVICE BOX: 14593
Facility address:	180 ARLINGTON AVE BROOKLYN, NY 11207
EPA ID:	NYP004429114
Mailing address:	IRVING PL, 15TH FL NE NEW YORK, NY 10003
Contact:	THOMAS TEELING
Contact address:	Not reported Not reported
Contact country:	Not reported
Contact telephone:	(212) 460-3770
Contact email:	Not reported
EPA Region:	02
Classification:	Non-Generator
Description:	Handler: Non-Generators do not presently generate hazardous waste

Handler Activities Summary:

U.S. importer of hazardous waste:	No
Mixed waste (haz. and radioactive):	No
Recycler of hazardous waste:	No
Transporter of hazardous waste:	No
Treater, storer or disposer of HW:	No
Underground injection activity:	No
On-site burner exemption:	No
Furnace exemption:	No
Used oil fuel burner:	No
Used oil processor:	No
User oil refiner:	No

CON EDISON SERVICE BOX: 14593 (Continued) **1016969257**

Used oil fuel marketer to burner: No
Used oil Specification marketer: No
Used oil transfer facility: No
Used oil transporter: No

Historical Generators:
Date form received by agency: 01/29/2014
Site name: CON EDISON SERVICE BOX: 14593
Classification: Conditionally Exempt Small Quantity Generator

Violation Status: No violations found

---

163 **180 ARLINGTON AVE** **NY LTANKS S101341290**
180 ARLINGTON AVENUE **NY Spills N/A**
BROOKLYN, NY

LTANKS:
Site ID: 65678
Spill Number/Closed Date: 9413591 / 1/12/1995
Spill Date: 1/12/1995
Spill Cause: Tank Failure
Spill Source: Private Dwelling
Spill Class: Known release with minimal potential for fire or hazard. DEC Response. Willing Responsible Party. Corrective action taken.
Cleanup Ceased: 1/12/1995
Cleanup Meets Standard: True
SWIS: 2401
Investigator: MCTIBBE
Referred To: Not reported
Reported to Dept: 1/12/1995
CID: Not reported
Water Affected: Not reported
Spill Notifier: Responsible Party
Last Inspection: Not reported
Recommended Penalty: False
UST Involvement: False
Remediation Phase: 0
Date Entered In Computer: 2/1/1995
Spill Record Last Update: 9/30/2004
Spiller Name: Not reported
Spiller Company: BAERENKLAU OIL CO
Spiller Address: 740 JAMICA AVE
Spiller City,St,Zip: BROOKLYN, NY 11208
Spiller County: 001
Spiller Contact: Not reported
Spiller Phone: Not reported
Spiller Extention: Not reported
DEC Region: 2
DER Facility ID: 266255
DEC Memo: Prior to Sept, 2004 data translation this spill Lead_DEC Field was "TIBBE"
Remarks: CUSTOMER OVERORDERED 400 GALS OF FUEL-DID NOT NEED THAT MUCH CAUSIONG OVERFILL.

Material:
Site ID: 65678
Operable Unit ID: 1011156
Operable Unit: 01

180 ARLINGTON AVE (Continued) **S101341290**

Material ID:	372338
Material Code:	0001A
Material Name:	#2 Fuel Oil
Case No.:	Not reported
Material FA:	Petroleum
Quantity:	1
Units:	Gallons
Recovered:	Yes
Resource Affected:	Not reported
Oxygenate:	False

Tank Test:

SPILLS:

Facility ID:	9313892
Facility Type:	ER
DER Facility ID:	266255
Site ID:	331052
DEC Region:	2
Spill Date:	2/24/1994
Spill Number/Closed Date:	9313892 / 2/24/1994
Spill Cause:	Equipment Failure
Spill Class:	Known release with minimal potential for fire or hazard. DEC Response. Willing Responsible Party. Corrective action taken.
SWIS:	2401
Investigator:	KSTANG
Referred To:	Not reported
Reported to Dept:	2/24/1994
CID:	Not reported
Water Affected:	Not reported
Spill Source:	Tank Truck
Spill Notifier:	Responsible Party
Cleanup Ceased:	2/24/1994
Cleanup Meets Std:	True
Last Inspection:	Not reported
Recommended Penalty:	False
UST Trust:	False
Remediation Phase:	0
Date Entered In Computer:	2/25/1994
Spill Record Last Update:	9/30/2004
Spiller Name:	Not reported
Spiller Company:	BAERENKLAU
Spiller Address:	Not reported
Spiller City,St,Zip:	ZZ
Spiller Company:	001
Contact Name:	Not reported
Contact Phone:	Not reported
DEC Memo:	Prior to Sept, 2004 data translation this spill Lead_DEC Field was "TANG"
Remarks:	FILL BOX LEAKING - SPILL DID CLEAN UP.

Material:

Site ID:	331052
Operable Unit ID:	995932
Operable Unit:	01
Material ID:	389249

180 ARLINGTON AVE (Continued) **S101341290**

Material Code:	0066A
Material Name:	UNKNOWN PETROLEUM
Case No.:	Not reported
Material FA:	Petroleum
Quantity:	-1
Units:	Gallons
Recovered:	No
Resource Affected:	Not reported
Oxygenate:	False

Tank Test:

---

163 **CON EDISON** **NY MANIFEST** **S116291847**
180 ARLINGTON AVE **N/A**
BROOKLYN, NY 11207

NY MANIFEST:

EPA ID:	NYP004429114
Country:	USA

Mailing Info:

Name:	CON EDISON
Contact:	CON EDISON
Address:	4 IRVING PLACE
Address 2:	15TH FL
City/State/Zip:	NEW YORK, NY 10003
Country:	USA
Phone:	Not reported

Manifest:

Document ID:	Not reported
Manifest Status:	Not reported
Trans1 State ID:	NJD003812047
Trans2 State ID:	Not reported
Generator Ship Date:	01/29/2014
Trans1 Recv Date:	01/29/2014
Trans2 Recv Date:	Not reported
TSD Site Recv Date:	01/31/2014
Part A Recv Date:	Not reported
Part B Recv Date:	Not reported
Generator EPA ID:	NYP004429114
Trans1 EPA ID:	Not reported
Trans2 EPA ID:	Not reported
TSDF ID:	NJD991291105
Waste Code:	Not reported
Quantity:	100
Units:	G - Gallons (liquids only)* (8.3 pounds)
Number of Containers:	1
Container Type:	TT - Cargo tank, tank trucks
Handling Method:	T Chemical, physical, or biological treatment.
Specific Gravity:	1
Year:	2014
Manifest Tracking Num:	002329049GBF
Import Ind:	N
Export Ind:	N

CON EDISON (Continued) **S116291847**

Discr Quantity Ind:	N
Discr Type Ind:	N
Discr Residue Ind:	N
Discr Partial Reject Ind:	N
Discr Full Reject Ind:	N
Manifest Ref Num:	Not reported
Alt Fac RCRA Id:	Not reported
Alt Fac Sign Date:	Not reported
Mgmt Method Type Code:	H141

---

164 **NYC DEPT OF EDUCATION - PUBLIC SCHOOL 73** **RCRA-SQG** **1012187033**
251 MACDOUGAL ST **NYR000168971**
BROOKLYN, NY 11233

RCRA-SQG:

Date form received by agency:	09/22/2009
Facility name:	NYC DEPT OF EDUCATION - PUBLIC SCHOOL 73
Facility address:	251 MACDOUGAL ST BROOKLYN, NY 11233
EPA ID:	NYR000168971
Mailing address:	THOMSON AVE LONG ISLAND CITY, NY 11101
Contact:	ALEXANDER LEMPERT
Contact address:	THOMSON AVE LONG ISLAND CITY, NY 11101
Contact country:	US
Contact telephone:	(718) 752-8501
Contact email:	ALEMPERT@NYCSCA.ORG
EPA Region:	02
Classification:	Small Small Quantity Generator
Description:	Handler: generates more than 100 and less than 1000 kg of hazardous waste during any calendar month and accumulates less than 6000 kg of hazardous waste at any time; or generates 100 kg or less of hazardous waste during any calendar month, and accumulates more than 1000 kg of hazardous waste at any time

Owner/Operator Summary:

Owner/operator name:	NEW YORK CITY DEPT OF SCHOOL FACILITIES
Owner/operator address:	Not reported Not reported
Owner/operator country:	Not reported
Owner/operator telephone:	Not reported
Legal status:	Municipal
Owner/Operator Type:	Operator
Owner/Op start date:	02/19/1970
Owner/Op end date:	Not reported

Owner/operator name:	NEW YORK CITY DEPT OF EDUCATION
Owner/operator address:	MACDOUGAL ST BROOKLYN, NY 11233
Owner/operator country:	US
Owner/operator telephone:	Not reported
Legal status:	Municipal
Owner/Operator Type:	Owner
Owner/Op start date:	02/19/1970
Owner/Op end date:	Not reported

NYC DEPT OF EDUCATION - PUBLIC SCHOOL 73 (Continued) **1012187033**

Handler Activities Summary:
- U.S. importer of hazardous waste: No
- Mixed waste (haz. and radioactive): No
- Recycler of hazardous waste: No
- Transporter of hazardous waste: No
- Treater, storer or disposer of HW: No
- Underground injection activity: No
- On-site burner exemption: No
- Furnace exemption: No
- Used oil fuel burner: No
- Used oil processor: No
- User oil refiner: No
- Used oil fuel marketer to burner: No
- Used oil Specification marketer: No
- Used oil transfer facility: No
- Used oil transporter: No

Hazardous Waste Summary:
- Waste code: D008
- Waste name: LEAD

Violation Status: No violations found

---

164 **NYC DEPT OF EDUCATION - PUBLIC SCHOOL 73** **NY MANIFEST** **S110047170**
251 MACDOUGAL ST **N/A**
BROOKLYN, NY 11233

NY MANIFEST:
- EPA ID: NYR000168971
- Country: USA

Mailing Info:
- Name: NYC DEPT OF EDUCATION - PUBLIC SCHOOL 73
- Contact: ANDREW KOWALSKI
- Address: 30-30 THOMSON AVE
- City/State/Zip: QUEENS, NY 11101
- Country: USA
- Phone: 718-752-5994

Manifest:
- Document ID: Not reported
- Manifest Status: Not reported
- Trans1 State ID: NY0000148163
- Trans2 State ID: Not reported
- Generator Ship Date: 09/27/2009
- Trans1 Recv Date: 09/27/2009
- Trans2 Recv Date: Not reported
- TSD Site Recv Date: 09/28/2009
- Part A Recv Date: Not reported
- Part B Recv Date: Not reported
- Generator EPA ID: NYR000168971
- Trans1 EPA ID: Not reported
- Trans2 EPA ID: Not reported
- TSDF ID: NYD082785429
- Waste Code: Not reported
- Quantity: 1600.0
- Units: P - Pounds

NYC DEPT OF EDUCATION - PUBLIC SCHOOL 73 (Continued) **S110047170**

Number of Containers:	8.0
Container Type:	DM - Metal drums, barrels
Handling Method:	T Chemical, physical, or biological treatment.
Specific Gravity:	1.0
Year:	2009
Manifest Tracking Num:	002169619JJK
Import Ind:	N
Export Ind:	N
Discr Quantity Ind:	N
Discr Type Ind:	N
Discr Residue Ind:	N
Discr Partial Reject Ind:	N
Discr Full Reject Ind:	N
Manifest Ref Num:	Not reported
Alt Fac RCRA Id:	Not reported
Alt Fac Sign Date:	Not reported
Mgmt Method Type Code:	H141

Document ID:	Not reported
Manifest Status:	Not reported
Trans1 State ID:	MAD985286988
Trans2 State ID:	Not reported
Generator Ship Date:	10/18/2011
Trans1 Recv Date:	10/18/2011
Trans2 Recv Date:	Not reported
TSD Site Recv Date:	10/19/2011
Part A Recv Date:	Not reported
Part B Recv Date:	Not reported
Generator EPA ID:	NYR000168971
Trans1 EPA ID:	Not reported
Trans2 EPA ID:	Not reported
TSDF ID:	NYD077444263
Waste Code:	Not reported
Quantity:	5.0
Units:	K - Kilograms (2.2 pounds)
Number of Containers:	1.0
Container Type:	DF - Fiberboard or plastic drums (glass)
Handling Method:	B Incineration, heat recovery, burning.
Specific Gravity:	1.0
Year:	2011
Manifest Tracking Num:	004142784FLE
Import Ind:	N
Export Ind:	N
Discr Quantity Ind:	N
Discr Type Ind:	N
Discr Residue Ind:	N
Discr Partial Reject Ind:	N
Discr Full Reject Ind:	N
Manifest Ref Num:	Not reported
Alt Fac RCRA Id:	Not reported
Alt Fac Sign Date:	Not reported
Mgmt Method Type Code:	H141

Document ID:	Not reported
Manifest Status:	Not reported

NYC DEPT OF EDUCATION - PUBLIC SCHOOL 73 (Continued) **S110047170**

Trans1 State ID:	MAD985286988
Trans2 State ID:	Not reported
Generator Ship Date:	10/18/2011
Trans1 Recv Date:	10/18/2011
Trans2 Recv Date:	Not reported
TSD Site Recv Date:	10/19/2011
Part A Recv Date:	Not reported
Part B Recv Date:	Not reported
Generator EPA ID:	NYR000168971
Trans1 EPA ID:	Not reported
Trans2 EPA ID:	Not reported
TSDF ID:	NYD077444263
Waste Code:	Not reported
Quantity:	15.0
Units:	K - Kilograms (2.2 pounds)
Number of Containers:	1.0
Container Type:	BA - Burlap, plastic, paper bags
Handling Method:	L Landfill.
Specific Gravity:	1.0
Year:	2011
Manifest Tracking Num:	004142784FLE
Import Ind:	N
Export Ind:	N
Discr Quantity Ind:	N
Discr Type Ind:	N
Discr Residue Ind:	N
Discr Partial Reject Ind:	N
Discr Full Reject Ind:	N
Manifest Ref Num:	Not reported
Alt Fac RCRA Id:	Not reported
Alt Fac Sign Date:	Not reported
Mgmt Method Type Code:	H141

---

165 **FORMER POORAN SINGH HOME** **NY Spills** **S106001226**
203 MCKINLEY AVE **N/A**
BROOKLYN, NY 11208

SPILLS:

Facility ID:	0110997
Facility Type:	ER
DER Facility ID:	246495
Site ID:	305148
DEC Region:	2
Spill Date:	2/19/2002
Spill Number/Closed Date:	0110997 / 9/24/2013
Spill Cause:	Equipment Failure
Spill Class:	Known release with minimal potential for fire or hazard. DEC Response. Willing Responsible Party. Corrective action taken.
SWIS:	2401
Investigator:	RVKETANI
Referred To:	092413 SITE VISIT
Reported to Dept:	2/19/2002
CID:	365
Water Affected:	Not reported
Spill Source:	Private Dwelling
Spill Notifier:	Other
Cleanup Ceased:	Not reported
Cleanup Meets Std:	False

FORMER POORAN SINGH HOME (Continued) **S106001226**

Last Inspection:	Not reported
Recommended Penalty:	False
UST Trust:	False
Remediation Phase:	0
Date Entered In Computer:	2/19/2002
Spill Record Last Update:	9/24/2013
Spiller Name:	POORAN SINGH
Spiller Company:	POORAN SINGH
Spiller Address:	203 MCKINLEY AV
Spiller City,St,Zip:	BROOKLYN, NY 11208
Spiller Company:	999
Contact Name:	POORAN SINGH
Contact Phone:	(718) 647-3041
DEC Memo:	Prior to Sept, 2004 data translation this spill Lead_DEC Field was "SAWYER"1/5/04-Vought-Spill transferred from Vought to Austin.1/27/04 - Sawyer - Spill transferred from Austin to Sawyer.02/15/06 File indicates that Oil leak at private dwelling. Tank and line capped off. Previous DEC contact indicates; pit needs cleaning, borings needed.03/29/06 Recommended next: Contact owner, find out if work was completed.Austin - 9/30/09 - Spill project assignment transferred from Albany staff (DJEATON) to Vought, for further review and action. - end7/19/10 - Raphael Ketani. The spill took place on 2/19/02. A fuel line leaked an unknown amount of #2 oil. ACRIS lists the block and lot as 4172 and 66. On 1/5/10, the home was sold to Mohammed A. Hashem, 932 Pacific St., 1, Brklyn, NY, 11238. There are no E-docs, nor a paper file.I sent a CSL to Mr. Hashem with a 30 day deadline.11/22/10 - Raphael Ketani. As Mr. Hashem did not respond to the CSL, I sent him a standard followup letter threatening legal action if the DEC didn't receive a work plan by 12/17/10.12/20/10 - Raphael Ketani. As Mr. Hashem did not respond to the CSL, nor the followup letter, I sent him a STIP package to both the 203 McKinley Avenue, Brklyn, 11208 address and the 932 Pacific Street, Brklyn, 11238 address. I gave him until January 17, 2011 to return the signed STIP.1/19/11 - Raphael Ketani. Mr. Hashem never returned the signed STIP. Therefore, I submitted a Case Initiation Form to Randall Austin, Chief of the Spills Unit, for his signature.1/21/11 - Raphael Ketani. The Case Initiation Form was signed by Mr. Austin and submitted to the Region 2 Office of General Counsel.1/25/11 - Raphael Ketani. I checked ACRIS, and I found that the property had been sold on 11/15/10 to Mr. Karim and Ms. Begum. I sent out the STIP packages today with a deadline of February 22, 2011.2/2/11 - Raphael Ketani. Ms. Begum (347)689-8296/(917)412-6589 called me today. She didn't understand why the DEC had sent her and Mr. Karim the STIP package. She said that, as far as she knew, there was no spill. She said that they bought the home in November 2010 and they haven't even moved in yet. They received the title this month. She said that Mr. Hashem had bought the home in 2004. She asked why the DEC didn't go after him. I told her that we did send Mr. Hashem letters and a STIP agreement, and a legal case was about to be started. However, we then found out that Mr. Karim and she had bought the home. I told her the responsibility for the spill shifted to the her and Mr. Karim. So, the DEC sent the STIP to her and Mr. Karim. She stated that no one even knew there was a spill. I told her that her lawyer or someone hired by her lawyer should have found out about the spill. However, they didn't. Ms. Begum said that this was very unfair - especially since the spill happened in 2002 and the DEC didn't go after the owner at that time. I told her that this is an old case and was

FORMER POORAN SINGH HOME (Continued) **S106001226**

transfered to me fairly recently. I told her that whatever didn't happen in the past with managing the case is not the issue now. I told her that she and Mr. Karim own the home and so they own the spill. I told her that she and Mr. Karim need to sign the STIPs and send them to the DEC by February 22, 2011. She asked what would happen if they didn't sign the STIPs. I told her that our legal division would start a case against them with penalties and/or fines. I told her to call her lawyer and try to get Mr. Hashem to contribute money to help with the soil and groundwater investigation. She said that they will try. Ms. Begum asked for more time to send the signed STIP. I gave her until March 22, 2011. 2/3/11 - Raphael Ketani. Today I received green return cards which were signed by Ms. Begum and Mr. Karim. 3/23/11 - Raphael Ketani. Ms. Begum (347)689-8296/(917)412-6589 called. I spoke to Mr. Karim. He said that he had given the STIP to his lawyer. He said that he needed a little more time to talk with his lawyer and sign the STIP. I told him that the DEC will extend the deadline for submitting the STIP to April 8. He said that this was fine.4/6/11 - Raphael Ketani. I received the signed STIP with a cover letter from Mr. Karim and Ms. Begum. I attached a summarizing case history to the STIP and gave it to the legal division.4/8/11 - Raphael Ketani. Ms. Begum called me. She wanted an explanation regarding why the DEC took so long to reactivate the spill case and why the DEC wasn't going after the previous owner. I told her that it was an unfortunate circumstance that she and her husband had bought the home shortly before the case had been reactivated. I told her that I couldn't determine why the case hadn't been resolved sooner. She asked whether we could just close the case because the spill hadn't occurred when they owned the house. I told her that we couldn't do that. I added that as she and her husband are the new owners, they were now responsible for the contamination. I told her that, by law, the DEC can't simply close an old spill case without an investigation. The spill must be checked out and it must be determined whether there is a problem. Ms. Begum asked what should happen now. I told her, as a first step, that she should find a contractor to do some soil borings through the basement floor and take soil samples. Then one can see whether there is contamination and how bad it is. Ms. Begum seemed to understand.4/15/11 - Raphael Ketani. The approved STIP was signed by the Director on 4/8/11. I mailed the STIP to Mr. Karim and Ms. Begum today.4/26/11 - Raphael Ketani. I spoke to Donna Vieni of ABC Tank (718) 272-2800. She said that her company had been contacted regarding having a soil investigation performed. She added that an employee of ABC will go over to the site to see what the situation is with the fuel management system and whether the old fuel line can be found. After this, she will get back to me with an investigation plan.George Russo, attorney (718) 849-6900, called and left a message yesterday. He wanted to discuss the spill case. I tried to return his call, but could only leave a message for him to contact me.4/27/11 - Raphael Ketani. Ms. Vieni called me today. She said that one of ABC's workers went over to the site to inspect it. He found a 275 gal. AST that was disconnected, a new suction line and an intact concrete floor with no sign of a spill. I asked Ms. Vieni whether her inspector thought that the floor was new. She said that he thought it had been there for a number of years, but he couldn't tell how long. I asked Ms. Vieni whether the old suction line was found. She said that there was no sign of an old suction line. In the end of our conversation, I asked Ms. Vieni to have 3 soil samples taken along

FORMER POORAN SINGH HOME (Continued) **S106001226**

the trace of the old suction line - as best as they could determine where it originally was. Ms. Vieni said that this will be done.4/28/11 - Raphael Ketani. Mr. Russo tried to contact me yesterday after I had already left work. I tried to contact him, but could only leave a message.Mr. Russo (718) 849-6900 called me back. He asked questions about the nature of the spill, why the DEC hadn't gone after the previous owner, and what the present owners have to do next. I explained the investigation process to him and what the next step would be if contamination is found. He said that he will talk to his clients.5/9/11 - Raphael Ketani. I spoke to Ms. Vieni (718) 272-2800 regarding the case. She said that she had spoken on 4/28/11 to Mr. Karim and he told her to talk to Ms. Begum. However, nothing has happened since.Next, I tried to contact Mr. Russo, but I could only leave a message.Mr. Russo called me back. He said that his clients were still considering the matter of conducting the spill investigation. Mr. Russo sounded very angry. I told him that the DEC was trying to avoid going through the legal process in handling this matter and would just like to have the spill investigated. He said that it was unfair that the property was owned by the previous owner for 9 years and the DEC never went after him. He said that he would argue this point in court. I told Mr. Russo that it wasn't my fault, but that now that I have the spill case, the investigation must take place. He responded that he could see my point, but he added that the DEC should have notified his client that there was a problem with the property. I told him that, now, we just wanted the spill investigated. Mr. Russo, in essence, responded that it was unreasonable to expect his clients to respond to the DEC in the time frames given in the letters when the DEC took so long to respond to the spill. After this, the conversation ended.5/10/11 - Raphael Ketani. As Mr. Karim and Ms. Begum have failed to hire a contractor and submit a work plan by the CAP deadline, and as they have decided to fight the request made by the DEC to undertake an investigation, I have submitted a Case Initiation form to Randall Austin, Chief of the Spills Unit, for his signature.Mr. Austin signed the Case Initiation Form and the document package was walked up to the legal division.Rachel Ataman of HydroTech called (631) 462-5866. She said that Ms. Begum had called her regarding having an investigation done. Ms. Ataman wanted to know what happened to cause the spill and what the DEC was looking for in the way of an investigation. I told her that the fuel line had leaked above the basement floor and so oil had spilled into the furnace pit and onto the floor. I told Ms. Ataman that a line of soil borings from the furnace to the tank would probably be the best way to begin the investigation. Ms. Ataman said that she understood. 7/11/11 - Raphael Ketani. I tried to reach Ms. Ataman (631) 462-5866/(631) 457-0032 regarding progress at the site, but I could only leave a message.7/12/11 - Raphael Ketani. I spoke to Ms. Ataman today. I asked her whether Ms. Begum and Mr. Karim had retained Hydrotech for doing the investigation work. She said that they hadn't.5/2/13 - Raphael Ketani. I checked the ACRIS property database today. According to the database, Karim Razaul is the owner of the property and bought it on 1/4/11. His address is 203 McKinley Avenue, Brooklyn (4172/66; alternate address 388 Lincoln Avenue). However, Ms. Begum had told me that she and Mr. Karim had bought the property during November 2010. There has been no contact with either Mr. Razaul, Mr. Karim or Ms. Begum.8/29/13 - Raphael Ketani. As of today, I have not been contacted by Mr. Karim, Ms. Begum or their lawyer.So, I sent a certified letter with a green return card to Mr.

FORMER POORAN SINGH HOME (Continued) **S106001226**

Karim and Ms. Begum in which I stated that they had signed the Stipulation Agreement on March 27, 2011 and that it became effective on April 8, 2011 (I enclosed a copy). At the present time, they were in violation of Article 12 of the Navigation Law, Section 173 - Causing a Spill, and Section 176 - Failure to Clean Up a Spill. I added that if they did not have the remediation work performed and did not submit the report by September 20, 2013, then the DEC would take legal action. I indicated that this was their last chance to avoid legal action.9/12/13 - Raphael Ketani. Today I received the green return card with the signature of Mr. Karim, but no signing date.9/17/13 - Raphael Ketani. Today Mr. Russo (718) 849-6900, the attorney for Ms. Begum, called and stated that his client was not responsible for the oil spill. He said that he was involved in the case because Ms. Begum approached him with the DEC 8/29/13 letter and because he did the closing on the purchase of their home in 2010. Mr. Russo stated that the spill happened a long time ago when someone else owned the property. So his client shouldn't be held liable. I told Mr. Russo that when one buys a property, you also buy the spill. Mr. Russo stated that there was nothing in the title report from the DEC regarding the spill. I told him that the DEC doesn't put spill reports in the title report - this was not something the Department does. Mr. Russo said that he owns a title company and property condition searches are never done for residential properties. I told him that every prospective homeowner should have someone do an investigation for any oil spills, or other conditions, at a residential property. Otherwise, they don't know what they are buying. Mr. Russo asked how the prospective home buyer is supposed to know that there is or was a spill on the property? I told him that they can always go to the public Spills database, since about a few years ago. Also, even before this, one could always do a FOIL request about a property. Mr. Russo said that DEC not notifying the public is a serious issue. I told him that it was up to the prospective home buyer to do due diligence. Mr. Russo said that he didn't agree with the Department's policy. He added that his client doesn't have the money to do the investigation and remediation - they are barely making the mortgage payments. He said that the burden was on the Department. I told Mr. Russo that the State can always do the investigation and remediation with its own contractor, but, once the work is finished, the State will send the bills to the Office of the Attorney General who will sue your client in order to recoup the money spent. Mr. Russo asked whether DEC can work out a deal whereby they only do the investigation and then, maybe, his client pays for the remediation. I told Mr. Russo that this is a legal case and that he should really talk to the DEC attorney in charge, John Urda. I added that I was only talking to him in order to see what the situation was with his client - whether he was willing to do the work. Mr. Russo said that he will call Mr. Urda.9/19/13 - Raphael Ketani. I contacted Mr. Russo (718) 849-6900 today and explained that I wanted to make a site visit to the home in order to see whether there were still any indications of a spill. Mr. Russo gave me Mr. Begum's number (917) 361-6919. I told Mr. Russo that I thought the property was owned by Mr. Karim and Ms. Begam. He said that the property is owned by two men, Mr. Karim and Mr. Begum. However, he didn't know how they were related.I called Mr. Begam and told him that I would like to inspect the home for any signs of an oil spill. I asked that we meet on tuesday, 9/24/13. Mr. Begum said that he first needed to call someone and then he will get back to me. I told

FORMER POORAN SINGH HOME (Continued) **S106001226**

him that would be fine.9/23/13 - Raphael Ketani. Ms. Begum called me today. We set up a site visit appointment for tomorrow at 11:30AM.9/24/13 - Raphael Ketani. I met Mr. Karim and Ms. Begam as planned. They showed me the former location of the AST. The floor looked like it had been replaced with new concrete. There were no stains and no odors. The PID meter did not register the presence of any VOCs. Mr. Karim said that ABC Tank had been to the site and had taken away the old AST and had cut the fuel line, leaving only a short section. He added that they were now using gas to heat the house. Mr. Karim also showed me where the line from the AST to the furnace had laid. There were no stains along this path. As there was nothing to see and no odors, I considered my inspection to be complete and I left.Based upon the information in the case file, the lack of signs of an oil spill and the lack of oil vapors in the home, I determined that any residual contamination, if present, was not a threat to the Karim family or the environment. Therefore, I closed the spill case effective today.

Remarks: oil line leak - tank & line capped off - they will repair after its all cleaned up

Material:

Site ID:	305148
Operable Unit ID:	848062
Operable Unit:	01
Material ID:	528597
Material Code:	0001A
Material Name:	#2 Fuel Oil
Case No.:	Not reported
Material FA:	Petroleum
Quantity:	0
Units:	Gallons
Recovered:	No
Resource Affected:	Not reported
Oxygenate:	False

Tank Test:

---

166 **128 WELDON/BKLYN** **NY Spills** **S102146154**
128 WELDON **N/A**
NEW YORK CITY, NY

SPILLS:

Facility ID:	9011332
Facility Type:	ER
DER Facility ID:	255762
Site ID:	317273
DEC Region:	2
Spill Date:	1/26/1991
Spill Number/Closed Date:	9011332 / 1/28/1991
Spill Cause:	Equipment Failure
Spill Class:	Not reported
SWIS:	2401
Investigator:	MCTIBBE
Referred To:	Not reported
Reported to Dept:	1/26/1991
CID:	Not reported
Water Affected:	Not reported

128 WELDON/BKLYN (Continued) **S102146154**

Spill Source:	Private Dwelling
Spill Notifier:	Responsible Party
Cleanup Ceased:	1/28/1991
Cleanup Meets Std:	True
Last Inspection:	Not reported
Recommended Penalty:	False
UST Trust:	False
Remediation Phase:	0
Date Entered In Computer:	2/8/1991
Spill Record Last Update:	9/30/2004
Spiller Name:	Not reported
Spiller Company:	Not reported
Spiller Address:	Not reported
Spiller City,St,Zip:	ZZ
Spiller Company:	001
Contact Name:	Not reported
Contact Phone:	Not reported
DEC Memo:	Prior to Sept, 2004 data translation this spill Lead_DEC Field was "TIBBE"
Remarks:	LINE UNDER TANK LEAKING,BAERENKLAU APPLIED DRYSOL & WILL REPAIR LINE, DEC CONFIRMED CLEAN UP & REPAIR.

Material:

Site ID:	317273
Operable Unit ID:	951425
Operable Unit:	01
Material ID:	427880
Material Code:	0001A
Material Name:	#2 Fuel Oil
Case No.:	Not reported
Material FA:	Petroleum
Quantity:	1
Units:	Gallons
Recovered:	No
Resource Affected:	Not reported
Oxygenate:	False

Tank Test:

---

167 **PUBLIC SCHOOL 73** **NY AST** **S103573615**
241 MACDOUGAL ST **NY Spills** **N/A**
BROOKLYN, NY

AST:

Region:	STATE
DEC Region:	2
Site Status:	Active
Facility Id:	2-606280
Program Type:	PBS
UTM X:	592028.22343999997
UTM Y:	4503784.5572499996
Expiration Date:	07/11/2016
Site Type:	School

Affiliation Records:

Site Id:	28144
Affiliation Type:	Facility Owner

PUBLIC SCHOOL 73 (Continued) **S103573615**

Company Name:	NYC DEPARTMENT OF EDUCATION
Contact Type:	MANAGER, FUEL DIVISION
Contact Name:	MUNENDRA SHARMA
Address1:	44-36 VERNON BLVD.
Address2:	Not reported
City:	LONG ISLAND CITY
State:	NY
Zip Code:	11101
Country Code:	001
Phone:	(718) 349-5738
EMail:	MSHARMA@SCHOOLS.NYC.COM
Fax Number:	Not reported
Modified By:	MSBAPTIS
Date Last Modified:	2/10/2012

Site Id:	28144
Affiliation Type:	Mail Contact
Company Name:	NYC DEPARTMENT OF EDUCATION
Contact Type:	Not reported
Contact Name:	MUNENDRA SHARMA
Address1:	FIELD OPERATIONS-FUEL DIVISION
Address2:	44-36 VERNON BLVD.
City:	LONG ISLAND CITY
State:	NY
Zip Code:	11101
Country Code:	001
Phone:	(718) 349-5738
EMail:	JMERLO@SCHOOLS.NYC.GOV
Fax Number:	Not reported
Modified By:	MSBAPTIS
Date Last Modified:	2/10/2012

Site Id:	28144
Affiliation Type:	On-Site Operator
Company Name:	PUBLIC SCHOOL 73
Contact Type:	Not reported
Contact Name:	PLANT OPERATION
Address1:	Not reported
Address2:	Not reported
City:	Not reported
State:	NN
Zip Code:	Not reported
Country Code:	001
Phone:	(718) 349-5400
EMail:	Not reported
Fax Number:	Not reported
Modified By:	TRANSLAT
Date Last Modified:	3/4/2004

Site Id:	28144
Affiliation Type:	Emergency Contact
Company Name:	NYC DEPARMENT OF EDUCATION
Contact Type:	Not reported
Contact Name:	SCHOOL SAFETY
Address1:	Not reported
Address2:	Not reported
City:	Not reported

PUBLIC SCHOOL 73 (Continued) **S103573615**

State:	NN
Zip Code:	Not reported
Country Code:	999
Phone:	(718) 935-3300
EMail:	Not reported
Fax Number:	Not reported
Modified By:	NRLOMBAR
Date Last Modified:	6/24/2011

Tank Info:

Tank Number:	001
Tank Id:	61209
Material Code:	0001
Common Name of Substance:	#2 Fuel Oil (On-Site Consumption)

Equipment Records:

L00 - Piping Leak Detection - None
A00 - Tank Internal Protection - None
D01 - Pipe Type - Steel/Carbon Steel/Iron
G02 - Tank Secondary Containment - Vault (w/access)
J02 - Dispenser - Suction Dispenser
B01 - Tank External Protection - Painted/Asphalt Coating
I02 - Overfill - High Level Alarm
I04 - Overfill - Product Level Gauge (A/G)
C01 - Pipe Location - Aboveground
E00 - Piping Secondary Containment - None
F01 - Pipe External Protection - Painted/Asphalt Coating
H00 - Tank Leak Detection - None
K00 - Spill Prevention - None

Tank Location:	3
Tank Type:	Steel/Carbon Steel/Iron
Tank Status:	In Service
Pipe Model:	Not reported
Install Date:	06/01/1997
Capacity Gallons:	5000
Tightness Test Method:	NN
Date Test:	Not reported
Next Test Date:	Not reported
Date Tank Closed:	Not reported
Register:	True
Modified By:	KAKYER
Last Modified:	08/02/2006
Material Name:	#2 Fuel Oil (On-Site Consumption)

SPILLS:

Facility ID:	9809502
Facility Type:	ER
DER Facility ID:	134592
Site ID:	159341
DEC Region:	2
Spill Date:	10/23/1998
Spill Number/Closed Date:	9809502 / 2/12/2003
Spill Cause:	Deliberate
Spill Class:	Known release that creates potential for fire or hazard. DEC Response. Willing Responsible Party. Corrective action taken.

PUBLIC SCHOOL 73 (Continued) **S103573615**

SWIS:	2401
Investigator:	KGHALE
Referred To:	Not reported
Reported to Dept:	10/28/1998
CID:	365
Water Affected:	Not reported
Spill Source:	Institutional, Educational, Gov., Other
Spill Notifier:	Affected Persons
Cleanup Ceased:	Not reported
Cleanup Meets Std:	False
Last Inspection:	Not reported
Recommended Penalty:	False
UST Trust:	False
Remediation Phase:	0
Date Entered In Computer:	10/28/1998
Spill Record Last Update:	3/10/2003
Spiller Name:	Not reported
Spiller Company:	PUBLIC SCHOOL 73
Spiller Address:	241 MACDOUGAL ST
Spiller City,St,Zip:	BROOKLYN, NY
Spiller Company:	001
Contact Name:	Not reported
Contact Phone:	Not reported
DEC Memo:	Prior to Sept, 2004 data translation this spill Lead_DEC Field was "HALE"02/12/2003-Closed Due To The Nature / Extent Of The Spill Report.
Remarks:	CURRENTLY WORKING ON SECOND FLOOR REMOVING WINDOWS SURROUNDED BY ASBESTOS - SUBJ'S WORKING THERE WITH SUITS ON BUT ALLOWING TEACHERS & STUDENTS IN THERE AT THE SAME TIME - CALLER IS HUSBAND OF A TEACHER - WANTS TO REMAIN AMONYMOUS FOR THREAT OF JOB SECURITYPAGER # FOR CALLER IS 516-275-2629

Material:

Site ID:	159341
Operable Unit ID:	1070583
Operable Unit:	01
Material ID:	316954
Material Code:	0026A
Material Name:	ASBESTOS
Case No.:	01332214
Material FA:	Hazardous Material
Quantity:	0
Units:	Gallons
Recovered:	No
Resource Affected:	Not reported
Oxygenate:	False

Tank Test:

167 **NYC DEPT OF EDUCATION - PS 73K** **RCRA-SQG** **1004761574**
241 MACDOUGAL ST **FINDS** **NYR000088245**
BROOKLYN, NY 11233

RCRA-SQG:

Date form received by agency:	11/05/2013
Facility name:	NYC DEPT OF EDUCATION - PS 73K
Facility address:	241 MACDOUGAL ST BROOKLYN, NY 11233
EPA ID:	NYR000088245
Mailing address:	THOMSON AVE LONG ISLAND CITY, NY 11101
Contact:	ALEXANDER LEMPERT
Contact address:	THOMSON AVE LONG ISLAND CITY, NY 11101
Contact country:	US
Contact telephone:	(718) 472-8501
Contact email:	ALEMPERT@NYCSCA.ORG
EPA Region:	02
Classification:	Small Small Quantity Generator
Description:	Handler: generates more than 100 and less than 1000 kg of hazardous waste during any calendar month and accumulates less than 6000 kg of hazardous waste at any time; or generates 100 kg or less of hazardous waste during any calendar month, and accumulates more than 1000 kg of hazardous waste at any time

Owner/Operator Summary:

Owner/operator name:	NYC DDC FOR BOARD OF EDUCATION
Owner/operator address:	28-11 QUEENS PLZ N LONG ISLAND CITY, NY 11101
Owner/operator country:	US
Owner/operator telephone:	(718) 391-6462
Legal status:	Municipal
Owner/Operator Type:	Owner
Owner/Op start date:	Not reported
Owner/Op end date:	Not reported

Owner/operator name:	NYC DEPT OF SCHOOL FACILITIES
Owner/operator address:	Not reported Not reported
Owner/operator country:	US
Owner/operator telephone:	Not reported
Legal status:	Municipal
Owner/Operator Type:	Operator
Owner/Op start date:	01/16/1923
Owner/Op end date:	Not reported

Owner/operator name:	NYC DDC FOR BOARD OF EDUCATION
Owner/operator address:	28-11 QUEENS PLZ N LONG ISLAND CITY, NY 11101
Owner/operator country:	US
Owner/operator telephone:	(718) 391-6462
Legal status:	Municipal
Owner/Operator Type:	Operator
Owner/Op start date:	Not reported
Owner/Op end date:	Not reported

Owner/operator name:	NYC DEPT OF EDUCATION
Owner/operator address:	THOMSON AVE

NYC DEPT OF EDUCATION - PS 73K (Continued) **1004761574**

LONG ISLAND CITY, NY 11101
Owner/operator country: US
Owner/operator telephone: (718) 472-8501
Legal status: Municipal
Owner/Operator Type: Owner
Owner/Op start date: 01/16/1923
Owner/Op end date: Not reported

Handler Activities Summary:
U.S. importer of hazardous waste: No
Mixed waste (haz. and radioactive): No
Recycler of hazardous waste: No
Transporter of hazardous waste: No
Treater, storer or disposer of HW: No
Underground injection activity: No
On-site burner exemption: No
Furnace exemption: No
Used oil fuel burner: No
Used oil processor: No
User oil refiner: No
Used oil fuel marketer to burner: No
Used oil Specification marketer: No
Used oil transfer facility: No
Used oil transporter: No

Historical Generators:
Date form received by agency: 01/01/2007
Site name: NYC DDC FOR BD OF ED - PUBLIC SCHOOL 73
Classification: Not a generator, verified

Date form received by agency: 01/01/2006
Site name: NYC DDC FOR BD OF ED - PUBLIC SCHOOL 73
Classification: Not a generator, verified

Date form received by agency: 07/24/2000
Site name: NYC DDC FOR BD OF ED - PUBLIC SCHOOL 73
Classification: Conditionally Exempt Small Quantity Generator

Hazardous Waste Summary:
Waste code: D008
Waste name: LEAD

Waste code: B004
Waste name: B004

Waste code: B007
Waste name: B007

Violation Status: No violations found

FINDS:

Registry ID: 110004563552

Environmental Interest/Information System
RCRAInfo is a national information system that supports the Resource

NYC DEPT OF EDUCATION - PS 73K (Continued) **1004761574**

Conservation and Recovery Act (RCRA) program through the tracking of events and activities related to facilities that generate, transport, and treat, store, or dispose of hazardous waste. RCRAInfo allows RCRA program staff to track the notification, permit, compliance, and corrective action activities required under RCRA.

---

168 **CON EDISON** **NY MANIFEST** **S117067074**
OPP 30 SUNNYSIDE AV **N/A**
BROOKLYN, NY 11201

NY MANIFEST:

EPA ID:	NYP004598009
Country:	USA

Mailing Info:

Name:	CON EDISON
Contact:	CON EDISON
Address:	4 IRVING PL
Address 2:	15TH FL
City/State/Zip:	NEW YORK, NY 10003
Country:	USA
Phone:	Not reported

Manifest:

Document ID:	Not reported
Manifest Status:	Not reported
Trans1 State ID:	NJD003812047
Trans2 State ID:	Not reported
Generator Ship Date:	07/16/2014
Trans1 Recv Date:	07/16/2014
Trans2 Recv Date:	Not reported
TSD Site Recv Date:	07/17/2014
Part A Recv Date:	Not reported
Part B Recv Date:	Not reported
Generator EPA ID:	NYP004598009
Trans1 EPA ID:	Not reported
Trans2 EPA ID:	Not reported
TSDF ID:	NJD991291105
Waste Code:	Not reported
Quantity:	80
Units:	G - Gallons (liquids only)* (8.3 pounds)
Number of Containers:	1
Container Type:	TT - Cargo tank, tank trucks
Handling Method:	T Chemical, physical, or biological treatment.
Specific Gravity:	1
Year:	2014
Manifest Tracking Num:	002614867GBF
Import Ind:	N
Export Ind:	N
Discr Quantity Ind:	N
Discr Type Ind:	N
Discr Residue Ind:	N
Discr Partial Reject Ind:	N
Discr Full Reject Ind:	N
Manifest Ref Num:	Not reported
Alt Fac RCRA Id:	Not reported

CON EDISON (Continued) **S117067074**

Alt Fac Sign Date: Not reported
Mgmt Method Type Code: H110

---

169 **EDR US Hist Auto Stat** **1015521630**
50 MOTHER GASTON BLVD **N/A**
BROOKLYN, NY 11233

EDR Historical Auto Stations:
Name: WITPO AUTO BODY INC
Year: 2006
Address: 50 MOTHER GASTON BLVD

Name: WITPO AUTO BODY INC
Year: 2007
Address: 50 MOTHER GASTON BLVD

---

170 **R.V.J. PROPERTIES, LLC** **NY AST** **A100166453**
101 WELDON ST **N/A**
BROOKLYN, NY 11208

AST:
Region: STATE
DEC Region: 2
Site Status: Active
Facility Id: 2-160326
Program Type: PBS
UTM X: 595372.55564000004
UTM Y: 4503778.6151099997
Expiration Date: 08/16/2017
Site Type: Apartment Building/Office Building

Affiliation Records:
Site Id: 5465
Affiliation Type: Mail Contact
Company Name: RVJ PROPERTIES LLC
Contact Type: Not reported
Contact Name: Not reported
Address1: 89-04 103RD AVE 3RD FL
Address2: Not reported
City: OZONE PARK
State: NY
Zip Code: 11417
Country Code: 001
Phone: (718) 843-5938
EMail: Not reported
Fax Number: Not reported
Modified By: BVCAMPBE
Date Last Modified: 10/31/2011

Site Id: 5465
Affiliation Type: On-Site Operator
Company Name: 101 WELDON LLC
Contact Type: Not reported
Contact Name: VIJAY RAMCHARIAN
Address1: Not reported
Address2: Not reported
City: Not reported

R.V.J. PROPERTIES, LLC (Continued) **A100166453**

State:	NN
Zip Code:	Not reported
Country Code:	001
Phone:	(917) 407-6392
EMail:	Not reported
Fax Number:	Not reported
Modified By:	BVCAMPBE
Date Last Modified:	10/31/2011

Site Id:	5465
Affiliation Type:	Emergency Contact
Company Name:	RVJ PROPERTIES LLC
Contact Type:	Not reported
Contact Name:	VIJAY RAMCHARIAN
Address1:	Not reported
Address2:	Not reported
City:	Not reported
State:	NN
Zip Code:	Not reported
Country Code:	999
Phone:	(917) 407-6392
EMail:	Not reported
Fax Number:	Not reported
Modified By:	BVCAMPBE
Date Last Modified:	10/31/2011

Site Id:	5465
Affiliation Type:	Facility Owner
Company Name:	RVJ PROPERTIES LLC
Contact Type:	OWNER
Contact Name:	BABI H BAIG
Address1:	89-04 103RD AVE 3RD FL
Address2:	Not reported
City:	OZONE PARK
State:	NY
Zip Code:	11417
Country Code:	001
Phone:	(718) 843-5938
EMail:	Not reported
Fax Number:	Not reported
Modified By:	BVCAMPBE
Date Last Modified:	10/31/2011

Tank Info:

Tank Number:	001
Tank Id:	8790
Material Code:	0001
Common Name of Substance:	#2 Fuel Oil (On-Site Consumption)

Equipment Records:

A00 - Tank Internal Protection - None
D01 - Pipe Type - Steel/Carbon Steel/Iron
I05 - Overfill - Vent Whistle
J02 - Dispenser - Suction Dispenser
L09 - Piping Leak Detection - Exempt Suction Piping

R.V.J. PROPERTIES, LLC (Continued) **A100166453**

C01 - Pipe Location - Aboveground
E00 - Piping Secondary Containment - None
H00 - Tank Leak Detection - None
K00 - Spill Prevention - None
B01 - Tank External Protection - Painted/Asphalt Coating
F00 - Pipe External Protection - None
G03 - Tank Secondary Containment - Vault (w/o access)

Tank Location:	3
Tank Type:	Steel/Carbon Steel/Iron
Tank Status:	In Service
Pipe Model:	Not reported
Install Date:	06/05/1969
Capacity Gallons:	3000
Tightness Test Method:	NN
Date Test:	Not reported
Next Test Date:	Not reported
Date Tank Closed:	Not reported
Register:	True
Modified By:	BVCAMPBE
Last Modified:	10/31/2011
Material Name:	#2 Fuel Oil (On-Site Consumption)

---

171 **DOMINICK VITUCCI** **NY SWF/LF** **S108145815**
2 FOUNTAIN AVE **NY Spills** **N/A**
BROOKLYN, NY 11208

SWF/LF:

Flag:	ACTIVE
Region Code:	2
Phone Number:	7182350688
Owner Name:	Dominick Vitucci
Owner Type:	Private
Owner Address:	2 Fountain Avenue
Owner Addr2:	Not reported
Owner City,St,Zip:	Brooklyn, NY 11208
Owner Email:	Domstrux@aol.com
Owner Phone:	7182350688
Contact Name:	Carol Citucci
Contact Address:	2 Fountian Avenue
Contact Addr2:	Not reported
Contact City,St,Zip:	Brooklyn;, NY 11208
Contact Email:	domstraux@aol.com
Contact Phone:	7182350688
Activity Desc:	Vehicle Dismantling
Activity Number:	[7017678]
Active:	Yes
East Coordinate:	594950
North Coordinate:	4503782
Accuracy Code:	Not reported
Regulatory Status:	Not reported
Waste Type:	Not reported
Authorization #:	Not reported
Authorization Date:	Not reported
Expiration Date:	Not reported

SPILLS:

Facility ID:	1403193

DOMINICK VITUCCI (Continued) **S108145815**

Facility Type:	ER
DER Facility ID:	342873
Site ID:	496542
DEC Region:	2
Spill Date:	6/24/2014
Spill Number/Closed Date:	1403193 / 6/24/2014
Spill Cause:	Equipment Failure
Spill Class:	Not reported
SWIS:	2401
Investigator:	AAOBLIGA
Referred To:	Not reported
Reported to Dept:	6/24/2014
CID:	Not reported
Water Affected:	Not reported
Spill Source:	Commercial/Industrial
Spill Notifier:	Other
Cleanup Ceased:	Not reported
Cleanup Meets Std:	False
Last Inspection:	Not reported
Recommended Penalty:	False
UST Trust:	False
Remediation Phase:	0
Date Entered In Computer:	6/24/2014
Spill Record Last Update:	6/24/2014
Spiller Name:	Not reported
Spiller Company:	DOMINICK ZITUCCI
Spiller Address:	Not reported
Spiller City,St,Zip:	NY
Spiller Company:	999
Contact Name:	NYC DEP
Contact Phone:	Not reported
DEC Memo:	Obligado - I spoke with Abrams at DEP. He said it was a 3 gallon spill to pavement and the spill was cleaned up.
Remarks:	spill to paved area/clean up complete

Material:

Site ID:	496542
Operable Unit ID:	1246028
Operable Unit:	01
Material ID:	2247121
Material Code:	0008
Material Name:	Diesel
Case No.:	Not reported
Material FA:	Petroleum
Quantity:	Not reported
Units:	Gallons
Recovered:	Not reported
Resource Affected:	Not reported
Oxygenate:	False

Tank Test:

Facility ID:	0711733
Facility Type:	ER
DER Facility ID:	342873
Site ID:	393256

DOMINICK VITUCCI (Continued) **S108145815**

DEC Region:	2
Spill Date:	2/6/2008
Spill Number/Closed Date:	0711733 / 2/8/2008
Spill Cause:	Unknown
Spill Class:	Not reported
SWIS:	2401
Investigator:	hrpatel
Referred To:	Not reported
Reported to Dept:	2/6/2008
CID:	404
Water Affected:	Not reported
Spill Source:	Institutional, Educational, Gov., Other
Spill Notifier:	Other
Cleanup Ceased:	Not reported
Cleanup Meets Std:	False
Last Inspection:	Not reported
Recommended Penalty:	False
UST Trust:	False
Remediation Phase:	0
Date Entered In Computer:	2/6/2008
Spill Record Last Update:	2/8/2008
Spiller Name:	GARNET LEVEY
Spiller Company:	STREET
Spiller Address:	2 FOUNTAIN AVE
Spiller City,St,Zip:	BROOKLYN, NY
Spiller Company:	001
Contact Name:	GARNET LEVEY
Contact Phone:	(917) 514-9751
DEC Memo:	02/07/08-Hiralkumar Patel. spoke with Ms. Levey. she saw oil spill on sidewalk. no info about spiller. spoke with Mr. Nar at local precinct 75 (718-827-3511). asked him for help to verify the spill. they checked area. no spill observed by NYPD personnel.02/08/08-Hiralkumar Patel. visited site. found no oil stain or product on sidewalk. heavy vehicle repair shop at site.case closed.
Remarks:	unknown amount spilled; unknown type of oil; oil spilled on street and side walk; pedestrens have to walk on other side of street to get by; still on going

Material:

Site ID:	393256
Operable Unit ID:	1150225
Operable Unit:	01
Material ID:	2140826
Material Code:	0066A
Material Name:	UNKNOWN PETROLEUM
Case No.:	Not reported
Material FA:	Petroleum
Quantity:	0
Units:	Gallons
Recovered:	No
Resource Affected:	Not reported
Oxygenate:	False

Tank Test:

171 **DOMINICK VITUCCI** **NY RGA LF** **S114956361**
2 FOUNTAIN AVE **N/A**
BROOKLYN, NY

RGA LF:

2011	DOMINICK VITUCCI	2 FOUNTAIN AVE
2010	DOMINICK VITUCCI	2 FOUNTAIN AVE
2009	DOMINICK VITUCCI	2 FOUNTAIN AVE
2008	DOMINICK VITUCCI	2 FOUNTAIN AVE
2007	DOMINICK VITUCCI	2 FOUNTAIN AVE
2006	DOMINICK VITUCCI	2 FOUNTAIN AVE

---

172 **CON EDISON SERVICE BOX: 28577** **RCRA NonGen / NLR** **1016973871**
213 MCDOUGAL ST **NYP004476792**
BROOKLYN, NY 11233

RCRA NonGen / NLR:

Date form received by agency:	04/24/2014
Facility name:	CON EDISON SERVICE BOX: 28577
Facility address:	213 MCDOUGAL ST BROOKLYN, NY 11233
EPA ID:	NYP004476792
Mailing address:	IRVING PL, 15TH FL NE NEW YORK, NY 10003
Contact:	THOMAS TEELING
Contact address:	Not reported Not reported
Contact country:	Not reported
Contact telephone:	(212) 460-3770
Contact email:	Not reported
EPA Region:	02
Classification:	Non-Generator
Description:	Handler: Non-Generators do not presently generate hazardous waste

Handler Activities Summary:

U.S. importer of hazardous waste:	No
Mixed waste (haz. and radioactive):	No
Recycler of hazardous waste:	No
Transporter of hazardous waste:	No
Treater, storer or disposer of HW:	No
Underground injection activity:	No
On-site burner exemption:	No
Furnace exemption:	No
Used oil fuel burner:	No
Used oil processor:	No
User oil refiner:	No
Used oil fuel marketer to burner:	No
Used oil Specification marketer:	No
Used oil transfer facility:	No
Used oil transporter:	No

Historical Generators:

Date form received by agency:	03/24/2014
Site name:	CON EDISON SERVICE BOX: 28577
Classification:	Conditionally Exempt Small Quantity Generator
Violation Status:	No violations found

173 **CON EDISON** **NY MANIFEST** **S116045006**
130 ARLINGTON AVE **N/A**
BROOKLYN, NY 11207

NY MANIFEST:

EPA ID:	NYP004414322
Country:	USA

Mailing Info:

Name:	CON EDISON
Contact:	CON EDISON
Address:	4 IRVING PLACE
Address 2:	15TH FL
City/State/Zip:	NEW YORK, NY 10003
Country:	USA
Phone:	Not reported

Manifest:

Document ID:	Not reported
Manifest Status:	Not reported
Trans1 State ID:	NJD003812047
Trans2 State ID:	Not reported
Generator Ship Date:	01/08/2014
Trans1 Recv Date:	01/08/2014
Trans2 Recv Date:	Not reported
TSD Site Recv Date:	01/09/2014
Part A Recv Date:	Not reported
Part B Recv Date:	Not reported
Generator EPA ID:	NYP004414322
Trans1 EPA ID:	Not reported
Trans2 EPA ID:	Not reported
TSDF ID:	NJD991291105
Waste Code:	Not reported
Quantity:	100
Units:	G - Gallons (liquids only)* (8.3 pounds)
Number of Containers:	1
Container Type:	TT - Cargo tank, tank trucks
Handling Method:	T Chemical, physical, or biological treatment.
Specific Gravity:	1
Year:	2014
Manifest Tracking Num:	002328380GBF
Import Ind:	N
Export Ind:	N
Discr Quantity Ind:	N
Discr Type Ind:	N
Discr Residue Ind:	N
Discr Partial Reject Ind:	N
Discr Full Reject Ind:	N
Manifest Ref Num:	Not reported
Alt Fac RCRA Id:	Not reported
Alt Fac Sign Date:	Not reported
Mgmt Method Type Code:	H110

173 **CON EDISON SERVICE BOX: 14589** **RCRA NonGen / NLR** **1016967811**
140 ARLINGTON AVE FRONT OF **NYP004414090**
BROOKLYN, NY 11207

RCRA NonGen / NLR:
Date form received by agency: 02/07/2014
Facility name: CON EDISON SERVICE BOX: 14589
Facility address: 140 ARLINGTON AVE FRONT OF
BROOKLYN, NY 11207
EPA ID: NYP004414090
Mailing address: IRVING PL, 15TH FL NE
NEW YORK, NY 10003
Contact: THOMAS TEELING
Contact address: Not reported
Not reported
Contact country: Not reported
Contact telephone: (212) 460-3770
Contact email: Not reported
EPA Region: 02
Classification: Non-Generator
Description: Handler: Non-Generators do not presently generate hazardous waste

Handler Activities Summary:
U.S. importer of hazardous waste: No
Mixed waste (haz. and radioactive): No
Recycler of hazardous waste: No
Transporter of hazardous waste: No
Treater, storer or disposer of HW: No
Underground injection activity: No
On-site burner exemption: No
Furnace exemption: No
Used oil fuel burner: No
Used oil processor: No
User oil refiner: No
Used oil fuel marketer to burner: No
Used oil Specification marketer: No
Used oil transfer facility: No
Used oil transporter: No

Historical Generators:
Date form received by agency: 01/07/2014
Site name: CON EDISON SERVICE BOX: 14589
Classification: Conditionally Exempt Small Quantity Generator

Violation Status: No violations found

---

173 **CON EDISON SERVICE BOX: 14587** **RCRA NonGen / NLR** **1016967834**
140 ARLINGTON AVE FRONT OF **NYP004414322**
BROOKLYN, NY 11207

RCRA NonGen / NLR:
Date form received by agency: 02/08/2014
Facility name: CON EDISON SERVICE BOX: 14587
Facility address: 140 ARLINGTON AVE FRONT OF
BROOKLYN, NY 11207
EPA ID: NYP004414322
Mailing address: IRVING PL, 15TH FL NE
NEW YORK, NY 10003
Contact: THOMAS TEELING
Contact address: Not reported

CON EDISON SERVICE BOX: 14587 (Continued) **1016967834**

Not reported
Contact country: Not reported
Contact telephone: (212) 460-3770
Contact email: Not reported
EPA Region: 02
Classification: Non-Generator
Description: Handler: Non-Generators do not presently generate hazardous waste

Handler Activities Summary:
U.S. importer of hazardous waste: No
Mixed waste (haz. and radioactive): No
Recycler of hazardous waste: No
Transporter of hazardous waste: No
Treater, storer or disposer of HW: No
Underground injection activity: No
On-site burner exemption: No
Furnace exemption: No
Used oil fuel burner: No
Used oil processor: No
User oil refiner: No
Used oil fuel marketer to burner: No
Used oil Specification marketer: No
Used oil transfer facility: No
Used oil transporter: No

Historical Generators:
Date form received by agency: 01/08/2014
Site name: CON EDISON SERVICE BOX: 14587
Classification: Conditionally Exempt Small Quantity Generator

Violation Status: No violations found

---

173 **CON EDISON** **NY MANIFEST** **S116291209**
140 ARLINGTON **N/A**
BROOKLYN, NY 11207

NY MANIFEST:
EPA ID: NYP004414090
Country: USA

Mailing Info:
Name: CON EDISON
Contact: CON EDISON
Address: 4 IRVING PLACE
Address 2: 15TH FL
City/State/Zip: NEW YORK, NY 10003
Country: USA
Phone: Not reported

Manifest:

Document ID: Not reported
Manifest Status: Not reported
Trans1 State ID: NJD003812047
Trans2 State ID: Not reported
Generator Ship Date: 01/07/2014
Trans1 Recv Date: 01/07/2014
Trans2 Recv Date: Not reported

CON EDISON (Continued) **S116291209**

TSD Site Recv Date:	01/27/2014
Part A Recv Date:	Not reported
Part B Recv Date:	Not reported
Generator EPA ID:	NYP004414090
Trans1 EPA ID:	Not reported
Trans2 EPA ID:	Not reported
TSDF ID:	NJD991291105
Waste Code:	Not reported
Quantity:	100
Units:	G - Gallons (liquids only)* (8.3 pounds)
Number of Containers:	1
Container Type:	TT - Cargo tank, tank trucks
Handling Method:	T Chemical, physical, or biological treatment.
Specific Gravity:	1
Year:	2014
Manifest Tracking Num:	002328461GBF
Import Ind:	N
Export Ind:	N
Discr Quantity Ind:	N
Discr Type Ind:	N
Discr Residue Ind:	N
Discr Partial Reject Ind:	N
Discr Full Reject Ind:	N
Manifest Ref Num:	Not reported
Alt Fac RCRA Id:	Not reported
Alt Fac Sign Date:	Not reported
Mgmt Method Type Code:	H110

---

173 **CON EDISON** **NY MANIFEST** **S117313997**
FRONT OF 135 ARLINGTON AV **N/A**
BROOKLYN, NY 11207

NY MANIFEST:

EPA ID:	NYP004610150
Country:	USA

Mailing Info:

Name:	CON EDISON
Contact:	CON EDISON
Address:	4 IRVING PL
Address 2:	15TH FL
City/State/Zip:	NEW YORK, NY 10003
Country:	USA
Phone:	Not reported

Manifest:

Document ID:	Not reported
Manifest Status:	Not reported
Trans1 State ID:	NJD003812047
Trans2 State ID:	Not reported
Generator Ship Date:	07/28/2014
Trans1 Recv Date:	07/28/2014
Trans2 Recv Date:	Not reported
TSD Site Recv Date:	07/29/2014
Part A Recv Date:	Not reported
Part B Recv Date:	Not reported
Generator EPA ID:	NYP004610150

CON EDISON (Continued) **S117313997**

Trans1 EPA ID:	Not reported
Trans2 EPA ID:	Not reported
TSDF ID:	NJD991291105
Waste Code:	Not reported
Quantity:	60
Units:	G - Gallons (liquids only)* (8.3 pounds)
Number of Containers:	1
Container Type:	TT - Cargo tank, tank trucks
Handling Method:	T Chemical, physical, or biological treatment.
Specific Gravity:	1
Year:	2014
Manifest Tracking Num:	002615025GBF
Import Ind:	N
Export Ind:	N
Discr Quantity Ind:	N
Discr Type Ind:	N
Discr Residue Ind:	N
Discr Partial Reject Ind:	N
Discr Full Reject Ind:	N
Manifest Ref Num:	Not reported
Alt Fac RCRA Id:	Not reported
Alt Fac Sign Date:	Not reported
Mgmt Method Type Code:	H110

---

174 **SERVICE BOX 7192** **NY Spills** **S104881340**
81 WALDEN ST **N/A**
BROOKLYN, NY

SPILLS:

Facility ID:	0010818
Facility Type:	ER
DER Facility ID:	239500
Site ID:	295955
DEC Region:	2
Spill Date:	12/29/2000
Spill Number/Closed Date:	0010818 / 1/11/2002
Spill Cause:	Unknown
Spill Class:	Known release with minimal potential for fire or hazard. DEC Response. Willing Responsible Party. Corrective action taken.
SWIS:	2401
Investigator:	JHOCONNE
Referred To:	Not reported
Reported to Dept:	12/29/2000
CID:	322
Water Affected:	Not reported
Spill Source:	Unknown
Spill Notifier:	Affected Persons
Cleanup Ceased:	Not reported
Cleanup Meets Std:	False
Last Inspection:	Not reported
Recommended Penalty:	False
UST Trust:	False
Remediation Phase:	0
Date Entered In Computer:	12/29/2000
Spill Record Last Update:	1/11/2002
Spiller Name:	UNKNOWN
Spiller Company:	UNKNOWN
Spiller Address:	UNKNOWN

SERVICE BOX 7192 (Continued) **S104881340**

Spiller City,St,Zip:	UNKNOWN, NY
Spiller Company:	999
Contact Name:	Not reported
Contact Phone:	Not reported
DEC Memo:	Prior to Sept, 2004 data translation this spill Lead_DEC Field was "O'CONNELL"
Remarks:	con ed responded to a fire call to shut service to a building - upon opening the service box they found what is believed to be motor oil - samples have been taken and clean up pending - con ed #134939

Material:

Site ID:	295955
Operable Unit ID:	832842
Operable Unit:	01
Material ID:	544705
Material Code:	0015
Material Name:	Motor Oil
Case No.:	Not reported
Material FA:	Petroleum
Quantity:	10
Units:	Gallons
Recovered:	No
Resource Affected:	Not reported
Oxygenate:	False

Tank Test:

---

175 **WROUGHT ORIGINALS-38 VAN SINDEREN AVE** **FINDS** **1007777556**
38 VAN SIDEREN AVENUE **N/A**
BROOKLYN, NY 11207

FINDS:

Registry ID: 110019400138

Environmental Interest/Information System

FIS (New York - Facility Information System) is New York's Department of Environmental Conservation (DEC) information system for tracking environmental facility information found across the State.

---

175 **ARLINGTON ASSOCIATES** **NY AST** **A100293092**
74 ARLINGTON AVENUE **N/A**
BROOKLYN, NY 11207

AST:

Region:	STATE
DEC Region:	2
Site Status:	Active
Facility Id:	2-254479
Program Type:	PBS
UTM X:	593631.9486
UTM Y:	4503739.7465700004
Expiration Date:	07/10/2017
Site Type:	Apartment Building/Office Building

ARLINGTON ASSOCIATES (Continued) **A100293092**

Affiliation Records:

Site Id:	10352
Affiliation Type:	Facility Owner
Company Name:	ARLINGTON PROPERTIES LLC
Contact Type:	REP
Contact Name:	JOSIE LULLO
Address1:	80 MAIDEN LANE STE 2204
Address2:	Not reported
City:	NY
State:	NY
Zip Code:	10038
Country Code:	001
Phone:	(212) 587-6100
EMail:	JOSIELAGALSTERMGMT.COM
Fax Number:	Not reported
Modified By:	MSBAPTIS
Date Last Modified:	6/11/2012

Site Id:	10352
Affiliation Type:	Mail Contact
Company Name:	ARLINGTON PROPERTIES LLC
Contact Type:	REP
Contact Name:	JOSIE LULLO
Address1:	80 MAIDEN LANE STE 2204
Address2:	Not reported
City:	NY
State:	NY
Zip Code:	10038
Country Code:	001
Phone:	(212) 587-6100
EMail:	JOSIELAGALSTERMGMT.COM
Fax Number:	Not reported
Modified By:	MSBAPTIS
Date Last Modified:	6/11/2012

Site Id:	10352
Affiliation Type:	On-Site Operator
Company Name:	ARLINGTON ASSOCIATES
Contact Type:	Not reported
Contact Name:	HECTOR GARCIA
Address1:	Not reported
Address2:	Not reported
City:	Not reported
State:	NN
Zip Code:	Not reported
Country Code:	001
Phone:	(718) 348-1837
EMail:	Not reported
Fax Number:	Not reported
Modified By:	TRANSLAT
Date Last Modified:	3/4/2004

Site Id:	10352
Affiliation Type:	Emergency Contact
Company Name:	ARLINGTON PROPERTIES LLC
Contact Type:	Not reported
Contact Name:	HECTOR GARCIA

ARLINGTON ASSOCIATES (Continued) **A100293092**

Address1:	Not reported
Address2:	Not reported
City:	Not reported
State:	NN
Zip Code:	Not reported
Country Code:	001
Phone:	(718) 348-1837
EMail:	Not reported
Fax Number:	Not reported
Modified By:	TRANSLAT
Date Last Modified:	3/4/2004

Tank Info:

Tank Number:	001
Tank Id:	13009
Material Code:	0009
Common Name of Substance:	Gasoline

Equipment Records:

C00 - Pipe Location - No Piping
F00 - Pipe External Protection - None
I04 - Overfill - Product Level Gauge (A/G)
A00 - Tank Internal Protection - None
D01 - Pipe Type - Steel/Carbon Steel/Iron
G00 - Tank Secondary Containment - None
J02 - Dispenser - Suction Dispenser
B00 - Tank External Protection - None
H00 - Tank Leak Detection - None
K00 - Spill Prevention - None

Tank Location:	1
Tank Type:	Steel/Carbon Steel/Iron
Tank Status:	In Service
Pipe Model:	Not reported
Install Date:	01/01/1929
Capacity Gallons:	4000
Tightness Test Method:	NN
Date Test:	Not reported
Next Test Date:	Not reported
Date Tank Closed:	Not reported
Register:	True
Modified By:	KXTANG
Last Modified:	06/20/2007
Material Name:	Gasoline

---

175 **ARLINGTON AVE** **NY Spills** **S102560377**
VAN SICKLAND AVE **N/A**
BROOKLYN, NY

SPILLS:

Facility ID:	9613943
Facility Type:	ER
DER Facility ID:	189773
Site ID:	230248
DEC Region:	2
Spill Date:	2/27/1997
Spill Number/Closed Date:	9613943 / 3/20/2008

ARLINGTON AVE (Continued) **S102560377**

Spill Cause:	Equipment Failure
Spill Class:	Known release with minimal potential for fire or hazard. DEC Response. Willing Responsible Party. Corrective action taken.
SWIS:	2401
Investigator:	JHOCONNE
Referred To:	Not reported
Reported to Dept:	2/27/1997
CID:	369
Water Affected:	Not reported
Spill Source:	Commercial/Industrial
Spill Notifier:	Responsible Party
Cleanup Ceased:	Not reported
Cleanup Meets Std:	False
Last Inspection:	Not reported
Recommended Penalty:	False
UST Trust:	False
Remediation Phase:	0
Date Entered In Computer:	2/27/1997
Spill Record Last Update:	3/20/2008
Spiller Name:	TIM SOILCH
Spiller Company:	CON EDISON
Spiller Address:	4 IRVING PLACE
Spiller City,St,Zip:	MANHATTAN, NY 10003
Spiller Company:	001
Contact Name:	R. ROACH
Contact Phone:	Not reported
DEC Memo:	03/20/08 - See eDocs for Con Ed report detailing cleanup and closure.Prior to Sept, 2004 data translation this spill Lead_DEC Field was "O'CONNELL"
Remarks:	BEEN CLEANED UP

Material:

Site ID:	230248
Operable Unit ID:	1041525
Operable Unit:	01
Material ID:	339049
Material Code:	0105A
Material Name:	PENTACHLOROPHENOL
Case No.:	00087865
Material FA:	Hazardous Material
Quantity:	1
Units:	Gallons
Recovered:	Yes
Resource Affected:	Not reported
Oxygenate:	False

Tank Test:

175 **81 ARLINGTON AVE** **NY LTANKS** **S102672088**
81 ARLINGTON AVE **N/A**
BROOKLYN, NY

LTANKS:

Site ID:	161891
Spill Number/Closed Date:	9212315 / 1/29/1993
Spill Date:	1/29/1993
Spill Cause:	Tank Overfill
Spill Source:	Tank Truck
Spill Class:	Known release with minimal potential for fire or hazard. DEC Response. Willing Responsible Party. Corrective action taken.
Cleanup Ceased:	1/29/1993
Cleanup Meets Standard:	True
SWIS:	2401
Investigator:	CAMMISA
Referred To:	Not reported
Reported to Dept:	1/29/1993
CID:	Not reported
Water Affected:	Not reported
Spill Notifier:	Other
Last Inspection:	Not reported
Recommended Penalty:	False
UST Involvement:	False
Remediation Phase:	0
Date Entered In Computer:	2/1/1993
Spill Record Last Update:	9/30/2004
Spiller Name:	Not reported
Spiller Company:	BAERENKLAU
Spiller Address:	Not reported
Spiller City,St,Zip:	ZZ
Spiller County:	001
Spiller Contact:	Not reported
Spiller Phone:	Not reported
Spiller Extention:	Not reported
DEC Region:	2
DER Facility ID:	136669
DEC Memo:	Not reported
Remarks:	CONTAINED ON WALKWAY AND CLEANED UP

Material:

Site ID:	161891
Operable Unit ID:	976857
Operable Unit:	01
Material ID:	402170
Material Code:	0001A
Material Name:	#2 Fuel Oil
Case No.:	Not reported
Material FA:	Petroleum
Quantity:	-1
Units:	Not reported
Recovered:	No
Resource Affected:	Not reported
Oxygenate:	False

Tank Test:

175 **17 VAN SICLEN AVE** **NY AST** **A100153915**
17 VAN SICLEN AVENUE **N/A**
BROOKLYN, NY 11207

AST:

Region:	STATE
DEC Region:	2
Site Status:	Active
Facility Id:	2-283673
Program Type:	PBS
UTM X:	593623.27274000004
UTM Y:	4503773.5211100001
Expiration Date:	12/20/2017
Site Type:	Apartment Building/Office Building

Affiliation Records:

Site Id:	12535
Affiliation Type:	Mail Contact
Company Name:	17 VAN SICLEN LLC
Contact Type:	Not reported
Contact Name:	ISAAC MANDELBAUM
Address1:	PO BOX 190438
Address2:	Not reported
City:	BROOKLYN
State:	NY
Zip Code:	11219
Country Code:	001
Phone:	(718) 686-6262
EMail:	INFO@GUARDIANREALTYMGT.COM
Fax Number:	Not reported
Modified By:	KAKYER
Date Last Modified:	1/14/2013

Site Id:	12535
Affiliation Type:	On-Site Operator
Company Name:	17 VAN SICLEN AVE
Contact Type:	Not reported
Contact Name:	JOSE SANCHEV
Address1:	Not reported
Address2:	Not reported
City:	Not reported
State:	NN
Zip Code:	Not reported
Country Code:	001
Phone:	(732) 731-0302
EMail:	Not reported
Fax Number:	Not reported
Modified By:	KAKYER
Date Last Modified:	1/14/2013

Site Id:	12535
Affiliation Type:	Emergency Contact
Company Name:	17 VAN SICLEN LLC.
Contact Type:	Not reported
Contact Name:	ISAAC MANDELBAUM
Address1:	Not reported
Address2:	Not reported
City:	Not reported
State:	NN
Zip Code:	Not reported

17 VAN SICLEN AVE (Continued) **A100153915**

Country Code:	999
Phone:	(718) 686-6262
EMail:	Not reported
Fax Number:	Not reported
Modified By:	KAKYER
Date Last Modified:	1/14/2013
Site Id:	12535
Affiliation Type:	Facility Owner
Company Name:	17 VAN SICLEN LLC.
Contact Type:	Not reported
Contact Name:	CHAIM SIMKOWITZ
Address1:	PO BOX 190438
Address2:	Not reported
City:	BROOKLYN
State:	NY
Zip Code:	11219
Country Code:	001
Phone:	(718) 686-6262
EMail:	Not reported
Fax Number:	Not reported
Modified By:	KAKYER
Date Last Modified:	1/14/2013

Tank Info:

Tank Number:	001
Tank Id:	21245
Material Code:	0001
Common Name of Substance:	#2 Fuel Oil (On-Site Consumption)

Equipment Records:

C01 - Pipe Location - Aboveground
E00 - Piping Secondary Containment - None
H00 - Tank Leak Detection - None
K00 - Spill Prevention - None
F00 - Pipe External Protection - None
G03 - Tank Secondary Containment - Vault (w/o access)
A00 - Tank Internal Protection - None
D01 - Pipe Type - Steel/Carbon Steel/Iron
I05 - Overfill - Vent Whistle
J00 - Dispenser - None
L09 - Piping Leak Detection - Exempt Suction Piping
B05 - Tank External Protection - Jacketed

Tank Location:	1
Tank Type:	Steel/Carbon Steel/Iron
Tank Status:	In Service
Pipe Model:	Not reported
Install Date:	12/01/1955
Capacity Gallons:	3000
Tightness Test Method:	NN
Date Test:	Not reported
Next Test Date:	Not reported
Date Tank Closed:	Not reported
Register:	True
Modified By:	KXTANG

17 VAN SICLEN AVE (Continued) **A100153915**

Last Modified: 01/13/2005
Material Name: #2 Fuel Oil (On-Site Consumption)

---

176 **CON EDISON SERVICE BOX: 28574** **RCRA NonGen / NLR** **1016974250**
203 MCDOUGAL ST **NYP004480679**
BROOKLYN, NY 11233

RCRA NonGen / NLR:
Date form received by agency: 04/27/2014
Facility name: CON EDISON SERVICE BOX: 28574
Facility address: 203 MCDOUGAL ST
BROOKLYN, NY 11233
EPA ID: NYP004480679
Mailing address: IRVING PL, 15TH FL NE
NEW YORK, NY 10003
Contact: THOMAS TEELING
Contact address: Not reported
Not reported
Contact country: Not reported
Contact telephone: (212) 460-3770
Contact email: Not reported
EPA Region: 02
Classification: Non-Generator
Description: Handler: Non-Generators do not presently generate hazardous waste

Handler Activities Summary:
U.S. importer of hazardous waste: No
Mixed waste (haz. and radioactive): No
Recycler of hazardous waste: No
Transporter of hazardous waste: No
Treater, storer or disposer of HW: No
Underground injection activity: No
On-site burner exemption: No
Furnace exemption: No
Used oil fuel burner: No
Used oil processor: No
User oil refiner: No
Used oil fuel marketer to burner: No
Used oil Specification marketer: No
Used oil transfer facility: No
Used oil transporter: No

Historical Generators:
Date form received by agency: 03/27/2014
Site name: CON EDISON SERVICE BOX: 28574
Classification: Conditionally Exempt Small Quantity Generator

Violation Status: No violations found

176 **CON EDISON** **NY MANIFEST** **S116296750**
203 MCDOUGAL ST **N/A**
BROOKLYN, NY 11233

NY MANIFEST:

EPA ID:	NYP004480676
Country:	USA

Mailing Info:

Name:	CON EDISON
Contact:	CON EDISON
Address:	4 IRVING ST
Address 2:	15TH ST
City/State/Zip:	NEW YORK, NY 10003
Country:	USA
Phone:	Not reported

Manifest:

Document ID:	Not reported
Manifest Status:	Not reported
Trans1 State ID:	NJD003812047
Trans2 State ID:	Not reported
Generator Ship Date:	03/27/2014
Trans1 Recv Date:	03/27/2014
Trans2 Recv Date:	Not reported
TSD Site Recv Date:	03/28/2014
Part A Recv Date:	Not reported
Part B Recv Date:	Not reported
Generator EPA ID:	NYP004480676
Trans1 EPA ID:	Not reported
Trans2 EPA ID:	Not reported
TSDF ID:	NJD991291105
Waste Code:	Not reported
Quantity:	50
Units:	G - Gallons (liquids only)* (8.3 pounds)
Number of Containers:	1
Container Type:	TT - Cargo tank, tank trucks
Handling Method:	T Chemical, physical, or biological treatment.
Specific Gravity:	1
Year:	2014
Manifest Tracking Num:	002406971GBF
Import Ind:	N
Export Ind:	N
Discr Quantity Ind:	N
Discr Type Ind:	N
Discr Residue Ind:	N
Discr Partial Reject Ind:	N
Discr Full Reject Ind:	N
Manifest Ref Num:	Not reported
Alt Fac RCRA Id:	Not reported
Alt Fac Sign Date:	Not reported
Mgmt Method Type Code:	H110

177 **MERIT OIL CORP** **RCRA NonGen / NLR** **1000263765**
1630 BUSHWICK AVE **NY MANIFEST** **NYD982185589**
BROOKLYN, NY 11207 **US AIRS**

RCRA NonGen / NLR:
Date form received by agency: 01/01/2007
Facility name: MERIT OIL CORP
Facility address: 1630 BUSHWICK AVE
BROOKLYN, NY 112071803
EPA ID: NYD982185589
Mailing address: W LANCASTER AVE
HAVERFORD, NY 19041
Contact: Not reported
Contact address: W LANCASTER AVE
HAVERFORD, NY 19041
Contact country: US
Contact telephone: Not reported
Contact email: Not reported
EPA Region: 02
Classification: Non-Generator
Description: Handler: Non-Generators do not presently generate hazardous waste

Owner/Operator Summary:
Owner/operator name: MERIT OIL CORP
Owner/operator address: NOT REQUIRED
NOT REQUIRED, WY 99999
Owner/operator country: US
Owner/operator telephone: (212) 555-1212
Legal status: Private
Owner/Operator Type: Operator
Owner/Op start date: Not reported
Owner/Op end date: Not reported

Owner/operator name: MERIT OIL CORP
Owner/operator address: NOT REQUIRED
NOT REQUIRED, WY 99999
Owner/operator country: US
Owner/operator telephone: (212) 555-1212
Legal status: Private
Owner/Operator Type: Owner
Owner/Op start date: Not reported
Owner/Op end date: Not reported

Handler Activities Summary:
U.S. importer of hazardous waste: No
Mixed waste (haz. and radioactive): No
Recycler of hazardous waste: No
Transporter of hazardous waste: No
Treater, storer or disposer of HW: No
Underground injection activity: No
On-site burner exemption: No
Furnace exemption: No
Used oil fuel burner: No
Used oil processor: No
User oil refiner: No
Used oil fuel marketer to burner: No
Used oil Specification marketer: No
Used oil transfer facility: No

MERIT OIL CORP (Continued) **1000263765**

Used oil transporter: No

Historical Generators:
Date form received by agency: 01/01/2006
Site name: MERIT OIL CORP
Classification: Not a generator, verified

Date form received by agency: 07/08/1999
Site name: MERIT OIL CORP
Classification: Not a generator, verified

Date form received by agency: 05/11/1987
Site name: MERIT OIL CORP
Classification: Large Quantity Generator

Violation Status: No violations found

NY MANIFEST:
EPA ID: NYD982185589
Country: USA

Mailing Info:
Name: AMERADA HESS CORPORATION
Contact: PAUL MARINO
Address: 1 HESS PLAZA
City/State/Zip: WOODBRIDGE, NJ 07095
Country: USA
Phone: 732-750-6000

Manifest:

Document ID: NJA3109362
Manifest Status: Not reported
Trans1 State ID: 06815
Trans2 State ID: Not reported
Generator Ship Date: 04/09/2002
Trans1 Recv Date: 04/09/2002
Trans2 Recv Date: Not reported
TSD Site Recv Date: 04/10/2002
Part A Recv Date: Not reported
Part B Recv Date: Not reported
Generator EPA ID: NYD982185589
Trans1 EPA ID: PAD014146179
Trans2 EPA ID: Not reported
TSDF ID: NJD002200046
Waste Code: D001 - NON-LISTED IGNITABLE WASTES
Quantity: 00300
Units: P - Pounds
Number of Containers: 001
Container Type: DM - Metal drums, barrels
Handling Method: B Incineration, heat recovery, burning.
Specific Gravity: 01.00
Year: 2002

AIRS (AFS):

MERIT OIL CORP (Continued) **1000263765**

Airs Minor Details:

EPA plant ID:	110004415874
Plant name:	HESS #32507
Plant address:	1630 BUSHWICK AVE BROOKLYN, NY 11207
County:	KINGS
Region code:	02
Dunn & Bradst #:	162424253
Air quality cntrl region:	043
Sic code:	5541
Sic code desc:	GASOLINE SERVICE STATIONS
North Am. industrial classf:	Not reported
NAIC code description:	Not reported
Default compliance status:	IN COMPLIANCE WITH PROCEDURAL REQUIREMENTS
Default classification:	POTENTIAL UNCONTROLLED EMISSIONS < 100 TONS/YEAR
Govt facility:	ALL OTHER FACILITIES NOT OWNED OR OPERATED BY A FEDERAL, STATE, OR LOCAL GOVERNMENT
Current HPV:	Not reported

Historical Compliance Minor Sources:

State compliance status:	IN COMPLIANCE WITH PROCEDURAL REQUIREMENTS
Hist compliance date:	1403
Air prog code hist file:	SIP SOURCE
State compliance status:	IN COMPLIANCE WITH PROCEDURAL REQUIREMENTS
Hist compliance date:	1401
Air prog code hist file:	SIP SOURCE
State compliance status:	IN COMPLIANCE WITH PROCEDURAL REQUIREMENTS
Hist compliance date:	1303
Air prog code hist file:	SIP SOURCE
State compliance status:	IN COMPLIANCE WITH PROCEDURAL REQUIREMENTS
Hist compliance date:	1302
Air prog code hist file:	SIP SOURCE
State compliance status:	IN COMPLIANCE WITH PROCEDURAL REQUIREMENTS
Hist compliance date:	1204
Air prog code hist file:	SIP SOURCE
State compliance status:	IN COMPLIANCE WITH PROCEDURAL REQUIREMENTS
Hist compliance date:	1202
Air prog code hist file:	SIP SOURCE
State compliance status:	IN COMPLIANCE WITH PROCEDURAL REQUIREMENTS
Hist compliance date:	1201
Air prog code hist file:	SIP SOURCE
State compliance status:	IN COMPLIANCE WITH PROCEDURAL REQUIREMENTS
Hist compliance date:	1402
Air prog code hist file:	SIP SOURCE
State compliance status:	IN COMPLIANCE WITH PROCEDURAL REQUIREMENTS
Hist compliance date:	1304
Air prog code hist file:	SIP SOURCE

MERIT OIL CORP (Continued) **1000263765**

State compliance status: IN COMPLIANCE WITH PROCEDURAL REQUIREMENTS
Hist compliance date: 1301
Air prog code hist file: SIP SOURCE

State compliance status: IN COMPLIANCE WITH PROCEDURAL REQUIREMENTS
Hist compliance date: 1203
Air prog code hist file: SIP SOURCE

State compliance status: IN COMPLIANCE WITH PROCEDURAL REQUIREMENTS
Hist compliance date: 1104
Air prog code hist file: SIP SOURCE

Compliance & Violation Data by Minor Sources:
Air program code: SIP SOURCE
Plant air program pollutant: VOLATILE ORGANIC COMPOUNDS
Default pollutant classification: POTENTIAL UNCONTROLLED EMISSIONS < 100 TONS/YEAR
Def. poll. compliance status: IN COMPLIANCE WITH PROCEDURAL REQUIREMENTS
Def. attainment/non attnmnt: Not reported
Repeat violator date: Not reported
Turnover compliance: Not reported

Air program code: SIP SOURCE
Plant air program pollutant: Not reported
Default pollutant classification: POTENTIAL UNCONTROLLED EMISSIONS < 100 TONS/YEAR
Def. poll. compliance status: IN COMPLIANCE WITH PROCEDURAL REQUIREMENTS
Def. attainment/non attnmnt: ATTAINMENT AREA FOR GIVEN POLLUTANT
Repeat violator date: Not reported
Turnover compliance: Not reported

---

177 **HESS-MERIT STATION** **NY LTANKS** **S104514567**
1630-76 BUSHWICK AVE **N/A**
BROOKLYN, NY

LTANKS:
Site ID: 290955
Spill Number/Closed Date: 9704864 / 3/18/2003
Spill Date: 7/23/1997
Spill Cause: Tank Test Failure
Spill Source: Gasoline Station or other PBS Facility
Spill Class: Known release with minimal potential for fire or hazard. DEC Response. Willing Responsible Party. Corrective action taken.
Cleanup Ceased: Not reported
Cleanup Meets Standard: False
SWIS: 2401
Investigator: SMSANGES
Referred To: Not reported
Reported to Dept: 7/23/1997
CID: 211
Water Affected: Not reported
Spill Notifier: Tank Tester
Last Inspection: Not reported
Recommended Penalty: False
UST Involvement: True
Remediation Phase: 0
Date Entered In Computer: 7/23/1997
Spill Record Last Update: 3/18/2003
Spiller Name: ANDY FORD

HESS-MERIT STATION (Continued) **S104514567**

Spiller Company:	MERIT GAS STATION
Spiller Address:	1630-76 BUSHWICK AV
Spiller City,St,Zip:	BROOKLYN, NY
Spiller County:	001
Spiller Contact:	ANDY FORD
Spiller Phone:	(610) 527-7900
Spiller Extention:	Not reported
DEC Region:	2
DER Facility ID:	59940
DEC Memo:	Prior to Sept, 2004 data translation this spill Lead_DEC Field was "SANGESLAND"
Remarks:	LEAK AT MANWAY CAUSED TANK TO FAIL / NO REPAIR MADE

Material:

Site ID:	290955
Operable Unit ID:	1050730
Operable Unit:	01
Material ID:	334102
Material Code:	0009
Material Name:	Gasoline
Case No.:	Not reported
Material FA:	Petroleum
Quantity:	0
Units:	Gallons
Recovered:	No
Resource Affected:	Not reported
Oxygenate:	False

Tank Test:

Site ID:	290955
Spill Tank Test:	1545226
Tank Number:	Not reported
Tank Size:	5000
Test Method:	20
Leak Rate:	0
Gross Fail:	Not reported
Modified By:	Spills
Last Modified:	10/1/2004
Test Method:	USTest 2000/P/LL plus USTest 2000/U

Site ID:	61682
Spill Number/Closed Date:	9704866 / 3/18/2003
Spill Date:	7/23/1997
Spill Cause:	Tank Test Failure
Spill Source:	Gasoline Station or other PBS Facility
Spill Class:	Known release that creates potential for fire or hazard. DEC Response. Willing Responsible Party. Corrective action taken.
Cleanup Ceased:	Not reported
Cleanup Meets Standard:	False
SWIS:	2401
Investigator:	SMSANGES
Referred To:	Not reported
Reported to Dept:	7/23/1997
CID:	257
Water Affected:	Not reported

HESS-MERIT STATION (Continued) **S104514567**

Spill Notifier:	Tank Tester
Last Inspection:	Not reported
Recommended Penalty:	False
UST Involvement:	True
Remediation Phase:	0
Date Entered In Computer:	7/23/1997
Spill Record Last Update:	4/8/2003
Spiller Name:	ANY FORD
Spiller Company:	MERIT STATION
Spiller Address:	1630-76 BUSHWICK AVE
Spiller City,St,Zip:	BROOKLYN, NY
Spiller County:	001
Spiller Contact:	ANDY FORD
Spiller Phone:	(610) 527-7900
Spiller Extention:	Not reported
DEC Region:	2
DER Facility ID:	59940
DEC Memo:	Prior to Sept, 2004 data translation this spill Lead_DEC Field was "SANGESLAND"
Remarks:	LEAKING GASKET ON MANWAY COVER

Material:

Site ID:	61682
Operable Unit ID:	1050734
Operable Unit:	01
Material ID:	334104
Material Code:	0009
Material Name:	Gasoline
Case No.:	Not reported
Material FA:	Petroleum
Quantity:	0
Units:	Gallons
Recovered:	No
Resource Affected:	Not reported
Oxygenate:	False

Tank Test:

---

177 **HESS STATION # 32507** **NY Spills** **S113915241**
1630 BUSHWICK AVE **N/A**
BROOKLYN, NY

SPILLS:

Facility ID:	1305380
Facility Type:	ER
DER Facility ID:	201627
Site ID:	485943
DEC Region:	2
Spill Date:	8/19/2013
Spill Number/Closed Date:	1305380 / Not Reported
Spill Cause:	Equipment Failure
Spill Class:	Not reported
SWIS:	2401
Investigator:	SXMAHAT
Referred To:	Not reported
Reported to Dept:	8/19/2013

HESS STATION # 32507 (Continued) **S113915241**

CID:	Not reported
Water Affected:	Not reported
Spill Source:	Gasoline Station or other PBS Facility
Spill Notifier:	Other
Cleanup Ceased:	Not reported
Cleanup Meets Std:	False
Last Inspection:	Not reported
Recommended Penalty:	False
UST Trust:	False
Remediation Phase:	1
Date Entered In Computer:	8/19/2013
Spill Record Last Update:	11/12/2014
Spiller Name:	MIKE MATRI - HESS CORP
Spiller Company:	HESS STATION # 32507
Spiller Address:	1630 BUSHWICK AVE
Spiller City,St,Zip:	BROOKLYN, NY
Spiller Company:	999
Contact Name:	MIKE MATRI - HESS CORP
Contact Phone:	(732) 750-6432
DEC Memo:	1/5/14: Mahat Spill is assigned to DEC Mahat as per DEC Vought.DEC sent out a report review letter to both Hess and EnviroTrac regarding the update. DEC required them to either proceed with redevelopment or execute the investigation plan as they submitted on November 1, 2013. DEC is waiting on more information about the future of the site.11/12/14: Mahat t/c: DEC Mahat left a voice message to Mr. Mike Mitri inquiring more information about the remediation progress on the site. DEC is waiting for a call back.
Remarks:	Sample showed elevated VOCs. Cleanup is pending contact with case manager June Feng.

Material:

Site ID:	485943
Operable Unit ID:	1235598
Operable Unit:	01
Material ID:	2234865
Material Code:	0009
Material Name:	Gasoline
Case No.:	Not reported
Material FA:	Petroleum
Quantity:	Not reported
Units:	Not reported
Recovered:	Not reported
Resource Affected:	Not reported
Oxygenate:	False

Tank Test:

177 **HESS # 32507** **NY UST** **U001835741**
1630 BUSHWICK AVENUE **NY AST** **N/A**
BROOKLYN, NY 11207

UST:

Id/Status:	2-297739 / Active
Program Type:	PBS
Region:	STATE
DEC Region:	2
Expiration Date:	05/23/2015
UTM X:	592768.45221000002
UTM Y:	4503848.6532300003
Site Type:	Retail Gasoline Sales

Affiliation Records:

Site Id:	13763
Affiliation Type:	Facility Owner
Company Name:	HESS RETAIL STORES LLC
Contact Type:	AUTHORIZED REPRESENTATIVE
Contact Name:	JASON S. CETEL
Address1:	ONE HESS PLAZA
Address2:	Not reported
City:	WOODBRIDGE
State:	NJ
Zip Code:	07095
Country Code:	001
Phone:	(732) 750-6000
EMail:	Not reported
Fax Number:	Not reported
Modified By:	TMMOODY
Date Last Modified:	10/8/2014

Site Id:	13763
Affiliation Type:	Mail Contact
Company Name:	HESS RETAIL STORES LLC
Contact Type:	Not reported
Contact Name:	JIM HOWARD
Address1:	ONE HESS PLAZA
Address2:	Not reported
City:	WOODBRIDGE
State:	NJ
Zip Code:	07095
Country Code:	001
Phone:	(732) 750-6220
EMail:	JJHOWARD@SPEEDWAY.COM
Fax Number:	Not reported
Modified By:	BJOLSON
Date Last Modified:	12/23/2014

Site Id:	13763
Affiliation Type:	On-Site Operator
Company Name:	HESS 32507
Contact Type:	Not reported
Contact Name:	HESS CORP.
Address1:	Not reported
Address2:	Not reported
City:	Not reported
State:	NN
Zip Code:	Not reported
Country Code:	001

HESS # 32507 (Continued) **U001835741**

Phone:	(732) 750-6000
EMail:	Not reported
Fax Number:	Not reported
Modified By:	NRLOMBAR
Date Last Modified:	6/9/2011
Site Id:	13763
Affiliation Type:	Emergency Contact
Company Name:	HESS RETAIL STORES LLC
Contact Type:	Not reported
Contact Name:	JIM HOWARD
Address1:	Not reported
Address2:	Not reported
City:	Not reported
State:	NN
Zip Code:	Not reported
Country Code:	999
Phone:	(732) 750-6220
EMail:	Not reported
Fax Number:	Not reported
Modified By:	TMMOODY
Date Last Modified:	10/8/2014

Tank Info:

Tank Number:	10
Tank ID:	46801
Tank Status:	In Service
Material Name:	In Service
Capacity Gallons:	5000
Install Date:	05/01/1990
Date Tank Closed:	Not reported
Registered:	True
Tank Location:	Underground
Tank Type:	Fiberglass coated steel
Material Code:	2712
Common Name of Substance:	Gasoline/Ethanol
Tightness Test Method:	20
Date Test:	07/01/1997
Next Test Date:	Not reported
Pipe Model:	Not reported
Modified By:	TMMOODY
Last Modified:	10/10/2014

Equipment Records:

A00 - Tank Internal Protection - None
J01 - Dispenser - Pressurized Dispenser
C02 - Pipe Location - Underground/On-ground
F04 - Pipe External Protection - Fiberglass
H01 - Tank Leak Detection - Interstitial - Electronic Monitoring
I02 - Overfill - High Level Alarm
K01 - Spill Prevention - Catch Basin
B04 - Tank External Protection - Fiberglass
E04 - Piping Secondary Containment - Double-Walled (Underground)
L01 - Piping Leak Detection - Interstitial - Electronic Monitoring
D06 - Pipe Type - Fiberglass Reinforced Plastic (FRP)

HESS # 32507 (Continued) **U001835741**

G04 - Tank Secondary Containment - Double-Walled (Underground)
I01 - Overfill - Float Vent Valve
L07 - Piping Leak Detection - Pressurized Piping Leak Detector

Tank Number:	11
Tank ID:	46802
Tank Status:	In Service
Material Name:	In Service
Capacity Gallons:	5000
Install Date:	05/01/1990
Date Tank Closed:	Not reported
Registered:	True
Tank Location:	Underground
Tank Type:	Fiberglass coated steel
Material Code:	2712
Common Name of Substance:	Gasoline/Ethanol
Tightness Test Method:	20
Date Test:	07/01/1997
Next Test Date:	Not reported
Pipe Model:	Not reported
Modified By:	TMMOODY
Last Modified:	10/10/2014

Equipment Records:

C02 - Pipe Location - Underground/On-ground
F04 - Pipe External Protection - Fiberglass
H01 - Tank Leak Detection - Interstitial - Electronic Monitoring
I02 - Overfill - High Level Alarm
K01 - Spill Prevention - Catch Basin
A00 - Tank Internal Protection - None
J01 - Dispenser - Pressurized Dispenser
B04 - Tank External Protection - Fiberglass
E04 - Piping Secondary Containment - Double-Walled (Underground)
L01 - Piping Leak Detection - Interstitial - Electronic Monitoring
D06 - Pipe Type - Fiberglass Reinforced Plastic (FRP)
G04 - Tank Secondary Containment - Double-Walled (Underground)
I01 - Overfill - Float Vent Valve
L07 - Piping Leak Detection - Pressurized Piping Leak Detector

Tank Number:	12
Tank ID:	46803
Tank Status:	In Service
Material Name:	In Service
Capacity Gallons:	5000
Install Date:	05/01/1990
Date Tank Closed:	Not reported
Registered:	True
Tank Location:	Underground
Tank Type:	Fiberglass coated steel
Material Code:	2712
Common Name of Substance:	Gasoline/Ethanol
Tightness Test Method:	20
Date Test:	07/01/1997
Next Test Date:	Not reported

HESS # 32507 (Continued) **U001835741**

Pipe Model: Not reported
Modified By: TMMOODY
Last Modified: 10/10/2014

Equipment Records:

A00 - Tank Internal Protection - None
J01 - Dispenser - Pressurized Dispenser
C02 - Pipe Location - Underground/On-ground
F04 - Pipe External Protection - Fiberglass
H01 - Tank Leak Detection - Interstitial - Electronic Monitoring
I02 - Overfill - High Level Alarm
K01 - Spill Prevention - Catch Basin
B04 - Tank External Protection - Fiberglass
E04 - Piping Secondary Containment - Double-Walled (Underground)
L01 - Piping Leak Detection - Interstitial - Electronic Monitoring
D06 - Pipe Type - Fiberglass Reinforced Plastic (FRP)
G04 - Tank Secondary Containment - Double-Walled (Underground)
L07 - Piping Leak Detection - Pressurized Piping Leak Detector

Tank Number: 13
Tank ID: 46804
Tank Status: In Service
Material Name: In Service
Capacity Gallons: 5000
Install Date: 05/01/1990
Date Tank Closed: Not reported
Registered: True
Tank Location: Underground
Tank Type: Fiberglass coated steel
Material Code: 2712
Common Name of Substance: Gasoline/Ethanol

Tightness Test Method: 20
Date Test: 07/01/1997
Next Test Date: Not reported
Pipe Model: Not reported
Modified By: TMMOODY
Last Modified: 10/10/2014

Equipment Records:

B04 - Tank External Protection - Fiberglass
E04 - Piping Secondary Containment - Double-Walled (Underground)
L01 - Piping Leak Detection - Interstitial - Electronic Monitoring
C02 - Pipe Location - Underground/On-ground
F04 - Pipe External Protection - Fiberglass
H01 - Tank Leak Detection - Interstitial - Electronic Monitoring
I02 - Overfill - High Level Alarm
K01 - Spill Prevention - Catch Basin
A00 - Tank Internal Protection - None
J01 - Dispenser - Pressurized Dispenser
D06 - Pipe Type - Fiberglass Reinforced Plastic (FRP)
G04 - Tank Secondary Containment - Double-Walled (Underground)
L07 - Piping Leak Detection - Pressurized Piping Leak Detector

Tank Number: 14
Tank ID: 46805

HESS # 32507 (Continued) **U001835741**

Tank Status:	In Service
Material Name:	In Service
Capacity Gallons:	5000
Install Date:	05/01/1990
Date Tank Closed:	Not reported
Registered:	True
Tank Location:	Underground
Tank Type:	Fiberglass coated steel
Material Code:	2712
Common Name of Substance:	Gasoline/Ethanol
Tightness Test Method:	20
Date Test:	07/01/1997
Next Test Date:	Not reported
Pipe Model:	Not reported
Modified By:	TMMOODY
Last Modified:	10/10/2014

Equipment Records:

B04 - Tank External Protection - Fiberglass
E04 - Piping Secondary Containment - Double-Walled (Underground)
L01 - Piping Leak Detection - Interstitial - Electronic Monitoring
A00 - Tank Internal Protection - None
J01 - Dispenser - Pressurized Dispenser
C02 - Pipe Location - Underground/On-ground
F04 - Pipe External Protection - Fiberglass
H01 - Tank Leak Detection - Interstitial - Electronic Monitoring
I02 - Overfill - High Level Alarm
K01 - Spill Prevention - Catch Basin
D06 - Pipe Type - Fiberglass Reinforced Plastic (FRP)
G04 - Tank Secondary Containment - Double-Walled (Underground)
L07 - Piping Leak Detection - Pressurized Piping Leak Detector

Tank Number:	15
Tank ID:	16158
Tank Status:	In Service
Material Name:	In Service
Capacity Gallons:	550
Install Date:	05/01/1990
Date Tank Closed:	Not reported
Registered:	True
Tank Location:	Underground
Tank Type:	Fiberglass coated steel
Material Code:	9999
Common Name of Substance:	Other
Tightness Test Method:	20
Date Test:	07/01/1997
Next Test Date:	Not reported
Pipe Model:	Not reported
Modified By:	TMMOODY
Last Modified:	10/10/2014

Equipment Records:

C00 - Pipe Location - No Piping
F00 - Pipe External Protection - None
H01 - Tank Leak Detection - Interstitial - Electronic Monitoring

HESS # 32507 (Continued) **U001835741**

K01 - Spill Prevention - Catch Basin
A00 - Tank Internal Protection - None
D00 - Pipe Type - No Piping
J00 - Dispenser - None
B04 - Tank External Protection - Fiberglass
L00 - Piping Leak Detection - None
E00 - Piping Secondary Containment - None
G04 - Tank Secondary Containment - Double-Walled (Underground)
I01 - Overfill - Float Vent Valve

Tank Number:	9
Tank ID:	16157
Tank Status:	In Service
Material Name:	In Service
Capacity Gallons:	5000
Install Date:	05/01/1990
Date Tank Closed:	Not reported
Registered:	True
Tank Location:	Underground
Tank Type:	Fiberglass coated steel
Material Code:	0008
Common Name of Substance:	Diesel
Tightness Test Method:	20
Date Test:	07/01/1997
Next Test Date:	Not reported
Pipe Model:	Not reported
Modified By:	TMMOODY
Last Modified:	10/10/2014

Equipment Records:

C02 - Pipe Location - Underground/On-ground
F04 - Pipe External Protection - Fiberglass
H01 - Tank Leak Detection - Interstitial - Electronic Monitoring
I02 - Overfill - High Level Alarm
K01 - Spill Prevention - Catch Basin
J01 - Dispenser - Pressurized Dispenser
E04 - Piping Secondary Containment - Double-Walled (Underground)
L01 - Piping Leak Detection - Interstitial - Electronic Monitoring
A00 - Tank Internal Protection - None
B04 - Tank External Protection - Fiberglass
D06 - Pipe Type - Fiberglass Reinforced Plastic (FRP)
G04 - Tank Secondary Containment - Double-Walled (Underground)
L07 - Piping Leak Detection - Pressurized Piping Leak Detector

AST:

Region:	STATE
DEC Region:	2
Site Status:	Active
Facility Id:	2-297739
Program Type:	PBS
UTM X:	592768.45221000002
UTM Y:	4503848.6532300003
Expiration Date:	05/23/2015
Site Type:	Retail Gasoline Sales

HESS # 32507 (Continued) **U001835741**

Affiliation Records:

Site Id:	13763
Affiliation Type:	Facility Owner
Company Name:	HESS RETAIL STORES LLC
Contact Type:	AUTHORIZED REPRESENTATIVE
Contact Name:	JASON S. CETEL
Address1:	ONE HESS PLAZA
Address2:	Not reported
City:	WOODBRIDGE
State:	NJ
Zip Code:	07095
Country Code:	001
Phone:	(732) 750-6000
EMail:	Not reported
Fax Number:	Not reported
Modified By:	TMMOODY
Date Last Modified:	10/8/2014

Site Id:	13763
Affiliation Type:	Mail Contact
Company Name:	HESS RETAIL STORES LLC
Contact Type:	Not reported
Contact Name:	JIM HOWARD
Address1:	ONE HESS PLAZA
Address2:	Not reported
City:	WOODBRIDGE
State:	NJ
Zip Code:	07095
Country Code:	001
Phone:	(732) 750-6220
EMail:	JJHOWARD@SPEEDWAY.COM
Fax Number:	Not reported
Modified By:	BJOLSON
Date Last Modified:	12/23/2014

Site Id:	13763
Affiliation Type:	On-Site Operator
Company Name:	HESS 32507
Contact Type:	Not reported
Contact Name:	HESS CORP.
Address1:	Not reported
Address2:	Not reported
City:	Not reported
State:	NN
Zip Code:	Not reported
Country Code:	001
Phone:	(732) 750-6000
EMail:	Not reported
Fax Number:	Not reported
Modified By:	NRLOMBAR
Date Last Modified:	6/9/2011

Site Id:	13763
Affiliation Type:	Emergency Contact
Company Name:	HESS RETAIL STORES LLC
Contact Type:	Not reported
Contact Name:	JIM HOWARD

HESS # 32507 (Continued) **U001835741**

Address1:	Not reported
Address2:	Not reported
City:	Not reported
State:	NN
Zip Code:	Not reported
Country Code:	999
Phone:	(732) 750-6220
EMail:	Not reported
Fax Number:	Not reported
Modified By:	TMMOODY
Date Last Modified:	10/8/2014

Tank Info:

Tank Number:	0D6
Tank Id:	16154
Material Code:	0008
Common Name of Substance:	Diesel

Equipment Records:

I00 - Overfill - None
C00 - Pipe Location - No Piping
F00 - Pipe External Protection - None
G03 - Tank Secondary Containment - Vault (w/o access)
A00 - Tank Internal Protection - None
D02 - Pipe Type - Galvanized Steel
J02 - Dispenser - Suction Dispenser
B00 - Tank External Protection - None
H00 - Tank Leak Detection - None

Tank Location:	6
Tank Type:	Steel/Carbon Steel/Iron
Tank Status:	Closed - Removed
Pipe Model:	Not reported
Install Date:	11/01/1973
Capacity Gallons:	5000
Tightness Test Method:	NN
Date Test:	Not reported
Next Test Date:	Not reported
Date Tank Closed:	05/01/1990
Register:	True
Modified By:	TRANSLAT
Last Modified:	03/04/2004
Material Name:	Diesel

Tank Number:	0F8
Tank Id:	16156
Material Code:	9999
Common Name of Substance:	Other

Equipment Records:

C00 - Pipe Location - No Piping
F00 - Pipe External Protection - None
G03 - Tank Secondary Containment - Vault (w/o access)
A00 - Tank Internal Protection - None
D02 - Pipe Type - Galvanized Steel

HESS # 32507 (Continued) **U001835741**

J02 - Dispenser - Suction Dispenser
I00 - Overfill - None
B00 - Tank External Protection - None
H00 - Tank Leak Detection - None

Tank Location:	6
Tank Type:	Steel/Carbon Steel/Iron
Tank Status:	Closed - Removed
Pipe Model:	Not reported
Install Date:	11/01/1973
Capacity Gallons:	2000
Tightness Test Method:	NN
Date Test:	Not reported
Next Test Date:	Not reported
Date Tank Closed:	05/01/1990
Register:	True
Modified By:	TRANSLAT
Last Modified:	03/04/2004
Material Name:	Other

Tank Number:	0P4
Tank Id:	16152
Material Code:	0009
Common Name of Substance:	Gasoline

Equipment Records:

C00 - Pipe Location - No Piping
F00 - Pipe External Protection - None
G03 - Tank Secondary Containment - Vault (w/o access)
A00 - Tank Internal Protection - None
D02 - Pipe Type - Galvanized Steel
J02 - Dispenser - Suction Dispenser
I00 - Overfill - None
B00 - Tank External Protection - None
H00 - Tank Leak Detection - None

Tank Location:	6
Tank Type:	Steel/Carbon Steel/Iron
Tank Status:	Closed - Removed
Pipe Model:	Not reported
Install Date:	11/01/1973
Capacity Gallons:	5000
Tightness Test Method:	NN
Date Test:	Not reported
Next Test Date:	Not reported
Date Tank Closed:	05/01/1990
Register:	True
Modified By:	TRANSLAT
Last Modified:	03/04/2004
Material Name:	Gasoline

Tank Number:	0P5
Tank Id:	16153
Material Code:	0009
Common Name of Substance:	Gasoline

HESS # 32507 (Continued) **U001835741**

Equipment Records:
I00 - Overfill - None
A00 - Tank Internal Protection - None
D02 - Pipe Type - Galvanized Steel
J02 - Dispenser - Suction Dispenser
C00 - Pipe Location - No Piping
F00 - Pipe External Protection - None
G03 - Tank Secondary Containment - Vault (w/o access)
B00 - Tank External Protection - None
H00 - Tank Leak Detection - None

Tank Location:	6
Tank Type:	Steel/Carbon Steel/Iron
Tank Status:	Closed - Removed
Pipe Model:	Not reported
Install Date:	11/01/1973
Capacity Gallons:	5000
Tightness Test Method:	NN
Date Test:	Not reported
Next Test Date:	Not reported
Date Tank Closed:	05/01/1990
Register:	True
Modified By:	TRANSLAT
Last Modified:	03/04/2004
Material Name:	Gasoline

Tank Number:	0R1
Tank Id:	16149
Material Code:	0009
Common Name of Substance:	Gasoline

Equipment Records:
C00 - Pipe Location - No Piping
F00 - Pipe External Protection - None
G03 - Tank Secondary Containment - Vault (w/o access)
A00 - Tank Internal Protection - None
D02 - Pipe Type - Galvanized Steel
J02 - Dispenser - Suction Dispenser
I00 - Overfill - None
B00 - Tank External Protection - None
H00 - Tank Leak Detection - None

Tank Location:	6
Tank Type:	Steel/Carbon Steel/Iron
Tank Status:	Closed - Removed
Pipe Model:	Not reported
Install Date:	11/01/1973
Capacity Gallons:	5000
Tightness Test Method:	NN
Date Test:	Not reported
Next Test Date:	Not reported
Date Tank Closed:	05/01/1990
Register:	True
Modified By:	TRANSLAT
Last Modified:	03/04/2004
Material Name:	Gasoline

HESS # 32507 (Continued) **U001835741**

Tank Number: 0U2
Tank Id: 16150
Material Code: 0009
Common Name of Substance: Gasoline

Equipment Records:

A00 - Tank Internal Protection - None
D02 - Pipe Type - Galvanized Steel
J02 - Dispenser - Suction Dispenser
C00 - Pipe Location - No Piping
F00 - Pipe External Protection - None
G03 - Tank Secondary Containment - Vault (w/o access)
I00 - Overfill - None
B00 - Tank External Protection - None
H00 - Tank Leak Detection - None

Tank Location: 6
Tank Type: Steel/Carbon Steel/Iron
Tank Status: Closed - Removed
Pipe Model: Not reported
Install Date: 11/01/1973
Capacity Gallons: 5000
Tightness Test Method: NN
Date Test: Not reported
Next Test Date: Not reported
Date Tank Closed: 05/01/1990
Register: True
Modified By: TRANSLAT
Last Modified: 03/04/2004
Material Name: Gasoline

Tank Number: 0U3
Tank Id: 16151
Material Code: 0009
Common Name of Substance: Gasoline

Equipment Records:

C00 - Pipe Location - No Piping
F00 - Pipe External Protection - None
G03 - Tank Secondary Containment - Vault (w/o access)
A00 - Tank Internal Protection - None
D02 - Pipe Type - Galvanized Steel
J02 - Dispenser - Suction Dispenser
I00 - Overfill - None
B00 - Tank External Protection - None
H00 - Tank Leak Detection - None

Tank Location: 6
Tank Type: Steel/Carbon Steel/Iron
Tank Status: Closed - Removed
Pipe Model: Not reported
Install Date: 11/01/1973
Capacity Gallons: 5000
Tightness Test Method: NN
Date Test: Not reported
Next Test Date: Not reported
Date Tank Closed: 05/01/1990

HESS # 32507 (Continued) **U001835741**

Register:	True
Modified By:	TRANSLAT
Last Modified:	03/04/2004
Material Name:	Gasoline
Tank Number:	0W7
Tank Id:	16155
Material Code:	9999
Common Name of Substance:	Other

Equipment Records:

A00 - Tank Internal Protection - None
D02 - Pipe Type - Galvanized Steel
J02 - Dispenser - Suction Dispenser
I00 - Overfill - None
C00 - Pipe Location - No Piping
F00 - Pipe External Protection - None
G03 - Tank Secondary Containment - Vault (w/o access)
B00 - Tank External Protection - None
H00 - Tank Leak Detection - None

Tank Location:	6
Tank Type:	Steel/Carbon Steel/Iron
Tank Status:	Closed - Removed
Pipe Model:	Not reported
Install Date:	11/01/1973
Capacity Gallons:	550
Tightness Test Method:	NN
Date Test:	Not reported
Next Test Date:	Not reported
Date Tank Closed:	05/01/1990
Register:	True
Modified By:	TRANSLAT
Last Modified:	03/04/2004
Material Name:	Other

---

177 **HESS GAS STATION #32507 TTF** **NY Spills** **S113818576**
1630 BUSHWICK AVE **N/A**
BROOKLYN, NY

SPILLS:

Facility ID:	1303477
Facility Type:	ER
DER Facility ID:	439922
Site ID:	483959
DEC Region:	2
Spill Date:	7/1/2013
Spill Number/Closed Date:	1303477 / 11/4/2013
Spill Cause:	Equipment Failure
Spill Class:	Known release with minimal potential for fire or hazard. DEC Response. Willing Responsible Party. Corrective action taken.
SWIS:	2401
Investigator:	vszhune
Referred To:	Not reported
Reported to Dept:	7/1/2013
CID:	Not reported
Water Affected:	Not reported

HESS GAS STATION #32507 TTF (Continued) **S113818576**

Spill Source:	Gasoline Station or other PBS Facility
Spill Notifier:	Other
Cleanup Ceased:	Not reported
Cleanup Meets Std:	False
Last Inspection:	Not reported
Recommended Penalty:	False
UST Trust:	False
Remediation Phase:	0
Date Entered In Computer:	7/1/2013
Spill Record Last Update:	11/4/2013
Spiller Name:	MIKE MATRI
Spiller Company:	HESS CORP
Spiller Address:	1630 BUSHWICK AVE
Spiller City,St,Zip:	BROOKLYN, NY
Spiller Company:	999
Contact Name:	MIKE MATRI
Contact Phone:	7328411377
DEC Memo:	11/04/13- Michael Matri from Hess Corporation sent the spill investigation summmary report dated November 01, 2013.The report indicate that on July 1, 2013, Crompco, LLC (Crompco) of plymuth meeting, PA was on-site to perform testing as part of compliance activities. It was determined during the testing that the premium tank failed a tightness test. investigation into the failure identified a leaking stick port riser located within a containment sump. The riser was repaired and no product was released to the environment.11/4/13- As per Michael 's email dated 11/4/13. July 1, 2013 Crompco test results demonstrating the initial test failure of the Premium tank . This test resulted in Spill 1303477 and turned out to be a leaking stick port riser that was located within the STP sump (contained). July 5, 2013 Crompco test results demonstrating the Premium tank as being tight.Test results in eDocs. Spill Closed.
Remarks:	Tank test Failure indicates leak in vapor piping. Will be investigated and repaired on 7/2/13.

Material:

Site ID:	483959
Operable Unit ID:	1233653
Operable Unit:	01
Material ID:	2232575
Material Code:	0009
Material Name:	Gasoline
Case No.:	Not reported
Material FA:	Petroleum
Quantity:	0
Units:	Gallons
Recovered:	Not reported
Resource Affected:	Not reported
Oxygenate:	False

Tank Test:

178 **1848 STEWART ST** **NY LTANKS** **S103238604**
1848 STEWART ST **N/A**
BROOKLYN, NY

LTANKS:

Site ID:	137876
Spill Number/Closed Date:	9510983 / 12/1/1995
Spill Date:	12/1/1995
Spill Cause:	Tank Failure
Spill Source:	Private Dwelling
Spill Class:	Known release with minimal potential for fire or hazard. DEC Response. Willing Responsible Party. Corrective action taken.
Cleanup Ceased:	Not reported
Cleanup Meets Standard:	False
SWIS:	2401
Investigator:	LUCE
Referred To:	Not reported
Reported to Dept:	12/1/1995
CID:	349
Water Affected:	Not reported
Spill Notifier:	Other
Last Inspection:	Not reported
Recommended Penalty:	False
UST Involvement:	False
Remediation Phase:	0
Date Entered In Computer:	12/1/1995
Spill Record Last Update:	12/4/1995
Spiller Name:	ANDREW BASILE
Spiller Company:	Not reported
Spiller Address:	1848 STEWART ST
Spiller City,St,Zip:	BROOKLYN, NY
Spiller County:	001
Spiller Contact:	ANDREW BASILE
Spiller Phone:	(718) 376-2909
Spiller Extention:	Not reported
DEC Region:	2
DER Facility ID:	117898
DEC Memo:	Not reported
Remarks:	LEAKING TANK

Material:

Site ID:	137876
Operable Unit ID:	1021534
Operable Unit:	01
Material ID:	358338
Material Code:	0001A
Material Name:	#2 Fuel Oil
Case No.:	Not reported
Material FA:	Petroleum
Quantity:	2
Units:	Gallons
Recovered:	2
Resource Affected:	Not reported
Oxygenate:	False

Tank Test:

178 **MTA NYCT - NEW YARD** **RCRA NonGen / NLR** **1004761525**
1925 BROADWAY **FINDS** **NYR000087759**
BROOKLYN, NY 11207

RCRA NonGen / NLR:
Date form received by agency: 01/01/2007
Facility name: MTA NYCT - NEW YARD
Facility address: 1925 BROADWAY
BLOCK 3474 LOT 10
BROOKLYN, NY 112071822
EPA ID: NYR000087759
Mailing address: JAY ST ROOM 819
BROOKLYN, NY 11201
Contact: DENNIS RAMDAHIN
Contact address: JAY ST ROOM 819
BROOKLYN, NY 11201
Contact country: US
Contact telephone: (718) 243-4581
Contact email: Not reported
EPA Region: 02
Classification: Non-Generator
Description: Handler: Non-Generators do not presently generate hazardous waste

Owner/Operator Summary:
Owner/operator name: NEW YORK CITY TRANSIT
Owner/operator address: 370 JAY ST ROOM 819
BROOKLYN, NY 11201
Owner/operator country: US
Owner/operator telephone: (718) 243-4581
Legal status: Municipal
Owner/Operator Type: Owner
Owner/Op start date: Not reported
Owner/Op end date: Not reported

Owner/operator name: NEW YORK CITY TRANSIT
Owner/operator address: 370 JAY ST ROOM 819
BROOKLYN, NY 11201
Owner/operator country: US
Owner/operator telephone: (718) 243-4581
Legal status: Municipal
Owner/Operator Type: Operator
Owner/Op start date: Not reported
Owner/Op end date: Not reported

Handler Activities Summary:
U.S. importer of hazardous waste: No
Mixed waste (haz. and radioactive): No
Recycler of hazardous waste: No
Transporter of hazardous waste: No
Treater, storer or disposer of HW: No
Underground injection activity: No
On-site burner exemption: No
Furnace exemption: No
Used oil fuel burner: No
Used oil processor: No
User oil refiner: No
Used oil fuel marketer to burner: No
Used oil Specification marketer: No

MTA NYCT - NEW YARD (Continued) **1004761525**

Used oil transfer facility: No
Used oil transporter: No

Historical Generators:
Date form received by agency: 01/01/2006
Site name: MTA NYCT - NEW YARD
Classification: Not a generator, verified

Date form received by agency: 07/07/2000
Site name: MTA NYCT - NEW YARD
Classification: Small Quantity Generator

Hazardous Waste Summary:
Waste code: NONE
Waste name: None

Violation Status: No violations found

FINDS:

Registry ID: 110004563259

Environmental Interest/Information System
RCRAInfo is a national information system that supports the Resource Conservation and Recovery Act (RCRA) program through the tracking of events and activities related to facilities that generate, transport, and treat, store, or dispose of hazardous waste. RCRAInfo allows RCRA program staff to track the notification, permit, compliance, and corrective action activities required under RCRA.

---

178 **CON EDISON** **NY MANIFEST** **S117064968**
2009 EASTERN PKWY **N/A**
BROOKLYN, NY 11233

NY MANIFEST:
EPA ID: NYP004574901
Country: USA

Mailing Info:
Name: CON EDISON
Contact: TOM TEELING
Address: 4 IRVING PLACE 15TH FLOOR
City/State/Zip: NEW YORK, NY 10003
Country: USA
Phone: Not reported

Manifest:

Document ID: Not reported
Manifest Status: Not reported
Trans1 State ID: NJ0000027193
Trans2 State ID: Not reported
Generator Ship Date: 06/24/2014
Trans1 Recv Date: 06/24/2014
Trans2 Recv Date: Not reported
TSD Site Recv Date: 06/24/2014

CON EDISON (Continued) **S117064968**

Part A Recv Date:	Not reported
Part B Recv Date:	Not reported
Generator EPA ID:	NYP004574901
Trans1 EPA ID:	Not reported
Trans2 EPA ID:	Not reported
TSDF ID:	NJD002200046
Waste Code:	Not reported
Quantity:	1200
Units:	G - Gallons (liquids only)* (8.3 pounds)
Number of Containers:	1
Container Type:	TT - Cargo tank, tank trucks
Handling Method:	T Chemical, physical, or biological treatment.
Specific Gravity:	1
Year:	2014
Manifest Tracking Num:	013254850JJK
Import Ind:	N
Export Ind:	N
Discr Quantity Ind:	N
Discr Type Ind:	N
Discr Residue Ind:	N
Discr Partial Reject Ind:	N
Discr Full Reject Ind:	N
Manifest Ref Num:	Not reported
Alt Fac RCRA Id:	Not reported
Alt Fac Sign Date:	Not reported
Mgmt Method Type Code:	H110

---

178 **AMERICAN TRUCK REPAIRS** **NY UST** **U001841386**
2020 EASTERN PARKWAY **NY Spills** **N/A**
BROOKLYN, NY 11207

UST:

Id/Status:	2-600300 / Unregulated/Closed
Program Type:	PBS
Region:	STATE
DEC Region:	2
Expiration Date:	08/25/2008
UTM X:	592519.53856999998
UTM Y:	4503753.5841699997
Site Type:	Retail Gasoline Sales

Affiliation Records:

Site Id:	22283
Affiliation Type:	Facility Owner
Company Name:	MAZALIKO INC.
Contact Type:	Not reported
Contact Name:	Not reported
Address1:	1143 E. 8TH ST.
Address2:	Not reported
City:	BROOKLYN
State:	NY
Zip Code:	11230
Country Code:	001
Phone:	(718) 338-8112
EMail:	Not reported
Fax Number:	Not reported
Modified By:	TRANSLAT
Date Last Modified:	3/4/2004

AMERICAN TRUCK REPAIRS (Continued) **U001841386**

Site Id:	22283
Affiliation Type:	Mail Contact
Company Name:	MAZALIKO INC.
Contact Type:	Not reported
Contact Name:	DAVID ISRAELI
Address1:	1143 EAST 8TH STREET
Address2:	Not reported
City:	BROOKLYN
State:	NY
Zip Code:	11230
Country Code:	001
Phone:	(718) 338-8112
EMail:	Not reported
Fax Number:	Not reported
Modified By:	TRANSLAT
Date Last Modified:	3/4/2004

Site Id:	22283
Affiliation Type:	On-Site Operator
Company Name:	AMERICAN TRUCK REPAIRS
Contact Type:	Not reported
Contact Name:	AMERICAN TRUCK REPAIRS
Address1:	Not reported
Address2:	Not reported
City:	Not reported
State:	NN
Zip Code:	Not reported
Country Code:	001
Phone:	(718) 443-2323
EMail:	Not reported
Fax Number:	Not reported
Modified By:	TRANSLAT
Date Last Modified:	3/4/2004

Site Id:	22283
Affiliation Type:	Emergency Contact
Company Name:	MAZALIKO INC.
Contact Type:	Not reported
Contact Name:	DAVID ISRAELI
Address1:	Not reported
Address2:	Not reported
City:	Not reported
State:	NN
Zip Code:	Not reported
Country Code:	001
Phone:	(646) 879-5527
EMail:	Not reported
Fax Number:	Not reported
Modified By:	TRANSLAT
Date Last Modified:	3/4/2004

Tank Info:

Tank Number:	001
Tank ID:	42065
Tank Status:	Closed - Removed
Material Name:	Closed - Removed

AMERICAN TRUCK REPAIRS (Continued) **U001841386**

Capacity Gallons:	550
Install Date:	08/01/1963
Date Tank Closed:	12/01/1999
Registered:	True
Tank Location:	Underground
Tank Type:	Concrete
Material Code:	0009
Common Name of Substance:	Gasoline
Tightness Test Method:	ZZ
Date Test:	03/01/1990
Next Test Date:	Not reported
Pipe Model:	Not reported
Modified By:	TRANSLAT
Last Modified:	03/04/2004

Equipment Records:

B01 - Tank External Protection - Painted/Asphalt Coating
C02 - Pipe Location - Underground/On-ground
A01 - Tank Internal Protection - Epoxy Liner
D02 - Pipe Type - Galvanized Steel
G00 - Tank Secondary Containment - None
I05 - Overfill - Vent Whistle
J02 - Dispenser - Suction Dispenser
F01 - Pipe External Protection - Painted/Asphalt Coating
H00 - Tank Leak Detection - None

Tank Number:	002
Tank ID:	42066
Tank Status:	Closed - Removed
Material Name:	Closed - Removed
Capacity Gallons:	550
Install Date:	08/01/1963
Date Tank Closed:	12/01/1999
Registered:	True
Tank Location:	Underground
Tank Type:	Concrete
Material Code:	0009
Common Name of Substance:	Gasoline
Tightness Test Method:	ZZ
Date Test:	03/01/1990
Next Test Date:	Not reported
Pipe Model:	Not reported
Modified By:	TRANSLAT
Last Modified:	03/04/2004

Equipment Records:

A01 - Tank Internal Protection - Epoxy Liner
D02 - Pipe Type - Galvanized Steel
G00 - Tank Secondary Containment - None
I05 - Overfill - Vent Whistle
J02 - Dispenser - Suction Dispenser
B01 - Tank External Protection - Painted/Asphalt Coating
C02 - Pipe Location - Underground/On-ground
F01 - Pipe External Protection - Painted/Asphalt Coating
H00 - Tank Leak Detection - None

AMERICAN TRUCK REPAIRS (Continued) **U001841386**

Tank Number:	003
Tank ID:	42067
Tank Status:	Closed - Removed
Material Name:	Closed - Removed
Capacity Gallons:	550
Install Date:	08/01/1963
Date Tank Closed:	12/01/1999
Registered:	True
Tank Location:	Underground
Tank Type:	Concrete
Material Code:	0009
Common Name of Substance:	Gasoline
Tightness Test Method:	ZZ
Date Test:	03/01/1990
Next Test Date:	Not reported
Pipe Model:	Not reported
Modified By:	TRANSLAT
Last Modified:	03/04/2004

Equipment Records:

B01 - Tank External Protection - Painted/Asphalt Coating
C02 - Pipe Location - Underground/On-ground
A01 - Tank Internal Protection - Epoxy Liner
D02 - Pipe Type - Galvanized Steel
G00 - Tank Secondary Containment - None
I05 - Overfill - Vent Whistle
J02 - Dispenser - Suction Dispenser
F01 - Pipe External Protection - Painted/Asphalt Coating
H00 - Tank Leak Detection - None

Tank Number:	004
Tank ID:	42068
Tank Status:	Closed - Removed
Material Name:	Closed - Removed
Capacity Gallons:	550
Install Date:	08/01/1963
Date Tank Closed:	12/01/1999
Registered:	True
Tank Location:	Underground
Tank Type:	Concrete
Material Code:	0009
Common Name of Substance:	Gasoline
Tightness Test Method:	ZZ
Date Test:	03/01/1990
Next Test Date:	Not reported
Pipe Model:	Not reported
Modified By:	TRANSLAT
Last Modified:	03/04/2004

Equipment Records:

A01 - Tank Internal Protection - Epoxy Liner
D02 - Pipe Type - Galvanized Steel
G00 - Tank Secondary Containment - None
I05 - Overfill - Vent Whistle
J02 - Dispenser - Suction Dispenser

AMERICAN TRUCK REPAIRS (Continued) **U001841386**

B01 - Tank External Protection - Painted/Asphalt Coating
C02 - Pipe Location - Underground/On-ground
F01 - Pipe External Protection - Painted/Asphalt Coating
H00 - Tank Leak Detection - None

Tank Number:	005
Tank ID:	42069
Tank Status:	Closed - Removed
Material Name:	Closed - Removed
Capacity Gallons:	550
Install Date:	08/01/1963
Date Tank Closed:	12/01/1999
Registered:	True
Tank Location:	Underground
Tank Type:	Concrete
Material Code:	0009
Common Name of Substance:	Gasoline
Tightness Test Method:	ZZ
Date Test:	03/01/1990
Next Test Date:	Not reported
Pipe Model:	Not reported
Modified By:	TRANSLAT
Last Modified:	03/04/2004

Equipment Records:

A01 - Tank Internal Protection - Epoxy Liner
D02 - Pipe Type - Galvanized Steel
G00 - Tank Secondary Containment - None
I05 - Overfill - Vent Whistle
J02 - Dispenser - Suction Dispenser
B01 - Tank External Protection - Painted/Asphalt Coating
C02 - Pipe Location - Underground/On-ground
F01 - Pipe External Protection - Painted/Asphalt Coating
H00 - Tank Leak Detection - None

Tank Number:	006
Tank ID:	42070
Tank Status:	Closed - Removed
Material Name:	Closed - Removed
Capacity Gallons:	550
Install Date:	08/01/1963
Date Tank Closed:	12/01/1999
Registered:	True
Tank Location:	Underground
Tank Type:	Concrete
Material Code:	0009
Common Name of Substance:	Gasoline
Tightness Test Method:	ZZ
Date Test:	03/01/1990
Next Test Date:	Not reported
Pipe Model:	Not reported
Modified By:	TRANSLAT
Last Modified:	03/04/2004

AMERICAN TRUCK REPAIRS (Continued) **U001841386**

Equipment Records:

A01 - Tank Internal Protection - Epoxy Liner
D02 - Pipe Type - Galvanized Steel
G00 - Tank Secondary Containment - None
I05 - Overfill - Vent Whistle
J02 - Dispenser - Suction Dispenser
B01 - Tank External Protection - Painted/Asphalt Coating
C02 - Pipe Location - Underground/On-ground
F01 - Pipe External Protection - Painted/Asphalt Coating
H00 - Tank Leak Detection - None

Tank Number:	007
Tank ID:	42071
Tank Status:	Closed - Removed
Material Name:	Closed - Removed
Capacity Gallons:	550
Install Date:	08/01/1963
Date Tank Closed:	12/01/1999
Registered:	True
Tank Location:	Underground
Tank Type:	Concrete
Material Code:	0009
Common Name of Substance:	Gasoline

Tightness Test Method:	ZZ
Date Test:	03/01/1990
Next Test Date:	Not reported
Pipe Model:	Not reported
Modified By:	TRANSLAT
Last Modified:	03/04/2004

Equipment Records:

A01 - Tank Internal Protection - Epoxy Liner
D02 - Pipe Type - Galvanized Steel
G00 - Tank Secondary Containment - None
I05 - Overfill - Vent Whistle
J02 - Dispenser - Suction Dispenser
B01 - Tank External Protection - Painted/Asphalt Coating
C02 - Pipe Location - Underground/On-ground
F01 - Pipe External Protection - Painted/Asphalt Coating
H00 - Tank Leak Detection - None

Tank Number:	008
Tank ID:	42072
Tank Status:	Closed - Removed
Material Name:	Closed - Removed
Capacity Gallons:	550
Install Date:	08/01/1963
Date Tank Closed:	12/01/1999
Registered:	True
Tank Location:	Underground
Tank Type:	Concrete
Material Code:	0009
Common Name of Substance:	Gasoline

AMERICAN TRUCK REPAIRS (Continued) **U001841386**

Tightness Test Method: ZZ
Date Test: 03/01/1990
Next Test Date: Not reported
Pipe Model: Not reported
Modified By: TRANSLAT
Last Modified: 03/04/2004

Equipment Records:

A01 - Tank Internal Protection - Epoxy Liner
D02 - Pipe Type - Galvanized Steel
G00 - Tank Secondary Containment - None
I05 - Overfill - Vent Whistle
J02 - Dispenser - Suction Dispenser
B01 - Tank External Protection - Painted/Asphalt Coating
C02 - Pipe Location - Underground/On-ground
F01 - Pipe External Protection - Painted/Asphalt Coating
H00 - Tank Leak Detection - None

SPILLS:

Facility ID: 0206799
Facility Type: ER
DER Facility ID: 216093
Site ID: 265198
DEC Region: 2
Spill Date: 10/1/2002
Spill Number/Closed Date: 0206799 / 10/4/2002
Spill Cause: Human Error
Spill Class: Known release with minimal potential for fire or hazard. DEC Response. Willing Responsible Party. Corrective action taken.
SWIS: 2401
Investigator: TJDEMEO
Referred To: Not reported
Reported to Dept: 10/1/2002
CID: 204
Water Affected: Not reported
Spill Source: Gasoline Station or other PBS Facility
Spill Notifier: Responsible Party
Cleanup Ceased: Not reported
Cleanup Meets Std: False
Last Inspection: Not reported
Recommended Penalty: False
UST Trust: False
Remediation Phase: 0
Date Entered In Computer: 10/1/2002
Spill Record Last Update: 11/25/2002
Spiller Name: RUSS MAGLIO
Spiller Company: 2020 EASTERN PARKWAY
Spiller Address: 2020 EASTERN PARKWAY
Spiller City,St,Zip: BROOKLYN, NY
Spiller Company: 001
Contact Name: RUSS MAGLIO
Contact Phone: (718) 354-4136
DEC Memo: Prior to Sept, 2004 data translation this spill Lead_DEC Field was "DEMEO"10/4/02 TJDSite inspected 10/3. Location is a former gas station now operated as a truck repair garage. Current business on site isA & N Brake and Clutch (owner:Alon Yemini 718-443-2323) which has been operating on site for one month. Several minor petroleum

AMERICAN TRUCK REPAIRS (Continued) **U001841386**

spills were noted both inside and ouside of building, owner immediately dispatched employees to clean up spills on concrete/aphalt using absorbents. Clean-up completed while inpection was conducted.Buried waste oil tank of unknown capacity was identified on site, owner was unable to produce a PBS registation for this tank and was directed to empty tank and obtain registration from DEC.Database search revealed a total of (8) gasoline UST's exist on site an are of unknown status. PBS records (2-600300) indicate registration expired 8/29/96. Last tank tests were performed in 1990 on these tanks. Surface spill closed. Out of compliance tanks referred to PBS for follow-up. FAX 443-2422.

Remarks: OLD GAS STATION - NOW DOING REPAIRS - POSSIBLY DUMPING USED OILETC*****NRC # 624474******CALLER WANTED TO BE ANNOYMOUS NAME-HAYDEE IRIZARRI PHONE 718-9190566

Material:

Site ID:	265198
Operable Unit ID:	858563
Operable Unit:	01
Material ID:	517394
Material Code:	0064A
Material Name:	UNKNOWN MATERIAL
Case No.:	Not reported
Material FA:	Other
Quantity:	0
Units:	Gallons
Recovered:	No
Resource Affected:	Not reported
Oxygenate:	False

Tank Test:

---

178 **BROADWAY AND EASTERN PARKWAY** **NY Spills** **S109374051**
BROADWAY AND EASTERN PARKWAY **N/A**
BROOKLYNN, NY

SPILLS:

Facility ID:	0809616
Facility Type:	ER
DER Facility ID:	356356
Site ID:	407099
DEC Region:	2
Spill Date:	11/25/2008
Spill Number/Closed Date:	0809616 / 11/26/2008
Spill Cause:	Equipment Failure
Spill Class:	Not reported
SWIS:	2401
Investigator:	jbvought
Referred To:	Not reported
Reported to Dept:	11/25/2008
CID:	Not reported
Water Affected:	Not reported
Spill Source:	Commercial Vehicle
Spill Notifier:	Responsible Party
Cleanup Ceased:	Not reported
Cleanup Meets Std:	False
Last Inspection:	Not reported

BROADWAY AND EASTERN PARKWAY (Continued) **S109374051**

Recommended Penalty:	False
UST Trust:	False
Remediation Phase:	0
Date Entered In Computer:	11/25/2008
Spill Record Last Update:	11/26/2008
Spiller Name:	Not reported
Spiller Company:	NYS TRANSIT #8700 BUS
Spiller Address:	Not reported
Spiller City,St,Zip:	NY
Spiller Company:	999
Contact Name:	JENNIFER WUOTINEN
Contact Phone:	(646) 252-5777
DEC Memo:	11/26/08-Vought-Off hours responder. Called Jennifer Woutinen(NYCT) (646)252-5777 and spoke to Christina. One gallon of engine oil went into sewer and DEP notfied and spill cleaned using speedy dry. Spill closed by Vought.
Remarks:	Not reported

Material:

Site ID:	407099
Operable Unit ID:	1163658
Operable Unit:	01
Material ID:	2155002
Material Code:	0015
Material Name:	Motor Oil
Case No.:	Not reported
Material FA:	Petroleum
Quantity:	1
Units:	Gallons
Recovered:	Not reported
Resource Affected:	Not reported
Oxygenate:	False

Tank Test:

---

178 **TM 708** **NY Spills** **S104193229**
EASTERN PKWY / BROADWAY **N/A**
BROOKLYN, NY

SPILLS:

Facility ID:	9904943
Facility Type:	ER
DER Facility ID:	162941
Site ID:	195571
DEC Region:	2
Spill Date:	7/26/1999
Spill Number/Closed Date:	9904943 / 10/21/1999
Spill Cause:	Equipment Failure
Spill Class:	Known release with minimal potential for fire or hazard. DEC Response. Willing Responsible Party. Corrective action taken.
SWIS:	2401
Investigator:	JHOCONNE
Referred To:	Not reported
Reported to Dept:	7/26/1999
CID:	382
Water Affected:	Not reported
Spill Source:	Commercial/Industrial

TM 708 (Continued) **S104193229**

Spill Notifier:	Responsible Party
Cleanup Ceased:	Not reported
Cleanup Meets Std:	False
Last Inspection:	Not reported
Recommended Penalty:	False
UST Trust:	False
Remediation Phase:	0
Date Entered In Computer:	7/26/1999
Spill Record Last Update:	6/6/2000
Spiller Name:	STEVEN CRIBBIN
Spiller Company:	CON EDISON
Spiller Address:	4 IRVING PL
Spiller City,St,Zip:	MANHATTAN, NY 10003
Spiller Company:	001
Contact Name:	STEVEN CRIBBIN
Contact Phone:	(212) 580-8576
DEC Memo:	Prior to Sept, 2004 data translation this spill Lead_DEC Field was "O'CONNELL"Con ed e2mis notes:15 gallons of oil that he visually sees leaking from the top of the transf (on fdr 5B25) on 200 gallons of water. He found oil while he was going to make repairs on transf. He took a sample from source of transf. Will start cleanup as 50-499ppm due to the amount of oil. HIstorical record of pcb of transf is 10 ppm. Transf was installe din 1976 and it has a record of pcb (10 ppm). DEP Stanley Baldwin on location. 1255 hrs. Feeder will not be off the system until weds when load is lower to allow access, providing pcb is <50 ppm, envir mgr. Ron James showed him vault was full of sludge and dirt, therefore very little likelyhood if there is a drain for liquids to get in. He agreed and left location at 1415 hrs. Jane O'Connell N.Y.S. D.E.C. on loc. She requests a copy of the lab report faxed to her upon receipt. Sucked up all visible oil in structure. Put oil absorbant down to contain any future puddeling. This structure has 3 1/2 feet of dirt in it. Lab results returned <1ppm. Transformer drained (265 gals. of oil) sump found cemented and network side of structure cleaned 100% with slix. Tag remains pending removal of transformer. <1.0ppm cleanup complete and tag removed. Incident is closed.
Remarks:	TRANSFORMER IS LEAKING ONTO 200 GALS OF WATER,CONTAINED IN MANHOLE. LABS WERE TAKEN FOR PPM CONTENT. CON ED 126-822

Material:

Site ID:	195571
Operable Unit ID:	1083587
Operable Unit:	01
Material ID:	301262
Material Code:	0020A
Material Name:	TRANSFORMER OIL
Case No.:	Not reported
Material FA:	Petroleum
Quantity:	15
Units:	Gallons
Recovered:	No
Resource Affected:	Not reported
Oxygenate:	False

Tank Test:

179 **228 HULL ST** **NY LTANKS** **S102673365**
228 HULL ST **N/A**
BROOKLYN, NY

LTANKS:

Site ID:	207681
Spill Number/Closed Date:	9600752 / 12/15/2003
Spill Date:	4/16/1996
Spill Cause:	Tank Overfill
Spill Source:	Private Dwelling
Spill Class:	Known release with minimal potential for fire or hazard. DEC Response. Willing Responsible Party. Corrective action taken.
Cleanup Ceased:	Not reported
Cleanup Meets Standard:	False
SWIS:	2401
Investigator:	RWAUSTIN
Referred To:	Not reported
Reported to Dept:	4/16/1996
CID:	349
Water Affected:	Not reported
Spill Notifier:	Affected Persons
Last Inspection:	Not reported
Recommended Penalty:	False
UST Involvement:	False
Remediation Phase:	0
Date Entered In Computer:	4/16/1996
Spill Record Last Update:	12/15/2003
Spiller Name:	Not reported
Spiller Company:	HPD
Spiller Address:	230 HULL ST
Spiller City,St,Zip:	BROOKLYN, NY
Spiller County:	001
Spiller Contact:	ANNA CHAMBERS
Spiller Phone:	(718) 385-2076
Spiller Extention:	Not reported
DEC Region:	2
DER Facility ID:	172329
DEC Memo:	Prior to Sept, 2004 data translation this spill Lead_DEC Field was "AUSTIN"12/15/03 - AUSTIN - UNCONFIRMED REPORT OF SURF. SPILL AT FILL BOX ALMOST 8 YRS. AGO - CLOSED - ORIG. ASSIGNED TO SIGONA - END
Remarks:	Caller states the oil co spills each week a delivery is made - also strong odor of oil

Material:

Site ID:	207681
Operable Unit ID:	1032194
Operable Unit:	01
Material ID:	354149
Material Code:	0001A
Material Name:	#2 Fuel Oil
Case No.:	Not reported
Material FA:	Petroleum
Quantity:	0
Units:	Gallons
Recovered:	No
Resource Affected:	Not reported
Oxygenate:	False

228 HULL ST (Continued) **S102673365**

Tank Test:

---

180 **MATHEW LAMP SHADE CORP** **RCRA NonGen / NLR** **1000241219**
29-32 FULTON ST **FINDS** **NYD003953759**
BROOKLYN, NY 11207 **NY MANIFEST**

RCRA NonGen / NLR:

Date form received by agency:	01/01/2007
Facility name:	MATHEW LAMP SHADE CORP
Facility address:	29-32 FULTON ST BROOKLYN, NY 11207
EPA ID:	NYD003953759
Mailing address:	FULTON ST BROOKLYN, NY 11207
Contact:	Not reported
Contact address:	FULTON ST BROOKLYN, NY 11207
Contact country:	US
Contact telephone:	Not reported
Contact email:	Not reported
EPA Region:	02
Classification:	Non-Generator
Description:	Handler: Non-Generators do not presently generate hazardous waste

Owner/Operator Summary:

Owner/operator name:	MATHEW LAMP SHADE CORP
Owner/operator address:	NOT REQUIRED NOT REQUIRED, WY 99999
Owner/operator country:	US
Owner/operator telephone:	(212) 555-1212
Legal status:	Private
Owner/Operator Type:	Operator
Owner/Op start date:	Not reported
Owner/Op end date:	Not reported

Owner/operator name:	MATHEW LAMP SHADE CORP
Owner/operator address:	NOT REQUIRED NOT REQUIRED, WY 99999
Owner/operator country:	US
Owner/operator telephone:	(212) 555-1212
Legal status:	Private
Owner/Operator Type:	Owner
Owner/Op start date:	Not reported
Owner/Op end date:	Not reported

Handler Activities Summary:

U.S. importer of hazardous waste:	No
Mixed waste (haz. and radioactive):	No
Recycler of hazardous waste:	No
Transporter of hazardous waste:	No
Treater, storer or disposer of HW:	No
Underground injection activity:	No
On-site burner exemption:	No
Furnace exemption:	No
Used oil fuel burner:	No

MATHEW LAMP SHADE CORP (Continued) **1000241219**

Used oil processor: No
User oil refiner: No
Used oil fuel marketer to burner: No
Used oil Specification marketer: No
Used oil transfer facility: No
Used oil transporter: No

Historical Generators:
Date form received by agency: 01/01/2006
Site name: MATHEW LAMP SHADE CORP
Classification: Not a generator, verified

Date form received by agency: 03/30/1995
Site name: MATHEW LAMP SHADE CORP
Classification: Unverified

Date form received by agency: 09/02/1988
Site name: MATHEW LAMP SHADE CORP
Classification: Large Quantity Generator

Hazardous Waste Summary:
Waste code: NONE
Waste name: None

Waste code: D001
Waste name: IGNITABLE HAZARDOUS WASTES ARE THOSE WASTES WHICH HAVE A FLASHPOINT OF LESS THAN 140 DEGREES FAHRENHEIT AS DETERMINED BY A PENSKY-MARTENS CLOSED CUP FLASH POINT TESTER. ANOTHER METHOD OF DETERMINING THE FLASH POINT OF A WASTE IS TO REVIEW THE MATERIAL SAFETY DATA SHEET, WHICH CAN BE OBTAINED FROM THE MANUFACTURER OR DISTRIBUTOR OF THE MATERIAL. LACQUER THINNER IS AN EXAMPLE OF A COMMONLY USED SOLVENT WHICH WOULD BE CONSIDERED AS IGNITABLE HAZARDOUS WASTE.

Waste code: F003
Waste name: THE FOLLOWING SPENT NON-HALOGENATED SOLVENTS: XYLENE, ACETONE, ETHYL ACETATE, ETHYL BENZENE, ETHYL ETHER, METHYL ISOBUTYL KETONE, N-BUTYL ALCOHOL, CYCLOHEXANONE, AND METHANOL; ALL SPENT SOLVENT MIXTURES/BLENDS CONTAINING, BEFORE USE, ONLY THE ABOVE SPENT NON-HALOGENATED SOLVENTS; AND ALL SPENT SOLVENT MIXTURES/BLENDS CONTAINING, BEFORE USE, ONE OR MORE OF THE ABOVE NON-HALOGENATED SOLVENTS, AND, A TOTAL OF TEN PERCENT OR MORE (BY VOLUME) OF ONE OR MORE OF THOSE SOLVENTS LISTED IN F001, F002, F004, AND F005, AND STILL BOTTOMS FROM THE RECOVERY OF THESE SPENT SOLVENTS AND SPENT SOLVENT MIXTURES.

Waste code: F005
Waste name: THE FOLLOWING SPENT NON-HALOGENATED SOLVENTS: TOLUENE, METHYL ETHYL KETONE, CARBON DISULFIDE, ISOBUTANOL, PYRIDINE, BENZENE, 2-ETHOXYETHANOL, AND 2-NITROPROPANE; ALL SPENT SOLVENT MIXTURES/BLENDS CONTAINING, BEFORE USE, A TOTAL OF TEN PERCENT OR MORE (BY VOLUME) OF ONE OR MORE OF THE ABOVE NON-HALOGENATED SOLVENTS OR THOSE SOLVENTS LISTED IN F001, F002, OR F004; AND STILL BOTTOMS FROM THE RECOVERY OF THESE SPENT SOLVENTS AND SPENT SOLVENT MIXTURES.

Violation Status: No violations found

MATHEW LAMP SHADE CORP (Continued) **1000241219**

FINDS:

Registry ID: 110004342211

Environmental Interest/Information System
RCRAInfo is a national information system that supports the Resource Conservation and Recovery Act (RCRA) program through the tracking of events and activities related to facilities that generate, transport, and treat, store, or dispose of hazardous waste. RCRAInfo allows RCRA program staff to track the notification, permit, compliance, and corrective action activities required under RCRA.

NY MANIFEST:
EPA ID: NYD003953759
Country: USA

Mailing Info:
Name: MATHEW LAMP SHADE CORP
Contact: MATHEW LAMP SHADE CORP
Address: 29-32 FULTON STREET
City/State/Zip: BROOKLYN, NY 11207
Country: USA
Phone: 718-647-6552

Manifest:

Document ID: NYA7797735
Manifest Status: Completed after the designated time period for a TSDF to get a copy to the DEC
Trans1 State ID: 000000000
Trans2 State ID: 000000000
Generator Ship Date: 09/27/1988
Trans1 Recv Date: 09/27/1988
Trans2 Recv Date: / /
TSD Site Recv Date: 09/27/1988
Part A Recv Date: 11/07/1988
Part B Recv Date: 10/18/1988
Generator EPA ID: NYD003953759
Trans1 EPA ID: NYD000824334
Trans2 EPA ID: Not reported
TSDF ID: NYD000824334
Waste Code: F005 - UNKNOWN
Quantity: 00110
Units: G - Gallons (liquids only)* (8.3 pounds)
Number of Containers: 002
Container Type: DM - Metal drums, barrels
Handling Method: B Incineration, heat recovery, burning.
Specific Gravity: 100
Year: 1988

180 **2653 TRANSFORMER VAULT** **NY Spills** **S110487636**
ASHFORT AND FULTON ST **N/A**
BROOKLYN, NY

SPILLS:

Facility ID:	1004409
Facility Type:	ER
DER Facility ID:	392654
Site ID:	437684
DEC Region:	2
Spill Date:	7/20/2010
Spill Number/Closed Date:	1004409 / 8/25/2010
Spill Cause:	Equipment Failure
Spill Class:	Known release with minimal potential for fire or hazard. DEC Response. Willing Responsible Party. Corrective action taken.
SWIS:	2401
Investigator:	RWAUSTIN
Referred To:	Not reported
Reported to Dept:	7/20/2010
CID:	Not reported
Water Affected:	Not reported
Spill Source:	Commercial/Industrial
Spill Notifier:	Responsible Party
Cleanup Ceased:	Not reported
Cleanup Meets Std:	False
Last Inspection:	Not reported
Recommended Penalty:	False
UST Trust:	False
Remediation Phase:	0
Date Entered In Computer:	7/20/2010
Spill Record Last Update:	8/25/2010
Spiller Name:	Not reported
Spiller Company:	Not reported
Spiller Address:	Not reported
Spiller City,St,Zip:	Not reported
Spiller Company:	Not reported
Contact Name:	ERT
Contact Phone:	(212) 580-8383
DEC Memo:	8/25/10 - Austin - Leak of 1 quart found when transformer was pressure tested - Unit replaced - Con Ed contained and cleaned up spill - see eDocs for more info - spill closed - end
Remarks:	250 water to 1 quart of to in manhole. Clean up pending de engerizing

Material:

Site ID:	437684
Operable Unit ID:	1188351
Operable Unit:	01
Material ID:	2183271
Material Code:	0020A
Material Name:	TRANSFORMER OIL
Case No.:	Not reported
Material FA:	Petroleum
Quantity:	0.25
Units:	Not reported
Recovered:	Not reported
Resource Affected:	Not reported
Oxygenate:	False
Site ID:	437684
Operable Unit ID:	1188351
Operable Unit:	01

2653 TRANSFORMER VAULT (Continued) **S110487636**

Material ID: 2183272
Material Code: 9999
Material Name: Other - water
Case No.: Not reported
Material FA: Other
Quantity: 250
Units: Gallons
Recovered: Not reported
Resource Affected: Not reported
Oxygenate: False

Tank Test:

---

180 **EDR US Hist Auto Stat** **1015394993**
2933 FULTON ST **N/A**
BROOKLYN, NY 11207

EDR Historical Auto Stations:
Name: NYC STAR LIMOUSINE & CAR SERVICE COR
Year: 2011
Address: 2933 FULTON ST

Name: NYC STAR LIMOUSINE & CAR SERVICE COR
Year: 2012
Address: 2933 FULTON ST

---

180 **CON EDISON** **NY MANIFEST** **S112210208**
FULTON ST & ASHFORD ST **N/A**
BROOKLYN, NY 11201

NY MANIFEST:
EPA ID: NYP004263745
Country: USA

Mailing Info:
Name: CON EDISON
Contact: TOM TEELING
Address: 4 IRVING PLACE - 15TH FLOOR
City/State/Zip: NEW YORK, NY 10003
Country: USA
Phone: 212-460-3770

Manifest:

Document ID: Not reported
Manifest Status: Not reported
Trans1 State ID: NJD003812047
Trans2 State ID: Not reported
Generator Ship Date: 08/17/2012
Trans1 Recv Date: 08/17/2012
Trans2 Recv Date: Not reported
TSD Site Recv Date: 08/23/2012
Part A Recv Date: Not reported
Part B Recv Date: Not reported
Generator EPA ID: NYP004263745

CON EDISON (Continued) **S112210208**

Trans1 EPA ID:	Not reported
Trans2 EPA ID:	Not reported
TSDF ID:	NJD991291105
Waste Code:	Not reported
Quantity:	250.0
Units:	G - Gallons (liquids only)* (8.3 pounds)
Number of Containers:	1.0
Container Type:	TT - Cargo tank, tank trucks
Handling Method:	T Chemical, physical, or biological treatment.
Specific Gravity:	1.0
Year:	2012
Manifest Tracking Num:	001674770GBF
Import Ind:	N
Export Ind:	N
Discr Quantity Ind:	N
Discr Type Ind:	N
Discr Residue Ind:	N
Discr Partial Reject Ind:	N
Discr Full Reject Ind:	N
Manifest Ref Num:	Not reported
Alt Fac RCRA Id:	Not reported
Alt Fac Sign Date:	Not reported
Mgmt Method Type Code:	H141

---

180 **2942 FULTON STREET** **NY LTANKS** **S102672684**
2942 FULTON STREET **N/A**
BROOKLYN, NY

LTANKS:

Site ID:	256827
Spill Number/Closed Date:	9411155 / 11/21/1994
Spill Date:	11/21/1994
Spill Cause:	Tank Overfill
Spill Source:	Commercial/Industrial
Spill Class:	Known release with minimal potential for fire or hazard. DEC Response. Willing Responsible Party. Corrective action taken.
Cleanup Ceased:	11/21/1994
Cleanup Meets Standard:	True
SWIS:	2401
Investigator:	KSTANG
Referred To:	Not reported
Reported to Dept:	11/21/1994
CID:	Not reported
Water Affected:	Not reported
Spill Notifier:	Responsible Party
Last Inspection:	Not reported
Recommended Penalty:	False
UST Involvement:	False
Remediation Phase:	0
Date Entered In Computer:	12/13/1994
Spill Record Last Update:	9/30/2004
Spiller Name:	Not reported
Spiller Company:	UNKNOWN
Spiller Address:	Not reported
Spiller City,St,Zip:	NY
Spiller County:	999
Spiller Contact:	Not reported
Spiller Phone:	Not reported

2942 FULTON STREET (Continued) **S102672684**

Spiller Extention:	Not reported
DEC Region:	2
DER Facility ID:	210310
DEC Memo:	Prior to Sept, 2004 data translation this spill Lead_DEC Field was "TANG"
Remarks:	TANK WAS FULL WHEN DELIVERY ATTEMPTED-OIL SPILLED ON SIDEWALK. NO STORM DRAIN

Material:

Site ID:	256827
Operable Unit ID:	1009020
Operable Unit:	01
Material ID:	377017
Material Code:	0001A
Material Name:	#2 Fuel Oil
Case No.:	Not reported
Material FA:	Petroleum
Quantity:	1
Units:	Gallons
Recovered:	No
Resource Affected:	Not reported
Oxygenate:	False

Tank Test:

Site ID:	190755
Spill Number/Closed Date:	9411203 / 11/22/1994
Spill Date:	11/21/1994
Spill Cause:	Tank Overfill
Spill Source:	Private Dwelling
Spill Class:	Known release with minimal potential for fire or hazard. DEC Response. Willing Responsible Party. Corrective action taken.
Cleanup Ceased:	11/22/1994
Cleanup Meets Standard:	True
SWIS:	2401
Investigator:	KSTANG
Referred To:	Not reported
Reported to Dept:	11/21/1994
CID:	Not reported
Water Affected:	Not reported
Spill Notifier:	Affected Persons
Last Inspection:	Not reported
Recommended Penalty:	False
UST Involvement:	False
Remediation Phase:	0
Date Entered In Computer:	12/13/1994
Spill Record Last Update:	9/30/2004
Spiller Name:	Not reported
Spiller Company:	BAERENKLAU OIL
Spiller Address:	Not reported
Spiller City,St,Zip:	ZZ
Spiller County:	001
Spiller Contact:	Not reported
Spiller Phone:	Not reported
Spiller Extention:	Not reported

2942 FULTON STREET (Continued) **S102672684**

DEC Region: 2
DER Facility ID: 210310
DEC Memo: Prior to Sept, 2004 data translation this spill Lead_DEC Field was "TANG"
Remarks: WHEN THE DRIVER MADE THE DELIVERY HE FILLED TANK TOO FULL & IT SPILLED ONTO CONCRETE FLOOR- SPEEDY DRY USED TO CLEANUP-NO CALL BACK

Material:
Site ID: 190755
Operable Unit ID: 1005020
Operable Unit: 01
Material ID: 377065
Material Code: 0001A
Material Name: #2 Fuel Oil
Case No.: Not reported
Material FA: Petroleum
Quantity: 2
Units: Gallons
Recovered: No
Resource Affected: Not reported
Oxygenate: False

Tank Test:

---

180 **29-44 FULTON ST.** **NY Spills** **S102147677**
29-44 FULTON ST **N/A**
BROOKLYN, NY

SPILLS:
Facility ID: 9312753
Facility Type: ER
DER Facility ID: 128327
Site ID: 150989
DEC Region: 2
Spill Date: 1/29/1994
Spill Number/Closed Date: 9312753 / 1/31/1994
Spill Cause: Human Error
Spill Class: Known release with minimal potential for fire or hazard. DEC Response. Willing Responsible Party. Corrective action taken.
SWIS: 2401
Investigator: ADZHITOM
Referred To: Not reported
Reported to Dept: 1/29/1994
CID: Not reported
Water Affected: Not reported
Spill Source: Private Dwelling
Spill Notifier: Responsible Party
Cleanup Ceased: 1/31/1994
Cleanup Meets Std: True
Last Inspection: Not reported
Recommended Penalty: False
UST Trust: False
Remediation Phase: 0
Date Entered In Computer: 2/10/1994
Spill Record Last Update: 9/30/2004
Spiller Name: Not reported

29-44 FULTON ST. (Continued) **S102147677**

Spiller Company:	BAERENKLAU
Spiller Address:	740 JAMAICA AVENUE
Spiller City,St,Zip:	BROOKLYN, N.Y 11208, NY 11208
Spiller Company:	001
Contact Name:	Not reported
Contact Phone:	Not reported
DEC Memo:	Prior to Sept, 2004 data translation this spill Lead_DEC Field was "ALEX Z."
Remarks:	DRIVER OVERFILLED THE TANK - RP CLEANED UP THE SPILL - NO CALL BACK REQUIRED.

Material:

Site ID:	150989
Operable Unit ID:	994717
Operable Unit:	01
Material ID:	388170
Material Code:	0001A
Material Name:	#2 Fuel Oil
Case No.:	Not reported
Material FA:	Petroleum
Quantity:	1
Units:	Gallons
Recovered:	No
Resource Affected:	Not reported
Oxygenate:	False

Tank Test:

---

180 **EDR US Hist Cleaners** **1015036217**

2948 FULTON ST **N/A**
BROOKLYN, NY 11207

EDR Historical Cleaners:

Name:	NEW CLEVELAND CLEANERS
Year:	2001
Address:	2948 FULTON ST
Name:	THE NEW CLEVELAND CLEANERS
Year:	2005
Address:	2948 FULTON ST
Name:	THE NEW CLEVELAND CLEANERS
Year:	2006
Address:	2948 FULTON ST
Name:	NEW VIDA CLEANER
Year:	2006
Address:	2948 FULTON ST
Name:	NEW VIDA CLEANER
Year:	2007
Address:	2948 FULTON ST
Name:	THE NEW CLEVELAND CLEANERS
Year:	2007
Address:	2948 FULTON ST

(Continued) **1015036217**

Name: NEW CLEVELAND CLEANERS THE
Year: 2008
Address: 2948 FULTON ST

Name: NEW CLEVELAND CLEANERS
Year: 2010
Address: 2948 FULTON ST

Name: THE NEW CLEVELAND CLEANERS
Year: 2011
Address: 2948 FULTON ST

Name: THE NEW CLEVELAND CLEANERS
Year: 2012
Address: 2948 FULTON ST

---

180 **CLEVELAND CLEANERS** **RCRA NonGen / NLR** **1004758579**
2948 FULTON ST **NY DRYCLEANERS** **NYD987009719**
BROOKLYN, NY 11207 **US AIRS**

RCRA NonGen / NLR:
Date form received by agency: 01/01/2007
Facility name: CLEVELAND CLEANERS
Facility address: 2948 FULTON ST
BROOKLYN, NY 11207
EPA ID: NYD987009719
Mailing address: FULTON ST
BROOKLYN, NY 11207
Contact: JUAN GUILLEN
Contact address: FULTON ST
BROOKLYN, NY 11207
Contact country: US
Contact telephone: (718) 235-8659
Contact email: Not reported
EPA Region: 02
Classification: Non-Generator
Description: Handler: Non-Generators do not presently generate hazardous waste

Owner/Operator Summary:
Owner/operator name: JUAN GUILLEN
Owner/operator address: 2948 FULTON ST
BROOKLYN, NY 11207
Owner/operator country: US
Owner/operator telephone: (718) 235-8659
Legal status: Private
Owner/Operator Type: Operator
Owner/Op start date: Not reported
Owner/Op end date: Not reported

Owner/operator name: JUAN GUILLEN
Owner/operator address: 2948 FULTON ST
BROOKLYN, NY 11207
Owner/operator country: US
Owner/operator telephone: (718) 235-8659
Legal status: Private
Owner/Operator Type: Owner
Owner/Op start date: Not reported

CLEVELAND CLEANERS (Continued) **1004758579**

Owner/Op end date: Not reported

Handler Activities Summary:
U.S. importer of hazardous waste: No
Mixed waste (haz. and radioactive): No
Recycler of hazardous waste: No
Transporter of hazardous waste: No
Treater, storer or disposer of HW: No
Underground injection activity: No
On-site burner exemption: No
Furnace exemption: No
Used oil fuel burner: No
Used oil processor: No
User oil refiner: No
Used oil fuel marketer to burner: No
Used oil Specification marketer: No
Used oil transfer facility: No
Used oil transporter: No

Historical Generators:
Date form received by agency: 01/01/2006
Site name: CLEVELAND CLEANERS
Classification: Not a generator, verified

Date form received by agency: 07/28/1992
Site name: CLEVELAND CLEANERS
Classification: Conditionally Exempt Small Quantity Generator

Hazardous Waste Summary:
Waste code: D000
Waste name: Not Defined

Waste code: F002
Waste name: THE FOLLOWING SPENT HALOGENATED SOLVENTS: TETRACHLOROETHYLENE, METHYLENE CHLORIDE, TRICHLOROETHYLENE, 1,1,1-TRICHLOROETHANE, CHLOROBENZENE, 1,1,2-TRICHLORO-1,2,2-TRIFLUOROETHANE, ORTHO-DICHLOROBENZENE, TRICHLOROFLUOROMETHANE, AND 1,1,2-TRICHLOROETHANE; ALL SPENT SOLVENT MIXTURES/BLENDS CONTAINING, BEFORE USE, A TOTAL OF TEN PERCENT OR MORE (BY VOLUME) OF ONE OR MORE OF THE ABOVE HALOGENATED SOLVENTS OR THOSE LISTED IN F001, F004, OR F005, AND STILL BOTTOMS FROM THE RECOVERY OF THESE SPENT SOLVENTS AND SPENT SOLVENT MIXTURES.

Violation Status: No violations found

DRYCLEANERS:
Facility ID: 2-6105-00580
Phone Number: 718-647-1785
Region: Not reported
Registration Effective Date: 6/30/2003 11:42:31:983
Inspection Date: 07MAY29
Install Date: -/03
Drop Shop: Not reported
Shutdown: Not reported
Alternate Solvent: Not reported
Current Business: Not reported

CLEVELAND CLEANERS (Continued) **1004758579**

AIRS (AFS):

Compliance and Violation Data Major Sources:

EPA plant ID:	110004493138
Plant name:	CLEVELAND M CLEANERS
Plant address:	2948 FULTON ST BROOKLYN, NY 112072724
County:	KINGS
Region code:	02
Dunn & Bradst #:	Not reported
Air quality cntrl region:	043
Sic code:	7216
Sic code desc:	DRYCLEANING PLANTS, EXCEPT RUG
North Am. industrial classf:	812320
NAIC code description:	Drycleaning and Laundry Services (except Coin-Operated)
Default compliance status:	IN COMPLIANCE WITH PROCEDURAL REQUIREMENTS
Default classification:	POTENTIAL EMISSIONS ARE BELOW ALL APPLICABLE MAJOR SOURCE THRESHOLDS IF AND ONLY IF THE SOURCE COMPLIES WITH FEDERALLY ENFORCEABLE REGULATIONS OR LIMITATIONS.
Govt facility:	ALL OTHER FACILITIES NOT OWNED OR OPERATED BY A FEDERAL, STATE, OR LOCAL GOVERNMENT
Current HPV:	Not reported

---

180 **CLEVELAND CLEANERS** **FINDS** **1016060530**
2948 FULTON ST **N/A**
BROOKLYN, NY 11207

FINDS:

Registry ID: 110004493138

Environmental Interest/Information System

AFS (Aerometric Information Retrieval System (AIRS) Facility Subsystem) replaces the former Compliance Data System (CDS), the National Emission Data System (NEDS), and the Storage and Retrieval of Aerometric Data (SAROAD). AIRS is the national repository for information concerning airborne pollution in the United States. AFS is used to track emissions and compliance data from industrial plants. AFS data are utilized by states to prepare State Implementation Plans to comply with regulatory programs and by EPA as an input for the estimation of total national emissions. AFS is undergoing a major redesign to support facility operating permits required under Title V of the Clean Air Act.

RCRAInfo is a national information system that supports the Resource Conservation and Recovery Act (RCRA) program through the tracking of events and activities related to facilities that generate, transport, and treat, store, or dispose of hazardous waste. RCRAInfo allows RCRA program staff to track the notification, permit, compliance, and corrective action activities required under RCRA.

FIS (New York - Facility Information System) is New York's Department of Environmental Conservation (DEC) information system for tracking environmental facility information found across the State.

180 **EDR US Hist Cleaners** **1015036308**
2951 FULTON ST **N/A**
BROOKLYN, NY 11207

EDR Historical Cleaners:

Name:	NEW YORK LAUNDROMAT INCORPORATED
Year:	1999
Address:	2951 FULTON ST
Name:	LAUNDRY MAX CORP
Year:	2003
Address:	2951 FULTON ST
Name:	NEW YORK LAUNDROMAT INC
Year:	2005
Address:	2951 FULTON ST
Name:	LAUNDRY MAX CORP
Year:	2006
Address:	2951 FULTON ST
Name:	NEW YORK LAUNDROMAT INC
Year:	2006
Address:	2951 FULTON ST
Name:	LAUNDRY MAX CORP
Year:	2007
Address:	2951 FULTON ST
Name:	NEW YORK LAUNDROMAT INC
Year:	2007
Address:	2951 FULTON ST
Name:	LAUNDRY MAX CORP
Year:	2008
Address:	2951 FULTON ST
Name:	LAUNDRY MAX CORP
Year:	2009
Address:	2951 FULTON ST
Name:	NEW YORK LAUNDROMAT INC
Year:	2009
Address:	2951 FULTON ST
Name:	LAUNDRY MAX CORP
Year:	2010
Address:	2951 FULTON ST
Name:	LAUNDRY MAX CORP
Year:	2011
Address:	2951 FULTON ST
Name:	LAUNDRY MAX CORP
Year:	2012
Address:	2951 FULTON ST

180 | **EDR US Hist Auto Stat** | **1015396190** | **N/A**

2958 FULTON ST
BROOKLYN, NY 11207

EDR Historical Auto Stations:

Name:	IVETTE CAR SERVICE CORP
Year:	2011
Address:	2958 FULTON ST
Name:	IVETTE CAR SERVICE CORP
Year:	2012
Address:	2958 FULTON ST

---

180 **MTA NYCT - CLEVELAND ST STA - JMZ LINE** | **RCRA-SQG** | **1007990573**
CLEVELAND & FULTON ST | **NY MANIFEST** | **NYR000130930**
BROOKLYN, NY 11208

RCRA-SQG:

Date form received by agency:	01/01/2007
Facility name:	MTA NYCT - CLEVELAND ST STA - JMZ LINE
Facility address:	CLEVELAND & FULTON ST BROOKLYN, NY 11208
EPA ID:	NYR000130930
Mailing address:	BROADAY - 2ND FLOOR NEW YORK, NY 10004
Contact:	THOMAS A ABDALLAH
Contact address:	BROADAY - 2ND FLOOR NEW YORK, NY 10004
Contact country:	US
Contact telephone:	(646) 252-3500
Contact email:	Not reported
EPA Region:	02
Classification:	Small Small Quantity Generator
Description:	Handler: generates more than 100 and less than 1000 kg of hazardous waste during any calendar month and accumulates less than 6000 kg of hazardous waste at any time; or generates 100 kg or less of hazardous waste during any calendar month, and accumulates more than 1000 kg of hazardous waste at any time

Owner/Operator Summary:

Owner/operator name:	NO NAME FOUND
Owner/operator address:	Not reported Not reported
Owner/operator country:	US
Owner/operator telephone:	Not reported
Legal status:	State
Owner/Operator Type:	Operator
Owner/Op start date:	03/01/1968
Owner/Op end date:	Not reported
Owner/operator name:	NO NAME FOUND
Owner/operator address:	Not reported Not reported
Owner/operator country:	US
Owner/operator telephone:	Not reported
Legal status:	State
Owner/Operator Type:	Owner
Owner/Op start date:	03/01/1968
Owner/Op end date:	Not reported

MTA NYCT - CLEVELAND ST STA - JMZ LINE (Continued) **1007990573**

Handler Activities Summary:
- U.S. importer of hazardous waste: No
- Mixed waste (haz. and radioactive): No
- Recycler of hazardous waste: No
- Transporter of hazardous waste: No
- Treater, storer or disposer of HW: No
- Underground injection activity: No
- On-site burner exemption: No
- Furnace exemption: No
- Used oil fuel burner: No
- Used oil processor: No
- User oil refiner: No
- Used oil fuel marketer to burner: No
- Used oil Specification marketer: No
- Used oil transfer facility: No
- Used oil transporter: No

Historical Generators:
- Date form received by agency: 01/01/2006
- Site name: MTA NYCT - CLEVELAND ST STA - JMZ LINE
- Classification: Not a generator, verified

- Date form received by agency: 02/24/2005
- Site name: MTA NYCT - CLEVELAND ST STA - JMZ LINE
- Classification: Small Quantity Generator

Hazardous Waste Summary:
- Waste code: D008
- Waste name: LEAD

- Violation Status: No violations found

NY MANIFEST:
- EPA ID: NYR000130930
- Country: USA

Mailing Info:
- Name: NYCTA CPM ENVORO ENG DIV
- Contact: N/S
- Address: 2 BROADWAY 5TH FL
- City/State/Zip: NEW YORK, NY 10004
- Country: USA
- Phone: 646-252-3500

Manifest:

- Document ID: NJA5319762
- Manifest Status: Not reported
- Trans1 State ID: NYD046765574
- Trans2 State ID: Not reported
- Generator Ship Date: 07/11/2006
- Trans1 Recv Date: 07/11/2006
- Trans2 Recv Date: Not reported
- TSD Site Recv Date: 07/13/2006
- Part A Recv Date: Not reported
- Part B Recv Date: Not reported

MTA NYCT - CLEVELAND ST STA - JMZ LINE (Continued) **1007990573**

Generator EPA ID:	NYR000130930
Trans1 EPA ID:	S8424
Trans2 EPA ID:	Not reported
TSDF ID:	NJD991291105
Waste Code:	D008 - LEAD 5.0 MG/L TCLP
Quantity:	00900
Units:	P - Pounds
Number of Containers:	003
Container Type:	DM - Metal drums, barrels
Handling Method:	T Chemical, physical, or biological treatment.
Specific Gravity:	01.00
Year:	2006

---

180 **MTA NYCT - CLEVELAND ST STA - JMZ LINE** **FINDS** **1008206331**
CLEVELAND & FULTON ST **N/A**
BROOKLYN, NY 11208

FINDS:

Registry ID: 110020895833

Environmental Interest/Information System

RCRAInfo is a national information system that supports the Resource Conservation and Recovery Act (RCRA) program through the tracking of events and activities related to facilities that generate, transport, and treat, store, or dispose of hazardous waste. RCRAInfo allows RCRA program staff to track the notification, permit, compliance, and corrective action activities required under RCRA.

---

180 **MTA-NYCTA FULTON ST STORAGE AREA** **RCRA NonGen / NLR** **1008195895**
2963-2965 FULTON ST **NJ MANIFEST** **NYR000131375**
BROOKLYN, NY 11234 **NY MANIFEST**

RCRA NonGen / NLR:

Date form received by agency:	09/02/2009
Facility name:	MTA-NYCTA FULTON ST STORAGE AREA
Facility address:	2963-2965 FULTON ST BROOKLYN, NY 11234
EPA ID:	NYR000131375
Mailing address:	FULTON ST BROOKLYN, NY 11234
Contact:	ARTHUR JURGRAU
Contact address:	FULTON ST BROOKLYN, NY 11234
Contact country:	US
Contact telephone:	(516) 790-1462
Contact email:	Not reported
EPA Region:	02
Land type:	Private
Classification:	Non-Generator
Description:	Handler: Non-Generators do not presently generate hazardous waste

Owner/Operator Summary:

Owner/operator name:	MTA NYCTA
Owner/operator address:	Not reported

MTA-NYCTA FULTON ST STORAGE AREA (Continued) **1008195895**

Not reported
Owner/operator country: US
Owner/operator telephone: Not reported
Legal status: Private
Owner/Operator Type: Operator
Owner/Op start date: 03/01/1968
Owner/Op end date: 07/30/2009

Owner/operator name: ARTHUR JURGRAU
Owner/operator address: Not reported
Not reported
Owner/operator country: Not reported
Owner/operator telephone: Not reported
Legal status: Private
Owner/Operator Type: Owner
Owner/Op start date: 08/01/2009
Owner/Op end date: Not reported

Owner/operator name: NYCT
Owner/operator address: 2 BROADWAY
NEW YORK, NY 10004
Owner/operator country: US
Owner/operator telephone: Not reported
Legal status: State
Owner/Operator Type: Owner
Owner/Op start date: 06/01/1953
Owner/Op end date: 07/30/2009

Owner/operator name: ARTHUR JURGRAU
Owner/operator address: Not reported
Not reported
Owner/operator country: Not reported
Owner/operator telephone: Not reported
Legal status: Private
Owner/Operator Type: Operator
Owner/Op start date: 08/01/2009
Owner/Op end date: Not reported

Handler Activities Summary:
U.S. importer of hazardous waste: No
Mixed waste (haz. and radioactive): No
Recycler of hazardous waste: No
Transporter of hazardous waste: No
Treater, storer or disposer of HW: No
Underground injection activity: No
On-site burner exemption: No
Furnace exemption: No
Used oil fuel burner: No
Used oil processor: No
User oil refiner: No
Used oil fuel marketer to burner: No
Used oil Specification marketer: No
Used oil transfer facility: No
Used oil transporter: No

Historical Generators:

MTA-NYCTA FULTON ST STORAGE AREA (Continued) **1008195895**

Date form received by agency: 01/01/2007
Site name: MTA-NYCTA FULTON ST STORAGE AREA
Classification: Small Quantity Generator

Date form received by agency: 01/31/2006
Site name: MTA-NYCTA FULTON ST STORAGE AREA
Classification: Large Quantity Generator

Date form received by agency: 01/30/2006
Site name: MTA-NYCTA FULTON ST STORAGE AREA
Classification: Small Quantity Generator

Date form received by agency: 03/31/2005
Site name: MTA NYCT - STORAGE AREA
Classification: Small Quantity Generator

Hazardous Waste Summary:
Waste code: D008
Waste name: LEAD

Waste code: D008
Waste name: LEAD

Violation Status: No violations found

Evaluation Action Summary:
Evaluation date: 07/23/2009
Evaluation: COMPLIANCE EVALUATION INSPECTION ON-SITE
Area of violation: Not reported
Date achieved compliance: Not reported
Evaluation lead agency: State

NJ MANIFEST:
EPA Id: NYR000131375
Mail Address: 2 BROADWAY
Mail City/State/Zip: NEW YORK 10004
Facility Phone: 6462523500
Emergency Phone: Not reported
Contact: LOU DEFORTE
Comments: Not reported
SIC Code: Not reported
County: 00
Municipal: 00
Previous EPA Id: Not reported
Gen Flag: X
Trans Flag: Not reported
TSDF Flag: Not reported
Name Change: Not reported
Date Change: Not reported

Manifest:
Manifest Number: NJA5268292
EPA ID: NYR000131375
Date Shipped: 07/29/2005
TSDF EPA ID: NJD991291105
Transporter EPA ID: NYD046765574
Transporter 2 EPA ID: Not reported

MTA-NYCTA FULTON ST STORAGE AREA (Continued) **1008195895**

Transporter 3 EPA ID:	Not reported
Transporter 4 EPA ID:	Not reported
Transporter 5 EPA ID:	Not reported
Transporter 6 EPA ID:	Not reported
Transporter 7 EPA ID:	Not reported
Transporter 8 EPA ID:	Not reported
Transporter 10 EPA ID:	Not reported
Date Trans1 Transported Waste:	07/29/2005
Date Trans2 Transported Waste:	Not reported
Date Trans3 Transported Waste:	Not reported
Date Trans4 Transported Waste:	Not reported
Date Trans5 Transported Waste:	Not reported
Date Trans6 Transported Waste:	Not reported
Date Trans7 Transported Waste:	Not reported
Date Trans8 Transported Waste:	Not reported
Date Trans9 Transported Waste:	Not reported
Date Trans10 Transported Waste:	Not reported
Date TSDF Received Waste:	08/01/2005
TSDF EPA Facility Name:	Not reported
QTY Units:	Not reported
Transporter SEQ ID:	Not reported
Transporter-1 Date:	Not reported
Waste SEQ ID:	Not reported
Waste Type Code 2:	Not reported
Waste Type Code 3:	Not reported
Waste Type Code 4:	Not reported
Waste Type Code 5:	Not reported
Waste Type Code 6:	Not reported
Date Accepted:	Not reported
Manifest Discrepancy Type:	Not reported
Data Entry Number:	09060521
Was Load Rejected:	NEW YORK 10004
Reason Load Was Rejected:	Not reported

Manifest Number:	NJA5319698
EPA ID:	NYR000131375
Date Shipped:	06/21/2006
TSDF EPA ID:	NJD991291105
Transporter EPA ID:	NYD046765574
Transporter 2 EPA ID:	Not reported
Transporter 3 EPA ID:	Not reported
Transporter 4 EPA ID:	Not reported
Transporter 5 EPA ID:	Not reported
Transporter 6 EPA ID:	Not reported
Transporter 7 EPA ID:	Not reported
Transporter 8 EPA ID:	Not reported
Transporter 10 EPA ID:	Not reported
Date Trans1 Transported Waste:	06/21/2006
Date Trans2 Transported Waste:	Not reported
Date Trans3 Transported Waste:	Not reported
Date Trans4 Transported Waste:	Not reported
Date Trans5 Transported Waste:	Not reported
Date Trans6 Transported Waste:	Not reported
Date Trans7 Transported Waste:	Not reported
Date Trans8 Transported Waste:	Not reported
Date Trans9 Transported Waste:	Not reported
Date Trans10 Transported Waste:	Not reported

MTA-NYCTA FULTON ST STORAGE AREA (Continued) **1008195895**

Date TSDF Received Waste:	06/21/2006
TSDF EPA Facility Name:	Not reported
QTY Units:	Not reported
Transporter SEQ ID:	Not reported
Transporter-1 Date:	Not reported
Waste SEQ ID:	Not reported
Waste Type Code 2:	Not reported
Waste Type Code 3:	Not reported
Waste Type Code 4:	Not reported
Waste Type Code 5:	Not reported
Waste Type Code 6:	Not reported
Date Accepted:	Not reported
Manifest Discrepancy Type:	Not reported
Data Entry Number:	08070621
Was Load Rejected:	NEW YORK 10004
Reason Load Was Rejected:	Not reported

Manifest Number:	000067546WAS
EPA ID:	NYR000131375
Date Shipped:	03/09/2007
TSDF EPA ID:	NJD991291105
Transporter EPA ID:	NYD046765574
Transporter 2 EPA ID:	Not reported
Transporter 3 EPA ID:	Not reported
Transporter 4 EPA ID:	Not reported
Transporter 5 EPA ID:	Not reported
Transporter 6 EPA ID:	Not reported
Transporter 7 EPA ID:	Not reported
Transporter 8 EPA ID:	Not reported
Transporter 10 EPA ID:	Not reported
Date Trans1 Transported Waste:	03/09/2007
Date Trans2 Transported Waste:	Not reported
Date Trans3 Transported Waste:	Not reported
Date Trans4 Transported Waste:	Not reported
Date Trans5 Transported Waste:	Not reported
Date Trans6 Transported Waste:	Not reported
Date Trans7 Transported Waste:	Not reported
Date Trans8 Transported Waste:	Not reported
Date Trans9 Transported Waste:	Not reported
Date Trans10 Transported Waste:	Not reported
Date TSDF Received Waste:	03/09/2007
TSDF EPA Facility Name:	Not reported
QTY Units:	Not reported
Transporter SEQ ID:	Not reported
Transporter-1 Date:	Not reported
Waste SEQ ID:	Not reported
Waste Type Code 2:	Not reported
Waste Type Code 3:	Not reported
Waste Type Code 4:	Not reported
Waste Type Code 5:	Not reported
Waste Type Code 6:	Not reported
Date Accepted:	Not reported
Manifest Discrepancy Type:	Not reported
Data Entry Number:	Not reported
Was Load Rejected:	NEW YORK 10004
Reason Load Was Rejected:	Not reported

MTA-NYCTA FULTON ST STORAGE AREA (Continued) **1008195895**

Waste:

Manifest Year:	2007 New Jersey Manifest Data
Waste Code:	D008
Hand Code:	H11
Quantity:	2000 P

Manifest Number:	NJA5227121
EPA ID:	NYR000131375
Date Shipped:	05/18/2005
TSDF EPA ID:	NJD991291105
Transporter EPA ID:	NYD046765574
Transporter 2 EPA ID:	Not reported
Transporter 3 EPA ID:	Not reported
Transporter 4 EPA ID:	Not reported
Transporter 5 EPA ID:	Not reported
Transporter 6 EPA ID:	Not reported
Transporter 7 EPA ID:	Not reported
Transporter 8 EPA ID:	Not reported
Transporter 10 EPA ID:	Not reported
Date Trans1 Transported Waste:	05/18/2005
Date Trans2 Transported Waste:	Not reported
Date Trans3 Transported Waste:	Not reported
Date Trans4 Transported Waste:	Not reported
Date Trans5 Transported Waste:	Not reported
Date Trans6 Transported Waste:	Not reported
Date Trans7 Transported Waste:	Not reported
Date Trans8 Transported Waste:	Not reported
Date Trans9 Transported Waste:	Not reported
Date Trans10 Transported Waste:	Not reported
Date TSDF Received Waste:	05/18/2005
TSDF EPA Facility Name:	Not reported
QTY Units:	Not reported
Transporter SEQ ID:	Not reported
Transporter-1 Date:	Not reported
Waste SEQ ID:	Not reported
Waste Type Code 2:	Not reported
Waste Type Code 3:	Not reported
Waste Type Code 4:	Not reported
Waste Type Code 5:	Not reported
Waste Type Code 6:	Not reported
Date Accepted:	Not reported
Manifest Discrepancy Type:	Not reported
Data Entry Number:	08030525
Was Load Rejected:	NEW YORK 10004
Reason Load Was Rejected:	Not reported

Manifest Number:	NJA5300373
EPA ID:	NYR000131375
Date Shipped:	10/20/2005
TSDF EPA ID:	NJD991291105
Transporter EPA ID:	NYD046765574
Transporter 2 EPA ID:	Not reported
Transporter 3 EPA ID:	Not reported
Transporter 4 EPA ID:	Not reported
Transporter 5 EPA ID:	Not reported
Transporter 6 EPA ID:	Not reported

MTA-NYCTA FULTON ST STORAGE AREA (Continued) **1008195895**

Transporter 7 EPA ID:	Not reported
Transporter 8 EPA ID:	Not reported
Transporter 10 EPA ID:	Not reported
Date Trans1 Transported Waste:	10/20/2005
Date Trans2 Transported Waste:	Not reported
Date Trans3 Transported Waste:	Not reported
Date Trans4 Transported Waste:	Not reported
Date Trans5 Transported Waste:	Not reported
Date Trans6 Transported Waste:	Not reported
Date Trans7 Transported Waste:	Not reported
Date Trans8 Transported Waste:	Not reported
Date Trans9 Transported Waste:	Not reported
Date Trans10 Transported Waste:	Not reported
Date TSDF Received Waste:	10/20/2005
TSDF EPA Facility Name:	Not reported
QTY Units:	Not reported
Transporter SEQ ID:	Not reported
Transporter-1 Date:	Not reported
Waste SEQ ID:	Not reported
Waste Type Code 2:	Not reported
Waste Type Code 3:	Not reported
Waste Type Code 4:	Not reported
Waste Type Code 5:	Not reported
Waste Type Code 6:	Not reported
Date Accepted:	Not reported
Manifest Discrepancy Type:	Not reported
Data Entry Number:	01060625
Was Load Rejected:	NEW YORK 10004
Reason Load Was Rejected:	Not reported

Manifest Number:	NJA5287041
EPA ID:	NYR000131375
Date Shipped:	04/17/2006
TSDF EPA ID:	NJD991291105
Transporter EPA ID:	NYD046765574
Transporter 2 EPA ID:	Not reported
Transporter 3 EPA ID:	Not reported
Transporter 4 EPA ID:	Not reported
Transporter 5 EPA ID:	Not reported
Transporter 6 EPA ID:	Not reported
Transporter 7 EPA ID:	Not reported
Transporter 8 EPA ID:	Not reported
Transporter 10 EPA ID:	Not reported
Date Trans1 Transported Waste:	04/17/2006
Date Trans2 Transported Waste:	Not reported
Date Trans3 Transported Waste:	Not reported
Date Trans4 Transported Waste:	Not reported
Date Trans5 Transported Waste:	Not reported
Date Trans6 Transported Waste:	Not reported
Date Trans7 Transported Waste:	Not reported
Date Trans8 Transported Waste:	Not reported
Date Trans9 Transported Waste:	Not reported
Date Trans10 Transported Waste:	Not reported
Date TSDF Received Waste:	04/19/2006
TSDF EPA Facility Name:	Not reported
QTY Units:	Not reported
Transporter SEQ ID:	Not reported

MTA-NYCTA FULTON ST STORAGE AREA (Continued) **1008195895**

Transporter-1 Date:	Not reported
Waste SEQ ID:	Not reported
Waste Type Code 2:	Not reported
Waste Type Code 3:	Not reported
Waste Type Code 4:	Not reported
Waste Type Code 5:	Not reported
Waste Type Code 6:	Not reported
Date Accepted:	Not reported
Manifest Discrepancy Type:	Not reported
Data Entry Number:	05300621
Was Load Rejected:	NEW YORK 10004
Reason Load Was Rejected:	Not reported
Manifest Number:	NJA5286893
EPA ID:	NYR000131375
Date Shipped:	01/17/2006
TSDF EPA ID:	NJD991291105
Transporter EPA ID:	NYD046765574
Transporter 2 EPA ID:	Not reported
Transporter 3 EPA ID:	Not reported
Transporter 4 EPA ID:	Not reported
Transporter 5 EPA ID:	Not reported
Transporter 6 EPA ID:	Not reported
Transporter 7 EPA ID:	Not reported
Transporter 8 EPA ID:	Not reported
Transporter 10 EPA ID:	Not reported
Date Trans1 Transported Waste:	01/17/2006
Date Trans2 Transported Waste:	Not reported
Date Trans3 Transported Waste:	Not reported
Date Trans4 Transported Waste:	Not reported
Date Trans5 Transported Waste:	Not reported
Date Trans6 Transported Waste:	Not reported
Date Trans7 Transported Waste:	Not reported
Date Trans8 Transported Waste:	Not reported
Date Trans9 Transported Waste:	Not reported
Date Trans10 Transported Waste:	Not reported
Date TSDF Received Waste:	01/17/2006
TSDF EPA Facility Name:	Not reported
QTY Units:	Not reported
Transporter SEQ ID:	Not reported
Transporter-1 Date:	Not reported
Waste SEQ ID:	Not reported
Waste Type Code 2:	Not reported
Waste Type Code 3:	Not reported
Waste Type Code 4:	Not reported
Waste Type Code 5:	Not reported
Waste Type Code 6:	Not reported
Date Accepted:	Not reported
Manifest Discrepancy Type:	Not reported
Data Entry Number:	02280621
Was Load Rejected:	NEW YORK 10004
Reason Load Was Rejected:	Not reported
Manifest Number:	NJA5286966
EPA ID:	NYR000131375
Date Shipped:	03/03/2006
TSDF EPA ID:	NJD991291105

MTA-NYCTA FULTON ST STORAGE AREA (Continued) **1008195895**

Transporter EPA ID:	NYD046765574
Transporter 2 EPA ID:	Not reported
Transporter 3 EPA ID:	Not reported
Transporter 4 EPA ID:	Not reported
Transporter 5 EPA ID:	Not reported
Transporter 6 EPA ID:	Not reported
Transporter 7 EPA ID:	Not reported
Transporter 8 EPA ID:	Not reported
Transporter 10 EPA ID:	Not reported
Date Trans1 Transported Waste:	03/03/2006
Date Trans2 Transported Waste:	Not reported
Date Trans3 Transported Waste:	Not reported
Date Trans4 Transported Waste:	Not reported
Date Trans5 Transported Waste:	Not reported
Date Trans6 Transported Waste:	Not reported
Date Trans7 Transported Waste:	Not reported
Date Trans8 Transported Waste:	Not reported
Date Trans9 Transported Waste:	Not reported
Date Trans10 Transported Waste:	Not reported
Date TSDF Received Waste:	03/06/2006
TSDF EPA Facility Name:	Not reported
QTY Units:	Not reported
Transporter SEQ ID:	Not reported
Transporter-1 Date:	Not reported
Waste SEQ ID:	Not reported
Waste Type Code 2:	Not reported
Waste Type Code 3:	Not reported
Waste Type Code 4:	Not reported
Waste Type Code 5:	Not reported
Waste Type Code 6:	Not reported
Date Accepted:	Not reported
Manifest Discrepancy Type:	Not reported
Data Entry Number:	05040621
Was Load Rejected:	NEW YORK 10004
Reason Load Was Rejected:	Not reported

NY MANIFEST:

EPA ID:	NYR000131375
Country:	USA

Mailing Info:

Name:	NYCTA ENVIRO ENG DIV
Contact:	LOU DEFORTE
Address:	2 BROADWAY 2ND FLOOR
City/State/Zip:	NEW YORK, NY 10004
Country:	USA
Phone:	646-252-3500

Manifest:

Document ID:	Not reported
Manifest Status:	Not reported
Trans1 State ID:	NYD046765574
Trans2 State ID:	Not reported
Generator Ship Date:	03/09/2007

MTA-NYCTA FULTON ST STORAGE AREA (Continued) **1008195895**

Trans1 Recv Date:	03/09/2007
Trans2 Recv Date:	Not reported
TSD Site Recv Date:	03/09/2007
Part A Recv Date:	Not reported
Part B Recv Date:	Not reported
Generator EPA ID:	NYR000131375
Trans1 EPA ID:	Not reported
Trans2 EPA ID:	Not reported
TSDF ID:	NJD991291105
Waste Code:	Not reported
Quantity:	2000
Units:	P - Pounds
Number of Containers:	17
Container Type:	DM - Metal drums, barrels
Handling Method:	T Chemical, physical, or biological treatment.
Specific Gravity:	1
Year:	2007
Manifest Tracking Num:	000067546WAS
Import Ind:	N
Export Ind:	N
Discr Quantity Ind:	N
Discr Type Ind:	N
Discr Residue Ind:	N
Discr Partial Reject Ind:	N
Discr Full Reject Ind:	N
Manifest Ref Num:	Not reported
Alt Fac RCRA Id:	Not reported
Alt Fac Sign Date:	Not reported
Mgmt Method Type Code:	H111

Document ID:	NJA5286966
Manifest Status:	Not reported
Trans1 State ID:	NYD046765574
Trans2 State ID:	Not reported
Generator Ship Date:	03/03/2006
Trans1 Recv Date:	03/03/2006
Trans2 Recv Date:	Not reported
TSD Site Recv Date:	03/06/2006
Part A Recv Date:	Not reported
Part B Recv Date:	Not reported
Generator EPA ID:	NYR000131375
Trans1 EPA ID:	S8424
Trans2 EPA ID:	Not reported
TSDF ID:	NJD991291105
Waste Code:	D008 - LEAD 5.0 MG/L TCLP
Quantity:	10000
Units:	P - Pounds
Number of Containers:	013
Container Type:	DM - Metal drums, barrels
Handling Method:	T Chemical, physical, or biological treatment.
Specific Gravity:	01.00
Year:	2006

Document ID:	NJA5286893
Manifest Status:	Not reported

MTA-NYCTA FULTON ST STORAGE AREA (Continued) **1008195895**

Trans1 State ID:	NYD046765574
Trans2 State ID:	Not reported
Generator Ship Date:	01/17/2006
Trans1 Recv Date:	01/17/2006
Trans2 Recv Date:	Not reported
TSD Site Recv Date:	01/17/2006
Part A Recv Date:	Not reported
Part B Recv Date:	Not reported
Generator EPA ID:	NYR000131375
Trans1 EPA ID:	S8424
Trans2 EPA ID:	Not reported
TSDF ID:	NJD991291105
Waste Code:	D008 - LEAD 5.0 MG/L TCLP
Quantity:	05500
Units:	P - Pounds
Number of Containers:	011
Container Type:	DM - Metal drums, barrels
Handling Method:	T Chemical, physical, or biological treatment.
Specific Gravity:	01.00
Year:	2006

Document ID:	NJA5287041
Manifest Status:	Not reported
Trans1 State ID:	NYD046765574
Trans2 State ID:	Not reported
Generator Ship Date:	04/17/2006
Trans1 Recv Date:	04/17/2006
Trans2 Recv Date:	Not reported
TSD Site Recv Date:	04/19/2006
Part A Recv Date:	Not reported
Part B Recv Date:	Not reported
Generator EPA ID:	NYR000131375
Trans1 EPA ID:	S8424
Trans2 EPA ID:	Not reported
TSDF ID:	NJD991291105
Waste Code:	D008 - LEAD 5.0 MG/L TCLP
Quantity:	04800
Units:	P - Pounds
Number of Containers:	013
Container Type:	DM - Metal drums, barrels
Handling Method:	T Chemical, physical, or biological treatment.
Specific Gravity:	01.00
Year:	2006

Document ID:	NJA5319698
Manifest Status:	Not reported
Trans1 State ID:	NYD046765574
Trans2 State ID:	Not reported
Generator Ship Date:	06/21/2006
Trans1 Recv Date:	06/21/2006
Trans2 Recv Date:	Not reported
TSD Site Recv Date:	06/21/2006
Part A Recv Date:	Not reported
Part B Recv Date:	Not reported
Generator EPA ID:	NYR000131375

MTA-NYCTA FULTON ST STORAGE AREA (Continued) **1008195895**

Trans1 EPA ID: 8424
Trans2 EPA ID: Not reported
TSDF ID: NJD991291105
Waste Code: D008 - LEAD 5.0 MG/L TCLP
Quantity: 06500
Units: P - Pounds
Number of Containers: 013
Container Type: DM - Metal drums, barrels
Handling Method: T Chemical, physical, or biological treatment.
Specific Gravity: 01.00
Year: 2006

Document ID: NJA5268292
Manifest Status: Not reported
Trans1 State ID: NJD046765574
Trans2 State ID: Not reported
Generator Ship Date: 07/29/2005
Trans1 Recv Date: 07/29/2005
Trans2 Recv Date: Not reported
TSD Site Recv Date: 08/01/2005
Part A Recv Date: Not reported
Part B Recv Date: Not reported
Generator EPA ID: NYR000131375
Trans1 EPA ID: S8424
Trans2 EPA ID: Not reported
TSDF ID: NJD991291105
Waste Code: D008 - LEAD 5.0 MG/L TCLP
Quantity: 02500
Units: P - Pounds
Number of Containers: 009
Container Type: DM - Metal drums, barrels
Handling Method: T Chemical, physical, or biological treatment.
Specific Gravity: 01.00
Year: 2005

Document ID: NJA5300373
Manifest Status: Not reported
Trans1 State ID: NYD046765574
Trans2 State ID: Not reported
Generator Ship Date: 10/20/2005
Trans1 Recv Date: 10/20/2005
Trans2 Recv Date: Not reported
TSD Site Recv Date: 10/20/2005
Part A Recv Date: Not reported
Part B Recv Date: Not reported
Generator EPA ID: NYR000131375
Trans1 EPA ID: S8424
Trans2 EPA ID: Not reported
TSDF ID: NJD991291105
Waste Code: D008 - LEAD 5.0 MG/L TCLP
Quantity: 04400
Units: P - Pounds
Number of Containers: 013
Container Type: DM - Metal drums, barrels
Handling Method: T Chemical, physical, or biological treatment.

MTA-NYCTA FULTON ST STORAGE AREA (Continued) **1008195895**

Specific Gravity: 01.00
Year: 2005

Document ID: NJA5227121
Manifest Status: Not reported
Trans1 State ID: NYD046765574
Trans2 State ID: Not reported
Generator Ship Date: 05/18/2005
Trans1 Recv Date: 05/18/2005
Trans2 Recv Date: Not reported
TSD Site Recv Date: 05/18/2005
Part A Recv Date: Not reported
Part B Recv Date: Not reported
Generator EPA ID: NYR000131375
Trans1 EPA ID: S8424
Trans2 EPA ID: Not reported
TSDF ID: NJD991291105
Waste Code: D008 - LEAD 5.0 MG/L TCLP
Quantity: 03300
Units: P - Pounds
Number of Containers: 011
Container Type: DM - Metal drums, barrels
Handling Method: T Chemical, physical, or biological treatment.
Specific Gravity: 01.00
Year: 2005

---

180 **MTA-NYCTA FULTON ST STORAGE AREA** **FINDS** **1008229181**
2963-2965 FULTON STREET **N/A**
BROOKLYN, NY 11208

FINDS:

Registry ID: 110021003554

Environmental Interest/Information System
RCRAInfo is a national information system that supports the Resource Conservation and Recovery Act (RCRA) program through the tracking of events and activities related to facilities that generate, transport, and treat, store, or dispose of hazardous waste. RCRAInfo allows RCRA program staff to track the notification, permit, compliance, and corrective action activities required under RCRA.

HAZARDOUS WASTE BIENNIAL REPORTER

---

180 **EDR US Hist Auto Stat** **1015396895**
2974 FULTON ST **N/A**
BROOKLYN, NY 11208

EDR Historical Auto Stations:
Name: IVETTE CAR SERVICE
Year: 2000
Address: 2974 FULTON ST

180 **CON EDISON** **NY MANIFEST** **S116291857**
FRONT OF 2983 FULTON ST **N/A**
BROOKLYN, NY 11208

NY MANIFEST:

EPA ID:	NYP004429213
Country:	USA

Mailing Info:

Name:	CON EDISON
Contact:	CON EDISON
Address:	4 IRVING PLACE
Address 2:	15TH FL
City/State/Zip:	NEW YORK, NY 10003
Country:	USA
Phone:	Not reported

Manifest:

Document ID:	Not reported
Manifest Status:	Not reported
Trans1 State ID:	NJD003812047
Trans2 State ID:	Not reported
Generator Ship Date:	01/29/2014
Trans1 Recv Date:	01/29/2014
Trans2 Recv Date:	Not reported
TSD Site Recv Date:	01/31/2014
Part A Recv Date:	Not reported
Part B Recv Date:	Not reported
Generator EPA ID:	NYP004429213
Trans1 EPA ID:	Not reported
Trans2 EPA ID:	Not reported
TSDF ID:	NJD991291105
Waste Code:	Not reported
Quantity:	50
Units:	G - Gallons (liquids only)* (8.3 pounds)
Number of Containers:	1
Container Type:	TT - Cargo tank, tank trucks
Handling Method:	T Chemical, physical, or biological treatment.
Specific Gravity:	1
Year:	2014
Manifest Tracking Num:	002329404GBF
Import Ind:	N
Export Ind:	N
Discr Quantity Ind:	N
Discr Type Ind:	N
Discr Residue Ind:	N
Discr Partial Reject Ind:	N
Discr Full Reject Ind:	Y
Manifest Ref Num:	Not reported
Alt Fac RCRA Id:	NJD991291105
Alt Fac Sign Date:	31-Jan-2014 00:00:00
Mgmt Method Type Code:	H110

180 **CON EDISON SERVICE BOX: 21067** **RCRA NonGen / NLR** **1016969267**
2983 FULTON ST **NYP004429213**
BROOKLYN, NY 11208

RCRA NonGen / NLR:

Date form received by agency:	02/28/2014
Facility name:	CON EDISON SERVICE BOX: 21067
Facility address:	2983 FULTON ST BROOKLYN, NY 11208
EPA ID:	NYP004429213
Mailing address:	IRVING PL, 15TH FL NE NEW YORK, NY 10003
Contact:	THOMAS TEELING
Contact address:	Not reported Not reported
Contact country:	Not reported
Contact telephone:	(212) 460-3770
Contact email:	Not reported
EPA Region:	02
Classification:	Non-Generator
Description:	Handler: Non-Generators do not presently generate hazardous waste

Handler Activities Summary:

U.S. importer of hazardous waste:	No
Mixed waste (haz. and radioactive):	No
Recycler of hazardous waste:	No
Transporter of hazardous waste:	No
Treater, storer or disposer of HW:	No
Underground injection activity:	No
On-site burner exemption:	No
Furnace exemption:	No
Used oil fuel burner:	No
Used oil processor:	No
User oil refiner:	No
Used oil fuel marketer to burner:	No
Used oil Specification marketer:	No
Used oil transfer facility:	No
Used oil transporter:	No

Historical Generators:

Date form received by agency:	01/29/2014
Site name:	CON EDISON SERVICE BOX: 21067
Classification:	Conditionally Exempt Small Quantity Generator
Violation Status:	No violations found

---

181 **CON EDISON** **NY MANIFEST** **S117059088**
FRONT OF 114 ARLINGTON AVE **N/A**
BROOKLYN, NY 11201

NY MANIFEST:

EPA ID:	NYP004512299
Country:	USA

Mailing Info:

Name:	CON EDISON
Contact:	CON EDISON
Address:	4 IRVING PL
Address 2:	15TH ST
City/State/Zip:	NEW YORK, NY 10003

CON EDISON (Continued) **S117059088**

Country: USA
Phone: Not reported

Manifest:

Document ID: Not reported
Manifest Status: Not reported
Trans1 State ID: NJD003812047
Trans2 State ID: Not reported
Generator Ship Date: 04/25/2014
Trans1 Recv Date: 04/25/2014
Trans2 Recv Date: Not reported
TSD Site Recv Date: 04/25/2014
Part A Recv Date: Not reported
Part B Recv Date: Not reported
Generator EPA ID: NYP004512299
Trans1 EPA ID: Not reported
Trans2 EPA ID: Not reported
TSDF ID: NJD991291105
Waste Code: Not reported
Quantity: 70
Units: G - Gallons (liquids only)* (8.3 pounds)
Number of Containers: 1
Container Type: TT - Cargo tank, tank trucks
Handling Method: T Chemical, physical, or biological treatment.
Specific Gravity: 1
Year: 2014
Manifest Tracking Num: 002418215GBF
Import Ind: N
Export Ind: N
Discr Quantity Ind: N
Discr Type Ind: N
Discr Residue Ind: N
Discr Partial Reject Ind: N
Discr Full Reject Ind: N
Manifest Ref Num: Not reported
Alt Fac RCRA Id: Not reported
Alt Fac Sign Date: Not reported
Mgmt Method Type Code: H110

---

182 **EDR US Hist Auto Stat** **1015420858**

3196 ATLANTIC AVE **N/A**
BROOKLYN, NY 11208

EDR Historical Auto Stations:

Name: GENERAL AUTO CENTER
Year: 2000
Address: 3196 ATLANTIC AVE

Name: GETTY GAS STATION
Year: 2007
Address: 3196 ATLANTIC AVE

182 **JAGGA ENTERPRISE INC** **NY UST** **U003065883**
3196 ATLANTIC AVENUE **N/A**
BROOKLYN, NY 11208

UST:

Id/Status:	2-600695 / Active
Program Type:	PBS
Region:	STATE
DEC Region:	2
Expiration Date:	03/25/2007
UTM X:	594870.44611999998
UTM Y:	4503780.2710600002
Site Type:	Retail Gasoline Sales

Affiliation Records:

Site Id:	22675
Affiliation Type:	Facility Owner
Company Name:	VITUCCI LOGAN CORPORATION
Contact Type:	Not reported
Contact Name:	Not reported
Address1:	101-43 105TH STREET
Address2:	Not reported
City:	OZONE PARK
State:	NY
Zip Code:	11416
Country Code:	001
Phone:	(718) 649-2250
EMail:	Not reported
Fax Number:	Not reported
Modified By:	JMKRIMGO
Date Last Modified:	3/23/2006

Site Id:	22675
Affiliation Type:	Mail Contact
Company Name:	VITUCCI LOGAN CORPORATION
Contact Type:	Not reported
Contact Name:	MRS. MOURI
Address1:	3196 ATLANTIC AVENUE
Address2:	Not reported
City:	BROOKLYN
State:	NY
Zip Code:	11208
Country Code:	001
Phone:	(718) 649-2250
EMail:	Not reported
Fax Number:	Not reported
Modified By:	TRANSLAT
Date Last Modified:	3/4/2004

Site Id:	22675
Affiliation Type:	On-Site Operator
Company Name:	JAGGA ENTERPRISE INC
Contact Type:	Not reported
Contact Name:	MANGAT SINGH
Address1:	Not reported
Address2:	Not reported
City:	Not reported
State:	NN
Zip Code:	Not reported
Country Code:	001

JAGGA ENTERPRISE INC (Continued) **U003065883**

Phone:	(718) 235-2450
EMail:	Not reported
Fax Number:	Not reported
Modified By:	TRANSLAT
Date Last Modified:	3/4/2004

Site Id:	22675
Affiliation Type:	Emergency Contact
Company Name:	VITUCCI LOGAN CORPORATION
Contact Type:	Not reported
Contact Name:	MANGAT SINGH
Address1:	Not reported
Address2:	Not reported
City:	Not reported
State:	NN
Zip Code:	Not reported
Country Code:	999
Phone:	(718) 235-2450
EMail:	Not reported
Fax Number:	Not reported
Modified By:	JMKRIMGO
Date Last Modified:	3/23/2006

Tank Info:

Tank Number:	1
Tank ID:	43314
Tank Status:	Closed - Removed
Material Name:	Closed - Removed
Capacity Gallons:	550
Install Date:	12/01/1956
Date Tank Closed:	02/01/1996
Registered:	True
Tank Location:	Underground
Tank Type:	Steel/carbon steel
Material Code:	0009
Common Name of Substance:	Gasoline

Tightness Test Method:	NN
Date Test:	Not reported
Next Test Date:	Not reported
Pipe Model:	Not reported
Modified By:	TRANSLAT
Last Modified:	03/04/2004

Equipment Records:

A00 - Tank Internal Protection - None
D01 - Pipe Type - Steel/Carbon Steel/Iron
G00 - Tank Secondary Containment - None
J02 - Dispenser - Suction Dispenser
C02 - Pipe Location - Underground/On-ground
F00 - Pipe External Protection - None
I00 - Overfill - None
B00 - Tank External Protection - None
H00 - Tank Leak Detection - None

JAGGA ENTERPRISE INC (Continued) **U003065883**

Tank Number:	10
Tank ID:	43323
Tank Status:	Closed - Removed
Material Name:	Closed - Removed
Capacity Gallons:	550
Install Date:	12/01/1956
Date Tank Closed:	02/01/1996
Registered:	True
Tank Location:	Underground
Tank Type:	Steel/carbon steel
Material Code:	0009
Common Name of Substance:	Gasoline
Tightness Test Method:	NN
Date Test:	Not reported
Next Test Date:	Not reported
Pipe Model:	Not reported
Modified By:	TRANSLAT
Last Modified:	03/04/2004

Equipment Records:

A00 - Tank Internal Protection - None
D01 - Pipe Type - Steel/Carbon Steel/Iron
G00 - Tank Secondary Containment - None
J02 - Dispenser - Suction Dispenser
I00 - Overfill - None
C02 - Pipe Location - Underground/On-ground
F00 - Pipe External Protection - None
B00 - Tank External Protection - None
H00 - Tank Leak Detection - None

Tank Number:	11
Tank ID:	43324
Tank Status:	Closed - Removed
Material Name:	Closed - Removed
Capacity Gallons:	550
Install Date:	12/01/1956
Date Tank Closed:	02/01/1996
Registered:	True
Tank Location:	Underground
Tank Type:	Steel/carbon steel
Material Code:	0009
Common Name of Substance:	Gasoline
Tightness Test Method:	NN
Date Test:	Not reported
Next Test Date:	Not reported
Pipe Model:	Not reported
Modified By:	TRANSLAT
Last Modified:	03/04/2004

Equipment Records:

B00 - Tank External Protection - None
H00 - Tank Leak Detection - None
C02 - Pipe Location - Underground/On-ground
A00 - Tank Internal Protection - None
D01 - Pipe Type - Steel/Carbon Steel/Iron

JAGGA ENTERPRISE INC (Continued) **U003065883**

G00 - Tank Secondary Containment - None
J02 - Dispenser - Suction Dispenser
F00 - Pipe External Protection - None
I00 - Overfill - None

Tank Number:	12
Tank ID:	43325
Tank Status:	Closed - Removed
Material Name:	Closed - Removed
Capacity Gallons:	4000
Install Date:	12/01/1974
Date Tank Closed:	02/01/1996
Registered:	True
Tank Location:	Underground
Tank Type:	Steel/carbon steel
Material Code:	0009
Common Name of Substance:	Gasoline

Tightness Test Method:	03
Date Test:	04/01/1992
Next Test Date:	Not reported
Pipe Model:	Not reported
Modified By:	TRANSLAT
Last Modified:	03/04/2004

Equipment Records:

A00 - Tank Internal Protection - None
D01 - Pipe Type - Steel/Carbon Steel/Iron
G00 - Tank Secondary Containment - None
J02 - Dispenser - Suction Dispenser
C02 - Pipe Location - Underground/On-ground
F00 - Pipe External Protection - None
I00 - Overfill - None
B00 - Tank External Protection - None
H00 - Tank Leak Detection - None

Tank Number:	13
Tank ID:	50679
Tank Status:	In Service
Material Name:	In Service
Capacity Gallons:	4000
Install Date:	03/01/1996
Date Tank Closed:	Not reported
Registered:	True
Tank Location:	Underground
Tank Type:	Fiberglass coated steel
Material Code:	0009
Common Name of Substance:	Gasoline

Tightness Test Method:	NN
Date Test:	Not reported
Next Test Date:	03/01/2011
Pipe Model:	Not reported
Modified By:	TRANSLAT
Last Modified:	03/04/2004

JAGGA ENTERPRISE INC (Continued) **U003065883**

Equipment Records:

A00 - Tank Internal Protection - None
D02 - Pipe Type - Galvanized Steel
J01 - Dispenser - Pressurized Dispenser
C02 - Pipe Location - Underground/On-ground
F02 - Pipe External Protection - Original Sacrificial Anode
H01 - Tank Leak Detection - Interstitial - Electronic Monitoring
I02 - Overfill - High Level Alarm
K01 - Spill Prevention - Catch Basin
B05 - Tank External Protection - Jacketed
H05 - Tank Leak Detection - In-Tank System (ATG)
F01 - Pipe External Protection - Painted/Asphalt Coating
G04 - Tank Secondary Containment - Double-Walled (Underground)

Tank Number:	14
Tank ID:	50680
Tank Status:	In Service
Material Name:	In Service
Capacity Gallons:	4000
Install Date:	03/01/1996
Date Tank Closed:	Not reported
Registered:	True
Tank Location:	Underground
Tank Type:	Fiberglass coated steel
Material Code:	0009
Common Name of Substance:	Gasoline
Tightness Test Method:	NN
Date Test:	Not reported
Next Test Date:	03/01/2011
Pipe Model:	Not reported
Modified By:	TRANSLAT
Last Modified:	03/04/2004

Equipment Records:

F01 - Pipe External Protection - Painted/Asphalt Coating
G04 - Tank Secondary Containment - Double-Walled (Underground)
A00 - Tank Internal Protection - None
D02 - Pipe Type - Galvanized Steel
J02 - Dispenser - Suction Dispenser
C02 - Pipe Location - Underground/On-ground
F02 - Pipe External Protection - Original Sacrificial Anode
H01 - Tank Leak Detection - Interstitial - Electronic Monitoring
I04 - Overfill - Product Level Gauge (A/G)
B05 - Tank External Protection - Jacketed

Tank Number:	15
Tank ID:	50681
Tank Status:	In Service
Material Name:	In Service
Capacity Gallons:	4000
Install Date:	03/01/1996
Date Tank Closed:	Not reported
Registered:	True
Tank Location:	Underground

JAGGA ENTERPRISE INC (Continued) **U003065883**

Tank Type: Fiberglass coated steel
Material Code: 0009
Common Name of Substance: Gasoline

Tightness Test Method: NN
Date Test: Not reported
Next Test Date: 03/01/2011
Pipe Model: Not reported
Modified By: TRANSLAT
Last Modified: 03/04/2004

Equipment Records:

A00 - Tank Internal Protection - None
D02 - Pipe Type - Galvanized Steel
J02 - Dispenser - Suction Dispenser
B05 - Tank External Protection - Jacketed
C02 - Pipe Location - Underground/On-ground
F02 - Pipe External Protection - Original Sacrificial Anode
H01 - Tank Leak Detection - Interstitial - Electronic Monitoring
I04 - Overfill - Product Level Gauge (A/G)
F01 - Pipe External Protection - Painted/Asphalt Coating
G04 - Tank Secondary Containment - Double-Walled (Underground)

Tank Number: 16
Tank ID: 50682
Tank Status: In Service
Material Name: In Service
Capacity Gallons: 4000
Install Date: 03/01/1996
Date Tank Closed: Not reported
Registered: True
Tank Location: Underground
Tank Type: Fiberglass coated steel
Material Code: 0009
Common Name of Substance: Gasoline

Tightness Test Method: NN
Date Test: Not reported
Next Test Date: 03/01/2011
Pipe Model: Not reported
Modified By: TRANSLAT
Last Modified: 03/04/2004

Equipment Records:

C02 - Pipe Location - Underground/On-ground
F02 - Pipe External Protection - Original Sacrificial Anode
H01 - Tank Leak Detection - Interstitial - Electronic Monitoring
I04 - Overfill - Product Level Gauge (A/G)
A00 - Tank Internal Protection - None
D02 - Pipe Type - Galvanized Steel
J02 - Dispenser - Suction Dispenser
B05 - Tank External Protection - Jacketed
F01 - Pipe External Protection - Painted/Asphalt Coating
G04 - Tank Secondary Containment - Double-Walled (Underground)

Tank Number: 2

JAGGA ENTERPRISE INC (Continued) **U003065883**

Tank ID:	43315
Tank Status:	Closed - Removed
Material Name:	Closed - Removed
Capacity Gallons:	550
Install Date:	12/01/1956
Date Tank Closed:	02/01/1996
Registered:	True
Tank Location:	Underground
Tank Type:	Steel/carbon steel
Material Code:	0009
Common Name of Substance:	Gasoline
Tightness Test Method:	NN
Date Test:	Not reported
Next Test Date:	Not reported
Pipe Model:	Not reported
Modified By:	TRANSLAT
Last Modified:	03/04/2004

Equipment Records:

C02 - Pipe Location - Underground/On-ground
F00 - Pipe External Protection - None
A00 - Tank Internal Protection - None
D01 - Pipe Type - Steel/Carbon Steel/Iron
G00 - Tank Secondary Containment - None
J02 - Dispenser - Suction Dispenser
I00 - Overfill - None
B00 - Tank External Protection - None
H00 - Tank Leak Detection - None

Tank Number:	3
Tank ID:	43316
Tank Status:	Closed - Removed
Material Name:	Closed - Removed
Capacity Gallons:	550
Install Date:	12/01/1956
Date Tank Closed:	02/01/1996
Registered:	True
Tank Location:	Underground
Tank Type:	Steel/carbon steel
Material Code:	0009
Common Name of Substance:	Gasoline
Tightness Test Method:	NN
Date Test:	Not reported
Next Test Date:	Not reported
Pipe Model:	Not reported
Modified By:	TRANSLAT
Last Modified:	03/04/2004

Equipment Records:

A00 - Tank Internal Protection - None
D01 - Pipe Type - Steel/Carbon Steel/Iron
G00 - Tank Secondary Containment - None
J02 - Dispenser - Suction Dispenser
C02 - Pipe Location - Underground/On-ground
F00 - Pipe External Protection - None

JAGGA ENTERPRISE INC (Continued) **U003065883**

I00 - Overfill - None
B00 - Tank External Protection - None
H00 - Tank Leak Detection - None

Tank Number:	4
Tank ID:	43317
Tank Status:	Closed - Removed
Material Name:	Closed - Removed
Capacity Gallons:	550
Install Date:	12/01/1956
Date Tank Closed:	02/01/1996
Registered:	True
Tank Location:	Underground
Tank Type:	Steel/carbon steel
Material Code:	0009
Common Name of Substance:	Gasoline
Tightness Test Method:	NN
Date Test:	Not reported
Next Test Date:	Not reported
Pipe Model:	Not reported
Modified By:	TRANSLAT
Last Modified:	03/04/2004

Equipment Records:

A00 - Tank Internal Protection - None
D01 - Pipe Type - Steel/Carbon Steel/Iron
G00 - Tank Secondary Containment - None
J02 - Dispenser - Suction Dispenser
C02 - Pipe Location - Underground/On-ground
F00 - Pipe External Protection - None
I00 - Overfill - None
B00 - Tank External Protection - None
H00 - Tank Leak Detection - None

Tank Number:	5
Tank ID:	43318
Tank Status:	Closed - Removed
Material Name:	Closed - Removed
Capacity Gallons:	550
Install Date:	12/01/1956
Date Tank Closed:	02/01/1996
Registered:	True
Tank Location:	Underground
Tank Type:	Steel/carbon steel
Material Code:	0009
Common Name of Substance:	Gasoline
Tightness Test Method:	NN
Date Test:	Not reported
Next Test Date:	Not reported
Pipe Model:	Not reported
Modified By:	TRANSLAT
Last Modified:	03/04/2004

Equipment Records:

JAGGA ENTERPRISE INC (Continued) **U003065883**

A00 - Tank Internal Protection - None
D01 - Pipe Type - Steel/Carbon Steel/Iron
G00 - Tank Secondary Containment - None
J02 - Dispenser - Suction Dispenser
I00 - Overfill - None
C02 - Pipe Location - Underground/On-ground
F00 - Pipe External Protection - None
B00 - Tank External Protection - None
H00 - Tank Leak Detection - None

Tank Number:	6
Tank ID:	43319
Tank Status:	Closed - Removed
Material Name:	Closed - Removed
Capacity Gallons:	550
Install Date:	12/01/1956
Date Tank Closed:	02/01/1996
Registered:	True
Tank Location:	Underground
Tank Type:	Steel/carbon steel
Material Code:	0009
Common Name of Substance:	Gasoline
Tightness Test Method:	NN
Date Test:	Not reported
Next Test Date:	Not reported
Pipe Model:	Not reported
Modified By:	TRANSLAT
Last Modified:	03/04/2004

Equipment Records:

I00 - Overfill - None
B00 - Tank External Protection - None
H00 - Tank Leak Detection - None
A00 - Tank Internal Protection - None
D01 - Pipe Type - Steel/Carbon Steel/Iron
G00 - Tank Secondary Containment - None
J02 - Dispenser - Suction Dispenser
C02 - Pipe Location - Underground/On-ground
F00 - Pipe External Protection - None

Tank Number:	7
Tank ID:	43320
Tank Status:	Closed - Removed
Material Name:	Closed - Removed
Capacity Gallons:	550
Install Date:	12/01/1956
Date Tank Closed:	02/01/1996
Registered:	True
Tank Location:	Underground
Tank Type:	Steel/carbon steel
Material Code:	0009
Common Name of Substance:	Gasoline
Tightness Test Method:	NN
Date Test:	Not reported

JAGGA ENTERPRISE INC (Continued) **U003065883**

Next Test Date: Not reported
Pipe Model: Not reported
Modified By: TRANSLAT
Last Modified: 03/04/2004

Equipment Records:

I00 - Overfill - None
B00 - Tank External Protection - None
H00 - Tank Leak Detection - None
A00 - Tank Internal Protection - None
D01 - Pipe Type - Steel/Carbon Steel/Iron
G00 - Tank Secondary Containment - None
J02 - Dispenser - Suction Dispenser
C02 - Pipe Location - Underground/On-ground
F00 - Pipe External Protection - None

Tank Number: 8
Tank ID: 43321
Tank Status: Closed - Removed
Material Name: Closed - Removed
Capacity Gallons: 550
Install Date: 12/01/1956
Date Tank Closed: 02/01/1996
Registered: True
Tank Location: Underground
Tank Type: Steel/carbon steel
Material Code: 0009
Common Name of Substance: Gasoline

Tightness Test Method: NN
Date Test: Not reported
Next Test Date: Not reported
Pipe Model: Not reported
Modified By: TRANSLAT
Last Modified: 03/04/2004

Equipment Records:

A00 - Tank Internal Protection - None
D01 - Pipe Type - Steel/Carbon Steel/Iron
G00 - Tank Secondary Containment - None
J02 - Dispenser - Suction Dispenser
C02 - Pipe Location - Underground/On-ground
F00 - Pipe External Protection - None
I00 - Overfill - None
B00 - Tank External Protection - None
H00 - Tank Leak Detection - None

Tank Number: 9
Tank ID: 43322
Tank Status: Closed - Removed
Material Name: Closed - Removed
Capacity Gallons: 550
Install Date: 12/01/1956
Date Tank Closed: 02/01/1996
Registered: True
Tank Location: Underground

JAGGA ENTERPRISE INC (Continued) **U003065883**

Tank Type: Steel/carbon steel
Material Code: 0009
Common Name of Substance: Gasoline

Tightness Test Method: NN
Date Test: Not reported
Next Test Date: Not reported
Pipe Model: Not reported
Modified By: TRANSLAT
Last Modified: 03/04/2004

Equipment Records:

I00 - Overfill - None
B00 - Tank External Protection - None
H00 - Tank Leak Detection - None
A00 - Tank Internal Protection - None
D01 - Pipe Type - Steel/Carbon Steel/Iron
G00 - Tank Secondary Containment - None
J02 - Dispenser - Suction Dispenser
C02 - Pipe Location - Underground/On-ground
F00 - Pipe External Protection - None

---

183 **CON EDISON** **NY MANIFEST** **S117063331**
FO 185 HULL ST **N/A**
BROOKLYN, NY 11233

NY MANIFEST:
EPA ID: NYP004557450
Country: USA

Mailing Info:
Name: CON EDISON
Contact: TOM TEELING
Address: 4 IRVING PLACE 15TH FLOOR
City/State/Zip: NEW YORK, NY 10003
Country: USA
Phone: Not reported

Manifest:

Document ID: Not reported
Manifest Status: Not reported
Trans1 State ID: NJ0000027193
Trans2 State ID: Not reported
Generator Ship Date: 06/09/2014
Trans1 Recv Date: 06/09/2014
Trans2 Recv Date: Not reported
TSD Site Recv Date: 06/10/2014
Part A Recv Date: Not reported
Part B Recv Date: Not reported
Generator EPA ID: NYP004557450
Trans1 EPA ID: Not reported
Trans2 EPA ID: Not reported
TSDF ID: NJD002200046
Waste Code: Not reported
Quantity: 100
Units: G - Gallons (liquids only)* (8.3 pounds)
Number of Containers: 1

CON EDISON (Continued) **S117063331**

Container Type:	TT - Cargo tank, tank trucks
Handling Method:	T Chemical, physical, or biological treatment.
Specific Gravity:	1
Year:	2014
Manifest Tracking Num:	013255125JJK
Import Ind:	N
Export Ind:	N
Discr Quantity Ind:	N
Discr Type Ind:	N
Discr Residue Ind:	N
Discr Partial Reject Ind:	N
Discr Full Reject Ind:	N
Manifest Ref Num:	Not reported
Alt Fac RCRA Id:	Not reported
Alt Fac Sign Date:	Not reported
Mgmt Method Type Code:	H110

---

183 **CON EDISON** **NY MANIFEST** **S117063875**
187 HULL ST **N/A**
BROOKLYN, NY 11233

NY MANIFEST:

EPA ID:	NYP004563268
Country:	USA

Mailing Info:

Name:	CON EDISON
Contact:	TOM TEELING
Address:	4 IRVING PLACE 15TH FLOOR
City/State/Zip:	NEW YORK, NY 10003
Country:	USA
Phone:	Not reported

Manifest:

Document ID:	Not reported
Manifest Status:	Not reported
Trans1 State ID:	NJ0000027193
Trans2 State ID:	Not reported
Generator Ship Date:	06/12/2014
Trans1 Recv Date:	06/12/2014
Trans2 Recv Date:	Not reported
TSD Site Recv Date:	06/12/2014
Part A Recv Date:	Not reported
Part B Recv Date:	Not reported
Generator EPA ID:	NYP004563268
Trans1 EPA ID:	Not reported
Trans2 EPA ID:	Not reported
TSDF ID:	NJD002200046
Waste Code:	Not reported
Quantity:	50
Units:	G - Gallons (liquids only)* (8.3 pounds)
Number of Containers:	1
Container Type:	TT - Cargo tank, tank trucks
Handling Method:	T Chemical, physical, or biological treatment.
Specific Gravity:	1
Year:	2014
Manifest Tracking Num:	013255340JJK

CON EDISON (Continued) **S117063875**

Import Ind:	N
Export Ind:	N
Discr Quantity Ind:	N
Discr Type Ind:	N
Discr Residue Ind:	N
Discr Partial Reject Ind:	N
Discr Full Reject Ind:	N
Manifest Ref Num:	Not reported
Alt Fac RCRA Id:	Not reported
Alt Fac Sign Date:	Not reported
Mgmt Method Type Code:	H110

---

183 **CON EDISON** **NY MANIFEST** **S117062073**
168 HULL ST **N/A**
BROOKLYN, NY 11233

NY MANIFEST:

EPA ID:	NYP004544037
Country:	USA

Mailing Info:

Name:	CON EDISON
Contact:	TOM TEELING
Address:	4 IRVING PLACE 15TH FLOOR
City/State/Zip:	NEW YORK, NY 10003
Country:	USA
Phone:	Not reported

Manifest:

Document ID:	Not reported
Manifest Status:	Not reported
Trans1 State ID:	NJD003812047
Trans2 State ID:	Not reported
Generator Ship Date:	05/27/2014
Trans1 Recv Date:	05/27/2014
Trans2 Recv Date:	Not reported
TSD Site Recv Date:	05/29/2014
Part A Recv Date:	Not reported
Part B Recv Date:	Not reported
Generator EPA ID:	NYP004544037
Trans1 EPA ID:	Not reported
Trans2 EPA ID:	Not reported
TSDF ID:	NJD991291105
Waste Code:	Not reported
Quantity:	50
Units:	G - Gallons (liquids only)* (8.3 pounds)
Number of Containers:	1
Container Type:	TT - Cargo tank, tank trucks
Handling Method:	T Chemical, physical, or biological treatment.
Specific Gravity:	1
Year:	2014
Manifest Tracking Num:	002423151GBF
Import Ind:	N
Export Ind:	N
Discr Quantity Ind:	N
Discr Type Ind:	N
Discr Residue Ind:	N

CON EDISON (Continued) **S117062073**

Discr Partial Reject Ind: N
Discr Full Reject Ind: N
Manifest Ref Num: Not reported
Alt Fac RCRA Id: Not reported
Alt Fac Sign Date: Not reported
Mgmt Method Type Code: H110

---

183 **SERVICE BOX # 21235** **NY Spills** **S106698160**
174 HULL ST **N/A**
BROOKLYN, NY

SPILLS:
Facility ID: 0405087
Facility Type: ER
DER Facility ID: 175500
Site ID: 211781
DEC Region: 2
Spill Date: 7/27/2004
Spill Number/Closed Date: 0405087 / 10/27/2004
Spill Cause: Unknown
Spill Class: Known release with minimal potential for fire or hazard. DEC Response. Willing Responsible Party. Corrective action taken.
SWIS: 2401
Investigator: JHOCONNE
Referred To: Not reported
Reported to Dept: 8/9/2004
CID: 408
Water Affected: Not reported
Spill Source: Unknown
Spill Notifier: Responsible Party
Cleanup Ceased: Not reported
Cleanup Meets Std: False
Last Inspection: Not reported
Recommended Penalty: False
UST Trust: False
Remediation Phase: 0
Date Entered In Computer: 8/9/2004
Spill Record Last Update: 10/27/2004
Spiller Name: ERT DESK
Spiller Company: CON EDISON
Spiller Address: 4 IRVING PLACE
Spiller City,St,Zip: NEW YORK, NY 10003
Spiller Company: 001
Contact Name: ERT DESK
Contact Phone: (212) 580-8383
DEC Memo: e2mis no. 154540:27-JUL-2004 APPROX 1-GALLON OF UNKNOWN OIL ON 5 GALLONS OF WATER IN SB-215. IT APPEARS TO BE CONTAINED. CLEANUP PENDING TEST RESULT.Lab Sequence Number: 04-05884-001 PCB <1 ppm.FLUSH MECHANIC K. HUFFORD REPORTS NO ACCESS, CAR OVER THE STUCTURE. TO BE REMOVED FROM HR DEMINIMIS CLOCK AS PER SUPV. B. BROWN.8/14/2004 09:25 HRS. -- J. MIDDLETON OF BROOKLYN ENV OPS REPORTS THAT HE AND A.GLODOWSKI DOUBLE WASHED STRUCTURE WITH BULLDOG & SLIX. NO SUMP. REMOVED ENV. STOP TAG (DOES NOT HAVE TAG NUMBER). CLEANUP COMPLETE.
Remarks: ON 25 GALLONS OF WATER: CON ED #154540.

Material:
Site ID: 211781

SERVICE BOX # 21235 (Continued) **S106698160**

Operable Unit ID:	887973
Operable Unit:	01
Material ID:	559878
Material Code:	0066A
Material Name:	UNKNOWN PETROLEUM
Case No.:	Not reported
Material FA:	Petroleum
Quantity:	1
Units:	Gallons
Recovered:	No
Resource Affected:	Not reported
Oxygenate:	False

Tank Test:

---

183 **MANHOLE 70405** **NY Spills** **S108057422**
HULL STREET NEAR STONE STREET **N/A**
BROOKLYN, NY

SPILLS:

Facility ID:	0602830
Facility Type:	ER
DER Facility ID:	315532
Site ID:	365393
DEC Region:	2
Spill Date:	6/14/2006
Spill Number/Closed Date:	0602830 / 10/5/2006
Spill Cause:	Unknown
Spill Class:	Known release with minimal potential for fire or hazard. DEC Response. Willing Responsible Party. Corrective action taken.
SWIS:	2401
Investigator:	GDBREEN
Referred To:	Not reported
Reported to Dept:	6/14/2006
CID:	74
Water Affected:	Not reported
Spill Source:	Unknown
Spill Notifier:	Other
Cleanup Ceased:	Not reported
Cleanup Meets Std:	False
Last Inspection:	Not reported
Recommended Penalty:	False
UST Trust:	False
Remediation Phase:	0
Date Entered In Computer:	6/14/2006
Spill Record Last Update:	10/5/2006
Spiller Name:	Not reported
Spiller Company:	CON EDISON
Spiller Address:	Not reported
Spiller City,St,Zip:	NY
Spiller Company:	999
Contact Name:	ERT DESK'
Contact Phone:	(212) 580-8383
DEC Memo:	10/05/06 - See e-docs for Con Ed report detailing cleanup and closure.200552. see eDocs.
Remarks:	1 pint of unknown oil on 20 gallons waterref # 200552 cleanup in

MANHOLE 70405 (Continued) **S108057422**

progress

Material:
Site ID: 365393
Operable Unit ID: 1123414
Operable Unit: 01
Material ID: 2112876
Material Code: 0066A
Material Name: UNKNOWN PETROLEUM
Case No.: Not reported
Material FA: Petroleum
Quantity: 0
Units: Gallons
Recovered: No
Resource Affected: Not reported
Oxygenate: False

Tank Test:

---

183 TORES HOME **NY LTANKS S108466382**
211 HULL STREET **NY Spills N/A**
BROOKLYN, NY

LTANKS:
Site ID: 377715
Spill Number/Closed Date: 0612788 / 9/17/2007
Spill Date: 2/26/2007
Spill Cause: Tank Failure
Spill Source: Commercial/Industrial
Spill Class: Known release with minimal potential for fire or hazard. DEC Response. Willing Responsible Party. Corrective action taken.
Cleanup Ceased: Not reported
Cleanup Meets Standard: False
SWIS: 2401
Investigator: rvketani
Referred To: Not reported
Reported to Dept: 2/26/2007
CID: 408
Water Affected: Not reported
Spill Notifier: Fire Department
Last Inspection: Not reported
Recommended Penalty: False
UST Involvement: False
Remediation Phase: 0
Date Entered In Computer: 2/26/2007
Spill Record Last Update: 9/17/2007
Spiller Name: Not reported
Spiller Company: APARTMENT BUILDING
Spiller Address: 211 HULL ST
Spiller City,St,Zip: BROOKLYN, NY
Spiller County: 999
Spiller Contact: MEADOWS, RICHARD
Spiller Phone: (347) 203-6886
Spiller Extention: Not reported
DEC Region: 2
DER Facility ID: 327460
DEC Memo: 02/26/07-Vought-DEC Patel performing site visit due to proximity to

TORES HOME (Continued) **S108466382**

spill in field. DEC Ketani called FDNY and left message to return call to DEC.02/27/06-Hiralkumar Patel. visited site on 02/26/07. met Ferdrnand Torres (917-568-3022), tenant at building. Mr. Torres lives on second floor. as per Mr. Torres, there was no heat yesterday (02/26/07) morning and he compalined to NYC HPD. oil delivered during day. lateron tenant found oil in basement and called FDNY. site has two 275 gal #2 oil ASTs on leg and FDNY found one of these tanks was leaking. they pumped out oil from leaking tank and put in drums and spread absorbent in basement. three 55 gal drums were out of building on sidewalk. second tank is still in use.as per Mr. Torres there is no super in building but Mr. Torres has keys to basement. at time of visit, heavy odors inside basement, free product around tank and odors upstairs also. Mr. Torres's mother and brother living on first floor. suggest Mr. Torres to get these people on second floor as there was no odors. this building ownes by NY City. Mr. Torres gave contact info for person managing property for city.Francis SynMoie7A Admin. Bld #042C/O NY Residential Works Inc.347 Lenox AvenueNew York, NY 10027Ph. (212) 987-8088 Ext. 105left message for emergency service at NY Residential Works at night. received call from Basil Marshall (646-294-0086). asked him to get cleanup crew to start cleanup for free product and odors in building. he spoke with Anthony Lara (646-772-7180). received call from Anthony. he was ready to send cleanup crew in night but he need approval from city and proposal signed by authorized person, which he hadn't got. tried to contact Mr. Marshall again regarding signing paperwork, but no contact was made. left message for Mr. Marshall.left message for Mr. SynMoie at NY Residential works last night.spoke with Mr. SynMoie this morning. they are still working on getting authorization from city agency for cleanup. asked Mr. SynMoie to start cleanup by end of today.2/27/07 - Raphael Ketani. I contacted Mr. Francis Synmoie (sin-moy) at NY Residential Works, Inc. (212) 987-8088, ext 101. He said that he is still waiting for authorization to hire a contractor to do the cleanup, but someone already put down absorbent. He said that he contacted Debra Thomas of Unit 7A at HPD (212) 863-7392. He said she has the authority to authorize someone to cleanup the spill. I asked him how the odors are. He said that you notice a moderate odor of oil as you walk into the building, but no one lives on the first floor. I asked him about the odors on the second floor. He said there were none. He said that this building was owned by a private party, but they didn't keep it up. So the city took it over and they will refurbish it.I spoke to Ms. Thomas. She said the City doesn't own the building, but is managing it. I asked her what is happening now. She said that a call was made to the Emergency Repair Unit as there is no money in the budget to pay for the cleanup. She said she is waiting for a call back. I told her that this spill is now at least 24 hours old. She said she knows, but all she can do right now is to call the Emergency Repair people. I told her that certain things will have to be done to cleanup the spill. She asked me to e-mail her what these requirements are. The requirements are:(1) cleanup all of the free oil(2) pickup all of the spent absorbent(3) powerwash the affected areas and the concrete floor(4) take soil samples below the concrete floor and send them to a NYSDOH certified lab for 8260 and 8270 analysis(5) remove all contaminated soil(6) submit manifests for all soil and contaminated material that is removed and the soil analytical results(7) repair the tank system and send copies of the documentation verifying that the repairs were made(8) submit to DEC a short report with pictures (if possible) of the before and after

TORES HOME (Continued) **S108466382**

conditions and all documentationMs. Thomas' e-mail address is thomasd@hpd.nyc.gov3/12/07 - Raphael Ketani. Spill case #0613303 came in today regarding a new spill at the site. I spoke to Patrick Fahey of Pacific Energy (718) 647-1400 about the spill. He said that it was a loose flare nut that allowed oil to drip onto the floor. About 1 gal. leaked out. The flare nut was tightened, but the earlier large spill hasn't been cleaned up yet. This later spill case was closed.I spoke to Ms. Thomas regarding the old big spill of 2 weeks ago. She said she just got back from vacation and had been told the old spill had been cleaned up. I told her that Pacific Energy had a mechanic on site about 1 hour ago and he said the old spill was not removed. She told me that she will look into the issue and call me back.3/23/07 - Raphael Ketani. I tried to make a site visit. The front door was locked and there was no one around to let me in. I didn't see or smell any signs of an oil release. 3/27/07 - Raphael Ketani. I made a site visit at 9:45AM today and was shown the basement by a second floor resident of the building who goes by the name of Rio and serves as a helper for Mr. Synmoie. The vapors were light but noticeable in the first floor hallway. The vapor readings were: basement 1334 ppb, first floor 903 ppb, second floor 782 ppb, third floor 751 ppb. Rio explained to me that the tanks are still not sitting solidly on the floor and that there were 2 big spills - both due to the tanks moving and a line below them getting loose. There was a 12" by 6" wet spot below the oil line that connects the two tanks at the bottom. Rio showed me that one spill flowed 30 feet down the basement hallway and into the adjacent room. The floor was in very bad shape and was in pieces, many of which could be moved by hand exposing the soil below. The floor had dark staining all over and so did the floor of the adjacent room. Lastly, Rio showed me the boiler room. The floor there also had staining. 3/28/07 - Raphael Ketani. I spoke to Mr. Synmoie and told him about the floor, the high vapor readings, the oily wet spot, the oil staining, and the probability that the soil under the basement floor is contaminated. I told him that he has to hire a company to stabilize the tanks, fix the line at the bottom if it is still dripping, do a soil investigation and ventilate the building. He said he will do this. He said there is one tenant on the first floor and she will be moved to the second floor. He said that the building is scheduled for rehabilitation in the very near future. I told him that the soil investigation has to get started as soon as possible. He said he will call Ms. Thomas. I sent Ms. Thomas an e-mail with my notes from 3/27 and 3/28. 3/29/07 - Raphael Ketani. Chacko Thomas (cell (646) 865-4564) [supervisor (718) 857-5444] of NYC HPD called to say that 6 soil samples were taken in the floor of the building after the last oil spill. He said samples were taken in the tank room, the hallway, and the storage rooms. The analytical results should be available soon. He asked what else needed to be done at the site. I told him that the vapors are high so ventilation needs to be provided, the tanks need to be fixed to the floor so they don't move, the line at the bottom of the tanks needs to be fixed so it doesn't drip, and a soil boring needs to be taken in the boiler room floor. Mr. Chafeko said he will have this done.4/4/07 - Raphael Ketani. Mr. Thomas of NYC HPD sent me a FAX for SVOC analysis for 4 of the 5 samples that were taken in the basement. He said he was expecting the VOC analysis today and will FAX them as soon as he gets them. There were only 2 very low exceedences of the TAGM RSCO limits. I told him these results looked fine. I received a FAX from Mr. Thomas with the VOC analyticals for soil samples 1,2,4,5. The samples

TORES HOME (Continued) **S108466382**

were taken on 3/22/07. There were no RSCO exceedences, except 3200 ppb for total xylenes for soil sample #1. This is the tank room sample. Again, soil sample #3 was missing from the results.4/5/07 - Raphael Ketani. I contacted Mr. Thomas and told him that the results seemed fine, except for total xylene in sample #1. I told him that soil will have to be removed in this area. Afterwards, Mr. Thomas called me up regarding which sample came from what location in the basement. Sample #1 was the tank room. Sample #2 was the storage room next to the tank room. Samples #3 (which he will check on why the results weren't received) to sample #5 were from the hallway. He said that the drip from the pipe at the bottom of the tanks is something new and will be taken care of shortly and that the tank feet were covered in cement to stabilize the tanks. Mr. Thomas said that the stain in the boiler room is only from routine servicing of the boiler. I told him that it seemed like more than routine servicing. He said the service techinician is sloppy and he will talk to him about being careful. However, he said, the building is privately owned and HPD is just overseeing the refurbishing of the building.4/11/07 - Raphael Ketani. Mr. Thomas FAXed me the analytical results for samples 1,2,4,5. I spoke with him shortly after I received the FAX. He said that the contractor who did the sampling also took samples 3 and 6. However, the contractor threw out these samples as he felt he had enough samples for the site, according to Mr. Thomas. I told Mr. Thomas that either the soil has to be dug out in the tank room or soil treatment needs to be used. He said that he has to make a work order, in either case. I asked him to try and push the process forward. He said he would try.5/18/07 - Raphael Ketani. Mr. Thomas of HPD (718) 857-5444 sent me a FAX with analytical results for 3 soil samples that were taken in the tank room after the contaminated soil was removed. All 3 sets of results were non-detect. I called up Mr. Thomas and asked him to send the manifests for the removed soil. He said he will send them. Mr. Thomas added that the 2 tanks have been emptied and will replaced with one tank. So that will take care of the leaking pipe.7/13/07 - Raphael Ketani. I tried to contact Mr. Thomas regarding the documentation for the cleanup work and the tank replacement work, but could only leave a message. (Mr. Thomas is the person to contact regarding the project, NOT Mr. Synmoie or Ms. Thomas.) 7/16/07 - Raphael Ketani. I spoke to Mr. Thomas and he told me the two tanks were replaced with 2 new 275 gallon tanks. He added that the contaminated soil at boring location #1 was taken away and that I should be receiving the manifest soon.9/17/07 - Raphael Ketani. I received the Oil Spill Site Assessment Report from Mr. Thomas. The report states that the floors of the basement, the tank room, and the boiler room were power washed and soil samples were taken. The report also states that the leaking tanks were emptied (a waste ticket is included), removed, and replaced with new tanks. On 5/11/07, soil from the tank room was excavated and removed.Based upon the above mentioned Oil Spill Site Assessment Report and the analytical results for the tank room soil that were FAXed on 5/18/07, I am closing the spill case.

Remarks: UNSURE IF SEWERS AND GROUNDWATERS EFFECTED; CLEAN UP IS IN PROCESS;

Material:
Site ID: 377715
Operable Unit ID: 1135237
Operable Unit: 01
Material ID: 2125131

TORES HOME (Continued) **S108466382**

Material Code:	0001A
Material Name:	#2 Fuel Oil
Case No.:	Not reported
Material FA:	Petroleum
Quantity:	30
Units:	Gallons
Recovered:	No
Resource Affected:	Not reported
Oxygenate:	False

Tank Test:

SPILLS:

Facility ID:	0612954
Facility Type:	ER
DER Facility ID:	327460
Site ID:	377908
DEC Region:	2
Spill Date:	3/2/2007
Spill Number/Closed Date:	0612954 / 3/14/2007
Spill Cause:	Abandoned Drums
Spill Class:	Known release with minimal potential for fire or hazard. DEC Response. Willing Responsible Party. Corrective action taken.
SWIS:	2401
Investigator:	sfrahman
Referred To:	Not reported
Reported to Dept:	3/2/2007
CID:	444
Water Affected:	Not reported
Spill Source:	Institutional, Educational, Gov., Other
Spill Notifier:	Other
Cleanup Ceased:	Not reported
Cleanup Meets Std:	False
Last Inspection:	Not reported
Recommended Penalty:	False
UST Trust:	False
Remediation Phase:	0
Date Entered In Computer:	3/2/2007
Spill Record Last Update:	3/14/2007
Spiller Name:	MALLORY GILMORE
Spiller Company:	ON SIDEWALK
Spiller Address:	211 HULL STREET
Spiller City,St,Zip:	BROOKLYN, NY
Spiller Company:	001
Contact Name:	MALLORY GILMORE
Contact Phone:	(212) 689-1520
DEC Memo:	added to the drum run.03/14/07 Rahman- Drums were not found on 03/13/07.
Remarks:	3 - 55 gallon drums left on sidewalk: not leaking

Material:

Site ID:	377908
Operable Unit ID:	1135425
Operable Unit:	01
Material ID:	2125332
Material Code:	0066A

TORES HOME (Continued) **S108466382**

Material Name:	UNKNOWN PETROLEUM
Case No.:	Not reported
Material FA:	Petroleum
Quantity:	Not reported
Units:	Gallons
Recovered:	No
Resource Affected:	Not reported
Oxygenate:	False

Tank Test:

Facility ID:	0613303
Facility Type:	ER
DER Facility ID:	327460
Site ID:	378311
DEC Region:	2
Spill Date:	3/12/2007
Spill Number/Closed Date:	0613303 / 3/12/2007
Spill Cause:	Equipment Failure
Spill Class:	Possible release with minimal potential for fire or hazard or Known release with no damage. DEC Response. Willing Responsible Party. Corrective action taken.
SWIS:	2401
Investigator:	rvketani
Referred To:	Not reported
Reported to Dept:	3/12/2007
CID:	444
Water Affected:	Not reported
Spill Source:	Private Dwelling
Spill Notifier:	Other
Cleanup Ceased:	Not reported
Cleanup Meets Std:	False
Last Inspection:	Not reported
Recommended Penalty:	False
UST Trust:	False
Remediation Phase:	0
Date Entered In Computer:	3/12/2007
Spill Record Last Update:	3/12/2007
Spiller Name:	FERDIEAND TORES
Spiller Company:	TORES HOME
Spiller Address:	211 HULL STREET
Spiller City,St,Zip:	BROOKLYN, NY
Spiller Company:	001
Contact Name:	FERDIEAND TORES
Contact Phone:	(646) 257-7252
DEC Memo:	10 days ago line under the oil tank broke. Tank was loose and when the tank is filled, the tank moves. Oil gushed onto the basement floor. FD Haz Mat cleaned the spill. Line broke again. 6 family building - Oil Company on site now - Pacific Energy 718-647-14003/12/07 - Raphael Ketani. I spoke to Patrick Fahey, manager at Pacific Energy. He said his mechanic was on site now. He said that a flare nut connecting two pipes came loose a little and dripped oil onto the floor. He said that about 1 gal. dripped out. The flare nut has been tightened and this problem is solved. He said that a big spill happened weeks ago (#0612788)and was caused by a rotten equalizer (pipe connecting the 2 tanks). He said this pipe was

TORES HOME (Continued) **S108466382**

repaired back then. Mr. Fahey said that the tanks are full and are holding the oil. As there is an earlier open spill case, I am closing this later case.

Remarks: BOILER MALFUNCTION:

Material:

Site ID:	378311
Operable Unit ID:	1135815
Operable Unit:	01
Material ID:	2125740
Material Code:	0066A
Material Name:	UNKNOWN PETROLEUM
Case No.:	Not reported
Material FA:	Petroleum
Quantity:	Not reported
Units:	Gallons
Recovered:	No
Resource Affected:	Not reported
Oxygenate:	False

Tank Test:

---

183 **CON EDISON** **NY MANIFEST** **S117319857**
FRONT OF 221 HULL ST **N/A**
BROOKLYN, NY 11233

NY MANIFEST:

EPA ID:	NYP004682787
Country:	USA

Mailing Info:

Name:	CON EDISON
Contact:	CON EDISON
Address:	4 IRVING PL
Address 2:	15TH FL
City/State/Zip:	NEW YORK, NY 10003
Country:	USA
Phone:	Not reported

NY MANIFEST:

No Manifest Records Available

---

184 **SINGH RESIDENCE** **NY Spills** **S103273998**
100 HENDRICK ST **N/A**
BROOKLYN, NY

SPILLS:

Facility ID:	9801345
Facility Type:	ER
DER Facility ID:	148999
Site ID:	177316
DEC Region:	2
Spill Date:	4/15/1998
Spill Number/Closed Date:	9801345 / 1/14/1999
Spill Cause:	Human Error

SINGH RESIDENCE (Continued) **S103273998**

Spill Class:	Known release with minimal potential for fire or hazard. DEC Response. Willing Responsible Party. Corrective action taken.
SWIS:	2401
Investigator:	MCTIBBE
Referred To:	Not reported
Reported to Dept:	4/30/1998
CID:	257
Water Affected:	Not reported
Spill Source:	Private Dwelling
Spill Notifier:	Affected Persons
Cleanup Ceased:	Not reported
Cleanup Meets Std:	False
Last Inspection:	Not reported
Recommended Penalty:	False
UST Trust:	False
Remediation Phase:	0
Date Entered In Computer:	4/30/1998
Spill Record Last Update:	5/20/2002
Spiller Name:	Not reported
Spiller Company:	UNKNOWN
Spiller Address:	Not reported
Spiller City,St,Zip:	NY
Spiller Company:	999
Contact Name:	CHANRIKA SINGH
Contact Phone:	(718) 827-7063
DEC Memo:	Prior to Sept, 2004 data translation this spill Lead_DEC Field was "TIBBE"UNFOUNDED.
Remarks:	caller says neighbor who lived on 3rd floor spilled gas on callers house

Material:

Site ID:	177316
Operable Unit ID:	1058986
Operable Unit:	01
Material ID:	323282
Material Code:	0009
Material Name:	Gasoline
Case No.:	Not reported
Material FA:	Petroleum
Quantity:	0
Units:	Gallons
Recovered:	No
Resource Affected:	Not reported
Oxygenate:	False

Tank Test:

185 **EDR US Hist Auto Stat** **1015261026**
1656 BUSHWICK AVE **N/A**
BROOKLYN, NY 11207

EDR Historical Auto Stations:

Name:	MERIT GASOLINE STATIONS
Year:	1999
Address:	1656 BUSHWICK AVE
Name:	MERIT GASOLINE STATIONS
Year:	2000
Address:	1656 BUSHWICK AVE
Name:	MERIT GAS STATIONS
Year:	2002
Address:	1656 BUSHWICK AVE
Name:	SAVE WAY SERVICE STATION
Year:	2003
Address:	1656 BUSHWICK AVE
Name:	AMERADA HESS CORP
Year:	2005
Address:	1656 BUSHWICK AVE
Name:	AMERADA HESS CORP
Year:	2006
Address:	1656 BUSHWICK AVE
Name:	MERIT GAS STATIONS
Year:	2007
Address:	1656 BUSHWICK AVE
Name:	MERIT GAS STATIONS
Year:	2008
Address:	1656 BUSHWICK AVE
Name:	MERIT GAS STATIONS
Year:	2009
Address:	1656 BUSHWICK AVE

---

185 **CON EDISON** **NY MANIFEST** **S117316808**
FRONT OF 1654 BUSHWICK AV **N/A**
BROOKLYN, NY 11207

NY MANIFEST:

EPA ID:	NYP004640991
Country:	USA

Mailing Info:

Name:	CON EDISON
Contact:	CON EDISON
Address:	4 IRVING PL
Address 2:	15TH FL
City/State/Zip:	NEW YORK, NY 10003
Country:	USA
Phone:	Not reported

Manifest:

CON EDISON (Continued) **S117316808**

Document ID:	Not reported
Manifest Status:	Not reported
Trans1 State ID:	NJD003812047
Trans2 State ID:	Not reported
Generator Ship Date:	08/27/2014
Trans1 Recv Date:	08/27/2014
Trans2 Recv Date:	Not reported
TSD Site Recv Date:	09/02/2014
Part A Recv Date:	Not reported
Part B Recv Date:	Not reported
Generator EPA ID:	NYP004640991
Trans1 EPA ID:	Not reported
Trans2 EPA ID:	Not reported
TSDF ID:	NJD991291105
Waste Code:	Not reported
Quantity:	60
Units:	G - Gallons (liquids only)* (8.3 pounds)
Number of Containers:	1
Container Type:	TT - Cargo tank, tank trucks
Handling Method:	T Chemical, physical, or biological treatment.
Specific Gravity:	1
Year:	2014
Manifest Tracking Num:	002616795GBF
Import Ind:	N
Export Ind:	N
Discr Quantity Ind:	N
Discr Type Ind:	N
Discr Residue Ind:	N
Discr Partial Reject Ind:	N
Discr Full Reject Ind:	N
Manifest Ref Num:	Not reported
Alt Fac RCRA Id:	Not reported
Alt Fac Sign Date:	Not reported
Mgmt Method Type Code:	H110

---

185 **CON EDISON** **NY MANIFEST** **S117314929**
FO 1654 BUSHWICK AVE **N/A**
BROOKLYN, NY 11207

NY MANIFEST:

EPA ID:	NYP004620266
Country:	USA

Mailing Info:

Name:	CON EDISON
Contact:	TOM TEELING
Address:	4 IRVING PLACE 15TH FLOOR
City/State/Zip:	NEW YORK, NY 10003
Country:	USA
Phone:	Not reported

Manifest:

Document ID:	Not reported
Manifest Status:	Not reported
Trans1 State ID:	NJD003812047
Trans2 State ID:	Not reported
Generator Ship Date:	08/06/2014

CON EDISON (Continued) **S117314929**

Trans1 Recv Date:	08/06/2014
Trans2 Recv Date:	Not reported
TSD Site Recv Date:	08/13/2014
Part A Recv Date:	Not reported
Part B Recv Date:	Not reported
Generator EPA ID:	NYP004620266
Trans1 EPA ID:	Not reported
Trans2 EPA ID:	Not reported
TSDF ID:	NJD991291105
Waste Code:	Not reported
Quantity:	150
Units:	G - Gallons (liquids only)* (8.3 pounds)
Number of Containers:	1
Container Type:	TT - Cargo tank, tank trucks
Handling Method:	T Chemical, physical, or biological treatment.
Specific Gravity:	1
Year:	2014
Manifest Tracking Num:	002616153GBF
Import Ind:	N
Export Ind:	N
Discr Quantity Ind:	N
Discr Type Ind:	N
Discr Residue Ind:	N
Discr Partial Reject Ind:	N
Discr Full Reject Ind:	N
Manifest Ref Num:	Not reported
Alt Fac RCRA Id:	Not reported
Alt Fac Sign Date:	Not reported
Mgmt Method Type Code:	H110

---

185 **CON EDISON** **NY MANIFEST** **S117314933**
FO 1652 BUSHWICK AVE **N/A**
BROOKLYN, NY 11207

NY MANIFEST:

EPA ID:	NYP004620324
Country:	USA

Mailing Info:

Name:	CON EDISON
Contact:	TOM TEELING
Address:	4 IRVING PLACE 15TH FLOOR
City/State/Zip:	NEW YORK, NY 10003
Country:	USA
Phone:	Not reported

Manifest:

Document ID:	Not reported
Manifest Status:	Not reported
Trans1 State ID:	NJD003812047
Trans2 State ID:	Not reported
Generator Ship Date:	08/06/2014
Trans1 Recv Date:	08/06/2014
Trans2 Recv Date:	Not reported
TSD Site Recv Date:	08/13/2014
Part A Recv Date:	Not reported
Part B Recv Date:	Not reported

CON EDISON (Continued) **S117314933**

Generator EPA ID:	NYP004620324
Trans1 EPA ID:	Not reported
Trans2 EPA ID:	Not reported
TSDF ID:	NJD991291105
Waste Code:	Not reported
Quantity:	350
Units:	G - Gallons (liquids only)* (8.3 pounds)
Number of Containers:	1
Container Type:	TT - Cargo tank, tank trucks
Handling Method:	T Chemical, physical, or biological treatment.
Specific Gravity:	1
Year:	2014
Manifest Tracking Num:	002616154GBF
Import Ind:	N
Export Ind:	N
Discr Quantity Ind:	N
Discr Type Ind:	N
Discr Residue Ind:	N
Discr Partial Reject Ind:	N
Discr Full Reject Ind:	N
Manifest Ref Num:	Not reported
Alt Fac RCRA Id:	Not reported
Alt Fac Sign Date:	Not reported
Mgmt Method Type Code:	H110

---

185 **SLS CAR WASH, INC.** **NY AST** **A100300284**
1650 BUSHWICK AVENUE **N/A**
BROOKLYN, NY 11207

AST:

Region:	STATE
DEC Region:	2
Site Status:	Active
Facility Id:	2-610338
Program Type:	PBS
UTM X:	592861.08869999996
UTM Y:	4503795.3953600004
Expiration Date:	11/01/2016
Site Type:	Auto Service/Repair (No Gasoline Sales)

Affiliation Records:

Site Id:	370439
Affiliation Type:	Mail Contact
Company Name:	SLS CAR WASH, INC.
Contact Type:	Not reported
Contact Name:	VAL SANTOS
Address1:	1650 BUSHWICK AVENUE
Address2:	Not reported
City:	BROOKLYN
State:	NY
Zip Code:	11207
Country Code:	001
Phone:	(718) 919-4100
EMail:	Not reported
Fax Number:	Not reported
Modified By:	MSBAPTIS
Date Last Modified:	9/8/2011

SLS CAR WASH, INC. (Continued) **A100300284**

Site Id:	370439
Affiliation Type:	On-Site Operator
Company Name:	SLS CAR WASH, INC.
Contact Type:	Not reported
Contact Name:	DEXTER
Address1:	Not reported
Address2:	Not reported
City:	Not reported
State:	NN
Zip Code:	Not reported
Country Code:	001
Phone:	(718) 919-4100
EMail:	Not reported
Fax Number:	Not reported
Modified By:	MSBAPTIS
Date Last Modified:	9/7/2011

Site Id:	370439
Affiliation Type:	Emergency Contact
Company Name:	VALDEMIRO SANTOS
Contact Type:	Not reported
Contact Name:	VAL SANTOS
Address1:	Not reported
Address2:	Not reported
City:	Not reported
State:	NN
Zip Code:	Not reported
Country Code:	999
Phone:	(718) 919-4100
EMail:	Not reported
Fax Number:	Not reported
Modified By:	MSBAPTIS
Date Last Modified:	9/7/2011

Site Id:	370439
Affiliation Type:	Facility Owner
Company Name:	VALDEMIRO SANTOS
Contact Type:	VICE PRESIDENT
Contact Name:	VAL SANTOS
Address1:	4 PATTERSON RD
Address2:	Not reported
City:	POUND RIDGE
State:	NY
Zip Code:	10576
Country Code:	001
Phone:	(718) 919-4100
EMail:	Not reported
Fax Number:	Not reported
Modified By:	MSBAPTIS
Date Last Modified:	9/7/2011

Tank Info:

Tank Number:	1
Tank Id:	213569
Material Code:	0022
Common Name of Substance:	Waste Oil/Used Oil

SLS CAR WASH, INC. (Continued) **A100300284**

Equipment Records:
B09 - Tank External Protection - Urethane
C01 - Pipe Location - Aboveground
K00 - Spill Prevention - None
F00 - Pipe External Protection - None
I04 - Overfill - Product Level Gauge (A/G)
E02 - Piping Secondary Containment - Vault (with Access)
H06 - Tank Leak Detection - Impervious Barrier/Concrete Pad (A/G)
L00 - Piping Leak Detection - None
A00 - Tank Internal Protection - None
D01 - Pipe Type - Steel/Carbon Steel/Iron
G02 - Tank Secondary Containment - Vault (w/access)
J02 - Dispenser - Suction Dispenser

Tank Location:	3
Tank Type:	Steel/Carbon Steel/Iron
Tank Status:	In Service
Pipe Model:	Not reported
Install Date:	11/01/2001
Capacity Gallons:	1500
Tightness Test Method:	NN
Date Test:	08/22/2006
Next Test Date:	Not reported
Date Tank Closed:	Not reported
Register:	True
Modified By:	KXTANG
Last Modified:	10/03/2006
Material Name:	Waste Oil/Used Oil

Tank Number:	2
Tank Id:	213570
Material Code:	0013
Common Name of Substance:	Lube Oil

Equipment Records:
B09 - Tank External Protection - Urethane
C01 - Pipe Location - Aboveground
K00 - Spill Prevention - None
A00 - Tank Internal Protection - None
D01 - Pipe Type - Steel/Carbon Steel/Iron
G02 - Tank Secondary Containment - Vault (w/access)
J02 - Dispenser - Suction Dispenser
F00 - Pipe External Protection - None
I04 - Overfill - Product Level Gauge (A/G)
E02 - Piping Secondary Containment - Vault (with Access)
H06 - Tank Leak Detection - Impervious Barrier/Concrete Pad (A/G)
L00 - Piping Leak Detection - None

Tank Location:	3
Tank Type:	Steel/Carbon Steel/Iron
Tank Status:	In Service
Pipe Model:	Not reported
Install Date:	11/01/2001
Capacity Gallons:	1500
Tightness Test Method:	NN
Date Test:	08/22/2006
Next Test Date:	Not reported

SLS CAR WASH, INC. (Continued) **A100300284**

Date Tank Closed: Not reported
Register: True
Modified By: KXTANG
Last Modified: 10/03/2006
Material Name: Lube Oil

Tank Number: 3
Tank Id: 213571
Material Code: 0013
Common Name of Substance: Lube Oil

Equipment Records:
B09 - Tank External Protection - Urethane
C01 - Pipe Location - Aboveground
K00 - Spill Prevention - None
E02 - Piping Secondary Containment - Vault (with Access)
H06 - Tank Leak Detection - Impervious Barrier/Concrete Pad (A/G)
L00 - Piping Leak Detection - None
A00 - Tank Internal Protection - None
D01 - Pipe Type - Steel/Carbon Steel/Iron
G02 - Tank Secondary Containment - Vault (w/access)
J02 - Dispenser - Suction Dispenser
F00 - Pipe External Protection - None
I04 - Overfill - Product Level Gauge (A/G)

Tank Location: 3
Tank Type: Steel/Carbon Steel/Iron
Tank Status: In Service
Pipe Model: Not reported
Install Date: 11/01/2001
Capacity Gallons: 1500
Tightness Test Method: NN
Date Test: 08/22/2006
Next Test Date: Not reported
Date Tank Closed: Not reported
Register: True
Modified By: KXTANG
Last Modified: 10/03/2006
Material Name: Lube Oil

Tank Number: 4
Tank Id: 213572
Material Code: 0013
Common Name of Substance: Lube Oil

Equipment Records:
F00 - Pipe External Protection - None
I04 - Overfill - Product Level Gauge (A/G)
A00 - Tank Internal Protection - None
D01 - Pipe Type - Steel/Carbon Steel/Iron
G02 - Tank Secondary Containment - Vault (w/access)
J02 - Dispenser - Suction Dispenser
E02 - Piping Secondary Containment - Vault (with Access)
H06 - Tank Leak Detection - Impervious Barrier/Concrete Pad (A/G)
L00 - Piping Leak Detection - None

SLS CAR WASH, INC. (Continued) **A100300284**

B09 - Tank External Protection - Urethane
C01 - Pipe Location - Aboveground
K00 - Spill Prevention - None

Tank Location:	3
Tank Type:	Steel/Carbon Steel/Iron
Tank Status:	In Service
Pipe Model:	Not reported
Install Date:	11/01/2001
Capacity Gallons:	1500
Tightness Test Method:	NN
Date Test:	08/22/2006
Next Test Date:	Not reported
Date Tank Closed:	Not reported
Register:	True
Modified By:	KXTANG
Last Modified:	10/03/2006
Material Name:	Lube Oil

Tank Number:	5
Tank Id:	213573
Material Code:	0013
Common Name of Substance:	Lube Oil

Equipment Records:

B09 - Tank External Protection - Urethane
C01 - Pipe Location - Aboveground
K00 - Spill Prevention - None
A00 - Tank Internal Protection - None
D01 - Pipe Type - Steel/Carbon Steel/Iron
G02 - Tank Secondary Containment - Vault (w/access)
J02 - Dispenser - Suction Dispenser
F00 - Pipe External Protection - None
I04 - Overfill - Product Level Gauge (A/G)
E02 - Piping Secondary Containment - Vault (with Access)
H06 - Tank Leak Detection - Impervious Barrier/Concrete Pad (A/G)
L00 - Piping Leak Detection - None

Tank Location:	3
Tank Type:	Steel/Carbon Steel/Iron
Tank Status:	In Service
Pipe Model:	Not reported
Install Date:	11/01/2001
Capacity Gallons:	1000
Tightness Test Method:	NN
Date Test:	08/22/2006
Next Test Date:	Not reported
Date Tank Closed:	Not reported
Register:	True
Modified By:	KXTANG
Last Modified:	10/03/2006
Material Name:	Lube Oil

185 **EDR US Hist Auto Stat** **1015260417**
1650 BUSHWICK AVE **N/A**
BROOKLYN, NY 11207

EDR Historical Auto Stations:

Name:	EXCELLENT TWO CAR WASH & EXPRESS LUBE
Year:	1999
Address:	1650 BUSHWICK AVE
Name:	EXCELLENT TWO CAR WASH & EXPRESS LUBE
Year:	2000
Address:	1650 BUSHWICK AVE
Name:	BUSHWICK EXPRESS LUBE INC
Year:	2001
Address:	1650 BUSHWICK AVE
Name:	BUSHWICK EXPRESS LUBE INC
Year:	2002
Address:	1650 BUSHWICK AVE
Name:	EXCELLENT TWO CAR WASH & EXPRESS LUB
Year:	2011
Address:	1650 BUSHWICK AVE
Name:	EXCELLENT TWO CAR WASH & EXPRESS LUB
Year:	2012
Address:	1650 BUSHWICK AVE

---

186 **CON EDISON** **NY MANIFEST** **S117316631**
FRONT OF 393 CRESCENT ST **N/A**
BROOKLYN, NY 11201

NY MANIFEST:

EPA ID:	NYP004639159
Country:	USA

Mailing Info:

Name:	CON EDISON
Contact:	CON EDISON
Address:	4 IRVING PL
Address 2:	15TH FL
City/State/Zip:	NEW YORK, NY 10003
Country:	USA
Phone:	Not reported

Manifest:

Document ID:	Not reported
Manifest Status:	Not reported
Trans1 State ID:	NJD003812047
Trans2 State ID:	Not reported
Generator Ship Date:	08/26/2014
Trans1 Recv Date:	08/26/2014
Trans2 Recv Date:	Not reported
TSD Site Recv Date:	08/29/2014
Part A Recv Date:	Not reported
Part B Recv Date:	Not reported
Generator EPA ID:	NYP004639159
Trans1 EPA ID:	Not reported

CON EDISON (Continued) **S117316631**

Trans2 EPA ID:	Not reported
TSDF ID:	NJD991291105
Waste Code:	Not reported
Quantity:	50
Units:	G - Gallons (liquids only)* (8.3 pounds)
Number of Containers:	1
Container Type:	TT - Cargo tank, tank trucks
Handling Method:	T Chemical, physical, or biological treatment.
Specific Gravity:	1
Year:	2014
Manifest Tracking Num:	002616412GBF
Import Ind:	N
Export Ind:	N
Discr Quantity Ind:	N
Discr Type Ind:	N
Discr Residue Ind:	N
Discr Partial Reject Ind:	N
Discr Full Reject Ind:	N
Manifest Ref Num:	Not reported
Alt Fac RCRA Id:	Not reported
Alt Fac Sign Date:	Not reported
Mgmt Method Type Code:	H110

---

186 **383 CRESCENT ST** **NY Spills** **S106385588**
383 CRESCENT ST **N/A**
BROOKLYN, NY

SPILLS:

Facility ID:	0313653
Facility Type:	ER
DER Facility ID:	194448
Site ID:	236045
DEC Region:	2
Spill Date:	3/12/2004
Spill Number/Closed Date:	0313653 / 5/13/2013
Spill Cause:	Unknown
Spill Class:	Known release with minimal potential for fire or hazard. DEC Response. Willing Responsible Party. Corrective action taken.
SWIS:	2401
Investigator:	VXBREVDO
Referred To:	SIR BY 9/15/08
Reported to Dept:	3/12/2004
CID:	403
Water Affected:	Not reported
Spill Source:	Private Dwelling
Spill Notifier:	Other
Cleanup Ceased:	Not reported
Cleanup Meets Std:	False
Last Inspection:	Not reported
Recommended Penalty:	False
UST Trust:	False
Remediation Phase:	0
Date Entered In Computer:	3/12/2004
Spill Record Last Update:	5/13/2013
Spiller Name:	GLENDA
Spiller Company:	Not reported
Spiller Address:	383 CRESCENT ST
Spiller City,St,Zip:	BROOKLYN, NY

383 CRESCENT ST (Continued) **S106385588**

Spiller Company: 001
Contact Name: GLENDA
Contact Phone: (718) 293-9696
DEC Memo: Prior to Sept, 2004 data translation this spill Lead_DEC Field was "TIPPLE"3/12/2004 Sangesland spoke with PTC. They have someone at the site now working on the spill.275 gal leaking tank in a basement.Puddle approx 30' x 8' and 1 or 2 inches deep.3/15/2004 Sangesland called PTC. They need to send a crew back to the site to finish the cleanup.06/07/06: Called responsible party (Balter Lehigh Plumbing and heating Company)regarding spill Glenda was on phone she told that she will find out and she will send the information regarding spill. Also faxed to Ms. Glenda request to send information regarding spill. -QA11/06/06: Called Glenda at (718)293-9696 nd talked to Ms.Tam regarding information of the spill she told that she will convey my message to Glenda and she will call me back. -QA 01/17/07: Called Glenda (Balter Lehigh Plumbing & Heating) and talked to her regarding spill She said Eastmond Company did clean up work for this spill. -QA02/14/07: Called Issac Mungra at (646)879-6703 (C) regarding spill informations and left message to call me back. -QA03/12/07: Called Issac Mungra (Eastmond Company) regarding information of spill and left message to call me back. -QA09/26/07: Called Issac Mungra to discuss regarding removal of tank. He said he will find out information about the spill and he will call me back. -QA09/28/07: Called Mr. Issac Mungra at (646)879-6703 to get the documents regarding removal of the tank. He was not there left message to call me back. -QA6/25/08: Reassigned from Vadim Brevdo to Kartik Chanda. (Chanda)7/28/08: Chanda reviewed the spill related documents regarding this site. Chanda sent a letter to the property owner (NRG Development Group Inc.) requiring that a report be submitted to DEC by 9/15/08 for review. The report should contain at a minimum:1. An explanation of the cause of the tank system failure;2. Either a description of the work performed to restore the integrity of the tank system (including retesting results), or a description of the work performed to close (decommission) the tank;3. Information regarding petroleum contamination found at the site and cleanup activities (if any) associated with a release from this tank system;4. Any available documentation (i.e., invoices, bills, sampling analysis reports, etc.) pertaining to the work performed at this site associated with this violation. May 13, 2013 - V. BrevdoThe underlying reason for reporting this spill case to Spills Hot Line was a puddle of No. 2 oil of approximately 30' by 8' and 1 or 2 inches deep in the basement of private residential house. Oil allegedly leaked from 285 gallon heating oil tank in the basement of the house.The Department evaluation of this 10 year old spills is as follows:1) Although spill did occur in the basement of the private house, no analytical data or other documented information exists in the Department's file which would confirm impacts to soil or groundwater from the spill event. 2) Plumbing company - Balter Lehigh Plumbing and Heating Oil Company - confirmed on January 17, 2007 that Eastmond Company did cleanup work for this spill.3) Given that there is no confirmed impact to groundwater or the environment, and no complaints of petroleum odor ever came from the residents of the house or neighbors, further environmental investigation of this case appears to be unwarranted.Based on the aforementioned evaluation of this spill case the Department decided it is appropriate to close this spill case. Spill case is closed effective May 13, 2013.V. Brevdo
Not reported

383 CRESCENT ST (Continued) **S106385588**

Remarks: a leaky tank spilled out an unknown amount of #2 oil. the spill hasnt been cleaned up yet.

Material:

Site ID:	236045
Operable Unit ID:	878793
Operable Unit:	01
Material ID:	495250
Material Code:	0001A
Material Name:	#2 Fuel Oil
Case No.:	Not reported
Material FA:	Petroleum
Quantity:	0
Units:	Pounds
Recovered:	No
Resource Affected:	Not reported
Oxygenate:	False

Tank Test:

---

186 **127 MCKINLEY AVE BLDG** **NY AST** **U003383562**
127 MCKINLEY AVE **NY HIST AST** **N/A**
BROOKLYN, NY 11208

AST:

Region:	STATE
DEC Region:	2
Site Status:	Active
Facility Id:	2-055093
Program Type:	PBS
UTM X:	595405.75146000006
UTM Y:	4503716.9518299997
Expiration Date:	06/11/2018
Site Type:	Apartment Building/Office Building

Affiliation Records:

Site Id:	806
Affiliation Type:	Mail Contact
Company Name:	127 MCKINLEY,LLC
Contact Type:	Not reported
Contact Name:	BEBI H. BAIG
Address1:	89-04 103RD AVE
Address2:	3RD FLR.
City:	OZONE PARK
State:	NY
Zip Code:	11417
Country Code:	001
Phone:	(718) 843-5938
EMail:	Not reported
Fax Number:	Not reported
Modified By:	dxliving
Date Last Modified:	6/23/2008

Site Id:	806
Affiliation Type:	On-Site Operator
Company Name:	127 MCKINLEY,LLC
Contact Type:	Not reported

127 MCKINLEY AVE BLDG (Continued) **U003383562**

Contact Name:	BEBI H BAIG
Address1:	Not reported
Address2:	Not reported
City:	Not reported
State:	NN
Zip Code:	Not reported
Country Code:	001
Phone:	(718) 843-5938
EMail:	Not reported
Fax Number:	Not reported
Modified By:	MSBAPTIS
Date Last Modified:	4/30/2013

Site Id:	806
Affiliation Type:	Emergency Contact
Company Name:	BEBI H. BAIG
Contact Type:	Not reported
Contact Name:	BEBI H BAIG
Address1:	Not reported
Address2:	Not reported
City:	Not reported
State:	NN
Zip Code:	Not reported
Country Code:	001
Phone:	(718) 843-5938
EMail:	Not reported
Fax Number:	Not reported
Modified By:	TRANSLAT
Date Last Modified:	3/4/2004

Site Id:	806
Affiliation Type:	Facility Owner
Company Name:	127 MCKINLEY,LLC
Contact Type:	OWNER
Contact Name:	BEBI H BAIG
Address1:	89-04 103RD AVE 3RD FLR
Address2:	Not reported
City:	OZONE PARK
State:	NY
Zip Code:	11417
Country Code:	001
Phone:	(718) 843-5938
EMail:	Not reported
Fax Number:	Not reported
Modified By:	MSBAPTIS
Date Last Modified:	4/30/2013

Tank Info:

Tank Number:	072
Tank Id:	1744
Material Code:	0001
Common Name of Substance:	#2 Fuel Oil (On-Site Consumption)

Equipment Records:

C00 - Pipe Location - No Piping

127 MCKINLEY AVE BLDG (Continued) **U003383562**

F00 - Pipe External Protection - None
I04 - Overfill - Product Level Gauge (A/G)
A00 - Tank Internal Protection - None
D02 - Pipe Type - Galvanized Steel
J02 - Dispenser - Suction Dispenser
L09 - Piping Leak Detection - Exempt Suction Piping
B00 - Tank External Protection - None
E00 - Piping Secondary Containment - None
G04 - Tank Secondary Containment - Double-Walled (Underground)
H00 - Tank Leak Detection - None
K00 - Spill Prevention - None

Tank Location:	2
Tank Type:	Steel/Carbon Steel/Iron
Tank Status:	In Service
Pipe Model:	Not reported
Install Date:	01/01/1927
Capacity Gallons:	4500
Tightness Test Method:	NN
Date Test:	Not reported
Next Test Date:	Not reported
Date Tank Closed:	Not reported
Register:	True
Modified By:	MSBAPTIS
Last Modified:	04/30/2013
Material Name:	#2 Fuel Oil (On-Site Consumption)

HIST AST:

PBS Number:	2-055093
SWIS Code:	6101
Operator:	BEBI H BAIG
Facility Phone:	(718) 843-5938
Facility Addr2:	127 MCKINLEY AVE
Facility Type:	APARTMENT BUILDING
Emergency:	BEBI H BAIG
Emergency Tel:	(718) 843-5938
Old PBSNO:	Not reported
Date Inspected:	Not reported
Inspector:	Not reported
Result of Inspection:	Not reported
Owner Name:	BEBI H. BAIG
Owner Address:	89-04 103RD AVENUE, 3RD FLOOR
Owner City,St,Zip:	OZONE PARK, NY 11417
Federal ID:	Not reported
Owner Tel:	(718) 843-5938
Owner Type:	Corporate/Commercial
Owner Subtype:	Not reported
Mailing Contact:	SUPER FACILITY MANAGER
Mailing Name:	127 MCKINLEY AVENUE BLDG.
Mailing Address:	127 MCKINLEY AVENUE
Mailing Address 2:	Not reported
Mailing City,St,Zip:	BROOKLYN, NY 11208
Mailing Telephone:	(718) 843-5938
Owner Mark:	First Owner
Facility Status:	1 - Active PBS facility, i.e. total capacity of the PBS tanks is greater than 1,100 gallons, regardless if Subpart 360-14 tanks exist or not at the facility.
Certification Flag:	False

127 MCKINLEY AVE BLDG (Continued) **U003383562**

Certification Date:	05/08/1998
Expiration:	12/02/2001
Renew Flag:	False
Renew Date:	Not reported
Total Capacity:	4500
FAMT:	True
Facility Screen:	No Missing Data
Owner Screen:	Minor Data Missing
Tank Screen:	Minor Data Missing
Dead Letter:	False
CBS Number:	Not reported
Town or City:	NEW YORK CITY
County Code:	61
Town or City Code:	01
Region:	2

Tank ID:	072
Tank Location:	ABOVEGROUND
Tank Status:	In Service
Install Date:	Not reported
Capacity (Gal):	4500
Product Stored:	NOS 1,2, OR 4 FUEL OIL
Tank Type:	Steel/carbon steel
Tank Internal:	Not reported
Tank External:	Not reported
Pipe Location:	Not reported
Pipe Type:	GALVANIZED STEEL
Pipe Internal:	Not reported
Pipe External:	Not reported
Tank Containment:	Vault (w/access)
Leak Detection:	0
Overfill Protection:	4
Dispenser Method:	Suction
Date Tested:	Not reported
Next Test Date:	Not reported
Missing Data for Tank:	Minor Data Missing
Date Closed:	Not reported
Test Method:	Not reported
Deleted:	False
Updated:	False
SPDES Number:	Not reported
Lat/Long:	Not reported

---

186 **POLE 5322** **NY Spills** **S106719100**
369 CRESENT ST **N/A**
BROOKLYN, NY

SPILLS:

Facility ID:	0301801
Facility Type:	ER
DER Facility ID:	264456
Site ID:	328602
DEC Region:	2
Spill Date:	5/20/2003
Spill Number/Closed Date:	0301801 / 6/18/2003
Spill Cause:	Equipment Failure
Spill Class:	Known release with minimal potential for fire or hazard. DEC Response. Willing Responsible Party. Corrective action taken.

POLE 5322 (Continued) **S106719100**

SWIS:	2401
Investigator:	AERODRIG
Referred To:	Not reported
Reported to Dept:	5/20/2003
CID:	205
Water Affected:	Not reported
Spill Source:	Commercial/Industrial
Spill Notifier:	Responsible Party
Cleanup Ceased:	Not reported
Cleanup Meets Std:	False
Last Inspection:	Not reported
Recommended Penalty:	False
UST Trust:	False
Remediation Phase:	0
Date Entered In Computer:	5/20/2003
Spill Record Last Update:	6/18/2003
Spiller Name:	CALLER
Spiller Company:	CON ED
Spiller Address:	4 IRVING PLACE
Spiller City,St,Zip:	MANHATTAN, NY -
Spiller Company:	001
Contact Name:	CALLER
Contact Phone:	Not reported
DEC Memo:	Prior to Sept, 2004 data translation this spill Lead_DEC Field was "RODRIGUEZ"E2MIS 1484225/20/03 10:20 HRS.J. JACOBS #10219, TROUBLESHOOTER H.V. WITH #9, REPORTS WHILE RESPONDING TO A LEAKING TRANSFORMER CALL AT 09:50 HRS. FOUNDLEAKING TRANSF. ON POLE #5322 WITH APPROX. 1 QT. TRANSFORMER OIL SPILLED ONTO CURB AND SIDEWALK. TRANSF. IS STILL LEAKING, BUT SPILL CONTAINED AT THIS TIME. #9 CANNOT REACH THE TRANSF. DUE TO CONSTRUCTION AT SITE -- THEY ARE WAITING AT LOCATION FOR AN OVERHEAD CREW TO ARRIVE. 20-MAY-2003 12:40 HRS.UNIT SER# KU4041189512, MF- KUHLMAN, INFO PLATE INDICATES NON PCB OIL IN UNIT. CLEANUP WILL PROCEED AS < 1.PPM CLEANUP.update @ 1700hrs 5/20 r.vega enviromental ops reports cleanup done with absorbant & double washed with biogen 760. all liquids & solids removed with vactor truck. cleanup completed at this time.UPDATE 5/21/03 0615 PER OS J. SNOOK THE UNIT WAS REPLACED ON 5/20/03
Remarks:	spill to curb. cleanup pending. con ed # 148422

Material:

Site ID:	328602
Operable Unit ID:	868358
Operable Unit:	01
Material ID:	506289
Material Code:	0541A
Material Name:	DIELECTRIC FLUID
Case No.:	Not reported
Material FA:	Petroleum
Quantity:	1
Units:	Gallons
Recovered:	No
Resource Affected:	Not reported
Oxygenate:	False

Tank Test:

187 **20 INTERBOROUGH PKWY** **NY LTANKS** **S102672131**
20 INTERBOROUGH PKWY **N/A**
BROOKLYN, NY

LTANKS:

Site ID:	244192
Spill Number/Closed Date:	9213957 / 3/20/1993
Spill Date:	3/20/1993
Spill Cause:	Tank Overfill
Spill Source:	Private Dwelling
Spill Class:	Known release with minimal potential for fire or hazard. DEC Response. Willing Responsible Party. Corrective action taken.
Cleanup Ceased:	3/20/1993
Cleanup Meets Standard:	True
SWIS:	2401
Investigator:	O'DOWD
Referred To:	Not reported
Reported to Dept:	3/20/1993
CID:	Not reported
Water Affected:	Not reported
Spill Notifier:	Responsible Party
Last Inspection:	Not reported
Recommended Penalty:	False
UST Involvement:	False
Remediation Phase:	0
Date Entered In Computer:	3/30/1993
Spill Record Last Update:	9/30/2004
Spiller Name:	Not reported
Spiller Company:	BAREANKLAU OIL
Spiller Address:	Not reported
Spiller City,St,Zip:	ZZ
Spiller County:	001
Spiller Contact:	Not reported
Spiller Phone:	Not reported
Spiller Extention:	Not reported
DEC Region:	2
DER Facility ID:	200568
DEC Memo:	Not reported
Remarks:	CUSTOMER ORDERED MORE THAN TANK CAN HOLD. APPLIED DRYSOL. NO CALLBACK. Not reported

Material:

Site ID:	244192
Operable Unit ID:	978011
Operable Unit:	01
Material ID:	403702
Material Code:	0001A
Material Name:	#2 Fuel Oil
Case No.:	Not reported
Material FA:	Petroleum
Quantity:	2
Units:	Not reported
Recovered:	No
Resource Affected:	Not reported
Oxygenate:	False

Tank Test:

188 **CON EDISON** **NY MANIFEST** **S117064564**
FO 17 STEWART ST **N/A**
BROOKLYN, NY 11207

NY MANIFEST:

EPA ID:	NYP004570578
Country:	USA

Mailing Info:

Name:	CON EDISON
Contact:	TOM TEELING
Address:	4 IRVING PLACE 15TH FLOOR
City/State/Zip:	NEW YORK, NY 10003
Country:	USA
Phone:	Not reported

Manifest:

Document ID:	Not reported
Manifest Status:	Not reported
Trans1 State ID:	NJD003812047
Trans2 State ID:	Not reported
Generator Ship Date:	06/19/2014
Trans1 Recv Date:	06/19/2014
Trans2 Recv Date:	Not reported
TSD Site Recv Date:	06/24/2014
Part A Recv Date:	Not reported
Part B Recv Date:	Not reported
Generator EPA ID:	NYP004570578
Trans1 EPA ID:	Not reported
Trans2 EPA ID:	Not reported
TSDF ID:	NJD991291105
Waste Code:	Not reported
Quantity:	100
Units:	G - Gallons (liquids only)* (8.3 pounds)
Number of Containers:	1
Container Type:	TT - Cargo tank, tank trucks
Handling Method:	T Chemical, physical, or biological treatment.
Specific Gravity:	1
Year:	2014
Manifest Tracking Num:	002502776GBF
Import Ind:	N
Export Ind:	N
Discr Quantity Ind:	N
Discr Type Ind:	N
Discr Residue Ind:	N
Discr Partial Reject Ind:	N
Discr Full Reject Ind:	N
Manifest Ref Num:	Not reported
Alt Fac RCRA Id:	Not reported
Alt Fac Sign Date:	Not reported
Mgmt Method Type Code:	H110

189 **249 LINWOOD ST/BKLYN** **NY LTANKS** **S100145922**
249 LINWOOD STREET **N/A**
NEW YORK CITY, NY

LTANKS:

Site ID:	93305
Spill Number/Closed Date:	9000036 / 6/7/1995
Spill Date:	4/2/1990
Spill Cause:	Tank Failure
Spill Source:	Private Dwelling
Spill Class:	Known release with minimal potential for fire or hazard. DEC Response. Willing Responsible Party. Corrective action taken.
Cleanup Ceased:	6/7/1995
Cleanup Meets Standard:	True
SWIS:	2401
Investigator:	FINGER
Referred To:	Not reported
Reported to Dept:	4/3/1990
CID:	Not reported
Water Affected:	Not reported
Spill Notifier:	Other
Last Inspection:	Not reported
Recommended Penalty:	False
UST Involvement:	False
Remediation Phase:	0
Date Entered In Computer:	5/9/1990
Spill Record Last Update:	6/7/1995
Spiller Name:	Not reported
Spiller Company:	Not reported
Spiller Address:	249 LINWOOD STREET
Spiller City,St,Zip:	BROOKLYN, NY
Spiller County:	001
Spiller Contact:	Not reported
Spiller Phone:	Not reported
Spiller Extention:	Not reported
DEC Region:	2
DER Facility ID:	83651
DEC Memo:	Not reported
Remarks:	CUSTOMER DISCOVERED PINHOLE LEAK IN TANK CALLED BAERENKLAU FOUND LEAK IN TANK, APPLIED SPEEDY DRY, MAGNETIC PATCHES.

Material:

Site ID:	93305
Operable Unit ID:	939252
Operable Unit:	01
Material ID:	557443
Material Code:	0001A
Material Name:	#2 Fuel Oil
Case No.:	Not reported
Material FA:	Petroleum
Quantity:	-1
Units:	Not reported
Recovered:	No
Resource Affected:	Not reported
Oxygenate:	False

Tank Test:

190 **140 BARBAY ST/BKLYN** **NY LTANKS** **S102146906**
140 BARBEY STREET **NY Spills** **N/A**
BROOKLYN, NY

LTANKS:

Site ID:	254610
Spill Number/Closed Date:	9012255 / 2/25/1991
Spill Date:	2/25/1991
Spill Cause:	Tank Overfill
Spill Source:	Private Dwelling
Spill Class:	Not reported
Cleanup Ceased:	2/25/1991
Cleanup Meets Standard:	True
SWIS:	2401
Investigator:	TOMASELLO
Referred To:	Not reported
Reported to Dept:	2/25/1991
CID:	Not reported
Water Affected:	Not reported
Spill Notifier:	Responsible Party
Last Inspection:	Not reported
Recommended Penalty:	False
UST Involvement:	False
Remediation Phase:	0
Date Entered In Computer:	3/15/1991
Spill Record Last Update:	4/9/2003
Spiller Name:	Not reported
Spiller Company:	BAERENKLAU
Spiller Address:	740 JAMAICA AVENUE
Spiller City,St,Zip:	BROOKLYN, NY
Spiller County:	001
Spiller Contact:	Not reported
Spiller Phone:	Not reported
Spiller Extention:	Not reported
DEC Region:	2
DER Facility ID:	225499
DEC Memo:	Not reported
Remarks:	SPILL CONTAINED,USED SPEEDY DRY.

Material:

Site ID:	254610
Operable Unit ID:	952034
Operable Unit:	01
Material ID:	428761
Material Code:	0001A
Material Name:	#2 Fuel Oil
Case No.:	Not reported
Material FA:	Petroleum
Quantity:	12
Units:	Gallons
Recovered:	No
Resource Affected:	Not reported
Oxygenate:	False

Tank Test:

140 BARBAY ST/BKLYN (Continued) **S102146906**

SPILLS:

Facility ID:	9306318
Facility Type:	ER
DER Facility ID:	225499
Site ID:	277428
DEC Region:	2
Spill Date:	8/24/1993
Spill Number/Closed Date:	9306318 / 8/24/1993
Spill Cause:	Human Error
Spill Class:	Known release with minimal potential for fire or hazard. DEC Response. Willing Responsible Party. Corrective action taken.
SWIS:	2401
Investigator:	CAMMISA
Referred To:	Not reported
Reported to Dept:	8/24/1993
CID:	Not reported
Water Affected:	Not reported
Spill Source:	Tank Truck
Spill Notifier:	Responsible Party
Cleanup Ceased:	8/24/1993
Cleanup Meets Std:	True
Last Inspection:	Not reported
Recommended Penalty:	False
UST Trust:	False
Remediation Phase:	0
Date Entered In Computer:	8/24/1993
Spill Record Last Update:	9/30/2004
Spiller Name:	Not reported
Spiller Company:	BAERENKLAU
Spiller Address:	Not reported
Spiller City,St,Zip:	ZZ
Spiller Company:	001
Contact Name:	Not reported
Contact Phone:	Not reported
DEC Memo:	Not reported
Remarks:	CONTAINED ON SIDE WALK - SORBENT APPLIED AND P/U -

Material:

Site ID:	277428
Operable Unit ID:	987623
Operable Unit:	01
Material ID:	396194
Material Code:	0001A
Material Name:	#2 Fuel Oil
Case No.:	Not reported
Material FA:	Petroleum
Quantity:	-2
Units:	Gallons
Recovered:	No
Resource Affected:	Not reported
Oxygenate:	False

Tank Test:

191 | **EDR US Hist Auto Stat** | **1015163153** | **N/A**

113 JEROME ST
BROOKLYN, NY 11207

EDR Historical Auto Stations:

Name:	CK AUTO INC
Year:	2005
Address:	113 JEROME ST
Name:	CK AUTO & COMMUNICATION
Year:	2006
Address:	113 JEROME ST
Name:	CK AUTO & COMMUNICATION
Year:	2007
Address:	113 JEROME ST

---

191 **CON EDISON** | **NY MANIFEST** | **S117062669** | **N/A**
112 JEROME ST
BROOKLYN, NY 11201

NY MANIFEST:

EPA ID:	NYP004550398
Country:	USA

Mailing Info:

Name:	CON EDISON
Contact:	CON EDISON
Address:	4 IRVING PL
Address 2:	15TH ST
City/State/Zip:	NEW YORK, NY 10003
Country:	USA
Phone:	Not reported

Manifest:

Document ID:	Not reported
Manifest Status:	Not reported
Trans1 State ID:	NJ0000027193
Trans2 State ID:	Not reported
Generator Ship Date:	06/02/2014
Trans1 Recv Date:	06/02/2014
Trans2 Recv Date:	Not reported
TSD Site Recv Date:	06/05/2014
Part A Recv Date:	Not reported
Part B Recv Date:	Not reported
Generator EPA ID:	NYP004550398
Trans1 EPA ID:	Not reported
Trans2 EPA ID:	Not reported
TSDF ID:	NJD002200046
Waste Code:	Not reported
Quantity:	150
Units:	G - Gallons (liquids only)* (8.3 pounds)
Number of Containers:	1
Container Type:	TT - Cargo tank, tank trucks
Handling Method:	T Chemical, physical, or biological treatment.
Specific Gravity:	1
Year:	2014
Manifest Tracking Num:	013245880JJK
Import Ind:	N

CON EDISON (Continued) **S117062669**

Export Ind:	N
Discr Quantity Ind:	N
Discr Type Ind:	N
Discr Residue Ind:	N
Discr Partial Reject Ind:	N
Discr Full Reject Ind:	N
Manifest Ref Num:	Not reported
Alt Fac RCRA Id:	Not reported
Alt Fac Sign Date:	Not reported
Mgmt Method Type Code:	H110

---

191 **102 JEROME STREET** **NY Spills** **S102147389**
102 JEROME STREET **N/A**
BROOKLYN, NY

SPILLS:

Facility ID:	9310612
Facility Type:	ER
DER Facility ID:	92390
Site ID:	104591
DEC Region:	2
Spill Date:	12/2/1993
Spill Number/Closed Date:	9310612 / 12/2/1993
Spill Cause:	Human Error
Spill Class:	Known release with minimal potential for fire or hazard. DEC Response. Willing Responsible Party. Corrective action taken.
SWIS:	2401
Investigator:	CAMMISA
Referred To:	Not reported
Reported to Dept:	12/2/1993
CID:	Not reported
Water Affected:	Not reported
Spill Source:	Private Dwelling
Spill Notifier:	Other
Cleanup Ceased:	12/2/1993
Cleanup Meets Std:	True
Last Inspection:	Not reported
Recommended Penalty:	False
UST Trust:	False
Remediation Phase:	0
Date Entered In Computer:	12/6/1993
Spill Record Last Update:	9/30/2004
Spiller Name:	Not reported
Spiller Company:	BAERENKLAU
Spiller Address:	Not reported
Spiller City,St,Zip:	ZZ
Spiller Company:	001
Contact Name:	Not reported
Contact Phone:	Not reported
DEC Memo:	Not reported
Remarks:	SPEEDY DRY USED.

Material:

Site ID:	104591
Operable Unit ID:	992325
Operable Unit:	01
Material ID:	389703
Material Code:	0001A

102 JEROME STREET (Continued) **S102147389**

Material Name:	#2 Fuel Oil
Case No.:	Not reported
Material FA:	Petroleum
Quantity:	1
Units:	Pounds
Recovered:	No
Resource Affected:	Not reported
Oxygenate:	False

Tank Test:

---

192 **SHELL SERVICE STATION** **NY UST** **U004062092**
3170 ATLANTIC AVENUE **N/A**
BROOKLYN, NY 11208

UST:

Id/Status:	2-509035 / Active
Program Type:	PBS
Region:	STATE
DEC Region:	2
Expiration Date:	01/24/2016
UTM X:	594798.18180000002
UTM Y:	4503754.3262
Site Type:	Retail Gasoline Sales

Affiliation Records:

Site Id:	21733
Affiliation Type:	Facility Owner
Company Name:	3170 ATLANTIC AVE CORP % WOLF
Contact Type:	Not reported
Contact Name:	Not reported
Address1:	125 JERICHO TURNPIKE SUITE 401
Address2:	Not reported
City:	JERICHO
State:	NY
Zip Code:	11753
Country Code:	001
Phone:	(516) 997-9300
EMail:	Not reported
Fax Number:	Not reported
Modified By:	NRLOMBAR
Date Last Modified:	7/18/2012

Site Id:	21733
Affiliation Type:	Mail Contact
Company Name:	3170 ATLANTIC AVE CORP
Contact Type:	Not reported
Contact Name:	CARY WOLF
Address1:	125 JERICHO TURNPIKE
Address2:	SUITE 401
City:	JERICHO
State:	NY
Zip Code:	11753
Country Code:	001
Phone:	(516) 997-9300
EMail:	CWOLF@BWPETROLEUM.COM
Fax Number:	Not reported

SHELL SERVICE STATION (Continued) **U004062092**

Modified By:	NRLOMBAR
Date Last Modified:	7/18/2012

Site Id:	21733
Affiliation Type:	On-Site Operator
Company Name:	SHELL SERVICE STATION
Contact Type:	Not reported
Contact Name:	ZAHY JEREIS
Address1:	Not reported
Address2:	Not reported
City:	Not reported
State:	NN
Zip Code:	Not reported
Country Code:	001
Phone:	(718) 235-3788
EMail:	Not reported
Fax Number:	Not reported
Modified By:	NRLOMBAR
Date Last Modified:	7/18/2012

Site Id:	21733
Affiliation Type:	Emergency Contact
Company Name:	3170 ATLANTIC AVE CORP % WOLF
Contact Type:	Not reported
Contact Name:	CARY WOLF
Address1:	Not reported
Address2:	Not reported
City:	Not reported
State:	NN
Zip Code:	Not reported
Country Code:	999
Phone:	(516) 997-9300
EMail:	Not reported
Fax Number:	Not reported
Modified By:	NRLOMBAR
Date Last Modified:	7/18/2012

Tank Info:

Tank Number:	001
Tank ID:	39548
Tank Status:	In Service
Material Name:	In Service
Capacity Gallons:	4000
Install Date:	04/01/1990
Date Tank Closed:	Not reported
Registered:	True
Tank Location:	Underground
Tank Type:	Equivalent technology
Material Code:	2712
Common Name of Substance:	Gasoline/Ethanol

Tightness Test Method:	21
Date Test:	01/19/2010
Next Test Date:	Not reported
Pipe Model:	Not reported
Modified By:	NRLOMBAR

SHELL SERVICE STATION (Continued) **U004062092**

Last Modified: 07/18/2012

Equipment Records:

C02 - Pipe Location - Underground/On-ground
F02 - Pipe External Protection - Original Sacrificial Anode
H01 - Tank Leak Detection - Interstitial - Electronic Monitoring
I02 - Overfill - High Level Alarm
K01 - Spill Prevention - Catch Basin
L99 - Piping Leak Detection - Other
A00 - Tank Internal Protection - None
D01 - Pipe Type - Steel/Carbon Steel/Iron
F06 - Pipe External Protection - Wrapped
J01 - Dispenser - Pressurized Dispenser
B04 - Tank External Protection - Fiberglass
H05 - Tank Leak Detection - In-Tank System (ATG)
E00 - Piping Secondary Containment - None
G04 - Tank Secondary Containment - Double-Walled (Underground)
I01 - Overfill - Float Vent Valve
L07 - Piping Leak Detection - Pressurized Piping Leak Detector

Tank Number: 002
Tank ID: 39549
Tank Status: In Service
Material Name: In Service
Capacity Gallons: 4000
Install Date: 04/01/1990
Date Tank Closed: Not reported
Registered: True
Tank Location: Underground
Tank Type: Equivalent technology
Material Code: 2712
Common Name of Substance: Gasoline/Ethanol

Tightness Test Method: 21
Date Test: 01/19/2010
Next Test Date: Not reported
Pipe Model: Not reported
Modified By: NRLOMBAR
Last Modified: 07/18/2012

Equipment Records:

C02 - Pipe Location - Underground/On-ground
F02 - Pipe External Protection - Original Sacrificial Anode
H01 - Tank Leak Detection - Interstitial - Electronic Monitoring
I02 - Overfill - High Level Alarm
K01 - Spill Prevention - Catch Basin
L99 - Piping Leak Detection - Other
A00 - Tank Internal Protection - None
D01 - Pipe Type - Steel/Carbon Steel/Iron
F06 - Pipe External Protection - Wrapped
J01 - Dispenser - Pressurized Dispenser
B04 - Tank External Protection - Fiberglass
H05 - Tank Leak Detection - In-Tank System (ATG)
E00 - Piping Secondary Containment - None
G04 - Tank Secondary Containment - Double-Walled (Underground)
I01 - Overfill - Float Vent Valve
L07 - Piping Leak Detection - Pressurized Piping Leak Detector

SHELL SERVICE STATION (Continued) **U004062092**

Tank Number:	003
Tank ID:	39550
Tank Status:	In Service
Material Name:	In Service
Capacity Gallons:	4000
Install Date:	04/01/1990
Date Tank Closed:	Not reported
Registered:	True
Tank Location:	Underground
Tank Type:	Equivalent technology
Material Code:	2712
Common Name of Substance:	Gasoline/Ethanol
Tightness Test Method:	21
Date Test:	01/19/2010
Next Test Date:	Not reported
Pipe Model:	Not reported
Modified By:	NRLOMBAR
Last Modified:	07/18/2012

Equipment Records:

C02 - Pipe Location - Underground/On-ground
F02 - Pipe External Protection - Original Sacrificial Anode
H01 - Tank Leak Detection - Interstitial - Electronic Monitoring
I02 - Overfill - High Level Alarm
K01 - Spill Prevention - Catch Basin
L99 - Piping Leak Detection - Other
A00 - Tank Internal Protection - None
D01 - Pipe Type - Steel/Carbon Steel/Iron
F06 - Pipe External Protection - Wrapped
J01 - Dispenser - Pressurized Dispenser
B04 - Tank External Protection - Fiberglass
H05 - Tank Leak Detection - In-Tank System (ATG)
E00 - Piping Secondary Containment - None
G04 - Tank Secondary Containment - Double-Walled (Underground)
I01 - Overfill - Float Vent Valve
L07 - Piping Leak Detection - Pressurized Piping Leak Detector

Tank Number:	004
Tank ID:	39551
Tank Status:	In Service
Material Name:	In Service
Capacity Gallons:	4000
Install Date:	04/01/1990
Date Tank Closed:	Not reported
Registered:	True
Tank Location:	Underground
Tank Type:	Equivalent technology
Material Code:	2712
Common Name of Substance:	Gasoline/Ethanol
Tightness Test Method:	21
Date Test:	01/19/2010
Next Test Date:	Not reported
Pipe Model:	Not reported
Modified By:	NRLOMBAR
Last Modified:	07/18/2012

SHELL SERVICE STATION (Continued) **U004062092**

Equipment Records:

C02 - Pipe Location - Underground/On-ground
F02 - Pipe External Protection - Original Sacrificial Anode
H01 - Tank Leak Detection - Interstitial - Electronic Monitoring
I02 - Overfill - High Level Alarm
K01 - Spill Prevention - Catch Basin
D01 - Pipe Type - Steel/Carbon Steel/Iron
F06 - Pipe External Protection - Wrapped
J02 - Dispenser - Suction Dispenser
L09 - Piping Leak Detection - Exempt Suction Piping
B04 - Tank External Protection - Fiberglass
H05 - Tank Leak Detection - In-Tank System (ATG)
A99 - Tank Internal Protection - Other
E00 - Piping Secondary Containment - None
G04 - Tank Secondary Containment - Double-Walled (Underground)
I01 - Overfill - Float Vent Valve

---

192 **SHELL SERVICE STATION** **NY AST** **U003031003**
3170 ATLANTIC AVENUE **N/A**
BROOKLYN, NY 11208

AST:

Region:	STATE
DEC Region:	2
Site Status:	Active
Facility Id:	2-509035
Program Type:	PBS
UTM X:	594798.18180000002
UTM Y:	4503754.3262
Expiration Date:	01/24/2016
Site Type:	Retail Gasoline Sales

Affiliation Records:

Site Id:	21733
Affiliation Type:	Facility Owner
Company Name:	3170 ATLANTIC AVE CORP % WOLF
Contact Type:	Not reported
Contact Name:	Not reported
Address1:	125 JERICHO TURNPIKE SUITE 401
Address2:	Not reported
City:	JERICHO
State:	NY
Zip Code:	11753
Country Code:	001
Phone:	(516) 997-9300
EMail:	Not reported
Fax Number:	Not reported
Modified By:	NRLOMBAR
Date Last Modified:	7/18/2012

Site Id:	21733
Affiliation Type:	Mail Contact
Company Name:	3170 ATLANTIC AVE CORP
Contact Type:	Not reported
Contact Name:	CARY WOLF
Address1:	125 JERICHO TURNPIKE
Address2:	SUITE 401
City:	JERICHO

SHELL SERVICE STATION (Continued) **U003031003**

State:	NY
Zip Code:	11753
Country Code:	001
Phone:	(516) 997-9300
EMail:	CWOLF@BWPETROLEUM.COM
Fax Number:	Not reported
Modified By:	NRLOMBAR
Date Last Modified:	7/18/2012

Site Id:	21733
Affiliation Type:	On-Site Operator
Company Name:	SHELL SERVICE STATION
Contact Type:	Not reported
Contact Name:	ZAHY JEREIS
Address1:	Not reported
Address2:	Not reported
City:	Not reported
State:	NN
Zip Code:	Not reported
Country Code:	001
Phone:	(718) 235-3788
EMail:	Not reported
Fax Number:	Not reported
Modified By:	NRLOMBAR
Date Last Modified:	7/18/2012

Site Id:	21733
Affiliation Type:	Emergency Contact
Company Name:	3170 ATLANTIC AVE CORP % WOLF
Contact Type:	Not reported
Contact Name:	CARY WOLF
Address1:	Not reported
Address2:	Not reported
City:	Not reported
State:	NN
Zip Code:	Not reported
Country Code:	999
Phone:	(516) 997-9300
EMail:	Not reported
Fax Number:	Not reported
Modified By:	NRLOMBAR
Date Last Modified:	7/18/2012

Tank Info:

Tank Number:	005
Tank Id:	59176
Material Code:	0013
Common Name of Substance:	Lube Oil

Equipment Records:

B01 - Tank External Protection - Painted/Asphalt Coating
F00 - Pipe External Protection - None
I04 - Overfill - Product Level Gauge (A/G)
A00 - Tank Internal Protection - None
D01 - Pipe Type - Steel/Carbon Steel/Iron

SHELL SERVICE STATION (Continued) **U003031003**

G00 - Tank Secondary Containment - None
J02 - Dispenser - Suction Dispenser
L00 - Piping Leak Detection - None
C01 - Pipe Location - Aboveground
E00 - Piping Secondary Containment - None
H00 - Tank Leak Detection - None
K00 - Spill Prevention - None

Tank Location:	1
Tank Type:	Steel/Carbon Steel/Iron
Tank Status:	Closed - Removed
Pipe Model:	Not reported
Install Date:	Not reported
Capacity Gallons:	220
Tightness Test Method:	NN
Date Test:	Not reported
Next Test Date:	Not reported
Date Tank Closed:	04/01/1990
Register:	True
Modified By:	NRLOMBAR
Last Modified:	07/25/2007
Material Name:	Lube Oil

Tank Number:	006
Tank Id:	222021
Material Code:	0013
Common Name of Substance:	Lube Oil

Equipment Records:

B01 - Tank External Protection - Painted/Asphalt Coating
F00 - Pipe External Protection - None
I04 - Overfill - Product Level Gauge (A/G)
A00 - Tank Internal Protection - None
D00 - Pipe Type - No Piping
G01 - Tank Secondary Containment - Diking (Aboveground)
I05 - Overfill - Vent Whistle
J02 - Dispenser - Suction Dispenser
L00 - Piping Leak Detection - None
C01 - Pipe Location - Aboveground
E00 - Piping Secondary Containment - None
H00 - Tank Leak Detection - None
K00 - Spill Prevention - None

Tank Location:	3
Tank Type:	Steel/Carbon Steel/Iron
Tank Status:	In Service
Pipe Model:	Not reported
Install Date:	12/30/2007
Capacity Gallons:	275
Tightness Test Method:	NN
Date Test:	Not reported
Next Test Date:	Not reported
Date Tank Closed:	Not reported
Register:	True
Modified By:	NRLOMBAR
Last Modified:	07/18/2012
Material Name:	Lube Oil

SHELL SERVICE STATION (Continued) **U003031003**

Tank Number: 007
Tank Id: 222022
Material Code: 0013
Common Name of Substance: Lube Oil

Equipment Records:
B01 - Tank External Protection - Painted/Asphalt Coating
F00 - Pipe External Protection - None
I04 - Overfill - Product Level Gauge (A/G)
A00 - Tank Internal Protection - None
D00 - Pipe Type - No Piping
G01 - Tank Secondary Containment - Diking (Aboveground)
I05 - Overfill - Vent Whistle
J02 - Dispenser - Suction Dispenser
L00 - Piping Leak Detection - None
C01 - Pipe Location - Aboveground
E00 - Piping Secondary Containment - None
H00 - Tank Leak Detection - None
K00 - Spill Prevention - None

Tank Location: 3
Tank Type: Steel/Carbon Steel/Iron
Tank Status: In Service
Pipe Model: Not reported
Install Date: 12/30/2007
Capacity Gallons: 275
Tightness Test Method: NN
Date Test: Not reported
Next Test Date: Not reported
Date Tank Closed: Not reported
Register: True
Modified By: NRLOMBAR
Last Modified: 07/18/2012
Material Name: Lube Oil

Tank Number: 008
Tank Id: 222023
Material Code: 0022
Common Name of Substance: Waste Oil/Used Oil

Equipment Records:
E00 - Piping Secondary Containment - None
H00 - Tank Leak Detection - None
K00 - Spill Prevention - None
B01 - Tank External Protection - Painted/Asphalt Coating
C00 - Pipe Location - No Piping
F00 - Pipe External Protection - None
I04 - Overfill - Product Level Gauge (A/G)
A00 - Tank Internal Protection - None
D00 - Pipe Type - No Piping
G01 - Tank Secondary Containment - Diking (Aboveground)
I05 - Overfill - Vent Whistle
J00 - Dispenser - None
L00 - Piping Leak Detection - None

Tank Location: 3
Tank Type: Steel Tank in Concrete

SHELL SERVICE STATION (Continued) **U003031003**

Tank Status:	In Service
Pipe Model:	Not reported
Install Date:	12/30/2007
Capacity Gallons:	275
Tightness Test Method:	NN
Date Test:	Not reported
Next Test Date:	Not reported
Date Tank Closed:	Not reported
Register:	True
Modified By:	NRLOMBAR
Last Modified:	07/18/2012
Material Name:	Waste Oil/Used Oil

---

192 **AMOCO SERVICE STATION** **NY Spills** **S106384852**
3170 ATLANTIC AVE **N/A**
BROOKLYN, NY

SPILLS:

Facility ID:	0400424
Facility Type:	ER
DER Facility ID:	216212
Site ID:	265330
DEC Region:	2
Spill Date:	4/14/2004
Spill Number/Closed Date:	0400424 / 7/7/2004
Spill Cause:	Other
Spill Class:	Possible release with minimal potential for fire or hazard or Known release with no damage. DEC Response. Willing Responsible Party. Corrective action taken.
SWIS:	2401
Investigator:	KMFOLEY
Referred To:	Not reported
Reported to Dept:	4/14/2004
CID:	444
Water Affected:	Not reported
Spill Source:	Gasoline Station or other PBS Facility
Spill Notifier:	Other
Cleanup Ceased:	Not reported
Cleanup Meets Std:	False
Last Inspection:	Not reported
Recommended Penalty:	False
UST Trust:	False
Remediation Phase:	0
Date Entered In Computer:	4/14/2004
Spill Record Last Update:	7/7/2004
Spiller Name:	BRUCE BECK
Spiller Company:	AMOCO SERVICE STATION
Spiller Address:	3170 ATLANTIC AVE
Spiller City,St,Zip:	BROOKLYN, NY
Spiller Company:	001
Contact Name:	BRUCE BECK
Contact Phone:	(516) 997-9300
DEC Memo:	Prior to Sept, 2004 data translation this spill Lead_DEC Field was "K FOLEY"send TTF letter4/29/04 TTF letter sent by Sangesland on 4/28/04. 5/11/04 Letter undeliverable. Corrected address to 125 Jericho instead of 55 Jericho. Resent. (KMF)5/28/04 Received affadvait of repair of impact valve(performed by Gasoline Installations, Inc.) and final passing tightness test results from

AMOCO SERVICE STATION (Continued) **S106384852**

4/15/04. The impact valve is located under the dispenser within the dispenser sump (silver pump #5/6).

Remarks: LINE TEST FAILURE: PLUS PRODUCT LINE: CONTAMINATION IS UNDETERMINED: WILL GO BACK TOMORROW

Material:

Site ID:	265330
Operable Unit ID:	882568
Operable Unit:	01
Material ID:	491679
Material Code:	0009
Material Name:	Gasoline
Case No.:	Not reported
Material FA:	Petroleum
Quantity:	0
Units:	Pounds
Recovered:	No
Resource Affected:	Not reported
Oxygenate:	False

Tank Test:

---

192 **SHELL SERVICE STATION #10-22** **FINDS 1014808624**
3170 ATLANTIC AVE. **US AIRS N/A**
BROOKLYN, NY 11208

FINDS:

Registry ID: 110040756857

Environmental Interest/Information System

AFS (Aerometric Information Retrieval System (AIRS) Facility Subsystem) replaces the former Compliance Data System (CDS), the National Emission Data System (NEDS), and the Storage and Retrieval of Aerometric Data (SAROAD). AIRS is the national repository for information concerning airborne pollution in the United States. AFS is used to track emissions and compliance data from industrial plants. AFS data are utilized by states to prepare State Implementation Plans to comply with regulatory programs and by EPA as an input for the estimation of total national emissions. AFS is undergoing a major redesign to support facility operating permits required under Title V of the Clean Air Act.

AIRS (AFS):

Airs Minor Details:

EPA plant ID:	110040756857
Plant name:	SHELL SERVICE STATION #10-22
Plant address:	3170 ATLANTIC AVE. BROOKLYN, NY 11208
County:	KINGS
Region code:	02
Dunn & Bradst #:	Not reported
Air quality cntrl region:	043
Sic code:	Not reported

SHELL SERVICE STATION #10-22 (Continued) **1014808624**

Sic code desc:	Not reported
North Am. industrial classf:	447190
NAIC code description:	Other Gasoline Stations
Default compliance status:	IN COMPLIANCE WITH PROCEDURAL REQUIREMENTS
Default classification:	POTENTIAL UNCONTROLLED EMISSIONS < 100 TONS/YEAR
Govt facility:	ALL OTHER FACILITIES NOT OWNED OR OPERATED BY A FEDERAL, STATE, OR LOCAL GOVERNMENT
Current HPV:	Not reported

Compliance and Enforcement Major Issues:

Air program:	Not reported
National action type:	Not reported
Date achieved:	Not reported
Penalty amount:	Not reported

Historical Compliance Minor Sources:

State compliance status:	PRESENT, SEE OTHER PROGRAM(S)
Hist compliance date:	1401
Air prog code hist file:	MACT (SECTION 63 NESHAPS)
State compliance status:	PRESENT, SEE OTHER PROGRAM(S)
Hist compliance date:	1302
Air prog code hist file:	MACT (SECTION 63 NESHAPS)
State compliance status:	PRESENT, SEE OTHER PROGRAM(S)
Hist compliance date:	1204
Air prog code hist file:	MACT (SECTION 63 NESHAPS)
State compliance status:	PRESENT, SEE OTHER PROGRAM(S)
Hist compliance date:	1201
Air prog code hist file:	MACT (SECTION 63 NESHAPS)
State compliance status:	PRESENT, SEE OTHER PROGRAM(S)
Hist compliance date:	1403
Air prog code hist file:	MACT (SECTION 63 NESHAPS)
State compliance status:	PRESENT, SEE OTHER PROGRAM(S)
Hist compliance date:	1402
Air prog code hist file:	MACT (SECTION 63 NESHAPS)
State compliance status:	PRESENT, SEE OTHER PROGRAM(S)
Hist compliance date:	1304
Air prog code hist file:	MACT (SECTION 63 NESHAPS)
State compliance status:	PRESENT, SEE OTHER PROGRAM(S)
Hist compliance date:	1303
Air prog code hist file:	MACT (SECTION 63 NESHAPS)
State compliance status:	PRESENT, SEE OTHER PROGRAM(S)
Hist compliance date:	1301
Air prog code hist file:	MACT (SECTION 63 NESHAPS)
State compliance status:	PRESENT, SEE OTHER PROGRAM(S)
Hist compliance date:	1203
Air prog code hist file:	MACT (SECTION 63 NESHAPS)

SHELL SERVICE STATION #10-22 (Continued) **1014808624**

State compliance status: PRESENT, SEE OTHER PROGRAM(S)
Hist compliance date: 1202
Air prog code hist file: MACT (SECTION 63 NESHAPS)

State compliance status: PRESENT, SEE OTHER PROGRAM(S)
Hist compliance date: 1104
Air prog code hist file: MACT (SECTION 63 NESHAPS)

Compliance & Violation Data by Minor Sources:
Air program code: MACT (SECTION 63 NESHAPS)
Plant air program pollutant: Not reported
Default pollutant classification: POTENTIAL UNCONTROLLED EMISSIONS < 100 TONS/YEAR
Def. poll. compliance status: IN COMPLIANCE WITH PROCEDURAL REQUIREMENTS
Def. attainment/non attnmnt: ATTAINMENT AREA FOR GIVEN POLLUTANT
Repeat violator date: Not reported
Turnover compliance: Not reported

---

192 **EDR US Hist Auto Stat** **1015419533**
3170 ATLANTIC AVE **N/A**
BROOKLYN, NY 11208

EDR Historical Auto Stations:
Name: AMG GAS CORP
Year: 2011
Address: 3170 ATLANTIC AVE

---

192 **ATLANTIC AVE - NY - INC** **RCRA NonGen / NLR** **1000328924**
3123 ATLANTIC AVE & HALE **FINDS** **NYD000816561**
BROOKLYN, NY 11208

RCRA NonGen / NLR:
Date form received by agency: 01/01/2007
Facility name: ATLANTIC AVE - NY - INC
Facility address: 3123 ATLANTIC AVE & HALE
BROOKLYN, NY 11208
EPA ID: NYD000816561
Mailing address: ATLANTIC AVE & HALE AVE
BROOKLYN, NY 11208
Contact: Not reported
Contact address: ATLANTIC AVE & HALE AVE
BROOKLYN, NY 11208
Contact country: US
Contact telephone: Not reported
Contact email: Not reported
EPA Region: 02
Classification: Non-Generator
Description: Handler: Non-Generators do not presently generate hazardous waste

Owner/Operator Summary:
Owner/operator name: SUN OIL CO OF PENNSYLVANIA
Owner/operator address: NOT REQUIRED
NOT REQUIRED, WY 99999
Owner/operator country: US
Owner/operator telephone: (212) 555-1212
Legal status: Private

ATLANTIC AVE - NY - INC (Continued) **1000328924**

Owner/Operator Type: Operator
Owner/Op start date: Not reported
Owner/Op end date: Not reported

Owner/operator name: SUN OIL CO OF PENNSYLVANIA
Owner/operator address: NOT REQUIRED
NOT REQUIRED, WY 99999
Owner/operator country: US
Owner/operator telephone: (212) 555-1212
Legal status: Private
Owner/Operator Type: Owner
Owner/Op start date: Not reported
Owner/Op end date: Not reported

Handler Activities Summary:
U.S. importer of hazardous waste: No
Mixed waste (haz. and radioactive): No
Recycler of hazardous waste: No
Transporter of hazardous waste: No
Treater, storer or disposer of HW: No
Underground injection activity: No
On-site burner exemption: No
Furnace exemption: No
Used oil fuel burner: No
Used oil processor: No
User oil refiner: No
Used oil fuel marketer to burner: No
Used oil Specification marketer: No
Used oil transfer facility: No
Used oil transporter: No

Historical Generators:
Date form received by agency: 01/01/2006
Site name: ATLANTIC AVE - NY - INC
Classification: Not a generator, verified

Date form received by agency: 03/24/1995
Site name: ATLANTIC AVE - NY - INC
Classification: Not a generator, verified

Date form received by agency: 08/18/1980
Site name: ATLANTIC AVE - NY - INC
Classification: Large Quantity Generator

Hazardous Waste Summary:
Waste code: NONE
Waste name: None

Waste code: D000
Waste name: Not Defined

Waste code: D001
Waste name: IGNITABLE HAZARDOUS WASTES ARE THOSE WASTES WHICH HAVE A FLASHPOINT OF LESS THAN 140 DEGREES FAHRENHEIT AS DETERMINED BY A PENSKY-MARTENS CLOSED CUP FLASH POINT TESTER. ANOTHER METHOD OF DETERMINING THE FLASH POINT OF A WASTE IS TO REVIEW THE MATERIAL SAFETY DATA SHEET,

ATLANTIC AVE - NY - INC (Continued) **1000328924**

WHICH CAN BE OBTAINED FROM THE MANUFACTURER OR DISTRIBUTOR OF THE MATERIAL. LACQUER THINNER IS AN EXAMPLE OF A COMMONLY USED SOLVENT WHICH WOULD BE CONSIDERED AS IGNITABLE HAZARDOUS WASTE.

Violation Status: No violations found

FINDS:

Registry ID: 110007996044

Environmental Interest/Information System
RCRAInfo is a national information system that supports the Resource Conservation and Recovery Act (RCRA) program through the tracking of events and activities related to facilities that generate, transport, and treat, store, or dispose of hazardous waste. RCRAInfo allows RCRA program staff to track the notification, permit, compliance, and corrective action activities required under RCRA.

---

193 **EDR US Hist Cleaners** **1015094126**

76 MILLER AVE **N/A**
BROOKLYN, NY 11207

EDR Historical Cleaners:

Name: ZABEEDAS LAUNDROMAT
Year: 1999
Address: 76 MILLER AVE

Name: ZABEEDAS LAUNDROMAT
Year: 2000
Address: 76 MILLER AVE

Name: ZABEEDAS LAUNDROMAT
Year: 2001
Address: 76 MILLER AVE

Name: ZABEEDAS LAUNDROMAT
Year: 2002
Address: 76 MILLER AVE

Name: ZABEEDAS LAUNDROMAT
Year: 2003
Address: 76 MILLER AVE

Name: ZABEEDAS LAUNDROMAT
Year: 2004
Address: 76 MILLER AVE

Name: ZABEEDAS LAUNDROMAT
Year: 2006
Address: 76 MILLER AVE

Name: ZABEEDAS LAUNDROMAT
Year: 2007
Address: 76 MILLER AVE

Name: ZABEEDAS LAUNDROMAT
Year: 2008

(Continued) **1015094126**

Address: 76 MILLER AVE

Name: ZABEEDAS LAUNDROMAT
Year: 2009
Address: 76 MILLER AVE

Name: ZABEEDAS LAUNDROMAT
Year: 2010
Address: 76 MILLER AVE

Name: ZABEEDAS LAUNDROMAT
Year: 2011
Address: 76 MILLER AVE

Name: ZABEEDAS LAUNDROMAT
Year: 2012
Address: 76 MILLER AVE

---

193 **ACTIVE MOTOR SALES CORP** **RCRA NonGen / NLR** **1000265125**
50 ARLINGTON AVE **FINDS** **NYD986874352**
BROOKLYN, NY 11207

RCRA NonGen / NLR:
Date form received by agency: 01/01/2007
Facility name: ACTIVE MOTOR SALES CORP
Facility address: 50 ARLINGTON AVE
BROOKLYN, NY 112072226
EPA ID: NYD986874352
Mailing address: ARLINGTON AVE
BROOKLYN, NY 11207
Contact: Not reported
Contact address: ARLINGTON AVE
BROOKLYN, NY 11207
Contact country: US
Contact telephone: Not reported
Contact email: Not reported
EPA Region: 02
Classification: Non-Generator
Description: Handler: Non-Generators do not presently generate hazardous waste

Owner/Operator Summary:
Owner/operator name: HAROLD WINTER
Owner/operator address: NOT REQUIRED
NOT REQUIRED, WY 99999
Owner/operator country: US
Owner/operator telephone: (212) 555-1212
Legal status: Private
Owner/Operator Type: Operator
Owner/Op start date: Not reported
Owner/Op end date: Not reported

Owner/operator name: HAROLD WINTER
Owner/operator address: NOT REQUIRED
NOT REQUIRED, WY 99999
Owner/operator country: US
Owner/operator telephone: (212) 555-1212
Legal status: Private

ACTIVE MOTOR SALES CORP (Continued) **1000265125**

Owner/Operator Type: Owner
Owner/Op start date: Not reported
Owner/Op end date: Not reported

Handler Activities Summary:
U.S. importer of hazardous waste: No
Mixed waste (haz. and radioactive): No
Recycler of hazardous waste: No
Transporter of hazardous waste: No
Treater, storer or disposer of HW: No
Underground injection activity: No
On-site burner exemption: No
Furnace exemption: No
Used oil fuel burner: No
Used oil processor: No
User oil refiner: No
Used oil fuel marketer to burner: No
Used oil Specification marketer: No
Used oil transfer facility: No
Used oil transporter: No

Historical Generators:
Date form received by agency: 01/01/2006
Site name: ACTIVE MOTOR SALES CORP
Classification: Not a generator, verified

Date form received by agency: 07/08/1999
Site name: ACTIVE MOTOR SALES CORP
Classification: Not a generator, verified

Date form received by agency: 08/31/1988
Site name: ACTIVE MOTOR SALES CORP
Classification: Large Quantity Generator

Hazardous Waste Summary:
Waste code: D001
Waste name: IGNITABLE HAZARDOUS WASTES ARE THOSE WASTES WHICH HAVE A FLASHPOINT OF LESS THAN 140 DEGREES FAHRENHEIT AS DETERMINED BY A PENSKY-MARTENS CLOSED CUP FLASH POINT TESTER. ANOTHER METHOD OF DETERMINING THE FLASH POINT OF A WASTE IS TO REVIEW THE MATERIAL SAFETY DATA SHEET, WHICH CAN BE OBTAINED FROM THE MANUFACTURER OR DISTRIBUTOR OF THE MATERIAL. LACQUER THINNER IS AN EXAMPLE OF A COMMONLY USED SOLVENT WHICH WOULD BE CONSIDERED AS IGNITABLE HAZARDOUS WASTE.

Waste code: F003
Waste name: THE FOLLOWING SPENT NON-HALOGENATED SOLVENTS: XYLENE, ACETONE, ETHYL ACETATE, ETHYL BENZENE, ETHYL ETHER, METHYL ISOBUTYL KETONE, N-BUTYL ALCOHOL, CYCLOHEXANONE, AND METHANOL; ALL SPENT SOLVENT MIXTURES/BLENDS CONTAINING, BEFORE USE, ONLY THE ABOVE SPENT NON-HALOGENATED SOLVENTS; AND ALL SPENT SOLVENT MIXTURES/BLENDS CONTAINING, BEFORE USE, ONE OR MORE OF THE ABOVE NON-HALOGENATED SOLVENTS, AND, A TOTAL OF TEN PERCENT OR MORE (BY VOLUME) OF ONE OR MORE OF THOSE SOLVENTS LISTED IN F001, F002, F004, AND F005, AND STILL BOTTOMS FROM THE RECOVERY OF THESE SPENT SOLVENTS AND SPENT SOLVENT MIXTURES.

ACTIVE MOTOR SALES CORP (Continued) **1000265125**

Violation Status: No violations found

FINDS:

Registry ID: 110004437743

Environmental Interest/Information System
RCRAInfo is a national information system that supports the Resource Conservation and Recovery Act (RCRA) program through the tracking of events and activities related to facilities that generate, transport, and treat, store, or dispose of hazardous waste. RCRAInfo allows RCRA program staff to track the notification, permit, compliance, and corrective action activities required under RCRA.

---

193 **TRI-CENTRAL AUTO BODY INC** **RCRA NonGen / NLR** **1000693892**
52 ARLINGTON AVE **FINDS** **NYD987000239**
BROOKLYN, NY 11207 **NY MANIFEST**

RCRA NonGen / NLR:
Date form received by agency: 01/01/2007
Facility name: TRI-CENTRAL AUTO BODY INC
Facility address: 52 ARLINGTON AVE
BROOKLYN, NY 112072226
EPA ID: NYD987000239
Mailing address: ARLINGTON AVE
BROOKLYN, NY 11207
Contact: Not reported
Contact address: ARLINGTON AVE
BROOKLYN, NY 11207
Contact country: US
Contact telephone: Not reported
Contact email: Not reported
EPA Region: 02
Classification: Non-Generator
Description: Handler: Non-Generators do not presently generate hazardous waste

Owner/Operator Summary:
Owner/operator name: MARK GUTMAN
Owner/operator address: NOT REQUIRED
NOT REQUIRED, NY 99999
Owner/operator country: US
Owner/operator telephone: (212) 555-1212
Legal status: Private
Owner/Operator Type: Owner
Owner/Op start date: Not reported
Owner/Op end date: Not reported

Owner/operator name: MARK GUTMAN
Owner/operator address: NOT REQUIRED
NOT REQUIRED, NY 99999
Owner/operator country: US
Owner/operator telephone: (212) 555-1212
Legal status: Private
Owner/Operator Type: Operator
Owner/Op start date: Not reported
Owner/Op end date: Not reported

TRI-CENTRAL AUTO BODY INC (Continued) **1000693892**

Handler Activities Summary:
U.S. importer of hazardous waste: No
Mixed waste (haz. and radioactive): No
Recycler of hazardous waste: No
Transporter of hazardous waste: No
Treater, storer or disposer of HW: No
Underground injection activity: No
On-site burner exemption: No
Furnace exemption: No
Used oil fuel burner: No
Used oil processor: No
User oil refiner: No
Used oil fuel marketer to burner: No
Used oil Specification marketer: No
Used oil transfer facility: No
Used oil transporter: No

Historical Generators:
Date form received by agency: 01/01/2006
Site name: TRI-CENTRAL AUTO BODY INC
Classification: Not a generator, verified

Date form received by agency: 07/08/1999
Site name: TRI-CENTRAL AUTO BODY INC
Classification: Not a generator, verified

Date form received by agency: 03/28/1992
Site name: TRI-CENTRAL AUTO BODY INC
Classification: Small Quantity Generator

Hazardous Waste Summary:
Waste code: NONE
Waste name: None

Waste code: D001
Waste name: IGNITABLE HAZARDOUS WASTES ARE THOSE WASTES WHICH HAVE A FLASHPOINT OF LESS THAN 140 DEGREES FAHRENHEIT AS DETERMINED BY A PENSKY-MARTENS CLOSED CUP FLASH POINT TESTER. ANOTHER METHOD OF DETERMINING THE FLASH POINT OF A WASTE IS TO REVIEW THE MATERIAL SAFETY DATA SHEET, WHICH CAN BE OBTAINED FROM THE MANUFACTURER OR DISTRIBUTOR OF THE MATERIAL. LACQUER THINNER IS AN EXAMPLE OF A COMMONLY USED SOLVENT WHICH WOULD BE CONSIDERED AS IGNITABLE HAZARDOUS WASTE.

Waste code: D035
Waste name: METHYL ETHYL KETONE

Waste code: F003
Waste name: THE FOLLOWING SPENT NON-HALOGENATED SOLVENTS: XYLENE, ACETONE, ETHYL ACETATE, ETHYL BENZENE, ETHYL ETHER, METHYL ISOBUTYL KETONE, N-BUTYL ALCOHOL, CYCLOHEXANONE, AND METHANOL; ALL SPENT SOLVENT MIXTURES/BLENDS CONTAINING, BEFORE USE, ONLY THE ABOVE SPENT NON-HALOGENATED SOLVENTS; AND ALL SPENT SOLVENT MIXTURES/BLENDS CONTAINING, BEFORE USE, ONE OR MORE OF THE ABOVE NON-HALOGENATED SOLVENTS, AND, A TOTAL OF TEN PERCENT OR MORE (BY VOLUME) OF ONE OR MORE OF THOSE SOLVENTS LISTED IN F001, F002, F004, AND F005, AND STILL BOTTOMS FROM THE RECOVERY OF THESE SPENT SOLVENTS AND SPENT SOLVENT

TRI-CENTRAL AUTO BODY INC (Continued) **1000693892**

MIXTURES.

Violation Status: No violations found

FINDS:

Registry ID: 110004489232

Environmental Interest/Information System
RCRAInfo is a national information system that supports the Resource Conservation and Recovery Act (RCRA) program through the tracking of events and activities related to facilities that generate, transport, and treat, store, or dispose of hazardous waste. RCRAInfo allows RCRA program staff to track the notification, permit, compliance, and corrective action activities required under RCRA.

NY MANIFEST:
EPA ID: NYD987000239
Country: USA

Mailing Info:
Name: TRI CENTRAL AUTO BODY INC
Contact: MARK GUTMAN
Address: 52 ARLINGTON AVENUE
City/State/Zip: BROOKLYN, NY 11207
Country: USA
Phone: 718-235-9063

Manifest:

Document ID: NJA2291053
Manifest Status: Completed copy
Trans1 State ID: 10339
Trans2 State ID: Not reported
Generator Ship Date: 02/14/1996
Trans1 Recv Date: 02/14/1996
Trans2 Recv Date: / /
TSD Site Recv Date: 02/16/1996
Part A Recv Date: 02/28/1996
Part B Recv Date: 02/29/1996
Generator EPA ID: NYD987000239
Trans1 EPA ID: NJD986608941
Trans2 EPA ID: Not reported
TSDF ID: NJD002454544
Waste Code: F003 - UNKNOWN
Quantity: 00125
Units: G - Gallons (liquids only)* (8.3 pounds)
Number of Containers: 001
Container Type: TT - Cargo tank, tank trucks
Handling Method: R Material recovery of more than 75 percent of the total material.
Specific Gravity: 100
Year: 1996

Document ID: NJA2632459
Manifest Status: Completed copy

TRI-CENTRAL AUTO BODY INC (Continued) **1000693892**

Trans1 State ID:	10339
Trans2 State ID:	Not reported
Generator Ship Date:	08/19/1996
Trans1 Recv Date:	08/19/1996
Trans2 Recv Date:	/ /
TSD Site Recv Date:	08/22/1996
Part A Recv Date:	08/30/1996
Part B Recv Date:	09/10/1996
Generator EPA ID:	NYD987000239
Trans1 EPA ID:	NJD986608941
Trans2 EPA ID:	Not reported
TSDF ID:	NJD002454544
Waste Code:	F003 - UNKNOWN
Quantity:	00070
Units:	G - Gallons (liquids only)* (8.3 pounds)
Number of Containers:	001
Container Type:	TT - Cargo tank, tank trucks
Handling Method:	R Material recovery of more than 75 percent of the total material.
Specific Gravity:	100
Year:	1996

Document ID:	NJA2062386
Manifest Status:	Completed copy
Trans1 State ID:	10339
Trans2 State ID:	Not reported
Generator Ship Date:	02/21/1995
Trans1 Recv Date:	02/21/1995
Trans2 Recv Date:	/ /
TSD Site Recv Date:	02/23/1995
Part A Recv Date:	03/14/1995
Part B Recv Date:	03/06/1995
Generator EPA ID:	NYD987000239
Trans1 EPA ID:	NJD986608941
Trans2 EPA ID:	Not reported
TSDF ID:	NJD002454544
Waste Code:	F003 - UNKNOWN
Quantity:	00130
Units:	G - Gallons (liquids only)* (8.3 pounds)
Number of Containers:	001
Container Type:	TT - Cargo tank, tank trucks
Handling Method:	R Material recovery of more than 75 percent of the total material.
Specific Gravity:	100
Year:	1995

Document ID:	NJA2181883
Manifest Status:	Completed copy
Trans1 State ID:	10339
Trans2 State ID:	Not reported
Generator Ship Date:	08/16/1995
Trans1 Recv Date:	08/16/1995
Trans2 Recv Date:	/ /
TSD Site Recv Date:	08/18/1995
Part A Recv Date:	09/01/1995
Part B Recv Date:	09/06/1995
Generator EPA ID:	NYD987000239

TRI-CENTRAL AUTO BODY INC (Continued) **1000693892**

Trans1 EPA ID:	NJD986608941
Trans2 EPA ID:	Not reported
TSDF ID:	NJD002454544
Waste Code:	F003 - UNKNOWN
Quantity:	00175
Units:	G - Gallons (liquids only)* (8.3 pounds)
Number of Containers:	001
Container Type:	TT - Cargo tank, tank trucks
Handling Method:	B Incineration, heat recovery, burning.
Specific Gravity:	100
Year:	1995

Document ID:	NJA1490976
Manifest Status:	Completed copy
Trans1 State ID:	NJDEPS103
Trans2 State ID:	Not reported
Generator Ship Date:	07/20/1992
Trans1 Recv Date:	07/20/1992
Trans2 Recv Date:	/ /
TSD Site Recv Date:	07/21/1992
Part A Recv Date:	/ /
Part B Recv Date:	07/30/1992
Generator EPA ID:	NYD987000239
Trans1 EPA ID:	NJD986608941
Trans2 EPA ID:	Not reported
TSDF ID:	NJD002454544
Waste Code:	F003 - UNKNOWN
Quantity:	00130
Units:	G - Gallons (liquids only)* (8.3 pounds)
Number of Containers:	001
Container Type:	TT - Cargo tank, tank trucks
Handling Method:	R Material recovery of more than 75 percent of the total material.
Specific Gravity:	100
Year:	1992

Document ID:	NJA1608082
Manifest Status:	Completed copy
Trans1 State ID:	NJDEPS103
Trans2 State ID:	Not reported
Generator Ship Date:	02/07/1994
Trans1 Recv Date:	02/07/1994
Trans2 Recv Date:	/ /
TSD Site Recv Date:	02/09/1994
Part A Recv Date:	/ /
Part B Recv Date:	02/23/1994
Generator EPA ID:	NYD987000239
Trans1 EPA ID:	NJD986608941
Trans2 EPA ID:	Not reported
TSDF ID:	NJD002454544
Waste Code:	F003 - UNKNOWN
Quantity:	00105
Units:	G - Gallons (liquids only)* (8.3 pounds)
Number of Containers:	001
Container Type:	TT - Cargo tank, tank trucks
Handling Method:	R Material recovery of more than 75 percent of the total material.

TRI-CENTRAL AUTO BODY INC (Continued) **1000693892**

Specific Gravity: 100
Year: 1994

Document ID: NJA1529908
Manifest Status: Completed copy
Trans1 State ID: NJDEPS103
Trans2 State ID: Not reported
Generator Ship Date: 01/11/1993
Trans1 Recv Date: 01/11/1993
Trans2 Recv Date: / /
TSD Site Recv Date: 01/12/1993
Part A Recv Date: / /
Part B Recv Date: 01/26/1993
Generator EPA ID: NYD987000239
Trans1 EPA ID: NJD986608941
Trans2 EPA ID: Not reported
TSDF ID: NJD002454544
Waste Code: F003 - UNKNOWN
Quantity: 00160
Units: G - Gallons (liquids only)* (8.3 pounds)
Number of Containers: 001
Container Type: TT - Cargo tank, tank trucks
Handling Method: R Material recovery of more than 75 percent of the total material.
Specific Gravity: 100
Year: 1993

Document ID: NJA1702985
Manifest Status: Completed copy
Trans1 State ID: NJDEPS103
Trans2 State ID: Not reported
Generator Ship Date: 07/26/1993
Trans1 Recv Date: 07/26/1993
Trans2 Recv Date: / /
TSD Site Recv Date: 07/27/1993
Part A Recv Date: / /
Part B Recv Date: 08/06/1993
Generator EPA ID: NYD987000239
Trans1 EPA ID: NJD986608941
Trans2 EPA ID: Not reported
TSDF ID: NJD002454544
Waste Code: F003 - UNKNOWN
Quantity: 00165
Units: G - Gallons (liquids only)* (8.3 pounds)
Number of Containers: 001
Container Type: TT - Cargo tank, tank trucks
Handling Method: R Material recovery of more than 75 percent of the total material.
Specific Gravity: 100
Year: 1993

Document ID: NJA1987001
Manifest Status: Completed copy
Trans1 State ID: 10339
Trans2 State ID: Not reported
Generator Ship Date: 08/16/1994

TRI-CENTRAL AUTO BODY INC (Continued) **1000693892**

Trans1 Recv Date:	08/16/1994
Trans2 Recv Date:	/ /
TSD Site Recv Date:	08/18/1994
Part A Recv Date:	08/25/1994
Part B Recv Date:	08/26/1994
Generator EPA ID:	NYD987000239
Trans1 EPA ID:	NJD986608941
Trans2 EPA ID:	Not reported
TSDF ID:	NJD002454544
Waste Code:	F003 - UNKNOWN
Quantity:	00200
Units:	G - Gallons (liquids only)* (8.3 pounds)
Number of Containers:	001
Container Type:	TT - Cargo tank, tank trucks
Handling Method:	R Material recovery of more than 75 percent of the total material.
Specific Gravity:	100
Year:	1994

---

193 **EDR US Hist Auto Stat** **1015530066**

51 ARLINGTON AVE **N/A**
BROOKLYN, NY 11207

EDR Historical Auto Stations:

Name:	TITOS AUTO REPAIR
Year:	2010
Address:	51 ARLINGTON AVE
Name:	TITOS AUTO REPAIR
Year:	2011
Address:	51 ARLINGTON AVE
Name:	TITOS AUTO REPAIR
Year:	2012
Address:	51 ARLINGTON AVE

---

194 **SUNOCO # 0362634804** **NY UST** **U003397250**
32 HIGHLAND BOULEVARD **NY HIST UST** **N/A**
BROOKLYN, NY 11207

UST:

Id/Status:	2-603559 / Active
Program Type:	PBS
Region:	STATE
DEC Region:	2
Expiration Date:	07/13/2018
UTM X:	592929.74008000002
UTM Y:	4503677.5223700004
Site Type:	Retail Gasoline Sales

Affiliation Records:

Site Id:	25474
Affiliation Type:	Facility Owner
Company Name:	F & S OF BROOKLYN INC.
Contact Type:	COORD
Contact Name:	KATHLEEN MCCANEY
Address1:	1399 W. SKYVIEW LANDINGS DRIVE
Address2:	Not reported

SUNOCO # 0362634804 (Continued) **U003397250**

City:	HERNANDO
State:	FL
Zip Code:	34442
Country Code:	001
Phone:	(352) 419-5522
EMail:	Not reported
Fax Number:	Not reported
Modified By:	MSBAPTIS
Date Last Modified:	6/17/2013

Site Id:	25474
Affiliation Type:	Mail Contact
Company Name:	SUNOCO INC. (R&M)
Contact Type:	Not reported
Contact Name:	KATHLEEN MCCANEY, COMPLIANCE COORDINATOR
Address1:	AIRPORT BUSINESS COMPLEX, 10 INDUSTRIAL HWY
Address2:	NORTH LOOP RD, BUILDING G - 2ND FLOOR
City:	LESTER
State:	PA
Zip Code:	19029
Country Code:	001
Phone:	(610) 833-3761
EMail:	KLMCCANEY@SUNOCOINC.COM
Fax Number:	Not reported
Modified By:	NRLOMBAR
Date Last Modified:	6/7/2011

Site Id:	25474
Affiliation Type:	On-Site Operator
Company Name:	SUNOCO # 0362-6348
Contact Type:	Not reported
Contact Name:	32 HIGHLAND BLVD CORP.
Address1:	Not reported
Address2:	Not reported
City:	Not reported
State:	NN
Zip Code:	Not reported
Country Code:	001
Phone:	(718) 345-3002
EMail:	Not reported
Fax Number:	Not reported
Modified By:	NRLOMBAR
Date Last Modified:	9/1/2010

Site Id:	25474
Affiliation Type:	Emergency Contact
Company Name:	F & S OF BROOKLYN, INC.
Contact Type:	Not reported
Contact Name:	SUN HELPLINE
Address1:	Not reported
Address2:	Not reported
City:	Not reported
State:	NN
Zip Code:	Not reported
Country Code:	999
Phone:	(800) 786-9494
EMail:	Not reported

SUNOCO # 0362634804 (Continued) **U003397250**

Fax Number: Not reported
Modified By: NRLOMBAR
Date Last Modified: 9/1/2010

Tank Info:

Tank Number: 1
Tank ID: 54797
Tank Status: In Service
Material Name: In Service
Capacity Gallons: 4000
Install Date: 03/15/1991
Date Tank Closed: Not reported
Registered: True
Tank Location: Underground
Tank Type: Equivalent technology
Material Code: 2712
Common Name of Substance: Gasoline/Ethanol

Tightness Test Method: 21
Date Test: 07/21/2006
Next Test Date: Not reported
Pipe Model: Not reported
Modified By: MSBAPTIS
Last Modified: 06/17/2013

Equipment Records:

B04 - Tank External Protection - Fiberglass
E04 - Piping Secondary Containment - Double-Walled (Underground)
L01 - Piping Leak Detection - Interstitial - Electronic Monitoring
A00 - Tank Internal Protection - None
J01 - Dispenser - Pressurized Dispenser
C02 - Pipe Location - Underground/On-ground
F04 - Pipe External Protection - Fiberglass
H01 - Tank Leak Detection - Interstitial - Electronic Monitoring
K01 - Spill Prevention - Catch Basin
D06 - Pipe Type - Fiberglass Reinforced Plastic (FRP)
G04 - Tank Secondary Containment - Double-Walled (Underground)
I01 - Overfill - Float Vent Valve
I03 - Overfill - Automatic Shut-Off
L07 - Piping Leak Detection - Pressurized Piping Leak Detector

Tank Number: 2
Tank ID: 54798
Tank Status: In Service
Material Name: In Service
Capacity Gallons: 4000
Install Date: 03/15/1991
Date Tank Closed: Not reported
Registered: True
Tank Location: Underground
Tank Type: Equivalent technology
Material Code: 2712
Common Name of Substance: Gasoline/Ethanol

Tightness Test Method: 21

SUNOCO # 0362634804 (Continued) **U003397250**

Date Test: 07/21/2006
Next Test Date: Not reported
Pipe Model: Not reported
Modified By: MSBAPTIS
Last Modified: 06/17/2013

Equipment Records:

D06 - Pipe Type - Fiberglass Reinforced Plastic (FRP)
G04 - Tank Secondary Containment - Double-Walled (Underground)
I01 - Overfill - Float Vent Valve
I03 - Overfill - Automatic Shut-Off
A00 - Tank Internal Protection - None
J02 - Dispenser - Suction Dispenser
L09 - Piping Leak Detection - Exempt Suction Piping
C02 - Pipe Location - Underground/On-ground
F04 - Pipe External Protection - Fiberglass
H01 - Tank Leak Detection - Interstitial - Electronic Monitoring
K01 - Spill Prevention - Catch Basin
B04 - Tank External Protection - Fiberglass
E04 - Piping Secondary Containment - Double-Walled (Underground)

Tank Number: 3
Tank ID: 54799
Tank Status: In Service
Material Name: In Service
Capacity Gallons: 4000
Install Date: 03/15/1991
Date Tank Closed: Not reported
Registered: True
Tank Location: Underground
Tank Type: Equivalent technology
Material Code: 2712
Common Name of Substance: Gasoline/Ethanol

Tightness Test Method: 21
Date Test: 07/21/2006
Next Test Date: Not reported
Pipe Model: Not reported
Modified By: MSBAPTIS
Last Modified: 06/17/2013

Equipment Records:

B04 - Tank External Protection - Fiberglass
E04 - Piping Secondary Containment - Double-Walled (Underground)
L01 - Piping Leak Detection - Interstitial - Electronic Monitoring
A00 - Tank Internal Protection - None
J01 - Dispenser - Pressurized Dispenser
C02 - Pipe Location - Underground/On-ground
F04 - Pipe External Protection - Fiberglass
H01 - Tank Leak Detection - Interstitial - Electronic Monitoring
K01 - Spill Prevention - Catch Basin
D06 - Pipe Type - Fiberglass Reinforced Plastic (FRP)
G04 - Tank Secondary Containment - Double-Walled (Underground)
I01 - Overfill - Float Vent Valve
I03 - Overfill - Automatic Shut-Off
L07 - Piping Leak Detection - Pressurized Piping Leak Detector

SUNOCO # 0362634804 (Continued) **U003397250**

Tank Number:	4
Tank ID:	54800
Tank Status:	In Service
Material Name:	In Service
Capacity Gallons:	4000
Install Date:	03/15/1991
Date Tank Closed:	Not reported
Registered:	True
Tank Location:	Underground
Tank Type:	Equivalent technology
Material Code:	2712
Common Name of Substance:	Gasoline/Ethanol
Tightness Test Method:	21
Date Test:	07/21/2006
Next Test Date:	Not reported
Pipe Model:	Not reported
Modified By:	MSBAPTIS
Last Modified:	06/17/2013

Equipment Records:

A00 - Tank Internal Protection - None
J02 - Dispenser - Suction Dispenser
L09 - Piping Leak Detection - Exempt Suction Piping
B04 - Tank External Protection - Fiberglass
E04 - Piping Secondary Containment - Double-Walled (Underground)
C02 - Pipe Location - Underground/On-ground
F04 - Pipe External Protection - Fiberglass
H01 - Tank Leak Detection - Interstitial - Electronic Monitoring
K01 - Spill Prevention - Catch Basin
D06 - Pipe Type - Fiberglass Reinforced Plastic (FRP)
G04 - Tank Secondary Containment - Double-Walled (Underground)
I01 - Overfill - Float Vent Valve
I03 - Overfill - Automatic Shut-Off

HIST UST:

PBS Number:	2-603559
SPDES Number:	Not reported
Emergency Contact:	ANTHONY B. BAROME
Emergency Telephone:	(718) 647-7443
Operator:	SUNOCO SERVICE STATION
Operator Telephone:	(718) 345-3002
Owner Name:	F & S. OF BROOKLYN, INC.
Owner Address:	P.O. BOX 960279- 3 HOOVER STREET
Owner City,St,Zip:	INWOOD, NY 11096
Owner Telephone:	(718) 647-7443
Owner Type:	Corporate/Commercial
Owner Subtype:	Not reported
Mailing Name:	F & S. OF BROOKLYN, INC.
Mailing Address:	P.O. BOX 960279
Mailing Address 2:	3 HOOVER STREET
Mailing City,St,Zip:	INWOOD, NY 11096
Mailing Contact:	ANTHONY B BARONE
Mailing Telephone:	(718) 647-7443
Owner Mark:	First Owner
Facility Status:	1 - Active PBS facility, i.e. total capacity of the PBS tanks is greater than 1,100 gallons, regardless if Subpart 360-14 tanks exist

SUNOCO # 0362634804 (Continued) **U003397250**

	or not at the facility.
Facility Addr2:	32 HIGHLAND BLVD.
SWIS ID:	6101
Old PBS Number:	Not reported
Facility Type:	RETAIL GASOLINE SALES
Inspected Date:	Not reported
Inspector:	Not reported
Inspection Result:	Not reported
Federal ID:	Not reported
Certification Flag:	False
Certification Date:	03/09/2001
Expiration Date:	07/13/2003
Renew Flag:	False
Renewal Date:	Not reported
Total Capacity:	16000
FAMT:	True
Facility Screen:	No Missing Data
Owner Screen:	No Missing Data
Tank Screen:	Minor Data Missing
Dead Letter:	False
CBS Number:	Not reported
Town or City:	NEW YORK CITY
County Code:	61
Town or City:	01
Region:	2

Tank Id:	001
Tank Location:	UNDERGROUND
Tank Status:	In Service
Install Date:	06/01/1991
Capacity (gals):	4000
Product Stored:	UNLEADED GASOLINE
Tank Type:	Fiberglass reinforced plastic [FRP]
Tank Internal:	Fiberglass Liner (FRP)
Tank External:	Fiberglass
Pipe Location:	Underground
Pipe Type:	STAINLESS STEEL ALLOY
Pipe Internal:	Fiberglass Liner (FRP)
Pipe External:	Fiberglass
Second Containment:	Vault (w/access)
Leak Detection:	Electronic
Overfill Prot:	Product Level Gauge
Dispenser:	0
Date Tested:	01/12/2001
Next Test Date:	Not reported
Missing Data for Tank:	No Missing Data
Date Closed:	01/01/1991
Test Method:	USTest 2000
Deleted:	False
Updated:	True
Lat/long:	Not reported

Tank Id:	002
Tank Location:	UNDERGROUND
Tank Status:	In Service
Install Date:	06/01/1991

SUNOCO # 0362634804 (Continued) **U003397250**

Capacity (gals):	4000
Product Stored:	UNLEADED GASOLINE
Tank Type:	Fiberglass reinforced plastic [FRP]
Tank Internal:	Fiberglass Liner (FRP)
Tank External:	Fiberglass
Pipe Location:	Underground
Pipe Type:	STAINLESS STEEL ALLOY
Pipe Internal:	Fiberglass Liner (FRP)
Pipe External:	Fiberglass
Second Containment:	Vault (w/access)
Leak Detection:	Electronic
Overfill Prot:	Product Level Gauge
Dispenser:	0
Date Tested:	01/12/2001
Next Test Date:	Not reported
Missing Data for Tank:	No Missing Data
Date Closed:	01/01/1991
Test Method:	USTest 2000
Deleted:	False
Updated:	True
Lat/long:	Not reported

Tank Id:	003
Tank Location:	UNDERGROUND
Tank Status:	In Service
Install Date:	06/01/1991
Capacity (gals):	4000
Product Stored:	UNLEADED GASOLINE
Tank Type:	Fiberglass reinforced plastic [FRP]
Tank Internal:	Fiberglass Liner (FRP)
Tank External:	Fiberglass
Pipe Location:	Underground
Pipe Type:	STAINLESS STEEL ALLOY
Pipe Internal:	Fiberglass Liner (FRP)
Pipe External:	Fiberglass
Second Containment:	Vault (w/access)
Leak Detection:	Electronic
Overfill Prot:	Product Level Gauge
Dispenser:	Not reported
Date Tested:	01/12/2001
Next Test Date:	Not reported
Missing Data for Tank:	Minor Data Missing
Date Closed:	01/01/1991
Test Method:	USTest 2000
Deleted:	False
Updated:	True
Lat/long:	Not reported

Tank Id:	004
Tank Location:	UNDERGROUND
Tank Status:	In Service
Install Date:	06/01/1991
Capacity (gals):	4000
Product Stored:	UNLEADED GASOLINE
Tank Type:	Fiberglass reinforced plastic [FRP]

SUNOCO # 0362634804 (Continued) **U003397250**

Tank Internal:	Fiberglass Liner (FRP)
Tank External:	Fiberglass
Pipe Location:	Underground
Pipe Type:	STAINLESS STEEL ALLOY
Pipe Internal:	Fiberglass Liner (FRP)
Pipe External:	Fiberglass
Second Containment:	Vault (w/access)
Leak Detection:	Electronic
Overfill Prot:	Product Level Gauge
Dispenser:	Not reported
Date Tested:	01/12/2001
Next Test Date:	Not reported
Missing Data for Tank:	Minor Data Missing
Date Closed:	01/01/1991
Test Method:	21
Deleted:	False
Updated:	True
Lat/long:	Not reported

---

194 **SUNOCO GAS STA** **NY LTANKS** **1001010572**
35 HIGHLAND BLVD **NY Spills** **N/A**
BROOKLYN, NY

LTANKS:

Site ID:	267776
Spill Number/Closed Date:	9709845 / 4/14/2006
Spill Date:	11/24/1997
Spill Cause:	Tank Overfill
Spill Source:	Gasoline Station or other PBS Facility
Spill Class:	Known release that creates potential for fire or hazard. DEC Response. Willing Responsible Party. Corrective action taken.
Cleanup Ceased:	Not reported
Cleanup Meets Standard:	False
SWIS:	2401
Investigator:	SKCARLSO
Referred To:	NFA 4/14/06
Reported to Dept:	11/24/1997
CID:	252
Water Affected:	Not reported
Spill Notifier:	Other
Last Inspection:	Not reported
Recommended Penalty:	False
UST Involvement:	True
Remediation Phase:	0
Date Entered In Computer:	11/24/1997
Spill Record Last Update:	4/14/2006
Spiller Name:	MARK MORIN
Spiller Company:	SUNOCO GAS STA
Spiller Address:	35 HIGHLAND BLVD
Spiller City,St,Zip:	BROOKLYN, NY
Spiller County:	001
Spiller Contact:	MARK MORIN
Spiller Phone:	(800) 777-6444
Spiller Extention:	8860
DEC Region:	2
DER Facility ID:	218140
DEC Memo:	Prior to Sept, 2004 data translation this spill Lead_DEC Field was "SUN"12/10/2003 Reassigned from Tipple to Sun.12/21/05: Case

SUNOCO GAS STA (Continued) **1001010572**

reassigned to Andersen. Emailed Russell Hammond and he said he will have EnviroTrac perform an investigation.4/13/06: Received and reviewed environmental site assessment. Three soil borings conducted to 40 feet bgs. Soil tested clean. Groundwater was not encountered, it is suspected to be 90 feet bgs.4/14/06: NFA issued 4/14/06.

Remarks: UPON EXCAVATION AT SUNOCO CONTAMINATED SOIL WAS DISCOVERED-SOIL HASBEEN STOCKPILED FOR CLEANUP AND FURTHER INVESTIGATION CONTINUES.

Material:

Site ID:	267776
Operable Unit ID:	1056219
Operable Unit:	01
Material ID:	328176
Material Code:	0009
Material Name:	Gasoline
Case No.:	Not reported
Material FA:	Petroleum
Quantity:	0
Units:	Gallons
Recovered:	No
Resource Affected:	Not reported
Oxygenate:	False

Tank Test:

SPILLS:

Facility ID:	9709827
Facility Type:	ER
DER Facility ID:	218140
Site ID:	267775
DEC Region:	2
Spill Date:	11/24/1997
Spill Number/Closed Date:	9709827 / 1/30/1998
Spill Cause:	Unknown
Spill Class:	Known release that creates potential for fire or hazard. DEC Response. Willing Responsible Party. Corrective action taken.
SWIS:	2401
Investigator:	TOMASELLO
Referred To:	Not reported
Reported to Dept:	11/24/1997
CID:	366
Water Affected:	Not reported
Spill Source:	Gasoline Station or other PBS Facility
Spill Notifier:	Other
Cleanup Ceased:	Not reported
Cleanup Meets Std:	False
Last Inspection:	Not reported
Recommended Penalty:	False
UST Trust:	False
Remediation Phase:	0
Date Entered In Computer:	11/24/1997
Spill Record Last Update:	2/6/1998
Spiller Name:	MARK MORAN
Spiller Company:	SUNOCO
Spiller Address:	35 HIGHLAND BLVD

SUNOCO GAS STA (Continued) **1001010572**

Spiller City,St,Zip: BROOKLYN, NY
Spiller Company: 001
Contact Name: MARK MORAN
Contact Phone: Not reported
DEC Memo: Not reported
Remarks: CALLER REPORTING A LEAK IN INNER WALL OF PIPE. PRODUCT IS CONTAAINED IN OUTER WALL.

Material:
Site ID: 267775
Operable Unit ID: 1056196
Operable Unit: 01
Material ID: 328159
Material Code: 0009
Material Name: Gasoline
Case No.: Not reported
Material FA: Petroleum
Quantity: 0
Units: Gallons
Recovered: No
Resource Affected: Not reported
Oxygenate: False

Tank Test:

---

194 SUNOCO SERVICE STATION **RCRA NonGen / NLR 1004759275**
35 HIGHLAND BLVD **FINDS NYR000004473**
BROOKLYN, NY 11207

RCRA NonGen / NLR:
Date form received by agency: 01/01/2007
Facility name: SUNOCO SERVICE STATION
Facility address: 35 HIGHLAND BLVD
BROOKLYN, NY 11207
EPA ID: NYR000004473
Mailing address: MARKET ST - 20-10 PC
PHILADEPHIA, NY 191031699
Contact: SUSAN HICKEY
Contact address: MARKET ST - 20-10 PC
PHILADEPHIA, NY 191031699
Contact country: US
Contact telephone: (610) 941-9054
Contact email: Not reported
EPA Region: 02
Classification: Non-Generator
Description: Handler: Non-Generators do not presently generate hazardous waste

Owner/Operator Summary:
Owner/operator name: SUN CO INC - R & M
Owner/operator address: 1801 MARKET ST
PHILADEPHIA, PA 19103
Owner/operator country: US
Owner/operator telephone: (610) 941-9054
Legal status: Private
Owner/Operator Type: Owner
Owner/Op start date: Not reported

SUNOCO SERVICE STATION (Continued) **1004759275**

Owner/Op end date: Not reported

Owner/operator name: SUN CO INC - R & M
Owner/operator address: 1801 MARKET ST
PHILADEPHIA, PA 19103
Owner/operator country: US
Owner/operator telephone: (610) 941-9054
Legal status: Private
Owner/Operator Type: Operator
Owner/Op start date: Not reported
Owner/Op end date: Not reported

Handler Activities Summary:
U.S. importer of hazardous waste: No
Mixed waste (haz. and radioactive): No
Recycler of hazardous waste: No
Transporter of hazardous waste: No
Treater, storer or disposer of HW: No
Underground injection activity: No
On-site burner exemption: No
Furnace exemption: No
Used oil fuel burner: No
Used oil processor: No
User oil refiner: No
Used oil fuel marketer to burner: No
Used oil Specification marketer: No
Used oil transfer facility: No
Used oil transporter: No

Historical Generators:
Date form received by agency: 01/01/2006
Site name: SUNOCO SERVICE STATION
Classification: Not a generator, verified

Date form received by agency: 09/08/1998
Site name: SUNOCO SERVICE STATION
Classification: Conditionally Exempt Small Quantity Generator

Hazardous Waste Summary:
Waste code: D001
Waste name: IGNITABLE HAZARDOUS WASTES ARE THOSE WASTES WHICH HAVE A FLASHPOINT OF LESS THAN 140 DEGREES FAHRENHEIT AS DETERMINED BY A PENSKY-MARTENS CLOSED CUP FLASH POINT TESTER. ANOTHER METHOD OF DETERMINING THE FLASH POINT OF A WASTE IS TO REVIEW THE MATERIAL SAFETY DATA SHEET, WHICH CAN BE OBTAINED FROM THE MANUFACTURER OR DISTRIBUTOR OF THE MATERIAL. LACQUER THINNER IS AN EXAMPLE OF A COMMONLY USED SOLVENT WHICH WOULD BE CONSIDERED AS IGNITABLE HAZARDOUS WASTE.

Waste code: D018
Waste name: BENZENE

Violation Status: No violations found

FINDS:

Registry ID: 110004513358

SUNOCO SERVICE STATION (Continued) **1004759275**

Environmental Interest/Information System
RCRAInfo is a national information system that supports the Resource Conservation and Recovery Act (RCRA) program through the tracking of events and activities related to facilities that generate, transport, and treat, store, or dispose of hazardous waste. RCRAInfo allows RCRA program staff to track the notification, permit, compliance, and corrective action activities required under RCRA.

---

195 **EDR US Hist Auto Stat** **1015377978**
27 CONWAY ST **N/A**
BROOKLYN, NY 11207

EDR Historical Auto Stations:

Name:	KNIGHTS COLLISION EXPERTS INC
Year:	2010
Address:	27 CONWAY ST
Name:	KNIGHTS COLLISION EXPERTS INC
Year:	2011
Address:	27 CONWAY ST
Name:	KNIGHTS COLLISION EXPERTS INCORPORAT
Year:	2012
Address:	27 CONWAY ST

---

195 **KNIGHTS COLLISION** **NY Spills** **S109371355**
27 CONWAY STREET **N/A**
BROOKLYN, NY

SPILLS:

Facility ID:	0806628
Facility Type:	ER
DER Facility ID:	353146
Site ID:	403917
DEC Region:	2
Spill Date:	9/12/2008
Spill Number/Closed Date:	0806628 / 9/23/2008
Spill Cause:	Deliberate
Spill Class:	Known release with minimal potential for fire or hazard. DEC Response. Willing Responsible Party. Corrective action taken.
SWIS:	2401
Investigator:	jbvought
Referred To:	Not reported
Reported to Dept:	9/12/2008
CID:	09/
Water Affected:	Not reported
Spill Source:	Commercial/Industrial
Spill Notifier:	Citizen
Cleanup Ceased:	Not reported
Cleanup Meets Std:	False
Last Inspection:	Not reported
Recommended Penalty:	False
UST Trust:	False
Remediation Phase:	0
Date Entered In Computer:	9/12/2008

KNIGHTS COLLISION (Continued) **S109371355**

Spill Record Last Update:	9/23/2008
Spiller Name:	SEAN DONOHUE
Spiller Company:	KNIGHTS COLLISION
Spiller Address:	UNION AVE BTW HARRISON AVE & MIDDLETON ST
Spiller City,St,Zip:	BROOKLYN, NY
Spiller Company:	999
Contact Name:	SEAN DONOHUE
Contact Phone:	(718) 595-5000
DEC Memo:	09/15/08-Vought-Off hours responder. Performed site visit and numerous oil stains noted on sidewalk as tow companies drop of newly damaged in lot overnight. Oil noted in drain and Vought spoke with facilities manager (Jose Santana 718-963-4448x21) who will have oil company come clean out drain. Vought inspected entire site and found no significant impacts to soil or groundwater. Address of Knights Collision is:Knights Collision27 Conway StreetBrooklyn, NY 11207(718) 574-934009/23/08-Vought-Called and left message for Santana to return call to confirm that drain was pumped out by contractor.
Remarks:	CALLER STATES THAT THEY RECIEVED A COMPLAINT ABOUT THE ABOVE SPILLER BECAUSE THEY ARE CONSTANTLY SPILLING GAS ON THE SIDEWALK.

Material:

Site ID:	403917
Operable Unit ID:	1160600
Operable Unit:	01
Material ID:	2151775
Material Code:	0009
Material Name:	Gasoline
Case No.:	Not reported
Material FA:	Petroleum
Quantity:	0
Units:	Gallons
Recovered:	No
Resource Affected:	Not reported
Oxygenate:	False

Tank Test:

---

195 **PARK AVENUE BUILDING & ROOFING SUPPLIES** **NY UST** **U004191956**
68 CONWAY STREET **N/A**
BROOKLYN, NY 11207

UST:

Id/Status:	2-611887 / Unregulated/Closed
Program Type:	PBS
Region:	STATE
DEC Region:	2
Expiration Date:	10/05/2017
UTM X:	592651.27047999995
UTM Y:	4503763.3226699997
Site Type:	Other Wholesale/Retail Sales

Affiliation Records:

Site Id:	468811
Affiliation Type:	Facility Owner
Company Name:	A.L.B. ENTERPRISES LLC
Contact Type:	Not reported
Contact Name:	Not reported

PARK AVENUE BUILDING & ROOFING SUPPLIES (Continued) **U004191956**

Address1:	4 OLD WAGON LANE
Address2:	Not reported
City:	OLD WESTBURY
State:	NY
Zip Code:	11568
Country Code:	001
Phone:	(347) 236-7000
EMail:	Not reported
Fax Number:	Not reported
Modified By:	NRLOMBAR
Date Last Modified:	10/5/2012

Site Id:	468811
Affiliation Type:	Mail Contact
Company Name:	A.L.B. ENTERPRISES LLC
Contact Type:	Not reported
Contact Name:	TIM BEAUMONT
Address1:	4 OLD WAGON LANE
Address2:	Not reported
City:	OLD WESTBURY
State:	NY
Zip Code:	11568
Country Code:	001
Phone:	(347) 236-7000
EMail:	Not reported
Fax Number:	Not reported
Modified By:	NRLOMBAR
Date Last Modified:	10/5/2012

Site Id:	468811
Affiliation Type:	On-Site Operator
Company Name:	PARK AVENUE BUILDING & ROOFING SUPPLIES
Contact Type:	Not reported
Contact Name:	TIM BEAUMONT
Address1:	Not reported
Address2:	Not reported
City:	Not reported
State:	NN
Zip Code:	Not reported
Country Code:	001
Phone:	(347) 236-7000
EMail:	Not reported
Fax Number:	Not reported
Modified By:	NRLOMBAR
Date Last Modified:	10/5/2012

Site Id:	468811
Affiliation Type:	Emergency Contact
Company Name:	A.L.B. ENTERPRISES LLC
Contact Type:	Not reported
Contact Name:	MIKE ROSATI
Address1:	Not reported
Address2:	Not reported
City:	Not reported
State:	NN
Zip Code:	Not reported
Country Code:	999

PARK AVENUE BUILDING & ROOFING SUPPLIES (Continued) **U004191956**

Phone:	(631) 567-6545
EMail:	Not reported
Fax Number:	Not reported
Modified By:	NRLOMBAR
Date Last Modified:	10/5/2012

Tank Info:

Tank Number:	001
Tank ID:	245556
Tank Status:	Closed - In Place
Material Name:	Closed - In Place
Capacity Gallons:	550
Install Date:	Not reported
Date Tank Closed:	09/14/2012
Registered:	True
Tank Location:	Underground
Tank Type:	Steel/carbon steel
Material Code:	0021
Common Name of Substance:	Transmission Fluid
Tightness Test Method:	NN
Date Test:	Not reported
Next Test Date:	Not reported
Pipe Model:	Not reported
Modified By:	NRLOMBAR
Last Modified:	10/05/2012

Equipment Records:

A00 - Tank Internal Protection - None
G00 - Tank Secondary Containment - None
I00 - Overfill - None
B00 - Tank External Protection - None
H00 - Tank Leak Detection - None
K00 - Spill Prevention - None

Tank Number:	002
Tank ID:	245557
Tank Status:	Closed - In Place
Material Name:	Closed - In Place
Capacity Gallons:	550
Install Date:	Not reported
Date Tank Closed:	09/14/2012
Registered:	True
Tank Location:	Underground
Tank Type:	Steel/carbon steel
Material Code:	0015
Common Name of Substance:	Motor Oil
Tightness Test Method:	NN
Date Test:	Not reported
Next Test Date:	Not reported
Pipe Model:	Not reported
Modified By:	NRLOMBAR
Last Modified:	10/05/2012

PARK AVENUE BUILDING & ROOFING SUPPLIES (Continued) **U004191956**

Equipment Records:

A00 - Tank Internal Protection - None
G00 - Tank Secondary Containment - None
I00 - Overfill - None
B00 - Tank External Protection - None
H00 - Tank Leak Detection - None
K00 - Spill Prevention - None

Tank Number:	003
Tank ID:	245558
Tank Status:	Closed - In Place
Material Name:	Closed - In Place
Capacity Gallons:	1000
Install Date:	Not reported
Date Tank Closed:	09/14/2012
Registered:	True
Tank Location:	Underground
Tank Type:	Steel/carbon steel
Material Code:	0015
Common Name of Substance:	Motor Oil
Tightness Test Method:	NN
Date Test:	Not reported
Next Test Date:	Not reported
Pipe Model:	Not reported
Modified By:	NRLOMBAR
Last Modified:	10/05/2012

Equipment Records:

A00 - Tank Internal Protection - None
G00 - Tank Secondary Containment - None
I00 - Overfill - None
B00 - Tank External Protection - None
H00 - Tank Leak Detection - None
K00 - Spill Prevention - None

---

196 **FORMER KFC RESTAURANT** **NY UST** **U004197469**
3143 ATLANTIC AVENUE **N/A**
BROOKLYN, NY 11208

UST:

Id/Status:	2-612075 / Unregulated/Closed
Program Type:	PBS
Region:	STATE
DEC Region:	2
Expiration Date:	12/07/2017
UTM X:	594705.00734999997
UTM Y:	4503794.5106699998
Site Type:	Retail Gasoline Sales

Affiliation Records:

Site Id:	485475
Affiliation Type:	Facility Owner
Company Name:	BSB REAL ESTATE HOLDINGS, LLC
Contact Type:	Not reported
Contact Name:	Not reported
Address1:	PO BOX 182571

FORMER KFC RESTAURANT (Continued) **U004197469**

Address2:	Not reported
City:	COLUMBUS
State:	OH
Zip Code:	43218
Country Code:	001
Phone:	(516) 852-8712
EMail:	Not reported
Fax Number:	Not reported
Modified By:	MXAJOKU
Date Last Modified:	11/18/2013

Site Id:	485475
Affiliation Type:	Mail Contact
Company Name:	BSB REAL ESTATE HOLDINGS, LLC
Contact Type:	MEMBER
Contact Name:	MARK BORTNICK
Address1:	PO BOX 182571
Address2:	Not reported
City:	COLUMBUS
State:	OH
Zip Code:	43218
Country Code:	001
Phone:	(516) 852-8712
EMail:	BORTNICK@AOL.COM
Fax Number:	Not reported
Modified By:	MSBAPTIS
Date Last Modified:	8/6/2013

Site Id:	485475
Affiliation Type:	On-Site Operator
Company Name:	FORMER KFC RESTAURANT
Contact Type:	Not reported
Contact Name:	FORMER/VACANT
Address1:	Not reported
Address2:	Not reported
City:	Not reported
State:	NN
Zip Code:	Not reported
Country Code:	001
Phone:	Not reported
EMail:	Not reported
Fax Number:	Not reported
Modified By:	MSBAPTIS
Date Last Modified:	8/6/2013

Site Id:	485475
Affiliation Type:	Emergency Contact
Company Name:	BSB REAL ESTATE HOLDINGS, LLC
Contact Type:	Not reported
Contact Name:	MARK BORTNICK
Address1:	Not reported
Address2:	Not reported
City:	Not reported
State:	NN
Zip Code:	Not reported
Country Code:	999
Phone:	(516) 852-8712

FORMER KFC RESTAURANT (Continued) **U004197469**

EMail: Not reported
Fax Number: Not reported
Modified By: MXAJOKU
Date Last Modified: 11/18/2013

Tank Info:

Tank Number: 001
Tank ID: 249263
Tank Status: Closed - Removed
Material Name: Closed - Removed
Capacity Gallons: 4000
Install Date: 01/01/1971
Date Tank Closed: 10/30/2013
Registered: True
Tank Location: Underground
Tank Type: Fiberglass reinforced plastic [FRP]
Tightness Test Method: 00
Date Test: Not reported
Next Test Date: Not reported
Pipe Model: Not reported
Modified By: NRLOMBAR
Last Modified: 01/29/2014

Equipment Records:

A00 - Tank Internal Protection - None
D01 - Pipe Type - Steel/Carbon Steel/Iron
G00 - Tank Secondary Containment - None
J02 - Dispenser - Suction Dispenser
C02 - Pipe Location - Underground/On-ground
F00 - Pipe External Protection - None
I00 - Overfill - None
L00 - Piping Leak Detection - None
B00 - Tank External Protection - None
E00 - Piping Secondary Containment - None
H00 - Tank Leak Detection - None
K00 - Spill Prevention - None

Tank Number: 002
Tank ID: 249264
Tank Status: Closed - Removed
Material Name: Closed - Removed
Capacity Gallons: 4000
Install Date: 01/01/1971
Date Tank Closed: 10/30/2013
Registered: True
Tank Location: Underground
Tank Type: Fiberglass reinforced plastic [FRP]
Tightness Test Method: 00
Date Test: Not reported
Next Test Date: Not reported
Pipe Model: Not reported
Modified By: NRLOMBAR
Last Modified: 01/29/2014

Equipment Records:

C02 - Pipe Location - Underground/On-ground

FORMER KFC RESTAURANT (Continued) **U004197469**

F00 - Pipe External Protection - None
A00 - Tank Internal Protection - None
D01 - Pipe Type - Steel/Carbon Steel/Iron
G00 - Tank Secondary Containment - None
J02 - Dispenser - Suction Dispenser
I00 - Overfill - None
L00 - Piping Leak Detection - None
B00 - Tank External Protection - None
E00 - Piping Secondary Containment - None
H00 - Tank Leak Detection - None
K00 - Spill Prevention - None

Tank Number:	003
Tank ID:	250983
Tank Status:	Closed - Removed
Material Name:	Closed - Removed
Capacity Gallons:	550
Install Date:	Not reported
Date Tank Closed:	10/30/2013
Registered:	True
Tank Location:	Underground
Tank Type:	Steel/carbon steel
Tightness Test Method:	NN
Date Test:	Not reported
Next Test Date:	Not reported
Pipe Model:	Not reported
Modified By:	NRLOMBAR
Last Modified:	01/29/2014

Equipment Records:

A00 - Tank Internal Protection - None
D01 - Pipe Type - Steel/Carbon Steel/Iron
G00 - Tank Secondary Containment - None
J02 - Dispenser - Suction Dispenser
C02 - Pipe Location - Underground/On-ground
F00 - Pipe External Protection - None
I00 - Overfill - None
L00 - Piping Leak Detection - None
B00 - Tank External Protection - None
E00 - Piping Secondary Containment - None
H00 - Tank Leak Detection - None
K00 - Spill Prevention - None

Tank Number:	004
Tank ID:	250984
Tank Status:	Closed - Removed
Material Name:	Closed - Removed
Capacity Gallons:	550
Install Date:	Not reported
Date Tank Closed:	10/30/2013
Registered:	True
Tank Location:	Underground
Tank Type:	Steel/carbon steel
Tightness Test Method:	NN
Date Test:	Not reported
Next Test Date:	Not reported

FORMER KFC RESTAURANT (Continued) **U004197469**

Pipe Model: Not reported
Modified By: NRLOMBAR
Last Modified: 01/29/2014

Equipment Records:

A00 - Tank Internal Protection - None
D01 - Pipe Type - Steel/Carbon Steel/Iron
G00 - Tank Secondary Containment - None
J02 - Dispenser - Suction Dispenser
C02 - Pipe Location - Underground/On-ground
F00 - Pipe External Protection - None
I00 - Overfill - None
L00 - Piping Leak Detection - None
B00 - Tank External Protection - None
E00 - Piping Secondary Containment - None
H00 - Tank Leak Detection - None
K00 - Spill Prevention - None

Tank Number: 005
Tank ID: 250985
Tank Status: Closed - Removed
Material Name: Closed - Removed
Capacity Gallons: 550
Install Date: Not reported
Date Tank Closed: 10/30/2013
Registered: True
Tank Location: Underground
Tank Type: Steel/carbon steel
Tightness Test Method: NN
Date Test: Not reported
Next Test Date: Not reported
Pipe Model: Not reported
Modified By: NRLOMBAR
Last Modified: 01/29/2014

Equipment Records:

C02 - Pipe Location - Underground/On-ground
F00 - Pipe External Protection - None
A00 - Tank Internal Protection - None
D01 - Pipe Type - Steel/Carbon Steel/Iron
G00 - Tank Secondary Containment - None
J02 - Dispenser - Suction Dispenser
I00 - Overfill - None
L00 - Piping Leak Detection - None
B00 - Tank External Protection - None
E00 - Piping Secondary Containment - None
H00 - Tank Leak Detection - None
K00 - Spill Prevention - None

Tank Number: 006
Tank ID: 250986
Tank Status: Closed - Removed
Material Name: Closed - Removed
Capacity Gallons: 550
Install Date: Not reported
Date Tank Closed: 10/30/2013

FORMER KFC RESTAURANT (Continued) **U004197469**

Registered: True
Tank Location: Underground
Tank Type: Steel/carbon steel
Tightness Test Method: NN
Date Test: Not reported
Next Test Date: Not reported
Pipe Model: Not reported
Modified By: NRLOMBAR
Last Modified: 01/29/2014

Equipment Records:

A00 - Tank Internal Protection - None
D01 - Pipe Type - Steel/Carbon Steel/Iron
G00 - Tank Secondary Containment - None
J02 - Dispenser - Suction Dispenser
C02 - Pipe Location - Underground/On-ground
F00 - Pipe External Protection - None
I00 - Overfill - None
L00 - Piping Leak Detection - None
B00 - Tank External Protection - None
E00 - Piping Secondary Containment - None
H00 - Tank Leak Detection - None
K00 - Spill Prevention - None

Tank Number: 007
Tank ID: 250987
Tank Status: Closed - Removed
Material Name: Closed - Removed
Capacity Gallons: 550
Install Date: Not reported
Date Tank Closed: 10/30/2013
Registered: True
Tank Location: Underground
Tank Type: Steel/carbon steel
Tightness Test Method: NN
Date Test: Not reported
Next Test Date: Not reported
Pipe Model: Not reported
Modified By: NRLOMBAR
Last Modified: 01/29/2014

Equipment Records:

A00 - Tank Internal Protection - None
D01 - Pipe Type - Steel/Carbon Steel/Iron
G00 - Tank Secondary Containment - None
J02 - Dispenser - Suction Dispenser
I00 - Overfill - None
L00 - Piping Leak Detection - None
C02 - Pipe Location - Underground/On-ground
F00 - Pipe External Protection - None
B00 - Tank External Protection - None
E00 - Piping Secondary Containment - None
H00 - Tank Leak Detection - None
K00 - Spill Prevention - None

Tank Number: 008

FORMER KFC RESTAURANT (Continued) **U004197469**

Tank ID:	250988
Tank Status:	Closed - Removed
Material Name:	Closed - Removed
Capacity Gallons:	550
Install Date:	Not reported
Date Tank Closed:	10/30/2013
Registered:	True
Tank Location:	Underground
Tank Type:	Steel/carbon steel
Tightness Test Method:	NN
Date Test:	Not reported
Next Test Date:	Not reported
Pipe Model:	Not reported
Modified By:	NRLOMBAR
Last Modified:	01/29/2014

Equipment Records:

A00 - Tank Internal Protection - None
D01 - Pipe Type - Steel/Carbon Steel/Iron
G00 - Tank Secondary Containment - None
J02 - Dispenser - Suction Dispenser
C02 - Pipe Location - Underground/On-ground
F00 - Pipe External Protection - None
I00 - Overfill - None
L00 - Piping Leak Detection - None
B00 - Tank External Protection - None
E00 - Piping Secondary Containment - None
H00 - Tank Leak Detection - None
K00 - Spill Prevention - None

Tank Number:	009
Tank ID:	250989
Tank Status:	Closed - Removed
Material Name:	Closed - Removed
Capacity Gallons:	550
Install Date:	Not reported
Date Tank Closed:	10/30/2013
Registered:	True
Tank Location:	Underground
Tank Type:	Steel/carbon steel
Tightness Test Method:	NN
Date Test:	Not reported
Next Test Date:	Not reported
Pipe Model:	Not reported
Modified By:	NRLOMBAR
Last Modified:	01/29/2014

Equipment Records:

A00 - Tank Internal Protection - None
D01 - Pipe Type - Steel/Carbon Steel/Iron
G00 - Tank Secondary Containment - None
J02 - Dispenser - Suction Dispenser
C02 - Pipe Location - Underground/On-ground
F00 - Pipe External Protection - None
I00 - Overfill - None
L00 - Piping Leak Detection - None
B00 - Tank External Protection - None

FORMER KFC RESTAURANT (Continued) **U004197469**

E00 - Piping Secondary Containment - None
H00 - Tank Leak Detection - None
K00 - Spill Prevention - None

Tank Number:	010
Tank ID:	250990
Tank Status:	Closed - Removed
Material Name:	Closed - Removed
Capacity Gallons:	550
Install Date:	Not reported
Date Tank Closed:	10/30/2013
Registered:	True
Tank Location:	Underground
Tank Type:	Steel/carbon steel
Tightness Test Method:	NN
Date Test:	Not reported
Next Test Date:	Not reported
Pipe Model:	Not reported
Modified By:	NRLOMBAR
Last Modified:	01/29/2014

Equipment Records:

A00 - Tank Internal Protection - None
D01 - Pipe Type - Steel/Carbon Steel/Iron
G00 - Tank Secondary Containment - None
J02 - Dispenser - Suction Dispenser
C02 - Pipe Location - Underground/On-ground
F00 - Pipe External Protection - None
I00 - Overfill - None
L00 - Piping Leak Detection - None
B00 - Tank External Protection - None
E00 - Piping Secondary Containment - None
H00 - Tank Leak Detection - None
K00 - Spill Prevention - None

Tank Number:	011
Tank ID:	250991
Tank Status:	Closed - Removed
Material Name:	Closed - Removed
Capacity Gallons:	550
Install Date:	Not reported
Date Tank Closed:	10/30/2013
Registered:	True
Tank Location:	Underground
Tank Type:	Steel/carbon steel
Tightness Test Method:	NN
Date Test:	Not reported
Next Test Date:	Not reported
Pipe Model:	Not reported
Modified By:	NRLOMBAR
Last Modified:	01/29/2014

Equipment Records:

I00 - Overfill - None
L00 - Piping Leak Detection - None
A00 - Tank Internal Protection - None

FORMER KFC RESTAURANT (Continued) **U004197469**

D01 - Pipe Type - Steel/Carbon Steel/Iron
G00 - Tank Secondary Containment - None
J02 - Dispenser - Suction Dispenser
C02 - Pipe Location - Underground/On-ground
F00 - Pipe External Protection - None
B00 - Tank External Protection - None
E00 - Piping Secondary Containment - None
H00 - Tank Leak Detection - None
K00 - Spill Prevention - None

Tank Number:	012
Tank ID:	250992
Tank Status:	Closed - Removed
Material Name:	Closed - Removed
Capacity Gallons:	550
Install Date:	Not reported
Date Tank Closed:	10/30/2013
Registered:	True
Tank Location:	Underground
Tank Type:	Steel/carbon steel
Tightness Test Method:	NN
Date Test:	Not reported
Next Test Date:	Not reported
Pipe Model:	Not reported
Modified By:	NRLOMBAR
Last Modified:	01/29/2014

Equipment Records:

C02 - Pipe Location - Underground/On-ground
F00 - Pipe External Protection - None
A00 - Tank Internal Protection - None
D01 - Pipe Type - Steel/Carbon Steel/Iron
G00 - Tank Secondary Containment - None
J02 - Dispenser - Suction Dispenser
I00 - Overfill - None
L00 - Piping Leak Detection - None
B00 - Tank External Protection - None
E00 - Piping Secondary Containment - None
H00 - Tank Leak Detection - None
K00 - Spill Prevention - None

Tank Number:	013
Tank ID:	250993
Tank Status:	Closed - Removed
Material Name:	Closed - Removed
Capacity Gallons:	550
Install Date:	Not reported
Date Tank Closed:	10/30/2013
Registered:	True
Tank Location:	Underground
Tank Type:	Steel/carbon steel
Tightness Test Method:	NN
Date Test:	Not reported
Next Test Date:	Not reported
Pipe Model:	Not reported
Modified By:	NRLOMBAR

FORMER KFC RESTAURANT (Continued) **U004197469**

Last Modified: 01/29/2014

Equipment Records:

C02 - Pipe Location - Underground/On-ground
F00 - Pipe External Protection - None
A00 - Tank Internal Protection - None
D01 - Pipe Type - Steel/Carbon Steel/Iron
G00 - Tank Secondary Containment - None
J02 - Dispenser - Suction Dispenser
I00 - Overfill - None
L00 - Piping Leak Detection - None
B00 - Tank External Protection - None
E00 - Piping Secondary Containment - None
H00 - Tank Leak Detection - None
K00 - Spill Prevention - None

---

197 **EDR US Hist Auto Stat** **1015234605**
149 HULL **N/A**
BROOKLYN, NY 11201

EDR Historical Auto Stations:
Name: INTERNATIONAL AUTO BODY REPAIR
Year: 1999
Address: 149 HULL

---

197 **EDR US Hist Auto Stat** **1015234604**
149 HULL ST **N/A**
BROOKLYN, NY 11233

EDR Historical Auto Stations:
Name: INTERNATIONAL AUTO BODY REPAIR
Year: 2000
Address: 149 HULL ST

---

198 **MANHOLE 57217** **NY Spills** **S117267907**
28 FOUNTAIN AVE **N/A**
BROOKLYN, NY

SPILLS:
Facility ID: 1403179
Facility Type: ER
DER Facility ID: 451451
Site ID: 496528
DEC Region: 2
Spill Date: 6/24/2014
Spill Number/Closed Date: 1403179 / 11/24/2014
Spill Cause: Unknown
Spill Class: Possible release with minimal potential for fire or hazard or Known release with no damage. DEC Response. Willing Responsible Party. Corrective action taken.
SWIS: 2401
Investigator: RWAUSTIN
Referred To: Not reported
Reported to Dept: 6/24/2014
CID: Not reported

MANHOLE 57217 (Continued) **S117267907**

Water Affected:	Not reported
Spill Source:	Institutional, Educational, Gov., Other
Spill Notifier:	Responsible Party
Cleanup Ceased:	Not reported
Cleanup Meets Std:	False
Last Inspection:	Not reported
Recommended Penalty:	False
UST Trust:	False
Remediation Phase:	0
Date Entered In Computer:	6/24/2014
Spill Record Last Update:	11/24/2014
Spiller Name:	ERT
Spiller Company:	CONEDISON
Spiller Address:	4 IRVING PL
Spiller City,St,Zip:	MANHATTAN, NY
Spiller Company:	999
Contact Name:	ERT
Contact Phone:	(212) 580-8383
DEC Memo:	11/24/14 - Austin - 20 gals of fuel oil found atop water in Con Ed manhole - Con Ed contained and cleaned up the spill; no source identified - See document files for further information - Spill closed - end
Remarks:	Unknown oil was found in the manhole. Clean up is pending results.

Material:

Site ID:	496528
Operable Unit ID:	1246013
Operable Unit:	01
Material ID:	2247107
Material Code:	0066A
Material Name:	UNKNOWN PETROLEUM
Case No.:	Not reported
Material FA:	Petroleum
Quantity:	20
Units:	Gallons
Recovered:	Not reported
Resource Affected:	Not reported
Oxygenate:	False

Tank Test:

---

199 **NEW GENESIS CHRISTIAN CENTR** **NY AST** **U000395899**
224 SHEPHERD AVENUE **NY HIST AST** **N/A**
BROOKLYN, NY 11208

AST:

Region:	STATE
DEC Region:	2
Site Status:	Active
Facility Id:	2-114774
Program Type:	PBS
UTM X:	594517.72785000002
UTM Y:	4503683.8091099998
Expiration Date:	10/24/2015
Site Type:	Religious Building (Church, Synagogue, Mosque, Temple, etc.)

Affiliation Records:

NEW GENESIS CHRISTIAN CENTR (Continued) **U000395899**

Site Id:	3768
Affiliation Type:	Facility Owner
Company Name:	NEW GENESIS CHRISTIAN CHURCH
Contact Type:	REV.
Contact Name:	JEROME BATES
Address1:	224 SHEPHERD AVENUE
Address2:	Not reported
City:	BROOKLYN
State:	NY
Zip Code:	11208
Country Code:	001
Phone:	(718) 827-7000
EMail:	Not reported
Fax Number:	Not reported
Modified By:	KXTANG
Date Last Modified:	9/25/2006

Site Id:	3768
Affiliation Type:	Mail Contact
Company Name:	NEW GENESIS CHRISTIAN CHURCH
Contact Type:	Not reported
Contact Name:	REV. JEROME BATES
Address1:	224 SHEPHERD AVENUE
Address2:	Not reported
City:	BROOKLYN
State:	NY
Zip Code:	11208
Country Code:	001
Phone:	(718) 827-7000
EMail:	Not reported
Fax Number:	Not reported
Modified By:	KXTANG
Date Last Modified:	9/25/2006

Site Id:	3768
Affiliation Type:	On-Site Operator
Company Name:	NEW GENESIS CHRISTIAN CENTR
Contact Type:	Not reported
Contact Name:	REV. JEROME BATES
Address1:	Not reported
Address2:	Not reported
City:	Not reported
State:	NN
Zip Code:	Not reported
Country Code:	001
Phone:	(718) 827-7000
EMail:	Not reported
Fax Number:	Not reported
Modified By:	KXTANG
Date Last Modified:	9/25/2006

Site Id:	3768
Affiliation Type:	Emergency Contact
Company Name:	NEW GENESIS CHRISTIAN CHURCH
Contact Type:	Not reported
Contact Name:	REV. JEROME BATES
Address1:	Not reported

NEW GENESIS CHRISTIAN CENTR (Continued) **U000395899**

Address2:	Not reported
City:	Not reported
State:	NN
Zip Code:	Not reported
Country Code:	999
Phone:	(718) 827-7000
EMail:	Not reported
Fax Number:	Not reported
Modified By:	KXTANG
Date Last Modified:	9/25/2006

Tank Info:

Tank Number:	001
Tank Id:	5265
Material Code:	0001
Common Name of Substance:	#2 Fuel Oil (On-Site Consumption)

Equipment Records:

A00 - Tank Internal Protection - None
D01 - Pipe Type - Steel/Carbon Steel/Iron
G00 - Tank Secondary Containment - None
J02 - Dispenser - Suction Dispenser
K99 - Spill Prevention - Other
H03 - Tank Leak Detection - Vapor Well
F00 - Pipe External Protection - None
I04 - Overfill - Product Level Gauge (A/G)
B00 - Tank External Protection - None
C01 - Pipe Location - Aboveground
E00 - Piping Secondary Containment - None
L03 - Piping Leak Detection - Vapor Well

Tank Location:	3
Tank Type:	Steel/Carbon Steel/Iron
Tank Status:	In Service
Pipe Model:	Not reported
Install Date:	08/29/1928
Capacity Gallons:	3000
Tightness Test Method:	NN
Date Test:	Not reported
Next Test Date:	Not reported
Date Tank Closed:	Not reported
Register:	True
Modified By:	MSBAPTIS
Last Modified:	11/02/2010
Material Name:	#2 Fuel Oil (On-Site Consumption)

Tank Number:	002
Tank Id:	58838
Material Code:	0003
Common Name of Substance:	#6 Fuel Oil (On-Site Consumption)

Equipment Records:

A00 - Tank Internal Protection - None
D10 - Pipe Type - Copper
G00 - Tank Secondary Containment - None

NEW GENESIS CHRISTIAN CENTR (Continued) **U000395899**

J02 - Dispenser - Suction Dispenser
L09 - Piping Leak Detection - Exempt Suction Piping
I00 - Overfill - None
F00 - Pipe External Protection - None
B00 - Tank External Protection - None
C01 - Pipe Location - Aboveground
H00 - Tank Leak Detection - None

Tank Location:	1
Tank Type:	Steel/Carbon Steel/Iron
Tank Status:	Tank Converted to Non-Regulated Use
Pipe Model:	Not reported
Install Date:	Not reported
Capacity Gallons:	1200
Tightness Test Method:	NN
Date Test:	Not reported
Next Test Date:	Not reported
Date Tank Closed:	Not reported
Register:	True
Modified By:	JMKRIMGO
Last Modified:	09/05/2006
Material Name:	#6 Fuel Oil (On-Site Consumption)

Tank Number:	2
Tank Id:	5266
Material Code:	9999
Common Name of Substance:	Other

Equipment Records:

C00 - Pipe Location - No Piping
F00 - Pipe External Protection - None
I04 - Overfill - Product Level Gauge (A/G)
A00 - Tank Internal Protection - None
D01 - Pipe Type - Steel/Carbon Steel/Iron
G00 - Tank Secondary Containment - None
J02 - Dispenser - Suction Dispenser
L09 - Piping Leak Detection - Exempt Suction Piping
B00 - Tank External Protection - None
H00 - Tank Leak Detection - None

Tank Location:	6
Tank Type:	Steel/Carbon Steel/Iron
Tank Status:	Tank Converted to Non-Regulated Use
Pipe Model:	Not reported
Install Date:	Not reported
Capacity Gallons:	1080
Tightness Test Method:	NN
Date Test:	Not reported
Next Test Date:	Not reported
Date Tank Closed:	Not reported
Register:	True
Modified By:	NRLOMBAR
Last Modified:	08/17/2006
Material Name:	Other

HIST AST:
PBS Number: 2-114774

NEW GENESIS CHRISTIAN CENTR (Continued) **U000395899**

SWIS Code:	6101
Operator:	NEW GENESIS CHRISTIAN CTR
Facility Phone:	(718) 827-7000
Facility Addr2:	224 SHEPHERD AVE
Facility Type:	OTHER
Emergency:	VICTOR DUNCAN
Emergency Tel:	(718) 827-7000
Old PBSNO:	Not reported
Date Inspected:	Not reported
Inspector:	Not reported
Result of Inspection:	Not reported
Owner Name:	NEW GENESIS CHRISTIAN CENTER INC.
Owner Address:	224 SHEPHERD AVENUE
Owner City,St,Zip:	BROOKLYN, NY 11208
Federal ID:	Not reported
Owner Tel:	(718) 827-7000
Owner Type:	Corporate/Commercial
Owner Subtype:	Not reported
Mailing Contact:	VICTOR DUNCAN
Mailing Name:	NEW GENESIS CHRISTIAN CENTER INC.
Mailing Address:	224 SHEPHERD AVENUE
Mailing Address 2:	Not reported
Mailing City,St,Zip:	BROOKLYN, NY 11208
Mailing Telephone:	(718) 827-7000
Owner Mark:	Second Owner
Facility Status:	1 - Active PBS facility, i.e. total capacity of the PBS tanks is greater than 1,100 gallons, regardless if Subpart 360-14 tanks exist or not at the facility.
Certification Flag:	False
Certification Date:	10/27/2000
Expiration:	10/24/2005
Renew Flag:	False
Renew Date:	Not reported
Total Capacity:	2400
FAMT:	True
Facility Screen:	No Missing Data
Owner Screen:	No Missing Data
Tank Screen:	Minor Data Missing
Dead Letter:	False
CBS Number:	Not reported
Town or City:	NEW YORK CITY
County Code:	61
Town or City Code:	01
Region:	2

Tank ID:	001
Tank Location:	ABOVEGROUND
Tank Status:	In Service
Install Date:	Not reported
Capacity (Gal):	1200
Product Stored:	NOS 5 OR 6 FUEL OIL
Tank Type:	Steel/carbon steel
Tank Internal:	Not reported
Tank External:	Not reported
Pipe Location:	Aboveground
Pipe Type:	FIBERGLASS COATED STEEL
Pipe Internal:	Not reported

NEW GENESIS CHRISTIAN CENTR (Continued) **U000395899**

Pipe External:	Not reported
Tank Containment:	Not reported
Leak Detection:	Not reported
Overfill Protection:	Not reported
Dispenser Method:	Suction
Date Tested:	Not reported
Next Test Date:	Not reported
Missing Data for Tank:	Minor Data Missing
Date Closed:	Not reported
Test Method:	Not reported
Deleted:	False
Updated:	True
SPDES Number:	Not reported
Lat/Long:	Not reported

Tank ID:	002
Tank Location:	ABOVEGROUND
Tank Status:	In Service
Install Date:	Not reported
Capacity (Gal):	1200
Product Stored:	NOS 5 OR 6 FUEL OIL
Tank Type:	Steel/carbon steel
Tank Internal:	Not reported
Tank External:	Not reported
Pipe Location:	Aboveground
Pipe Type:	FIBERGLASS COATED STEEL
Pipe Internal:	Not reported
Pipe External:	Not reported
Tank Containment:	Not reported
Leak Detection:	Not reported
Overfill Protection:	Not reported
Dispenser Method:	Suction
Date Tested:	Not reported
Next Test Date:	Not reported
Missing Data for Tank:	Minor Data Missing
Date Closed:	Not reported
Test Method:	Not reported
Deleted:	False
Updated:	True
SPDES Number:	Not reported
Lat/Long:	Not reported

Tank ID:	002
Tank Location:	UNDERGROUND, VAULTED, WITH ACCESS
Tank Status:	Tank Converted To Non-Regulated Use
Install Date:	Not reported
Capacity (Gal):	1080
Product Stored:	NOS 1,2, OR 4 FUEL OIL
Tank Type:	Steel/carbon steel
Tank Internal:	Not reported
Tank External:	Not reported
Pipe Location:	Not reported
Pipe Type:	STEEL/IRON
Pipe Internal:	Not reported
Pipe External:	Not reported

NEW GENESIS CHRISTIAN CENTR (Continued) **U000395899**

Tank Containment:	None
Leak Detection:	0
Overfill Protection:	4
Dispenser Method:	Suction
Date Tested:	Not reported
Next Test Date:	Not reported
Missing Data for Tank:	Minor Data Missing
Date Closed:	08/01/1996
Test Method:	Not reported
Deleted:	False
Updated:	True
SPDES Number:	Not reported
Lat/Long:	Not reported

---

199 **EDR US Hist Auto Stat** **1015331074**
219 SHEPHERD AVE **N/A**
BROOKLYN, NY 11208

EDR Historical Auto Stations:

Name:	AA TRI STATE AUTO CLSN & SALES
Year:	2003
Address:	219 SHEPHERD AVE

---

199 **DRUM RUN** **NY Spills** **S114561614**
213 SHEPHERD AVE **N/A**
BROOKLYN, NY

SPILLS:

Facility ID:	1308298
Facility Type:	ER
DER Facility ID:	444087
Site ID:	489027
DEC Region:	2
Spill Date:	11/14/2013
Spill Number/Closed Date:	1308298 / 11/20/2013
Spill Cause:	Unknown
Spill Class:	Known release with minimal potential for fire or hazard. DEC Response. Unknown Responsible Party. Corrective action taken. (ISR)
SWIS:	2401
Investigator:	RMPIPER
Referred To:	Not reported
Reported to Dept:	11/14/2013
CID:	Not reported
Water Affected:	Not reported
Spill Source:	Private Dwelling
Spill Notifier:	Other
Cleanup Ceased:	Not reported
Cleanup Meets Std:	False
Last Inspection:	Not reported
Recommended Penalty:	False
UST Trust:	False
Remediation Phase:	0
Date Entered In Computer:	11/14/2013
Spill Record Last Update:	11/20/2013
Spiller Name:	Not reported
Spiller Company:	UNKNOWN (ABANDONED DRUM)

DRUM RUN (Continued) **S114561614**

Spiller Address:	Not reported
Spiller City,St,Zip:	NY
Spiller Company:	999
Contact Name:	SPECIALIST POHL
Contact Phone:	(347) 844-2719
DEC Memo:	40 gallons pumped on 11/19/13. DSNY notified for pickup of empty drums. Spill closed.
Remarks:	abandoned drum - need cleanup run

Material:

Site ID:	489027
Operable Unit ID:	1238624
Operable Unit:	01
Material ID:	2238551
Material Code:	0001A
Material Name:	#2 Fuel Oil
Case No.:	Not reported
Material FA:	Petroleum
Quantity:	Not reported
Units:	Not reported
Recovered:	Not reported
Resource Affected:	Not reported
Oxygenate:	False

Tank Test:

---

200 **EDR US Hist Auto Stat** **1015302578**

2000 EASTERN PKWY **N/A**
BROOKLYN, NY 11233

EDR Historical Auto Stations:

Name:	MIKES RACE CAR CENTER
Year:	1999
Address:	2000 EASTERN PKWY
Name:	MIKES RACE CAR CENTER
Year:	2000
Address:	2000 EASTERN PKWY
Name:	MIKES RACE CAR CTR
Year:	2001
Address:	2000 EASTERN PKWY
Name:	MIKES RACE CAR CTR
Year:	2002
Address:	2000 EASTERN PKWY
Name:	MIKES RACE CAR CTR
Year:	2003
Address:	2000 EASTERN PKWY
Name:	MIKES RACE CAR CTR
Year:	2004
Address:	2000 EASTERN PKWY
Name:	MIKES RACE CAR CTR
Year:	2010

(Continued) **1015302578**

Address: 2000 EASTERN PKWY

---

200 **BRADFORD SWETT** **NY UST** **U000396120**
2000 EASTERN PARKWAY **N/A**
BROOKLYN, NY 11233

UST:
Id/Status: 2-145483 / Unregulated/Closed
Program Type: PBS
Region: STATE
DEC Region: 2
Expiration Date: 06/05/2002
UTM X: 592456.05201999994
UTM Y: 4503697.4731000001
Site Type: Manufacturing (Other than Chemical)/Processing

Affiliation Records:
Site Id: 4166
Affiliation Type: Facility Owner
Company Name: AMERICAN IAN CORP
Contact Type: Not reported
Contact Name: Not reported
Address1: 530 E 90 ST
Address2: Not reported
City: NEW YORK
State: NY
Zip Code: 10128
Country Code: 001
Phone: (212) 722-6775
EMail: Not reported
Fax Number: Not reported
Modified By: TRANSLAT
Date Last Modified: 3/4/2004

Site Id: 4166
Affiliation Type: Mail Contact
Company Name: BRADFORD SWETT
Contact Type: Not reported
Contact Name: SUPER/FACILITY MANAGER
Address1: 2000 EASTERN PARKWAY
Address2: Not reported
City: BROOKLYN
State: NY
Zip Code: 11233
Country Code: 001
Phone: (212) 722-7550
EMail: Not reported
Fax Number: Not reported
Modified By: TRANSLAT
Date Last Modified: 3/4/2004

Site Id: 4166
Affiliation Type: On-Site Operator
Company Name: BRADFORD SWETT
Contact Type: Not reported
Contact Name: BRADFORD SWETT
Address1: Not reported
Address2: Not reported

BRADFORD SWETT (Continued) **U000396120**

City:	Not reported
State:	NN
Zip Code:	Not reported
Country Code:	001
Phone:	(212) 772-7550
EMail:	Not reported
Fax Number:	Not reported
Modified By:	TRANSLAT
Date Last Modified:	3/4/2004

Site Id:	4166
Affiliation Type:	Emergency Contact
Company Name:	AMERICAN IAN CORP
Contact Type:	Not reported
Contact Name:	IAN LESSER
Address1:	Not reported
Address2:	Not reported
City:	Not reported
State:	NN
Zip Code:	Not reported
Country Code:	001
Phone:	(310) 578-6752
EMail:	Not reported
Fax Number:	Not reported
Modified By:	TRANSLAT
Date Last Modified:	3/4/2004

Tank Info:

Tank Number:	001
Tank ID:	5625
Tank Status:	Closed - Removed
Material Name:	Closed - Removed
Capacity Gallons:	2500
Install Date:	12/01/1954
Date Tank Closed:	Not reported
Registered:	True
Tank Location:	Underground
Tank Type:	Steel/carbon steel
Material Code:	0001
Common Name of Substance:	#2 Fuel Oil (On-Site Consumption)

Tightness Test Method:	NN
Date Test:	Not reported
Next Test Date:	Not reported
Pipe Model:	Not reported
Modified By:	TRANSLAT
Last Modified:	03/04/2004

Equipment Records:

H00 - Tank Leak Detection - None
B00 - Tank External Protection - None
J02 - Dispenser - Suction Dispenser
D01 - Pipe Type - Steel/Carbon Steel/Iron
G00 - Tank Secondary Containment - None
A00 - Tank Internal Protection - None
I04 - Overfill - Product Level Gauge (A/G)

BRADFORD SWETT (Continued) **U000396120**

F00 - Pipe External Protection - None
C02 - Pipe Location - Underground/On-ground

---

201 **VAULT#1508** **NY Spills** **S106970054**
WYONA ST./ARLINGTON ST. **N/A**
BROOKLYN, NY

SPILLS:

Facility ID:	0505033
Facility Type:	ER
DER Facility ID:	296421
Site ID:	349985
DEC Region:	2
Spill Date:	7/25/2005
Spill Number/Closed Date:	0505033 / 1/10/2006
Spill Cause:	Unknown
Spill Class:	Known release with minimal potential for fire or hazard. DEC Response. Willing Responsible Party. Corrective action taken.
SWIS:	2401
Investigator:	SKARAKHA
Referred To:	Not reported
Reported to Dept:	7/26/2005
CID:	406
Water Affected:	Not reported
Spill Source:	Unknown
Spill Notifier:	Responsible Party
Cleanup Ceased:	Not reported
Cleanup Meets Std:	False
Last Inspection:	Not reported
Recommended Penalty:	False
UST Trust:	False
Remediation Phase:	0
Date Entered In Computer:	7/26/2005
Spill Record Last Update:	1/10/2006
Spiller Name:	ERT DESK
Spiller Company:	CON EDISON
Spiller Address:	4 ERVING PLACE
Spiller City,St,Zip:	MANHATTAN, NY
Spiller Company:	001
Contact Name:	ERT DESK’
Contact Phone:	(212) 580-8383
DEC Memo:	e2mis no 159985Bill Thorngren found 5 oz unknown oil on 50 gallons water in TM1508. No sewers or waterways affected. Oil level checked good. Will pressure test unit and call back with results. Env. stop tag # 30092 placed. Sample to be taken once unit is pressure tested. Clean up pending.Upgrade - 7/25/05 - 1055hrsB. Thorngren reports unit has been pressure tested and it failed. Sample to be taken upon deenergization of feeder and safe access.7-25-05 23:00HRS LAB SEQ# 05-07633-001. PCBs < 1.0 PPM
Remarks:	5 oz. of unknown oil spilled for unknown reasons. Clean up is pending sample results and the removal of the transformer. Unknown if material is PCB or Non PCB. ConEd#159985

Material:

Site ID:	349985
Operable Unit ID:	1107570
Operable Unit:	01
Material ID:	2097457

VAULT#1508 (Continued) **S106970054**

Material Code:	0066A
Material Name:	UNKNOWN PETROLEUM
Case No.:	Not reported
Material FA:	Petroleum
Quantity:	Not reported
Units:	Gallons
Recovered:	No
Resource Affected:	Not reported
Oxygenate:	False

Tank Test:

---

201 **161 JAMAICA AVE/BKLYN** **NY Spills** **S102141820**
161 JAMAICA AVENUE **N/A**
BROOKLYN, NY

SPILLS:

Facility ID:	9011361
Facility Type:	ER
DER Facility ID:	90085
Site ID:	101678
DEC Region:	2
Spill Date:	1/28/1991
Spill Number/Closed Date:	9011361 / 6/7/1995
Spill Cause:	Human Error
Spill Class:	Known release with minimal potential for fire or hazard. DEC Response. Willing Responsible Party. Corrective action taken.
SWIS:	2401
Investigator:	FINGER
Referred To:	Not reported
Reported to Dept:	1/28/1991
CID:	Not reported
Water Affected:	Not reported
Spill Source:	Tank Truck
Spill Notifier:	Responsible Party
Cleanup Ceased:	6/7/1995
Cleanup Meets Std:	True
Last Inspection:	Not reported
Recommended Penalty:	False
UST Trust:	False
Remediation Phase:	0
Date Entered In Computer:	2/8/1991
Spill Record Last Update:	2/18/2003
Spiller Name:	Not reported
Spiller Company:	BAERENKLAU
Spiller Address:	740 JAMAICA AVENUE
Spiller City,St,Zip:	BROOKLYN, NY
Spiller Company:	001
Contact Name:	Not reported
Contact Phone:	Not reported
DEC Memo:	Not reported
Remarks:	SPILL CONTAINED ON SIDEWALK BY DRIVER USING SORBENT,BAERENKLAU SPILL CREW TO CONTINUE & FINISH CLEAN UP.

Material:

Site ID:	101678
Operable Unit ID:	951441

161 JAMAICA AVE/BKLYN (Continued) **S102141820**

Operable Unit:	01
Material ID:	427909
Material Code:	0001A
Material Name:	#2 Fuel Oil
Case No.:	Not reported
Material FA:	Petroleum
Quantity:	5
Units:	Gallons
Recovered:	No
Resource Affected:	Not reported
Oxygenate:	False

Tank Test:

---

201 **168 JAMAICA AVE/QUEENS** **NY LTANKS** **S100144976**
168 JAMAICA AVE **N/A**
NEW YORK CITY, NY

LTANKS:

Site ID:	322123
Spill Number/Closed Date:	8709257 / 11/5/1993
Spill Date:	1/30/1988
Spill Cause:	Tank Test Failure
Spill Source:	Commercial/Industrial
Spill Class:	Known release with minimal potential for fire or hazard. DEC Response. Willing Responsible Party. Corrective action taken.
Cleanup Ceased:	11/5/1993
Cleanup Meets Standard:	False
SWIS:	4101
Investigator:	BATTISTA
Referred To:	Not reported
Reported to Dept:	1/30/1988
CID:	Not reported
Water Affected:	Not reported
Spill Notifier:	Tank Tester
Last Inspection:	Not reported
Recommended Penalty:	False
UST Involvement:	False
Remediation Phase:	0
Date Entered In Computer:	2/1/1988
Spill Record Last Update:	5/12/1994
Spiller Name:	Not reported
Spiller Company:	MAKIQU CORP
Spiller Address:	84 MYRTLE AVE
Spiller City,St,Zip:	BROOKLYN, NY
Spiller County:	001
Spiller Contact:	Not reported
Spiller Phone:	Not reported
Spiller Extention:	Not reported
DEC Region:	2
DER Facility ID:	259495
DEC Memo:	Not reported
Remarks:	WILL EXCAVATE, ISOLATE AND RETEST.CONTACT: ALBERT CORWIT 718-875-1960

Material:

Site ID:	322123

168 JAMAICA AVE/QUEENS (Continued) **S100144976**

Operable Unit ID:	914507
Operable Unit:	01
Material ID:	554862
Material Code:	0001A
Material Name:	#2 Fuel Oil
Case No.:	Not reported
Material FA:	Petroleum
Quantity:	-1
Units:	Not reported
Recovered:	No
Resource Affected:	Not reported
Oxygenate:	False

Tank Test:

Site ID:	322123
Spill Tank Test:	1533144
Tank Number:	Not reported
Tank Size:	0
Test Method:	00
Leak Rate:	0
Gross Fail:	Not reported
Modified By:	Spills
Last Modified:	10/1/2004
Test Method:	Unknown

---

202 **LOT 149,TAXBLOCK 4153** **NY E DESIGNATION** **S113452933**
288 LOGAN STREET **N/A**
BROOKLYN, NY

E DESIGNATION:

Tax Lot(s):	149
E-No:	E-141
Effective Date:	6/8/2005
Satisfaction Date:	Not reported
Ceqr Number:	04DCP031K
Ulurp Number:	040389 ZMK
Zoning Map No:	17c
Description:	Window Wall Attenuation & Alternate Ventilation
Borough Code:	Not reported
Community District:	Not reported
Census Tract:	Not reported
Census Block:	Not reported
School District:	Not reported
City Council District:	Not reported
Fire Company:	Not reported
Health Area:	Not reported
Police Precinct:	Not reported
Zone District 1:	Not reported
Zone District 2:	Not reported
Commercial Overlay1:	Not reported
Commercial Overlay2:	Not reported
Special Purpose District1:	Not reported
Special Purpose District2:	Not reported
All Components1:	Not reported
All Components2:	Not reported
Split Boundary Indicator:	Not reported

LOT 149,TAXBLOCK 4153 (Continued) **S113452933**

Building Class:	Not reported
Land Use Category:	Not reported
Number of Easements:	Not reported
Owner, Type of Code:	Not reported
Owner Name:	Not reported
Lot Area:	Not reported
Total Building Floor Area:	Not reported
Commercial Floor Area:	Not reported
Office Floor Area:	Not reported
Retail Floor Area:	Not reported
Garage Floor Area:	Not reported
Storage Floor Area:	Not reported
Factory Floor Area:	Not reported
Other Floor Area:	Not reported
Floor Area,Total Bld Source Code:	Not reported
Number of Buildings:	Not reported
Number of Floors:	Not reported
Residential Units:	Not reported
Non and Residential Units:	Not reported
Lot Frontage:	Not reported
Lot Depth:	Not reported
Building Frontage:	Not reported
Building Depth:	Not reported
Proximity Code:	Not reported
Irregular Lot Code:	Not reported
Lot Type:	Not reported
Basement Type Grade:	Not reported
Land Assessed Value:	Not reported
Total Assessed Value:	Not reported
Land Exempt Value:	Not reported
Total Exempt Value:	Not reported
Year Built:	Not reported
Year Built Code:	Not reported
Year Altered1:	Not reported
Year Altered2:	Not reported
Historic District Name:	Not reported
Landmark Name:	Not reported
Built Floor Area Ratio-Far:	Not reported
Maximum Allowable Far:	Not reported
Borough Code:	Not reported
Borough Tax Block And Lot:	Not reported
Condominium Number:	Not reported
Census Tract 2:	Not reported
X Coordinate:	Not reported
Y Coordinate:	Not reported
Zoning Map:	Not reported
Sanborn Map:	Not reported
Tax Map:	Not reported
E Designation No:	Not reported
Date of RPAD Data:	Not reported
Date of DCAS Data:	Not reported
Date of Zoning Data:	Not reported
Date of Major Property Data:	Not reported
Date of Landmark Data:	Not reported
Date of Base Map Data:	Not reported
Date of Mass Appraisal Data:	Not reported
Date of Political and Adm Data:	Not reported

LOT 149,TAXBLOCK 4153 (Continued) **S113452933**

Pluto-Base Map Indicator: Not reported

---

202 **288 LOGAN STREET BUILDING** **US AIRS** **1012119376**
288 LOGAN STREET **N/A**
BROOKLYN, NY 11208

AIRS (AFS):

Airs Minor Details:

EPA plant ID:	110001602971
Plant name:	288 LOGAN STREET BUILDING
Plant address:	288 LOGAN STREET BROOKLYN, NY 11208
County:	KINGS
Region code:	02
Dunn & Bradst #:	Not reported
Air quality cntrl region:	043
Sic code:	6514
Sic code desc:	Not reported
North Am. industrial classf:	531110
NAIC code description:	Lessors of Residential Buildings and Dwellings
Default compliance status:	IN COMPLIANCE WITH PROCEDURAL REQUIREMENTS
Default classification:	POTENTIAL UNCONTROLLED EMISSIONS < 100 TONS/YEAR
Govt facility:	ALL OTHER FACILITIES NOT OWNED OR OPERATED BY A FEDERAL, STATE, OR LOCAL GOVERNMENT
Current HPV:	Not reported

Compliance and Enforcement Major Issues:

Air program:	SIP SOURCE
National action type:	Not reported
Date achieved:	00000
Penalty amount:	Not reported
Air program:	Not reported
National action type:	Not reported
Date achieved:	Not reported
Penalty amount:	Not reported

Historical Compliance Minor Sources:

State compliance status:	IN COMPLIANCE WITH PROCEDURAL REQUIREMENTS
Hist compliance date:	1403
Air prog code hist file:	SIP SOURCE
State compliance status:	IN COMPLIANCE WITH PROCEDURAL REQUIREMENTS
Hist compliance date:	1401
Air prog code hist file:	SIP SOURCE
State compliance status:	IN COMPLIANCE WITH PROCEDURAL REQUIREMENTS
Hist compliance date:	1304
Air prog code hist file:	SIP SOURCE
State compliance status:	IN COMPLIANCE WITH PROCEDURAL REQUIREMENTS
Hist compliance date:	1302
Air prog code hist file:	SIP SOURCE

288 LOGAN STREET BUILDING (Continued) **1012119376**

State compliance status: IN COMPLIANCE WITH PROCEDURAL REQUIREMENTS
Hist compliance date: 1204
Air prog code hist file: SIP SOURCE

State compliance status: IN COMPLIANCE WITH PROCEDURAL REQUIREMENTS
Hist compliance date: 1203
Air prog code hist file: SIP SOURCE

State compliance status: IN COMPLIANCE WITH PROCEDURAL REQUIREMENTS
Hist compliance date: 1201
Air prog code hist file: SIP SOURCE

State compliance status: IN COMPLIANCE WITH PROCEDURAL REQUIREMENTS
Hist compliance date: 1402
Air prog code hist file: SIP SOURCE

State compliance status: IN COMPLIANCE WITH PROCEDURAL REQUIREMENTS
Hist compliance date: 1303
Air prog code hist file: SIP SOURCE

State compliance status: IN COMPLIANCE WITH PROCEDURAL REQUIREMENTS
Hist compliance date: 1301
Air prog code hist file: SIP SOURCE

State compliance status: IN COMPLIANCE WITH PROCEDURAL REQUIREMENTS
Hist compliance date: 1202
Air prog code hist file: SIP SOURCE

State compliance status: IN COMPLIANCE WITH PROCEDURAL REQUIREMENTS
Hist compliance date: 1104
Air prog code hist file: SIP SOURCE

Compliance & Violation Data by Minor Sources:
Air program code: SIP SOURCE
Plant air program pollutant: VOLATILE ORGANIC COMPOUNDS
Default pollutant classification: CLASS IS UNKNOWN
Def. poll. compliance status: IN COMPLIANCE WITH PROCEDURAL REQUIREMENTS
Def. attainment/non attnmnt: Not reported
Repeat violator date: Not reported
Turnover compliance: Not reported

Air program code: SIP SOURCE
Plant air program pollutant: Not reported
Default pollutant classification: POTENTIAL UNCONTROLLED EMISSIONS < 100 TONS/YEAR
Def. poll. compliance status: IN COMPLIANCE WITH PROCEDURAL REQUIREMENTS
Def. attainment/non attnmnt: ATTAINMENT AREA FOR GIVEN POLLUTANT
Repeat violator date: Not reported
Turnover compliance: Not reported

202 **288 LOGAN STREET BUILDING** **FINDS** **1016122213**
288 LOGAN STREET **N/A**
BROOKLYN, NY 11208

FINDS:

Registry ID: 110038992720

Environmental Interest/Information System

AFS (Aerometric Information Retrieval System (AIRS) Facility Subsystem) replaces the former Compliance Data System (CDS), the National Emission Data System (NEDS), and the Storage and Retrieval of Aerometric Data (SAROAD). AIRS is the national repository for information concerning airborne pollution in the United States. AFS is used to track emissions and compliance data from industrial plants. AFS data are utilized by states to prepare State Implementation Plans to comply with regulatory programs and by EPA as an input for the estimation of total national emissions. AFS is undergoing a major redesign to support facility operating permits required under Title V of the Clean Air Act.

FIS (New York - Facility Information System) is New York's Department of Environmental Conservation (DEC) information system for tracking environmental facility information found across the State.

---

202 **LOT 148,TAXBLOCK 4153** **NY E DESIGNATION** **S113452932**
286 LOGAN STREET **N/A**
BROOKLYN, NY

E DESIGNATION:

Tax Lot(s):	148
E-No:	E-141
Effective Date:	6/8/2005
Satisfaction Date:	Not reported
Ceqr Number:	04DCP031K
Ulurp Number:	040389 ZMK
Zoning Map No:	17c
Description:	Window Wall Attenuation & Alternate Ventilation
Borough Code:	Not reported
Community District:	Not reported
Census Tract:	Not reported
Census Block:	Not reported
School District:	Not reported
City Council District:	Not reported
Fire Company:	Not reported
Health Area:	Not reported
Police Precinct:	Not reported
Zone District 1:	Not reported
Zone District 2:	Not reported
Commercial Overlay1:	Not reported
Commercial Overlay2:	Not reported
Special Purpose District1:	Not reported
Special Purpose District2:	Not reported
All Components1:	Not reported
All Components2:	Not reported
Split Boundary Indicator:	Not reported
Building Class:	Not reported
Land Use Category:	Not reported
Number of Easements:	Not reported

LOT 148,TAXBLOCK 4153 (Continued) **S113452932**

Owner, Type of Code:	Not reported
Owner Name:	Not reported
Lot Area:	Not reported
Total Building Floor Area:	Not reported
Commercial Floor Area:	Not reported
Office Floor Area:	Not reported
Retail Floor Area:	Not reported
Garage Floor Area:	Not reported
Storage Floor Area:	Not reported
Factory Floor Area:	Not reported
Other Floor Area:	Not reported
Floor Area,Total Bld Source Code:	Not reported
Number of Buildings:	Not reported
Number of Floors:	Not reported
Residential Units:	Not reported
Non and Residential Units:	Not reported
Lot Frontage:	Not reported
Lot Depth:	Not reported
Building Frontage:	Not reported
Building Depth:	Not reported
Proximity Code:	Not reported
Irregular Lot Code:	Not reported
Lot Type:	Not reported
Basement Type Grade:	Not reported
Land Assessed Value:	Not reported
Total Assessed Value:	Not reported
Land Exempt Value:	Not reported
Total Exempt Value:	Not reported
Year Built:	Not reported
Year Built Code:	Not reported
Year Altered1:	Not reported
Year Altered2:	Not reported
Historic District Name:	Not reported
Landmark Name:	Not reported
Built Floor Area Ratio-Far:	Not reported
Maximum Allowable Far:	Not reported
Borough Code:	Not reported
Borough Tax Block And Lot:	Not reported
Condominium Number:	Not reported
Census Tract 2:	Not reported
X Coordinate:	Not reported
Y Coordinate:	Not reported
Zoning Map:	Not reported
Sanborn Map:	Not reported
Tax Map:	Not reported
E Designation No:	Not reported
Date of RPAD Data:	Not reported
Date of DCAS Data:	Not reported
Date of Zoning Data:	Not reported
Date of Major Property Data:	Not reported
Date of Landmark Data:	Not reported
Date of Base Map Data:	Not reported
Date of Mass Appraisal Data:	Not reported
Date of Political and Adm Data:	Not reported
Pluto-Base Map Indicator:	Not reported

202 **LOT 48,TAXBLOCK 4153** **NY RES DECL** **S116687930**
286 LOGAN STREET **N/A**
BROOKLYN, NY 11208

ENV RES DECL:

Reference Number:	R-37
Date Recorded:	11/24/2004
Satisfaction Date:	Not reported
CEQR Number:	04DCP031K
Application Number:	040331 ZMM
Recording Reference Number:	2004000727910
Type:	Hazmat
Tax Block:	4153
Tax Lot:	48
Lot Remediation Date:	Not reported

---

202 **LOT 147,TAXBLOCK 4153** **NY E DESIGNATION** **S113452930**
284 LOGAN STREET **N/A**
BROOKLYN, NY

E DESIGNATION:

Tax Lot(s):	147
E-No:	E-141
Effective Date:	6/8/2005
Satisfaction Date:	Not reported
Ceqr Number:	04DCP031K
Ulurp Number:	040389 ZMK
Zoning Map No:	17c
Description:	Window Wall Attenuation & Alternate Ventilation
Borough Code:	Not reported
Community District:	Not reported
Census Tract:	Not reported
Census Block:	Not reported
School District:	Not reported
City Council District:	Not reported
Fire Company:	Not reported
Health Area:	Not reported
Police Precinct:	Not reported
Zone District 1:	Not reported
Zone District 2:	Not reported
Commercial Overlay1:	Not reported
Commercial Overlay2:	Not reported
Special Purpose District1:	Not reported
Special Purpose District2:	Not reported
All Components1:	Not reported
All Components2:	Not reported
Split Boundary Indicator:	Not reported
Building Class:	Not reported
Land Use Category:	Not reported
Number of Easements:	Not reported
Owner, Type of Code:	Not reported
Owner Name:	Not reported
Lot Area:	Not reported
Total Building Floor Area:	Not reported
Commercial Floor Area:	Not reported
Office Floor Area:	Not reported
Retail Floor Area:	Not reported
Garage Floor Area:	Not reported
Storage Floor Area:	Not reported
Factory Floor Area:	Not reported

LOT 147,TAXBLOCK 4153 (Continued) **S113452930**

Other Floor Area:	Not reported
Floor Area,Total Bld Source Code:	Not reported
Number of Buildings:	Not reported
Number of Floors:	Not reported
Residential Units:	Not reported
Non and Residential Units:	Not reported
Lot Frontage:	Not reported
Lot Depth:	Not reported
Building Frontage:	Not reported
Building Depth:	Not reported
Proximity Code:	Not reported
Irregular Lot Code:	Not reported
Lot Type:	Not reported
Basement Type Grade:	Not reported
Land Assessed Value:	Not reported
Total Assessed Value:	Not reported
Land Exempt Value:	Not reported
Total Exempt Value:	Not reported
Year Built:	Not reported
Year Built Code:	Not reported
Year Altered1:	Not reported
Year Altered2:	Not reported
Historic District Name:	Not reported
Landmark Name:	Not reported
Built Floor Area Ratio-Far:	Not reported
Maximum Allowable Far:	Not reported
Borough Code:	Not reported
Borough Tax Block And Lot:	Not reported
Condominium Number:	Not reported
Census Tract 2:	Not reported
X Coordinate:	Not reported
Y Coordinate:	Not reported
Zoning Map:	Not reported
Sanborn Map:	Not reported
Tax Map:	Not reported
E Designation No:	Not reported
Date of RPAD Data:	Not reported
Date of DCAS Data:	Not reported
Date of Zoning Data:	Not reported
Date of Major Property Data:	Not reported
Date of Landmark Data:	Not reported
Date of Base Map Data:	Not reported
Date of Mass Appraisal Data:	Not reported
Date of Political and Adm Data:	Not reported
Pluto-Base Map Indicator:	Not reported

---

202 **LOGAN STREET SITE** **RCRA NonGen / NLR** **1000150723**
281 LOGAN ST **FINDS** **NYD981185317**
BROOKLYN, NY 11208 **NY MANIFEST**

RCRA NonGen / NLR:

Date form received by agency:	01/01/2007
Facility name:	LOGAN STREET SITE
Facility address:	281 LOGAN ST BROOKLYN, NY 112082509
EPA ID:	NYD981185317
Mailing address:	PARK AVE C-O CALLEIA

LOGAN STREET SITE (Continued) **1000150723**

MANHASSET, NY 11030
Contact: Not reported
Contact address: PARK AVE
MANHASSET, NY 11030
Contact country: US
Contact telephone: Not reported
Contact email: Not reported
EPA Region: 02
Classification: Non-Generator
Description: Handler: Non-Generators do not presently generate hazardous waste

Owner/Operator Summary:
Owner/operator name: CHRIS VITUCCI
Owner/operator address: NOT REQUIRED
NOT REQUIRED, WY 99999
Owner/operator country: US
Owner/operator telephone: (212) 555-1212
Legal status: Private
Owner/Operator Type: Owner
Owner/Op start date: Not reported
Owner/Op end date: Not reported

Owner/operator name: CHRIS VITUCCI
Owner/operator address: NOT REQUIRED
NOT REQUIRED, WY 99999
Owner/operator country: US
Owner/operator telephone: (212) 555-1212
Legal status: Private
Owner/Operator Type: Operator
Owner/Op start date: Not reported
Owner/Op end date: Not reported

Handler Activities Summary:
U.S. importer of hazardous waste: No
Mixed waste (haz. and radioactive): No
Recycler of hazardous waste: No
Transporter of hazardous waste: No
Treater, storer or disposer of HW: No
Underground injection activity: No
On-site burner exemption: No
Furnace exemption: No
Used oil fuel burner: No
Used oil processor: No
User oil refiner: No
Used oil fuel marketer to burner: No
Used oil Specification marketer: No
Used oil transfer facility: No
Used oil transporter: No

Historical Generators:
Date form received by agency: 01/01/2006
Site name: LOGAN STREET SITE
Classification: Not a generator, verified

Date form received by agency: 07/08/1999
Site name: LOGAN STREET SITE

LOGAN STREET SITE (Continued) **1000150723**

Classification: Not a generator, verified

Date form received by agency: 03/18/1986
Site name: LOGAN STREET SITE
Classification: Large Quantity Generator

Hazardous Waste Summary:
Waste code: X001
Waste name: WASTE OILS

Violation Status: No violations found

FINDS:

Registry ID: 110004402995

Environmental Interest/Information System
RCRAInfo is a national information system that supports the Resource Conservation and Recovery Act (RCRA) program through the tracking of events and activities related to facilities that generate, transport, and treat, store, or dispose of hazardous waste. RCRAInfo allows RCRA program staff to track the notification, permit, compliance, and corrective action activities required under RCRA.

NY MANIFEST:
EPA ID: NYD981185317
Country: USA

Mailing Info:
Name: LOGAN ST SITE
Contact: LOGAN ST SITE
Address: 281 LOGAN STREET
City/State/Zip: BROOKLYN, NY 11050
Country: USA
Phone: 516-365-9435

Manifest:

Document ID: PAB3682114
Manifest Status: Completed after the designated time period for a TSDF to get a copy to the DEC
Trans1 State ID: PA-AH0176
Trans2 State ID: PA-AH
Generator Ship Date: 05/30/1986
Trans1 Recv Date: 05/30/1986
Trans2 Recv Date: / /
TSD Site Recv Date: 05/30/1986
Part A Recv Date: 06/05/1986
Part B Recv Date: 06/27/1986
Generator EPA ID: NYD981185317
Trans1 EPA ID: PAD064035819
Trans2 EPA ID: Not reported
TSDF ID: PAD085690592
Waste Code: F003 - UNKNOWN
Quantity: 44500
Units: P - Pounds
Number of Containers: 001

LOGAN STREET SITE (Continued) **1000150723**

Container Type:	DT - Dump trucks
Handling Method:	L Landfill.
Specific Gravity:	100
Year:	1986

Document ID:	PAB3553292
Manifest Status:	Completed after the designated time period for a TSDF to get a copy to the DEC
Trans1 State ID:	PA-AH
Trans2 State ID:	PA-AH
Generator Ship Date:	04/11/1986
Trans1 Recv Date:	04/11/1986
Trans2 Recv Date:	/ /
TSD Site Recv Date:	04/13/1986
Part A Recv Date:	07/08/1986
Part B Recv Date:	04/21/1986
Generator EPA ID:	NYD981185317
Trans1 EPA ID:	PAD085690592
Trans2 EPA ID:	Not reported
TSDF ID:	PAD085690592
Waste Code:	F003 - UNKNOWN
Quantity:	00020
Units:	Y - Cubic yards* (.85 tons)
Number of Containers:	001
Container Type:	DT - Dump trucks
Handling Method:	L Landfill.
Specific Gravity:	100
Year:	1986

Document ID:	PAB3553255
Manifest Status:	Completed copy
Trans1 State ID:	PA-AH139P
Trans2 State ID:	PA-AH
Generator Ship Date:	04/03/1986
Trans1 Recv Date:	04/03/1986
Trans2 Recv Date:	/ /
TSD Site Recv Date:	04/03/1986
Part A Recv Date:	04/24/1986
Part B Recv Date:	04/11/1986
Generator EPA ID:	NYD981185317
Trans1 EPA ID:	PAD085690592
Trans2 EPA ID:	Not reported
TSDF ID:	PAD085690592
Waste Code:	F003 - UNKNOWN
Quantity:	52120
Units:	P - Pounds
Number of Containers:	001
Container Type:	TT - Cargo tank, tank trucks
Handling Method:	T Chemical, physical, or biological treatment.
Specific Gravity:	100
Year:	1986

Document ID:	PAB3682081
Manifest Status:	Completed copy
Trans1 State ID:	PA-AH0139

LOGAN STREET SITE (Continued) **1000150723**

Trans2 State ID:	PA-AH
Generator Ship Date:	05/23/1986
Trans1 Recv Date:	05/23/1986
Trans2 Recv Date:	/ /
TSD Site Recv Date:	05/23/1986
Part A Recv Date:	06/04/1986
Part B Recv Date:	06/13/1986
Generator EPA ID:	NYD981185317
Trans1 EPA ID:	PAD085690592
Trans2 EPA ID:	Not reported
TSDF ID:	PAD085690592
Waste Code:	F003 - UNKNOWN
Quantity:	68800
Units:	P - Pounds
Number of Containers:	001
Container Type:	DT - Dump trucks
Handling Method:	R Material recovery of more than 75 percent of the total material.
Specific Gravity:	100
Year:	1986

Document ID:	PAB3682103
Manifest Status:	Completed copy
Trans1 State ID:	PA-AH0176
Trans2 State ID:	PA-AH
Generator Ship Date:	05/28/1986
Trans1 Recv Date:	05/28/1986
Trans2 Recv Date:	/ /
TSD Site Recv Date:	05/28/1986
Part A Recv Date:	06/04/1986
Part B Recv Date:	06/04/1986
Generator EPA ID:	NYD981185317
Trans1 EPA ID:	PAD064035819
Trans2 EPA ID:	Not reported
TSDF ID:	PAD085690592
Waste Code:	F003 - UNKNOWN
Quantity:	00017
Units:	Y - Cubic yards* (.85 tons)
Number of Containers:	001
Container Type:	DT - Dump trucks
Handling Method:	L Landfill.
Specific Gravity:	100
Year:	1986

Document ID:	PAB3553314
Manifest Status:	Completed copy
Trans1 State ID:	PA-AH0176
Trans2 State ID:	PA-AH
Generator Ship Date:	05/29/1986
Trans1 Recv Date:	05/29/1986
Trans2 Recv Date:	/ /
TSD Site Recv Date:	05/29/1986
Part A Recv Date:	06/05/1986
Part B Recv Date:	06/05/1986
Generator EPA ID:	NYD981185317
Trans1 EPA ID:	PAD064035819

LOGAN STREET SITE (Continued) **1000150723**

Trans2 EPA ID:	Not reported
TSDF ID:	PAD085690592
Waste Code:	F003 - UNKNOWN
Quantity:	47550
Units:	P - Pounds
Number of Containers:	001
Container Type:	DT - Dump trucks
Handling Method:	L Landfill.
Specific Gravity:	100
Year:	1986

Document ID:	PAB3682125
Manifest Status:	Completed copy
Trans1 State ID:	PA-AH0176
Trans2 State ID:	PA-AH
Generator Ship Date:	05/31/1986
Trans1 Recv Date:	05/31/1986
Trans2 Recv Date:	/ /
TSD Site Recv Date:	05/31/1986
Part A Recv Date:	06/05/1986
Part B Recv Date:	06/05/1986
Generator EPA ID:	NYD981185317
Trans1 EPA ID:	PAD064035819
Trans2 EPA ID:	Not reported
TSDF ID:	PAD085690592
Waste Code:	F003 - UNKNOWN
Quantity:	58600
Units:	P - Pounds
Number of Containers:	001
Container Type:	DT - Dump trucks
Handling Method:	L Landfill.
Specific Gravity:	100
Year:	1986

Document ID:	PAB3682136
Manifest Status:	Completed after the designated time period for a TSDF to get a copy to the DEC
Trans1 State ID:	PA-AH0136
Trans2 State ID:	PA-AH
Generator Ship Date:	07/01/1986
Trans1 Recv Date:	07/01/1986
Trans2 Recv Date:	/ /
TSD Site Recv Date:	07/01/1986
Part A Recv Date:	07/15/1986
Part B Recv Date:	07/31/1986
Generator EPA ID:	NYD981185317
Trans1 EPA ID:	PAD085690592
Trans2 EPA ID:	Not reported
TSDF ID:	PAD085690592
Waste Code:	F003 - UNKNOWN
Quantity:	05600
Units:	P - Pounds
Number of Containers:	001
Container Type:	DT - Dump trucks
Handling Method:	L Landfill.
Specific Gravity:	100

LOGAN STREET SITE (Continued) **1000150723**

Year: 1986

Document ID: PAB3553211
Manifest Status: Completed copy
Trans1 State ID: PA-AH0139
Trans2 State ID: PA-AH
Generator Ship Date: 03/31/1986
Trans1 Recv Date: 03/31/1986
Trans2 Recv Date: / /
TSD Site Recv Date: 03/31/1986
Part A Recv Date: 04/23/1986
Part B Recv Date: 04/11/1986
Generator EPA ID: NYD981185317
Trans1 EPA ID: PAD085690592
Trans2 EPA ID: PAD085690592
TSDF ID: PAD085690592
Waste Code: F003 - UNKNOWN
Quantity: 00020
Units: Y - Cubic yards* (.85 tons)
Number of Containers: 001
Container Type: TT - Cargo tank, tank trucks
Handling Method: L Landfill.
Specific Gravity: 100
Year: 1986

Document ID: PAB3553266
Manifest Status: Completed copy
Trans1 State ID: PA-AH013
Trans2 State ID: PA-AH
Generator Ship Date: 04/04/1986
Trans1 Recv Date: 04/04/1986
Trans2 Recv Date: / /
TSD Site Recv Date: 04/06/1986
Part A Recv Date: 04/23/1986
Part B Recv Date: 04/11/1986
Generator EPA ID: NYD981185317
Trans1 EPA ID: PAD085690592
Trans2 EPA ID: Not reported
TSDF ID: PAD085690592
Waste Code: F003 - UNKNOWN
Quantity: 00017
Units: Y - Cubic yards* (.85 tons)
Number of Containers: 001
Container Type: TT - Cargo tank, tank trucks
Handling Method: T Chemical, physical, or biological treatment.
Specific Gravity: 100
Year: 1986

Document ID: PAB3553270
Manifest Status: Completed copy
Trans1 State ID: PA-AH
Trans2 State ID: PA-AH0139
Generator Ship Date: 04/09/1986
Trans1 Recv Date: 04/09/1986

LOGAN STREET SITE (Continued) **1000150723**

Trans2 Recv Date:	/ /
TSD Site Recv Date:	04/10/1986
Part A Recv Date:	04/23/1986
Part B Recv Date:	04/17/1986
Generator EPA ID:	NYD981185317
Trans1 EPA ID:	PAD085690592
Trans2 EPA ID:	Not reported
TSDF ID:	PAD085690592
Waste Code:	F003 - UNKNOWN
Quantity:	00017
Units:	Y - Cubic yards* (.85 tons)
Number of Containers:	001
Container Type:	DT - Dump trucks
Handling Method:	L Landfill.
Specific Gravity:	100
Year:	1986

Document ID:	PAB3682092
Manifest Status:	Completed copy
Trans1 State ID:	PA-AH0139
Trans2 State ID:	PA-AH
Generator Ship Date:	05/23/1986
Trans1 Recv Date:	05/23/1986
Trans2 Recv Date:	/ /
TSD Site Recv Date:	05/23/1986
Part A Recv Date:	06/04/1986
Part B Recv Date:	06/03/1986
Generator EPA ID:	NYD981185317
Trans1 EPA ID:	PAD085690592
Trans2 EPA ID:	Not reported
TSDF ID:	PAD085690592
Waste Code:	F003 - UNKNOWN
Quantity:	31000
Units:	P - Pounds
Number of Containers:	001
Container Type:	DT - Dump trucks
Handling Method:	L Landfill.
Specific Gravity:	100
Year:	1986

Document ID:	PAB3553233
Manifest Status:	Completed after the designated time period for a TSDF to get a copy to the DEC
Trans1 State ID:	PA-AH0176
Trans2 State ID:	PA-AH
Generator Ship Date:	04/01/1986
Trans1 Recv Date:	04/01/1986
Trans2 Recv Date:	/ /
TSD Site Recv Date:	04/01/1986
Part A Recv Date:	04/24/1986
Part B Recv Date:	05/14/1986
Generator EPA ID:	NYD981185317
Trans1 EPA ID:	PAD064035819
Trans2 EPA ID:	Not reported
TSDF ID:	PAD085690592
Waste Code:	F003 - UNKNOWN

LOGAN STREET SITE (Continued) **1000150723**

Quantity:	69800
Units:	P - Pounds
Number of Containers:	001
Container Type:	DT - Dump trucks
Handling Method:	L Landfill.
Specific Gravity:	100
Year:	1986

Document ID:	PAB3553244
Manifest Status:	Completed copy
Trans1 State ID:	PA-AH0116
Trans2 State ID:	PA-AH
Generator Ship Date:	04/01/1986
Trans1 Recv Date:	04/01/1986
Trans2 Recv Date:	/ /
TSD Site Recv Date:	04/01/1986
Part A Recv Date:	04/24/1986
Part B Recv Date:	04/11/1986
Generator EPA ID:	NYD981185317
Trans1 EPA ID:	PAD064035819
Trans2 EPA ID:	Not reported
TSDF ID:	PAD085690592
Waste Code:	F003 - UNKNOWN
Quantity:	71200
Units:	P - Pounds
Number of Containers:	001
Container Type:	TT - Cargo tank, tank trucks
Handling Method:	T Chemical, physical, or biological treatment.
Specific Gravity:	100
Year:	1986

Document ID:	PAB3553222
Manifest Status:	Completed copy
Trans1 State ID:	PA-AH
Trans2 State ID:	Not reported
Generator Ship Date:	03/31/1986
Trans1 Recv Date:	03/31/1986
Trans2 Recv Date:	/ /
TSD Site Recv Date:	03/31/1986
Part A Recv Date:	04/24/1986
Part B Recv Date:	04/11/1986
Generator EPA ID:	NYD981185317
Trans1 EPA ID:	PAD085690592
Trans2 EPA ID:	Not reported
TSDF ID:	PAD085690592
Waste Code:	F003 - UNKNOWN
Quantity:	00020
Units:	Y - Cubic yards* (.85 tons)
Number of Containers:	001
Container Type:	DT - Dump trucks
Handling Method:	L Landfill.
Specific Gravity:	100
Year:	1986

202 **LOT 146,TAXBLOCK 4153**
280 LOGAN STREET
BROOKLYN, NY

NY E DESIGNATION **S113452929**
N/A

E DESIGNATION:

Tax Lot(s):	146
E-No:	E-141
Effective Date:	6/8/2005
Satisfaction Date:	Not reported
Ceqr Number:	04DCP031K
Ulurp Number:	040389 ZMK
Zoning Map No:	17c
Description:	Window Wall Attenuation & Alternate Ventilation
Borough Code:	Not reported
Community District:	Not reported
Census Tract:	Not reported
Census Block:	Not reported
School District:	Not reported
City Council District:	Not reported
Fire Company:	Not reported
Health Area:	Not reported
Police Precinct:	Not reported
Zone District 1:	Not reported
Zone District 2:	Not reported
Commercial Overlay1:	Not reported
Commercial Overlay2:	Not reported
Special Purpose District1:	Not reported
Special Purpose District2:	Not reported
All Components1:	Not reported
All Components2:	Not reported
Split Boundary Indicator:	Not reported
Building Class:	Not reported
Land Use Category:	Not reported
Number of Easements:	Not reported
Owner, Type of Code:	Not reported
Owner Name:	Not reported
Lot Area:	Not reported
Total Building Floor Area:	Not reported
Commercial Floor Area:	Not reported
Office Floor Area:	Not reported
Retail Floor Area:	Not reported
Garage Floor Area:	Not reported
Storage Floor Area:	Not reported
Factory Floor Area:	Not reported
Other Floor Area:	Not reported
Floor Area,Total Bld Source Code:	Not reported
Number of Buildings:	Not reported
Number of Floors:	Not reported
Residential Units:	Not reported
Non and Residential Units:	Not reported
Lot Frontage:	Not reported
Lot Depth:	Not reported
Building Frontage:	Not reported
Building Depth:	Not reported
Proximity Code:	Not reported
Irregular Lot Code:	Not reported
Lot Type:	Not reported
Basement Type Grade:	Not reported
Land Assessed Value:	Not reported

LOT 146,TAXBLOCK 4153 (Continued) **S113452929**

Total Assessed Value:	Not reported
Land Exempt Value:	Not reported
Total Exempt Value:	Not reported
Year Built:	Not reported
Year Built Code:	Not reported
Year Altered1:	Not reported
Year Altered2:	Not reported
Historic District Name:	Not reported
Landmark Name:	Not reported
Built Floor Area Ratio-Far:	Not reported
Maximum Allowable Far:	Not reported
Borough Code:	Not reported
Borough Tax Block And Lot:	Not reported
Condominium Number:	Not reported
Census Tract 2:	Not reported
X Coordinate:	Not reported
Y Coordinate:	Not reported
Zoning Map:	Not reported
Sanborn Map:	Not reported
Tax Map:	Not reported
E Designation No:	Not reported
Date of RPAD Data:	Not reported
Date of DCAS Data:	Not reported
Date of Zoning Data:	Not reported
Date of Major Property Data:	Not reported
Date of Landmark Data:	Not reported
Date of Base Map Data:	Not reported
Date of Mass Appraisal Data:	Not reported
Date of Political and Adm Data:	Not reported
Pluto-Base Map Indicator:	Not reported

---

202 **ACROSS FROM 278 LOGAN ST** **NY Spills** **S105235201**
ACROSS FROM 278 LOGAN ST **N/A**
BROOKLYN, NY

SPILLS:

Facility ID:	0008513
Facility Type:	ER
DER Facility ID:	145876
Site ID:	173390
DEC Region:	2
Spill Date:	10/20/2000
Spill Number/Closed Date:	0008513 / 4/21/2003
Spill Cause:	Abandoned Drums
Spill Class:	Known release with minimal potential for fire or hazard. DEC Response. Willing Responsible Party. Corrective action taken.
SWIS:	2401
Investigator:	SMSANGES
Referred To:	Not reported
Reported to Dept:	10/20/2000
CID:	282
Water Affected:	Not reported
Spill Source:	Unknown
Spill Notifier:	Local Agency
Cleanup Ceased:	Not reported
Cleanup Meets Std:	False
Last Inspection:	Not reported
Recommended Penalty:	False

ACROSS FROM 278 LOGAN ST (Continued) **S105235201**

UST Trust:	False
Remediation Phase:	0
Date Entered In Computer:	10/20/2000
Spill Record Last Update:	4/21/2003
Spiller Name:	Not reported
Spiller Company:	UNKNOWN
Spiller Address:	Not reported
Spiller City,St,Zip:	NY
Spiller Company:	999
Contact Name:	WAI MAN WONG
Contact Phone:	(718) 595-4783
DEC Memo:	Prior to Sept, 2004 data translation this spill Lead_DEC Field was "SANGESLAND"
Remarks:	DEP GOT A REPORT OF A ABANDONED DRUM 55 GALLON.CON ED CALLED THE DEP.

Material:

Site ID:	173390
Operable Unit ID:	829114
Operable Unit:	01
Material ID:	546019
Material Code:	0022
Material Name:	Waste Oil/Used Oil
Case No.:	Not reported
Material FA:	Petroleum
Quantity:	0
Units:	Gallons
Recovered:	No
Resource Affected:	Not reported
Oxygenate:	False

Tank Test:

---

203 **90 MCKINLEY AVE** **NY LTANKS S104621601**
90 MCKINLEY AVE **NY Spills N/A**
BROOKLYN, NY

LTANKS:

Site ID:	123566
Spill Number/Closed Date:	0001910 / 3/21/2003
Spill Date:	5/11/2000
Spill Cause:	Tank Overfill
Spill Source:	Private Dwelling
Spill Class:	Known release with minimal potential for fire or hazard. DEC Response. Willing Responsible Party. Corrective action taken.
Cleanup Ceased:	Not reported
Cleanup Meets Standard:	False
SWIS:	2401
Investigator:	SACCACIO
Referred To:	Not reported
Reported to Dept:	5/15/2000
CID:	389
Water Affected:	Not reported
Spill Notifier:	Other
Last Inspection:	Not reported
Recommended Penalty:	False
UST Involvement:	False
Remediation Phase:	0

90 MCKINLEY AVE (Continued) **S104621601**

Date Entered In Computer: 5/15/2000
Spill Record Last Update: 9/26/2003
Spiller Name: UNKNOWN
Spiller Company: UNKNOWN
Spiller Address: UNKNOWN
Spiller City,St,Zip: UNKNOWN, NY
Spiller County: 999
Spiller Contact: CALLER
Spiller Phone: Not reported
Spiller Extention: Not reported
DEC Region: 2
DER Facility ID: 107094
DEC Memo: Not reported
Remarks: caller reporting a spill of material from an overfill from an oil company two oil companies filled the same tank and caused a overfill and spill unk who filled last. clean up was done but there are still fumes no callbac necessary

Material:
Site ID: 123566
Operable Unit ID: 823821
Operable Unit: 01
Material ID: 550294
Material Code: 0001A
Material Name: #2 Fuel Oil
Case No.: Not reported
Material FA: Petroleum
Quantity: 0
Units: Gallons
Recovered: No
Resource Affected: Not reported
Oxygenate: False

Tank Test:

SPILLS:
Facility ID: 0001900
Facility Type: ER
DER Facility ID: 107094
Site ID: 123565
DEC Region: 2
Spill Date: 5/12/2000
Spill Number/Closed Date: 0001900 / 11/3/2005
Spill Cause: Unknown
Spill Class: Known release with minimal potential for fire or hazard. DEC Response. Willing Responsible Party. Corrective action taken.
SWIS: 2401
Investigator: TXSMITH
Referred To: Not reported
Reported to Dept: 5/15/2000
CID: 397
Water Affected: Not reported
Spill Source: Private Dwelling
Spill Notifier: Affected Persons
Cleanup Ceased: Not reported

90 MCKINLEY AVE (Continued) **S104621601**

Cleanup Meets Std:	False
Last Inspection:	Not reported
Recommended Penalty:	False
UST Trust:	False
Remediation Phase:	0
Date Entered In Computer:	5/15/2000
Spill Record Last Update:	11/3/2005
Spiller Name:	Not reported
Spiller Company:	APRA FUEL OIL CO
Spiller Address:	Not reported
Spiller City,St,Zip:	ZZ
Spiller Company:	001
Contact Name:	CALLER
Contact Phone:	Not reported
DEC Memo:	Prior to Sept, 2004 data translation this spill Lead_DEC Field was "KRIMGOLD"12/20/00Reassinged from Saccacio.Daniel Sully called, the attorney fro APRE Fuel Oil Co. Mr. Sully was upset by Saccacio's letter requiring additional work within 45 days. Sully will submit to DEC the following information:1 - Whether APRA delivered oil on or about the spill date2 - The name of the other oil company that APRA is claiming may have delivered the oil3 - Who performed/contracted the original mop-up4 - The results of the pressure test paid for by APRA5 - Photos taken by Mr. Sully days after the spill1/11/00Attempted to return Mr. Sukal's call, no answer, no voice mail.1/17/00 Called Adrien Sukal at work.2/09/01Referred to legal.Administrative Order on Consent signed by APRAFrom: Jennifer Rommel [mailto:jmrommel@gw.dec.state.ny.us]Sent: Thursday, September 25, 2003 3:22 PMTo: 'Dave Rubinton (dsrubinton@gw.dec.state.ny.us)'; charlies@pwgrosser.comSubject: Re: APRA Fuel Co. - 90 McKinley Ave.Franklyn Sukal just called. He can be reached at XX.>>> Charles Sosik <charlies@pwgrosser.com> 09/25/03 04:03PM >>>Jennifer,I spoke with Mr. Sukal. He said that he has been sick for some time and is still recovering. When I mentioned sealing the floor around the tank he said that he was not ready and probably would not be ready this year. He said he would call me when he was.>>> Jennifer Rommel 09/26/03 10:21AM >>>Charlie,I discussed with Dave Rubinton.The AOC will be extended for another year to allow Mr. Sukal to recover.Call with questions.Jennifer718-482-493401/26/04Transferred from Rommel to Austin02/17/04: Reassigned from AUSTIN to KRIMGOLD.7/14/05 TASTried calling Mr. Sukal, woman who did not speak english answered and did not provide any help. Contacted APRA's consultant (P.W. Grosser), he stated the samples did not show a problem and the only work to do was to seal the floor around the tank. Mr. Sukal has not contacted anyone to seal the floor. Will try calling at another time.9/26/05 TASSent letter requesting information. Letter was not deliverable.11/3/05 TASSince I have been unable to contact the property owner and the September 23, 2003 letter from P.W. Grosser to Jennifer Rommel states that the work still required was minor (and there was no contact from the site owner to complete the work) the spill has been closed.
Remarks:	caller has oil in basement after service call

Material:

Site ID:	123565
Operable Unit ID:	823811
Operable Unit:	01
Material ID:	550284
Material Code:	0001A
Material Name:	#2 Fuel Oil

90 MCKINLEY AVE (Continued) **S104621601**

Case No.:	Not reported
Material FA:	Petroleum
Quantity:	200
Units:	Gallons
Recovered:	No
Resource Affected:	Not reported
Oxygenate:	False

Tank Test:

---

204 **EAST NEW YORK CMF** **NY AST** **A100293853**
1730 BUSHWICK AVENUE **N/A**
BROOKLYN, NY 11207

AST:

Region:	STATE
DEC Region:	2
Site Status:	Active
Facility Id:	2-609106
Program Type:	PBS
UTM X:	592961.38034000003
UTM Y:	4503730.8128300002
Expiration Date:	07/16/2018
Site Type:	Trucking/Transportation/Fleet Operation

Affiliation Records:

Site Id:	30952
Affiliation Type:	Facility Owner
Company Name:	NEW YORK CITY TRANSIT
Contact Type:	MANAGER, ENVIRONMENTAL PROTECTION
Contact Name:	FRANCINE MAIBAUER
Address1:	2 BROADWAY
Address2:	Not reported
City:	NEW YORK
State:	NY
Zip Code:	10004
Country Code:	001
Phone:	(646) 252-5777
EMail:	FRANCINE.MAIBAUER@NYCT.COM
Fax Number:	Not reported
Modified By:	LSZINOMA
Date Last Modified:	7/1/2014

Site Id:	30952
Affiliation Type:	Mail Contact
Company Name:	NEW YORK CITY TRANSIT
Contact Type:	MGR
Contact Name:	FRANCINE MAIBAUER
Address1:	2 BROADWAY 27TH FLR
Address2:	Not reported
City:	NEW YORK
State:	NY
Zip Code:	10004
Country Code:	001
Phone:	(646) 252-5777
EMail:	FRANCINE.MAIBAUER@NYET.COM
Fax Number:	Not reported

EAST NEW YORK CMF (Continued) **A100293853**

Modified By: MSBAPTIS
Date Last Modified: 7/16/2013

Site Id: 30952
Affiliation Type: On-Site Operator
Company Name: EAST NEW YORK CMF
Contact Type: Not reported
Contact Name: NYC TRANSIT
Address1: Not reported
Address2: Not reported
City: Not reported
State: NN
Zip Code: Not reported
Country Code: 001
Phone: (718) 927-7648
EMail: Not reported
Fax Number: Not reported
Modified By: MSBAPTIS
Date Last Modified: 7/16/2013

Site Id: 30952
Affiliation Type: Emergency Contact
Company Name: NEW YORK CITY TRANSIT
Contact Type: Not reported
Contact Name: JENNIFER WOUTINEN
Address1: Not reported
Address2: Not reported
City: Not reported
State: NN
Zip Code: Not reported
Country Code: 999
Phone: (646) 252-5777
EMail: Not reported
Fax Number: Not reported
Modified By: JBVOUGHT
Date Last Modified: 9/13/2010

Tank Info:

Tank Number: W/O-1
Tank Id: 66449
Material Code: 0022
Common Name of Substance: Waste Oil/Used Oil

Equipment Records:

B01 - Tank External Protection - Painted/Asphalt Coating
H01 - Tank Leak Detection - Interstitial - Electronic Monitoring
I02 - Overfill - High Level Alarm
I04 - Overfill - Product Level Gauge (A/G)
A00 - Tank Internal Protection - None
D01 - Pipe Type - Steel/Carbon Steel/Iron
G01 - Tank Secondary Containment - Diking (Aboveground)
G12 - Tank Secondary Containment - Double-Wall (Aboveground)
J03 - Dispenser - Gravity
C01 - Pipe Location - Aboveground
H05 - Tank Leak Detection - In-Tank System (ATG)

EAST NEW YORK CMF (Continued) **A100293853**

L00 - Piping Leak Detection - None
F01 - Pipe External Protection - Painted/Asphalt Coating

Tank Location:	3
Tank Type:	Steel/Carbon Steel/Iron
Tank Status:	In Service
Pipe Model:	Not reported
Install Date:	02/01/1999
Capacity Gallons:	500
Tightness Test Method:	NN
Date Test:	Not reported
Next Test Date:	Not reported
Date Tank Closed:	Not reported
Register:	True
Modified By:	MSBAPTIS
Last Modified:	07/16/2013
Material Name:	Waste Oil/Used Oil

Tank Number:	W/O-2
Tank Id:	66450
Material Code:	0022
Common Name of Substance:	Waste Oil/Used Oil

Equipment Records:

A00 - Tank Internal Protection - None
D01 - Pipe Type - Steel/Carbon Steel/Iron
G01 - Tank Secondary Containment - Diking (Aboveground)
G12 - Tank Secondary Containment - Double-Wall (Aboveground)
J03 - Dispenser - Gravity
B01 - Tank External Protection - Painted/Asphalt Coating
H01 - Tank Leak Detection - Interstitial - Electronic Monitoring
I02 - Overfill - High Level Alarm
I04 - Overfill - Product Level Gauge (A/G)
H05 - Tank Leak Detection - In-Tank System (ATG)
L00 - Piping Leak Detection - None
C01 - Pipe Location - Aboveground
F01 - Pipe External Protection - Painted/Asphalt Coating

Tank Location:	3
Tank Type:	Steel/Carbon Steel/Iron
Tank Status:	In Service
Pipe Model:	Not reported
Install Date:	02/01/1999
Capacity Gallons:	500
Tightness Test Method:	NN
Date Test:	Not reported
Next Test Date:	Not reported
Date Tank Closed:	Not reported
Register:	True
Modified By:	MSBAPTIS
Last Modified:	07/16/2013
Material Name:	Waste Oil/Used Oil

204 **NYCTA - EAST NEW YORK BARN & YARD** **NY MANIFEST** **S109582638**
1700 BUSHWICK AVENUE **NY Spills** **N/A**
BROOKLYN, NY 11207

NY MANIFEST:
EPA ID: NYD981140023
Country: USA

Mailing Info:
Name: NYCTA - EAST NEW YORK BARN & YARD
Contact: N/S
Address: 370 JAY ST RM 809
City/State/Zip: BROOKLYN, NY 11201
Country: USA
Phone: 718-852-4134

Manifest:

Document ID: Not reported
Manifest Status: Not reported
Trans1 State ID: NJ0000027193
Trans2 State ID: Not reported
Generator Ship Date: 05/23/2008
Trans1 Recv Date: 05/23/2008
Trans2 Recv Date: Not reported
TSD Site Recv Date: 05/23/2008
Part A Recv Date: Not reported
Part B Recv Date: Not reported
Generator EPA ID: NYD981140023
Trans1 EPA ID: Not reported
Trans2 EPA ID: Not reported
TSDF ID: NJD002200046
Waste Code: Not reported
Quantity: 55.0
Units: G - Gallons (liquids only)* (8.3 pounds)
Number of Containers: 1.0
Container Type: DM - Metal drums, barrels
Handling Method: B Incineration, heat recovery, burning.
Specific Gravity: 1.0
Year: 2008
Manifest Tracking Num: 001031163JJK
Import Ind: N
Export Ind: N
Discr Quantity Ind: N
Discr Type Ind: N
Discr Residue Ind: N
Discr Partial Reject Ind: N
Discr Full Reject Ind: N
Manifest Ref Num: Not reported
Alt Fac RCRA Id: Not reported
Alt Fac Sign Date: Not reported
Mgmt Method Type Code: H141

Document ID: Not reported
Manifest Status: Not reported
Trans1 State ID: NJ0000027193
Trans2 State ID: Not reported
Generator Ship Date: 05/23/2008

NYCTA - EAST NEW YORK BARN & YARD (Continued) **S109582638**

Trans1 Recv Date:	05/23/2008
Trans2 Recv Date:	Not reported
TSD Site Recv Date:	05/23/2008
Part A Recv Date:	Not reported
Part B Recv Date:	Not reported
Generator EPA ID:	NYD981140023
Trans1 EPA ID:	Not reported
Trans2 EPA ID:	Not reported
TSDF ID:	NJD002200046
Waste Code:	Not reported
Quantity:	1500.0
Units:	G - Gallons (liquids only)* (8.3 pounds)
Number of Containers:	3.0
Container Type:	CF - Fiber or plastic boxes, cartons
Handling Method:	B Incineration, heat recovery, burning.
Specific Gravity:	1.0
Year:	2008
Manifest Tracking Num:	001031163JJK
Import Ind:	N
Export Ind:	N
Discr Quantity Ind:	N
Discr Type Ind:	N
Discr Residue Ind:	N
Discr Partial Reject Ind:	N
Discr Full Reject Ind:	N
Manifest Ref Num:	Not reported
Alt Fac RCRA Id:	Not reported
Alt Fac Sign Date:	Not reported
Mgmt Method Type Code:	H061

Document ID:	Not reported
Manifest Status:	Not reported
Trans1 State ID:	NYD046765574
Trans2 State ID:	Not reported
Generator Ship Date:	05/30/2008
Trans1 Recv Date:	05/30/2008
Trans2 Recv Date:	Not reported
TSD Site Recv Date:	06/02/2008
Part A Recv Date:	Not reported
Part B Recv Date:	Not reported
Generator EPA ID:	NYD981140023
Trans1 EPA ID:	Not reported
Trans2 EPA ID:	Not reported
TSDF ID:	NJD991291105
Waste Code:	Not reported
Quantity:	500.0
Units:	P - Pounds
Number of Containers:	1.0
Container Type:	DM - Metal drums, barrels
Handling Method:	T Chemical, physical, or biological treatment.
Specific Gravity:	1.0
Year:	2008
Manifest Tracking Num:	000070071WAS
Import Ind:	N
Export Ind:	N
Discr Quantity Ind:	N

NYCTA - EAST NEW YORK BARN & YARD (Continued) **S109582638**

Discr Type Ind:	N
Discr Residue Ind:	N
Discr Partial Reject Ind:	N
Discr Full Reject Ind:	N
Manifest Ref Num:	Not reported
Alt Fac RCRA Id:	Not reported
Alt Fac Sign Date:	Not reported
Mgmt Method Type Code:	H111

Document ID:	Not reported
Manifest Status:	Not reported
Trans1 State ID:	NJ0000027193
Trans2 State ID:	Not reported
Generator Ship Date:	05/16/2012
Trans1 Recv Date:	05/16/2012
Trans2 Recv Date:	Not reported
TSD Site Recv Date:	05/16/2012
Part A Recv Date:	Not reported
Part B Recv Date:	Not reported
Generator EPA ID:	NYD981140023
Trans1 EPA ID:	Not reported
Trans2 EPA ID:	Not reported
TSDF ID:	NJD002200046
Waste Code:	Not reported
Quantity:	14.0
Units:	G - Gallons (liquids only)* (8.3 pounds)
Number of Containers:	1.0
Container Type:	DM - Metal drums, barrels
Handling Method:	B Incineration, heat recovery, burning.
Specific Gravity:	1.0
Year:	2012
Manifest Tracking Num:	009202905JJK
Import Ind:	N
Export Ind:	N
Discr Quantity Ind:	N
Discr Type Ind:	N
Discr Residue Ind:	N
Discr Partial Reject Ind:	N
Discr Full Reject Ind:	N
Manifest Ref Num:	Not reported
Alt Fac RCRA Id:	Not reported
Alt Fac Sign Date:	Not reported
Mgmt Method Type Code:	H061

Document ID:	Not reported
Manifest Status:	Not reported
Trans1 State ID:	NJ0000027193
Trans2 State ID:	Not reported
Generator Ship Date:	05/16/2012
Trans1 Recv Date:	05/16/2012
Trans2 Recv Date:	Not reported
TSD Site Recv Date:	05/16/2012
Part A Recv Date:	Not reported
Part B Recv Date:	Not reported
Generator EPA ID:	NYD981140023

NYCTA - EAST NEW YORK BARN & YARD (Continued) **S109582638**

Trans1 EPA ID:	Not reported
Trans2 EPA ID:	Not reported
TSDF ID:	NJD002200046
Waste Code:	Not reported
Quantity:	87.0
Units:	G - Gallons (liquids only)* (8.3 pounds)
Number of Containers:	1.0
Container Type:	CF - Fiber or plastic boxes, cartons
Handling Method:	B Incineration, heat recovery, burning.
Specific Gravity:	1.0
Year:	2012
Manifest Tracking Num:	009202905JJK
Import Ind:	N
Export Ind:	N
Discr Quantity Ind:	N
Discr Type Ind:	N
Discr Residue Ind:	N
Discr Partial Reject Ind:	N
Discr Full Reject Ind:	N
Manifest Ref Num:	Not reported
Alt Fac RCRA Id:	Not reported
Alt Fac Sign Date:	Not reported
Mgmt Method Type Code:	H061

Document ID:	Not reported
Manifest Status:	Not reported
Trans1 State ID:	NJ0000027193
Trans2 State ID:	Not reported
Generator Ship Date:	05/17/2012
Trans1 Recv Date:	05/17/2012
Trans2 Recv Date:	Not reported
TSD Site Recv Date:	05/17/2012
Part A Recv Date:	Not reported
Part B Recv Date:	Not reported
Generator EPA ID:	NYD981140023
Trans1 EPA ID:	Not reported
Trans2 EPA ID:	Not reported
TSDF ID:	NJD002200046
Waste Code:	Not reported
Quantity:	19.0
Units:	G - Gallons (liquids only)* (8.3 pounds)
Number of Containers:	1.0
Container Type:	DM - Metal drums, barrels
Handling Method:	B Incineration, heat recovery, burning.
Specific Gravity:	1.0
Year:	2012
Manifest Tracking Num:	009205077JJK
Import Ind:	N
Export Ind:	N
Discr Quantity Ind:	N
Discr Type Ind:	N
Discr Residue Ind:	N
Discr Partial Reject Ind:	N
Discr Full Reject Ind:	N
Manifest Ref Num:	Not reported
Alt Fac RCRA Id:	Not reported

NYCTA - EAST NEW YORK BARN & YARD (Continued) **S109582638**

Alt Fac Sign Date:	Not reported
Mgmt Method Type Code:	H141

Document ID:	Not reported
Manifest Status:	Not reported
Trans1 State ID:	NJ0000027193
Trans2 State ID:	Not reported
Generator Ship Date:	05/17/2012
Trans1 Recv Date:	05/17/2012
Trans2 Recv Date:	Not reported
TSD Site Recv Date:	05/17/2012
Part A Recv Date:	Not reported
Part B Recv Date:	Not reported
Generator EPA ID:	NYD981140023
Trans1 EPA ID:	Not reported
Trans2 EPA ID:	Not reported
TSDF ID:	NJD002200046
Waste Code:	Not reported
Quantity:	8.0
Units:	G - Gallons (liquids only)* (8.3 pounds)
Number of Containers:	1.0
Container Type:	DM - Metal drums, barrels
Handling Method:	B Incineration, heat recovery, burning.
Specific Gravity:	1.0
Year:	2012
Manifest Tracking Num:	009205077JJK
Import Ind:	N
Export Ind:	N
Discr Quantity Ind:	N
Discr Type Ind:	N
Discr Residue Ind:	N
Discr Partial Reject Ind:	N
Discr Full Reject Ind:	N
Manifest Ref Num:	Not reported
Alt Fac RCRA Id:	Not reported
Alt Fac Sign Date:	Not reported
Mgmt Method Type Code:	H141

Document ID:	Not reported
Manifest Status:	Not reported
Trans1 State ID:	NJ0000027193
Trans2 State ID:	Not reported
Generator Ship Date:	12/21/2007
Trans1 Recv Date:	12/21/2007
Trans2 Recv Date:	Not reported
TSD Site Recv Date:	12/21/2007
Part A Recv Date:	Not reported
Part B Recv Date:	Not reported
Generator EPA ID:	NYD981140023
Trans1 EPA ID:	Not reported
Trans2 EPA ID:	Not reported
TSDF ID:	NJD002200046
Waste Code:	Not reported
Quantity:	220
Units:	G - Gallons (liquids only)* (8.3 pounds)

NYCTA - EAST NEW YORK BARN & YARD (Continued) **S109582638**

Number of Containers:	4
Container Type:	DM - Metal drums, barrels
Handling Method:	B Incineration, heat recovery, burning.
Specific Gravity:	1
Year:	2007
Manifest Tracking Num:	001026833JJK
Import Ind:	N
Export Ind:	N
Discr Quantity Ind:	N
Discr Type Ind:	N
Discr Residue Ind:	N
Discr Partial Reject Ind:	N
Discr Full Reject Ind:	N
Manifest Ref Num:	Not reported
Alt Fac RCRA Id:	Not reported
Alt Fac Sign Date:	Not reported
Mgmt Method Type Code:	H061

Document ID:	NJA5077066
Manifest Status:	Not reported
Trans1 State ID:	S5811
Trans2 State ID:	Not reported
Generator Ship Date:	05/12/2004
Trans1 Recv Date:	05/12/2004
Trans2 Recv Date:	Not reported
TSD Site Recv Date:	05/12/2004
Part A Recv Date:	Not reported
Part B Recv Date:	Not reported
Generator EPA ID:	NYD981140023
Trans1 EPA ID:	NJ0000027193
Trans2 EPA ID:	Not reported
TSDF ID:	NJD002200
Waste Code:	D008 - LEAD 5.0 MG/L TCLP
Quantity:	00270
Units:	P - Pounds
Number of Containers:	001
Container Type:	DM - Metal drums, barrels
Handling Method:	T Chemical, physical, or biological treatment.
Specific Gravity:	01.00
Year:	2004

Document ID:	NJA0571137
Manifest Status:	Completed copy
Trans1 State ID:	NJSWAS300
Trans2 State ID:	Not reported
Generator Ship Date:	04/19/1989
Trans1 Recv Date:	04/19/1989
Trans2 Recv Date:	/ /
TSD Site Recv Date:	04/19/1989
Part A Recv Date:	04/25/1989
Part B Recv Date:	04/27/1989
Generator EPA ID:	NYD981140023
Trans1 EPA ID:	NJD991291105
Trans2 EPA ID:	Not reported
TSDF ID:	NJD991291105

NYCTA - EAST NEW YORK BARN & YARD (Continued) **S109582638**

Waste Code:	D001 - NON-LISTED IGNITABLE WASTES
Quantity:	00110
Units:	G - Gallons (liquids only)* (8.3 pounds)
Number of Containers:	002
Container Type:	DM - Metal drums, barrels
Handling Method:	T Chemical, physical, or biological treatment.
Specific Gravity:	100
Year:	1989

Document ID:	NJA0240246
Manifest Status:	Completed copy
Trans1 State ID:	NJDEPS300
Trans2 State ID:	Not reported
Generator Ship Date:	10/28/1986
Trans1 Recv Date:	10/28/1986
Trans2 Recv Date:	/ /
TSD Site Recv Date:	10/28/1986
Part A Recv Date:	10/31/1986
Part B Recv Date:	11/06/1986
Generator EPA ID:	NYD981140023
Trans1 EPA ID:	NJD991291105
Trans2 EPA ID:	Not reported
TSDF ID:	NJD991291105
Waste Code:	D002 - NON-LISTED CORROSIVE WASTES
Quantity:	00110
Units:	G - Gallons (liquids only)* (8.3 pounds)
Number of Containers:	002
Container Type:	DM - Metal drums, barrels
Handling Method:	T Chemical, physical, or biological treatment.
Specific Gravity:	100
Waste Code:	X900 - NJ UNKNOWN
Quantity:	00055
Units:	G - Gallons (liquids only)* (8.3 pounds)
Number of Containers:	001
Container Type:	DM - Metal drums, barrels
Handling Method:	T Chemical, physical, or biological treatment.
Specific Gravity:	100
Waste Code:	D001 - NON-LISTED IGNITABLE WASTES
Quantity:	00055
Units:	G - Gallons (liquids only)* (8.3 pounds)
Number of Containers:	001
Container Type:	DM - Metal drums, barrels
Handling Method:	T Chemical, physical, or biological treatment.
Specific Gravity:	100
Year:	1986

Document ID:	NJA4138417
Manifest Status:	Not reported
Trans1 State ID:	H10376
Trans2 State ID:	Not reported
Generator Ship Date:	01/10/2003
Trans1 Recv Date:	01/10/2003
Trans2 Recv Date:	Not reported
TSD Site Recv Date:	01/15/2003
Part A Recv Date:	Not reported

NYCTA - EAST NEW YORK BARN & YARD (Continued) **S109582638**

Part B Recv Date:	Not reported
Generator EPA ID:	NYD981140023
Trans1 EPA ID:	NJD003812047
Trans2 EPA ID:	Not reported
TSDF ID:	NJD002200046
Waste Code:	D001 - NON-LISTED IGNITABLE WASTES
Quantity:	00055
Units:	G - Gallons (liquids only)* (8.3 pounds)
Number of Containers:	001
Container Type:	DM - Metal drums, barrels
Handling Method:	B Incineration, heat recovery, burning.
Specific Gravity:	01.00
Year:	2003

Document ID:	NJA4118310
Manifest Status:	Not reported
Trans1 State ID:	H10376
Trans2 State ID:	H10376
Generator Ship Date:	06/12/2003
Trans1 Recv Date:	06/12/2003
Trans2 Recv Date:	06/12/2003
TSD Site Recv Date:	06/16/2003
Part A Recv Date:	Not reported
Part B Recv Date:	Not reported
Generator EPA ID:	NYD981140023
Trans1 EPA ID:	NJD003812047
Trans2 EPA ID:	NJD003812047
TSDF ID:	NJD991291105
Waste Code:	D001 - NON-LISTED IGNITABLE WASTES
Quantity:	00025
Units:	G - Gallons (liquids only)* (8.3 pounds)
Number of Containers:	002
Container Type:	DM - Metal drums, barrels
Handling Method:	T Chemical, physical, or biological treatment.
Specific Gravity:	01.00
Year:	2003

Document ID:	NYB9515952
Manifest Status:	Not reported
Trans1 State ID:	2A456
Trans2 State ID:	Not reported
Generator Ship Date:	06/28/2002
Trans1 Recv Date:	06/28/2002
Trans2 Recv Date:	Not reported
TSD Site Recv Date:	07/01/2002
Part A Recv Date:	Not reported
Part B Recv Date:	Not reported
Generator EPA ID:	NYD981140023
Trans1 EPA ID:	NYD986938645
Trans2 EPA ID:	Not reported
TSDF ID:	NYD077444263
Waste Code:	D008 - LEAD 5.0 MG/L TCLP
Quantity:	00300
Units:	P - Pounds
Number of Containers:	001

NYCTA - EAST NEW YORK BARN & YARD (Continued) **S109582638**

Container Type:	DM - Metal drums, barrels
Handling Method:	T Chemical, physical, or biological treatment.
Specific Gravity:	01.00
Year:	2002

Document ID:	CTF0901962
Manifest Status:	Not reported
Trans1 State ID:	AE384L
Trans2 State ID:	AB379S
Generator Ship Date:	07/19/2000
Trans1 Recv Date:	07/19/2000
Trans2 Recv Date:	07/27/2000
TSD Site Recv Date:	07/27/2000
Part A Recv Date:	Not reported
Part B Recv Date:	Not reported
Generator EPA ID:	NYD981140023
Trans1 EPA ID:	NJD003812047
Trans2 EPA ID:	NJD003812047
TSDF ID:	CTD021816889
Waste Code:	D001 - NON-LISTED IGNITABLE WASTES
Quantity:	00110
Units:	G - Gallons (liquids only)* (8.3 pounds)
Number of Containers:	002
Container Type:	DM - Metal drums, barrels
Handling Method:	B Incineration, heat recovery, burning.
Specific Gravity:	01.00
Year:	2000

Document ID:	NJA3015429
Manifest Status:	Not reported
Trans1 State ID:	S5811
Trans2 State ID:	Not reported
Generator Ship Date:	04/09/1999
Trans1 Recv Date:	04/09/1999
Trans2 Recv Date:	Not reported
TSD Site Recv Date:	04/09/1999
Part A Recv Date:	Not reported
Part B Recv Date:	Not reported
Generator EPA ID:	NYD981140023
Trans1 EPA ID:	NJ0000027193
Trans2 EPA ID:	Not reported
TSDF ID:	NJD002200046
Waste Code:	D001 - NON-LISTED IGNITABLE WASTES
Quantity:	00165
Units:	G - Gallons (liquids only)* (8.3 pounds)
Number of Containers:	003
Container Type:	DM - Metal drums, barrels
Handling Method:	B Incineration, heat recovery, burning.
Specific Gravity:	01.00
Year:	1999

Document ID:	CTF0562898
Manifest Status:	Not reported
Trans1 State ID:	Not reported

NYCTA - EAST NEW YORK BARN & YARD (Continued) **S109582638**

Trans2 State ID:	MA18859
Generator Ship Date:	10/20/1999
Trans1 Recv Date:	10/26/1999
Trans2 Recv Date:	10/26/1999
TSD Site Recv Date:	10/27/1999
Part A Recv Date:	Not reported
Part B Recv Date:	Not reported
Generator EPA ID:	NYD981140023
Trans1 EPA ID:	NJD003812047
Trans2 EPA ID:	MAD052924495
TSDF ID:	CTD021816889
Waste Code:	D001 - NON-LISTED IGNITABLE WASTES
Quantity:	00055
Units:	G - Gallons (liquids only)* (8.3 pounds)
Number of Containers:	001
Container Type:	DM - Metal drums, barrels
Handling Method:	B Incineration, heat recovery, burning.
Specific Gravity:	01.00
Year:	1999

Document ID:	NJA2786578
Manifest Status:	Not reported
Trans1 State ID:	S5811
Trans2 State ID:	Not reported
Generator Ship Date:	04/02/1998
Trans1 Recv Date:	04/02/1998
Trans2 Recv Date:	Not reported
TSD Site Recv Date:	04/02/1998
Part A Recv Date:	Not reported
Part B Recv Date:	Not reported
Generator EPA ID:	NYD981140023
Trans1 EPA ID:	NJ0000027193
Trans2 EPA ID:	Not reported
TSDF ID:	NJD002200046
Waste Code:	D001 - NON-LISTED IGNITABLE WASTES
Quantity:	00165
Units:	G - Gallons (liquids only)* (8.3 pounds)
Number of Containers:	003
Container Type:	DM - Metal drums, barrels
Handling Method:	B Incineration, heat recovery, burning.
Specific Gravity:	01.00
Waste Code:	D001 - NON-LISTED IGNITABLE WASTES
Quantity:	00220
Units:	G - Gallons (liquids only)* (8.3 pounds)
Number of Containers:	004
Container Type:	DM - Metal drums, barrels
Handling Method:	B Incineration, heat recovery, burning.
Specific Gravity:	01.00
Year:	1998

Document ID:	NJA2760883
Manifest Status:	Completed copy
Trans1 State ID:	NJDEPES58
Trans2 State ID:	Not reported
Generator Ship Date:	08/19/1997

NYCTA - EAST NEW YORK BARN & YARD (Continued) **S109582638**

Trans1 Recv Date:	08/19/1997
Trans2 Recv Date:	/ /
TSD Site Recv Date:	08/19/1997
Part A Recv Date:	/ /
Part B Recv Date:	09/12/1997
Generator EPA ID:	NYD981140023
Trans1 EPA ID:	NJ0000027193
Trans2 EPA ID:	Not reported
TSDF ID:	NJD002200046
Waste Code:	D001 - NON-LISTED IGNITABLE WASTES
Quantity:	00055
Units:	G - Gallons (liquids only)* (8.3 pounds)
Number of Containers:	001
Container Type:	DM - Metal drums, barrels
Handling Method:	B Incineration, heat recovery, burning.
Specific Gravity:	100
Year:	1997

Document ID:	NJA2720766
Manifest Status:	Completed after the designated time period for a TSDF to get a copy to the DEC
Trans1 State ID:	NJDEPES58
Trans2 State ID:	Not reported
Generator Ship Date:	02/13/1997
Trans1 Recv Date:	02/13/1997
Trans2 Recv Date:	/ /
TSD Site Recv Date:	02/13/1997
Part A Recv Date:	03/05/1997
Part B Recv Date:	03/24/1997
Generator EPA ID:	NYD981140023
Trans1 EPA ID:	NJ0000027193
Trans2 EPA ID:	Not reported
TSDF ID:	NJD002200046
Waste Code:	D001 - NON-LISTED IGNITABLE WASTES
Quantity:	00055
Units:	G - Gallons (liquids only)* (8.3 pounds)
Number of Containers:	001
Container Type:	DM - Metal drums, barrels
Handling Method:	B Incineration, heat recovery, burning.
Specific Gravity:	100
Year:	1997

SPILLS:

Facility ID:	0901530
Facility Type:	ER
DER Facility ID:	338601
Site ID:	413525
DEC Region:	2
Spill Date:	5/7/2009
Spill Number/Closed Date:	0901530 / 6/15/2009
Spill Cause:	Other
Spill Class:	Known release with minimal potential for fire or hazard. DEC Response. Willing Responsible Party. Corrective action taken.
SWIS:	2401
Investigator:	hrpatel
Referred To:	Not reported
Reported to Dept:	5/7/2009

NYCTA - EAST NEW YORK BARN & YARD (Continued) **S109582638**

CID:	Not reported
Water Affected:	Not reported
Spill Source:	Commercial/Industrial
Spill Notifier:	Other
Cleanup Ceased:	Not reported
Cleanup Meets Std:	False
Last Inspection:	Not reported
Recommended Penalty:	False
UST Trust:	False
Remediation Phase:	0
Date Entered In Computer:	5/7/2009
Spill Record Last Update:	7/6/2009
Spiller Name:	HAROON ASLAN
Spiller Company:	MTA
Spiller Address:	2 BROADWAY
Spiller City,St,Zip:	MANHATTAN, NY
Spiller Company:	999
Contact Name:	HAROON ASLAN
Contact Phone:	(646) 252-5777
DEC Memo:	5/7/09 - Raphael Ketani. I spoke to Mr. Aslan (646) 252-3607 regarding the potential 4000 gal. diesel spill. He said that the MTA doesn't believe it's a spill, but a metering problem. He said that the inventory is checked every 10 days. For April, the inventory showed a discrepancy of 4000 gals. They have had ongoing issues with the meters and the calculations. One meter always reads less. They will change the meters on lines 1 and 3. They had similar experiences with the meters last year. Mr. Aslan said that he will send DEC an update.06/15/09-Hiralkumar Patel. 11:50 AM:- received call from Haroon Aslam from MTA. he mentioned that they changed meter and found everything working ok. asked him to send inventory record before and after meter changed.12:46 PM:- received email from Mr. Aslam with inventory record for month of Apr and May 2009.based on submitted document, case closed.
Remarks:	CALLER STATES THAT THERE IS AN INVENTORY DISCREPANCY REGARDING 4000 GALLONS OF DIESEL. UNK IF THERE IS A SPILL.

Material:

Site ID:	413525
Operable Unit ID:	1169949
Operable Unit:	01
Material ID:	2161652
Material Code:	0008
Material Name:	Diesel
Case No.:	Not reported
Material FA:	Petroleum
Quantity:	4000
Units:	Gallons
Recovered:	4000
Resource Affected:	Not reported
Oxygenate:	False

Tank Test:

Facility ID:	0708196
Facility Type:	ER
DER Facility ID:	338601

NYCTA - EAST NEW YORK BARN & YARD (Continued) **S109582638**

Site ID:	389045
DEC Region:	2
Spill Date:	10/26/2007
Spill Number/Closed Date:	0708196 / 10/26/2007
Spill Cause:	Unknown
Spill Class:	Known release with minimal potential for fire or hazard. DEC Response. Willing Responsible Party. Corrective action taken.
SWIS:	2401
Investigator:	smsanges
Referred To:	Not reported
Reported to Dept:	10/26/2007
CID:	444
Water Affected:	Not reported
Spill Source:	Railroad Car
Spill Notifier:	Other
Cleanup Ceased:	Not reported
Cleanup Meets Std:	False
Last Inspection:	Not reported
Recommended Penalty:	False
UST Trust:	False
Remediation Phase:	0
Date Entered In Computer:	10/26/2007
Spill Record Last Update:	10/26/2007
Spiller Name:	CLAIRE SANNON
Spiller Company:	EAST NY YARD
Spiller Address:	1700 BUSHWICK AVE
Spiller City,St,Zip:	BROOKLYN, NY
Spiller Company:	001
Contact Name:	CLAIRE SANNON
Contact Phone:	(646) 252-5777
DEC Memo:	20 to 30 gal. fuel line on a work train sprayed over track 11&12 onto gravel.Track crew says they absorbed what they could and the rest is "gone" in the gravel.
Remarks:	still investigating

Material:

Site ID:	389045
Operable Unit ID:	1146196
Operable Unit:	01
Material ID:	2136561
Material Code:	0008
Material Name:	Diesel
Case No.:	Not reported
Material FA:	Petroleum
Quantity:	0
Units:	Gallons
Recovered:	No
Resource Affected:	Not reported
Oxygenate:	False

Tank Test:

204 **NYCT-EAST NEW YORK YARD**
1700 BUSHWICK AVE.
BROOKLYN, NY 11207

RCRA-LQG **1000393172**
ICIS **NYD981140023**
RI MANIFEST
NJ MANIFEST
US AIRS

RCRA-LQG:

Date form received by agency:	02/13/2008
Facility name:	NYCT-EAST NEW YORK YARD
Facility address:	1700 BUSHWICK AVENUE BROOKLYN, NY 11207
EPA ID:	NYD981140023
Mailing address:	BROADWAY 27TH FLOOR BOWLING GREEN, NY 10004
Contact:	JENNIFER WUOTINEN
Contact address:	Not reported Not reported
Contact country:	Not reported
Contact telephone:	(646) 252-5777
Contact email:	Jennifer.Wuotinen@nyct.com
EPA Region:	02
Land type:	State
Classification:	Large Quantity Generator
Description:	Handler: generates 1,000 kg or more of hazardous waste during any calendar month; or generates more than 1 kg of acutely hazardous waste during any calendar month; or generates more than 100 kg of any residue or contaminated soil, waste or other debris resulting from the cleanup of a spill, into or on any land or water, of acutely hazardous waste during any calendar month; or generates 1 kg or less of acutely hazardous waste during any calendar month, and accumulates more than 1 kg of acutely hazardous waste at any time; or generates 100 kg or less of any residue or contaminated soil, waste or other debris resulting from the cleanup of a spill, into or on any land or water, of acutely hazardous waste during any calendar month, and accumulates more than 100 kg of that material at any time

Owner/Operator Summary:

Owner/operator name:	NEW YORK CITY TRANSIT
Owner/operator address:	BROADWAY 27TH FLOOR BOWLING GREEN, NY 10004
Owner/operator country:	US
Owner/operator telephone:	Not reported
Legal status:	State
Owner/Operator Type:	Owner
Owner/Op start date:	06/01/1953
Owner/Op end date:	Not reported

Owner/operator name:	NEW YORK CITY TRANSIT
Owner/operator address:	Not reported Not reported
Owner/operator country:	US
Owner/operator telephone:	Not reported
Legal status:	State
Owner/Operator Type:	Operator
Owner/Op start date:	06/01/1953
Owner/Op end date:	Not reported

Handler Activities Summary:

NYCT-EAST NEW YORK YARD (Continued) **1000393172**

U.S. importer of hazardous waste:	No
Mixed waste (haz. and radioactive):	No
Recycler of hazardous waste:	No
Transporter of hazardous waste:	No
Treater, storer or disposer of HW:	No
Underground injection activity:	No
On-site burner exemption:	No
Furnace exemption:	No
Used oil fuel burner:	No
Used oil processor:	No
User oil refiner:	No
Used oil fuel marketer to burner:	No
Used oil Specification marketer:	No
Used oil transfer facility:	No
Used oil transporter:	No

Historical Generators:

Date form received by agency: 01/01/2007
Site name: NYCTA - EAST NEW YORK BARN & YARD
Classification: Conditionally Exempt Small Quantity Generator

Date form received by agency: 01/01/2006
Site name: NYCTA - EAST NEW YORK BARN & YARD
Classification: Conditionally Exempt Small Quantity Generator

Date form received by agency: 07/14/1999
Site name: NYCTA - EAST NEW YORK BARN & YARD
Classification: Small Quantity Generator

Date form received by agency: 03/16/1992
Site name: NYCTA
Classification: Large Quantity Generator

Date form received by agency: 11/05/1985
Site name: NYCTA - EAST NEW YORK BARN & YARD
Classification: Large Quantity Generator

Hazardous Waste Summary:

Waste code: D001
Waste name: IGNITABLE HAZARDOUS WASTES ARE THOSE WASTES WHICH HAVE A FLASHPOINT OF LESS THAN 140 DEGREES FAHRENHEIT AS DETERMINED BY A PENSKY-MARTENS CLOSED CUP FLASH POINT TESTER. ANOTHER METHOD OF DETERMINING THE FLASH POINT OF A WASTE IS TO REVIEW THE MATERIAL SAFETY DATA SHEET, WHICH CAN BE OBTAINED FROM THE MANUFACTURER OR DISTRIBUTOR OF THE MATERIAL. LACQUER THINNER IS AN EXAMPLE OF A COMMONLY USED SOLVENT WHICH WOULD BE CONSIDERED AS IGNITABLE HAZARDOUS WASTE.

Waste code: D001
Waste name: IGNITABLE HAZARDOUS WASTES ARE THOSE WASTES WHICH HAVE A FLASHPOINT OF LESS THAN 140 DEGREES FAHRENHEIT AS DETERMINED BY A PENSKY-MARTENS CLOSED CUP FLASH POINT TESTER. ANOTHER METHOD OF DETERMINING THE FLASH POINT OF A WASTE IS TO REVIEW THE MATERIAL SAFETY DATA SHEET, WHICH CAN BE OBTAINED FROM THE MANUFACTURER OR DISTRIBUTOR OF THE MATERIAL. LACQUER THINNER IS AN EXAMPLE OF A COMMONLY USED SOLVENT WHICH WOULD BE CONSIDERED AS IGNITABLE HAZARDOUS WASTE.

NYCT-EAST NEW YORK YARD (Continued) **1000393172**

Waste code: D010
Waste name: SELENIUM

Facility Has Received Notices of Violations:
Regulation violated: Not reported
Area of violation: Universal Waste - Small Quantity Handlers
Date violation determined: 09/05/2012
Date achieved compliance: 09/07/2012
Violation lead agency: EPA
Enforcement action: VERBAL INFORMAL
Enforcement action date: 09/05/2012
Enf. disposition status: Action Satisfied (Case Closed)
Enf. disp. status date: 09/07/2012
Enforcement lead agency: EPA
Proposed penalty amount: Not reported
Final penalty amount: Not reported
Paid penalty amount: Not reported

Evaluation Action Summary:
Evaluation date: 09/05/2012
Evaluation: COMPLIANCE EVALUATION INSPECTION ON-SITE
Area of violation: Universal Waste - Small Quantity Handlers
Date achieved compliance: 09/07/2012
Evaluation lead agency: EPA

ICIS:
Enforcement Action ID: 02-2008-0852
FRS ID: 110001609778
Program ID: FRS 110001609778
Action Name: EAST NEW YORK DEPOT CENTRAL MAINTENANCE FACILITY MTA
Full Address: 1700 BUSHWICK AVE. BROOKLYN NY 11207
State: New York
Facility Name: EAST NEW YORK CENTRAL MAINTENANCE FACILITY (MTA-NYCT)
Facility Address: 1700 BUSHWICK AVE.
BROOKLYN, NY 11207
Enforcement Action Type: RCRA 3008A AO For Comp And/Or Penalty
Facility County: KINGS
EPA Region #: 2

Enforcement Action ID: 02-2008-0852
FRS ID: 110001609778
Program ID: BR NYD981140023
Action Name: EAST NEW YORK DEPOT CENTRAL MAINTENANCE FACILITY MTA
Full Address: 1700 BUSHWICK AVE. BROOKLYN NY 11207
State: New York
Facility Name: NYCT-EAST NEW YORK YARD
Facility Address: 1700 BUSHWICK AVE.
BROOKLYN, NY 11207
Enforcement Action Type: RCRA 3008A AO For Comp And/Or Penalty
Facility County: KINGS
EPA Region #: 2

Enforcement Action ID: 02-2008-0852
FRS ID: 110001609778
Program ID: RCRAINFO NYD981140023
Action Name: EAST NEW YORK DEPOT CENTRAL MAINTENANCE FACILITY MTA
Full Address: 1700 BUSHWICK AVE. BROOKLYN NY 11207

NYCT-EAST NEW YORK YARD (Continued) **1000393172**

State: New York
Facility Name: NYCTA - EAST NEW YORK BARN & YARD
Facility Address: 1700 BUSHWICK AVE.
BROOKLYN, NY 11207
Enforcement Action Type: RCRA 3008A AO For Comp And/Or Penalty
Facility County: KINGS
EPA Region #: 2

Enforcement Action ID: 02-2008-0852
FRS ID: 110001609778
Program ID: AIRS/AFS 3604701049
Action Name: EAST NEW YORK DEPOT CENTRAL MAINTENANCE FACILITY MTA
Full Address: 1700 BUSHWICK AVE. BROOKLYN NY 11207
State: New York
Facility Name: NYC MTA EAST NY MAINTENANCE SHOP
Facility Address: 1700 BUSHWICK AVE.
BROOKLYN, NY 11207
Enforcement Action Type: RCRA 3008A AO For Comp And/Or Penalty
Facility County: KINGS
EPA Region #: 2

Program ID: AIRS/AFS 3604701049
Facility Name: EAST NEW YORK CENTRAL MAINTENANCE FACILITY (MTA-NYCT)
Address: 1700 BUSHWICK AVE.
Tribal Indicator: N
Fed Facility: No
NAIC Code: Not reported
SIC Code: 4111

Program ID: BR NYD981140023
Facility Name: EAST NEW YORK CENTRAL MAINTENANCE FACILITY (MTA-NYCT)
Address: 1700 BUSHWICK AVE.
Tribal Indicator: N
Fed Facility: No
NAIC Code: Not reported
SIC Code: 4111

Program ID: FRS 110001609778
Facility Name: EAST NEW YORK CENTRAL MAINTENANCE FACILITY (MTA-NYCT)
Address: 1700 BUSHWICK AVE.
Tribal Indicator: N
Fed Facility: No
NAIC Code: Not reported
SIC Code: 4111

Program ID: RCRAINFO NYD981140023
Facility Name: EAST NEW YORK CENTRAL MAINTENANCE FACILITY (MTA-NYCT)
Address: 1700 BUSHWICK AVE.
Tribal Indicator: N
Fed Facility: No
NAIC Code: Not reported
SIC Code: 4111

RI MANIFEST:
EPA Id: NYD981140023
GEN Cert Date: 2/27/2008

NYCT-EAST NEW YORK YARD (Continued) **1000393172**

TSDF Id:	RID084802842
TSDF Name:	SAFETY-KLEEN SYSTEMS, INC.
TSDF Date:	3/3/2008
Transporter 2 Id:	Not reported
Transporter 2 Name:	Not reported
Transporter Receipt Date:	2/27/2008
Number Of Containers:	6
Container Type:	DM
Waste Code1:	R003
Waste Code2:	Not reported
Waste Code3:	Not reported
Fee Exempt Code:	Not reported
Comment:	Not reported

Details:

EPA ID:	NYD981140023
Manifest Docket Number:	000083882UIS
Waste Description:	PETROLEUM DISTILLATES NOS
Quantity:	350
WT/Vol Units:	G
Item Number:	1
Transporter Name:	SAFETY-KLEEN SYSTEMS, INC.
Transporter EPA ID:	TXR000050930
GEN Cert Date:	2/27/2008
Transporter Receipt Date:	2/27/2008
Transporter 2 Receipt Date:	Not reported
TSDF Receipt Date:	3/3/2008
Transporter 2 ID:	Not reported

NJ MANIFEST:

EPA Id:	NYD981140023
Mail Address:	Not reported
Mail City/State/Zip:	Not reported
Facility Phone:	Not reported
Emergency Phone:	Not reported
Contact:	Not reported
Comments:	Not reported
SIC Code:	Not reported
County:	00
Municipal:	00
Previous EPA Id:	Not reported
Gen Flag:	X
Trans Flag:	Not reported
TSDF Flag:	Not reported
Name Change:	Not reported
Date Change:	Not reported

Manifest:

Manifest Number:	002316600SKS
EPA ID:	NYD981140023
Date Shipped:	04/15/2010
TSDF EPA ID:	NJD002182897
Transporter EPA ID:	TXR000050930
Transporter 2 EPA ID:	Not reported
Transporter 3 EPA ID:	Not reported
Transporter 4 EPA ID:	Not reported
Transporter 5 EPA ID:	Not reported

NYCT-EAST NEW YORK YARD (Continued) **1000393172**

Transporter 6 EPA ID:	Not reported
Transporter 7 EPA ID:	Not reported
Transporter 8 EPA ID:	Not reported
Transporter 10 EPA ID:	Not reported
Date Trans1 Transported Waste:	04/15/2010
Date Trans2 Transported Waste:	Not reported
Date Trans3 Transported Waste:	Not reported
Date Trans4 Transported Waste:	Not reported
Date Trans5 Transported Waste:	Not reported
Date Trans6 Transported Waste:	Not reported
Date Trans7 Transported Waste:	Not reported
Date Trans8 Transported Waste:	Not reported
Date Trans9 Transported Waste:	Not reported
Date Trans10 Transported Waste:	Not reported
Date TSDF Received Waste:	04/19/2010
TSDF EPA Facility Name:	Not reported
QTY Units:	Not reported
Transporter SEQ ID:	Not reported
Transporter-1 Date:	Not reported
Waste SEQ ID:	Not reported
Waste Type Code 2:	Not reported
Waste Type Code 3:	Not reported
Waste Type Code 4:	Not reported
Waste Type Code 5:	Not reported
Waste Type Code 6:	Not reported
Date Accepted:	Not reported
Manifest Discrepancy Type:	Not reported
Data Entry Number:	Not reported
Was Load Rejected:	No
Reason Load Was Rejected:	Not reported

Waste:

Manifest Year:	2010 New Jersey Manifest Data
Waste Code:	D039
Hand Code:	H020
Quantity:	100 G

Manifest Number:	001031163JJK
EPA ID:	NYD981140023
Date Shipped:	05/23/2008
TSDF EPA ID:	NJD002200046
Transporter EPA ID:	NJ0000027193
Transporter 2 EPA ID:	Not reported
Transporter 3 EPA ID:	Not reported
Transporter 4 EPA ID:	Not reported
Transporter 5 EPA ID:	Not reported
Transporter 6 EPA ID:	Not reported
Transporter 7 EPA ID:	Not reported
Transporter 8 EPA ID:	Not reported
Transporter 10 EPA ID:	Not reported
Date Trans1 Transported Waste:	05/23/2008
Date Trans2 Transported Waste:	Not reported
Date Trans3 Transported Waste:	Not reported
Date Trans4 Transported Waste:	Not reported
Date Trans5 Transported Waste:	Not reported
Date Trans6 Transported Waste:	Not reported
Date Trans7 Transported Waste:	Not reported

NYCT-EAST NEW YORK YARD (Continued) **1000393172**

Date Trans8 Transported Waste:	Not reported
Date Trans9 Transported Waste:	Not reported
Date Trans10 Transported Waste:	Not reported
Date TSDF Received Waste:	05/23/2008
TSDF EPA Facility Name:	Not reported
QTY Units:	Not reported
Transporter SEQ ID:	Not reported
Transporter-1 Date:	Not reported
Waste SEQ ID:	Not reported
Waste Type Code 2:	Not reported
Waste Type Code 3:	Not reported
Waste Type Code 4:	Not reported
Waste Type Code 5:	Not reported
Waste Type Code 6:	Not reported
Date Accepted:	Not reported
Manifest Discrepancy Type:	Not reported
Data Entry Number:	Not reported
Was Load Rejected:	No
Reason Load Was Rejected:	Not reported

Waste:

Manifest Year:	2008 New Jersey Manifest Data
Waste Code:	D001
Hand Code:	H061
Quantity:	1500 G

Manifest Year:	2008 New Jersey Manifest Data
Waste Code:	D001
Hand Code:	H141
Quantity:	55 G

Manifest Number:	NJA5241540
EPA ID:	NYD981140023
Date Shipped:	12/08/2005
TSDF EPA ID:	NJD002200046
Transporter EPA ID:	NJ0000027193
Transporter 2 EPA ID:	Not reported
Transporter 3 EPA ID:	Not reported
Transporter 4 EPA ID:	Not reported
Transporter 5 EPA ID:	Not reported
Transporter 6 EPA ID:	Not reported
Transporter 7 EPA ID:	Not reported
Transporter 8 EPA ID:	Not reported
Transporter 10 EPA ID:	Not reported
Date Trans1 Transported Waste:	12/08/2005
Date Trans2 Transported Waste:	Not reported
Date Trans3 Transported Waste:	Not reported
Date Trans4 Transported Waste:	Not reported
Date Trans5 Transported Waste:	Not reported
Date Trans6 Transported Waste:	Not reported
Date Trans7 Transported Waste:	Not reported
Date Trans8 Transported Waste:	Not reported
Date Trans9 Transported Waste:	Not reported
Date Trans10 Transported Waste:	Not reported
Date TSDF Received Waste:	12/08/2005
TSDF EPA Facility Name:	Not reported
QTY Units:	Not reported

NYCT-EAST NEW YORK YARD (Continued) **1000393172**

Transporter SEQ ID:	Not reported
Transporter-1 Date:	Not reported
Waste SEQ ID:	Not reported
Waste Type Code 2:	Not reported
Waste Type Code 3:	Not reported
Waste Type Code 4:	Not reported
Waste Type Code 5:	Not reported
Waste Type Code 6:	Not reported
Date Accepted:	Not reported
Manifest Discrepancy Type:	Not reported
Data Entry Number:	01240621
Was Load Rejected:	No
Reason Load Was Rejected:	Not reported

Manifest Number:	001026833JJK
EPA ID:	NYD981140023
Date Shipped:	12/21/2007
TSDF EPA ID:	NJD002200046
Transporter EPA ID:	NJ0000027193
Transporter 2 EPA ID:	Not reported
Transporter 3 EPA ID:	Not reported
Transporter 4 EPA ID:	Not reported
Transporter 5 EPA ID:	Not reported
Transporter 6 EPA ID:	Not reported
Transporter 7 EPA ID:	Not reported
Transporter 8 EPA ID:	Not reported
Transporter 10 EPA ID:	Not reported
Date Trans1 Transported Waste:	12/21/2007
Date Trans2 Transported Waste:	Not reported
Date Trans3 Transported Waste:	Not reported
Date Trans4 Transported Waste:	Not reported
Date Trans5 Transported Waste:	Not reported
Date Trans6 Transported Waste:	Not reported
Date Trans7 Transported Waste:	Not reported
Date Trans8 Transported Waste:	Not reported
Date Trans9 Transported Waste:	Not reported
Date Trans10 Transported Waste:	Not reported
Date TSDF Received Waste:	12/21/2007
TSDF EPA Facility Name:	Not reported
QTY Units:	Not reported
Transporter SEQ ID:	Not reported
Transporter-1 Date:	Not reported
Waste SEQ ID:	Not reported
Waste Type Code 2:	Not reported
Waste Type Code 3:	Not reported
Waste Type Code 4:	Not reported
Waste Type Code 5:	Not reported
Waste Type Code 6:	Not reported
Date Accepted:	Not reported
Manifest Discrepancy Type:	Not reported
Data Entry Number:	Not reported
Was Load Rejected:	No
Reason Load Was Rejected:	Not reported

Manifest Number:	NJA5077066
EPA ID:	NYD981140023
Date Shipped:	05/12/2004

NYCT-EAST NEW YORK YARD (Continued) **1000393172**

TSDF EPA ID:	NJD002200046
Transporter EPA ID:	NJ0000027193
Transporter 2 EPA ID:	Not reported
Transporter 3 EPA ID:	Not reported
Transporter 4 EPA ID:	Not reported
Transporter 5 EPA ID:	Not reported
Transporter 6 EPA ID:	Not reported
Transporter 7 EPA ID:	Not reported
Transporter 8 EPA ID:	Not reported
Transporter 10 EPA ID:	Not reported
Date Trans1 Transported Waste:	05/12/2004
Date Trans2 Transported Waste:	Not reported
Date Trans3 Transported Waste:	Not reported
Date Trans4 Transported Waste:	Not reported
Date Trans5 Transported Waste:	Not reported
Date Trans6 Transported Waste:	Not reported
Date Trans7 Transported Waste:	Not reported
Date Trans8 Transported Waste:	Not reported
Date Trans9 Transported Waste:	Not reported
Date Trans10 Transported Waste:	Not reported
Date TSDF Received Waste:	05/12/2004
TSDF EPA Facility Name:	Not reported
QTY Units:	Not reported
Transporter SEQ ID:	Not reported
Transporter-1 Date:	Not reported
Waste SEQ ID:	Not reported
Waste Type Code 2:	Not reported
Waste Type Code 3:	Not reported
Waste Type Code 4:	Not reported
Waste Type Code 5:	Not reported
Waste Type Code 6:	Not reported
Date Accepted:	Not reported
Manifest Discrepancy Type:	Not reported
Data Entry Number:	05270421
Was Load Rejected:	No
Reason Load Was Rejected:	Not reported

AIRS (AFS):

Airs Minor Details:

EPA plant ID:	110001609778
Plant name:	NYC MTA EAST NY MAINT SHOP
Plant address:	1700 BUSHWICK AVE BROOKLYN, NY 11207
County:	KINGS
Region code:	02
Dunn & Bradst #:	Not reported
Air quality cntrl region:	043
Sic code:	4111
Sic code desc:	Not reported
North Am. industrial classf:	485119
NAIC code description:	Other Urban Transit Systems
Default compliance status:	IN COMPLIANCE WITH PROCEDURAL REQUIREMENTS
Default classification:	POTENTIAL UNCONTROLLED EMISSIONS < 100 TONS/YEAR

NYCT-EAST NEW YORK YARD (Continued) **1000393172**

Govt facility: SOURCE OWNED OR OPERATED BY THE DISTRICT
Current HPV: Not reported

Compliance and Enforcement Major Issues:
Air program: SIP SOURCE
National action type: Not reported
Date achieved: 00000
Penalty amount: Not reported

Air program: Not reported
National action type: Not reported
Date achieved: Not reported
Penalty amount: Not reported

Historical Compliance Minor Sources:
State compliance status: IN COMPLIANCE WITH PROCEDURAL REQUIREMENTS
Hist compliance date: 1402
Air prog code hist file: CFC TRACKING

State compliance status: IN COMPLIANCE WITH PROCEDURAL REQUIREMENTS
Hist compliance date: 1401
Air prog code hist file: CFC TRACKING

State compliance status: IN COMPLIANCE WITH PROCEDURAL REQUIREMENTS
Hist compliance date: 1303
Air prog code hist file: CFC TRACKING

State compliance status: IN COMPLIANCE WITH PROCEDURAL REQUIREMENTS
Hist compliance date: 1301
Air prog code hist file: CFC TRACKING

State compliance status: IN COMPLIANCE WITH PROCEDURAL REQUIREMENTS
Hist compliance date: 1204
Air prog code hist file: CFC TRACKING

State compliance status: IN COMPLIANCE WITH PROCEDURAL REQUIREMENTS
Hist compliance date: 1202
Air prog code hist file: CFC TRACKING

State compliance status: IN COMPLIANCE WITH PROCEDURAL REQUIREMENTS
Hist compliance date: 1104
Air prog code hist file: CFC TRACKING

State compliance status: IN COMPLIANCE WITH PROCEDURAL REQUIREMENTS
Hist compliance date: 1403
Air prog code hist file: NSPS

State compliance status: IN COMPLIANCE WITH PROCEDURAL REQUIREMENTS
Hist compliance date: 1401
Air prog code hist file: NSPS

State compliance status: IN COMPLIANCE WITH PROCEDURAL REQUIREMENTS
Hist compliance date: 1303
Air prog code hist file: NSPS

NYCT-EAST NEW YORK YARD (Continued) **1000393172**

State compliance status: IN COMPLIANCE WITH PROCEDURAL REQUIREMENTS
Hist compliance date: 1302
Air prog code hist file: NSPS

State compliance status: IN COMPLIANCE WITH PROCEDURAL REQUIREMENTS
Hist compliance date: 1204
Air prog code hist file: NSPS

State compliance status: IN COMPLIANCE WITH PROCEDURAL REQUIREMENTS
Hist compliance date: 1202
Air prog code hist file: NSPS

State compliance status: IN COMPLIANCE WITH PROCEDURAL REQUIREMENTS
Hist compliance date: 1201
Air prog code hist file: NSPS

State compliance status: IN COMPLIANCE WITH PROCEDURAL REQUIREMENTS
Hist compliance date: 1403
Air prog code hist file: CFC TRACKING

State compliance status: IN COMPLIANCE WITH PROCEDURAL REQUIREMENTS
Hist compliance date: 1304
Air prog code hist file: CFC TRACKING

State compliance status: IN COMPLIANCE WITH PROCEDURAL REQUIREMENTS
Hist compliance date: 1302
Air prog code hist file: CFC TRACKING

State compliance status: IN COMPLIANCE WITH PROCEDURAL REQUIREMENTS
Hist compliance date: 1203
Air prog code hist file: CFC TRACKING

State compliance status: IN COMPLIANCE WITH PROCEDURAL REQUIREMENTS
Hist compliance date: 1201
Air prog code hist file: CFC TRACKING

State compliance status: IN COMPLIANCE WITH PROCEDURAL REQUIREMENTS
Hist compliance date: 1402
Air prog code hist file: NSPS

State compliance status: IN COMPLIANCE WITH PROCEDURAL REQUIREMENTS
Hist compliance date: 1304
Air prog code hist file: NSPS

State compliance status: IN COMPLIANCE WITH PROCEDURAL REQUIREMENTS
Hist compliance date: 1301
Air prog code hist file: NSPS

State compliance status: IN COMPLIANCE WITH PROCEDURAL REQUIREMENTS
Hist compliance date: 1203
Air prog code hist file: NSPS

State compliance status: IN COMPLIANCE WITH PROCEDURAL REQUIREMENTS
Hist compliance date: 1104
Air prog code hist file: NSPS

NYCT-EAST NEW YORK YARD (Continued) **1000393172**

Compliance & Violation Data by Minor Sources:
- Air program code: CFC TRACKING
- Plant air program pollutant: CHLOROFLUOROCARBONS
- Default pollutant classification: POTENTIAL UNCONTROLLED EMISSIONS < 100 TONS/YEAR
- Def. poll. compliance status: IN COMPLIANCE WITH PROCEDURAL REQUIREMENTS
- Def. attainment/non attnmnt: Not reported
- Repeat violator date: Not reported
- Turnover compliance: Not reported

- Air program code: NSPS
- Plant air program pollutant: SULFUR DIOXIDE
- Default pollutant classification: POTENTIAL UNCONTROLLED EMISSIONS < 100 TONS/YEAR
- Def. poll. compliance status: IN COMPLIANCE WITH PROCEDURAL REQUIREMENTS
- Def. attainment/non attnmnt: NON-ATTAINMENT FOR PRIMARY SO STANDARDS 2
- Repeat violator date: Not reported
- Turnover compliance: Not reported

---

205 **NYCT-40 CONWAY STREET** **RCRA-LQG** **1001119495**
40 CONWAY STREET **FINDS** **NYR000027821**
BROOKLYN, NY 11207 **NJ MANIFEST**
NY MANIFEST

RCRA-LQG:
- Date form received by agency: 02/19/2008
- Facility name: NYCT-40 CONWAY STREET
- Facility address: 40 CONWAY STREET
  BROOKLYN, NY 11207
- EPA ID: NYR000027821
- Mailing address: BROADWAY 27TH FLOOR
  BOWLING GREEN, NY 10004
- Contact: JENNIFER WUOTINEN
- Contact address: Not reported
  Not reported
- Contact country: Not reported
- Contact telephone: (646) 252-5777
- Contact email: Jennifer.Wuotinen@nyct.com
- EPA Region: 02
- Land type: State
- Classification: Large Quantity Generator
- Description: Handler: generates 1,000 kg or more of hazardous waste during any calendar month; or generates more than 1 kg of acutely hazardous waste during any calendar month; or generates more than 100 kg of any residue or contaminated soil, waste or other debris resulting from the cleanup of a spill, into or on any land or water, of acutely hazardous waste during any calendar month; or generates 1 kg or less of acutely hazardous waste during any calendar month, and accumulates more than 1 kg of acutely hazardous waste at any time; or generates 100 kg or less of any residue or contaminated soil, waste or other debris resulting from the cleanup of a spill, into or on any land or water, of acutely hazardous waste during any calendar month, and accumulates more than 100 kg of that material at any time

Owner/Operator Summary:
- Owner/operator name: NEW YORK CITY TRANSIT
- Owner/operator address: BROADWAY 27TH FLOOR
  BOWLING GREEN, NY 10004
- Owner/operator country: US

NYCT-40 CONWAY STREET (Continued) **1001119495**

Owner/operator telephone: Not reported
Legal status: State
Owner/Operator Type: Owner
Owner/Op start date: 06/01/1953
Owner/Op end date: Not reported

Owner/operator name: NEW YORK CITY TRANSIT
Owner/operator address: Not reported
Not reported
Owner/operator country: US
Owner/operator telephone: Not reported
Legal status: State
Owner/Operator Type: Operator
Owner/Op start date: 06/01/1953
Owner/Op end date: Not reported

Owner/operator name: NO NAME FOUND
Owner/operator address: Not reported
Not reported
Owner/operator country: US
Owner/operator telephone: Not reported
Legal status: State
Owner/Operator Type: Operator
Owner/Op start date: 06/01/1953
Owner/Op end date: Not reported

Owner/operator name: MTA NEW YORK CITY TRANSIT
Owner/operator address: 370 JAY ST - ROOM 809
BROOKLYN, NY 11201
Owner/operator country: US
Owner/operator telephone: (718) 243-4581
Legal status: Other
Owner/Operator Type: Owner
Owner/Op start date: Not reported
Owner/Op end date: Not reported

Handler Activities Summary:
U.S. importer of hazardous waste: No
Mixed waste (haz. and radioactive): No
Recycler of hazardous waste: No
Transporter of hazardous waste: No
Treater, storer or disposer of HW: No
Underground injection activity: No
On-site burner exemption: No
Furnace exemption: No
Used oil fuel burner: No
Used oil processor: No
User oil refiner: No
Used oil fuel marketer to burner: No
Used oil Specification marketer: No
Used oil transfer facility: No
Used oil transporter: No

Historical Generators:
Date form received by agency: 01/01/2007
Site name: NYCT - 40 CONWAY STREET

NYCT-40 CONWAY STREET (Continued) **1001119495**

Classification: Small Quantity Generator

Date form received by agency: 01/01/2006
Site name: NYCT - 40 CONWAY STREET
Classification: Small Quantity Generator

Date form received by agency: 02/11/2004
Site name: NYCT - 40 CONWAY STREET
Classification: Large Quantity Generator

Date form received by agency: 07/21/1999
Site name: MTA NYCT - 40 CONWAY
Classification: Large Quantity Generator

Date form received by agency: 02/04/1998
Site name: NYCTA-40 CONWAY STREET
Classification: Large Quantity Generator

Date form received by agency: 08/06/1996
Site name: MTA NYCT - 40 CONWAY
Classification: Small Quantity Generator

Hazardous Waste Summary:
Waste code: D001
Waste name: IGNITABLE HAZARDOUS WASTES ARE THOSE WASTES WHICH HAVE A FLASHPOINT OF LESS THAN 140 DEGREES FAHRENHEIT AS DETERMINED BY A PENSKY-MARTENS CLOSED CUP FLASH POINT TESTER. ANOTHER METHOD OF DETERMINING THE FLASH POINT OF A WASTE IS TO REVIEW THE MATERIAL SAFETY DATA SHEET, WHICH CAN BE OBTAINED FROM THE MANUFACTURER OR DISTRIBUTOR OF THE MATERIAL. LACQUER THINNER IS AN EXAMPLE OF A COMMONLY USED SOLVENT WHICH WOULD BE CONSIDERED AS IGNITABLE HAZARDOUS WASTE.

Waste code: D001
Waste name: IGNITABLE HAZARDOUS WASTES ARE THOSE WASTES WHICH HAVE A FLASHPOINT OF LESS THAN 140 DEGREES FAHRENHEIT AS DETERMINED BY A PENSKY-MARTENS CLOSED CUP FLASH POINT TESTER. ANOTHER METHOD OF DETERMINING THE FLASH POINT OF A WASTE IS TO REVIEW THE MATERIAL SAFETY DATA SHEET, WHICH CAN BE OBTAINED FROM THE MANUFACTURER OR DISTRIBUTOR OF THE MATERIAL. LACQUER THINNER IS AN EXAMPLE OF A COMMONLY USED SOLVENT WHICH WOULD BE CONSIDERED AS IGNITABLE HAZARDOUS WASTE.

Waste code: D002
Waste name: A WASTE WHICH HAS A PH OF LESS THAN 2 OR GREATER THAN 12.5 IS CONSIDERED TO BE A CORROSIVE HAZARDOUS WASTE. SODIUM HYDROXIDE, A CAUSTIC SOLUTION WITH A HIGH PH, IS OFTEN USED BY INDUSTRIES TO CLEAN OR DEGREASE PARTS. HYDROCHLORIC ACID, A SOLUTION WITH A LOW PH, IS USED BY MANY INDUSTRIES TO CLEAN METAL PARTS PRIOR TO PAINTING. WHEN THESE CAUSTIC OR ACID SOLUTIONS BECOME CONTAMINATED AND MUST BE DISPOSED, THE WASTE WOULD BE A CORROSIVE HAZARDOUS WASTE.

Waste code: D008
Waste name: LEAD

Waste code: D035
Waste name: METHYL ETHYL KETONE

Waste code: F003

NYCT-40 CONWAY STREET (Continued) **1001119495**

Waste name: THE FOLLOWING SPENT NON-HALOGENATED SOLVENTS: XYLENE, ACETONE, ETHYL ACETATE, ETHYL BENZENE, ETHYL ETHER, METHYL ISOBUTYL KETONE, N-BUTYL ALCOHOL, CYCLOHEXANONE, AND METHANOL; ALL SPENT SOLVENT MIXTURES/BLENDS CONTAINING, BEFORE USE, ONLY THE ABOVE SPENT NON-HALOGENATED SOLVENTS; AND ALL SPENT SOLVENT MIXTURES/BLENDS CONTAINING, BEFORE USE, ONE OR MORE OF THE ABOVE NON-HALOGENATED SOLVENTS, AND, A TOTAL OF TEN PERCENT OR MORE (BY VOLUME) OF ONE OR MORE OF THOSE SOLVENTS LISTED IN F001, F002, F004, AND F005, AND STILL BOTTOMS FROM THE RECOVERY OF THESE SPENT SOLVENTS AND SPENT SOLVENT MIXTURES.

Waste code: D001
Waste name: IGNITABLE HAZARDOUS WASTES ARE THOSE WASTES WHICH HAVE A FLASHPOINT OF LESS THAN 140 DEGREES FAHRENHEIT AS DETERMINED BY A PENSKY-MARTENS CLOSED CUP FLASH POINT TESTER. ANOTHER METHOD OF DETERMINING THE FLASH POINT OF A WASTE IS TO REVIEW THE MATERIAL SAFETY DATA SHEET, WHICH CAN BE OBTAINED FROM THE MANUFACTURER OR DISTRIBUTOR OF THE MATERIAL. LACQUER THINNER IS AN EXAMPLE OF A COMMONLY USED SOLVENT WHICH WOULD BE CONSIDERED AS IGNITABLE HAZARDOUS WASTE.

Waste code: D008
Waste name: LEAD

Waste code: D035
Waste name: METHYL ETHYL KETONE

Waste code: F003
Waste name: THE FOLLOWING SPENT NON-HALOGENATED SOLVENTS: XYLENE, ACETONE, ETHYL ACETATE, ETHYL BENZENE, ETHYL ETHER, METHYL ISOBUTYL KETONE, N-BUTYL ALCOHOL, CYCLOHEXANONE, AND METHANOL; ALL SPENT SOLVENT MIXTURES/BLENDS CONTAINING, BEFORE USE, ONLY THE ABOVE SPENT NON-HALOGENATED SOLVENTS; AND ALL SPENT SOLVENT MIXTURES/BLENDS CONTAINING, BEFORE USE, ONE OR MORE OF THE ABOVE NON-HALOGENATED SOLVENTS, AND, A TOTAL OF TEN PERCENT OR MORE (BY VOLUME) OF ONE OR MORE OF THOSE SOLVENTS LISTED IN F001, F002, F004, AND F005, AND STILL BOTTOMS FROM THE RECOVERY OF THESE SPENT SOLVENTS AND SPENT SOLVENT MIXTURES.

Waste code: F005
Waste name: THE FOLLOWING SPENT NON-HALOGENATED SOLVENTS: TOLUENE, METHYL ETHYL KETONE, CARBON DISULFIDE, ISOBUTANOL, PYRIDINE, BENZENE, 2-ETHOXYETHANOL, AND 2-NITROPROPANE; ALL SPENT SOLVENT MIXTURES/BLENDS CONTAINING, BEFORE USE, A TOTAL OF TEN PERCENT OR MORE (BY VOLUME) OF ONE OR MORE OF THE ABOVE NON-HALOGENATED SOLVENTS OR THOSE SOLVENTS LISTED IN F001, F002, OR F004; AND STILL BOTTOMS FROM THE RECOVERY OF THESE SPENT SOLVENTS AND SPENT SOLVENT MIXTURES.

Facility Has Received Notices of Violations:
Regulation violated: Not reported
Area of violation: Listing - General
Date violation determined: 03/20/2009
Date achieved compliance: 05/13/2009
Violation lead agency: State
Enforcement action: WRITTEN INFORMAL
Enforcement action date: 04/13/2009
Enf. disposition status: Action Satisfied (Case Closed)
Enf. disp. status date: 05/19/2009

NYCT-40 CONWAY STREET (Continued) **1001119495**

Enforcement lead agency: State
Proposed penalty amount: Not reported
Final penalty amount: Not reported
Paid penalty amount: Not reported

Evaluation Action Summary:
Evaluation date: 03/20/2009
Evaluation: COMPLIANCE EVALUATION INSPECTION ON-SITE
Area of violation: Listing - General
Date achieved compliance: 05/13/2009
Evaluation lead agency: State

FINDS:

Registry ID: 110009485324

Environmental Interest/Information System
RCRAInfo is a national information system that supports the Resource Conservation and Recovery Act (RCRA) program through the tracking of events and activities related to facilities that generate, transport, and treat, store, or dispose of hazardous waste. RCRAInfo allows RCRA program staff to track the notification, permit, compliance, and corrective action activities required under RCRA.

HAZARDOUS WASTE BIENNIAL REPORTER

NJ MANIFEST:
EPA Id: NYR000027821
Mail Address: 370 JAY ST ROOM 809
Mail City/State/Zip: BROOKLYN 11201
Facility Phone: 7182434581
Emergency Phone: Not reported
Contact: Not reported
Comments: Not reported
SIC Code: Not reported
County: 00
Municipal: 00
Previous EPA Id: Not reported
Gen Flag: X
Trans Flag: Not reported
TSDF Flag: Not reported
Name Change: Not reported
Date Change: Not reported

Manifest:
Manifest Number: 003537096JJK
EPA ID: NYR000027821
Date Shipped: 6/30/2011
TSDF EPA ID: NJD002200046
Transporter EPA ID: NJ0000027193
Transporter 2 EPA ID: Not reported
Transporter 3 EPA ID: Not reported
Transporter 4 EPA ID: Not reported
Transporter 5 EPA ID: Not reported
Transporter 6 EPA ID: Not reported
Transporter 7 EPA ID: Not reported

NYCT-40 CONWAY STREET (Continued) **1001119495**

Transporter 8 EPA ID:	Not reported
Transporter 10 EPA ID:	Not reported
Date Trans1 Transported Waste:	Not reported
Date Trans2 Transported Waste:	Not reported
Date Trans3 Transported Waste:	Not reported
Date Trans4 Transported Waste:	Not reported
Date Trans5 Transported Waste:	Not reported
Date Trans6 Transported Waste:	Not reported
Date Trans7 Transported Waste:	Not reported
Date Trans8 Transported Waste:	Not reported
Date Trans9 Transported Waste:	Not reported
Date Trans10 Transported Waste:	Not reported
Date TSDF Received Waste:	Not reported
Generator EPA Facility Name:	NYCTA
Transporter-1 EPA Facility Name:	CLEAN VENTURE, INC
TSDF EPA Facility Name:	CYCLE CHEM INC
QTY Units:	Pounds
Transporter SEQ ID:	1.00
Transporter-1 Date:	6/30/2011
Waste SEQ ID:	1.00
Waste Type Code 2:	Not reported
Waste Type Code 3:	Not reported
Waste Type Code 4:	Not reported
Waste Type Code 5:	Not reported
Waste Type Code 6:	Not reported
Date Accepted:	6/30/2011
Manifest Discrepancy Type:	Not reported
Data Entry Number:	Not reported
Was Load Rejected:	BROOKLYN 11201
Reason Load Was Rejected:	Not reported

Waste:

Manifest Year:	2011 New Jersey Manifest Data
Waste Code:	D008
Hand Code:	H111
Quantity:	566.00 Pounds

Manifest Number:	001056281GBF
EPA ID:	NYR000027821
Date Shipped:	11/03/2009
TSDF EPA ID:	NJD002200046
Transporter EPA ID:	NJ0000027193
Transporter 2 EPA ID:	Not reported
Transporter 3 EPA ID:	Not reported
Transporter 4 EPA ID:	Not reported
Transporter 5 EPA ID:	Not reported
Transporter 6 EPA ID:	Not reported
Transporter 7 EPA ID:	Not reported
Transporter 8 EPA ID:	Not reported
Transporter 10 EPA ID:	Not reported
Date Trans1 Transported Waste:	11/03/2009
Date Trans2 Transported Waste:	Not reported
Date Trans3 Transported Waste:	Not reported
Date Trans4 Transported Waste:	Not reported
Date Trans5 Transported Waste:	Not reported
Date Trans6 Transported Waste:	Not reported
Date Trans7 Transported Waste:	Not reported

NYCT-40 CONWAY STREET (Continued) **1001119495**

Date Trans8 Transported Waste:	Not reported
Date Trans9 Transported Waste:	Not reported
Date Trans10 Transported Waste:	Not reported
Date TSDF Received Waste:	11/03/2009
TSDF EPA Facility Name:	Not reported
QTY Units:	Not reported
Transporter SEQ ID:	Not reported
Transporter-1 Date:	Not reported
Waste SEQ ID:	Not reported
Waste Type Code 2:	Not reported
Waste Type Code 3:	Not reported
Waste Type Code 4:	Not reported
Waste Type Code 5:	Not reported
Waste Type Code 6:	Not reported
Date Accepted:	Not reported
Manifest Discrepancy Type:	Not reported
Data Entry Number:	Not reported
Was Load Rejected:	BROOKLYN 11201
Reason Load Was Rejected:	Not reported

Waste:

Manifest Year:	2009 New Jersey Manifest Data
Waste Code:	D008
Hand Code:	H111
Quantity:	206 P

Manifest Number:	000959470GBF
EPA ID:	NYR000027821
Date Shipped:	03/17/2010
TSDF EPA ID:	NJD002200046
Transporter EPA ID:	NJ0000027193
Transporter 2 EPA ID:	Not reported
Transporter 3 EPA ID:	Not reported
Transporter 4 EPA ID:	Not reported
Transporter 5 EPA ID:	Not reported
Transporter 6 EPA ID:	Not reported
Transporter 7 EPA ID:	Not reported
Transporter 8 EPA ID:	Not reported
Transporter 10 EPA ID:	Not reported
Date Trans1 Transported Waste:	03/17/2010
Date Trans2 Transported Waste:	Not reported
Date Trans3 Transported Waste:	Not reported
Date Trans4 Transported Waste:	Not reported
Date Trans5 Transported Waste:	Not reported
Date Trans6 Transported Waste:	Not reported
Date Trans7 Transported Waste:	Not reported
Date Trans8 Transported Waste:	Not reported
Date Trans9 Transported Waste:	Not reported
Date Trans10 Transported Waste:	Not reported
Date TSDF Received Waste:	03/17/2010
TSDF EPA Facility Name:	Not reported
QTY Units:	Not reported
Transporter SEQ ID:	Not reported
Transporter-1 Date:	Not reported
Waste SEQ ID:	Not reported
Waste Type Code 2:	Not reported
Waste Type Code 3:	Not reported

NYCT-40 CONWAY STREET (Continued) **1001119495**

Waste Type Code 4:	Not reported
Waste Type Code 5:	Not reported
Waste Type Code 6:	Not reported
Date Accepted:	Not reported
Manifest Discrepancy Type:	Not reported
Data Entry Number:	Not reported
Was Load Rejected:	BROOKLYN 11201
Reason Load Was Rejected:	Not reported

Waste:

Manifest Year:	2010 New Jersey Manifest Data
Waste Code:	D008
Hand Code:	H111
Quantity:	380 P

Manifest Number:	001026842JJK
EPA ID:	NYR000027821
Date Shipped:	12/21/2007
TSDF EPA ID:	NJD002200046
Transporter EPA ID:	NJ0000027193
Transporter 2 EPA ID:	Not reported
Transporter 3 EPA ID:	Not reported
Transporter 4 EPA ID:	Not reported
Transporter 5 EPA ID:	Not reported
Transporter 6 EPA ID:	Not reported
Transporter 7 EPA ID:	Not reported
Transporter 8 EPA ID:	Not reported
Transporter 10 EPA ID:	Not reported
Date Trans1 Transported Waste:	12/21/2007
Date Trans2 Transported Waste:	Not reported
Date Trans3 Transported Waste:	Not reported
Date Trans4 Transported Waste:	Not reported
Date Trans5 Transported Waste:	Not reported
Date Trans6 Transported Waste:	Not reported
Date Trans7 Transported Waste:	Not reported
Date Trans8 Transported Waste:	Not reported
Date Trans9 Transported Waste:	Not reported
Date Trans10 Transported Waste:	Not reported
Date TSDF Received Waste:	12/21/2007
TSDF EPA Facility Name:	Not reported
QTY Units:	Not reported
Transporter SEQ ID:	Not reported
Transporter-1 Date:	Not reported
Waste SEQ ID:	Not reported
Waste Type Code 2:	Not reported
Waste Type Code 3:	Not reported
Waste Type Code 4:	Not reported
Waste Type Code 5:	Not reported
Waste Type Code 6:	Not reported
Date Accepted:	Not reported
Manifest Discrepancy Type:	Not reported
Data Entry Number:	Not reported
Was Load Rejected:	BROOKLYN 11201
Reason Load Was Rejected:	Not reported

Manifest Number:	001053123GBF
EPA ID:	NYR000027821

NYCT-40 CONWAY STREET (Continued) **1001119495**

Date Shipped:	10/27/2010
TSDF EPA ID:	NJD002200046
Transporter EPA ID:	NJ0000027193
Transporter 2 EPA ID:	Not reported
Transporter 3 EPA ID:	Not reported
Transporter 4 EPA ID:	Not reported
Transporter 5 EPA ID:	Not reported
Transporter 6 EPA ID:	Not reported
Transporter 7 EPA ID:	Not reported
Transporter 8 EPA ID:	Not reported
Transporter 10 EPA ID:	Not reported
Date Trans1 Transported Waste:	10/27/2010
Date Trans2 Transported Waste:	Not reported
Date Trans3 Transported Waste:	Not reported
Date Trans4 Transported Waste:	Not reported
Date Trans5 Transported Waste:	Not reported
Date Trans6 Transported Waste:	Not reported
Date Trans7 Transported Waste:	Not reported
Date Trans8 Transported Waste:	Not reported
Date Trans9 Transported Waste:	Not reported
Date Trans10 Transported Waste:	Not reported
Date TSDF Received Waste:	10/27/2010
TSDF EPA Facility Name:	Not reported
QTY Units:	Not reported
Transporter SEQ ID:	Not reported
Transporter-1 Date:	Not reported
Waste SEQ ID:	Not reported
Waste Type Code 2:	Not reported
Waste Type Code 3:	Not reported
Waste Type Code 4:	Not reported
Waste Type Code 5:	Not reported
Waste Type Code 6:	Not reported
Date Accepted:	Not reported
Manifest Discrepancy Type:	Not reported
Data Entry Number:	Not reported
Was Load Rejected:	BROOKLYN 11201
Reason Load Was Rejected:	Not reported

Waste:

Manifest Year:	2010 New Jersey Manifest Data
Waste Code:	D008
Hand Code:	H111
Quantity:	534 P

Manifest Number:	001031227JJK
EPA ID:	NYR000027821
Date Shipped:	05/23/2008
TSDF EPA ID:	NJD002200046
Transporter EPA ID:	NJ0000027193
Transporter 2 EPA ID:	Not reported
Transporter 3 EPA ID:	Not reported
Transporter 4 EPA ID:	Not reported
Transporter 5 EPA ID:	Not reported
Transporter 6 EPA ID:	Not reported
Transporter 7 EPA ID:	Not reported
Transporter 8 EPA ID:	Not reported
Transporter 10 EPA ID:	Not reported

NYCT-40 CONWAY STREET (Continued) **1001119495**

Date Trans1 Transported Waste:	05/23/2008
Date Trans2 Transported Waste:	Not reported
Date Trans3 Transported Waste:	Not reported
Date Trans4 Transported Waste:	Not reported
Date Trans5 Transported Waste:	Not reported
Date Trans6 Transported Waste:	Not reported
Date Trans7 Transported Waste:	Not reported
Date Trans8 Transported Waste:	Not reported
Date Trans9 Transported Waste:	Not reported
Date Trans10 Transported Waste:	Not reported
Date TSDF Received Waste:	05/23/2008
TSDF EPA Facility Name:	Not reported
QTY Units:	Not reported
Transporter SEQ ID:	Not reported
Transporter-1 Date:	Not reported
Waste SEQ ID:	Not reported
Waste Type Code 2:	Not reported
Waste Type Code 3:	Not reported
Waste Type Code 4:	Not reported
Waste Type Code 5:	Not reported
Waste Type Code 6:	Not reported
Date Accepted:	Not reported
Manifest Discrepancy Type:	Not reported
Data Entry Number:	Not reported
Was Load Rejected:	BROOKLYN 11201
Reason Load Was Rejected:	Not reported

Waste:

Manifest Year:	2008 New Jersey Manifest Data
Waste Code:	D008
Hand Code:	H111
Quantity:	728 P

Manifest Year:	2008 New Jersey Manifest Data
Waste Code:	D001
Hand Code:	H061
Quantity:	220 G

Manifest Number:	006877335JJK
EPA ID:	NYR000027821
Date Shipped:	09/28/2010
TSDF EPA ID:	NJD002200046
Transporter EPA ID:	NJ0000027193
Transporter 2 EPA ID:	Not reported
Transporter 3 EPA ID:	Not reported
Transporter 4 EPA ID:	Not reported
Transporter 5 EPA ID:	Not reported
Transporter 6 EPA ID:	Not reported
Transporter 7 EPA ID:	Not reported
Transporter 8 EPA ID:	Not reported
Transporter 10 EPA ID:	Not reported
Date Trans1 Transported Waste:	09/28/2010
Date Trans2 Transported Waste:	Not reported
Date Trans3 Transported Waste:	Not reported
Date Trans4 Transported Waste:	Not reported
Date Trans5 Transported Waste:	Not reported
Date Trans6 Transported Waste:	Not reported

NYCT-40 CONWAY STREET (Continued) **1001119495**

Date Trans7 Transported Waste:	Not reported
Date Trans8 Transported Waste:	Not reported
Date Trans9 Transported Waste:	Not reported
Date Trans10 Transported Waste:	Not reported
Date TSDF Received Waste:	09/28/2010
TSDF EPA Facility Name:	Not reported
QTY Units:	Not reported
Transporter SEQ ID:	Not reported
Transporter-1 Date:	Not reported
Waste SEQ ID:	Not reported
Waste Type Code 2:	Not reported
Waste Type Code 3:	Not reported
Waste Type Code 4:	Not reported
Waste Type Code 5:	Not reported
Waste Type Code 6:	Not reported
Date Accepted:	Not reported
Manifest Discrepancy Type:	Not reported
Data Entry Number:	Not reported
Was Load Rejected:	BROOKLYN 11201
Reason Load Was Rejected:	Not reported

Waste:

Manifest Year:	2010 New Jersey Manifest Data
Waste Code:	D008
Hand Code:	H111
Quantity:	418 P

Manifest Number:	NJA5254900
EPA ID:	NYR000027821
Date Shipped:	07/19/2005
TSDF EPA ID:	NJD002200046
Transporter EPA ID:	NJ0000027193
Transporter 2 EPA ID:	Not reported
Transporter 3 EPA ID:	Not reported
Transporter 4 EPA ID:	Not reported
Transporter 5 EPA ID:	Not reported
Transporter 6 EPA ID:	Not reported
Transporter 7 EPA ID:	Not reported
Transporter 8 EPA ID:	Not reported
Transporter 10 EPA ID:	Not reported
Date Trans1 Transported Waste:	07/19/2005
Date Trans2 Transported Waste:	Not reported
Date Trans3 Transported Waste:	Not reported
Date Trans4 Transported Waste:	Not reported
Date Trans5 Transported Waste:	Not reported
Date Trans6 Transported Waste:	Not reported
Date Trans7 Transported Waste:	Not reported
Date Trans8 Transported Waste:	Not reported
Date Trans9 Transported Waste:	Not reported
Date Trans10 Transported Waste:	Not reported
Date TSDF Received Waste:	07/19/2005
TSDF EPA Facility Name:	Not reported
QTY Units:	Not reported
Transporter SEQ ID:	Not reported
Transporter-1 Date:	Not reported
Waste SEQ ID:	Not reported
Waste Type Code 2:	Not reported

NYCT-40 CONWAY STREET (Continued) **1001119495**

Waste Type Code 3:	Not reported
Waste Type Code 4:	Not reported
Waste Type Code 5:	Not reported
Waste Type Code 6:	Not reported
Date Accepted:	Not reported
Manifest Discrepancy Type:	Not reported
Data Entry Number:	08260521
Was Load Rejected:	BROOKLYN 11201
Reason Load Was Rejected:	Not reported
Manifest Number:	NJA5082716
EPA ID:	NYR000027821
Date Shipped:	07/27/2004
TSDF EPA ID:	NJD002200046
Transporter EPA ID:	NJ0000027193
Transporter 2 EPA ID:	Not reported
Transporter 3 EPA ID:	Not reported
Transporter 4 EPA ID:	Not reported
Transporter 5 EPA ID:	Not reported
Transporter 6 EPA ID:	Not reported
Transporter 7 EPA ID:	Not reported
Transporter 8 EPA ID:	Not reported
Transporter 10 EPA ID:	Not reported
Date Trans1 Transported Waste:	07/27/2004
Date Trans2 Transported Waste:	Not reported
Date Trans3 Transported Waste:	Not reported
Date Trans4 Transported Waste:	Not reported
Date Trans5 Transported Waste:	Not reported
Date Trans6 Transported Waste:	Not reported
Date Trans7 Transported Waste:	Not reported
Date Trans8 Transported Waste:	Not reported
Date Trans9 Transported Waste:	Not reported
Date Trans10 Transported Waste:	Not reported
Date TSDF Received Waste:	07/27/2004
TSDF EPA Facility Name:	Not reported
QTY Units:	Not reported
Transporter SEQ ID:	Not reported
Transporter-1 Date:	Not reported
Waste SEQ ID:	Not reported
Waste Type Code 2:	Not reported
Waste Type Code 3:	Not reported
Waste Type Code 4:	Not reported
Waste Type Code 5:	Not reported
Waste Type Code 6:	Not reported
Date Accepted:	Not reported
Manifest Discrepancy Type:	Not reported
Data Entry Number:	08180421
Was Load Rejected:	BROOKLYN 11201
Reason Load Was Rejected:	Not reported
Manifest Number:	001029918JJK
EPA ID:	NYR000027821
Date Shipped:	03/06/2007
TSDF EPA ID:	NJD002200046
Transporter EPA ID:	NJ0000027193
Transporter 2 EPA ID:	Not reported
Transporter 3 EPA ID:	Not reported

NYCT-40 CONWAY STREET (Continued) **1001119495**

Transporter 4 EPA ID:	Not reported
Transporter 5 EPA ID:	Not reported
Transporter 6 EPA ID:	Not reported
Transporter 7 EPA ID:	Not reported
Transporter 8 EPA ID:	Not reported
Transporter 10 EPA ID:	Not reported
Date Trans1 Transported Waste:	03/06/2007
Date Trans2 Transported Waste:	Not reported
Date Trans3 Transported Waste:	Not reported
Date Trans4 Transported Waste:	Not reported
Date Trans5 Transported Waste:	Not reported
Date Trans6 Transported Waste:	Not reported
Date Trans7 Transported Waste:	Not reported
Date Trans8 Transported Waste:	Not reported
Date Trans9 Transported Waste:	Not reported
Date Trans10 Transported Waste:	Not reported
Date TSDF Received Waste:	03/06/2007
TSDF EPA Facility Name:	Not reported
QTY Units:	Not reported
Transporter SEQ ID:	Not reported
Transporter-1 Date:	Not reported
Waste SEQ ID:	Not reported
Waste Type Code 2:	Not reported
Waste Type Code 3:	Not reported
Waste Type Code 4:	Not reported
Waste Type Code 5:	Not reported
Waste Type Code 6:	Not reported
Date Accepted:	Not reported
Manifest Discrepancy Type:	Not reported
Data Entry Number:	Not reported
Was Load Rejected:	BROOKLYN 11201
Reason Load Was Rejected:	Not reported

Waste:

Manifest Year:	2007 New Jersey Manifest Data
Waste Code:	D001
Hand Code:	H06
Quantity:	13 G

Manifest Number:	006877125JJK
EPA ID:	NYR000027821
Date Shipped:	07/22/2010
TSDF EPA ID:	NJD002200046
Transporter EPA ID:	NJ0000027193
Transporter 2 EPA ID:	Not reported
Transporter 3 EPA ID:	Not reported
Transporter 4 EPA ID:	Not reported
Transporter 5 EPA ID:	Not reported
Transporter 6 EPA ID:	Not reported
Transporter 7 EPA ID:	Not reported
Transporter 8 EPA ID:	Not reported
Transporter 10 EPA ID:	Not reported
Date Trans1 Transported Waste:	07/22/2010
Date Trans2 Transported Waste:	Not reported
Date Trans3 Transported Waste:	Not reported
Date Trans4 Transported Waste:	Not reported
Date Trans5 Transported Waste:	Not reported

NYCT-40 CONWAY STREET (Continued) **1001119495**

Date Trans6 Transported Waste:	Not reported
Date Trans7 Transported Waste:	Not reported
Date Trans8 Transported Waste:	Not reported
Date Trans9 Transported Waste:	Not reported
Date Trans10 Transported Waste:	Not reported
Date TSDF Received Waste:	07/22/2010
TSDF EPA Facility Name:	Not reported
QTY Units:	Not reported
Transporter SEQ ID:	Not reported
Transporter-1 Date:	Not reported
Waste SEQ ID:	Not reported
Waste Type Code 2:	Not reported
Waste Type Code 3:	Not reported
Waste Type Code 4:	Not reported
Waste Type Code 5:	Not reported
Waste Type Code 6:	Not reported
Date Accepted:	Not reported
Manifest Discrepancy Type:	Not reported
Data Entry Number:	Not reported
Was Load Rejected:	BROOKLYN 11201
Reason Load Was Rejected:	Not reported

Waste:

Manifest Year:	2010 New Jersey Manifest Data
Waste Code:	D008
Hand Code:	H111
Quantity:	398 P

Manifest Number:	003531286JJK
EPA ID:	NYR000027821
Date Shipped:	02/29/2008
TSDF EPA ID:	NJD002200046
Transporter EPA ID:	NJ0000027193
Transporter 2 EPA ID:	Not reported
Transporter 3 EPA ID:	Not reported
Transporter 4 EPA ID:	Not reported
Transporter 5 EPA ID:	Not reported
Transporter 6 EPA ID:	Not reported
Transporter 7 EPA ID:	Not reported
Transporter 8 EPA ID:	Not reported
Transporter 10 EPA ID:	Not reported
Date Trans1 Transported Waste:	02/29/2008
Date Trans2 Transported Waste:	Not reported
Date Trans3 Transported Waste:	Not reported
Date Trans4 Transported Waste:	Not reported
Date Trans5 Transported Waste:	Not reported
Date Trans6 Transported Waste:	Not reported
Date Trans7 Transported Waste:	Not reported
Date Trans8 Transported Waste:	Not reported
Date Trans9 Transported Waste:	Not reported
Date Trans10 Transported Waste:	Not reported
Date TSDF Received Waste:	02/29/2008
TSDF EPA Facility Name:	Not reported
QTY Units:	Not reported
Transporter SEQ ID:	Not reported
Transporter-1 Date:	Not reported
Waste SEQ ID:	Not reported

NYCT-40 CONWAY STREET (Continued) **1001119495**

Waste Type Code 2:	Not reported
Waste Type Code 3:	Not reported
Waste Type Code 4:	Not reported
Waste Type Code 5:	Not reported
Waste Type Code 6:	Not reported
Date Accepted:	Not reported
Manifest Discrepancy Type:	Not reported
Data Entry Number:	Not reported
Was Load Rejected:	BROOKLYN 11201
Reason Load Was Rejected:	Not reported

Waste:

Manifest Year:	2008 New Jersey Manifest Data
Waste Code:	D008
Hand Code:	H111
Quantity:	685 P

Manifest Number:	001056215GBF
EPA ID:	NYR000027821
Date Shipped:	11/9/2011
TSDF EPA ID:	NJD002200046
Transporter EPA ID:	NJ0000027193
Transporter 2 EPA ID:	Not reported
Transporter 3 EPA ID:	Not reported
Transporter 4 EPA ID:	Not reported
Transporter 5 EPA ID:	Not reported
Transporter 6 EPA ID:	Not reported
Transporter 7 EPA ID:	Not reported
Transporter 8 EPA ID:	Not reported
Transporter 10 EPA ID:	Not reported
Date Trans1 Transported Waste:	Not reported
Date Trans2 Transported Waste:	Not reported
Date Trans3 Transported Waste:	Not reported
Date Trans4 Transported Waste:	Not reported
Date Trans5 Transported Waste:	Not reported
Date Trans6 Transported Waste:	Not reported
Date Trans7 Transported Waste:	Not reported
Date Trans8 Transported Waste:	Not reported
Date Trans9 Transported Waste:	Not reported
Date Trans10 Transported Waste:	Not reported
Date TSDF Received Waste:	Not reported
Generator EPA Facility Name:	NYCTA
Transporter-1 EPA Facility Name:	CLEAN VENTURE, INC
TSDF EPA Facility Name:	CYCLE CHEM INC
QTY Units:	Pounds
Transporter SEQ ID:	1.00
Transporter-1 Date:	11/9/2011
Waste SEQ ID:	1.00
Waste Type Code 2:	Not reported
Waste Type Code 3:	Not reported
Waste Type Code 4:	Not reported
Waste Type Code 5:	Not reported
Waste Type Code 6:	Not reported
Date Accepted:	11/9/2011
Manifest Discrepancy Type:	Not reported
Data Entry Number:	Not reported
Was Load Rejected:	BROOKLYN 11201

NYCT-40 CONWAY STREET (Continued) **1001119495**

Reason Load Was Rejected: Not reported

Waste:
Manifest Year: 2011 New Jersey Manifest Data
Waste Code: D008
Hand Code: H111
Quantity: 1,442.00 Pounds

Manifest Number: 003534571JJK
EPA ID: NYR000027821
Date Shipped: 5/3/2011
TSDF EPA ID: NJD002200046
Transporter EPA ID: NJ0000027193
Transporter 2 EPA ID: Not reported
Transporter 3 EPA ID: Not reported
Transporter 4 EPA ID: Not reported
Transporter 5 EPA ID: Not reported
Transporter 6 EPA ID: Not reported
Transporter 7 EPA ID: Not reported
Transporter 8 EPA ID: Not reported
Transporter 10 EPA ID: Not reported
Date Trans1 Transported Waste: Not reported
Date Trans2 Transported Waste: Not reported
Date Trans3 Transported Waste: Not reported
Date Trans4 Transported Waste: Not reported
Date Trans5 Transported Waste: Not reported
Date Trans6 Transported Waste: Not reported
Date Trans7 Transported Waste: Not reported
Date Trans8 Transported Waste: Not reported
Date Trans9 Transported Waste: Not reported
Date Trans10 Transported Waste: Not reported
Date TSDF Received Waste: Not reported
Generator EPA Facility Name: NYCTA
Transporter-1 EPA Facility Name: CLEAN VENTURE, INC
TSDF EPA Facility Name: CYCLE CHEM INC
QTY Units: Pounds
Transporter SEQ ID: 1.00
Transporter-1 Date: 5/3/2011
Waste SEQ ID: 1.00
Waste Type Code 2: Not reported
Waste Type Code 3: Not reported
Waste Type Code 4: Not reported
Waste Type Code 5: Not reported
Waste Type Code 6: Not reported
Date Accepted: 5/3/2011
Manifest Discrepancy Type: Not reported
Data Entry Number: Not reported
Was Load Rejected: BROOKLYN 11201
Reason Load Was Rejected: Not reported

Waste:
Manifest Year: 2011 New Jersey Manifest Data
Waste Code: D008
Hand Code: H111
Quantity: 74.00 Pounds

Manifest Year: 2011 New Jersey Manifest Data

NYCT-40 CONWAY STREET (Continued) **1001119495**

Waste Code:	D008
Hand Code:	H111
Quantity:	369.00 Pounds
Manifest Year:	2011 New Jersey Manifest Data
Waste Code:	D008
Hand Code:	H111
Quantity:	102.00 Pounds
Manifest Number:	NJA5253067
EPA ID:	NYR000027821
Date Shipped:	03/15/2005
TSDF EPA ID:	NJD002200046
Transporter EPA ID:	NJ0000027193
Transporter 2 EPA ID:	Not reported
Transporter 3 EPA ID:	Not reported
Transporter 4 EPA ID:	Not reported
Transporter 5 EPA ID:	Not reported
Transporter 6 EPA ID:	Not reported
Transporter 7 EPA ID:	Not reported
Transporter 8 EPA ID:	Not reported
Transporter 10 EPA ID:	Not reported
Date Trans1 Transported Waste:	03/15/2005
Date Trans2 Transported Waste:	Not reported
Date Trans3 Transported Waste:	Not reported
Date Trans4 Transported Waste:	Not reported
Date Trans5 Transported Waste:	Not reported
Date Trans6 Transported Waste:	Not reported
Date Trans7 Transported Waste:	Not reported
Date Trans8 Transported Waste:	Not reported
Date Trans9 Transported Waste:	Not reported
Date Trans10 Transported Waste:	Not reported
Date TSDF Received Waste:	03/15/2005
TSDF EPA Facility Name:	Not reported
QTY Units:	Not reported
Transporter SEQ ID:	Not reported
Transporter-1 Date:	Not reported
Waste SEQ ID:	Not reported
Waste Type Code 2:	Not reported
Waste Type Code 3:	Not reported
Waste Type Code 4:	Not reported
Waste Type Code 5:	Not reported
Waste Type Code 6:	Not reported
Date Accepted:	Not reported
Manifest Discrepancy Type:	Not reported
Data Entry Number:	05100522
Was Load Rejected:	BROOKLYN 11201
Reason Load Was Rejected:	Not reported
Manifest Number:	001028762JJK
EPA ID:	NYR000027821
Date Shipped:	12/19/2008
TSDF EPA ID:	NJD002200046
Transporter EPA ID:	NJ0000027193
Transporter 2 EPA ID:	Not reported
Transporter 3 EPA ID:	Not reported

NYCT-40 CONWAY STREET (Continued) **1001119495**

Transporter 4 EPA ID:	Not reported
Transporter 5 EPA ID:	Not reported
Transporter 6 EPA ID:	Not reported
Transporter 7 EPA ID:	Not reported
Transporter 8 EPA ID:	Not reported
Transporter 10 EPA ID:	Not reported
Date Trans1 Transported Waste:	12/19/2008
Date Trans2 Transported Waste:	Not reported
Date Trans3 Transported Waste:	Not reported
Date Trans4 Transported Waste:	Not reported
Date Trans5 Transported Waste:	Not reported
Date Trans6 Transported Waste:	Not reported
Date Trans7 Transported Waste:	Not reported
Date Trans8 Transported Waste:	Not reported
Date Trans9 Transported Waste:	Not reported
Date Trans10 Transported Waste:	Not reported
Date TSDF Received Waste:	12/19/2008
TSDF EPA Facility Name:	Not reported
QTY Units:	Not reported
Transporter SEQ ID:	Not reported
Transporter-1 Date:	Not reported
Waste SEQ ID:	Not reported
Waste Type Code 2:	Not reported
Waste Type Code 3:	Not reported
Waste Type Code 4:	Not reported
Waste Type Code 5:	Not reported
Waste Type Code 6:	Not reported
Date Accepted:	Not reported
Manifest Discrepancy Type:	Not reported
Data Entry Number:	Not reported
Was Load Rejected:	BROOKLYN 11201
Reason Load Was Rejected:	Not reported

Waste:

Manifest Year:	2008 New Jersey Manifest Data
Waste Code:	D008
Hand Code:	H111
Quantity:	446 P

Manifest Number:	003536157JJK
EPA ID:	NYR000027821
Date Shipped:	06/11/2009
TSDF EPA ID:	NJD002200046
Transporter EPA ID:	NJ0000027193
Transporter 2 EPA ID:	Not reported
Transporter 3 EPA ID:	Not reported
Transporter 4 EPA ID:	Not reported
Transporter 5 EPA ID:	Not reported
Transporter 6 EPA ID:	Not reported
Transporter 7 EPA ID:	Not reported
Transporter 8 EPA ID:	Not reported
Transporter 10 EPA ID:	Not reported
Date Trans1 Transported Waste:	06/11/2009
Date Trans2 Transported Waste:	Not reported
Date Trans3 Transported Waste:	Not reported
Date Trans4 Transported Waste:	Not reported
Date Trans5 Transported Waste:	Not reported

NYCT-40 CONWAY STREET (Continued) **1001119495**

Date Trans6 Transported Waste:	Not reported
Date Trans7 Transported Waste:	Not reported
Date Trans8 Transported Waste:	Not reported
Date Trans9 Transported Waste:	Not reported
Date Trans10 Transported Waste:	Not reported
Date TSDF Received Waste:	06/11/2009
TSDF EPA Facility Name:	Not reported
QTY Units:	Not reported
Transporter SEQ ID:	Not reported
Transporter-1 Date:	Not reported
Waste SEQ ID:	Not reported
Waste Type Code 2:	Not reported
Waste Type Code 3:	Not reported
Waste Type Code 4:	Not reported
Waste Type Code 5:	Not reported
Waste Type Code 6:	Not reported
Date Accepted:	Not reported
Manifest Discrepancy Type:	Not reported
Data Entry Number:	Not reported
Was Load Rejected:	BROOKLYN 11201
Reason Load Was Rejected:	Not reported

Waste:

Manifest Year:	2009 New Jersey Manifest Data
Waste Code:	D008
Hand Code:	H111
Quantity:	166 P

Manifest Number:	001054207GBF
EPA ID:	NYR000027821
Date Shipped:	06/10/2010
TSDF EPA ID:	NJD002200046
Transporter EPA ID:	NJ0000027193
Transporter 2 EPA ID:	Not reported
Transporter 3 EPA ID:	Not reported
Transporter 4 EPA ID:	Not reported
Transporter 5 EPA ID:	Not reported
Transporter 6 EPA ID:	Not reported
Transporter 7 EPA ID:	Not reported
Transporter 8 EPA ID:	Not reported
Transporter 10 EPA ID:	Not reported
Date Trans1 Transported Waste:	06/10/2010
Date Trans2 Transported Waste:	Not reported
Date Trans3 Transported Waste:	Not reported
Date Trans4 Transported Waste:	Not reported
Date Trans5 Transported Waste:	Not reported
Date Trans6 Transported Waste:	Not reported
Date Trans7 Transported Waste:	Not reported
Date Trans8 Transported Waste:	Not reported
Date Trans9 Transported Waste:	Not reported
Date Trans10 Transported Waste:	Not reported
Date TSDF Received Waste:	06/10/2010
TSDF EPA Facility Name:	Not reported
QTY Units:	Not reported
Transporter SEQ ID:	Not reported
Transporter-1 Date:	Not reported
Waste SEQ ID:	Not reported

NYCT-40 CONWAY STREET (Continued) **1001119495**

Waste Type Code 2:	Not reported
Waste Type Code 3:	Not reported
Waste Type Code 4:	Not reported
Waste Type Code 5:	Not reported
Waste Type Code 6:	Not reported
Date Accepted:	Not reported
Manifest Discrepancy Type:	Not reported
Data Entry Number:	Not reported
Was Load Rejected:	BROOKLYN 11201
Reason Load Was Rejected:	Not reported

Waste:

Manifest Year:	2010 New Jersey Manifest Data
Waste Code:	D008
Hand Code:	H111
Quantity:	489 P

Manifest Number:	NJA5073988
EPA ID:	NYR000027821
Date Shipped:	03/31/2004
TSDF EPA ID:	NJD002200046
Transporter EPA ID:	NJ0000027193
Transporter 2 EPA ID:	Not reported
Transporter 3 EPA ID:	Not reported
Transporter 4 EPA ID:	Not reported
Transporter 5 EPA ID:	Not reported
Transporter 6 EPA ID:	Not reported
Transporter 7 EPA ID:	Not reported
Transporter 8 EPA ID:	Not reported
Transporter 10 EPA ID:	Not reported
Date Trans1 Transported Waste:	03/31/2004
Date Trans2 Transported Waste:	Not reported
Date Trans3 Transported Waste:	Not reported
Date Trans4 Transported Waste:	Not reported
Date Trans5 Transported Waste:	Not reported
Date Trans6 Transported Waste:	Not reported
Date Trans7 Transported Waste:	Not reported
Date Trans8 Transported Waste:	Not reported
Date Trans9 Transported Waste:	Not reported
Date Trans10 Transported Waste:	Not reported
Date TSDF Received Waste:	03/31/2004
TSDF EPA Facility Name:	Not reported
QTY Units:	Not reported
Transporter SEQ ID:	Not reported
Transporter-1 Date:	Not reported
Waste SEQ ID:	Not reported
Waste Type Code 2:	Not reported
Waste Type Code 3:	Not reported
Waste Type Code 4:	Not reported
Waste Type Code 5:	Not reported
Waste Type Code 6:	Not reported
Date Accepted:	Not reported
Manifest Discrepancy Type:	Not reported
Data Entry Number:	04280422
Was Load Rejected:	BROOKLYN 11201
Reason Load Was Rejected:	Not reported

NYCT-40 CONWAY STREET (Continued) **1001119495**

Manifest Number:	NJA5075214
EPA ID:	NYR000027821
Date Shipped:	04/14/2004
TSDF EPA ID:	NJD002200046
Transporter EPA ID:	NJ0000027193
Transporter 2 EPA ID:	Not reported
Transporter 3 EPA ID:	Not reported
Transporter 4 EPA ID:	Not reported
Transporter 5 EPA ID:	Not reported
Transporter 6 EPA ID:	Not reported
Transporter 7 EPA ID:	Not reported
Transporter 8 EPA ID:	Not reported
Transporter 10 EPA ID:	Not reported
Date Trans1 Transported Waste:	04/14/2004
Date Trans2 Transported Waste:	Not reported
Date Trans3 Transported Waste:	Not reported
Date Trans4 Transported Waste:	Not reported
Date Trans5 Transported Waste:	Not reported
Date Trans6 Transported Waste:	Not reported
Date Trans7 Transported Waste:	Not reported
Date Trans8 Transported Waste:	Not reported
Date Trans9 Transported Waste:	Not reported
Date Trans10 Transported Waste:	Not reported
Date TSDF Received Waste:	04/14/2004
TSDF EPA Facility Name:	Not reported
QTY Units:	Not reported
Transporter SEQ ID:	Not reported
Transporter-1 Date:	Not reported
Waste SEQ ID:	Not reported
Waste Type Code 2:	Not reported
Waste Type Code 3:	Not reported
Waste Type Code 4:	Not reported
Waste Type Code 5:	Not reported
Waste Type Code 6:	Not reported
Date Accepted:	Not reported
Manifest Discrepancy Type:	Not reported
Data Entry Number:	05030422
Was Load Rejected:	BROOKLYN 11201
Reason Load Was Rejected:	Not reported

NY MANIFEST:

EPA ID:	NYR000027821
Country:	USA

Mailing Info:

Name:	MTA NYCT - 40 CONWAY
Contact:	HOWARD MATZA
Address:	370 JAY STREET
City/State/Zip:	BROOKLYN, NY 11201
Country:	USA
Phone:	718-243-4581

Manifest:

Document ID:	Not reported
Manifest Status:	Not reported

NYCT-40 CONWAY STREET (Continued) **1001119495**

Trans1 State ID:	NJ0000027193
Trans2 State ID:	Not reported
Generator Ship Date:	07/17/2014
Trans1 Recv Date:	07/17/2014
Trans2 Recv Date:	Not reported
TSD Site Recv Date:	07/17/2014
Part A Recv Date:	Not reported
Part B Recv Date:	Not reported
Generator EPA ID:	NYR000027821
Trans1 EPA ID:	Not reported
Trans2 EPA ID:	Not reported
TSDF ID:	NJD002200046
Waste Code:	Not reported
Quantity:	510
Units:	P - Pounds
Number of Containers:	5
Container Type:	DM - Metal drums, barrels
Handling Method:	T Chemical, physical, or biological treatment.
Specific Gravity:	1
Year:	2014
Manifest Tracking Num:	012352442JJK
Import Ind:	N
Export Ind:	N
Discr Quantity Ind:	N
Discr Type Ind:	N
Discr Residue Ind:	N
Discr Partial Reject Ind:	N
Discr Full Reject Ind:	N
Manifest Ref Num:	Not reported
Alt Fac RCRA Id:	Not reported
Alt Fac Sign Date:	Not reported
Mgmt Method Type Code:	H110

Document ID:	Not reported
Manifest Status:	Not reported
Trans1 State ID:	NJ0000027193
Trans2 State ID:	Not reported
Generator Ship Date:	05/28/2014
Trans1 Recv Date:	05/28/2014
Trans2 Recv Date:	Not reported
TSD Site Recv Date:	05/28/2014
Part A Recv Date:	Not reported
Part B Recv Date:	Not reported
Generator EPA ID:	NYR000027821
Trans1 EPA ID:	Not reported
Trans2 EPA ID:	Not reported
TSDF ID:	NJD002200046
Waste Code:	Not reported
Quantity:	576
Units:	P - Pounds
Number of Containers:	6
Container Type:	DM - Metal drums, barrels
Handling Method:	T Chemical, physical, or biological treatment.
Specific Gravity:	1
Year:	2014
Manifest Tracking Num:	012352182JJK

NYCT-40 CONWAY STREET (Continued) **1001119495**

Import Ind:	N
Export Ind:	N
Discr Quantity Ind:	N
Discr Type Ind:	N
Discr Residue Ind:	N
Discr Partial Reject Ind:	N
Discr Full Reject Ind:	N
Manifest Ref Num:	Not reported
Alt Fac RCRA Id:	Not reported
Alt Fac Sign Date:	Not reported
Mgmt Method Type Code:	H110

Document ID:	Not reported
Manifest Status:	Not reported
Trans1 State ID:	NJ0000027193
Trans2 State ID:	Not reported
Generator Ship Date:	02/11/2014
Trans1 Recv Date:	02/11/2014
Trans2 Recv Date:	Not reported
TSD Site Recv Date:	02/11/2014
Part A Recv Date:	Not reported
Part B Recv Date:	Not reported
Generator EPA ID:	NYR000027821
Trans1 EPA ID:	Not reported
Trans2 EPA ID:	Not reported
TSDF ID:	NJD002200046
Waste Code:	Not reported
Quantity:	169
Units:	P - Pounds
Number of Containers:	2
Container Type:	DM - Metal drums, barrels
Handling Method:	T Chemical, physical, or biological treatment.
Specific Gravity:	1
Year:	2014
Manifest Tracking Num:	001053472GBF
Import Ind:	N
Export Ind:	N
Discr Quantity Ind:	N
Discr Type Ind:	N
Discr Residue Ind:	N
Discr Partial Reject Ind:	N
Discr Full Reject Ind:	N
Manifest Ref Num:	Not reported
Alt Fac RCRA Id:	Not reported
Alt Fac Sign Date:	Not reported
Mgmt Method Type Code:	H110

Document ID:	Not reported
Manifest Status:	Not reported
Trans1 State ID:	NJ0000027193
Trans2 State ID:	Not reported
Generator Ship Date:	08/05/2014
Trans1 Recv Date:	08/05/2014
Trans2 Recv Date:	Not reported
TSD Site Recv Date:	08/05/2014

NYCT-40 CONWAY STREET (Continued) **1001119495**

Part A Recv Date:	Not reported
Part B Recv Date:	Not reported
Generator EPA ID:	NYR000027821
Trans1 EPA ID:	Not reported
Trans2 EPA ID:	Not reported
TSDF ID:	NJD002200046
Waste Code:	Not reported
Quantity:	285
Units:	P - Pounds
Number of Containers:	4
Container Type:	DM - Metal drums, barrels
Handling Method:	T Chemical, physical, or biological treatment.
Specific Gravity:	1
Year:	2014
Manifest Tracking Num:	000959256GBF
Import Ind:	N
Export Ind:	N
Discr Quantity Ind:	N
Discr Type Ind:	N
Discr Residue Ind:	N
Discr Partial Reject Ind:	N
Discr Full Reject Ind:	N
Manifest Ref Num:	Not reported
Alt Fac RCRA Id:	Not reported
Alt Fac Sign Date:	Not reported
Mgmt Method Type Code:	H110

Document ID:	Not reported
Manifest Status:	Not reported
Trans1 State ID:	NJ0000027193
Trans2 State ID:	Not reported
Generator Ship Date:	03/28/2014
Trans1 Recv Date:	03/28/2014
Trans2 Recv Date:	Not reported
TSD Site Recv Date:	03/28/2014
Part A Recv Date:	Not reported
Part B Recv Date:	Not reported
Generator EPA ID:	NYR000027821
Trans1 EPA ID:	Not reported
Trans2 EPA ID:	Not reported
TSDF ID:	NJD002200046
Waste Code:	Not reported
Quantity:	358
Units:	P - Pounds
Number of Containers:	2
Container Type:	DM - Metal drums, barrels
Handling Method:	T Chemical, physical, or biological treatment.
Specific Gravity:	1
Year:	2014
Manifest Tracking Num:	012352800JJK
Import Ind:	N
Export Ind:	N
Discr Quantity Ind:	N
Discr Type Ind:	N
Discr Residue Ind:	N
Discr Partial Reject Ind:	N

NYCT-40 CONWAY STREET (Continued) **1001119495**

Discr Full Reject Ind:	N
Manifest Ref Num:	Not reported
Alt Fac RCRA Id:	Not reported
Alt Fac Sign Date:	Not reported
Mgmt Method Type Code:	H110

Document ID:	Not reported
Manifest Status:	Not reported
Trans1 State ID:	NJ0000027193
Trans2 State ID:	Not reported
Generator Ship Date:	02/20/2009
Trans1 Recv Date:	02/20/2009
Trans2 Recv Date:	Not reported
TSD Site Recv Date:	02/20/2009
Part A Recv Date:	Not reported
Part B Recv Date:	Not reported
Generator EPA ID:	NYR000027821
Trans1 EPA ID:	Not reported
Trans2 EPA ID:	Not reported
TSDF ID:	NJD002200046
Waste Code:	Not reported
Quantity:	120.0
Units:	P - Pounds
Number of Containers:	1.0
Container Type:	DM - Metal drums, barrels
Handling Method:	T Chemical, physical, or biological treatment.
Specific Gravity:	1.0
Year:	2009
Manifest Tracking Num:	003536982JJK
Import Ind:	N
Export Ind:	N
Discr Quantity Ind:	N
Discr Type Ind:	N
Discr Residue Ind:	N
Discr Partial Reject Ind:	N
Discr Full Reject Ind:	N
Manifest Ref Num:	Not reported
Alt Fac RCRA Id:	Not reported
Alt Fac Sign Date:	Not reported
Mgmt Method Type Code:	H111

Document ID:	Not reported
Manifest Status:	Not reported
Trans1 State ID:	NJ0000027193
Trans2 State ID:	Not reported
Generator Ship Date:	11/03/2009
Trans1 Recv Date:	11/03/2009
Trans2 Recv Date:	Not reported
TSD Site Recv Date:	11/03/2009
Part A Recv Date:	Not reported
Part B Recv Date:	Not reported
Generator EPA ID:	NYR000027821
Trans1 EPA ID:	Not reported
Trans2 EPA ID:	Not reported
TSDF ID:	NJD002200046

NYCT-40 CONWAY STREET (Continued) **1001119495**

Waste Code:	Not reported
Quantity:	206.0
Units:	P - Pounds
Number of Containers:	2.0
Container Type:	DM - Metal drums, barrels
Handling Method:	T Chemical, physical, or biological treatment.
Specific Gravity:	1.0
Year:	2009
Manifest Tracking Num:	001056281GBF
Import Ind:	N
Export Ind:	N
Discr Quantity Ind:	N
Discr Type Ind:	N
Discr Residue Ind:	N
Discr Partial Reject Ind:	N
Discr Full Reject Ind:	N
Manifest Ref Num:	Not reported
Alt Fac RCRA Id:	Not reported
Alt Fac Sign Date:	Not reported
Mgmt Method Type Code:	H111

Document ID:	Not reported
Manifest Status:	Not reported
Trans1 State ID:	NJ0000027193
Trans2 State ID:	Not reported
Generator Ship Date:	02/20/2009
Trans1 Recv Date:	02/20/2009
Trans2 Recv Date:	Not reported
TSD Site Recv Date:	02/20/2009
Part A Recv Date:	Not reported
Part B Recv Date:	Not reported
Generator EPA ID:	NYR000027821
Trans1 EPA ID:	Not reported
Trans2 EPA ID:	Not reported
TSDF ID:	NJD002200046
Waste Code:	Not reported
Quantity:	179.0
Units:	P - Pounds
Number of Containers:	1.0
Container Type:	DM - Metal drums, barrels
Handling Method:	T Chemical, physical, or biological treatment.
Specific Gravity:	1.0
Year:	2009
Manifest Tracking Num:	003536982JJK
Import Ind:	N
Export Ind:	N
Discr Quantity Ind:	N
Discr Type Ind:	N
Discr Residue Ind:	N
Discr Partial Reject Ind:	N
Discr Full Reject Ind:	N
Manifest Ref Num:	Not reported
Alt Fac RCRA Id:	Not reported
Alt Fac Sign Date:	Not reported
Mgmt Method Type Code:	H111

NYCT-40 CONWAY STREET (Continued) **1001119495**

Document ID:	Not reported
Manifest Status:	Not reported
Trans1 State ID:	NJ0000027193
Trans2 State ID:	Not reported
Generator Ship Date:	04/30/2009
Trans1 Recv Date:	04/30/2009
Trans2 Recv Date:	Not reported
TSD Site Recv Date:	04/30/2009
Part A Recv Date:	Not reported
Part B Recv Date:	Not reported
Generator EPA ID:	NYR000027821
Trans1 EPA ID:	Not reported
Trans2 EPA ID:	Not reported
TSDF ID:	NJD002200046
Waste Code:	Not reported
Quantity:	618.0
Units:	P - Pounds
Number of Containers:	4.0
Container Type:	DM - Metal drums, barrels
Handling Method:	T Chemical, physical, or biological treatment.
Specific Gravity:	1.0
Year:	2009
Manifest Tracking Num:	003533574JJK
Import Ind:	N
Export Ind:	N
Discr Quantity Ind:	N
Discr Type Ind:	N
Discr Residue Ind:	N
Discr Partial Reject Ind:	N
Discr Full Reject Ind:	N
Manifest Ref Num:	Not reported
Alt Fac RCRA Id:	Not reported
Alt Fac Sign Date:	Not reported
Mgmt Method Type Code:	H111

Document ID:	Not reported
Manifest Status:	Not reported
Trans1 State ID:	NJ0000027193
Trans2 State ID:	Not reported
Generator Ship Date:	02/20/2009
Trans1 Recv Date:	02/20/2009
Trans2 Recv Date:	Not reported
TSD Site Recv Date:	02/20/2009
Part A Recv Date:	Not reported
Part B Recv Date:	Not reported
Generator EPA ID:	NYR000027821
Trans1 EPA ID:	Not reported
Trans2 EPA ID:	Not reported
TSDF ID:	NJD002200046
Waste Code:	Not reported
Quantity:	55.0
Units:	P - Pounds
Number of Containers:	1.0
Container Type:	DM - Metal drums, barrels
Handling Method:	T Chemical, physical, or biological treatment.
Specific Gravity:	1.0

NYCT-40 CONWAY STREET (Continued) **1001119495**

Year:	2009
Manifest Tracking Num:	003536982JJK
Import Ind:	N
Export Ind:	N
Discr Quantity Ind:	N
Discr Type Ind:	N
Discr Residue Ind:	N
Discr Partial Reject Ind:	N
Discr Full Reject Ind:	N
Manifest Ref Num:	Not reported
Alt Fac RCRA Id:	Not reported
Alt Fac Sign Date:	Not reported
Mgmt Method Type Code:	H111

Document ID:	Not reported
Manifest Status:	Not reported
Trans1 State ID:	NJ0000027193
Trans2 State ID:	Not reported
Generator Ship Date:	02/20/2009
Trans1 Recv Date:	02/20/2009
Trans2 Recv Date:	Not reported
TSD Site Recv Date:	02/20/2009
Part A Recv Date:	Not reported
Part B Recv Date:	Not reported
Generator EPA ID:	NYR000027821
Trans1 EPA ID:	Not reported
Trans2 EPA ID:	Not reported
TSDF ID:	NJD002200046
Waste Code:	Not reported
Quantity:	89.0
Units:	P - Pounds
Number of Containers:	1.0
Container Type:	DM - Metal drums, barrels
Handling Method:	T Chemical, physical, or biological treatment.
Specific Gravity:	1.0
Year:	2009
Manifest Tracking Num:	003536982JJK
Import Ind:	N
Export Ind:	N
Discr Quantity Ind:	N
Discr Type Ind:	N
Discr Residue Ind:	N
Discr Partial Reject Ind:	N
Discr Full Reject Ind:	N
Manifest Ref Num:	Not reported
Alt Fac RCRA Id:	Not reported
Alt Fac Sign Date:	Not reported
Mgmt Method Type Code:	H111

Document ID:	Not reported
Manifest Status:	Not reported
Trans1 State ID:	NJ0000027193
Trans2 State ID:	Not reported
Generator Ship Date:	10/06/2009
Trans1 Recv Date:	10/06/2009

NYCT-40 CONWAY STREET (Continued) **1001119495**

Trans2 Recv Date:	Not reported
TSD Site Recv Date:	10/06/2009
Part A Recv Date:	Not reported
Part B Recv Date:	Not reported
Generator EPA ID:	NYR000027821
Trans1 EPA ID:	Not reported
Trans2 EPA ID:	Not reported
TSDF ID:	NJD002200046
Waste Code:	Not reported
Quantity:	119.0
Units:	P - Pounds
Number of Containers:	1.0
Container Type:	DM - Metal drums, barrels
Handling Method:	T Chemical, physical, or biological treatment.
Specific Gravity:	1.0
Year:	2009
Manifest Tracking Num:	003536421JJK
Import Ind:	N
Export Ind:	N
Discr Quantity Ind:	N
Discr Type Ind:	N
Discr Residue Ind:	N
Discr Partial Reject Ind:	N
Discr Full Reject Ind:	N
Manifest Ref Num:	Not reported
Alt Fac RCRA Id:	Not reported
Alt Fac Sign Date:	Not reported
Mgmt Method Type Code:	H111

Document ID:	Not reported
Manifest Status:	Not reported
Trans1 State ID:	NJ0000027193
Trans2 State ID:	Not reported
Generator Ship Date:	06/11/2009
Trans1 Recv Date:	06/11/2009
Trans2 Recv Date:	Not reported
TSD Site Recv Date:	06/11/2009
Part A Recv Date:	Not reported
Part B Recv Date:	Not reported
Generator EPA ID:	NYR000027821
Trans1 EPA ID:	Not reported
Trans2 EPA ID:	Not reported
TSDF ID:	NJD002200046
Waste Code:	Not reported
Quantity:	166.0
Units:	P - Pounds
Number of Containers:	2.0
Container Type:	DM - Metal drums, barrels
Handling Method:	T Chemical, physical, or biological treatment.
Specific Gravity:	1.0
Year:	2009
Manifest Tracking Num:	003536157JJK
Import Ind:	N
Export Ind:	N
Discr Quantity Ind:	N
Discr Type Ind:	N

NYCT-40 CONWAY STREET (Continued) **1001119495**

Discr Residue Ind:	N
Discr Partial Reject Ind:	N
Discr Full Reject Ind:	N
Manifest Ref Num:	Not reported
Alt Fac RCRA Id:	Not reported
Alt Fac Sign Date:	Not reported
Mgmt Method Type Code:	H111

Document ID:	Not reported
Manifest Status:	Not reported
Trans1 State ID:	NJ0000027193
Trans2 State ID:	Not reported
Generator Ship Date:	12/10/2009
Trans1 Recv Date:	12/10/2009
Trans2 Recv Date:	Not reported
TSD Site Recv Date:	12/10/2009
Part A Recv Date:	Not reported
Part B Recv Date:	Not reported
Generator EPA ID:	NYR000027821
Trans1 EPA ID:	Not reported
Trans2 EPA ID:	Not reported
TSDF ID:	NJD002200046
Waste Code:	Not reported
Quantity:	436.0
Units:	P - Pounds
Number of Containers:	4.0
Container Type:	DM - Metal drums, barrels
Handling Method:	T Chemical, physical, or biological treatment.
Specific Gravity:	1.0
Year:	2009
Manifest Tracking Num:	000960716GBF
Import Ind:	N
Export Ind:	N
Discr Quantity Ind:	N
Discr Type Ind:	N
Discr Residue Ind:	N
Discr Partial Reject Ind:	N
Discr Full Reject Ind:	N
Manifest Ref Num:	Not reported
Alt Fac RCRA Id:	Not reported
Alt Fac Sign Date:	Not reported
Mgmt Method Type Code:	H111

Document ID:	Not reported
Manifest Status:	Not reported
Trans1 State ID:	NJ0000027193
Trans2 State ID:	Not reported
Generator Ship Date:	02/20/2009
Trans1 Recv Date:	02/20/2009
Trans2 Recv Date:	Not reported
TSD Site Recv Date:	02/20/2009
Part A Recv Date:	Not reported
Part B Recv Date:	Not reported
Generator EPA ID:	NYR000027821
Trans1 EPA ID:	Not reported

NYCT-40 CONWAY STREET (Continued) **1001119495**

Trans2 EPA ID:	Not reported
TSDF ID:	NJD002200046
Waste Code:	Not reported
Quantity:	199.0
Units:	P - Pounds
Number of Containers:	1.0
Container Type:	DM - Metal drums, barrels
Handling Method:	T Chemical, physical, or biological treatment.
Specific Gravity:	1.0
Year:	2009
Manifest Tracking Num:	003536982JJK
Import Ind:	N
Export Ind:	N
Discr Quantity Ind:	N
Discr Type Ind:	N
Discr Residue Ind:	N
Discr Partial Reject Ind:	N
Discr Full Reject Ind:	N
Manifest Ref Num:	Not reported
Alt Fac RCRA Id:	Not reported
Alt Fac Sign Date:	Not reported
Mgmt Method Type Code:	H111

Document ID:	Not reported
Manifest Status:	Not reported
Trans1 State ID:	NJ0000027193
Trans2 State ID:	Not reported
Generator Ship Date:	02/20/2009
Trans1 Recv Date:	02/20/2009
Trans2 Recv Date:	Not reported
TSD Site Recv Date:	02/20/2009
Part A Recv Date:	Not reported
Part B Recv Date:	Not reported
Generator EPA ID:	NYR000027821
Trans1 EPA ID:	Not reported
Trans2 EPA ID:	Not reported
TSDF ID:	NJD002200046
Waste Code:	Not reported
Quantity:	78.0
Units:	P - Pounds
Number of Containers:	1.0
Container Type:	DM - Metal drums, barrels
Handling Method:	T Chemical, physical, or biological treatment.
Specific Gravity:	1.0
Year:	2009
Manifest Tracking Num:	003536982JJK
Import Ind:	N
Export Ind:	N
Discr Quantity Ind:	N
Discr Type Ind:	N
Discr Residue Ind:	N
Discr Partial Reject Ind:	N
Discr Full Reject Ind:	N
Manifest Ref Num:	Not reported
Alt Fac RCRA Id:	Not reported
Alt Fac Sign Date:	Not reported

NYCT-40 CONWAY STREET (Continued) **1001119495**

Mgmt Method Type Code: H111

Document ID: Not reported
Manifest Status: Not reported
Trans1 State ID: NJ0000027193
Trans2 State ID: Not reported
Generator Ship Date: 05/03/2011
Trans1 Recv Date: 05/03/2011
Trans2 Recv Date: Not reported
TSD Site Recv Date: 05/03/2011
Part A Recv Date: Not reported
Part B Recv Date: Not reported
Generator EPA ID: NYR000027821
Trans1 EPA ID: Not reported
Trans2 EPA ID: Not reported
TSDF ID: NJD002200046
Waste Code: Not reported
Quantity: 769.0
Units: P - Pounds
Number of Containers: 5.0
Container Type: DM - Metal drums, barrels
Handling Method: T Chemical, physical, or biological treatment.
Specific Gravity: 1.0
Year: 2011
Manifest Tracking Num: 003534571JJK
Import Ind: N
Export Ind: N
Discr Quantity Ind: N
Discr Type Ind: N
Discr Residue Ind: N
Discr Partial Reject Ind: N
Discr Full Reject Ind: N
Manifest Ref Num: Not reported
Alt Fac RCRA Id: Not reported
Alt Fac Sign Date: Not reported
Mgmt Method Type Code: H111

Document ID: Not reported
Manifest Status: Not reported
Trans1 State ID: NJ0000027193
Trans2 State ID: Not reported
Generator Ship Date: 06/30/2011
Trans1 Recv Date: 06/30/2011
Trans2 Recv Date: Not reported
TSD Site Recv Date: 06/30/2011
Part A Recv Date: Not reported
Part B Recv Date: Not reported
Generator EPA ID: NYR000027821
Trans1 EPA ID: Not reported
Trans2 EPA ID: Not reported
TSDF ID: NJD002200046
Waste Code: Not reported
Quantity: 566.0
Units: P - Pounds
Number of Containers: 8.0

NYCT-40 CONWAY STREET (Continued) **1001119495**

Container Type:	DM - Metal drums, barrels
Handling Method:	T Chemical, physical, or biological treatment.
Specific Gravity:	1.0
Year:	2011
Manifest Tracking Num:	003537096JJK
Import Ind:	N
Export Ind:	N
Discr Quantity Ind:	N
Discr Type Ind:	N
Discr Residue Ind:	N
Discr Partial Reject Ind:	N
Discr Full Reject Ind:	N
Manifest Ref Num:	Not reported
Alt Fac RCRA Id:	Not reported
Alt Fac Sign Date:	Not reported
Mgmt Method Type Code:	H111

Document ID:	Not reported
Manifest Status:	Not reported
Trans1 State ID:	NJ0000027193
Trans2 State ID:	Not reported
Generator Ship Date:	12/16/2011
Trans1 Recv Date:	12/16/2011
Trans2 Recv Date:	Not reported
TSD Site Recv Date:	12/16/2011
Part A Recv Date:	Not reported
Part B Recv Date:	Not reported
Generator EPA ID:	NYR000027821
Trans1 EPA ID:	Not reported
Trans2 EPA ID:	Not reported
TSDF ID:	NJD002200046
Waste Code:	Not reported
Quantity:	2111.0
Units:	P - Pounds
Number of Containers:	14.0
Container Type:	DM - Metal drums, barrels
Handling Method:	T Chemical, physical, or biological treatment.
Specific Gravity:	1.0
Year:	2011
Manifest Tracking Num:	003636152JJK
Import Ind:	N
Export Ind:	N
Discr Quantity Ind:	N
Discr Type Ind:	N
Discr Residue Ind:	N
Discr Partial Reject Ind:	N
Discr Full Reject Ind:	N
Manifest Ref Num:	Not reported
Alt Fac RCRA Id:	Not reported
Alt Fac Sign Date:	Not reported
Mgmt Method Type Code:	H111

Document ID:	Not reported
Manifest Status:	Not reported
Trans1 State ID:	NJ0000027193

NYCT-40 CONWAY STREET (Continued) **1001119495**

Trans2 State ID:	Not reported
Generator Ship Date:	08/25/2011
Trans1 Recv Date:	08/25/2011
Trans2 Recv Date:	Not reported
TSD Site Recv Date:	08/25/2011
Part A Recv Date:	Not reported
Part B Recv Date:	Not reported
Generator EPA ID:	NYR000027821
Trans1 EPA ID:	Not reported
Trans2 EPA ID:	Not reported
TSDF ID:	NJD002200046
Waste Code:	Not reported
Quantity:	1687.0
Units:	P - Pounds
Number of Containers:	14.0
Container Type:	DM - Metal drums, barrels
Handling Method:	T Chemical, physical, or biological treatment.
Specific Gravity:	1.0
Year:	2011
Manifest Tracking Num:	006874364JJK
Import Ind:	N
Export Ind:	N
Discr Quantity Ind:	N
Discr Type Ind:	N
Discr Residue Ind:	N
Discr Partial Reject Ind:	N
Discr Full Reject Ind:	N
Manifest Ref Num:	Not reported
Alt Fac RCRA Id:	Not reported
Alt Fac Sign Date:	Not reported
Mgmt Method Type Code:	H111

---

205 **SOLID GOLD TOWING INC.** **NY UST** **U002259356**
1960 BROADWAY **NY HIST UST** **N/A**
BROOKLYN, NY 11207 **NY Spills**

UST:

Id/Status:	2-482099 / Unregulated/Closed
Program Type:	PBS
Region:	STATE
DEC Region:	2
Expiration Date:	10/22/2010
UTM X:	592579.45137000002
UTM Y:	4503698.8084000004
Site Type:	Trucking/Transportation/Fleet Operation

Affiliation Records:

Site Id:	21587
Affiliation Type:	Facility Owner
Company Name:	FRANK PETROSINO
Contact Type:	Not reported
Contact Name:	Not reported
Address1:	2744 DEVON COURT
Address2:	Not reported
City:	DELRAY BEACH
State:	FL
Zip Code:	33445
Country Code:	001

SOLID GOLD TOWING INC. (Continued) **U002259356**

Phone:	(561) 498-7835
EMail:	Not reported
Fax Number:	Not reported
Modified By:	NRLOMBAR
Date Last Modified:	7/9/2009

Site Id:	21587
Affiliation Type:	Mail Contact
Company Name:	FRANK PETROSINO
Contact Type:	Not reported
Contact Name:	Not reported
Address1:	2744 DEVON COURT
Address2:	Not reported
City:	DELRAY BEACH
State:	FL
Zip Code:	33445
Country Code:	001
Phone:	(561) 498-7835
EMail:	Not reported
Fax Number:	Not reported
Modified By:	NRLOMBAR
Date Last Modified:	7/9/2009

Site Id:	21587
Affiliation Type:	On-Site Operator
Company Name:	SOLID GOLD TOWING INC.
Contact Type:	Not reported
Contact Name:	FLOYD BERMUDEZ
Address1:	Not reported
Address2:	Not reported
City:	Not reported
State:	NY
Zip Code:	Not reported
Country Code:	001
Phone:	(718) 257-1556
EMail:	Not reported
Fax Number:	Not reported
Modified By:	NRLOMBAR
Date Last Modified:	5/21/2009

Site Id:	21587
Affiliation Type:	Emergency Contact
Company Name:	SOLID GOLD TOWING INC.
Contact Type:	Not reported
Contact Name:	DANIEL DANNER
Address1:	Not reported
Address2:	Not reported
City:	Not reported
State:	NN
Zip Code:	Not reported
Country Code:	999
Phone:	(718) 763-4791
EMail:	Not reported
Fax Number:	Not reported
Modified By:	NRLOMBAR
Date Last Modified:	5/21/2009

SOLID GOLD TOWING INC. (Continued) **U002259356**

Tank Info:

Tank Number:	001
Tank ID:	39245
Tank Status:	Closed - Removed
Material Name:	Closed - Removed
Capacity Gallons:	3000
Install Date:	04/23/1994
Date Tank Closed:	12/07/2011
Registered:	True
Tank Location:	Underground
Tank Type:	Steel/carbon steel
Material Code:	0008
Common Name of Substance:	Diesel
Tightness Test Method:	21
Date Test:	09/01/2004
Next Test Date:	Not reported
Pipe Model:	Not reported
Modified By:	LXZIELIN
Last Modified:	07/02/2012

Equipment Records:

A00 - Tank Internal Protection - None
D01 - Pipe Type - Steel/Carbon Steel/Iron
C00 - Pipe Location - No Piping
F00 - Pipe External Protection - None
G03 - Tank Secondary Containment - Vault (w/o access)
H04 - Tank Leak Detection - Groundwater Well
I00 - Overfill - None
B00 - Tank External Protection - None

Tank Number:	002
Tank ID:	39246
Tank Status:	Closed - Removed
Material Name:	Closed - Removed
Capacity Gallons:	3000
Install Date:	Not reported
Date Tank Closed:	12/07/2011
Registered:	True
Tank Location:	Underground
Tank Type:	Steel/carbon steel
Material Code:	0008
Common Name of Substance:	Diesel
Tightness Test Method:	21
Date Test:	09/01/2004
Next Test Date:	Not reported
Pipe Model:	Not reported
Modified By:	LXZIELIN
Last Modified:	07/02/2012

Equipment Records:

C00 - Pipe Location - No Piping
F00 - Pipe External Protection - None
G03 - Tank Secondary Containment - Vault (w/o access)
A00 - Tank Internal Protection - None

SOLID GOLD TOWING INC. (Continued) **U002259356**

D01 - Pipe Type - Steel/Carbon Steel/Iron
H04 - Tank Leak Detection - Groundwater Well
I00 - Overfill - None
B00 - Tank External Protection - None

HIST UST:

PBS Number:	2-482099
SPDES Number:	Not reported
Emergency Contact:	DANIEL DANNER
Emergency Telephone:	(718) 763-4791
Operator:	FLOYD BERMUDEZ
Operator Telephone:	(718) 257-1556
Owner Name:	SOLID GOLD TOWING INC.
Owner Address:	PO BOX 462
Owner City,St,Zip:	BROOKLYN, NY 11207
Owner Telephone:	(718) 257-1556
Owner Type:	Corporate/Commercial
Owner Subtype:	Not reported
Mailing Name:	SOLID GOLD TOWING INC.
Mailing Address:	PO BOX 462
Mailing Address 2:	Not reported
Mailing City,St,Zip:	BROOKLYN, NY 11207
Mailing Contact:	DANIEL DANNER
Mailing Telephone:	(718) 257-1556
Owner Mark:	First Owner
Facility Status:	1 - Active PBS facility, i.e. total capacity of the PBS tanks is greater than 1,100 gallons, regardless if Subpart 360-14 tanks exist or not at the facility.
Facility Addr2:	1960 BROADWAY
SWIS ID:	6101
Old PBS Number:	Not reported
Facility Type:	TRUCKING/TRANSPORTATION
Inspected Date:	Not reported
Inspector:	Not reported
Inspection Result:	Not reported
Federal ID:	Not reported
Certification Flag:	False
Certification Date:	03/23/1999
Expiration Date:	10/22/2005
Renew Flag:	False
Renewal Date:	Not reported
Total Capacity:	6000
FAMT:	True
Facility Screen:	No Missing Data
Owner Screen:	No Missing Data
Tank Screen:	Minor Data Missing
Dead Letter:	False
CBS Number:	Not reported
Town or City:	NEW YORK CITY
County Code:	61
Town or City:	01
Region:	2
Tank Id:	001
Tank Location:	UNDERGROUND
Tank Status:	In Service
Install Date:	Not reported

SOLID GOLD TOWING INC. (Continued) **U002259356**

Capacity (gals):	3000
Product Stored:	DIESEL
Tank Type:	Steel/carbon steel
Tank Internal:	Not reported
Tank External:	Not reported
Pipe Location:	Not reported
Pipe Type:	STEEL/IRON
Pipe Internal:	Not reported
Pipe External:	Not reported
Second Containment:	Diking
Leak Detection:	Groundwater Well
Overfill Prot:	Not reported
Dispenser:	Gravity
Date Tested:	03/01/1999
Next Test Date:	03/01/2004
Missing Data for Tank:	Minor Data Missing
Date Closed:	Not reported
Test Method:	Horner EZ Check
Deleted:	False
Updated:	True
Lat/long:	Not reported

Tank Id:	002
Tank Location:	UNDERGROUND
Tank Status:	In Service
Install Date:	Not reported
Capacity (gals):	3000
Product Stored:	DIESEL
Tank Type:	Steel/carbon steel
Tank Internal:	Not reported
Tank External:	Not reported
Pipe Location:	Not reported
Pipe Type:	STEEL/IRON
Pipe Internal:	Not reported
Pipe External:	Not reported
Second Containment:	Diking
Leak Detection:	Groundwater Well
Overfill Prot:	Not reported
Dispenser:	Gravity
Date Tested:	03/01/1999
Next Test Date:	03/01/2004
Missing Data for Tank:	Minor Data Missing
Date Closed:	Not reported
Test Method:	Horner EZ Check
Deleted:	False
Updated:	True
Lat/long:	Not reported

SPILLS:

Facility ID:	1008292
Facility Type:	ER
DER Facility ID:	396791
Site ID:	441770
DEC Region:	2
Spill Date:	11/8/2010
Spill Number/Closed Date:	1008292 / 1/5/2011

SOLID GOLD TOWING INC. (Continued) **U002259356**

Spill Cause:	Equipment Failure
Spill Class:	Possible release with minimal potential for fire or hazard or Known release with no damage. DEC Response. Willing Responsible Party. Corrective action taken.
SWIS:	2401
Investigator:	RMPIPER
Referred To:	Not reported
Reported to Dept:	11/8/2010
CID:	Not reported
Water Affected:	Not reported
Spill Source:	Commercial/Industrial
Spill Notifier:	Other
Cleanup Ceased:	Not reported
Cleanup Meets Std:	False
Last Inspection:	Not reported
Recommended Penalty:	False
UST Trust:	False
Remediation Phase:	0
Date Entered In Computer:	11/8/2010
Spill Record Last Update:	1/5/2011
Spiller Name:	Not reported
Spiller Company:	SOLID GOLD TOWING
Spiller Address:	Not reported
Spiller City,St,Zip:	NY
Spiller Company:	999
Contact Name:	JESSICA REALMUTO
Contact Phone:	(631) 360-8901
DEC Memo:	11/08/10- Zhune spoke to Jessica Realmuto 631-360-8901 from Windmill oil Tank Service. She said They are in the process to abandoned two UST 3000-gallons. They found contamination. She will ask someone to call back for more details. Lee- Windmill- 516- 330 -8170
Remarks:	company moving tank and noticed spill - cleanup pending

Material:

Site ID:	441770
Operable Unit ID:	1192314
Operable Unit:	01
Material ID:	2187596
Material Code:	0001A
Material Name:	#2 Fuel Oil
Case No.:	Not reported
Material FA:	Petroleum
Quantity:	Not reported
Units:	Not reported
Recovered:	Not reported
Resource Affected:	Not reported
Oxygenate:	False

Tank Test:

206 **3126 ATLANTIC AVENUE** **NY UST** **U001841125**
3126 ATLANTIC AVENUE **N/A**
BROOKLYN, NY 11208

UST:

Id/Status:	2-510270 / Active
Program Type:	PBS
Region:	STATE
DEC Region:	2
Expiration Date:	01/23/2016
UTM X:	594676.96967999998
UTM Y:	4503704.7814300004
Site Type:	Apartment Building/Office Building

Affiliation Records:

Site Id:	21842
Affiliation Type:	Facility Owner
Company Name:	ESTATE OF FRED STARK
Contact Type:	AGENT
Contact Name:	ELIZABETH FARRELL
Address1:	198-10 JAMAICA AVENUE
Address2:	Not reported
City:	HOLLIS
State:	NY
Zip Code:	11423
Country Code:	001
Phone:	(718) 465-3600
EMail:	Not reported
Fax Number:	Not reported
Modified By:	KXTANG
Date Last Modified:	1/10/2006

Site Id:	21842
Affiliation Type:	Mail Contact
Company Name:	ESTATE OF FRED STARK
Contact Type:	AGENT
Contact Name:	ELIZABETH FARRELL
Address1:	198-10 JAMAICA AVENUE
Address2:	Not reported
City:	HOLLIS
State:	NY
Zip Code:	11423
Country Code:	001
Phone:	(718) 465-3600
EMail:	Not reported
Fax Number:	Not reported
Modified By:	KXTANG
Date Last Modified:	1/10/2006

Site Id:	21842
Affiliation Type:	On-Site Operator
Company Name:	3126 ATLANTIC AVENUE
Contact Type:	Not reported
Contact Name:	ESTATE OF FRED STARK
Address1:	Not reported
Address2:	Not reported
City:	Not reported
State:	NY
Zip Code:	Not reported
Country Code:	001

3126 ATLANTIC AVENUE (Continued) **U001841125**

Phone:	(718) 465-3600
EMail:	Not reported
Fax Number:	Not reported
Modified By:	ANAUSTIN
Date Last Modified:	9/22/2005

Site Id:	21842
Affiliation Type:	Emergency Contact
Company Name:	ESTATE OF FRED STARK
Contact Type:	Not reported
Contact Name:	ESTATE OF FRED STARK
Address1:	Not reported
Address2:	Not reported
City:	Not reported
State:	NN
Zip Code:	Not reported
Country Code:	999
Phone:	(718) 465-3600
EMail:	Not reported
Fax Number:	Not reported
Modified By:	ANAUSTIN
Date Last Modified:	9/22/2005

Tank Info:

Tank Number:	001
Tank ID:	39493
Tank Status:	In Service
Material Name:	In Service
Capacity Gallons:	3000
Install Date:	12/01/1948
Date Tank Closed:	Not reported
Registered:	True
Tank Location:	Underground
Tank Type:	Steel/carbon steel
Material Code:	0001
Common Name of Substance:	#2 Fuel Oil (On-Site Consumption)

Tightness Test Method:	21
Date Test:	10/07/2009
Next Test Date:	10/07/2014
Pipe Model:	Not reported
Modified By:	BKFALVEY
Last Modified:	10/26/2009

Equipment Records:

A00 - Tank Internal Protection - None
D01 - Pipe Type - Steel/Carbon Steel/Iron
G00 - Tank Secondary Containment - None
J02 - Dispenser - Suction Dispenser
L09 - Piping Leak Detection - Exempt Suction Piping
B00 - Tank External Protection - None
H00 - Tank Leak Detection - None
C00 - Pipe Location - No Piping
F00 - Pipe External Protection - None
I04 - Overfill - Product Level Gauge (A/G)

206 **ATLANTIC AVENUE INC DBA CITY GAS** **RCRA NonGen / NLR** **1001080181**
3123 ATLANTIC AVE **FINDS** **NYU005000286**
BROOKLYN, NY 11208

RCRA NonGen / NLR:

Date form received by agency:	01/01/2007
Facility name:	ATLANTIC AVENUE INC DBA CITY GAS
Facility address:	3123 ATLANTIC AVE BROOKLYN, NY 11212
EPA ID:	NYU005000286
Mailing address:	ATLANTIC AVE BROOKLYN, NY 11212
Contact:	Not reported
Contact address:	ATLANTIC AVE BROOKLYN, NY 11212
Contact country:	US
Contact telephone:	Not reported
Contact email:	Not reported
EPA Region:	02
Land type:	Facility is not located on Indian land. Additional information is not known.
Classification:	Non-Generator
Description:	Handler: Non-Generators do not presently generate hazardous waste

Owner/Operator Summary:

Owner/operator name:	UNK
Owner/operator address:	NOT REQUIRED NOT REQUIRED, NY 99999
Owner/operator country:	US
Owner/operator telephone:	(212) 555-1212
Legal status:	Private
Owner/Operator Type:	Owner
Owner/Op start date:	Not reported
Owner/Op end date:	Not reported

Owner/operator name:	UNK
Owner/operator address:	NOT REQUIRED NOT REQUIRED, NY 99999
Owner/operator country:	US
Owner/operator telephone:	(212) 555-1212
Legal status:	Private
Owner/Operator Type:	Operator
Owner/Op start date:	Not reported
Owner/Op end date:	Not reported

Handler Activities Summary:

U.S. importer of hazardous waste:	No
Mixed waste (haz. and radioactive):	No
Recycler of hazardous waste:	No
Transporter of hazardous waste:	No
Treater, storer or disposer of HW:	No
Underground injection activity:	No
On-site burner exemption:	No
Furnace exemption:	No
Used oil fuel burner:	No
Used oil processor:	No
User oil refiner:	No
Used oil fuel marketer to burner:	No
Used oil Specification marketer:	No

ATLANTIC AVENUE INC DBA CITY GAS (Continued) **1001080181**

Used oil transfer facility: No
Used oil transporter: No

Historical Generators:
Date form received by agency: 01/01/2006
Site name: ATLANTIC AVENUE INC DBA CITY GAS
Classification: Not a generator, verified

Date form received by agency: 09/29/1995
Site name: ATLANTIC AVENUE INC DBA CITY GAS
Classification: Unverified

Hazardous Waste Summary:
Waste code: NONE
Waste name: None

Violation Status: No violations found

Evaluation Action Summary:
Evaluation date: 09/27/1999
Evaluation: COMPLIANCE EVALUATION INSPECTION ON-SITE
Area of violation: Not reported
Date achieved compliance: Not reported
Evaluation lead agency: EPA

Evaluation date: 06/28/1995
Evaluation: COMPLIANCE EVALUATION INSPECTION ON-SITE
Area of violation: Not reported
Date achieved compliance: Not reported
Evaluation lead agency: EPA

FINDS:

Registry ID: 110004568370

Environmental Interest/Information System
RCRAInfo is a national information system that supports the Resource Conservation and Recovery Act (RCRA) program through the tracking of events and activities related to facilities that generate, transport, and treat, store, or dispose of hazardous waste. RCRAInfo allows RCRA program staff to track the notification, permit, compliance, and corrective action activities required under RCRA.

---

206 **CYPRESS HILLS SERVICE CENTER INC** **NY UST** **U003065888**
3123 ATLANTIC AVENUE **NY HIST UST** **N/A**
BROOKLYN, NY 11208

UST:
Id/Status: 2-601367 / Active
Program Type: PBS
Region: STATE
DEC Region: 2
Expiration Date: 06/12/2017
UTM X: 594656.18107000005
UTM Y: 4503695.2770300005
Site Type: Retail Gasoline Sales

CYPRESS HILLS SERVICE CENTER INC (Continued) **U003065888**

Affiliation Records:

Site Id:	23334
Affiliation Type:	Facility Owner
Company Name:	CYPRESS HILLS SERVICE CENTER INC
Contact Type:	Not reported
Contact Name:	Not reported
Address1:	3123 ATLANTIC AVE
Address2:	Not reported
City:	BROOKLYN
State:	NY
Zip Code:	11208
Country Code:	001
Phone:	(917) 578-9205
EMail:	Not reported
Fax Number:	Not reported
Modified By:	NRLOMBAR
Date Last Modified:	7/3/2012

Site Id:	23334
Affiliation Type:	Mail Contact
Company Name:	CYPRESS HILLS SERVICE CENTER INC
Contact Type:	Not reported
Contact Name:	MR. GURNAM SINGH
Address1:	3123 ATLANTIC AVENUE
Address2:	Not reported
City:	BROOKLYN
State:	NY
Zip Code:	11208
Country Code:	001
Phone:	(917) 578-9205
EMail:	Not reported
Fax Number:	Not reported
Modified By:	NRLOMBAR
Date Last Modified:	7/3/2012

Site Id:	23334
Affiliation Type:	On-Site Operator
Company Name:	CYPRESS HILLS SERVICE CENTER INC
Contact Type:	Not reported
Contact Name:	GURNAM SINGH
Address1:	Not reported
Address2:	Not reported
City:	Not reported
State:	NN
Zip Code:	Not reported
Country Code:	999
Phone:	(718) 235-1376
EMail:	Not reported
Fax Number:	Not reported
Modified By:	NRLOMBAR
Date Last Modified:	7/3/2012

Site Id:	23334
Affiliation Type:	Emergency Contact
Company Name:	CYPRESS HILLS SERVICE CENTER INC
Contact Type:	Not reported
Contact Name:	GURNAM SINGH

CYPRESS HILLS SERVICE CENTER INC (Continued) **U003065888**

Address1:	Not reported
Address2:	Not reported
City:	Not reported
State:	NN
Zip Code:	Not reported
Country Code:	999
Phone:	(718) 235-1376
EMail:	Not reported
Fax Number:	Not reported
Modified By:	NRLOMBAR
Date Last Modified:	7/3/2012

Tank Info:

Tank Number:	001
Tank ID:	167569
Tank Status:	Tank Converted to Non-Regulated Use
Material Name:	Tank Converted to Non-Regulated Use
Capacity Gallons:	4000
Install Date:	11/01/1999
Date Tank Closed:	Not reported
Registered:	True
Tank Location:	Underground
Tank Type:	Fiberglass coated steel
Material Code:	0009
Common Name of Substance:	Gasoline
Tightness Test Method:	NN
Date Test:	Not reported
Next Test Date:	Not reported
Pipe Model:	Not reported
Modified By:	JMKRIMGO
Last Modified:	05/29/2007

Equipment Records:

B04 - Tank External Protection - Fiberglass
H05 - Tank Leak Detection - In-Tank System (ATG)
A00 - Tank Internal Protection - None
J01 - Dispenser - Pressurized Dispenser
C02 - Pipe Location - Underground/On-ground
F00 - Pipe External Protection - None
H01 - Tank Leak Detection - Interstitial - Electronic Monitoring
I02 - Overfill - High Level Alarm
K01 - Spill Prevention - Catch Basin
D06 - Pipe Type - Fiberglass Reinforced Plastic (FRP)
G04 - Tank Secondary Containment - Double-Walled (Underground)

Tank Number:	001-A
Tank ID:	167570
Tank Status:	Closed - Removed
Material Name:	Closed - Removed
Capacity Gallons:	550
Install Date:	Not reported
Date Tank Closed:	11/01/1999
Registered:	True
Tank Location:	Underground

CYPRESS HILLS SERVICE CENTER INC (Continued) **U003065888**

Tank Type: Steel/carbon steel
Material Code: 0009
Common Name of Substance: Gasoline

Tightness Test Method: 03
Date Test: 03/01/1995
Next Test Date: Not reported
Pipe Model: Not reported
Modified By: TRANSLAT
Last Modified: 03/04/2004

Equipment Records:

A00 - Tank Internal Protection - None
D01 - Pipe Type - Steel/Carbon Steel/Iron
G00 - Tank Secondary Containment - None
J02 - Dispenser - Suction Dispenser
B01 - Tank External Protection - Painted/Asphalt Coating
C02 - Pipe Location - Underground/On-ground
I00 - Overfill - None
F01 - Pipe External Protection - Painted/Asphalt Coating
H00 - Tank Leak Detection - None

Tank Number: 002
Tank ID: 167573
Tank Status: Tank Converted to Non-Regulated Use
Material Name: Tank Converted to Non-Regulated Use
Capacity Gallons: 4000
Install Date: 11/01/1999
Date Tank Closed: Not reported
Registered: True
Tank Location: Underground
Tank Type: Fiberglass coated steel
Material Code: 0009
Common Name of Substance: Gasoline

Tightness Test Method: NN
Date Test: Not reported
Next Test Date: Not reported
Pipe Model: Not reported
Modified By: JMKRIMGO
Last Modified: 06/27/2007

Equipment Records:

A00 - Tank Internal Protection - None
J01 - Dispenser - Pressurized Dispenser
C02 - Pipe Location - Underground/On-ground
F00 - Pipe External Protection - None
H01 - Tank Leak Detection - Interstitial - Electronic Monitoring
I02 - Overfill - High Level Alarm
K01 - Spill Prevention - Catch Basin
B04 - Tank External Protection - Fiberglass
H05 - Tank Leak Detection - In-Tank System (ATG)
D06 - Pipe Type - Fiberglass Reinforced Plastic (FRP)
G04 - Tank Secondary Containment - Double-Walled (Underground)

Tank Number: 002-A

CYPRESS HILLS SERVICE CENTER INC (Continued) **U003065888**

Tank ID:	167582
Tank Status:	Closed - Removed
Material Name:	Closed - Removed
Capacity Gallons:	550
Install Date:	Not reported
Date Tank Closed:	11/01/1999
Registered:	True
Tank Location:	Underground
Tank Type:	Steel/carbon steel
Material Code:	0009
Common Name of Substance:	Gasoline
Tightness Test Method:	03
Date Test:	03/01/1995
Next Test Date:	Not reported
Pipe Model:	Not reported
Modified By:	TRANSLAT
Last Modified:	03/04/2004

Equipment Records:

A00 - Tank Internal Protection - None
D01 - Pipe Type - Steel/Carbon Steel/Iron
G00 - Tank Secondary Containment - None
J02 - Dispenser - Suction Dispenser
B01 - Tank External Protection - Painted/Asphalt Coating
C02 - Pipe Location - Underground/On-ground
I00 - Overfill - None
F01 - Pipe External Protection - Painted/Asphalt Coating
H00 - Tank Leak Detection - None

Tank Number:	003
Tank ID:	167583
Tank Status:	Tank Converted to Non-Regulated Use
Material Name:	Tank Converted to Non-Regulated Use
Capacity Gallons:	4000
Install Date:	11/01/1999
Date Tank Closed:	Not reported
Registered:	True
Tank Location:	Underground
Tank Type:	Fiberglass coated steel
Material Code:	0008
Common Name of Substance:	Diesel
Tightness Test Method:	NN
Date Test:	Not reported
Next Test Date:	Not reported
Pipe Model:	Not reported
Modified By:	JMKRIMGO
Last Modified:	06/27/2007

Equipment Records:

A00 - Tank Internal Protection - None
J01 - Dispenser - Pressurized Dispenser
C02 - Pipe Location - Underground/On-ground
F00 - Pipe External Protection - None
H01 - Tank Leak Detection - Interstitial - Electronic Monitoring
I02 - Overfill - High Level Alarm

CYPRESS HILLS SERVICE CENTER INC (Continued) **U003065888**

K01 - Spill Prevention - Catch Basin
B04 - Tank External Protection - Fiberglass
H05 - Tank Leak Detection - In-Tank System (ATG)
D06 - Pipe Type - Fiberglass Reinforced Plastic (FRP)
G04 - Tank Secondary Containment - Double-Walled (Underground)

Tank Number:	003-A
Tank ID:	167584
Tank Status:	Closed - Removed
Material Name:	Closed - Removed
Capacity Gallons:	550
Install Date:	Not reported
Date Tank Closed:	11/01/1999
Registered:	True
Tank Location:	Underground
Tank Type:	Steel/carbon steel
Material Code:	0009
Common Name of Substance:	Gasoline
Tightness Test Method:	03
Date Test:	03/01/1995
Next Test Date:	Not reported
Pipe Model:	Not reported
Modified By:	TRANSLAT
Last Modified:	03/04/2004

Equipment Records:

A00 - Tank Internal Protection - None
D01 - Pipe Type - Steel/Carbon Steel/Iron
G00 - Tank Secondary Containment - None
J02 - Dispenser - Suction Dispenser
B01 - Tank External Protection - Painted/Asphalt Coating
C02 - Pipe Location - Underground/On-ground
I00 - Overfill - None
F01 - Pipe External Protection - Painted/Asphalt Coating
H00 - Tank Leak Detection - None

Tank Number:	004
Tank ID:	167585
Tank Status:	Tank Converted to Non-Regulated Use
Material Name:	Tank Converted to Non-Regulated Use
Capacity Gallons:	4000
Install Date:	11/01/1999
Date Tank Closed:	Not reported
Registered:	True
Tank Location:	Underground
Tank Type:	Fiberglass coated steel
Material Code:	0009
Common Name of Substance:	Gasoline
Tightness Test Method:	NN
Date Test:	Not reported
Next Test Date:	Not reported
Pipe Model:	Not reported
Modified By:	JMKRIMGO
Last Modified:	06/27/2007

CYPRESS HILLS SERVICE CENTER INC (Continued) **U003065888**

Equipment Records:

B04 - Tank External Protection - Fiberglass
H05 - Tank Leak Detection - In-Tank System (ATG)
A00 - Tank Internal Protection - None
J01 - Dispenser - Pressurized Dispenser
C02 - Pipe Location - Underground/On-ground
F00 - Pipe External Protection - None
H01 - Tank Leak Detection - Interstitial - Electronic Monitoring
I02 - Overfill - High Level Alarm
K01 - Spill Prevention - Catch Basin
D06 - Pipe Type - Fiberglass Reinforced Plastic (FRP)
G04 - Tank Secondary Containment - Double-Walled (Underground)

Tank Number:	004-A
Tank ID:	167599
Tank Status:	Closed - Removed
Material Name:	Closed - Removed
Capacity Gallons:	550
Install Date:	Not reported
Date Tank Closed:	11/01/1999
Registered:	True
Tank Location:	Underground
Tank Type:	Steel/carbon steel
Material Code:	0009
Common Name of Substance:	Gasoline
Tightness Test Method:	03
Date Test:	03/01/1995
Next Test Date:	Not reported
Pipe Model:	Not reported
Modified By:	TRANSLAT
Last Modified:	03/04/2004

Equipment Records:

B01 - Tank External Protection - Painted/Asphalt Coating
C02 - Pipe Location - Underground/On-ground
A00 - Tank Internal Protection - None
D01 - Pipe Type - Steel/Carbon Steel/Iron
G00 - Tank Secondary Containment - None
J02 - Dispenser - Suction Dispenser
I00 - Overfill - None
F01 - Pipe External Protection - Painted/Asphalt Coating
H00 - Tank Leak Detection - None

Tank Number:	005
Tank ID:	167600
Tank Status:	Tank Converted to Non-Regulated Use
Material Name:	Tank Converted to Non-Regulated Use
Capacity Gallons:	4000
Install Date:	11/01/1999
Date Tank Closed:	Not reported
Registered:	True
Tank Location:	Underground
Tank Type:	Fiberglass coated steel
Material Code:	0009

CYPRESS HILLS SERVICE CENTER INC (Continued) **U003065888**

Common Name of Substance: Gasoline

Tightness Test Method: NN
Date Test: Not reported
Next Test Date: Not reported
Pipe Model: Not reported
Modified By: JMKRIMGO
Last Modified: 06/27/2007

Equipment Records:

A00 - Tank Internal Protection - None
J01 - Dispenser - Pressurized Dispenser
C02 - Pipe Location - Underground/On-ground
F00 - Pipe External Protection - None
H01 - Tank Leak Detection - Interstitial - Electronic Monitoring
I02 - Overfill - High Level Alarm
K01 - Spill Prevention - Catch Basin
B04 - Tank External Protection - Fiberglass
H05 - Tank Leak Detection - In-Tank System (ATG)
D06 - Pipe Type - Fiberglass Reinforced Plastic (FRP)
G04 - Tank Secondary Containment - Double-Walled (Underground)

Tank Number: 005-A
Tank ID: 167601
Tank Status: Closed - Removed
Material Name: Closed - Removed
Capacity Gallons: 550
Install Date: Not reported
Date Tank Closed: 11/01/1999
Registered: True
Tank Location: Underground
Tank Type: Steel/carbon steel
Material Code: 0009
Common Name of Substance: Gasoline

Tightness Test Method: 03
Date Test: 03/01/1995
Next Test Date: Not reported
Pipe Model: Not reported
Modified By: TRANSLAT
Last Modified: 03/04/2004

Equipment Records:

I00 - Overfill - None
A00 - Tank Internal Protection - None
D01 - Pipe Type - Steel/Carbon Steel/Iron
G00 - Tank Secondary Containment - None
J02 - Dispenser - Suction Dispenser
B01 - Tank External Protection - Painted/Asphalt Coating
C02 - Pipe Location - Underground/On-ground
F01 - Pipe External Protection - Painted/Asphalt Coating
H00 - Tank Leak Detection - None

Tank Number: 006
Tank ID: 45771
Tank Status: Closed - Removed

CYPRESS HILLS SERVICE CENTER INC (Continued) **U003065888**

Material Name:	Closed - Removed
Capacity Gallons:	550
Install Date:	Not reported
Date Tank Closed:	11/01/1999
Registered:	True
Tank Location:	Underground
Tank Type:	Steel/carbon steel
Material Code:	0009
Common Name of Substance:	Gasoline
Tightness Test Method:	03
Date Test:	03/01/1995
Next Test Date:	Not reported
Pipe Model:	Not reported
Modified By:	TRANSLAT
Last Modified:	03/04/2004

Equipment Records:

A00 - Tank Internal Protection - None
D01 - Pipe Type - Steel/Carbon Steel/Iron
G00 - Tank Secondary Containment - None
J02 - Dispenser - Suction Dispenser
B01 - Tank External Protection - Painted/Asphalt Coating
C02 - Pipe Location - Underground/On-ground
I00 - Overfill - None
F01 - Pipe External Protection - Painted/Asphalt Coating
H00 - Tank Leak Detection - None

Tank Number:	007
Tank ID:	45772
Tank Status:	Closed - Removed
Material Name:	Closed - Removed
Capacity Gallons:	550
Install Date:	Not reported
Date Tank Closed:	11/01/1999
Registered:	True
Tank Location:	Underground
Tank Type:	Steel/carbon steel
Material Code:	0009
Common Name of Substance:	Gasoline
Tightness Test Method:	03
Date Test:	03/01/1995
Next Test Date:	Not reported
Pipe Model:	Not reported
Modified By:	TRANSLAT
Last Modified:	03/04/2004

Equipment Records:

A00 - Tank Internal Protection - None
D01 - Pipe Type - Steel/Carbon Steel/Iron
G00 - Tank Secondary Containment - None
J02 - Dispenser - Suction Dispenser
B01 - Tank External Protection - Painted/Asphalt Coating
C02 - Pipe Location - Underground/On-ground
I00 - Overfill - None
F01 - Pipe External Protection - Painted/Asphalt Coating

CYPRESS HILLS SERVICE CENTER INC (Continued) **U003065888**

H00 - Tank Leak Detection - None

Tank Number:	008
Tank ID:	45773
Tank Status:	Closed - Removed
Material Name:	Closed - Removed
Capacity Gallons:	550
Install Date:	Not reported
Date Tank Closed:	11/01/1999
Registered:	True
Tank Location:	Underground
Tank Type:	Steel/carbon steel
Material Code:	0009
Common Name of Substance:	Gasoline
Tightness Test Method:	03
Date Test:	03/01/1995
Next Test Date:	Not reported
Pipe Model:	Not reported
Modified By:	TRANSLAT
Last Modified:	03/04/2004

Equipment Records:

A00 - Tank Internal Protection - None
D01 - Pipe Type - Steel/Carbon Steel/Iron
G00 - Tank Secondary Containment - None
B01 - Tank External Protection - Painted/Asphalt Coating
C02 - Pipe Location - Underground/On-ground
J02 - Dispenser - Suction Dispenser
I00 - Overfill - None
F01 - Pipe External Protection - Painted/Asphalt Coating
H00 - Tank Leak Detection - None

Tank Number:	009
Tank ID:	45774
Tank Status:	Closed - Removed
Material Name:	Closed - Removed
Capacity Gallons:	550
Install Date:	Not reported
Date Tank Closed:	11/01/1999
Registered:	True
Tank Location:	Underground
Tank Type:	Steel/carbon steel
Material Code:	0009
Common Name of Substance:	Gasoline
Tightness Test Method:	03
Date Test:	03/01/1995
Next Test Date:	Not reported
Pipe Model:	Not reported
Modified By:	TRANSLAT
Last Modified:	03/04/2004

Equipment Records:

B01 - Tank External Protection - Painted/Asphalt Coating
C02 - Pipe Location - Underground/On-ground

CYPRESS HILLS SERVICE CENTER INC (Continued) **U003065888**

A00 - Tank Internal Protection - None
D01 - Pipe Type - Steel/Carbon Steel/Iron
G00 - Tank Secondary Containment - None
J02 - Dispenser - Suction Dispenser
I00 - Overfill - None
F01 - Pipe External Protection - Painted/Asphalt Coating
H00 - Tank Leak Detection - None

Tank Number: 010
Tank ID: 45775
Tank Status: Closed - Removed
Material Name: Closed - Removed
Capacity Gallons: 550
Install Date: Not reported
Date Tank Closed: 11/01/1999
Registered: True
Tank Location: Underground
Tank Type: Steel/carbon steel
Material Code: 0009
Common Name of Substance: Gasoline

Tightness Test Method: 03
Date Test: 03/01/1995
Next Test Date: Not reported
Pipe Model: Not reported
Modified By: TRANSLAT
Last Modified: 03/04/2004

Equipment Records:

A00 - Tank Internal Protection - None
D01 - Pipe Type - Steel/Carbon Steel/Iron
G00 - Tank Secondary Containment - None
J02 - Dispenser - Suction Dispenser
B01 - Tank External Protection - Painted/Asphalt Coating
C02 - Pipe Location - Underground/On-ground
I00 - Overfill - None
F01 - Pipe External Protection - Painted/Asphalt Coating
H00 - Tank Leak Detection - None

Tank Number: 011
Tank ID: 45776
Tank Status: Closed - Removed
Material Name: Closed - Removed
Capacity Gallons: 550
Install Date: Not reported
Date Tank Closed: 11/01/1999
Registered: True
Tank Location: Underground
Tank Type: Steel/carbon steel
Material Code: 0008
Common Name of Substance: Diesel

Tightness Test Method: 03
Date Test: 03/01/1995
Next Test Date: Not reported
Pipe Model: Not reported

CYPRESS HILLS SERVICE CENTER INC (Continued) **U003065888**

Modified By: TRANSLAT
Last Modified: 03/04/2004

Equipment Records:

I00 - Overfill - None
A00 - Tank Internal Protection - None
D01 - Pipe Type - Steel/Carbon Steel/Iron
G00 - Tank Secondary Containment - None
J02 - Dispenser - Suction Dispenser
B01 - Tank External Protection - Painted/Asphalt Coating
C02 - Pipe Location - Underground/On-ground
F01 - Pipe External Protection - Painted/Asphalt Coating
H00 - Tank Leak Detection - None

Tank Number: 012
Tank ID: 45777
Tank Status: Closed - Removed
Material Name: Closed - Removed
Capacity Gallons: 550
Install Date: Not reported
Date Tank Closed: 11/01/1999
Registered: True
Tank Location: Underground
Tank Type: Steel/carbon steel
Material Code: 0008
Common Name of Substance: Diesel

Tightness Test Method: 03
Date Test: 03/01/1995
Next Test Date: Not reported
Pipe Model: Not reported
Modified By: TRANSLAT
Last Modified: 03/04/2004

Equipment Records:

A00 - Tank Internal Protection - None
D01 - Pipe Type - Steel/Carbon Steel/Iron
G00 - Tank Secondary Containment - None
J02 - Dispenser - Suction Dispenser
B01 - Tank External Protection - Painted/Asphalt Coating
C02 - Pipe Location - Underground/On-ground
I00 - Overfill - None
F01 - Pipe External Protection - Painted/Asphalt Coating
H00 - Tank Leak Detection - None

Tank Number: 13
Tank ID: 63605
Tank Status: Closed - Removed
Material Name: Closed - Removed
Capacity Gallons: 550
Install Date: 12/01/1968
Date Tank Closed: 11/01/1999
Registered: True
Tank Location: Underground
Tank Type: Steel/carbon steel
Material Code: 0001

CYPRESS HILLS SERVICE CENTER INC (Continued) **U003065888**

Common Name of Substance: #2 Fuel Oil (On-Site Consumption)

Tightness Test Method: NN
Date Test: Not reported
Next Test Date: Not reported
Pipe Model: Not reported
Modified By: JMKRIMGO
Last Modified: 06/27/2007

Equipment Records:

B01 - Tank External Protection - Painted/Asphalt Coating
C02 - Pipe Location - Underground/On-ground
F00 - Pipe External Protection - None
A00 - Tank Internal Protection - None
D10 - Pipe Type - Copper
G01 - Tank Secondary Containment - Diking (Aboveground)
J02 - Dispenser - Suction Dispenser
L09 - Piping Leak Detection - Exempt Suction Piping
I00 - Overfill - None
H00 - Tank Leak Detection - None

Tank Number: 14
Tank ID: 58020
Tank Status: In Service
Material Name: In Service
Capacity Gallons: 8000
Install Date: 11/01/1999
Date Tank Closed: Not reported
Registered: True
Tank Location: Underground
Tank Type: Fiberglass coated steel
Material Code: 2712
Common Name of Substance: Gasoline/Ethanol

Tightness Test Method: 21
Date Test: 05/05/2009
Next Test Date: Not reported
Pipe Model: Not reported
Modified By: NRLOMBAR
Last Modified: 07/03/2012

Equipment Records:

J01 - Dispenser - Pressurized Dispenser
B04 - Tank External Protection - Fiberglass
E04 - Piping Secondary Containment - Double-Walled (Underground)
H05 - Tank Leak Detection - In-Tank System (ATG)
L02 - Piping Leak Detection - Interstitial - Manual Monitoring
A03 - Tank Internal Protection - Fiberglass Liner (FRP)
C02 - Pipe Location - Underground/On-ground
F00 - Pipe External Protection - None
H01 - Tank Leak Detection - Interstitial - Electronic Monitoring
I02 - Overfill - High Level Alarm
K01 - Spill Prevention - Catch Basin
D06 - Pipe Type - Fiberglass Reinforced Plastic (FRP)
G04 - Tank Secondary Containment - Double-Walled (Underground)
I03 - Overfill - Automatic Shut-Off
L07 - Piping Leak Detection - Pressurized Piping Leak Detector

CYPRESS HILLS SERVICE CENTER INC (Continued) **U003065888**

Tank Number:	15
Tank ID:	58021
Tank Status:	In Service
Material Name:	In Service
Capacity Gallons:	8000
Install Date:	11/01/1999
Date Tank Closed:	Not reported
Registered:	True
Tank Location:	Underground
Tank Type:	Fiberglass coated steel
Material Code:	2712
Common Name of Substance:	Gasoline/Ethanol
Tightness Test Method:	21
Date Test:	05/05/2009
Next Test Date:	Not reported
Pipe Model:	Not reported
Modified By:	NRLOMBAR
Last Modified:	07/03/2012

Equipment Records:

J01 - Dispenser - Pressurized Dispenser
A03 - Tank Internal Protection - Fiberglass Liner (FRP)
C02 - Pipe Location - Underground/On-ground
F00 - Pipe External Protection - None
H01 - Tank Leak Detection - Interstitial - Electronic Monitoring
I02 - Overfill - High Level Alarm
K01 - Spill Prevention - Catch Basin
B04 - Tank External Protection - Fiberglass
E04 - Piping Secondary Containment - Double-Walled (Underground)
H05 - Tank Leak Detection - In-Tank System (ATG)
L02 - Piping Leak Detection - Interstitial - Manual Monitoring
D06 - Pipe Type - Fiberglass Reinforced Plastic (FRP)
G04 - Tank Secondary Containment - Double-Walled (Underground)
I03 - Overfill - Automatic Shut-Off
L07 - Piping Leak Detection - Pressurized Piping Leak Detector

Tank Number:	16
Tank ID:	58022
Tank Status:	In Service
Material Name:	In Service
Capacity Gallons:	8000
Install Date:	11/01/1999
Date Tank Closed:	Not reported
Registered:	True
Tank Location:	Underground
Tank Type:	Fiberglass coated steel
Material Code:	0008
Common Name of Substance:	Diesel
Tightness Test Method:	21
Date Test:	05/05/2009
Next Test Date:	Not reported
Pipe Model:	Not reported
Modified By:	NRLOMBAR
Last Modified:	07/03/2012

CYPRESS HILLS SERVICE CENTER INC (Continued) **U003065888**

Equipment Records:

A03 - Tank Internal Protection - Fiberglass Liner (FRP)
C02 - Pipe Location - Underground/On-ground
F00 - Pipe External Protection - None
H01 - Tank Leak Detection - Interstitial - Electronic Monitoring
I02 - Overfill - High Level Alarm
K01 - Spill Prevention - Catch Basin
J01 - Dispenser - Pressurized Dispenser
B04 - Tank External Protection - Fiberglass
E04 - Piping Secondary Containment - Double-Walled (Underground)
H05 - Tank Leak Detection - In-Tank System (ATG)
L02 - Piping Leak Detection - Interstitial - Manual Monitoring
D06 - Pipe Type - Fiberglass Reinforced Plastic (FRP)
G04 - Tank Secondary Containment - Double-Walled (Underground)
I03 - Overfill - Automatic Shut-Off
L07 - Piping Leak Detection - Pressurized Piping Leak Detector

HIST UST:

PBS Number:	2-601367
SPDES Number:	Not reported
Emergency Contact:	RANJIT SINGH
Emergency Telephone:	(917) 598-9308
Operator:	MANHAR, INC.
Operator Telephone:	(917) 598-9308
Owner Name:	MANHAR, INC.
Owner Address:	3123 ATLANTIC AVENUE
Owner City,St,Zip:	BROOKLYN, NY 11208
Owner Telephone:	(917) 598-9308
Owner Type:	Corporate/Commercial
Owner Subtype:	Not reported
Mailing Name:	MANHAR, INC.
Mailing Address:	3123 ATLANTIC AVENUE
Mailing Address 2:	Not reported
Mailing City,St,Zip:	BROOKLYN, NY 11208
Mailing Contact:	RANJIT SINGH, PRESIDENT
Mailing Telephone:	(917) 598-9308
Owner Mark:	Second Owner
Facility Status:	1 - Active PBS facility, i.e. total capacity of the PBS tanks is greater than 1,100 gallons, regardless if Subpart 360-14 tanks exist or not at the facility.
Facility Addr2:	Not reported
SWIS ID:	6101
Old PBS Number:	Not reported
Facility Type:	RETAIL GASOLINE SALES
Inspected Date:	Not reported
Inspector:	Not reported
Inspection Result:	Not reported
Federal ID:	Not reported
Certification Flag:	False
Certification Date:	05/15/2000
Expiration Date:	10/08/2004
Renew Flag:	False
Renewal Date:	Not reported
Total Capacity:	44000
FAMT:	True
Facility Screen:	No Missing Data

CYPRESS HILLS SERVICE CENTER INC (Continued) **U003065888**

Owner Screen:	Minor Data Missing
Tank Screen:	No Missing Data
Dead Letter:	False
CBS Number:	Not reported
Town or City:	NEW YORK CITY
County Code:	61
Town or City:	01
Region:	2

Tank Id:	001
Tank Location:	UNDERGROUND
Tank Status:	Closed-Removed
Install Date:	Not reported
Capacity (gals):	550
Product Stored:	UNLEADED GASOLINE
Tank Type:	Steel/carbon steel
Tank Internal:	None
Tank External:	Painted/Asphalt Coating
Pipe Location:	Underground
Pipe Type:	STEEL/IRON
Pipe Internal:	None
Pipe External:	Painted/Asphalt Coating
Second Containment:	None
Leak Detection:	None
Overfill Prot:	None
Dispenser:	Suction
Date Tested:	03/01/1995
Next Test Date:	Not reported
Missing Data for Tank:	No Missing Data
Date Closed:	11/01/1999
Test Method:	Horner EZ Check
Deleted:	False
Updated:	True
Lat/long:	Not reported

Tank Id:	002
Tank Location:	UNDERGROUND
Tank Status:	Closed-Removed
Install Date:	Not reported
Capacity (gals):	550
Product Stored:	UNLEADED GASOLINE
Tank Type:	Steel/carbon steel
Tank Internal:	None
Tank External:	Painted/Asphalt Coating
Pipe Location:	Underground
Pipe Type:	STEEL/IRON
Pipe Internal:	None
Pipe External:	Painted/Asphalt Coating
Second Containment:	None
Leak Detection:	None
Overfill Prot:	None
Dispenser:	Suction
Date Tested:	03/01/1995
Next Test Date:	Not reported
Missing Data for Tank:	No Missing Data
Date Closed:	11/01/1999

CYPRESS HILLS SERVICE CENTER INC (Continued) **U003065888**

Test Method:	Horner EZ Check
Deleted:	False
Updated:	True
Lat/long:	Not reported

Tank Id:	003
Tank Location:	UNDERGROUND
Tank Status:	Closed-Removed
Install Date:	Not reported
Capacity (gals):	550
Product Stored:	UNLEADED GASOLINE
Tank Type:	Steel/carbon steel
Tank Internal:	None
Tank External:	Painted/Asphalt Coating
Pipe Location:	Underground
Pipe Type:	STEEL/IRON
Pipe Internal:	None
Pipe External:	Painted/Asphalt Coating
Second Containment:	None
Leak Detection:	None
Overfill Prot:	None
Dispenser:	Suction
Date Tested:	03/01/1995
Next Test Date:	Not reported
Missing Data for Tank:	No Missing Data
Date Closed:	11/01/1999
Test Method:	Horner EZ Check
Deleted:	False
Updated:	True
Lat/long:	Not reported

Tank Id:	004
Tank Location:	UNDERGROUND
Tank Status:	Closed-Removed
Install Date:	Not reported
Capacity (gals):	550
Product Stored:	UNLEADED GASOLINE
Tank Type:	Steel/carbon steel
Tank Internal:	None
Tank External:	Painted/Asphalt Coating
Pipe Location:	Underground
Pipe Type:	STEEL/IRON
Pipe Internal:	None
Pipe External:	Painted/Asphalt Coating
Second Containment:	None
Leak Detection:	None
Overfill Prot:	None
Dispenser:	Suction
Date Tested:	03/01/1995
Next Test Date:	Not reported
Missing Data for Tank:	No Missing Data
Date Closed:	11/01/1999
Test Method:	Horner EZ Check
Deleted:	False
Updated:	True

CYPRESS HILLS SERVICE CENTER INC (Continued) **U003065888**

Lat/long: Not reported

Tank Id: 005
Tank Location: UNDERGROUND
Tank Status: Closed-Removed
Install Date: Not reported
Capacity (gals): 550
Product Stored: UNLEADED GASOLINE
Tank Type: Steel/carbon steel
Tank Internal: None
Tank External: Painted/Asphalt Coating
Pipe Location: Underground
Pipe Type: STEEL/IRON
Pipe Internal: None
Pipe External: Painted/Asphalt Coating
Second Containment: None
Leak Detection: None
Overfill Prot: None
Dispenser: Suction
Date Tested: 03/01/1995
Next Test Date: Not reported
Missing Data for Tank: No Missing Data
Date Closed: 11/01/1999
Test Method: Horner EZ Check
Deleted: False
Updated: True
Lat/long: Not reported

Tank Id: 006
Tank Location: UNDERGROUND
Tank Status: Closed-Removed
Install Date: Not reported
Capacity (gals): 550
Product Stored: UNLEADED GASOLINE
Tank Type: Steel/carbon steel
Tank Internal: None
Tank External: Painted/Asphalt Coating
Pipe Location: Underground
Pipe Type: STEEL/IRON
Pipe Internal: None
Pipe External: Painted/Asphalt Coating
Second Containment: None
Leak Detection: None
Overfill Prot: None
Dispenser: Suction
Date Tested: 03/01/1995
Next Test Date: Not reported
Missing Data for Tank: No Missing Data
Date Closed: 11/01/1999
Test Method: Horner EZ Check
Deleted: False
Updated: True
Lat/long: Not reported

CYPRESS HILLS SERVICE CENTER INC (Continued) **U003065888**

Tank Id:	007
Tank Location:	UNDERGROUND
Tank Status:	Closed-Removed
Install Date:	Not reported
Capacity (gals):	550
Product Stored:	UNLEADED GASOLINE
Tank Type:	Steel/carbon steel
Tank Internal:	None
Tank External:	Painted/Asphalt Coating
Pipe Location:	Underground
Pipe Type:	STEEL/IRON
Pipe Internal:	None
Pipe External:	Painted/Asphalt Coating
Second Containment:	None
Leak Detection:	None
Overfill Prot:	None
Dispenser:	Suction
Date Tested:	03/01/1995
Next Test Date:	Not reported
Missing Data for Tank:	No Missing Data
Date Closed:	11/01/1999
Test Method:	Horner EZ Check
Deleted:	False
Updated:	True
Lat/long:	Not reported

Tank Id:	008
Tank Location:	UNDERGROUND
Tank Status:	Closed-Removed
Install Date:	Not reported
Capacity (gals):	550
Product Stored:	UNLEADED GASOLINE
Tank Type:	Steel/carbon steel
Tank Internal:	None
Tank External:	Painted/Asphalt Coating
Pipe Location:	Underground
Pipe Type:	STEEL/IRON
Pipe Internal:	None
Pipe External:	Painted/Asphalt Coating
Second Containment:	None
Leak Detection:	None
Overfill Prot:	None
Dispenser:	Suction
Date Tested:	03/01/1995
Next Test Date:	Not reported
Missing Data for Tank:	No Missing Data
Date Closed:	11/01/1999
Test Method:	Horner EZ Check
Deleted:	False
Updated:	True
Lat/long:	Not reported

Tank Id:	009
Tank Location:	UNDERGROUND
Tank Status:	Closed-Removed

CYPRESS HILLS SERVICE CENTER INC (Continued) **U003065888**

Install Date:	Not reported
Capacity (gals):	550
Product Stored:	UNLEADED GASOLINE
Tank Type:	Steel/carbon steel
Tank Internal:	None
Tank External:	Painted/Asphalt Coating
Pipe Location:	Underground
Pipe Type:	STEEL/IRON
Pipe Internal:	None
Pipe External:	Painted/Asphalt Coating
Second Containment:	None
Leak Detection:	None
Overfill Prot:	None
Dispenser:	Suction
Date Tested:	03/01/1995
Next Test Date:	Not reported
Missing Data for Tank:	No Missing Data
Date Closed:	11/01/1999
Test Method:	Horner EZ Check
Deleted:	False
Updated:	True
Lat/long:	Not reported

Tank Id:	010
Tank Location:	UNDERGROUND
Tank Status:	Closed-Removed
Install Date:	Not reported
Capacity (gals):	550
Product Stored:	UNLEADED GASOLINE
Tank Type:	Steel/carbon steel
Tank Internal:	None
Tank External:	Painted/Asphalt Coating
Pipe Location:	Underground
Pipe Type:	STEEL/IRON
Pipe Internal:	None
Pipe External:	Painted/Asphalt Coating
Second Containment:	None
Leak Detection:	None
Overfill Prot:	None
Dispenser:	Suction
Date Tested:	03/01/1995
Next Test Date:	Not reported
Missing Data for Tank:	No Missing Data
Date Closed:	11/01/1999
Test Method:	Horner EZ Check
Deleted:	False
Updated:	True
Lat/long:	Not reported

Tank Id:	011
Tank Location:	UNDERGROUND
Tank Status:	Closed-Removed
Install Date:	Not reported
Capacity (gals):	550
Product Stored:	DIESEL

CYPRESS HILLS SERVICE CENTER INC (Continued) **U003065888**

Tank Type:	Steel/carbon steel
Tank Internal:	None
Tank External:	Painted/Asphalt Coating
Pipe Location:	Underground
Pipe Type:	STEEL/IRON
Pipe Internal:	None
Pipe External:	Painted/Asphalt Coating
Second Containment:	None
Leak Detection:	None
Overfill Prot:	None
Dispenser:	Suction
Date Tested:	03/01/1995
Next Test Date:	Not reported
Missing Data for Tank:	No Missing Data
Date Closed:	11/01/1999
Test Method:	Horner EZ Check
Deleted:	False
Updated:	True
Lat/long:	Not reported

Tank Id:	012
Tank Location:	UNDERGROUND
Tank Status:	Closed-Removed
Install Date:	Not reported
Capacity (gals):	550
Product Stored:	DIESEL
Tank Type:	Steel/carbon steel
Tank Internal:	None
Tank External:	Painted/Asphalt Coating
Pipe Location:	Underground
Pipe Type:	STEEL/IRON
Pipe Internal:	None
Pipe External:	Painted/Asphalt Coating
Second Containment:	None
Leak Detection:	None
Overfill Prot:	None
Dispenser:	Suction
Date Tested:	03/01/1995
Next Test Date:	Not reported
Missing Data for Tank:	No Missing Data
Date Closed:	11/01/1999
Test Method:	Horner EZ Check
Deleted:	False
Updated:	True
Lat/long:	Not reported

---

206 **EDR US Hist Auto Stat** **1015415667**

3123 ATLANTIC AVE **N/A**
BROOKLYN, NY 11208

EDR Historical Auto Stations:

Name:	E & J AUTO REPAIR INCORPORATED
Year:	1999
Address:	3123 ATLANTIC AVE

Name:	E & J AUTO REPAIR INCORPORATED
Year:	2000

(Continued) **1015415667**

Address: 3123 ATLANTIC AVE

Name: E & J AUTO REPAIR INC
Year: 2001
Address: 3123 ATLANTIC AVE

Name: E & J AUTO REPAIR INC
Year: 2002
Address: 3123 ATLANTIC AVE

Name: FOUR SEASON MOTORS INC
Year: 2003
Address: 3123 ATLANTIC AVE

Name: FOUR SEASON MOTOR INC
Year: 2004
Address: 3123 ATLANTIC AVE

Name: FOUR SEASON MOTOR INC
Year: 2005
Address: 3123 ATLANTIC AVE

Name: FOUR SEASON MOTOR INC
Year: 2006
Address: 3123 ATLANTIC AVE

Name: ATLANTIC AUTO REPAIR INC
Year: 2007
Address: 3123 ATLANTIC AVE

Name: SUNOCO CYPRESS HILLS SERVICE STATION
Year: 2008
Address: 3123 ATLANTIC AVE

Name: SUNOCO CYPRESS HILLS SERVICE STATION
Year: 2009
Address: 3123 ATLANTIC AVE

Name: FOUR SEASON MOTOR INC
Year: 2011
Address: 3123 ATLANTIC AVE

Name: FOUR SEASON MOTOR INC
Year: 2012
Address: 3123 ATLANTIC AVE

---

207 **CON EDISON** **NY MANIFEST** **S117063200**
FO 86 HULL ST **N/A**
BROOKLYN, NY 11233

NY MANIFEST:
EPA ID: NYP004556072
Country: USA

Mailing Info:
Name: CON EDISON
Contact: TOM TEELING
Address: 4 IRVING PLACE 15TH FLOOR

CON EDISON (Continued) **S117063200**

City/State/Zip: NEW YORK, NY 10003
Country: USA
Phone: Not reported

Manifest:

Document ID: Not reported
Manifest Status: Not reported
Trans1 State ID: NJ0000027193
Trans2 State ID: Not reported
Generator Ship Date: 06/06/2014
Trans1 Recv Date: 06/06/2014
Trans2 Recv Date: Not reported
TSD Site Recv Date: 06/06/2014
Part A Recv Date: Not reported
Part B Recv Date: Not reported
Generator EPA ID: NYP004556072
Trans1 EPA ID: Not reported
Trans2 EPA ID: Not reported
TSDF ID: NJD002200046
Waste Code: Not reported
Quantity: 100
Units: G - Gallons (liquids only)* (8.3 pounds)
Number of Containers: 1
Container Type: TT - Cargo tank, tank trucks
Handling Method: T Chemical, physical, or biological treatment.
Specific Gravity: 1
Year: 2014
Manifest Tracking Num: 013246476JJK
Import Ind: N
Export Ind: N
Discr Quantity Ind: N
Discr Type Ind: N
Discr Residue Ind: N
Discr Partial Reject Ind: N
Discr Full Reject Ind: N
Manifest Ref Num: Not reported
Alt Fac RCRA Id: Not reported
Alt Fac Sign Date: Not reported
Mgmt Method Type Code: H110

---

207 **CON EDISON** **NY MANIFEST** **S116296977**
105 HULL ST **N/A**
BROOKLYN, NY 11201

NY MANIFEST:
EPA ID: NYP004483954
Country: USA

Mailing Info:
Name: CON EDISON
Contact: CON EDISON
Address: 4 IRVING ST
Address 2: 15TH ST
City/State/Zip: NEW YORK, NY 10003
Country: USA
Phone: Not reported

CON EDISON (Continued) **S116296977**

Manifest:

Document ID:	Not reported
Manifest Status:	Not reported
Trans1 State ID:	NJD003812047
Trans2 State ID:	Not reported
Generator Ship Date:	03/31/2014
Trans1 Recv Date:	03/31/2014
Trans2 Recv Date:	Not reported
TSD Site Recv Date:	03/31/2014
Part A Recv Date:	Not reported
Part B Recv Date:	Not reported
Generator EPA ID:	NYP004483954
Trans1 EPA ID:	Not reported
Trans2 EPA ID:	Not reported
TSDF ID:	NJD991291105
Waste Code:	Not reported
Quantity:	100
Units:	G - Gallons (liquids only)* (8.3 pounds)
Number of Containers:	1
Container Type:	TT - Cargo tank, tank trucks
Handling Method:	T Chemical, physical, or biological treatment.
Specific Gravity:	1
Year:	2014
Manifest Tracking Num:	002405875GBF
Import Ind:	N
Export Ind:	N
Discr Quantity Ind:	N
Discr Type Ind:	N
Discr Residue Ind:	N
Discr Partial Reject Ind:	N
Discr Full Reject Ind:	N
Manifest Ref Num:	Not reported
Alt Fac RCRA Id:	Not reported
Alt Fac Sign Date:	Not reported
Mgmt Method Type Code:	H110

---

208 **415 LINCOLN AVENUE** **NY AST** **A100194160**
415 LINCOLN AVENUE **N/A**
BROOKLYN, NY 11208

AST:

Region:	STATE
DEC Region:	2
Site Status:	Active
Facility Id:	2-607121
Program Type:	PBS
UTM X:	595637.19547000004
UTM Y:	4503772.6496599996
Expiration Date:	11/22/2016
Site Type:	Apartment Building/Office Building

Affiliation Records:

Site Id:	28975
Affiliation Type:	Mail Contact
Company Name:	Not reported
Contact Type:	Not reported
Contact Name:	RICK VILLANUEVA

415 LINCOLN AVENUE (Continued) **A100194160**

Address1:	87-14 116TH ST.
Address2:	Not reported
City:	RICHMOND HILL
State:	NY
Zip Code:	11418
Country Code:	001
Phone:	(718) 463-1200
EMail:	Not reported
Fax Number:	Not reported
Modified By:	MSBAPTIS
Date Last Modified:	3/26/2013

Site Id:	28975
Affiliation Type:	On-Site Operator
Company Name:	415 LINCOLN AVENUE
Contact Type:	Not reported
Contact Name:	ROBERT SPITZ
Address1:	Not reported
Address2:	Not reported
City:	Not reported
State:	NN
Zip Code:	Not reported
Country Code:	001
Phone:	(718) 662-1272
EMail:	Not reported
Fax Number:	Not reported
Modified By:	MSBAPTIS
Date Last Modified:	3/26/2013

Site Id:	28975
Affiliation Type:	Emergency Contact
Company Name:	415 LINCOLN REALTY LLC
Contact Type:	Not reported
Contact Name:	CHAIM FREUND
Address1:	Not reported
Address2:	Not reported
City:	Not reported
State:	NN
Zip Code:	Not reported
Country Code:	001
Phone:	(718) 438-5352
EMail:	Not reported
Fax Number:	Not reported
Modified By:	TRANSLAT
Date Last Modified:	3/4/2004

Site Id:	28975
Affiliation Type:	Facility Owner
Company Name:	415 LINCOLN ASSOCIATES LLC
Contact Type:	AGENT
Contact Name:	ROBERT SPITZ
Address1:	87-14 116TH ST.
Address2:	Not reported
City:	RICHMOND HILL
State:	NY
Zip Code:	11418
Country Code:	001

415 LINCOLN AVENUE (Continued) **A100194160**

Phone:	(718) 463-1200
EMail:	Not reported
Fax Number:	Not reported
Modified By:	MSBAPTIS
Date Last Modified:	3/26/2013

Tank Info:

Tank Number:	0001
Tank Id:	62356
Material Code:	0001
Common Name of Substance:	#2 Fuel Oil (On-Site Consumption)

Equipment Records:

B01 - Tank External Protection - Painted/Asphalt Coating
G03 - Tank Secondary Containment - Vault (w/o access)
I02 - Overfill - High Level Alarm
A00 - Tank Internal Protection - None
D01 - Pipe Type - Steel/Carbon Steel/Iron
J00 - Dispenser - None
L00 - Piping Leak Detection - None
C01 - Pipe Location - Aboveground
E00 - Piping Secondary Containment - None
F01 - Pipe External Protection - Painted/Asphalt Coating
H00 - Tank Leak Detection - None
K00 - Spill Prevention - None

Tank Location:	1
Tank Type:	Steel/Carbon Steel/Iron
Tank Status:	In Service
Pipe Model:	Not reported
Install Date:	01/01/1950
Capacity Gallons:	4000
Tightness Test Method:	NN
Date Test:	Not reported
Next Test Date:	Not reported
Date Tank Closed:	Not reported
Register:	True
Modified By:	MSBAPTIS
Last Modified:	08/14/2013
Material Name:	#2 Fuel Oil (On-Site Consumption)

---

209 **CON EDISON SERVICE BOX: 17850** **RCRA NonGen / NLR** **1016455046**
147 SOMERS ST **FINDS** **NYP004342333**
BROOKLYN, NY 11233

RCRA NonGen / NLR:

Date form received by agency:	09/06/2013
Facility name:	CON EDISON SERVICE BOX: 17850
Facility address:	147 SOMERS ST BROOKLYN, NY 11233
EPA ID:	NYP004342333
Mailing address:	VING PL, 15TH FL NE NEW YORK, NY 10003
Contact:	THOMAS TEELING
Contact address:	Not reported Not reported
Contact country:	Not reported

CON EDISON SERVICE BOX: 17850 (Continued) **1016455046**

Contact telephone: (212) 460-3770
Contact email: Not reported
EPA Region: 02
Classification: Non-Generator
Description: Handler: Non-Generators do not presently generate hazardous waste

Handler Activities Summary:
U.S. importer of hazardous waste: No
Mixed waste (haz. and radioactive): No
Recycler of hazardous waste: No
Transporter of hazardous waste: No
Treater, storer or disposer of HW: No
Underground injection activity: No
On-site burner exemption: No
Furnace exemption: No
Used oil fuel burner: No
Used oil processor: No
User oil refiner: No
Used oil fuel marketer to burner: No
Used oil Specification marketer: No
Used oil transfer facility: No
Used oil transporter: No

Historical Generators:
Date form received by agency: 08/06/2013
Site name: CON EDISON SERVICE BOX: 17850
Classification: Conditionally Exempt Small Quantity Generator

Violation Status: No violations found

FINDS:

Registry ID: 110056496527

Environmental Interest/Information System
RCRAInfo is a national information system that supports the Resource Conservation and Recovery Act (RCRA) program through the tracking of events and activities related to facilities that generate, transport, and treat, store, or dispose of hazardous waste. RCRAInfo allows RCRA program staff to track the notification, permit, compliance, and corrective action activities required under RCRA.

---

209 **CON EDISON** **NY MANIFEST** **S113918209**
147 SOMERS ST **N/A**
BROOKLYN, NY

NY MANIFEST:
EPA ID: NYP004342333
Country: USA

Mailing Info:
Name: CON EDISON
Contact: CON EDISON
Address: 4 IRVING PL 15TH FL
City/State/Zip: NEW YORK, NY 10003
Country: USA
Phone: 212-460-3770

CON EDISON (Continued) **S113918209**

Manifest:

Document ID:	Not reported
Manifest Status:	Not reported
Trans1 State ID:	NJD003812047
Trans2 State ID:	Not reported
Generator Ship Date:	08/06/2013
Trans1 Recv Date:	08/06/2013
Trans2 Recv Date:	Not reported
TSD Site Recv Date:	08/07/2013
Part A Recv Date:	Not reported
Part B Recv Date:	Not reported
Generator EPA ID:	NYP004342333
Trans1 EPA ID:	Not reported
Trans2 EPA ID:	Not reported
TSDF ID:	NJD991291105
Waste Code:	Not reported
Quantity:	60
Units:	G - Gallons (liquids only)* (8.3 pounds)
Number of Containers:	1
Container Type:	TT - Cargo tank, tank trucks
Handling Method:	T Chemical, physical, or biological treatment.
Specific Gravity:	1
Year:	2013
Manifest Tracking Num:	002219222GBF
Import Ind:	N
Export Ind:	N
Discr Quantity Ind:	N
Discr Type Ind:	N
Discr Residue Ind:	N
Discr Partial Reject Ind:	N
Discr Full Reject Ind:	N
Manifest Ref Num:	Not reported
Alt Fac RCRA Id:	Not reported
Alt Fac Sign Date:	Not reported
Mgmt Method Type Code:	H110

---

210 **AUTUMN COURT** **NY AST** **A100300721**
429 AUTUMN AVE **N/A**
BROOKLYN, NY 11208

AST:

Region:	STATE
DEC Region:	2
Site Status:	Unregulated/Closed
Facility Id:	2-318663
Program Type:	PBS
UTM X:	595573.71285999997
UTM Y:	4503680.7187099997
Expiration Date:	08/10/2009
Site Type:	Apartment Building/Office Building

Affiliation Records:

Site Id:	14706
Affiliation Type:	Mail Contact
Company Name:	J.C. MANAGEMENT
Contact Type:	Not reported
Contact Name:	JOHN COCO

AUTUMN COURT (Continued) **A100300721**

Address1:	28-60 31 STREET
Address2:	Not reported
City:	ASTORIA
State:	NY
Zip Code:	11102
Country Code:	001
Phone:	(718) 626-8833
EMail:	Not reported
Fax Number:	Not reported
Modified By:	KXTANG
Date Last Modified:	8/10/2004

Site Id:	14706
Affiliation Type:	On-Site Operator
Company Name:	AUTUMN COURT
Contact Type:	Not reported
Contact Name:	JAIME GEURRERO
Address1:	Not reported
Address2:	Not reported
City:	Not reported
State:	NN
Zip Code:	Not reported
Country Code:	001
Phone:	(718) 827-4895
EMail:	Not reported
Fax Number:	Not reported
Modified By:	KXTANG
Date Last Modified:	8/10/2004

Site Id:	14706
Affiliation Type:	Emergency Contact
Company Name:	AUTUMN COURT
Contact Type:	Not reported
Contact Name:	JAIME GUERRERO
Address1:	Not reported
Address2:	Not reported
City:	Not reported
State:	NN
Zip Code:	Not reported
Country Code:	999
Phone:	(917) 209-4222
EMail:	Not reported
Fax Number:	Not reported
Modified By:	KXTANG
Date Last Modified:	8/10/2004

Site Id:	14706
Affiliation Type:	Facility Owner
Company Name:	AUTUMN COURT
Contact Type:	MANAGING AGENT
Contact Name:	JOHN COCO
Address1:	20 BAY 43 ST.
Address2:	Not reported
City:	BROOKLYN
State:	NY
Zip Code:	11214
Country Code:	001

AUTUMN COURT (Continued) **A100300721**

Phone: (718) 626-8833
EMail: Not reported
Fax Number: Not reported
Modified By: KXTANG
Date Last Modified: 8/10/2004

Tank Info:

Tank Number: 111
Tank Id: 16714
Material Code: 0003
Common Name of Substance: #6 Fuel Oil (On-Site Consumption)

Equipment Records:

A00 - Tank Internal Protection - None
D10 - Pipe Type - Copper
G01 - Tank Secondary Containment - Diking (Aboveground)
J00 - Dispenser - None
B01 - Tank External Protection - Painted/Asphalt Coating
C00 - Pipe Location - No Piping
F00 - Pipe External Protection - None
I00 - Overfill - None
E00 - Piping Secondary Containment - None
H00 - Tank Leak Detection - None

Tank Location: 3
Tank Type: Steel/Carbon Steel/Iron
Tank Status: Closed - Removed
Pipe Model: F
Install Date: Not reported
Capacity Gallons: 2000
Tightness Test Method: NN
Date Test: Not reported
Next Test Date: Not reported
Date Tank Closed: 09/01/2001
Register: True
Modified By: KXTANG
Last Modified: 08/10/2004
Material Name: #6 Fuel Oil (On-Site Consumption)

---

211 **EDR US Hist Auto Stat** **1015165634**

114 SOMERS ST **N/A**
BROOKLYN, NY 11233

EDR Historical Auto Stations:

Name: AUTO REPAIRS A & B
Year: 2010
Address: 114 SOMERS ST

Name: A B AUTO REPAIR
Year: 2011
Address: 114 SOMERS ST

Name: AUTO REPAIRS A & B
Year: 2012
Address: 114 SOMERS ST

212 **ANTHONY TRANCHINA** **NY UST** **U003128928**
144 SHERIDAN AVE **N/A**
BROOKLYN, NY 11208

UST:

Id/Status:	2-290378 / Active
Program Type:	PBS
Region:	STATE
DEC Region:	2
Expiration Date:	10/02/2012
UTM X:	595736.71504000004
UTM Y:	4503681.3786800001
Site Type:	Private Residence

Affiliation Records:

Site Id:	13118
Affiliation Type:	Facility Owner
Company Name:	ANTHONY TRANCHINA
Contact Type:	OWNER
Contact Name:	ANTHONY TRANCHINA
Address1:	15532 BRIDGETON ST.
Address2:	Not reported
City:	HOWARD BEACH
State:	NY
Zip Code:	11414-2808
Country Code:	001
Phone:	(718) 845-4506
EMail:	Not reported
Fax Number:	Not reported
Modified By:	dxliving
Date Last Modified:	3/28/2008

Site Id:	13118
Affiliation Type:	Mail Contact
Company Name:	Not reported
Contact Type:	Not reported
Contact Name:	ANTHONY TRANCHINA
Address1:	15532 BRIDGETON ST.
Address2:	Not reported
City:	HOWARD BEACH
State:	NY
Zip Code:	11414-2808
Country Code:	001
Phone:	(718) 845-4506
EMail:	Not reported
Fax Number:	Not reported
Modified By:	dxliving
Date Last Modified:	3/28/2008

Site Id:	13118
Affiliation Type:	On-Site Operator
Company Name:	ANTHONY TRANCHINA
Contact Type:	Not reported
Contact Name:	ANTHONY TRANCHINA
Address1:	Not reported
Address2:	Not reported
City:	Not reported
State:	NN
Zip Code:	Not reported
Country Code:	001

ANTHONY TRANCHINA (Continued) **U003128928**

Phone:	(718) 845-4506
EMail:	Not reported
Fax Number:	Not reported
Modified By:	dxliving
Date Last Modified:	3/28/2008

Site Id:	13118
Affiliation Type:	Emergency Contact
Company Name:	ANTHONY TRANCHINA
Contact Type:	Not reported
Contact Name:	ANTHONY TRANCHINA
Address1:	Not reported
Address2:	Not reported
City:	Not reported
State:	NN
Zip Code:	Not reported
Country Code:	999
Phone:	(718) 551-4887
EMail:	Not reported
Fax Number:	Not reported
Modified By:	dxliving
Date Last Modified:	3/28/2008

Tank Info:

Tank Number:	001
Tank ID:	18969
Tank Status:	In Service
Material Name:	In Service
Capacity Gallons:	2000
Install Date:	12/01/1940
Date Tank Closed:	Not reported
Registered:	True
Tank Location:	Underground
Tank Type:	Steel/carbon steel
Material Code:	0001
Common Name of Substance:	#2 Fuel Oil (On-Site Consumption)

Tightness Test Method:	21
Date Test:	06/12/2003
Next Test Date:	06/12/2008
Pipe Model:	Not reported
Modified By:	CGFREEDM
Last Modified:	10/25/2012

Equipment Records:

E02 - Piping Secondary Containment - Vault (with Access)
C00 - Pipe Location - No Piping
F00 - Pipe External Protection - None
I04 - Overfill - Product Level Gauge (A/G)
A00 - Tank Internal Protection - None
D01 - Pipe Type - Steel/Carbon Steel/Iron
G00 - Tank Secondary Containment - None
J02 - Dispenser - Suction Dispenser
L09 - Piping Leak Detection - Exempt Suction Piping
B00 - Tank External Protection - None
H00 - Tank Leak Detection - None

ANTHONY TRANCHINA (Continued) **U003128928**

K00 - Spill Prevention - None

---

212 **RANA P. BHOGE** **NY AST** **A100153890**
140 SHERIDAN AVENUE (APT 3F) **N/A**
BROOKLYN, NY 11208

AST:

Region:	STATE
DEC Region:	2
Site Status:	Unregulated/Closed
Facility Id:	2-198633
Program Type:	PBS
UTM X:	595734.17379000003
UTM Y:	4503693.1093699997
Expiration Date:	07/10/2012
Site Type:	Apartment Building/Office Building

Affiliation Records:

Site Id:	6596
Affiliation Type:	Facility Owner
Company Name:	B.N. BHOGE-RANA P. BHOGE PARTNERSHIP
Contact Type:	OWNER
Contact Name:	RANA BHOGE
Address1:	140 SHERIDAN AVE., APT 3F
Address2:	Not reported
City:	BROOKLYN
State:	NY
Zip Code:	11208
Country Code:	001
Phone:	(718) 827-6249
EMail:	Not reported
Fax Number:	Not reported
Modified By:	msbaptis
Date Last Modified:	6/5/2007

Site Id:	6596
Affiliation Type:	Mail Contact
Company Name:	RANA P. BHOGE
Contact Type:	Not reported
Contact Name:	Not reported
Address1:	140 SHERIDAN AVE
Address2:	APT. 1R
City:	BROOKLYN
State:	NY
Zip Code:	11208
Country Code:	001
Phone:	(718) 827-6249
EMail:	Not reported
Fax Number:	Not reported
Modified By:	msbaptis
Date Last Modified:	6/5/2007

Site Id:	6596
Affiliation Type:	On-Site Operator
Company Name:	RANA P. BHOGE
Contact Type:	Not reported
Contact Name:	B N BHOGE
Address1:	Not reported

RANA P. BHOGE (Continued) **A100153890**

Address2:	Not reported
City:	Not reported
State:	NN
Zip Code:	Not reported
Country Code:	001
Phone:	(718) 827-6249
EMail:	Not reported
Fax Number:	Not reported
Modified By:	TRANSLAT
Date Last Modified:	3/4/2004

Site Id:	6596
Affiliation Type:	Emergency Contact
Company Name:	B.N. BHOGE-RANA P. BHOGE PARTNERSHIP
Contact Type:	Not reported
Contact Name:	RANA P. BHOGE
Address1:	Not reported
Address2:	Not reported
City:	Not reported
State:	NN
Zip Code:	Not reported
Country Code:	001
Phone:	(718) 827-6249
EMail:	Not reported
Fax Number:	Not reported
Modified By:	TRANSLAT
Date Last Modified:	3/4/2004

Tank Info:

Tank Number:	001
Tank Id:	12396
Material Code:	0001
Common Name of Substance:	#2 Fuel Oil (On-Site Consumption)

Equipment Records:

B00 - Tank External Protection - None
H00 - Tank Leak Detection - None
A00 - Tank Internal Protection - None
D01 - Pipe Type - Steel/Carbon Steel/Iron
J02 - Dispenser - Suction Dispenser
L09 - Piping Leak Detection - Exempt Suction Piping
C00 - Pipe Location - No Piping
F00 - Pipe External Protection - None
G03 - Tank Secondary Containment - Vault (w/o access)
I04 - Overfill - Product Level Gauge (A/G)

Tank Location:	1
Tank Type:	Steel/Carbon Steel/Iron
Tank Status:	Closed - Removed
Pipe Model:	Not reported
Install Date:	06/01/1943
Capacity Gallons:	2000
Tightness Test Method:	NN
Date Test:	Not reported
Next Test Date:	Not reported
Date Tank Closed:	08/13/2010

RANA P. BHOGE (Continued) **A100153890**

Register: True
Modified By: CGFREEDM
Last Modified: 02/24/2014
Material Name: #2 Fuel Oil (On-Site Consumption)

---

213 **EDR US Hist Auto Stat** **1015210621**
134 JAMAICA AVE **N/A**
BROOKLYN, NY 11207

EDR Historical Auto Stations:

Name: SUNNYSIDE ESSO SERVICE STATION
Year: 1999
Address: 134 JAMAICA AVE

Name: SUNNYSIDE SERVICE STATION
Year: 2000
Address: 134 JAMAICA AVE

Name: SUNNYSIDE SERVICE STATION
Year: 2001
Address: 134 JAMAICA AVE

Name: SUNNYSIDE SERVICE STATION
Year: 2002
Address: 134 JAMAICA AVE

Name: SUNNYSIDE ESSO SERVICE STATION
Year: 2003
Address: 134 JAMAICA AVE

Name: SUNNYSIDE ESSO SERVICE STATION
Year: 2004
Address: 134 JAMAICA AVE

Name: SUNNYSIDE SERVICE STATION
Year: 2011
Address: 134 JAMAICA AVE

Name: SUNNYSIDE SERVICE STATION
Year: 2012
Address: 134 JAMAICA AVE

---

213 **SUNNYSIDE SERVICE STATION** **NY UST** **U000396585**
134 JAMAICA AVE **N/A**
BROOKLYN, NY 11207

UST:
Id/Status: 2-117390 / Unregulated/Closed
Program Type: PBS
Region: STATE
DEC Region: 2
Expiration Date: 06/05/2002
UTM X: 593358.47279000003
UTM Y: 4503661.5441899998
Site Type: Unknown

SUNNYSIDE SERVICE STATION (Continued) **U000396585**

Affiliation Records:

Site Id:	3999
Affiliation Type:	Facility Owner
Company Name:	CASPER RANDAZZO
Contact Type:	Not reported
Contact Name:	Not reported
Address1:	134 JAMAICA AVE
Address2:	Not reported
City:	BROOKLYN
State:	NY
Zip Code:	11207
Country Code:	001
Phone:	(718) 277-4056
EMail:	Not reported
Fax Number:	Not reported
Modified By:	TRANSLAT
Date Last Modified:	3/4/2004

Site Id:	3999
Affiliation Type:	Mail Contact
Company Name:	CASPER RANDAZZO
Contact Type:	Not reported
Contact Name:	Not reported
Address1:	134 JAMAICA AVE
Address2:	Not reported
City:	BROOKLYN
State:	NY
Zip Code:	11207
Country Code:	001
Phone:	(718) 277-4056
EMail:	Not reported
Fax Number:	Not reported
Modified By:	TRANSLAT
Date Last Modified:	3/4/2004

Site Id:	3999
Affiliation Type:	On-Site Operator
Company Name:	SUNNYSIDE SERVICE STATION
Contact Type:	Not reported
Contact Name:	CASPER RANDAZZO
Address1:	Not reported
Address2:	Not reported
City:	Not reported
State:	NN
Zip Code:	Not reported
Country Code:	001
Phone:	(718) 277-4056
EMail:	Not reported
Fax Number:	Not reported
Modified By:	TRANSLAT
Date Last Modified:	3/4/2004

Site Id:	3999
Affiliation Type:	Emergency Contact
Company Name:	CASPER RANDAZZO
Contact Type:	Not reported
Contact Name:	CASPER RANDAZZO

SUNNYSIDE SERVICE STATION (Continued) **U000396585**

Address1:	Not reported
Address2:	Not reported
City:	Not reported
State:	NN
Zip Code:	Not reported
Country Code:	001
Phone:	(718) 277-4056
EMail:	Not reported
Fax Number:	Not reported
Modified By:	TRANSLAT
Date Last Modified:	3/4/2004

Tank Info:

Tank Number:	001
Tank ID:	7948
Tank Status:	Closed - Removed
Material Name:	Closed - Removed
Capacity Gallons:	550
Install Date:	12/01/1997
Date Tank Closed:	12/01/1997
Registered:	True
Tank Location:	Underground
Tank Type:	Steel/carbon steel
Material Code:	0009
Common Name of Substance:	Gasoline

Tightness Test Method:	NN
Date Test:	Not reported
Next Test Date:	Not reported
Pipe Model:	Not reported
Modified By:	TRANSLAT
Last Modified:	03/04/2004

Equipment Records:

A00 - Tank Internal Protection - None
D00 - Pipe Type - No Piping
G00 - Tank Secondary Containment - None
C00 - Pipe Location - No Piping
F00 - Pipe External Protection - None
I00 - Overfill - None
B00 - Tank External Protection - None
H00 - Tank Leak Detection - None

Tank Number:	002
Tank ID:	7949
Tank Status:	Closed - Removed
Material Name:	Closed - Removed
Capacity Gallons:	550
Install Date:	12/01/1997
Date Tank Closed:	12/01/1997
Registered:	True
Tank Location:	Underground
Tank Type:	Steel/carbon steel
Material Code:	0009
Common Name of Substance:	Gasoline

SUNNYSIDE SERVICE STATION (Continued) **U000396585**

Tightness Test Method: NN
Date Test: Not reported
Next Test Date: Not reported
Pipe Model: Not reported
Modified By: TRANSLAT
Last Modified: 03/04/2004

Equipment Records:

A00 - Tank Internal Protection - None
D00 - Pipe Type - No Piping
G00 - Tank Secondary Containment - None
C00 - Pipe Location - No Piping
F00 - Pipe External Protection - None
I00 - Overfill - None
B00 - Tank External Protection - None
H00 - Tank Leak Detection - None

Tank Number: 003
Tank ID: 7950
Tank Status: Closed - Removed
Material Name: Closed - Removed
Capacity Gallons: 550
Install Date: 12/01/1997
Date Tank Closed: 12/01/1997
Registered: True
Tank Location: Underground
Tank Type: Steel/carbon steel
Material Code: 0009
Common Name of Substance: Gasoline

Tightness Test Method: NN
Date Test: Not reported
Next Test Date: Not reported
Pipe Model: Not reported
Modified By: TRANSLAT
Last Modified: 03/04/2004

Equipment Records:

A00 - Tank Internal Protection - None
D00 - Pipe Type - No Piping
G00 - Tank Secondary Containment - None
C00 - Pipe Location - No Piping
F00 - Pipe External Protection - None
I00 - Overfill - None
B00 - Tank External Protection - None
H00 - Tank Leak Detection - None

Tank Number: 004
Tank ID: 7951
Tank Status: Closed - Removed
Material Name: Closed - Removed
Capacity Gallons: 550
Install Date: 12/01/1997
Date Tank Closed: 12/01/1997
Registered: True
Tank Location: Underground

SUNNYSIDE SERVICE STATION (Continued) **U000396585**

Tank Type: Steel/carbon steel
Material Code: 0009
Common Name of Substance: Gasoline

Tightness Test Method: NN
Date Test: Not reported
Next Test Date: Not reported
Pipe Model: Not reported
Modified By: TRANSLAT
Last Modified: 03/04/2004

Equipment Records:

A00 - Tank Internal Protection - None
D00 - Pipe Type - No Piping
G00 - Tank Secondary Containment - None
C00 - Pipe Location - No Piping
F00 - Pipe External Protection - None
I00 - Overfill - None
B00 - Tank External Protection - None
H00 - Tank Leak Detection - None

Tank Number: 005
Tank ID: 7952
Tank Status: Closed - Removed
Material Name: Closed - Removed
Capacity Gallons: 550
Install Date: 12/01/1997
Date Tank Closed: 12/01/1997
Registered: True
Tank Location: Underground
Tank Type: Steel/carbon steel
Material Code: 0009
Common Name of Substance: Gasoline

Tightness Test Method: NN
Date Test: Not reported
Next Test Date: Not reported
Pipe Model: Not reported
Modified By: TRANSLAT
Last Modified: 03/04/2004

Equipment Records:

A00 - Tank Internal Protection - None
D00 - Pipe Type - No Piping
G00 - Tank Secondary Containment - None
C00 - Pipe Location - No Piping
F00 - Pipe External Protection - None
I00 - Overfill - None
B00 - Tank External Protection - None
H00 - Tank Leak Detection - None

Tank Number: 006
Tank ID: 7953
Tank Status: Closed - Removed
Material Name: Closed - Removed
Capacity Gallons: 550

SUNNYSIDE SERVICE STATION (Continued) **U000396585**

Install Date: 12/01/1997
Date Tank Closed: 12/01/1997
Registered: True
Tank Location: Underground
Tank Type: Steel/carbon steel
Material Code: 0009
Common Name of Substance: Gasoline

Tightness Test Method: NN
Date Test: Not reported
Next Test Date: Not reported
Pipe Model: Not reported
Modified By: TRANSLAT
Last Modified: 03/04/2004

Equipment Records:

A00 - Tank Internal Protection - None
D00 - Pipe Type - No Piping
G00 - Tank Secondary Containment - None
C00 - Pipe Location - No Piping
F00 - Pipe External Protection - None
I00 - Overfill - None
B00 - Tank External Protection - None
H00 - Tank Leak Detection - None

Tank Number: 007
Tank ID: 7954
Tank Status: Closed - Removed
Material Name: Closed - Removed
Capacity Gallons: 550
Install Date: 12/01/1997
Date Tank Closed: 12/01/1997
Registered: True
Tank Location: Underground
Tank Type: Steel/carbon steel
Material Code: 0009
Common Name of Substance: Gasoline

Tightness Test Method: NN
Date Test: Not reported
Next Test Date: Not reported
Pipe Model: Not reported
Modified By: TRANSLAT
Last Modified: 03/04/2004

Equipment Records:

A00 - Tank Internal Protection - None
D00 - Pipe Type - No Piping
G00 - Tank Secondary Containment - None
C00 - Pipe Location - No Piping
F00 - Pipe External Protection - None
I00 - Overfill - None
B00 - Tank External Protection - None
H00 - Tank Leak Detection - None

Tank Number: 008

SUNNYSIDE SERVICE STATION (Continued) **U000396585**

Tank ID:	7955
Tank Status:	Closed - Removed
Material Name:	Closed - Removed
Capacity Gallons:	550
Install Date:	12/01/1997
Date Tank Closed:	12/01/1997
Registered:	True
Tank Location:	Underground
Tank Type:	Steel/carbon steel
Material Code:	0009
Common Name of Substance:	Gasoline
Tightness Test Method:	NN
Date Test:	Not reported
Next Test Date:	Not reported
Pipe Model:	Not reported
Modified By:	TRANSLAT
Last Modified:	03/04/2004

Equipment Records:

A00 - Tank Internal Protection - None
D00 - Pipe Type - No Piping
G00 - Tank Secondary Containment - None
C00 - Pipe Location - No Piping
F00 - Pipe External Protection - None
I00 - Overfill - None
B00 - Tank External Protection - None
H00 - Tank Leak Detection - None

Tank Number:	009
Tank ID:	7956
Tank Status:	Closed - Removed
Material Name:	Closed - Removed
Capacity Gallons:	550
Install Date:	12/01/1997
Date Tank Closed:	12/01/1997
Registered:	True
Tank Location:	Underground
Tank Type:	Steel/carbon steel
Material Code:	0009
Common Name of Substance:	Gasoline
Tightness Test Method:	NN
Date Test:	Not reported
Next Test Date:	Not reported
Pipe Model:	Not reported
Modified By:	TRANSLAT
Last Modified:	03/04/2004

Equipment Records:

A00 - Tank Internal Protection - None
D00 - Pipe Type - No Piping
G00 - Tank Secondary Containment - None
C00 - Pipe Location - No Piping
F00 - Pipe External Protection - None
I00 - Overfill - None
B00 - Tank External Protection - None

SUNNYSIDE SERVICE STATION (Continued) **U000396585**

H00 - Tank Leak Detection - None

Tank Number:	010
Tank ID:	7957
Tank Status:	Closed - Removed
Material Name:	Closed - Removed
Capacity Gallons:	550
Install Date:	12/01/1997
Date Tank Closed:	12/01/1997
Registered:	True
Tank Location:	Underground
Tank Type:	Steel/carbon steel
Material Code:	0009
Common Name of Substance:	Gasoline
Tightness Test Method:	NN
Date Test:	Not reported
Next Test Date:	Not reported
Pipe Model:	Not reported
Modified By:	TRANSLAT
Last Modified:	03/04/2004

Equipment Records:

A00 - Tank Internal Protection - None
D00 - Pipe Type - No Piping
G00 - Tank Secondary Containment - None
C00 - Pipe Location - No Piping
F00 - Pipe External Protection - None
I00 - Overfill - None
B00 - Tank External Protection - None
H00 - Tank Leak Detection - None

Tank Number:	011
Tank ID:	7958
Tank Status:	Closed - Removed
Material Name:	Closed - Removed
Capacity Gallons:	550
Install Date:	12/01/1997
Date Tank Closed:	12/01/1997
Registered:	True
Tank Location:	Underground
Tank Type:	Steel/carbon steel
Material Code:	0009
Common Name of Substance:	Gasoline
Tightness Test Method:	NN
Date Test:	Not reported
Next Test Date:	Not reported
Pipe Model:	Not reported
Modified By:	TRANSLAT
Last Modified:	03/04/2004

Equipment Records:

A00 - Tank Internal Protection - None
D00 - Pipe Type - No Piping
G00 - Tank Secondary Containment - None

SUNNYSIDE SERVICE STATION (Continued) **U000396585**

C00 - Pipe Location - No Piping
F00 - Pipe External Protection - None
I00 - Overfill - None
B00 - Tank External Protection - None
H00 - Tank Leak Detection - None

Tank Number:	012
Tank ID:	7959
Tank Status:	Closed - Removed
Material Name:	Closed - Removed
Capacity Gallons:	550
Install Date:	12/01/1997
Date Tank Closed:	12/01/1997
Registered:	True
Tank Location:	Underground
Tank Type:	Steel/carbon steel
Material Code:	0009
Common Name of Substance:	Gasoline
Tightness Test Method:	NN
Date Test:	Not reported
Next Test Date:	Not reported
Pipe Model:	Not reported
Modified By:	TRANSLAT
Last Modified:	03/04/2004

Equipment Records:

A00 - Tank Internal Protection - None
D00 - Pipe Type - No Piping
G00 - Tank Secondary Containment - None
C00 - Pipe Location - No Piping
F00 - Pipe External Protection - None
I00 - Overfill - None
B00 - Tank External Protection - None
H00 - Tank Leak Detection - None

Tank Number:	013
Tank ID:	52850
Tank Status:	Closed - Removed
Material Name:	Closed - Removed
Capacity Gallons:	550
Install Date:	12/01/1997
Date Tank Closed:	12/01/1997
Registered:	True
Tank Location:	Underground
Tank Type:	Steel/carbon steel
Material Code:	9999
Common Name of Substance:	Other
Tightness Test Method:	NN
Date Test:	Not reported
Next Test Date:	Not reported
Pipe Model:	Not reported
Modified By:	TRANSLAT
Last Modified:	03/04/2004

SUNNYSIDE SERVICE STATION (Continued) **U000396585**

Equipment Records:

C00 - Pipe Location - No Piping
F00 - Pipe External Protection - None
A00 - Tank Internal Protection - None
D00 - Pipe Type - No Piping
G00 - Tank Secondary Containment - None
I00 - Overfill - None
B00 - Tank External Protection - None
H00 - Tank Leak Detection - None

---

213 **DEP FACILITY** **NY Spills** **S109206054**
137 JAMACIA AVE **N/A**
BROOKLYN, NY

SPILLS:

Facility ID:	0804075
Facility Type:	ER
DER Facility ID:	350186
Site ID:	400917
DEC Region:	2
Spill Date:	7/9/2008
Spill Number/Closed Date:	0804075 / 3/19/2009
Spill Cause:	Equipment Failure
Spill Class:	Known release with minimal potential for fire or hazard. DEC Response. Willing Responsible Party. Corrective action taken.
SWIS:	2401
Investigator:	SFRAHMAN
Referred To:	Not reported
Reported to Dept:	7/9/2008
CID:	444
Water Affected:	Not reported
Spill Source:	Commercial/Industrial
Spill Notifier:	Local Agency
Cleanup Ceased:	Not reported
Cleanup Meets Std:	False
Last Inspection:	Not reported
Recommended Penalty:	False
UST Trust:	False
Remediation Phase:	0
Date Entered In Computer:	7/9/2008
Spill Record Last Update:	3/19/2009
Spiller Name:	MATT DOMINICK
Spiller Company:	DEP FACILITY
Spiller Address:	137 JAMACIA AVE
Spiller City,St,Zip:	BROOKLYN, NY
Spiller Company:	001
Contact Name:	MATT DOMINICK
Contact Phone:	(646) 879-3315
DEC Memo:	Sangesland spoke to Matt Dominick at DEP. He will investigate and follow up with a report.08/08/08 Rec'd a letter from DEP that indicates DEP's intention to close the 2000 gallon UST in place.Site assessment report will be sent to DEC after tank closure.(sr)01/15/09 Rec'd analytical data for the sample taken from tank excavation, results show no voc present in the soil,some elevated level of SVOCs those can be attributed to fill material.Backfilling has been approved. Closure report will be sent to DEC.(sr)03/19/09 Rec'd closure report,see edocs.Residual contamination within acceptable

DEP FACILITY (Continued) **S109206054**

limit.Case closed.(sr)
Remarks: FOUND AN UNDERGROUND TANK ,NO FURTHER INFORMATION THOUGH, NO LEAKS OR CONTAMINATED SOIL

Material:
Site ID: 400917
Operable Unit ID: 1157728
Operable Unit: 01
Material ID: 2148762
Material Code: 0001A
Material Name: #2 Fuel Oil
Case No.: Not reported
Material FA: Petroleum
Quantity: 0
Units: Gallons
Recovered: No
Resource Affected: Not reported
Oxygenate: False

Tank Test:

---

213 **NYCDEP - EAST NEW YORK PUMP STA** **RCRA NonGen / NLR** **1004762012**
137 JAMAICA AVE **FINDS** **NYR000092650**
BROOKLYN, NY 11207

RCRA NonGen / NLR:
Date form received by agency: 01/01/2007
Facility name: NYCDEP - EAST NEW YORK PUMP STA
Facility address: 137 JAMAICA AVE
BROOKLYN, NY 11207
EPA ID: NYR000092650
Mailing address: JUNCTION BLVD
CORONA, NY 11368
Contact: EILEEN MURPHY
Contact address: JUNCTION BLVD
CORONA, NY 11368
Contact country: US
Contact telephone: (718) 595-7439
Contact email: Not reported
EPA Region: 02
Classification: Non-Generator
Description: Handler: Non-Generators do not presently generate hazardous waste

Owner/Operator Summary:
Owner/operator name: NYCDEP
Owner/operator address: 59-17 JUNCTION BLVD
CORONA, NY 11368
Owner/operator country: US
Owner/operator telephone: (718) 595-3518
Legal status: Municipal
Owner/Operator Type: Owner
Owner/Op start date: 01/01/2001
Owner/Op end date: Not reported

Owner/operator name: NYCDEP
Owner/operator address: 59-17 JUNCTION BLVD

NYCDEP - EAST NEW YORK PUMP STA (Continued) **1004762012**

CORONA, NY 11368
Owner/operator country: US
Owner/operator telephone: (718) 595-3518
Legal status: Municipal
Owner/Operator Type: Operator
Owner/Op start date: 01/01/2001
Owner/Op end date: Not reported

Handler Activities Summary:
U.S. importer of hazardous waste: No
Mixed waste (haz. and radioactive): No
Recycler of hazardous waste: No
Transporter of hazardous waste: No
Treater, storer or disposer of HW: No
Underground injection activity: No
On-site burner exemption: No
Furnace exemption: No
Used oil fuel burner: No
Used oil processor: No
User oil refiner: No
Used oil fuel marketer to burner: No
Used oil Specification marketer: No
Used oil transfer facility: No
Used oil transporter: No

Historical Generators:
Date form received by agency: 01/01/2006
Site name: NYCDEP - EAST NEW YORK PUMP STA
Classification: Not a generator, verified

Date form received by agency: 10/18/2000
Site name: NYCDEP - EAST NEW YORK PUMP STA
Classification: Conditionally Exempt Small Quantity Generator

Hazardous Waste Summary:
Waste code: D009
Waste name: MERCURY

Violation Status: No violations found

FINDS:

Registry ID: 110004566194

Environmental Interest/Information System
RCRAInfo is a national information system that supports the Resource Conservation and Recovery Act (RCRA) program through the tracking of events and activities related to facilities that generate, transport, and treat, store, or dispose of hazardous waste. RCRAInfo allows RCRA program staff to track the notification, permit, compliance, and corrective action activities required under RCRA.

213 **NYC DEP FACILITY** | **NY UST** | **U000405360**
137 JAMAICA AVENUE | **NY HIST UST** | **N/A**
BROOKLYN, NY 11207

UST:

Id/Status:	2-217107 / Unregulated/Closed
Program Type:	PBS
Region:	STATE
DEC Region:	2
Expiration Date:	02/03/2013
UTM X:	593361.77307999996
UTM Y:	4503663.2253
Site Type:	Municipality (Incl. Waste Water Treatment Plants, Utilities, Swimming Pools, etc.)

Affiliation Records:

Site Id:	8198
Affiliation Type:	Facility Owner
Company Name:	NYC DEPT OF ENVIRONMENTAL PROTECTION
Contact Type:	Not reported
Contact Name:	Not reported
Address1:	59-17 JUNCTION BLVD
Address2:	Not reported
City:	FLUSHING
State:	NY
Zip Code:	11373
Country Code:	001
Phone:	(718) 595-4618
EMail:	Not reported
Fax Number:	Not reported
Modified By:	NRLOMBAR
Date Last Modified:	1/9/2009

Site Id:	8198
Affiliation Type:	Mail Contact
Company Name:	NYC DEPT OF ENVIRONMENTAL PROTECTION
Contact Type:	Not reported
Contact Name:	SHAY MCATAMNEY
Address1:	59-17 JUNCTION BOULEVARD
Address2:	3RD FLOOR BWSO EH&S
City:	FLUSHING
State:	NY
Zip Code:	11373
Country Code:	001
Phone:	(718) 595-4618
EMail:	Not reported
Fax Number:	Not reported
Modified By:	NRLOMBAR
Date Last Modified:	1/14/2009

Site Id:	8198
Affiliation Type:	On-Site Operator
Company Name:	NYC DEP FACILITY
Contact Type:	Not reported
Contact Name:	NYC DEP
Address1:	Not reported
Address2:	Not reported
City:	Not reported
State:	NN
Zip Code:	Not reported
Country Code:	001

NYC DEP FACILITY (Continued) **U000405360**

Phone:	(718) 595-4618
EMail:	Not reported
Fax Number:	Not reported
Modified By:	MSBAPTIS
Date Last Modified:	9/15/2008

Site Id:	8198
Affiliation Type:	Emergency Contact
Company Name:	NYC DEPT OF ENVIRONMENTAL PROTECTION
Contact Type:	Not reported
Contact Name:	SHAY MCATAMNEY
Address1:	Not reported
Address2:	Not reported
City:	Not reported
State:	NN
Zip Code:	Not reported
Country Code:	999
Phone:	(917) 642-6331
EMail:	Not reported
Fax Number:	Not reported
Modified By:	MSBAPTIS
Date Last Modified:	9/15/2008

Tank Info:

Tank Number:	001
Tank ID:	22470
Tank Status:	Closed - Removed
Material Name:	Closed - Removed
Capacity Gallons:	2000
Install Date:	09/01/2008
Date Tank Closed:	12/11/2008
Registered:	True
Tank Location:	Underground
Tank Type:	Steel/carbon steel
Material Code:	0001
Common Name of Substance:	#2 Fuel Oil (On-Site Consumption)

Tightness Test Method:	00
Date Test:	Not reported
Next Test Date:	Not reported
Pipe Model:	Not reported
Modified By:	NRLOMBAR
Last Modified:	01/14/2009

Equipment Records:

B00 - Tank External Protection - None
C01 - Pipe Location - Aboveground
E00 - Piping Secondary Containment - None
H00 - Tank Leak Detection - None
K00 - Spill Prevention - None
F00 - Pipe External Protection - None
I04 - Overfill - Product Level Gauge (A/G)
A00 - Tank Internal Protection - None
D01 - Pipe Type - Steel/Carbon Steel/Iron
G00 - Tank Secondary Containment - None
J02 - Dispenser - Suction Dispenser

NYC DEP FACILITY (Continued) **U000405360**

L09 - Piping Leak Detection - Exempt Suction Piping

HIST UST:

PBS Number:	2-217107
SPDES Number:	Not reported
Emergency Contact:	ALBERT ORTELL
Emergency Telephone:	(718) 784-5320
Operator:	J DELACY
Operator Telephone:	(718) 428-1611
Owner Name:	NYC DEPT OF GNRL SRVCS
Owner Address:	1 CENTRE STREET
Owner City,St,Zip:	NEW YORK, NY 10007
Owner Telephone:	(212) 669-7245
Owner Type:	Not reported
Owner Subtype:	The City of New York
Mailing Name:	NYC DEPT OF GNRL SRVCS
Mailing Address:	1 CENTRE STREET
Mailing Address 2:	Not reported
Mailing City,St,Zip:	NEW YORK, NY 10007
Mailing Contact:	Not reported
Mailing Telephone:	(212) 669-7245
Owner Mark:	First Owner
Facility Status:	1 - Active PBS facility, i.e. total capacity of the PBS tanks is greater than 1,100 gallons, regardless if Subpart 360-14 tanks exist or not at the facility.
Facility Addr2:	137 JAMAICA AVE
SWIS ID:	6101
Old PBS Number:	Not reported
Facility Type:	Not reported
Inspected Date:	Not reported
Inspector:	Not reported
Inspection Result:	Not reported
Federal ID:	Not reported
Certification Flag:	False
Certification Date:	02/03/1988
Expiration Date:	02/03/1993
Renew Flag:	False
Renewal Date:	Not reported
Total Capacity:	2000
FAMT:	True
Facility Screen:	Minor Data Missing
Owner Screen:	Minor Data Missing
Tank Screen:	Minor Data Missing
Dead Letter:	False
CBS Number:	Not reported
Town or City:	NEW YORK CITY
County Code:	61
Town or City:	01
Region:	2

Tank Id:	001
Tank Location:	UNDERGROUND
Tank Status:	In Service
Install Date:	Not reported
Capacity (gals):	2000
Product Stored:	NOS 1,2, OR 4 FUEL OIL
Tank Type:	Steel/carbon steel

NYC DEP FACILITY (Continued) **U000405360**

Tank Internal:	Not reported
Tank External:	Not reported
Pipe Location:	Not reported
Pipe Type:	STEEL/IRON
Pipe Internal:	Not reported
Pipe External:	Not reported
Second Containment:	None
Leak Detection:	None
Overfill Prot:	Product Level Gauge
Dispenser:	Suction
Date Tested:	Not reported
Next Test Date:	12/27/1987
Missing Data for Tank:	Minor Data Missing
Date Closed:	Not reported
Test Method:	Not reported
Deleted:	False
Updated:	False
Lat/long:	Not reported

---

213 **NYC DEP 137 JAMAICA AVE SITE** **RCRA NonGen / NLR** **1007208644**
137 JAMAICA AVENUE **NJ MANIFEST** **NYP010000982**
BROOKLYN, NY 11207 **NY MANIFEST**

RCRA NonGen / NLR:

Date form received by agency:	02/03/1994
Facility name:	NYC DEP 137 JAMAICA AVE SITE
Facility address:	137 JAMAICA AVENUE BROOKLYN, NY 112070000
EPA ID:	NYP010000982
Mailing address:	59-17 JUNCTION ELMHURST, NY 113790000
Contact:	LISA ANDERSEN
Contact address:	59-17 JUNCTION ELMHURST, NY 113790000
Contact country:	US
Contact telephone:	(718) 595-4681
Contact email:	Not reported
EPA Region:	02
Classification:	Non-Generator
Description:	Handler: Non-Generators do not presently generate hazardous waste

Handler Activities Summary:

U.S. importer of hazardous waste:	No
Mixed waste (haz. and radioactive):	No
Recycler of hazardous waste:	No
Transporter of hazardous waste:	No
Treater, storer or disposer of HW:	No
Underground injection activity:	No
On-site burner exemption:	No
Furnace exemption:	No
Used oil fuel burner:	No
Used oil processor:	No
User oil refiner:	No
Used oil fuel marketer to burner:	No
Used oil Specification marketer:	No
Used oil transfer facility:	No
Used oil transporter:	No

NYC DEP 137 JAMAICA AVE SITE (Continued) **1007208644**

Historical Generators:
Date form received by agency: 02/02/1994
Site name: NYC DEP 137 JAMAICA AVE SITE
Classification: Not a generator, verified

Date form received by agency: 02/01/1994
Site name: NYC DEP 137 JAMAICA AVE SITE
Classification: Large Quantity Generator

Violation Status: No violations found

NJ MANIFEST:
EPA Id: NYP010000982
Mail Address: 59-17 JUNCTION
Mail City/State/Zip: ELMHURST, NY 113790000
Facility Phone: Not reported
Emergency Phone: Not reported
Contact: LISA ANDERSEN
Comments: Not reported
SIC Code: Not reported
County: NY047
Municipal: Not reported
Previous EPA Id: Not reported
Gen Flag: Not reported
Trans Flag: Not reported
TSDF Flag: Not reported
Name Change: Not reported
Date Change: Not reported

Manifest:
Manifest Number: 003536183JJK
EPA ID: NYP010000982
Date Shipped: 06/12/2009
TSDF EPA ID: NJD002200046
Transporter EPA ID: NJ0000027193
Transporter 2 EPA ID: Not reported
Transporter 3 EPA ID: Not reported
Transporter 4 EPA ID: Not reported
Transporter 5 EPA ID: Not reported
Transporter 6 EPA ID: Not reported
Transporter 7 EPA ID: Not reported
Transporter 8 EPA ID: Not reported
Transporter 10 EPA ID: Not reported
Date Trans1 Transported Waste: 06/12/2009
Date Trans2 Transported Waste: Not reported
Date Trans3 Transported Waste: Not reported
Date Trans4 Transported Waste: Not reported
Date Trans5 Transported Waste: Not reported
Date Trans6 Transported Waste: Not reported
Date Trans7 Transported Waste: Not reported
Date Trans8 Transported Waste: Not reported
Date Trans9 Transported Waste: Not reported
Date Trans10 Transported Waste: Not reported
Date TSDF Received Waste: 06/12/2009
TSDF EPA Facility Name: Not reported
QTY Units: Not reported
Transporter SEQ ID: Not reported
Transporter-1 Date: Not reported

NYC DEP 137 JAMAICA AVE SITE (Continued) **1007208644**

Waste SEQ ID:	Not reported
Waste Type Code 2:	Not reported
Waste Type Code 3:	Not reported
Waste Type Code 4:	Not reported
Waste Type Code 5:	Not reported
Waste Type Code 6:	Not reported
Date Accepted:	Not reported
Manifest Discrepancy Type:	Not reported
Data Entry Number:	Not reported
Was Load Rejected:	ELMHURST, NY 113790000
Reason Load Was Rejected:	Not reported

Waste:

Manifest Year:	2009 New Jersey Manifest Data
Waste Code:	D008
Hand Code:	H111
Quantity:	600 P

Manifest Year:	2009 New Jersey Manifest Data
Waste Code:	D001
Hand Code:	H141
Quantity:	10 P

Manifest Year:	2009 New Jersey Manifest Data
Waste Code:	D001
Hand Code:	H141
Quantity:	800 P

Manifest Number:	000960965GBF
EPA ID:	NYP010000982
Date Shipped:	06/16/2009
TSDF EPA ID:	NJD002200046
Transporter EPA ID:	NJ0000027193
Transporter 2 EPA ID:	Not reported
Transporter 3 EPA ID:	Not reported
Transporter 4 EPA ID:	Not reported
Transporter 5 EPA ID:	Not reported
Transporter 6 EPA ID:	Not reported
Transporter 7 EPA ID:	Not reported
Transporter 8 EPA ID:	Not reported
Transporter 10 EPA ID:	Not reported
Date Trans1 Transported Waste:	06/16/2009
Date Trans2 Transported Waste:	Not reported
Date Trans3 Transported Waste:	Not reported
Date Trans4 Transported Waste:	Not reported
Date Trans5 Transported Waste:	Not reported
Date Trans6 Transported Waste:	Not reported
Date Trans7 Transported Waste:	Not reported
Date Trans8 Transported Waste:	Not reported
Date Trans9 Transported Waste:	Not reported
Date Trans10 Transported Waste:	Not reported
Date TSDF Received Waste:	06/16/2009
TSDF EPA Facility Name:	Not reported
QTY Units:	Not reported
Transporter SEQ ID:	Not reported
Transporter-1 Date:	Not reported
Waste SEQ ID:	Not reported

NYC DEP 137 JAMAICA AVE SITE (Continued) **1007208644**

Waste Type Code 2:	Not reported
Waste Type Code 3:	Not reported
Waste Type Code 4:	Not reported
Waste Type Code 5:	Not reported
Waste Type Code 6:	Not reported
Date Accepted:	Not reported
Manifest Discrepancy Type:	Not reported
Data Entry Number:	Not reported
Was Load Rejected:	ELMHURST, NY 113790000
Reason Load Was Rejected:	Not reported

Waste:

Manifest Year:	2009 New Jersey Manifest Data
Waste Code:	D001
Hand Code:	H061
Quantity:	20 G

Manifest Year:	2009 New Jersey Manifest Data
Waste Code:	D009
Hand Code:	H141
Quantity:	200 P

NY MANIFEST:

EPA ID:	NYP010000982
Country:	USA

Mailing Info:

Name:	NYCDEP
Contact:	COSMO ZINGAROPOLI
Address:	59-17 JUNCTION BLVD
City/State/Zip:	FLUSHING, NY 11373
Country:	USA
Phone:	718-595-4661

Manifest:

Document ID:	Not reported
Manifest Status:	Not reported
Trans1 State ID:	NJ0000027193
Trans2 State ID:	Not reported
Generator Ship Date:	06/16/2009
Trans1 Recv Date:	06/16/2009
Trans2 Recv Date:	Not reported
TSD Site Recv Date:	06/16/2009
Part A Recv Date:	Not reported
Part B Recv Date:	Not reported
Generator EPA ID:	NYP010000982
Trans1 EPA ID:	Not reported
Trans2 EPA ID:	Not reported
TSDF ID:	NJD002200046
Waste Code:	Not reported
Quantity:	200.0
Units:	P - Pounds
Number of Containers:	1.0

NYC DEP 137 JAMAICA AVE SITE (Continued) **1007208644**

Container Type:	DM - Metal drums, barrels
Handling Method:	R Material recovery of more than 75 percent of the total material.
Specific Gravity:	1.0
Year:	2009
Manifest Tracking Num:	000960965GBF
Import Ind:	N
Export Ind:	N
Discr Quantity Ind:	N
Discr Type Ind:	N
Discr Residue Ind:	N
Discr Partial Reject Ind:	N
Discr Full Reject Ind:	N
Manifest Ref Num:	Not reported
Alt Fac RCRA Id:	Not reported
Alt Fac Sign Date:	Not reported
Mgmt Method Type Code:	H141

Document ID:	Not reported
Manifest Status:	Not reported
Trans1 State ID:	NJ0000027193
Trans2 State ID:	Not reported
Generator Ship Date:	06/12/2009
Trans1 Recv Date:	06/12/2009
Trans2 Recv Date:	Not reported
TSD Site Recv Date:	06/12/2009
Part A Recv Date:	Not reported
Part B Recv Date:	Not reported
Generator EPA ID:	NYP010000982
Trans1 EPA ID:	Not reported
Trans2 EPA ID:	Not reported
TSDF ID:	NJD002200046
Waste Code:	Not reported
Quantity:	800.0
Units:	P - Pounds
Number of Containers:	4.0
Container Type:	DF - Fiberboard or plastic drums (glass)
Handling Method:	T Chemical, physical, or biological treatment.
Specific Gravity:	1.0
Year:	2009
Manifest Tracking Num:	003536183JJK
Import Ind:	N
Export Ind:	N
Discr Quantity Ind:	N
Discr Type Ind:	N
Discr Residue Ind:	N
Discr Partial Reject Ind:	N
Discr Full Reject Ind:	N
Manifest Ref Num:	Not reported
Alt Fac RCRA Id:	Not reported
Alt Fac Sign Date:	Not reported
Mgmt Method Type Code:	H141

Document ID:	Not reported
Manifest Status:	Not reported
Trans1 State ID:	NJ0000027193

NYC DEP 137 JAMAICA AVE SITE (Continued) **1007208644**

Trans2 State ID:	Not reported
Generator Ship Date:	06/16/2009
Trans1 Recv Date:	06/16/2009
Trans2 Recv Date:	Not reported
TSD Site Recv Date:	06/16/2009
Part A Recv Date:	Not reported
Part B Recv Date:	Not reported
Generator EPA ID:	NYP010000982
Trans1 EPA ID:	Not reported
Trans2 EPA ID:	Not reported
TSDF ID:	NJD002200046
Waste Code:	Not reported
Quantity:	20.0
Units:	G - Gallons (liquids only)* (8.3 pounds)
Number of Containers:	1.0
Container Type:	DM - Metal drums, barrels
Handling Method:	B Incineration, heat recovery, burning.
Specific Gravity:	1.0
Year:	2009
Manifest Tracking Num:	000960965GBF
Import Ind:	N
Export Ind:	N
Discr Quantity Ind:	N
Discr Type Ind:	N
Discr Residue Ind:	N
Discr Partial Reject Ind:	N
Discr Full Reject Ind:	N
Manifest Ref Num:	Not reported
Alt Fac RCRA Id:	Not reported
Alt Fac Sign Date:	Not reported
Mgmt Method Type Code:	H061

Document ID:	Not reported
Manifest Status:	Not reported
Trans1 State ID:	NJ0000027193
Trans2 State ID:	Not reported
Generator Ship Date:	06/12/2009
Trans1 Recv Date:	06/12/2009
Trans2 Recv Date:	Not reported
TSD Site Recv Date:	06/12/2009
Part A Recv Date:	Not reported
Part B Recv Date:	Not reported
Generator EPA ID:	NYP010000982
Trans1 EPA ID:	Not reported
Trans2 EPA ID:	Not reported
TSDF ID:	NJD002200046
Waste Code:	Not reported
Quantity:	10.0
Units:	P - Pounds
Number of Containers:	1.0
Container Type:	DF - Fiberboard or plastic drums (glass)
Handling Method:	B Incineration, heat recovery, burning.
Specific Gravity:	1.0
Year:	2009
Manifest Tracking Num:	003536183JJK
Import Ind:	N

NYC DEP 137 JAMAICA AVE SITE (Continued) **1007208644**

Export Ind:	N
Discr Quantity Ind:	N
Discr Type Ind:	N
Discr Residue Ind:	N
Discr Partial Reject Ind:	N
Discr Full Reject Ind:	N
Manifest Ref Num:	Not reported
Alt Fac RCRA Id:	Not reported
Alt Fac Sign Date:	Not reported
Mgmt Method Type Code:	H141

Document ID:	Not reported
Manifest Status:	Not reported
Trans1 State ID:	NJ0000027193
Trans2 State ID:	Not reported
Generator Ship Date:	06/12/2009
Trans1 Recv Date:	06/12/2009
Trans2 Recv Date:	Not reported
TSD Site Recv Date:	06/12/2009
Part A Recv Date:	Not reported
Part B Recv Date:	Not reported
Generator EPA ID:	NYP010000982
Trans1 EPA ID:	Not reported
Trans2 EPA ID:	Not reported
TSDF ID:	NJD002200046
Waste Code:	Not reported
Quantity:	600.0
Units:	P - Pounds
Number of Containers:	3.0
Container Type:	DM - Metal drums, barrels
Handling Method:	T Chemical, physical, or biological treatment.
Specific Gravity:	1.0
Year:	2009
Manifest Tracking Num:	003536183JJK
Import Ind:	N
Export Ind:	N
Discr Quantity Ind:	N
Discr Type Ind:	N
Discr Residue Ind:	N
Discr Partial Reject Ind:	N
Discr Full Reject Ind:	N
Manifest Ref Num:	Not reported
Alt Fac RCRA Id:	Not reported
Alt Fac Sign Date:	Not reported
Mgmt Method Type Code:	H111

Document ID:	NYB4366791
Manifest Status:	Completed copy
Trans1 State ID:	MA7222NY
Trans2 State ID:	Not reported
Generator Ship Date:	03/25/1993
Trans1 Recv Date:	03/25/1993
Trans2 Recv Date:	/ /
TSD Site Recv Date:	03/25/1993
Part A Recv Date:	04/05/1993

NYC DEP 137 JAMAICA AVE SITE (Continued) **1007208644**

Part B Recv Date:	04/08/1993
Generator EPA ID:	NYP010000982
Trans1 EPA ID:	NYD049178296
Trans2 EPA ID:	Not reported
TSDF ID:	NYD049178296
Waste Code:	U328 - 2-AMINO-1-METHYLBENZENE
Quantity:	02400
Units:	P - Pounds
Number of Containers:	012
Container Type:	DM - Metal drums, barrels
Handling Method:	B Incineration, heat recovery, burning.
Specific Gravity:	100
Year:	1993

---

214 **CON EDISON** **NY MANIFEST** **S117060264**
FRONT OF 163 BARBEY ST **N/A**
BROOKLYN, NY 11207

NY MANIFEST:

EPA ID:	NYP004524781
Country:	USA

Mailing Info:

Name:	CON EDISON
Contact:	CON EDISON
Address:	4 IRVING PL
Address 2:	15TH ST
City/State/Zip:	NEW YORK, NY 10001
Country:	USA
Phone:	Not reported

Manifest:

Document ID:	Not reported
Manifest Status:	Not reported
Trans1 State ID:	NJD003812047
Trans2 State ID:	Not reported
Generator Ship Date:	05/07/2014
Trans1 Recv Date:	05/07/2014
Trans2 Recv Date:	Not reported
TSD Site Recv Date:	05/08/2014
Part A Recv Date:	Not reported
Part B Recv Date:	Not reported
Generator EPA ID:	NYP004524781
Trans1 EPA ID:	Not reported
Trans2 EPA ID:	Not reported
TSDF ID:	NJD991291105
Waste Code:	Not reported
Quantity:	50
Units:	G - Gallons (liquids only)* (8.3 pounds)
Number of Containers:	1
Container Type:	TT - Cargo tank, tank trucks
Handling Method:	T Chemical, physical, or biological treatment.
Specific Gravity:	1
Year:	2014
Manifest Tracking Num:	002422254GBF
Import Ind:	N
Export Ind:	N

CON EDISON (Continued) **S117060264**

Discr Quantity Ind: N
Discr Type Ind: N
Discr Residue Ind: N
Discr Partial Reject Ind: N
Discr Full Reject Ind: N
Manifest Ref Num: Not reported
Alt Fac RCRA Id: Not reported
Alt Fac Sign Date: Not reported
Mgmt Method Type Code: H110

---

215 **EDR US Hist Auto Stat** **1015467971**
40 MILFORD ST **N/A**
BROOKLYN, NY 11208

EDR Historical Auto Stations:
Name: BROOKLYN AUTO REPAIR
Year: 2010
Address: 40 MILFORD ST

Name: BROOKLYN AUTO REPAIR
Year: 2011
Address: 40 MILFORD ST

Name: BROOKLYN AUTO REPAIR
Year: 2012
Address: 40 MILFORD ST

---

215 **EDR US Hist Auto Stat** **1015447766**
36 MILFORD ST **N/A**
BROOKLYN, NY 11208

EDR Historical Auto Stations:
Name: BROOKLYN AUTO REPAIR
Year: 2000
Address: 36 MILFORD ST

Name: BROOKLYN AUTO REPAIR
Year: 2003
Address: 36 MILFORD ST

Name: BROOKLYN AUTO REPAIR
Year: 2004
Address: 36 MILFORD ST

---

215 **DAMARIS AUTO BODY** **FINDS** **1007800763**
36 MILFORD STREET **N/A**
BROOKLYN, NY 11208

FINDS:

Registry ID: 110019632842

Environmental Interest/Information System
FIS (New York - Facility Information System) is New York's Department of Environmental Conservation (DEC) information system for tracking

DAMARIS AUTO BODY (Continued) **1007800763**

environmental facility information found across the State.

---

215 **LOT 25,TAXBLOCK 4153** **NY E DESIGNATION** **S108075793**
29 MILFORD STREET **N/A**
BROOKLYN, NY 11208

E DESIGNATION:

Tax Lot(s):	25
E-No:	E-141
Effective Date:	6/8/2005
Satisfaction Date:	Not reported
Ceqr Number:	04DCP031K
Ulurp Number:	040389 ZMK
Zoning Map No:	17c
Description:	Underground Gasoline Storage Tanks* Testing Protocol.
Borough Code:	BK
Community District:	305
Census Tract:	1192
Census Block:	1001
School District:	19
City Council District:	37
Fire Company:	E332
Health Area:	33
Police Precinct:	075
Zone District 1:	R5
Zone District 2:	Not reported
Commercial Overlay1:	Not reported
Commercial Overlay2:	Not reported
Special Purpose District1:	Not reported
Special Purpose District2:	Not reported
All Components1:	R5
All Components2:	Not reported
Split Boundary Indicator:	N
Building Class:	A9
Land Use Category:	01
Number of Easements:	0
Owner, Type of Code:	Not reported
Owner Name:	LAND HOLDING, INC.
Lot Area:	000002500
Total Building Floor Area:	00000001144
Commercial Floor Area:	00000000000
Office Floor Area:	00000000000
Retail Floor Area:	00000000000
Garage Floor Area:	00000000000
Storage Floor Area:	00000000000
Factory Floor Area:	00000000000
Other Floor Area:	00000000000
Floor Area,Total Bld Source Code:	7
Number of Buildings:	00001
Number of Floors:	002.50
Residential Units:	00001
Non and Residential Units:	00001
Lot Frontage:	0025.00
Lot Depth:	0100.00
Building Frontage:	0018.75
Building Depth:	0028.00
Proximity Code:	1

LOT 25,TAXBLOCK 4153 (Continued) **S108075793**

Irregular Lot Code:	N
Lot Type:	5
Basement Type Grade:	2
Land Assessed Value:	00000000504
Total Assessed Value:	00000004685
Land Exempt Value:	00000000000
Total Exempt Value:	00000000000
Year Built:	1910
Year Built Code:	E
Year Altered1:	0000
Year Altered2:	0000
Historic District Name:	Not reported
Landmark Name:	Not reported
Built Floor Area Ratio-Far:	0000.46
Maximum Allowable Far:	01.25
Borough Code:	3
Borough Tax Block And Lot:	3041530025
Condominium Number:	00000
Census Tract 2:	1192
X Coordinate:	1018116
Y Coordinate:	0186654
Zoning Map:	17C
Sanborn Map:	308 031
Tax Map:	31306
E Designation No:	E-141
Date of RPAD Data:	11/2005
Date of DCAS Data:	01/2006
Date of Zoning Data:	11/2005
Date of Major Property Data:	11/2005
Date of Landmark Data:	12/2005
Date of Base Map Data:	01/2006
Date of Mass Appraisal Data:	11/2005
Date of Political and Adm Data:	08/2005
Pluto-Base Map Indicator:	1

---

215 **LOT 27,TAXBLOCK 4153** **NY E DESIGNATION** **S108075794**
MILFORD STREET **N/A**
BROOKLYN, NY 11208

E DESIGNATION:

Tax Lot(s):	27
E-No:	E-141
Effective Date:	6/8/2005
Satisfaction Date:	Not reported
Ceqr Number:	04DCP031K
Ulurp Number:	040389 ZMK
Zoning Map No:	17c
Description:	Underground Gasoline Storage Tanks* Testing Protocol.
Borough Code:	BK
Community District:	305
Census Tract:	1192
Census Block:	1001
School District:	19
City Council District:	37
Fire Company:	E332
Health Area:	33
Police Precinct:	075
Zone District 1:	R5

LOT 27,TAXBLOCK 4153 (Continued) **S108075794**

Zone District 2:	Not reported
Commercial Overlay1:	Not reported
Commercial Overlay2:	Not reported
Special Purpose District1:	Not reported
Special Purpose District2:	Not reported
All Components1:	R5
All Components2:	Not reported
Split Boundary Indicator:	N
Building Class:	V2
Land Use Category:	11
Number of Easements:	0
Owner, Type of Code:	P
Owner Name:	DWIGHT S THOMPSON
Lot Area:	000001875
Total Building Floor Area:	00000000000
Commercial Floor Area:	00000000000
Office Floor Area:	00000000000
Retail Floor Area:	00000000000
Garage Floor Area:	00000000000
Storage Floor Area:	00000000000
Factory Floor Area:	00000000000
Other Floor Area:	00000000000
Floor Area,Total Bld Source Code:	4
Number of Buildings:	00000
Number of Floors:	000.00
Residential Units:	00000
Non and Residential Units:	00000
Lot Frontage:	0018.75
Lot Depth:	0100.00
Building Frontage:	0000.00
Building Depth:	0000.00
Proximity Code:	0
Irregular Lot Code:	N
Lot Type:	5
Basement Type Grade:	5
Land Assessed Value:	00000001149
Total Assessed Value:	00000001149
Land Exempt Value:	00000000000
Total Exempt Value:	00000000000
Year Built:	0000
Year Built Code:	Not reported
Year Altered1:	0000
Year Altered2:	0000
Historic District Name:	Not reported
Landmark Name:	Not reported
Built Floor Area Ratio-Far:	0000.00
Maximum Allowable Far:	01.25
Borough Code:	3
Borough Tax Block And Lot:	3041530027
Condominium Number:	00000
Census Tract 2:	1192
X Coordinate:	1018108
Y Coordinate:	0186694
Zoning Map:	17C
Sanborn Map:	308 031
Tax Map:	31306
E Designation No:	E-141

LOT 27,TAXBLOCK 4153 (Continued) **S108075794**

Date of RPAD Data:	11/2005
Date of DCAS Data:	01/2006
Date of Zoning Data:	11/2005
Date of Major Property Data:	11/2005
Date of Landmark Data:	12/2005
Date of Base Map Data:	01/2006
Date of Mass Appraisal Data:	11/2005
Date of Political and Adm Data:	08/2005
Pluto-Base Map Indicator:	1

---

215 **LOT 28,TAXBLOCK 4153** **NY E DESIGNATION** **S108075795**
23 MILFORD STREET **N/A**
BROOKLYN, NY 11208

E DESIGNATION:

Tax Lot(s):	28
E-No:	E-141
Effective Date:	6/8/2005
Satisfaction Date:	Not reported
Ceqr Number:	04DCP031K
Ulurp Number:	040389 ZMK
Zoning Map No:	17c
Description:	Underground Gasoline Storage Tanks* Testing Protocol.
Borough Code:	BK
Community District:	305
Census Tract:	1192
Census Block:	1001
School District:	19
City Council District:	37
Fire Company:	E332
Health Area:	33
Police Precinct:	075
Zone District 1:	R5
Zone District 2:	Not reported
Commercial Overlay1:	Not reported
Commercial Overlay2:	Not reported
Special Purpose District1:	Not reported
Special Purpose District2:	Not reported
All Components1:	R5
All Components2:	Not reported
Split Boundary Indicator:	N
Building Class:	V2
Land Use Category:	11
Number of Easements:	0
Owner, Type of Code:	P
Owner Name:	GOODMAN HERMAN
Lot Area:	000001875
Total Building Floor Area:	00000000000
Commercial Floor Area:	00000000000
Office Floor Area:	00000000000
Retail Floor Area:	00000000000
Garage Floor Area:	00000000000
Storage Floor Area:	00000000000
Factory Floor Area:	00000000000
Other Floor Area:	00000000000
Floor Area,Total Bld Source Code:	4
Number of Buildings:	00000
Number of Floors:	000.00

LOT 28,TAXBLOCK 4153 (Continued) **S108075795**

Residential Units:	00000
Non and Residential Units:	00000
Lot Frontage:	0018.75
Lot Depth:	0100.00
Building Frontage:	0000.00
Building Depth:	0000.00
Proximity Code:	0
Irregular Lot Code:	N
Lot Type:	5
Basement Type Grade:	5
Land Assessed Value:	00000001149
Total Assessed Value:	00000001149
Land Exempt Value:	00000000000
Total Exempt Value:	00000000000
Year Built:	0000
Year Built Code:	Not reported
Year Altered1:	0000
Year Altered2:	0000
Historic District Name:	Not reported
Landmark Name:	Not reported
Built Floor Area Ratio-Far:	0000.00
Maximum Allowable Far:	01.25
Borough Code:	3
Borough Tax Block And Lot:	3041530028
Condominium Number:	00000
Census Tract 2:	1192
X Coordinate:	1018069
Y Coordinate:	0186706
Zoning Map:	17C
Sanborn Map:	308 031
Tax Map:	31306
E Designation No:	E-141
Date of RPAD Data:	11/2005
Date of DCAS Data:	01/2006
Date of Zoning Data:	11/2005
Date of Major Property Data:	11/2005
Date of Landmark Data:	12/2005
Date of Base Map Data:	01/2006
Date of Mass Appraisal Data:	11/2005
Date of Political and Adm Data:	08/2005
Pluto-Base Map Indicator:	1

---

216 **DRUM RUN** **NY Spills** **S108296274**
SOMERS AV/ MOTHER GASTON **N/A**
BROOKLYN, NY

SPILLS:

Facility ID:	0609724
Facility Type:	ER
DER Facility ID:	323736
Site ID:	374022
DEC Region:	2
Spill Date:	11/25/2006
Spill Number/Closed Date:	0609724 / 12/1/2006
Spill Cause:	Abandoned Drums
Spill Class:	Known release with minimal potential for fire or hazard. DEC Response. Willing Responsible Party. Corrective action taken.
SWIS:	2401

DRUM RUN (Continued) **S108296274**

Investigator:	SFRAHMAN
Referred To:	Not reported
Reported to Dept:	11/25/2006
CID:	27
Water Affected:	Not reported
Spill Source:	Unknown
Spill Notifier:	Local Agency
Cleanup Ceased:	Not reported
Cleanup Meets Std:	False
Last Inspection:	Not reported
Recommended Penalty:	False
UST Trust:	False
Remediation Phase:	0
Date Entered In Computer:	11/27/2006
Spill Record Last Update:	12/1/2006
Spiller Name:	Not reported
Spiller Company:	UNKNOWN
Spiller Address:	Not reported
Spiller City,St,Zip:	NY
Spiller Company:	999
Contact Name:	Not reported
Contact Phone:	Not reported
DEC Memo:	12/01/06 Rahman- One drum was found, was pumped out and NYC sanitation was notified to pick up the empty drum.
Remarks:	Caller reports a 55 gallon barrell spilled 1/2 its product. NYC DEP did the cleanup. 10 gallons went into sewer

Material:

Site ID:	374022
Operable Unit ID:	1131707
Operable Unit:	01
Material ID:	2121420
Material Code:	0022
Material Name:	Waste Oil/Used Oil
Case No.:	Not reported
Material FA:	Petroleum
Quantity:	25
Units:	Gallons
Recovered:	25
Resource Affected:	Not reported
Oxygenate:	False

Tank Test:

---

217 **BERRIMAN ST** **NY Spills** **S103275323**
BERRIMAN ST & ATLANTIC AVE **N/A**
BROOKLYN, NY

SPILLS:

Facility ID:	9803574
Facility Type:	ER
DER Facility ID:	81918
Site ID:	89698
DEC Region:	2
Spill Date:	6/19/1998
Spill Number/Closed Date:	9803574 / 2/25/2003
Spill Cause:	Unknown

BERRIMAN ST (Continued) **S103275323**

Spill Class:	Known release with minimal potential for fire or hazard. DEC Response. Willing Responsible Party. Corrective action taken.
SWIS:	2401
Investigator:	WYNE
Referred To:	Not reported
Reported to Dept:	6/19/1998
CID:	257
Water Affected:	Not reported
Spill Source:	Commercial Vehicle
Spill Notifier:	Local Agency
Cleanup Ceased:	Not reported
Cleanup Meets Std:	False
Last Inspection:	Not reported
Recommended Penalty:	False
UST Trust:	False
Remediation Phase:	0
Date Entered In Computer:	6/19/1998
Spill Record Last Update:	12/9/2005
Spiller Name:	Not reported
Spiller Company:	A.RUSSO DEMOLISHION
Spiller Address:	UNKNOWN
Spiller City,St,Zip:	ZZ
Spiller Company:	001
Contact Name:	WATCH COMMANDER HATZIS
Contact Phone:	(212) 374-5500
DEC Memo:	Not reported
Remarks:	DUMP TRUCK LEAKED FROM A TANK LOADED INTO TRUCK SPILL IS AT LEAST 7 BLOCKS LONG

Material:

Site ID:	89698
Operable Unit ID:	1064387
Operable Unit:	01
Material ID:	321896
Material Code:	0008
Material Name:	Diesel
Case No.:	Not reported
Material FA:	Petroleum
Quantity:	30
Units:	Gallons
Recovered:	No
Resource Affected:	Not reported
Oxygenate:	False

Tank Test:

---

217 **ROADWAY** **NY Spills** **S103572274**
BERRIMAN ST & ATLANTIC AVE **N/A**
BROOKLYN, NY

SPILLS:

Facility ID:	9803570
Facility Type:	ER
DER Facility ID:	81918
Site ID:	194952
DEC Region:	2
Spill Date:	6/19/1998

ROADWAY (Continued) **S103572274**

Spill Number/Closed Date:	9803570 / 3/7/2003
Spill Cause:	Other
Spill Class:	Known release with minimal potential for fire or hazard. DEC Response. Unknown Responsible Party. Corrective action taken. (ISR)
SWIS:	2401
Investigator:	WYNE
Referred To:	Not reported
Reported to Dept:	6/19/1998
CID:	252
Water Affected:	Not reported
Spill Source:	Commercial/Industrial
Spill Notifier:	Fire Department
Cleanup Ceased:	Not reported
Cleanup Meets Std:	False
Last Inspection:	Not reported
Recommended Penalty:	False
UST Trust:	False
Remediation Phase:	0
Date Entered In Computer:	6/19/1998
Spill Record Last Update:	3/7/2003
Spiller Name:	FRANK ADDUCI
Spiller Company:	A. RUSSO WRECKING CO
Spiller Address:	67 EAST AVE
Spiller City,St,Zip:	LAWRENCE, NY
Spiller Company:	001
Contact Name:	JOHN LAROCCHIA
Contact Phone:	(718) 476-6288
DEC Memo:	Not reported
Remarks:	TANK THAT WAS DUG UP WAS PLACED ON TRUCK AND FOUND TO BE LEAKINGON TO ROADWAY. FIRE DEPT ON SCENE. DEP HAS BEEN CALLED TO RESPOND.

Material:

Site ID:	194952
Operable Unit ID:	1061400
Operable Unit:	01
Material ID:	321893
Material Code:	0008
Material Name:	Diesel
Case No.:	Not reported
Material FA:	Petroleum
Quantity:	40
Units:	Gallons
Recovered:	No
Resource Affected:	Not reported
Oxygenate:	False

Tank Test:

217 **SUMP PIT** **NY Spills** **S113817474**
3101ATLANTIC AVE **N/A**
BROOKLYN, NY

SPILLS:

Facility ID:	1302254
Facility Type:	ER
DER Facility ID:	437918
Site ID:	482680
DEC Region:	2
Spill Date:	6/2/2013
Spill Number/Closed Date:	1302254 / 11/5/2013
Spill Cause:	Equipment Failure
Spill Class:	Known release with minimal potential for fire or hazard. DEC Response. Willing Responsible Party. Corrective action taken.
SWIS:	2401
Investigator:	RWAUSTIN
Referred To:	Not reported
Reported to Dept:	6/2/2013
CID:	Not reported
Water Affected:	Not reported
Spill Source:	Transformer
Spill Notifier:	Other
Cleanup Ceased:	Not reported
Cleanup Meets Std:	False
Last Inspection:	Not reported
Recommended Penalty:	False
UST Trust:	False
Remediation Phase:	0
Date Entered In Computer:	6/2/2013
Spill Record Last Update:	11/5/2013
Spiller Name:	Not reported
Spiller Company:	CONN ED
Spiller Address:	Not reported
Spiller City,St,Zip:	NY
Spiller Company:	999
Contact Name:	ERT
Contact Phone:	212 580 8383
DEC Memo:	11/5/13 - Austin - 1 gal of dielectric fluid from vault transformer - Con Ed contained and cleaned up the spill, and replaced the transformer - See eDocs files for further information - Spill closed - end
Remarks:	Caller aedvised 1 gal of oil spilled into a sump pit. Clean up is pending. Unknown if the oil is affecting any resources

Material:

Site ID:	482680
Operable Unit ID:	1232412
Operable Unit:	01
Material ID:	2231217
Material Code:	0020A
Material Name:	TRANSFORMER OIL
Case No.:	Not reported
Material FA:	Petroleum
Quantity:	1
Units:	Gallons
Recovered:	Not reported
Resource Affected:	Not reported
Oxygenate:	False

SUMP PIT (Continued) **S113817474**

Tank Test:

---

217 **ERNS** **2013049025**
3101 ATLANTIC AVE **N/A**
BROOKLYN, NY

Click this hyperlink while viewing on your computer to access additional ERNS detail in the EDR Site Report.

---

218 **3104ATLANTIC AVE - TTF** **NY LTANKS** **S106971320**
3104 ATLANTIC AVE **N/A**
BROOKLYN, NY

LTANKS:

Site ID:	332135
Spill Number/Closed Date:	0407616 / 1/23/2006
Spill Date:	10/8/2004
Spill Cause:	Tank Test Failure
Spill Source:	Tank Truck
Spill Class:	Possible release with minimal potential for fire or hazard or Known release with no damage. DEC Response. Willing Responsible Party. Corrective action taken.
Cleanup Ceased:	Not reported
Cleanup Meets Standard:	True
SWIS:	2401
Investigator:	rmpiper
Referred To:	Not reported
Reported to Dept:	10/8/2004
CID:	408
Water Affected:	Not reported
Spill Notifier:	Responsible Party
Last Inspection:	Not reported
Recommended Penalty:	False
UST Involvement:	False
Remediation Phase:	0
Date Entered In Computer:	10/12/2004
Spill Record Last Update:	1/23/2006
Spiller Name:	REDA
Spiller Company:	Not reported
Spiller Address:	62 ATKINS AVE.
Spiller City,St,Zip:	BROOKLYN, NY
Spiller County:	001
Spiller Contact:	REDA
Spiller Phone:	(718) 465-3600
Spiller Extention:	Not reported
DEC Region:	2
DER Facility ID:	267300
DEC Memo:	11/25/05- DEC Pipper sent out ttf leterto Estate of Fren Stark 198-10 Jamaica Ave, Hollis NY 114231/23/06- DEC Piper review receipts form ABC Tank. Repairs made to gaskets, vent line, stick line and feed and return lines. System passed thereafter. E-docs. Closed.
Remarks:	PBS No: 2-510289

3104ATLANTIC AVE - TTF (Continued) **S106971320**

Material:
Site ID:	332135
Operable Unit ID:	1094392
Operable Unit:	01
Material ID:	574498
Material Code:	0001A
Material Name:	#2 Fuel Oil
Case No.:	Not reported
Material FA:	Petroleum
Quantity:	0
Units:	Gallons
Recovered:	No
Resource Affected:	Not reported
Oxygenate:	False

Tank Test:
Site ID:	332135
Spill Tank Test:	1548227
Tank Number:	Not reported
Tank Size:	3000
Test Method:	00
Leak Rate:	0
Gross Fail:	Not reported
Modified By:	Watchdog
Last Modified:	10/12/2004
Test Method:	Unknown

---

218 **3104 ATLANTIC AVENUE** **NY UST** **U000411511**
3104 ATLANTIC AVENUE **N/A**
BROOKLYN, NY 11208

UST:
Id/Status:	2-510289 / Active
Program Type:	PBS
Region:	STATE
DEC Region:	2
Expiration Date:	01/23/2016
UTM X:	594603.88459000003
UTM Y:	4503674.9838199997
Site Type:	Apartment Building/Office Building

Affiliation Records:
Site Id:	21843
Affiliation Type:	Facility Owner
Company Name:	ESTATE OF FRED STARK
Contact Type:	AGENT
Contact Name:	ELIZABETH FARRELL
Address1:	198-10 JAMAICA AVENUE
Address2:	Not reported
City:	HOLLIS
State:	NY
Zip Code:	11423
Country Code:	001
Phone:	(718) 465-3600
EMail:	Not reported
Fax Number:	Not reported

3104 ATLANTIC AVENUE (Continued) **U000411511**

Modified By:	KXTANG
Date Last Modified:	1/10/2006

Site Id:	21843
Affiliation Type:	Mail Contact
Company Name:	ESTATE OF FRED STARK
Contact Type:	AGENT
Contact Name:	ELIZABETH FARRELL
Address1:	198-10 JAMAICA AVENUE
Address2:	Not reported
City:	HOLLIS
State:	NY
Zip Code:	11423
Country Code:	001
Phone:	(718) 465-3600
EMail:	Not reported
Fax Number:	Not reported
Modified By:	KXTANG
Date Last Modified:	1/10/2006

Site Id:	21843
Affiliation Type:	On-Site Operator
Company Name:	3104 ATLANTIC AVENUE
Contact Type:	Not reported
Contact Name:	ESTATE OF FRED STARK
Address1:	Not reported
Address2:	Not reported
City:	Not reported
State:	NN
Zip Code:	Not reported
Country Code:	001
Phone:	(718) 465-3600
EMail:	Not reported
Fax Number:	Not reported
Modified By:	TRANSLAT
Date Last Modified:	3/4/2004

Site Id:	21843
Affiliation Type:	Emergency Contact
Company Name:	ESTATE OF FRED STARK
Contact Type:	Not reported
Contact Name:	ESTATE OF FRED STARK
Address1:	Not reported
Address2:	Not reported
City:	Not reported
State:	NN
Zip Code:	Not reported
Country Code:	999
Phone:	(718) 465-3600
EMail:	Not reported
Fax Number:	Not reported
Modified By:	ANAUSTIN
Date Last Modified:	9/22/2005

Tank Info:

Tank Number:	001

3104 ATLANTIC AVENUE (Continued) **U000411511**

Tank ID:	39494
Tank Status:	In Service
Material Name:	In Service
Capacity Gallons:	3000
Install Date:	12/01/1948
Date Tank Closed:	Not reported
Registered:	True
Tank Location:	Underground
Tank Type:	Steel/carbon steel
Material Code:	0001
Common Name of Substance:	#2 Fuel Oil (On-Site Consumption)
Tightness Test Method:	21
Date Test:	11/19/2010
Next Test Date:	11/19/2015
Pipe Model:	Not reported
Modified By:	BKFALVEY
Last Modified:	11/30/2010

Equipment Records:

A00 - Tank Internal Protection - None
D01 - Pipe Type - Steel/Carbon Steel/Iron
G00 - Tank Secondary Containment - None
J02 - Dispenser - Suction Dispenser
L09 - Piping Leak Detection - Exempt Suction Piping
C00 - Pipe Location - No Piping
F00 - Pipe External Protection - None
I04 - Overfill - Product Level Gauge (A/G)
B00 - Tank External Protection - None
H00 - Tank Leak Detection - None

---

219 **EUROPEAN AMERICAN BANK** **NY UST** **U000393879**
80 JAMAICA AVENUE **NY HIST UST** **N/A**
BROOKLYN, NY 11207

UST:

Id/Status:	2-047619 / Unregulated/Closed
Program Type:	PBS
Region:	STATE
DEC Region:	2
Expiration Date:	09/27/2006
UTM X:	593204.77570999996
UTM Y:	4503562.6220899997
Site Type:	Other

Affiliation Records:

Site Id:	759
Affiliation Type:	Facility Owner
Company Name:	CITIBANK, N.A.
Contact Type:	AGENT
Contact Name:	SHARIMA RYAN
Address1:	333 WEST 34TH ST
Address2:	Not reported
City:	NEW YORK
State:	NY
Zip Code:	10001
Country Code:	001
Phone:	(718) 248-1803
EMail:	Not reported

EUROPEAN AMERICAN BANK (Continued) **U000393879**

Fax Number:	Not reported
Modified By:	NRLOMBAR
Date Last Modified:	10/28/2005

Site Id:	759
Affiliation Type:	Mail Contact
Company Name:	CITIBANK, N.A.
Contact Type:	Not reported
Contact Name:	JOE FORTUNATO
Address1:	333 WEST 34TH STREET
Address2:	5TH FLOOR
City:	NEW YORK
State:	NY
Zip Code:	10001
Country Code:	001
Phone:	(212) 615-9281
EMail:	Not reported
Fax Number:	Not reported
Modified By:	NRLOMBAR
Date Last Modified:	10/28/2005

Site Id:	759
Affiliation Type:	On-Site Operator
Company Name:	CITIBANK, N.A.
Contact Type:	Not reported
Contact Name:	WILLIAM LINN
Address1:	Not reported
Address2:	Not reported
City:	Not reported
State:	NY
Zip Code:	Not reported
Country Code:	001
Phone:	(718) 248-1803
EMail:	Not reported
Fax Number:	Not reported
Modified By:	ANAUSTIN
Date Last Modified:	9/14/2005

Site Id:	759
Affiliation Type:	Emergency Contact
Company Name:	CITIBANK, N.A.
Contact Type:	Not reported
Contact Name:	CRS FACILITES
Address1:	Not reported
Address2:	Not reported
City:	Not reported
State:	NN
Zip Code:	Not reported
Country Code:	999
Phone:	(800) 217-8222
EMail:	Not reported
Fax Number:	Not reported
Modified By:	ANAUSTIN
Date Last Modified:	9/14/2005

Tank Info:

EUROPEAN AMERICAN BANK (Continued) **U000393879**

Tank Number:	001
Tank ID:	1680
Tank Status:	Closed - Removed
Material Name:	Closed - Removed
Capacity Gallons:	2000
Install Date:	Not reported
Date Tank Closed:	06/09/2000
Registered:	True
Tank Location:	Underground
Tank Type:	Steel/carbon steel
Material Code:	0001
Common Name of Substance:	#2 Fuel Oil (On-Site Consumption)
Tightness Test Method:	03
Date Test:	05/01/1998
Next Test Date:	Not reported
Pipe Model:	Not reported
Modified By:	NRLOMBAR
Last Modified:	10/28/2005

Equipment Records:

A00 - Tank Internal Protection - None
D01 - Pipe Type - Steel/Carbon Steel/Iron
G00 - Tank Secondary Containment - None
J02 - Dispenser - Suction Dispenser
L09 - Piping Leak Detection - Exempt Suction Piping
C00 - Pipe Location - No Piping
F00 - Pipe External Protection - None
I00 - Overfill - None
B00 - Tank External Protection - None
H00 - Tank Leak Detection - None

HIST UST:

PBS Number:	2-047619
SPDES Number:	Not reported
Emergency Contact:	CRS FACILITES
Emergency Telephone:	(800) 217-8222
Operator:	WILLIAM LINN
Operator Telephone:	(718) 248-1803
Owner Name:	CITIBANK, N.A.
Owner Address:	ONE COURT SQUARE, 8TH FL.
Owner City,St,Zip:	LONG ISLAND CITY, NY 11120
Owner Telephone:	(718) 248-1803
Owner Type:	Corporate/Commercial
Owner Subtype:	Not reported
Mailing Name:	CITIBANK, N.A.
Mailing Address:	ONE COURT SQUARE, 8TH FL.
Mailing Address 2:	CRS FACILITIES
Mailing City,St,Zip:	LONG ISLAND CITY,, N.Y., 11120
Mailing Contact:	WILLIAM LINN
Mailing Telephone:	(718) 248-1803
Owner Mark:	Second Owner
Facility Status:	1 - Active PBS facility, i.e. total capacity of the PBS tanks is greater than 1,100 gallons, regardless if Subpart 360-14 tanks exist or not at the facility.
Facility Addr2:	80 JAMAICA AVENUE
SWIS ID:	6101

EUROPEAN AMERICAN BANK (Continued) **U000393879**

Old PBS Number:	Not reported
Facility Type:	OTHER
Inspected Date:	Not reported
Inspector:	Not reported
Inspection Result:	Not reported
Federal ID:	Not reported
Certification Flag:	False
Certification Date:	09/28/2001
Expiration Date:	09/27/2006
Renew Flag:	False
Renewal Date:	Not reported
Total Capacity:	1700
FAMT:	True
Facility Screen:	No Missing Data
Owner Screen:	Minor Data Missing
Tank Screen:	Minor Data Missing
Dead Letter:	False
CBS Number:	Not reported
Town or City:	NEW YORK CITY
County Code:	61
Town or City:	01
Region:	2

Tank Id:	001
Tank Location:	UNDERGROUND
Tank Status:	In Service
Install Date:	Not reported
Capacity (gals):	1700
Product Stored:	NOS 1,2, OR 4 FUEL OIL
Tank Type:	Steel/carbon steel
Tank Internal:	Not reported
Tank External:	Not reported
Pipe Location:	Not reported
Pipe Type:	STEEL/IRON
Pipe Internal:	Not reported
Pipe External:	Not reported
Second Containment:	None
Leak Detection:	None
Overfill Prot:	Not reported
Dispenser:	Suction
Date Tested:	05/01/1998
Next Test Date:	05/01/2003
Missing Data for Tank:	Minor Data Missing
Date Closed:	Not reported
Test Method:	Horner EZ Check
Deleted:	False
Updated:	True
Lat/long:	Not reported

219 **100 JAMAICA AV/BKLY-NYCT** **NY Spills** **S102140992**
100 JAMAICA AVENUE **N/A**
BROOKLYN, NY

SPILLS:

Facility ID:	9102965
Facility Type:	ER
DER Facility ID:	172474
Site ID:	207844
DEC Region:	2
Spill Date:	6/14/1991
Spill Number/Closed Date:	9102965 / 3/30/1995
Spill Cause:	Human Error
Spill Class:	Known release with minimal potential for fire or hazard. DEC Response. Willing Responsible Party. Corrective action taken.
SWIS:	2401
Investigator:	KSTANG
Referred To:	Not reported
Reported to Dept:	6/14/1991
CID:	Not reported
Water Affected:	Not reported
Spill Source:	Commercial/Industrial
Spill Notifier:	Responsible Party
Cleanup Ceased:	3/30/1995
Cleanup Meets Std:	True
Last Inspection:	Not reported
Recommended Penalty:	False
UST Trust:	False
Remediation Phase:	0
Date Entered In Computer:	6/19/1991
Spill Record Last Update:	3/21/2005
Spiller Name:	Not reported
Spiller Company:	TANK TECH
Spiller Address:	367 ROUTE 9N
Spiller City,St,Zip:	CONGRESS, NY
Spiller Company:	001
Contact Name:	Not reported
Contact Phone:	Not reported
DEC Memo:	Prior to Sept, 2004 data translation this spill Lead_DEC Field was "TANG"
Remarks:	OVERFILL WHILE FILLING UP FOR TANK TEST,POSSIBLE VENT PIPE PROBLEM, SOME ON CONCRETE FLOOR,SOME IN A DRAIN,SORBENT APPLIED,WILL BE PICKED UP,NYCFD NOTIFIED & ON SCENE.

Material:

Site ID:	207844
Operable Unit ID:	956976
Operable Unit:	01
Material ID:	425437
Material Code:	0008
Material Name:	Diesel
Case No.:	Not reported
Material FA:	Petroleum
Quantity:	20
Units:	Gallons
Recovered:	No
Resource Affected:	Not reported
Oxygenate:	False

100 JAMAICA AV/BKLY-NYCT (Continued) **S102140992**

Tank Test:

---

219 **EDR US Hist Auto Stat** **1015135983**
104 JAMAICA AVE **N/A**
BROOKLYN, NY 11207

EDR Historical Auto Stations:
Name: CUBA AUTO REPAIR
Year: 2001
Address: 104 JAMAICA AVE

---

219 **EDR US Hist Auto Stat** **1015146141**
108 JAMAICA AVE **N/A**
BROOKLYN, NY 11207

EDR Historical Auto Stations:
Name: ULLOA AUTO REPAIR
Year: 1999
Address: 108 JAMAICA AVE

Name: ULLOA AUTO REPAIR
Year: 2000
Address: 108 JAMAICA AVE

Name: ULLOA AUTO REPAIR
Year: 2001
Address: 108 JAMAICA AVE

Name: ULLOA AUTO REPAIR
Year: 2002
Address: 108 JAMAICA AVE

Name: P & M AUTO CLINIC & COLLISION INC
Year: 2005
Address: 108 JAMAICA AVE

Name: P & M AUTO CLINIC & COLLISION INC
Year: 2006
Address: 108 JAMAICA AVE

Name: P & M AUTO CLINIC & COLLISION INC
Year: 2007
Address: 108 JAMAICA AVE

Name: P & M AUTO CLINIC & COLLISION INC
Year: 2008
Address: 108 JAMAICA AVE

Name: P & M AUTO CLINIC & COLLISION INC
Year: 2009
Address: 108 JAMAICA AVE

Name: P & M AUTO CLINIC
Year: 2010
Address: 108 JAMAICA AVE

(Continued) **1015146141**

Name: P & M AUTO CLINIC & COLLISION INC
Year: 2011
Address: 108 JAMAICA AVE

Name: P & M AUTO CLINIC
Year: 2012
Address: 108 JAMAICA AVE

---

219 **SOIL CONTAMINATION** **NY Spills** **S117393127**
110 JAMAICA AVENUE **N/A**
BROOKLYN, NY

SPILLS:

Facility ID:	1408555
Facility Type:	ER
DER Facility ID:	457102
Site ID:	502120
DEC Region:	2
Spill Date:	11/19/2014
Spill Number/Closed Date:	1408555 / Not Reported
Spill Cause:	Other
Spill Class:	Not reported
SWIS:	2401
Investigator:	RMPIPER
Referred To:	Not reported
Reported to Dept:	11/19/2014
CID:	Not reported
Water Affected:	Not reported
Spill Source:	Commercial/Industrial
Spill Notifier:	Other
Cleanup Ceased:	Not reported
Cleanup Meets Std:	False
Last Inspection:	Not reported
Recommended Penalty:	False
UST Trust:	False
Remediation Phase:	1
Date Entered In Computer:	11/19/2014
Spill Record Last Update:	1/5/2015
Spiller Name:	Not reported
Spiller Company:	ILYA MIKHGILOV
Spiller Address:	Not reported
Spiller City,St,Zip:	NY
Spiller Company:	999
Contact Name:	CHARLES SOSIK
Contact Phone:	(631) 504-6000
DEC Memo:	11/19/14-Vought-Duty desk officer. Called EBC Sosik (Ph:631-504-6000 email:csosik@ebcincny.com) for more information. Vought called and spoke to Charlie and they performed Phase II for property transfer (one property is auto repair and one property is tire place and same owner for both and contamination was found on tire place which is 110 Jamaica and Auto Repair is 108 Jamaica. They installed four borings on both properties and noted contamination at 12-13'bg (gasoline type as per Sosik). They peformed additional delineation and found reduced concentrations from 18-20'bg. No known tanks on-site. They also have a Phase I Report. Sosik not sure of furture use of property and site is zoned residential so it may be redeveloped. Sosik does not have property owners address but does have owners name as Ilya Mikghilov and Sosik notifiy Mikghilov of the spill.12/5/14-Vought-As an effort

SOIL CONTAMINATION (Continued) **S117393127**

to complete Desk Duty obligations, Vought called and spoke to Sosik who also noted that no groundwater samples collected to date and that he will send reports to DEC Piper as well as send Vought property owners information for contaminated soil letter.1/5/14-Vought-No info on property owner received from EBC Sosik and Vought returned call and spoke to him and he had not sent Phase II to DEC Piper as of yet and did not that owner and seller were still considering property transaction but that negotiations were ongoing due to the presence of soil contamination. Vought was later copied on email from EBC Sosik to DEC Piper with an attached Phase II and as such no initial requirement letter sent by Vought.

Remarks: Caller advised received results back from testing and showed gasoline in teh soil. Clean up is pending.

Material:

Site ID:	502120
Operable Unit ID:	1251505
Operable Unit:	01
Material ID:	2253444
Material Code:	0009
Material Name:	Gasoline
Case No.:	Not reported
Material FA:	Petroleum
Quantity:	Not reported
Units:	Not reported
Recovered:	Not reported
Resource Affected:	Not reported
Oxygenate:	False

Tank Test:

---

219 **EDR US Hist Auto Stat** **1015151434**

110 JAMAICA AVE **N/A**
BROOKLYN, NY 11207

EDR Historical Auto Stations:

Name:	TIRE TRUCK CENTER & MORE
Year:	2011
Address:	110 JAMAICA AVE

---

219 **EDR US Hist Auto Stat** **1015167788**

115 JAMAICA AVE **N/A**
BROOKLYN, NY 11207

EDR Historical Auto Stations:

Name:	ROSARIO REPAIR SHOP
Year:	1999
Address:	115 JAMAICA AVE
Name:	ROSARIO REPAIR SHOP
Year:	2000
Address:	115 JAMAICA AVE
Name:	ROSARIO REPAIR SHOP
Year:	2001

(Continued) **1015167788**

Address: 115 JAMAICA AVE

Name: AMIGO AUTO CARE CORP
Year: 2002
Address: 115 JAMAICA AVE

Name: AMIGO AUTO CARE CORP
Year: 2003
Address: 115 JAMAICA AVE

Name: AMIGO AUTO CARE CORP
Year: 2004
Address: 115 JAMAICA AVE

Name: AMIGO AUTO CARE CORP
Year: 2007
Address: 115 JAMAICA AVE

Name: AMIGO AUTO & SHIPPING
Year: 2010
Address: 115 JAMAICA AVE

Name: AMIGO AUTO & SHIPPING
Year: 2011
Address: 115 JAMAICA AVE

Name: AMIGO AUTOMOBILE CARE
Year: 2012
Address: 115 JAMAICA AVE

---

219 **EDR US Hist Auto Stat** **1015172064**

117 JAMAICA AVE **N/A**
BROOKLYN, NY 11207

EDR Historical Auto Stations:

Name: 910 CAR SERVICE
Year: 2005
Address: 117 JAMAICA AVE

Name: 910 CAR SERVICE
Year: 2008
Address: 117 JAMAICA AVE

Name: 910 CAR & LIMOUSINE SERVICE
Year: 2009
Address: 117 JAMAICA AVE

Name: 910 CAR SERVICE INC
Year: 2011
Address: 117 JAMAICA AVE

Name: 910 CAR SERVICE INC
Year: 2012
Address: 117 JAMAICA AVE

219 **LEE STREET PROPERTIES** **NY AST** **A100300710**
50 VERMONT STREET **N/A**
BROOKLYN, NY 11237

AST:

Region:	STATE
DEC Region:	2
Site Status:	Unregulated/Closed
Facility Id:	2-246476
Program Type:	PBS
UTM X:	593322.93825999997
UTM Y:	4503647.09112
Expiration Date:	06/14/2010
Site Type:	Apartment Building/Office Building

Affiliation Records:

Site Id:	9641
Affiliation Type:	Mail Contact
Company Name:	LEE STREET PROPERTIES
Contact Type:	Not reported
Contact Name:	NICK WIESS
Address1:	199 LEE AVE, PMB 205
Address2:	Not reported
City:	BROOKLYN
State:	NY
Zip Code:	11211
Country Code:	001
Phone:	(917) 609-2803
EMail:	Not reported
Fax Number:	Not reported
Modified By:	KXTANG
Date Last Modified:	6/14/2005

Site Id:	9641
Affiliation Type:	On-Site Operator
Company Name:	LEE STREET PROPERTIES
Contact Type:	Not reported
Contact Name:	NICK WIESS
Address1:	Not reported
Address2:	Not reported
City:	Not reported
State:	NN
Zip Code:	Not reported
Country Code:	999
Phone:	(917) 609-2803
EMail:	Not reported
Fax Number:	Not reported
Modified By:	KXTANG
Date Last Modified:	6/14/2005

Site Id:	9641
Affiliation Type:	Emergency Contact
Company Name:	LEE STREET PROPERTIES
Contact Type:	Not reported
Contact Name:	NICK WIESS
Address1:	Not reported
Address2:	Not reported
City:	Not reported
State:	NN
Zip Code:	Not reported

LEE STREET PROPERTIES (Continued) **A100300710**

Country Code:	999
Phone:	(917) 609-2803
EMail:	Not reported
Fax Number:	Not reported
Modified By:	KXTANG
Date Last Modified:	6/14/2005

Site Id:	9641
Affiliation Type:	Facility Owner
Company Name:	LEE STREET PROPERTIES
Contact Type:	MANAGER
Contact Name:	NICK WIESS
Address1:	199 LEE AVE
Address2:	Not reported
City:	BROOKLYN
State:	NY
Zip Code:	11211
Country Code:	001
Phone:	(917) 609-2803
EMail:	Not reported
Fax Number:	Not reported
Modified By:	KXTANG
Date Last Modified:	6/14/2005

Tank Info:

Tank Number:	001
Tank Id:	17988
Material Code:	0001
Common Name of Substance:	#2 Fuel Oil (On-Site Consumption)

Equipment Records:

A00 - Tank Internal Protection - None
D02 - Pipe Type - Galvanized Steel
G00 - Tank Secondary Containment - None
B00 - Tank External Protection - None
H00 - Tank Leak Detection - None
C00 - Pipe Location - No Piping
F00 - Pipe External Protection - None
I04 - Overfill - Product Level Gauge (A/G)

Tank Location:	1
Tank Type:	Steel/Carbon Steel/Iron
Tank Status:	Closed - Removed
Pipe Model:	Not reported
Install Date:	Not reported
Capacity Gallons:	2500
Tightness Test Method:	NN
Date Test:	Not reported
Next Test Date:	Not reported
Date Tank Closed:	01/01/2002
Register:	True
Modified By:	KXTANG
Last Modified:	06/14/2005
Material Name:	#2 Fuel Oil (On-Site Consumption)

220 **SACKMAN REALTY LLC**
10 SACKMAN ST
BROOKLYN, NY 11233

NY AST **A100343964**
N/A

AST:

Region:	STATE
DEC Region:	2
Site Status:	Active
Facility Id:	2-611080
Program Type:	PBS
UTM X:	592429.37612999999
UTM Y:	4503696.4540799996
Expiration Date:	04/15/2018
Site Type:	Apartment Building/Office Building

Affiliation Records:

Site Id:	413672
Affiliation Type:	Facility Owner
Company Name:	SACKMAN REALTY LLC
Contact Type:	MGR
Contact Name:	MOSE NE
Address1:	199 LEE AVE .#233
Address2:	Not reported
City:	BROOKLYN
State:	NY
Zip Code:	11211
Country Code:	001
Phone:	(718) 935-9624
EMail:	Not reported
Fax Number:	Not reported
Modified By:	MSBAPTIS
Date Last Modified:	3/22/2013

Site Id:	413672
Affiliation Type:	Mail Contact
Company Name:	SACKMAN REALTY LLC
Contact Type:	MGR
Contact Name:	MOSE NE
Address1:	199 LEE AVE .#233
Address2:	Not reported
City:	BROOKLYN
State:	NY
Zip Code:	11211
Country Code:	001
Phone:	(718) 935-9624
EMail:	Not reported
Fax Number:	Not reported
Modified By:	MSBAPTIS
Date Last Modified:	3/22/2013

Site Id:	413672
Affiliation Type:	On-Site Operator
Company Name:	SACKMAN REALTY LLC
Contact Type:	Not reported
Contact Name:	MOSE NEW
Address1:	Not reported
Address2:	Not reported
City:	Not reported
State:	NN
Zip Code:	Not reported

SACKMAN REALTY LLC (Continued) **A100343964**

Country Code:	001
Phone:	(718) 935-9624
EMail:	Not reported
Fax Number:	Not reported
Modified By:	MSBAPTIS
Date Last Modified:	3/22/2013
Site Id:	413672
Affiliation Type:	Emergency Contact
Company Name:	SACKMAN REALTY LLC
Contact Type:	Not reported
Contact Name:	SOL GOLD
Address1:	Not reported
Address2:	Not reported
City:	Not reported
State:	NN
Zip Code:	Not reported
Country Code:	001
Phone:	(718) 935-9624
EMail:	Not reported
Fax Number:	Not reported
Modified By:	MSBAPTIS
Date Last Modified:	5/11/2009

Tank Info:

Tank Number:	69428
Tank Id:	228368
Material Code:	0001
Common Name of Substance:	#2 Fuel Oil (On-Site Consumption)

Equipment Records:

B00 - Tank External Protection - None
C01 - Pipe Location - Aboveground
E00 - Piping Secondary Containment - None
H00 - Tank Leak Detection - None
K00 - Spill Prevention - None
F00 - Pipe External Protection - None
I04 - Overfill - Product Level Gauge (A/G)
A00 - Tank Internal Protection - None
D01 - Pipe Type - Steel/Carbon Steel/Iron
G00 - Tank Secondary Containment - None
J02 - Dispenser - Suction Dispenser
L00 - Piping Leak Detection - None

Tank Location:	3
Tank Type:	Steel/Carbon Steel/Iron
Tank Status:	In Service
Pipe Model:	Not reported
Install Date:	04/15/2003
Capacity Gallons:	2000
Tightness Test Method:	NN
Date Test:	Not reported
Next Test Date:	Not reported
Date Tank Closed:	Not reported
Register:	True
Modified By:	MSBAPTIS

SACKMAN REALTY LLC (Continued) **A100343964**

Last Modified: 03/22/2013
Material Name: #2 Fuel Oil (On-Site Consumption)

---

221 **CON EDISON** **NY MANIFEST** **S117063326**
FO 89 SOMERS ST **N/A**
BROOKLYN, NY 11233

NY MANIFEST:
EPA ID: NYP004557385
Country: USA

Mailing Info:
Name: CON EDISON
Contact: TOM TEELING
Address: 4 IRVING PLACE 15TH FLOOR
City/State/Zip: NEW YORK, NY 10003
Country: USA
Phone: Not reported

Manifest:

Document ID: Not reported
Manifest Status: Not reported
Trans1 State ID: NJ0000027193
Trans2 State ID: Not reported
Generator Ship Date: 06/09/2014
Trans1 Recv Date: 06/09/2014
Trans2 Recv Date: Not reported
TSD Site Recv Date: 06/10/2014
Part A Recv Date: Not reported
Part B Recv Date: Not reported
Generator EPA ID: NYP004557385
Trans1 EPA ID: Not reported
Trans2 EPA ID: Not reported
TSDF ID: NJD002200046
Waste Code: Not reported
Quantity: 100
Units: G - Gallons (liquids only)* (8.3 pounds)
Number of Containers: 1
Container Type: TT - Cargo tank, tank trucks
Handling Method: T Chemical, physical, or biological treatment.
Specific Gravity: 1
Year: 2014
Manifest Tracking Num: 013246467JJK
Import Ind: N
Export Ind: N
Discr Quantity Ind: N
Discr Type Ind: N
Discr Residue Ind: N
Discr Partial Reject Ind: N
Discr Full Reject Ind: N
Manifest Ref Num: Not reported
Alt Fac RCRA Id: Not reported
Alt Fac Sign Date: Not reported
Mgmt Method Type Code: H110

222 **VAULT 6117** **NY Spills** **S109414078**
JEROME AVE & FULTON ST **N/A**
BROOKLYN, NY

SPILLS:

Facility ID:	0810965
Facility Type:	ER
DER Facility ID:	357758
Site ID:	408512
DEC Region:	2
Spill Date:	1/2/2009
Spill Number/Closed Date:	0810965 / 2/12/2009
Spill Cause:	Equipment Failure
Spill Class:	Known release with minimal potential for fire or hazard. DEC Response. Willing Responsible Party. Corrective action taken.
SWIS:	2401
Investigator:	asnagi
Referred To:	Not reported
Reported to Dept:	1/2/2009
CID:	Not reported
Water Affected:	Not reported
Spill Source:	Commercial/Industrial
Spill Notifier:	Other
Cleanup Ceased:	Not reported
Cleanup Meets Std:	False
Last Inspection:	Not reported
Recommended Penalty:	False
UST Trust:	False
Remediation Phase:	0
Date Entered In Computer:	1/2/2009
Spill Record Last Update:	2/12/2009
Spiller Name:	ERT
Spiller Company:	CON ED
Spiller Address:	JEROME AVE & FULTON ST
Spiller City,St,Zip:	BROOKLYN, NY
Spiller Company:	999
Contact Name:	ERT
Contact Phone:	(212) 580-8383
DEC Memo:	02/12/09 - See eDocs for Con Ed report detailing cleanup and closure.
Remarks:	Caller states an active leak has so far spilled one quart of fluid onto the water in the floor of the vault. Clean up is pending.

Material:

Site ID:	408512
Operable Unit ID:	1165034
Operable Unit:	01
Material ID:	2156421
Material Code:	0541A
Material Name:	DIELECTRIC FLUID
Case No.:	Not reported
Material FA:	Petroleum
Quantity:	Not reported
Units:	Not reported
Recovered:	Not reported
Resource Affected:	Not reported
Oxygenate:	False

Tank Test:

222 **CON EDISON** **NY MANIFEST** **S117065334**
2896 FULTON ST **N/A**
BROOKLYN, NY 11207

NY MANIFEST:

EPA ID:	NYP004578829
Country:	USA

Mailing Info:

Name:	CON EDISON
Contact:	TOM TEELING
Address:	4 IRVING PLACE 15TH FLOOR
City/State/Zip:	NEW YORK, NY 10003
Country:	USA
Phone:	Not reported

Manifest:

Document ID:	Not reported
Manifest Status:	Not reported
Trans1 State ID:	NJ0000027193
Trans2 State ID:	Not reported
Generator Ship Date:	06/27/2014
Trans1 Recv Date:	06/27/2014
Trans2 Recv Date:	Not reported
TSD Site Recv Date:	06/27/2014
Part A Recv Date:	Not reported
Part B Recv Date:	Not reported
Generator EPA ID:	NYP004578829
Trans1 EPA ID:	Not reported
Trans2 EPA ID:	Not reported
TSDF ID:	NJD002200046
Waste Code:	Not reported
Quantity:	100
Units:	G - Gallons (liquids only)* (8.3 pounds)
Number of Containers:	1
Container Type:	TT - Cargo tank, tank trucks
Handling Method:	T Chemical, physical, or biological treatment.
Specific Gravity:	1
Year:	2014
Manifest Tracking Num:	012774079JJK
Import Ind:	N
Export Ind:	N
Discr Quantity Ind:	N
Discr Type Ind:	N
Discr Residue Ind:	N
Discr Partial Reject Ind:	N
Discr Full Reject Ind:	N
Manifest Ref Num:	Not reported
Alt Fac RCRA Id:	Not reported
Alt Fac Sign Date:	Not reported
Mgmt Method Type Code:	H110

222 **EDR US Hist Cleaners** **1015035445**
2902 FULTON ST **N/A**
BROOKLYN, NY 11207

EDR Historical Cleaners:

Name:	LATINO LAUNDROMAT
Year:	1999
Address:	2902 FULTON ST
Name:	LATINO LAUNDROMAT
Year:	2000
Address:	2902 FULTON ST
Name:	LATINO LAUNDROMAT
Year:	2001
Address:	2902 FULTON ST
Name:	LATINO LAUNDROMAT
Year:	2002
Address:	2902 FULTON ST
Name:	LATINO LAUNDROMAT
Year:	2003
Address:	2902 FULTON ST
Name:	LATINO LAUNDROMAT
Year:	2004
Address:	2902 FULTON ST
Name:	LATINO LAUNDROMAT
Year:	2005
Address:	2902 FULTON ST
Name:	LATINO LAUNDROMAT
Year:	2006
Address:	2902 FULTON ST
Name:	LATINO LAUNDROMAT
Year:	2007
Address:	2902 FULTON ST
Name:	LATINO LAUNDROMAT
Year:	2008
Address:	2902 FULTON ST

---

223 **29 WYONA ST/BKLYN** **NY Spills** **S102145685**
29 WYONA STREET **N/A**
NEW YORK CITY, NY

SPILLS:

Facility ID:	8911160
Facility Type:	ER
DER Facility ID:	69476
Site ID:	73912
DEC Region:	2
Spill Date:	2/23/1990
Spill Number/Closed Date:	8911160 / 2/23/1990
Spill Cause:	Equipment Failure
Spill Class:	Not reported
SWIS:	2401

29 WYONA ST/BKLYN (Continued) **S102145685**

Investigator:	WILSON
Referred To:	Not reported
Reported to Dept:	2/23/1990
CID:	Not reported
Water Affected:	Not reported
Spill Source:	Private Dwelling
Spill Notifier:	Responsible Party
Cleanup Ceased:	2/23/1990
Cleanup Meets Std:	True
Last Inspection:	Not reported
Recommended Penalty:	False
UST Trust:	False
Remediation Phase:	0
Date Entered In Computer:	5/11/1990
Spill Record Last Update:	9/30/2004
Spiller Name:	Not reported
Spiller Company:	BAERENKLAU
Spiller Address:	Not reported
Spiller City,St,Zip:	ZZ
Spiller Company:	001
Contact Name:	Not reported
Contact Phone:	Not reported
DEC Memo:	Not reported
Remarks:	BAD CONNECTION CAUSED SPILL, SPILL ON SIDEWALK, SPILL CLEANED UP.

Material:

Site ID:	73912
Operable Unit ID:	938147
Operable Unit:	01
Material ID:	440699
Material Code:	0001A
Material Name:	#2 Fuel Oil
Case No.:	Not reported
Material FA:	Petroleum
Quantity:	1
Units:	Gallons
Recovered:	No
Resource Affected:	Not reported
Oxygenate:	False

Tank Test:

---

223 **25 - WYONA STREET / BROOK** **NY Spills** **S102144309**
25 WYONA STREET **N/A**
BROOKLYN, NY

SPILLS:

Facility ID:	8606046
Facility Type:	ER
DER Facility ID:	93712
Site ID:	106371
DEC Region:	2
Spill Date:	12/23/1986
Spill Number/Closed Date:	8606046 / 8/21/1987
Spill Cause:	Unknown
Spill Class:	Not reported
SWIS:	2401

25 - WYONA STREET / BROOK (Continued) **S102144309**

Investigator:	UNASSIGNED
Referred To:	Not reported
Reported to Dept:	12/24/1986
CID:	Not reported
Water Affected:	Not reported
Spill Source:	Unknown
Spill Notifier:	Fire Department
Cleanup Ceased:	8/21/1987
Cleanup Meets Std:	True
Last Inspection:	Not reported
Recommended Penalty:	False
UST Trust:	False
Remediation Phase:	0
Date Entered In Computer:	3/12/1987
Spill Record Last Update:	11/20/2003
Spiller Name:	Not reported
Spiller Company:	UNKNOWN
Spiller Address:	Not reported
Spiller City,St,Zip:	NY
Spiller Company:	999
Contact Name:	Not reported
Contact Phone:	Not reported
DEC Memo:	Prior to Sept, 2004 data translation this spill Lead_DEC Field was " " Not reported
Remarks:	ABANDONED WOOD FRAME BUILDING; NEIGHBORS SAW THE LEAK.

Material:

Site ID:	106371
Operable Unit ID:	903415
Operable Unit:	01
Material ID:	475187
Material Code:	0002A
Material Name:	#4 Fuel Oil
Case No.:	Not reported
Material FA:	Petroleum
Quantity:	30
Units:	Gallons
Recovered:	No
Resource Affected:	Not reported
Oxygenate:	False

Tank Test:

---

223 **CON EDISON** **NY MANIFEST** **S117067213**
16 WYONA ST **N/A**
BROOKLYN, NY 11207

NY MANIFEST:

EPA ID:	NYP004599643
Country:	USA

Mailing Info:

Name:	CON EDISON
Contact:	TOM TEELING
Address:	4 IRVING PLACE 15TH FLOOR
City/State/Zip:	NEW YORK, NY 10003
Country:	USA

CON EDISON (Continued) **S117067213**

Phone: Not reported

Manifest:

Document ID:	Not reported
Manifest Status:	Not reported
Trans1 State ID:	NJD003812047
Trans2 State ID:	Not reported
Generator Ship Date:	07/17/2014
Trans1 Recv Date:	07/17/2014
Trans2 Recv Date:	Not reported
TSD Site Recv Date:	07/17/2014
Part A Recv Date:	Not reported
Part B Recv Date:	Not reported
Generator EPA ID:	NYP004599643
Trans1 EPA ID:	Not reported
Trans2 EPA ID:	Not reported
TSDF ID:	NJD991291105
Waste Code:	Not reported
Quantity:	50
Units:	G - Gallons (liquids only)* (8.3 pounds)
Number of Containers:	1
Container Type:	TT - Cargo tank, tank trucks
Handling Method:	T Chemical, physical, or biological treatment.
Specific Gravity:	1
Year:	2014
Manifest Tracking Num:	002614969GBF
Import Ind:	N
Export Ind:	N
Discr Quantity Ind:	N
Discr Type Ind:	N
Discr Residue Ind:	N
Discr Partial Reject Ind:	N
Discr Full Reject Ind:	N
Manifest Ref Num:	Not reported
Alt Fac RCRA Id:	Not reported
Alt Fac Sign Date:	Not reported
Mgmt Method Type Code:	H110

---

224 **EDR US Hist Auto Stat** **1015270944**

1731 BUSHWICK AVE **N/A**
BROOKLYN, NY 11207

EDR Historical Auto Stations:

Name:	D & D AUTO & MOTORCYCLES REPAIR
Year:	2006
Address:	1731 BUSHWICK AVE

224 **SUNOCO STATION** **NY Spills** **S116554755**
1731 BUSHWICK AVE **N/A**
BROOKLYN, NY

SPILLS:

Facility ID:	1400791
Facility Type:	ER
DER Facility ID:	448979
Site ID:	494041
DEC Region:	2
Spill Date:	3/23/2014
Spill Number/Closed Date:	1400791 / Not Reported
Spill Cause:	Other
Spill Class:	Not reported
SWIS:	2401
Investigator:	VXBREVDO
Referred To:	Not reported
Reported to Dept:	4/23/2014
CID:	Not reported
Water Affected:	Not reported
Spill Source:	Gasoline Station or other PBS Facility
Spill Notifier:	Other
Cleanup Ceased:	Not reported
Cleanup Meets Std:	False
Last Inspection:	Not reported
Recommended Penalty:	False
UST Trust:	False
Remediation Phase:	1
Date Entered In Computer:	4/23/2014
Spill Record Last Update:	1/16/2015
Spiller Name:	Not reported
Spiller Company:	ANTHONY BARONE
Spiller Address:	Not reported
Spiller City,St,Zip:	NY
Spiller Company:	999
Contact Name:	ANTHONY BARONE
Contact Phone:	516 982 8882
DEC Memo:	04/24/14-Hiralkumar Patel.alternate addresses: 32-54 Highland Blvd, 1731-1741 Bushwick Ave, 12-14 Fanchon Place, 11-13 Gillen Placeno other spill record found.PBS #: 2-603559. as per PBS record, the site has four (4) 4,000 gal gasoline USTs, installed in Mar. 1991.as per NYC DOB record, a permit was approved on 08/19/1996 to update USTs with new containment sumps, overfill, spill prevention, D.W.F. discharge piping, single wall fiberglass state 1 and 2 vapor recovery and vent lines.9:48 AM:- spoke with Mr. Barone, property owner. as part of property transfer, potential buyer hired a contractor and conducted Phase II investigation. currently, Sunoco has lease and has accepted responsibility for required cleanup. Mr. Barone has copy of Phase II report. asked him to submit copy of the report, buyer's and Sunoco representative's contact information.F&S of Brooklyn, Inc. **property owner**1399 W. Skyview Landing DriveHernando, FL 34442Attn.: Anthony BaronePh. (352) 419-5522 (H) (516) 982-8882 (C)email: tonythegolfer777@aol.com10:48 AM:- sent email to Mr. Barone and asked to submit copy of report and buyer/sunoco's contact information.4:28 PM:- received email from Mr. Barone including Phase II report and contact information for buyer and Sunoco's representative.Messina Mgt Corp. **potential buyer**556 Central aveBethpage NY 11714Attn.: Joseph Macchia Lorenzo MacchiaPh. (516) 933-0700 Ext. 15email: jmacchiamdi@aol.com (Joseph) ljmmdi@aol.com

SUNOCO STATION (Continued) **S116554755**

(Lorenzo) Joe RobertsSunocoPh. (610) 833-3475email: jwroberts@sunocoinc.com Howard D. Stave **buyer's attorney**Ph. (516) 627-6300Justin HalpinBerninger Environmental, Inc.Ph. (631) 774-6682email: beijustin@optonline.netabstract of Phase II:- on 01/30/14, five soil borings (B-1 through B-5) were installed- soil was screened continuously to a depth of 25 ft bg- fine sand was found in all borings- boring B-1 was installed to the west of the southern pump island grouping. PID readings and petroleum related odors were observed from 10-25 ft, but the highest PID reading (9,999 ppm max) was recorded from 15-17.5 ft- boring B-2 was installed just west of the northern pump island grouping. highest PID reading (800 ppm) was detected from 12.5-15 ft- boring B-3 was installed just north of the existing tank mat along Highland Blvd. only minor PID readings (25 ppm) were observed- boring B-4 was installed on the east side of the existing tank mat. no issues found- boring B-5 was installed just south of the existing tank mat and was found to have the highest VOC concentrations of the five samples collected. highest PID reading (9,999 ppm max) was detected rom 15-17.5 ft bg. PID readings beyond this depth slightly decreased, but were still very significant to approx. 25 ft bg- groundwater samples were unable to be obtained due to the depth of groundwater table. three separate attempts to reach groundwater failed as no indications of water were observed to a depth of 65 ft bg. multiple refusals and equipment failure prevented from continuing deeper beyond 65 ft bg.soil analyticals:

----------B-1----------B-2----------B-5
15-17.5 ft 12.5-15 ft 15-17.5
ftEthylbenzene----------3,000----------2,300----------11,
000Xylene----------22,400----------18,800----------69,0001,
2,4-Trimethylbenzene----17,000----------17,000----------28,0001,3,
5-Trimethylbenzene-----5,500----------5,600----------14,000report includes only a general boring log.04/25/14-Hiralkumar Patel.3:04 PM:- left message for Justin at BEI and asked him to submit separate boring logs.3:05 PM:- spoke with Mr. Barone and inquired him about any Phase I investigation conducted for the site. he mentioned that only Phase II is done. he also mentioned that Sunoco has property lease until July/Aug. 2014.3:14 PM:- received email from Justin. he will revise boring logs.3:21 PM:- left message for Joseph Mecchia. Russ HammondSunoco, Inc.70 East AvenueLawrence NY 11559Ph. (516) 239-2431 (O) (516) 314-2639 (C)email: rhammond@sunocoinc.com05/09/14-Hiralkumar Patel.1:37 PM:- left message for (and sent email to) Justin and inquired about boring logs.1:44 PM:- left message for Mr. Hammond.1:46 PM:- left message for Mr. Mecchia.2:23 PM:- received email from Justin including boring logs.05/12/14-Hiralkumar Patel.1:29 PM:- spoke with Mr. Barone. he mentioned that property will be transferred to new owner in Aug. 2014. he also mentioned that under the lease agreement, Sunoco is responsible for maintaining the property.2:25 PM:- received message from Mr. Hammond. he mentioned that Sunoco is working on agreement with property owner regarding remediation and he will call back after tomorrow's conference call with property owner.06/26/14-Hiralkumar Patel. as per DEC Vought and DEC Brevdo, case assigned to DEC Brevdo.01/16/2015 - V. BrevdoCurrent Project Status:Sunoco Service Station, 32 Highland Blvd., (a.k.a. 1731 Bushwick Ave.), Brooklyn. (Spill Case No. 1400791)The site is located on a triangular shaped property bordered by Highland Blvd. to the North, Bushwick Avenue to the South, Gillon Place to the West, and Fanchon Place to the East.

SUNOCO STATION (Continued) **S116554755**

The site is approximately 0.31 acres of land. The surrounding property consists of a cemetery to the North, the MTA East New York maintenance yard to the West and Southwest, commercial and industrial properties to the South, and residential properties to the East. There is one story structure with a garage underneath. The USTs consist of four (4) 4,000 gallon double-wall fiberglass tanks for the storage of gasoline. Potential buyer of the property conducted Phase 2 site investigation as part of property transfer. Site investigation revealed trace amounts of petroleum in the soil, and site owner reported contamination to the Department's Spill Hotline. The spill case was opened on April 23, 2014. Sunoco, Inc. has the lease on the property and accepted responsibility for the contamination on the site. Clean Globe Environmental LLC (CGE), an environmental engineering consultant for Sunoco, Inc. (Sunoco) has conducted an Environmental Site Assessment, completing the field work on November 5, 2014. Sunoco and CGE submitted the Environmental Site Assessment report dated November 13, 2014 to the Department on December 31, 2014. The purpose of site assessment/investigation was to collect subsurface soil and groundwater data to document the existing conditions of the site related to the current use of the property as a retail gasoline station. Seven groundwater monitoring wells were installed at the site. The depth to groundwater at the site is 84 feet. No petroleum free product was detected on the water table. Several soil samples collected from the borings exceeded CP-51 recommended cleanup guidance values for VOCs. None of the samples exceeded CP-51 SVOC values. Groundwater data showed low level impact of Ethylbenzene and Xylenes in two out of seven monitoring wells. The Department completed review of the Environmental Site Assessment Report on January 16, 2015 and requested Sunoco and CGE to make recommendations and propose an appropriate course of action to address contamination on the site, complete site investigation and cleanup (if warranted), and accomplish closure of this spill case in an expedient manner. The deadline the Department gave to Sunoco and CGE to make recommendations and propose course of action is February 17, 2015. VB

Remarks: Caller advised results from a phase 2 came back and showed trace amounts of petroleum in the soil. Caller advised is possibly from a historical spill. Clean up is pending.

Material:

Site ID:	494041
Operable Unit ID:	1243574
Operable Unit:	01
Material ID:	2244265
Material Code:	0066A
Material Name:	UNKNOWN PETROLEUM
Case No.:	Not reported
Material FA:	Petroleum
Quantity:	Not reported
Units:	Not reported
Recovered:	Not reported
Resource Affected:	Not reported
Oxygenate:	False

Tank Test:

225 **K&S STATUARY INC** **FINDS** **1004567213**
251 CLEVELAND STREET **US AIRS** **N/A**
BROOKLYN, NY 11208

FINDS:

Registry ID: 110001596256

Environmental Interest/Information System
AFS (Aerometric Information Retrieval System (AIRS) Facility Subsystem) replaces the former Compliance Data System (CDS), the National Emission Data System (NEDS), and the Storage and Retrieval of Aerometric Data (SAROAD). AIRS is the national repository for information concerning airborne pollution in the United States. AFS is used to track emissions and compliance data from industrial plants. AFS data are utilized by states to prepare State Implementation Plans to comply with regulatory programs and by EPA as an input for the estimation of total national emissions. AFS is undergoing a major redesign to support facility operating permits required under Title V of the Clean Air Act.

FIS (New York - Facility Information System) is New York's Department of Environmental Conservation (DEC) information system for tracking environmental facility information found across the State.

AIRS (AFS):

Airs Minor Details:

EPA plant ID:	110001596256
Plant name:	K&S STATUARY INC
Plant address:	251 CLEVELAND STREET BROOKLYN, NY 11208
County:	KINGS
Region code:	02
Dunn & Bradst #:	Not reported
Air quality cntrl region:	043
Sic code:	3299
Sic code desc:	NONMETALLIC MINERAL PRODUCTS, NEC
North Am. industrial classf:	Not reported
NAIC code description:	Not reported
Default compliance status:	IN COMPLIANCE WITH PROCEDURAL REQUIREMENTS
Default classification:	POTENTIAL UNCONTROLLED EMISSIONS < 100 TONS/YEAR
Govt facility:	ALL OTHER FACILITIES NOT OWNED OR OPERATED BY A FEDERAL, STATE, OR LOCAL GOVERNMENT
Current HPV:	Not reported

Historical Compliance Minor Sources:

State compliance status:	IN COMPLIANCE WITH PROCEDURAL REQUIREMENTS
Hist compliance date:	1403
Air prog code hist file:	SIP SOURCE
State compliance status:	IN COMPLIANCE WITH PROCEDURAL REQUIREMENTS
Hist compliance date:	1402
Air prog code hist file:	SIP SOURCE
State compliance status:	IN COMPLIANCE WITH PROCEDURAL REQUIREMENTS

K&S STATUARY INC (Continued) **1004567213**

Hist compliance date: 1304
Air prog code hist file: SIP SOURCE

State compliance status: IN COMPLIANCE WITH PROCEDURAL REQUIREMENTS
Hist compliance date: 1302
Air prog code hist file: SIP SOURCE

State compliance status: IN COMPLIANCE WITH PROCEDURAL REQUIREMENTS
Hist compliance date: 1301
Air prog code hist file: SIP SOURCE

State compliance status: IN COMPLIANCE WITH PROCEDURAL REQUIREMENTS
Hist compliance date: 1203
Air prog code hist file: SIP SOURCE

State compliance status: IN COMPLIANCE WITH PROCEDURAL REQUIREMENTS
Hist compliance date: 1201
Air prog code hist file: SIP SOURCE

State compliance status: IN COMPLIANCE WITH PROCEDURAL REQUIREMENTS
Hist compliance date: 1104
Air prog code hist file: SIP SOURCE

State compliance status: IN COMPLIANCE WITH PROCEDURAL REQUIREMENTS
Hist compliance date: 1401
Air prog code hist file: SIP SOURCE

State compliance status: IN COMPLIANCE WITH PROCEDURAL REQUIREMENTS
Hist compliance date: 1303
Air prog code hist file: SIP SOURCE

State compliance status: IN COMPLIANCE WITH PROCEDURAL REQUIREMENTS
Hist compliance date: 1204
Air prog code hist file: SIP SOURCE

State compliance status: IN COMPLIANCE WITH PROCEDURAL REQUIREMENTS
Hist compliance date: 1202
Air prog code hist file: SIP SOURCE

Compliance & Violation Data by Minor Sources:
Air program code: SIP SOURCE
Plant air program pollutant: VOLATILE ORGANIC COMPOUNDS
Default pollutant classification: POTENTIAL UNCONTROLLED EMISSIONS < 100 TONS/YEAR
Def. poll. compliance status: IN COMPLIANCE WITH PROCEDURAL REQUIREMENTS
Def. attainment/non attnmnt: Not reported
Repeat violator date: Not reported
Turnover compliance: Not reported

226 **MTA NYCT - SUBWAY ELECTRONICS MAINT DIV** **RCRA-SQG** **1001818274**
2020 BROADWAY **FINDS** **NYR000078071**
BROOKLYN, NY 11207

RCRA-SQG:

Date form received by agency:	07/31/2007
Facility name:	MTA NYCT - SUBWAY ELECTRONICS MAINT DIV
Facility address:	2020 BROADWAY BROOKLYN, NY 11207
EPA ID:	NYR000078071
Mailing address:	BROADWAY 27TH FLOOR A27.63 NEW YORK, NY 10004
Contact:	SHERRY L BULKLEY
Contact address:	BROADWAY 27TH FLOOR A27.63 NEW YORK, NY 10004
Contact country:	US
Contact telephone:	(642) 252-5774
Contact email:	SHERRYBULKLEY@NYCT.COM
EPA Region:	02
Land type:	State
Classification:	Small Small Quantity Generator
Description:	Handler: generates more than 100 and less than 1000 kg of hazardous waste during any calendar month and accumulates less than 6000 kg of hazardous waste at any time; or generates 100 kg or less of hazardous waste during any calendar month, and accumulates more than 1000 kg of hazardous waste at any time

Owner/Operator Summary:

Owner/operator name:	SHERRY BULKLEY
Owner/operator address:	Not reported Not reported
Owner/operator country:	Not reported
Owner/operator telephone:	Not reported
Legal status:	State
Owner/Operator Type:	Operator
Owner/Op start date:	07/01/1954
Owner/Op end date:	Not reported

Owner/operator name:	NEW YORK CITY TRANSIT
Owner/operator address:	BROADWAY 27TH FLOOR NEW YORK, NY 10004
Owner/operator country:	US
Owner/operator telephone:	Not reported
Legal status:	State
Owner/Operator Type:	Owner
Owner/Op start date:	12/01/1963
Owner/Op end date:	Not reported

Handler Activities Summary:

U.S. importer of hazardous waste:	No
Mixed waste (haz. and radioactive):	No
Recycler of hazardous waste:	No
Transporter of hazardous waste:	No
Treater, storer or disposer of HW:	No
Underground injection activity:	No
On-site burner exemption:	No
Furnace exemption:	No
Used oil fuel burner:	No

MTA NYCT - SUBWAY ELECTRONICS MAINT DIV (Continued) **1001818274**

Used oil processor: No
User oil refiner: No
Used oil fuel marketer to burner: No
Used oil Specification marketer: No
Used oil transfer facility: No
Used oil transporter: No

Historical Generators:
Date form received by agency: 07/30/2007
Site name: MTA NYCT - SUBWAY ELECTRONICS MAINT DIV
Classification: Small Quantity Generator

Date form received by agency: 01/01/2006
Site name: MTA NYCT - ENY ELECTRONIC SHOP
Classification: Not a generator, verified

Date form received by agency: 11/01/1999
Site name: MTA NYCT - ENY ELECTRONIC SHOP
Classification: Small Quantity Generator

Hazardous Waste Summary:
Waste code: D000
Waste name: Not Defined

Waste code: D006
Waste name: CADMIUM

Waste code: D002
Waste name: A WASTE WHICH HAS A PH OF LESS THAN 2 OR GREATER THAN 12.5 IS CONSIDERED TO BE A CORROSIVE HAZARDOUS WASTE. SODIUM HYDROXIDE, A CAUSTIC SOLUTION WITH A HIGH PH, IS OFTEN USED BY INDUSTRIES TO CLEAN OR DEGREASE PARTS. HYDROCHLORIC ACID, A SOLUTION WITH A LOW PH, IS USED BY MANY INDUSTRIES TO CLEAN METAL PARTS PRIOR TO PAINTING. WHEN THESE CAUSTIC OR ACID SOLUTIONS BECOME CONTAMINATED AND MUST BE DISPOSED, THE WASTE WOULD BE A CORROSIVE HAZARDOUS WASTE.

Waste code: D008
Waste name: LEAD

Violation Status: No violations found

Evaluation Action Summary:
Evaluation date: 08/28/2012
Evaluation: COMPLIANCE EVALUATION INSPECTION ON-SITE
Area of violation: Not reported
Date achieved compliance: Not reported
Evaluation lead agency: EPA

FINDS:

Registry ID: 110004557275

Environmental Interest/Information System
RCRAInfo is a national information system that supports the Resource Conservation and Recovery Act (RCRA) program through the tracking of events and activities related to facilities that generate, transport,

MTA NYCT - SUBWAY ELECTRONICS MAINT DIV (Continued) **1001818274**

and treat, store, or dispose of hazardous waste. RCRAInfo allows RCRA program staff to track the notification, permit, compliance, and corrective action activities required under RCRA.

---

226 **EAST NEW YORK TRUCK SHOP** **NY AST** **A100293856**
1997 BROADWAY **N/A**
BROOKLYN, NY 11207

AST:

Region:	STATE
DEC Region:	2
Site Status:	Active
Facility Id:	2-609105
Program Type:	PBS
UTM X:	592700.8517
UTM Y:	4503672.0448099999
Expiration Date:	07/16/2018
Site Type:	Trucking/Transportation/Fleet Operation

Affiliation Records:

Site Id:	30951
Affiliation Type:	Facility Owner
Company Name:	NEW YORK CITY TRANSIT
Contact Type:	MGR
Contact Name:	FRANCINE MAIBAUER
Address1:	2 BROADWAY 27TH FLR
Address2:	Not reported
City:	NEW YORK
State:	NY
Zip Code:	10004
Country Code:	001
Phone:	(646) 252-5777
EMail:	FRANCINE.MAIBAUER@NYET.COM
Fax Number:	Not reported
Modified By:	MSBAPTIS
Date Last Modified:	7/16/2013

Site Id:	30951
Affiliation Type:	Mail Contact
Company Name:	NEW YORK CITY TRANSIT
Contact Type:	Not reported
Contact Name:	FRANCINE MAIBAUER
Address1:	2 BROADWAY
Address2:	27TH FLOOR
City:	NEW YORK
State:	NY
Zip Code:	10004
Country Code:	001
Phone:	(646) 252-5777
EMail:	SHERRY.BULKLEY@NYCT.COM
Fax Number:	Not reported
Modified By:	LSZINOMA
Date Last Modified:	12/23/2014

Site Id:	30951
Affiliation Type:	On-Site Operator
Company Name:	EAST NEW YORK TRUCK SHOP

EAST NEW YORK TRUCK SHOP (Continued) **A100293856**

Contact Type:	Not reported
Contact Name:	NYC TRANSIT
Address1:	Not reported
Address2:	Not reported
City:	Not reported
State:	NN
Zip Code:	Not reported
Country Code:	001
Phone:	(718) 927-8282
EMail:	Not reported
Fax Number:	Not reported
Modified By:	MSBAPTIS
Date Last Modified:	7/16/2013

Site Id:	30951
Affiliation Type:	Emergency Contact
Company Name:	NEW YORK CITY TRANSIT
Contact Type:	Not reported
Contact Name:	FRANCINE MAIBAUER
Address1:	Not reported
Address2:	Not reported
City:	Not reported
State:	NN
Zip Code:	Not reported
Country Code:	999
Phone:	(646) 252-5777
EMail:	Not reported
Fax Number:	Not reported
Modified By:	NRLOMBAR
Date Last Modified:	8/20/2014

Tank Info:

Tank Number:	ATF-1
Tank Id:	66445
Material Code:	9999
Common Name of Substance:	Other

Equipment Records:

B01 - Tank External Protection - Painted/Asphalt Coating
H01 - Tank Leak Detection - Interstitial - Electronic Monitoring
I02 - Overfill - High Level Alarm
I04 - Overfill - Product Level Gauge (A/G)
A00 - Tank Internal Protection - None
D01 - Pipe Type - Steel/Carbon Steel/Iron
G12 - Tank Secondary Containment - Double-Wall (Aboveground)
J02 - Dispenser - Suction Dispenser
L09 - Piping Leak Detection - Exempt Suction Piping
H05 - Tank Leak Detection - In-Tank System (ATG)
C01 - Pipe Location - Aboveground
E00 - Piping Secondary Containment - None
F01 - Pipe External Protection - Painted/Asphalt Coating
K00 - Spill Prevention - None

Tank Location:	3
Tank Type:	Steel/Carbon Steel/Iron
Tank Status:	In Service

EAST NEW YORK TRUCK SHOP (Continued) **A100293856**

Pipe Model:	Not reported
Install Date:	03/01/1999
Capacity Gallons:	1000
Tightness Test Method:	NN
Date Test:	Not reported
Next Test Date:	Not reported
Date Tank Closed:	Not reported
Register:	True
Modified By:	MSBAPTIS
Last Modified:	07/18/2013
Material Name:	Transmission Fluid

Tank Number:	M/O-1
Tank Id:	66446
Material Code:	0013
Common Name of Substance:	Lube Oil

Equipment Records:

A00 - Tank Internal Protection - None
D01 - Pipe Type - Steel/Carbon Steel/Iron
G12 - Tank Secondary Containment - Double-Wall (Aboveground)
J02 - Dispenser - Suction Dispenser
L09 - Piping Leak Detection - Exempt Suction Piping
B01 - Tank External Protection - Painted/Asphalt Coating
H01 - Tank Leak Detection - Interstitial - Electronic Monitoring
I02 - Overfill - High Level Alarm
I04 - Overfill - Product Level Gauge (A/G)
H05 - Tank Leak Detection - In-Tank System (ATG)
C01 - Pipe Location - Aboveground
E00 - Piping Secondary Containment - None
F01 - Pipe External Protection - Painted/Asphalt Coating
K00 - Spill Prevention - None

Tank Location:	3
Tank Type:	Steel/Carbon Steel/Iron
Tank Status:	In Service
Pipe Model:	Not reported
Install Date:	03/01/1999
Capacity Gallons:	1000
Tightness Test Method:	NN
Date Test:	Not reported
Next Test Date:	Not reported
Date Tank Closed:	Not reported
Register:	True
Modified By:	MSBAPTIS
Last Modified:	07/18/2013
Material Name:	Motor Oil

Tank Number:	M/O-2
Tank Id:	66447
Material Code:	0013
Common Name of Substance:	Lube Oil

Equipment Records:

A00 - Tank Internal Protection - None

EAST NEW YORK TRUCK SHOP (Continued) **A100293856**

D01 - Pipe Type - Steel/Carbon Steel/Iron
G12 - Tank Secondary Containment - Double-Wall (Aboveground)
H05 - Tank Leak Detection - In-Tank System (ATG)
K00 - Spill Prevention - None
B01 - Tank External Protection - Painted/Asphalt Coating
H01 - Tank Leak Detection - Interstitial - Electronic Monitoring
I02 - Overfill - High Level Alarm
C01 - Pipe Location - Aboveground
E00 - Piping Secondary Containment - None
F01 - Pipe External Protection - Painted/Asphalt Coating
J02 - Dispenser - Suction Dispenser
L09 - Piping Leak Detection - Exempt Suction Piping
I04 - Overfill - Product Level Gauge (A/G)

Tank Location:	3
Tank Type:	Steel/Carbon Steel/Iron
Tank Status:	In Service
Pipe Model:	Not reported
Install Date:	03/01/1999
Capacity Gallons:	1000
Tightness Test Method:	NN
Date Test:	Not reported
Next Test Date:	Not reported
Date Tank Closed:	Not reported
Register:	True
Modified By:	MSBAPTIS
Last Modified:	07/18/2013
Material Name:	Motor Oil

Tank Number:	W/O-02
Tank Id:	66448
Material Code:	0022
Common Name of Substance:	Waste Oil/Used Oil

Equipment Records:

D01 - Pipe Type - Steel/Carbon Steel/Iron
G12 - Tank Secondary Containment - Double-Wall (Aboveground)
J03 - Dispenser - Gravity
A03 - Tank Internal Protection - Fiberglass Liner (FRP)
B01 - Tank External Protection - Painted/Asphalt Coating
H01 - Tank Leak Detection - Interstitial - Electronic Monitoring
I02 - Overfill - High Level Alarm
I04 - Overfill - Product Level Gauge (A/G)
H05 - Tank Leak Detection - In-Tank System (ATG)
L00 - Piping Leak Detection - None
C01 - Pipe Location - Aboveground
E00 - Piping Secondary Containment - None
F01 - Pipe External Protection - Painted/Asphalt Coating
K00 - Spill Prevention - None

Tank Location:	3
Tank Type:	Steel/Carbon Steel/Iron
Tank Status:	In Service
Pipe Model:	Not reported
Install Date:	03/01/1999
Capacity Gallons:	500
Tightness Test Method:	NN
Date Test:	Not reported

EAST NEW YORK TRUCK SHOP (Continued) **A100293856**

Next Test Date:	Not reported
Date Tank Closed:	Not reported
Register:	True
Modified By:	MSBAPTIS
Last Modified:	07/18/2013
Material Name:	Waste Oil/Used Oil

---

226 **EAST NEW YORK TRUCK SHOP** **NY UST** **U004062593**
1997 BROADWAY **NY CBS** **N/A**
BROOKLYN, NY 11207

UST:

Id/Status:	2-609105 / Active
Program Type:	PBS
Region:	STATE
DEC Region:	2
Expiration Date:	07/16/2018
UTM X:	592700.8517
UTM Y:	4503672.0448099999
Site Type:	Trucking/Transportation/Fleet Operation

Affiliation Records:

Site Id:	30951
Affiliation Type:	Facility Owner
Company Name:	NEW YORK CITY TRANSIT
Contact Type:	MGR
Contact Name:	FRANCINE MAIBAUER
Address1:	2 BROADWAY 27TH FLR
Address2:	Not reported
City:	NEW YORK
State:	NY
Zip Code:	10004
Country Code:	001
Phone:	(646) 252-5777
EMail:	FRANCINE.MAIBAUER@NYET.COM
Fax Number:	Not reported
Modified By:	MSBAPTIS
Date Last Modified:	7/16/2013

Site Id:	30951
Affiliation Type:	Mail Contact
Company Name:	NEW YORK CITY TRANSIT
Contact Type:	Not reported
Contact Name:	FRANCINE MAIBAUER
Address1:	2 BROADWAY
Address2:	27TH FLOOR
City:	NEW YORK
State:	NY
Zip Code:	10004
Country Code:	001
Phone:	(646) 252-5777
EMail:	SHERRY.BULKLEY@NYCT.COM
Fax Number:	Not reported
Modified By:	LSZINOMA
Date Last Modified:	12/23/2014

Site Id:	30951
Affiliation Type:	On-Site Operator

EAST NEW YORK TRUCK SHOP (Continued) **U004062593**

Company Name:	EAST NEW YORK TRUCK SHOP
Contact Type:	Not reported
Contact Name:	NYC TRANSIT
Address1:	Not reported
Address2:	Not reported
City:	Not reported
State:	NN
Zip Code:	Not reported
Country Code:	001
Phone:	(718) 927-8282
EMail:	Not reported
Fax Number:	Not reported
Modified By:	MSBAPTIS
Date Last Modified:	7/16/2013

Site Id:	30951
Affiliation Type:	Emergency Contact
Company Name:	NEW YORK CITY TRANSIT
Contact Type:	Not reported
Contact Name:	FRANCINE MAIBAUER
Address1:	Not reported
Address2:	Not reported
City:	Not reported
State:	NN
Zip Code:	Not reported
Country Code:	999
Phone:	(646) 252-5777
EMail:	Not reported
Fax Number:	Not reported
Modified By:	NRLOMBAR
Date Last Modified:	8/20/2014

Tank Info:

Tank Number:	W/O-1
Tank ID:	66444
Tank Status:	In Service
Material Name:	In Service
Capacity Gallons:	1000
Install Date:	03/01/1999
Date Tank Closed:	Not reported
Registered:	True
Tank Location:	Underground
Tank Type:	Equivalent technology
Material Code:	0022
Common Name of Substance:	Waste Oil/Used Oil

Tightness Test Method:	NN
Date Test:	Not reported
Next Test Date:	Not reported
Pipe Model:	Not reported
Modified By:	MSBAPTIS
Last Modified:	07/18/2013

Equipment Records:

D06 - Pipe Type - Fiberglass Reinforced Plastic (FRP)
G04 - Tank Secondary Containment - Double-Walled (Underground)

EAST NEW YORK TRUCK SHOP (Continued) **U004062593**

I03 - Overfill - Automatic Shut-Off
K00 - Spill Prevention - None
J03 - Dispenser - Gravity
A03 - Tank Internal Protection - Fiberglass Liner (FRP)
C02 - Pipe Location - Underground/On-ground
F04 - Pipe External Protection - Fiberglass
H01 - Tank Leak Detection - Interstitial - Electronic Monitoring
I02 - Overfill - High Level Alarm
B04 - Tank External Protection - Fiberglass
E04 - Piping Secondary Containment - Double-Walled (Underground)
H05 - Tank Leak Detection - In-Tank System (ATG)
L01 - Piping Leak Detection - Interstitial - Electronic Monitoring

CBS:

CBS Number:	2-000445
Program Type:	CBS
Facility Status:	Unregulated/Closed
Expiration Date:	06/26/2014
Dec Region:	2
UTMX:	592679.18230999
UTMY:	4503688.0948700

---

226 **BROADWAY & VAN SINDEREN A** **NY Spills** **S104788511**
IN ROAD **N/A**
BROOKLYN, NY

SPILLS:

Facility ID:	0005906
Facility Type:	ER
DER Facility ID:	167667
Site ID:	201524
DEC Region:	2
Spill Date:	8/17/2000
Spill Number/Closed Date:	0005906 / 12/28/2000
Spill Cause:	Traffic Accident
Spill Class:	Known release with minimal potential for fire or hazard. DEC Response. Willing Responsible Party. Corrective action taken.
SWIS:	2401
Investigator:	MCTIBBE
Referred To:	Not reported
Reported to Dept:	8/17/2000
CID:	390
Water Affected:	Not reported
Spill Source:	Commercial Vehicle
Spill Notifier:	Local Agency
Cleanup Ceased:	Not reported
Cleanup Meets Std:	False
Last Inspection:	Not reported
Recommended Penalty:	False
UST Trust:	False
Remediation Phase:	0
Date Entered In Computer:	8/17/2000
Spill Record Last Update:	12/28/2000
Spiller Name:	PASHKO CAMAJ
Spiller Company:	NYC TRANSIT
Spiller Address:	370 JAY ST
Spiller City,St,Zip:	BROOKLYN, NY -

BROADWAY & VAN SINDEREN A (Continued) **S104788511**

Spiller Company: 001
Contact Name: PASHKO CAMAJ
Contact Phone: (718) 243-4581
DEC Memo: Prior to Sept, 2004 data translation this spill Lead_DEC Field was "TIBBE"12/28/00 - CLEANED BY NYCT. POSSIBLE NYC DEP VIOLATION.
Remarks: 2 gals spilled by a bus due to an accident - 1 gal did go into a sewer - the other gallon cleaned up

Material:
Site ID: 201524
Operable Unit ID: 828712
Operable Unit: 01
Material ID: 547042
Material Code: 0021
Material Name: Transmission Fluid
Case No.: Not reported
Material FA: Petroleum
Quantity: 2
Units: Gallons
Recovered: Yes
Resource Affected: Not reported
Oxygenate: False

Tank Test:

---

226 **CONSOLIDATED EDISON MH15861** **NY MANIFEST** **S110046857**
BROADWAY & VAN SINDEREN AV **N/A**
BROOKLYN, NY 11207

NY MANIFEST:
EPA ID: NYP004185344
Country: USA

Mailing Info:
Name: CONSOLIDATED EDISON MH15861
Contact: FRANKLYN MURRAY
Address: 4 IRVING PL RM 828
City/State/Zip: NEW YORK, NY 10003
Country: USA
Phone: 212-460-2808

Manifest:

Document ID: Not reported
Manifest Status: Not reported
Trans1 State ID: NJD003812047
Trans2 State ID: Not reported
Generator Ship Date: 08/13/2009
Trans1 Recv Date: 08/13/2009
Trans2 Recv Date: Not reported
TSD Site Recv Date: 08/13/2009
Part A Recv Date: Not reported
Part B Recv Date: Not reported
Generator EPA ID: NYP004185344
Trans1 EPA ID: Not reported
Trans2 EPA ID: Not reported
TSDF ID: NJD991291105

CONSOLIDATED EDISON MH15861 (Continued) **S110046857**

Waste Code:	Not reported
Quantity:	900.0
Units:	G - Gallons (liquids only)* (8.3 pounds)
Number of Containers:	1.0
Container Type:	TT - Cargo tank, tank trucks
Handling Method:	T Chemical, physical, or biological treatment.
Specific Gravity:	1.0
Year:	2009
Manifest Tracking Num:	000894657GBF
Import Ind:	N
Export Ind:	N
Discr Quantity Ind:	N
Discr Type Ind:	N
Discr Residue Ind:	N
Discr Partial Reject Ind:	N
Discr Full Reject Ind:	N
Manifest Ref Num:	Not reported
Alt Fac RCRA Id:	Not reported
Alt Fac Sign Date:	Not reported
Mgmt Method Type Code:	H111

---

226 **SPILL NUMBER 0201563** **NY Spills** **S106003507**
BROADWAY & VAN SICLEN AVE **N/A**
BROOKLYN, NY

SPILLS:

Facility ID:	0201563
Facility Type:	ER
DER Facility ID:	198174
Site ID:	241031
DEC Region:	2
Spill Date:	5/11/2002
Spill Number/Closed Date:	0201563 / 8/5/2002
Spill Cause:	Equipment Failure
Spill Class:	Known release with minimal potential for fire or hazard. DEC Response. Willing Responsible Party. Corrective action taken.
SWIS:	2401
Investigator:	MCTIBBE
Referred To:	Not reported
Reported to Dept:	5/11/2002
CID:	266
Water Affected:	Not reported
Spill Source:	Commercial/Industrial
Spill Notifier:	Responsible Party
Cleanup Ceased:	Not reported
Cleanup Meets Std:	False
Last Inspection:	Not reported
Recommended Penalty:	False
UST Trust:	False
Remediation Phase:	0
Date Entered In Computer:	5/11/2002
Spill Record Last Update:	8/5/2002
Spiller Name:	SERGIO WONG
Spiller Company:	NYC TRANSIT AUTHORITY
Spiller Address:	370 JAY STREET
Spiller City,St,Zip:	BROOKLYN, NY 11201-
Spiller Company:	001
Contact Name:	Not reported

SPILL NUMBER 0201563 (Continued) **S106003507**

Contact Phone:	Not reported
DEC Memo:	Prior to Sept, 2004 data translation this spill Lead_DEC Field was "TIBBE"CONTAINED AND CLEANED BY NYCT AND NYC DOS.
Remarks:	BROKEN HYDRAULIC LINE ON BUS # 4980. SPILLED ONTO PAVED STREET. CLEANED UP. BUS TAKEN OUT OF SERVICE FOR REPAIRS.

Material:

Site ID:	241031
Operable Unit ID:	852538
Operable Unit:	01
Material ID:	522980
Material Code:	0010
Material Name:	Hydraulic Oil
Case No.:	Not reported
Material FA:	Petroleum
Quantity:	6
Units:	Gallons
Recovered:	6
Resource Affected:	Not reported
Oxygenate:	False

Tank Test:

---

226 **MTA NYCT MANHOLE A** **NY MANIFEST** **S111313921**
BROADWAY & VAN SINDEREN AVE. **N/A**
BROOKLYN, NY 11223

NY MANIFEST:

EPA ID:	NYP000967760
Country:	USA

Mailing Info:

Name:	MTA NYCT MANHOLE A
Contact:	S BULKLEY
Address:	2 BROADWAY
Address 2:	ROOM: A27.72
City/State/Zip:	NEW YORK, NY 10004
Country:	USA
Phone:	646-262-5774

Manifest:

Document ID:	Not reported
Manifest Status:	Not reported
Trans1 State ID:	NJ0000027193
Trans2 State ID:	Not reported
Generator Ship Date:	09/24/2011
Trans1 Recv Date:	09/24/2011
Trans2 Recv Date:	Not reported
TSD Site Recv Date:	09/26/2011
Part A Recv Date:	Not reported
Part B Recv Date:	Not reported
Generator EPA ID:	NYP000967760
Trans1 EPA ID:	Not reported
Trans2 EPA ID:	Not reported
TSDF ID:	NJD002200046
Waste Code:	Not reported

MTA NYCT MANHOLE A (Continued) **S111313921**

Quantity:	1500.0
Units:	K - Kilograms (2.2 pounds)
Number of Containers:	1.0
Container Type:	TT - Cargo tank, tank trucks
Handling Method:	T Chemical, physical, or biological treatment.
Specific Gravity:	1.0
Year:	2011
Manifest Tracking Num:	003634466JJK
Import Ind:	N
Export Ind:	N
Discr Quantity Ind:	N
Discr Type Ind:	Y
Discr Residue Ind:	N
Discr Partial Reject Ind:	N
Discr Full Reject Ind:	N
Manifest Ref Num:	Not reported
Alt Fac RCRA Id:	Not reported
Alt Fac Sign Date:	Not reported
Mgmt Method Type Code:	H141

---

226 **MTA NYCT - MANHOLE A - ADJACENT TO COL JB763H** **RCRA-LQG** **1014917908**
BROADWAY & VAN SINDEREN AVE **NJ MANIFEST** **NYP000967760**
BROOKLYN, NY 11223

RCRA-LQG:

Date form received by agency:	03/02/2012
Facility name:	MTA NYCT - MANHOLE A - ADJACENT TO COL JB763H
Facility address:	BROADWAY & VAN SINDEREN AVE BROOKLYN, NY 11223
EPA ID:	NYP000967760
Mailing address:	BROADWAY 27TH FL NEW YORK, NY 10004
Contact:	CLARE SAMMON
Contact address:	BROADWAY 27TH FL NEW YORK, NY 10004
Contact country:	US
Contact telephone:	(646) 252-5777
Contact email:	Not reported
EPA Region:	02
Classification:	Large Quantity Generator
Description:	Handler: generates 1,000 kg or more of hazardous waste during any calendar month; or generates more than 1 kg of acutely hazardous waste during any calendar month; or generates more than 100 kg of any residue or contaminated soil, waste or other debris resulting from the cleanup of a spill, into or on any land or water, of acutely hazardous waste during any calendar month; or generates 1 kg or less of acutely hazardous waste during any calendar month, and accumulates more than 1 kg of acutely hazardous waste at any time; or generates 100 kg or less of any residue or contaminated soil, waste or other debris resulting from the cleanup of a spill, into or on any land or water, of acutely hazardous waste during any calendar month, and accumulates more than 100 kg of that material at any time

Owner/Operator Summary:

Owner/operator name:	MTA- NYC TRANSIT
Owner/operator address:	Not reported Not reported

MTA NYCT - MANHOLE A - ADJACENT TO COL JB763H (Continued) **1014917908**

Owner/operator country: Not reported
Owner/operator telephone: Not reported
Legal status: State
Owner/Operator Type: Operator
Owner/Op start date: 01/01/1953
Owner/Op end date: Not reported

Owner/operator name: MTA- NYC TRANSIT
Owner/operator address: BROADWAY 27 TH FL
NEW YORK, NY 10004
Owner/operator country: US
Owner/operator telephone: (646) 252-5777
Legal status: State
Owner/Operator Type: Owner
Owner/Op start date: 01/01/1953
Owner/Op end date: Not reported

Handler Activities Summary:
U.S. importer of hazardous waste: No
Mixed waste (haz. and radioactive): No
Recycler of hazardous waste: No
Transporter of hazardous waste: No
Treater, storer or disposer of HW: No
Underground injection activity: No
On-site burner exemption: No
Furnace exemption: No
Used oil fuel burner: No
Used oil processor: No
User oil refiner: No
Used oil fuel marketer to burner: No
Used oil Specification marketer: No
Used oil transfer facility: No
Used oil transporter: No

Historical Generators:
Date form received by agency: 09/30/2011
Site name: MTA NYCT MANHOLE A
Classification: Not a generator, verified

Date form received by agency: 09/23/2011
Site name: MTA NYCT MANHOLE A
Classification: Conditionally Exempt Small Quantity Generator

Hazardous Waste Summary:
Waste code: D008
Waste name: LEAD

Biennial Reports:

Last Biennial Reporting Year: 2013

Annual Waste Handled:
Waste code: D008
Waste name: LEAD
Amount (Lbs): 3630

MTA NYCT - MANHOLE A - ADJACENT TO COL JB763H (Continued) **1014917908**

Violation Status: No violations found

NJ MANIFEST:

EPA Id:	NYP000967760
Mail Address:	BROADWAY 27TH FL
Mail City/State/Zip:	NEW YORK, NY 10004
Facility Phone:	Not reported
Emergency Phone:	Not reported
Contact:	CLARE SAMMON
Comments:	Not reported
SIC Code:	Not reported
County:	NY047
Municipal:	Not reported
Previous EPA Id:	Not reported
Gen Flag:	Not reported
Trans Flag:	Not reported
TSDF Flag:	Not reported
Name Change:	Not reported
Date Change:	Not reported

Manifest:

Manifest Number:	003634466JJK
EPA ID:	NYP000967760
Date Shipped:	9/24/2011
TSDF EPA ID:	NJD002200046
Transporter EPA ID:	NJ0000027193
Transporter 2 EPA ID:	Not reported
Transporter 3 EPA ID:	Not reported
Transporter 4 EPA ID:	Not reported
Transporter 5 EPA ID:	Not reported
Transporter 6 EPA ID:	Not reported
Transporter 7 EPA ID:	Not reported
Transporter 8 EPA ID:	Not reported
Transporter 10 EPA ID:	Not reported
Date Trans1 Transported Waste:	Not reported
Date Trans2 Transported Waste:	Not reported
Date Trans3 Transported Waste:	Not reported
Date Trans4 Transported Waste:	Not reported
Date Trans5 Transported Waste:	Not reported
Date Trans6 Transported Waste:	Not reported
Date Trans7 Transported Waste:	Not reported
Date Trans8 Transported Waste:	Not reported
Date Trans9 Transported Waste:	Not reported
Date Trans10 Transported Waste:	Not reported
Date TSDF Received Waste:	Not reported
Generator EPA Facility Name:	NEW YORK CITY TRANSIT AUTH
Transporter-1 EPA Facility Name:	CLEAN VENTURE, INC
TSDF EPA Facility Name:	CYCLE CHEM INC
QTY Units:	Pounds
Transporter SEQ ID:	1.00
Transporter-1 Date:	9/24/2011
Waste SEQ ID:	1.00
Waste Type Code 2:	Not reported
Waste Type Code 3:	Not reported
Waste Type Code 4:	Not reported
Waste Type Code 5:	Not reported
Waste Type Code 6:	Not reported
Date Accepted:	9/26/2011

MTA NYCT - MANHOLE A - ADJACENT TO COL JB763H (Continued) **1014917908**

Manifest Discrepancy Type: Other
Data Entry Number: Not reported
Was Load Rejected: NEW YORK, NY 10004
Reason Load Was Rejected: Not reported

Waste:
Manifest Year: 2011 New Jersey Manifest Data
Waste Code: D008
Hand Code: H141
Quantity: 1,500.00 Pounds

---

226 **PARKING LOT -NYCT** **NY Spills** **S103571449**
VANSINDEREN AV/BROADWAY **N/A**
BROOKLYN, NY

SPILLS:
Facility ID: 9710480
Facility Type: ER
DER Facility ID: 58955
Site ID: 60375
DEC Region: 2
Spill Date: 10/6/1996
Spill Number/Closed Date: 9710480 / 7/14/2005
Spill Cause: Other
Spill Class: Known release with minimal potential for fire or hazard. DEC Response. Willing Responsible Party. Corrective action taken.
SWIS: 2401
Investigator: MCTIBBE
Referred To: Not reported
Reported to Dept: 12/12/1997
CID: 205
Water Affected: Not reported
Spill Source: Passenger Vehicle
Spill Notifier: Responsible Party
Cleanup Ceased: Not reported
Cleanup Meets Std: False
Last Inspection: Not reported
Recommended Penalty: False
UST Trust: False
Remediation Phase: 0
Date Entered In Computer: 12/12/1997
Spill Record Last Update: 7/14/2005
Spiller Name: Not reported
Spiller Company: UNKNOWN
Spiller Address: Not reported
Spiller City,St,Zip: NY
Spiller Company: 999
Contact Name: J PATEL
Contact Phone: (212) 632-7246
DEC Memo: Prior to Sept, 2004 data translation this spill Lead_DEC Field was "TIBBE"5/12/04 - AUSTIN - TRANSFERRED FROM HALE TO TIBBE - END10/07/04: As per NYCT's e-mail dated 10/05/04, 500-600 cubic yards of petroleum contaminated soil was removed and transported to an asphalt plant but there is no further information.07-14-05: The best information that NYCT can ascertain is that this "parking lot" was

PARKING LOT -NYCT (Continued) **S103571449**

being cleaned up to be surfaced with concrete. Years of cars parking there and dripping auto fluids cause quite of bit of surface staining. This soil was removed as park of the overall project and a spill number was needed to ship the material to the asphalt plant. Records do not indicate any PBS or CBS for this lot.

Remarks: caller stated that site testing on parking lot shows contamination of motor vehicle leaks over a period of time.

Material:

Site ID:	60375
Operable Unit ID:	1053493
Operable Unit:	01
Material ID:	328776
Material Code:	0008
Material Name:	Diesel
Case No.:	Not reported
Material FA:	Petroleum
Quantity:	0
Units:	Gallons
Recovered:	No
Resource Affected:	Not reported
Oxygenate:	False
Site ID:	60375
Operable Unit ID:	1053493
Operable Unit:	01
Material ID:	328777
Material Code:	0009
Material Name:	Gasoline
Case No.:	Not reported
Material FA:	Petroleum
Quantity:	0
Units:	Gallons
Recovered:	No
Resource Affected:	Not reported
Oxygenate:	False
Site ID:	60375
Operable Unit ID:	1053493
Operable Unit:	01
Material ID:	328778
Material Code:	0021
Material Name:	Transmission Fluid
Case No.:	Not reported
Material FA:	Petroleum
Quantity:	0
Units:	Gallons
Recovered:	No
Resource Affected:	Not reported
Oxygenate:	False
Site ID:	60375
Operable Unit ID:	1053493
Operable Unit:	01
Material ID:	328779
Material Code:	0022
Material Name:	Waste Oil/Used Oil
Case No.:	Not reported
Material FA:	Petroleum
Quantity:	0
Units:	Gallons

PARKING LOT -NYCT (Continued) **S103571449**

Recovered: No
Resource Affected: Not reported
Oxygenate: False

Tank Test:

---

226 **CON EDISON - MANHOLE 15861** **RCRA-LQG 1014396288**
BROADWAY & VAN SINDEREN AV **NJ MANIFEST NYP004185344**
BROOKLYN, NY 11207

RCRA-LQG:
Date form received by agency: 03/23/2010
Facility name: CON EDISON - MANHOLE 15861
Facility address: BROADWAY & VAN SINDEREN AV
BROOKLYN, NY 11207
EPA ID: NYP004185344
Mailing address: 4 IRVING PLACE
NEW YORK, NY 10003
Contact: FRANKLYN MURRAY
Contact address: Not reported
Not reported
Contact country: Not reported
Contact telephone: (212) 460-2808
Contact email: MURRAYFR@CONED.COM
EPA Region: 02
Classification: Large Quantity Generator
Description: Handler: generates 1,000 kg or more of hazardous waste during any calendar month; or generates more than 1 kg of acutely hazardous waste during any calendar month; or generates more than 100 kg of any residue or contaminated soil, waste or other debris resulting from the cleanup of a spill, into or on any land or water, of acutely hazardous waste during any calendar month; or generates 1 kg or less of acutely hazardous waste during any calendar month, and accumulates more than 1 kg of acutely hazardous waste at any time; or generates 100 kg or less of any residue or contaminated soil, waste or other debris resulting from the cleanup of a spill, into or on any land or water, of acutely hazardous waste during any calendar month, and accumulates more than 100 kg of that material at any time

Owner/Operator Summary:
Owner/operator name: CONSOLIDATED EDISON COMPANY OF NY, INC.
Owner/operator address: 4 IRVING PLACE
NEW YORK, NY 10003
Owner/operator country: US
Owner/operator telephone: Not reported
Legal status: Private
Owner/Operator Type: Owner
Owner/Op start date: 07/23/2009
Owner/Op end date: Not reported

Owner/operator name: CONSOLIDATED EDISON COMPANY OF NY, INC.
Owner/operator address: 4 IRVING PLACE
NEW YORK, NY 10003
Owner/operator country: US
Owner/operator telephone: Not reported
Legal status: Private

CON EDISON - MANHOLE 15861 (Continued) **1014396288**

Owner/Operator Type: Operator
Owner/Op start date: 07/23/2009
Owner/Op end date: Not reported

Handler Activities Summary:
U.S. importer of hazardous waste: No
Mixed waste (haz. and radioactive): No
Recycler of hazardous waste: No
Transporter of hazardous waste: No
Treater, storer or disposer of HW: No
Underground injection activity: No
On-site burner exemption: No
Furnace exemption: No
Used oil fuel burner: No
Used oil processor: No
User oil refiner: No
Used oil fuel marketer to burner: No
Used oil Specification marketer: No
Used oil transfer facility: No
Used oil transporter: No

Historical Generators:
Date form received by agency: 07/23/2009
Site name: CON EDISON
Classification: Conditionally Exempt Small Quantity Generator

Hazardous Waste Summary:
Waste code: D008
Waste name: LEAD

Violation Status: No violations found

NJ MANIFEST:
EPA Id: NYP004185344
Mail Address: 4 IRVING PL, RM 828
Mail City/State/Zip: NEW YORK, NY 10003
Facility Phone: Not reported
Emergency Phone: Not reported
Contact: CAROLINE ISKANDER
Comments: Not reported
SIC Code: Not reported
County: NY047
Municipal: Not reported
Previous EPA Id: Not reported
Gen Flag: Not reported
Trans Flag: Not reported
TSDF Flag: Not reported
Name Change: Not reported
Date Change: Not reported

Manifest:
Manifest Number: 000894657GBF
EPA ID: NYP004185344
Date Shipped: 08/13/2009
TSDF EPA ID: NJD991291105
Transporter EPA ID: NJD003812047
Transporter 2 EPA ID: Not reported

CON EDISON - MANHOLE 15861 (Continued) **1014396288**

Transporter 3 EPA ID:	Not reported
Transporter 4 EPA ID:	Not reported
Transporter 5 EPA ID:	Not reported
Transporter 6 EPA ID:	Not reported
Transporter 7 EPA ID:	Not reported
Transporter 8 EPA ID:	Not reported
Transporter 10 EPA ID:	Not reported
Date Trans1 Transported Waste:	08/13/2009
Date Trans2 Transported Waste:	Not reported
Date Trans3 Transported Waste:	Not reported
Date Trans4 Transported Waste:	Not reported
Date Trans5 Transported Waste:	Not reported
Date Trans6 Transported Waste:	Not reported
Date Trans7 Transported Waste:	Not reported
Date Trans8 Transported Waste:	Not reported
Date Trans9 Transported Waste:	Not reported
Date Trans10 Transported Waste:	Not reported
Date TSDF Received Waste:	08/13/2009
TSDF EPA Facility Name:	Not reported
QTY Units:	Not reported
Transporter SEQ ID:	Not reported
Transporter-1 Date:	Not reported
Waste SEQ ID:	Not reported
Waste Type Code 2:	Not reported
Waste Type Code 3:	Not reported
Waste Type Code 4:	Not reported
Waste Type Code 5:	Not reported
Waste Type Code 6:	Not reported
Date Accepted:	Not reported
Manifest Discrepancy Type:	Not reported
Data Entry Number:	Not reported
Was Load Rejected:	NEW YORK, NY 10003
Reason Load Was Rejected:	Not reported

Waste:

Manifest Year:	2009 New Jersey Manifest Data
Waste Code:	D008
Hand Code:	H111
Quantity:	900 G

---

227 **EDR US Hist Auto Stat** **1015408102**
3053 ATLANTIC AVE **N/A**
BROOKLYN, NY 11208

EDR Historical Auto Stations:

Name:	OMAR AUTO BODY REPAIR
Year:	2000
Address:	3053 ATLANTIC AVE
Name:	OMAR AUTO BODY REPAIR
Year:	2001
Address:	3053 ATLANTIC AVE
Name:	OMAR AUTO BODY REPAIR
Year:	2002

(Continued) **1015408102**

Address: 3053 ATLANTIC AVE

Name: OMAR AUTO BODY REPAIR
Year: 2003
Address: 3053 ATLANTIC AVE

Name: DYNAMIC AUTO CENTER
Year: 2007
Address: 3053 ATLANTIC AVE

Name: DYNAMIC AUTO CENTER
Year: 2008
Address: 3053 ATLANTIC AVE

Name: DYNAMIC AUTO CLINIC
Year: 2009
Address: 3053 ATLANTIC AVE

Name: DYNAMIC AUTO CTR
Year: 2010
Address: 3053 ATLANTIC AVE

Name: DYNAMIC AUTO CENTER
Year: 2011
Address: 3053 ATLANTIC AVE

Name: DYNAMIC AUTO CLINIC & BODY SHOP
Year: 2012
Address: 3053 ATLANTIC AVE

---

227 **DYNAMIC AUTO CLINIC** **NY AST** **A100298635**
3053 ATLANTIC AVENUE **N/A**
BROOKLYN, NY 11208

AST:
Region: STATE
DEC Region: 2
Site Status: Active
Facility Id: 2-610270
Program Type: PBS
UTM X: 594464.79614999995
UTM Y: 4503701.0895999996
Expiration Date: 06/27/2011
Site Type: Other

Affiliation Records:
Site Id: 366065
Affiliation Type: Facility Owner
Company Name: DERICK MALARBE
Contact Type: OWNER
Contact Name: DERICK MALARBE
Address1: 7 HEGEMAN AVE.
Address2: Not reported
City: BROOKLYN
State: NY
Zip Code: 11212
Country Code: 001
Phone: (718) 213-0938

DYNAMIC AUTO CLINIC (Continued) **A100298635**

EMail:	Not reported
Fax Number:	Not reported
Modified By:	NRLOMBAR
Date Last Modified:	6/27/2006

Site Id:	366065
Affiliation Type:	Mail Contact
Company Name:	DYNAMIC AUTO CLINIC
Contact Type:	Not reported
Contact Name:	DERICK MALARBE
Address1:	3053 ATLANTIC AVENUE
Address2:	Not reported
City:	BROOKLYN
State:	NY
Zip Code:	11208
Country Code:	001
Phone:	(718) 213-0938
EMail:	Not reported
Fax Number:	Not reported
Modified By:	NRLOMBAR
Date Last Modified:	6/27/2006

Site Id:	366065
Affiliation Type:	On-Site Operator
Company Name:	DYNAMIC AUTO CLINIC
Contact Type:	Not reported
Contact Name:	DERICK MALARBE
Address1:	Not reported
Address2:	Not reported
City:	Not reported
State:	NN
Zip Code:	Not reported
Country Code:	001
Phone:	(718) 984-1208
EMail:	Not reported
Fax Number:	Not reported
Modified By:	NRLOMBAR
Date Last Modified:	6/27/2006

Site Id:	366065
Affiliation Type:	Emergency Contact
Company Name:	DERICK MALARBE
Contact Type:	Not reported
Contact Name:	DERICK MALARBE
Address1:	Not reported
Address2:	Not reported
City:	Not reported
State:	NN
Zip Code:	Not reported
Country Code:	001
Phone:	(718) 213-0938
EMail:	Not reported
Fax Number:	Not reported
Modified By:	NRLOMBAR
Date Last Modified:	6/27/2006

DYNAMIC AUTO CLINIC (Continued) **A100298635**

Tank Info:

Tank Number:	001
Tank Id:	212469
Material Code:	0022
Common Name of Substance:	Waste Oil/Used Oil

Equipment Records:

B01 - Tank External Protection - Painted/Asphalt Coating
C00 - Pipe Location - No Piping
F00 - Pipe External Protection - None
K01 - Spill Prevention - Catch Basin
A02 - Tank Internal Protection - Rubber Liner
D00 - Pipe Type - No Piping
G01 - Tank Secondary Containment - Diking (Aboveground)
J02 - Dispenser - Suction Dispenser
I99 - Overfill - Other
L00 - Piping Leak Detection - None
E00 - Piping Secondary Containment - None
H00 - Tank Leak Detection - None

Tank Location:	3
Tank Type:	Steel/Carbon Steel/Iron
Tank Status:	In Service
Pipe Model:	Not reported
Install Date:	04/02/2002
Capacity Gallons:	275
Tightness Test Method:	NN
Date Test:	Not reported
Next Test Date:	Not reported
Date Tank Closed:	Not reported
Register:	True
Modified By:	NRLOMBAR
Last Modified:	06/27/2006
Material Name:	Waste Oil/Used Oil

---

227 **EDR US Hist Auto Stat** **1015338586**
224 ESSEX ST **N/A**
BROOKLYN, NY 11208

EDR Historical Auto Stations:

Name:	BARRYS AUTO SALES & REPAIR
Year:	2003
Address:	224 ESSEX ST
Name:	BARRYS AUTO SALES & REPAIRS
Year:	2004
Address:	224 ESSEX ST
Name:	BARRYS AUTO SALES & REPAIRS
Year:	2005
Address:	224 ESSEX ST
Name:	BARRYS AUTO SALES & REPAIRS
Year:	2006
Address:	224 ESSEX ST
Name:	BARRYS AUTO SALES & REPAIRS

(Continued) **1015338586**

Year: 2007
Address: 224 ESSEX ST

Name: BARRYS AUTO SALES & REPAIRS
Year: 2008
Address: 224 ESSEX ST

Name: SUPER SHINE COLLISION
Year: 2010
Address: 224 ESSEX ST

---

228 **SIDEWALK** **NY Spills** **S116155731**
IFO 56 SOMERS STREET **N/A**
BROOKLYN, NY

SPILLS:

Facility ID:	1309450
Facility Type:	ER
DER Facility ID:	445316
Site ID:	490249
DEC Region:	2
Spill Date:	12/26/2013
Spill Number/Closed Date:	1309450 / 1/10/2014
Spill Cause:	Other
Spill Class:	Not reported
SWIS:	2401
Investigator:	HRPATEL
Referred To:	Not reported
Reported to Dept:	12/26/2013
CID:	Not reported
Water Affected:	Not reported
Spill Source:	Commercial/Industrial
Spill Notifier:	Other
Cleanup Ceased:	Not reported
Cleanup Meets Std:	False
Last Inspection:	Not reported
Recommended Penalty:	False
UST Trust:	False
Remediation Phase:	0
Date Entered In Computer:	12/26/2013
Spill Record Last Update:	1/10/2014
Spiller Name:	Not reported
Spiller Company:	UNKNOWN
Spiller Address:	Not reported
Spiller City,St,Zip:	NY
Spiller Company:	999
Contact Name:	SHERIEN HAMPI
Contact Phone:	(646) 863-6161
DEC Memo:	12/26/2013 - Feng - Called Distinct Engineering Solution (646-863-6161, left a message to Sherien Thampi (x603) to call back.1/2/2014 - Feng - Mr. Thampi returned the call. It is an abandoned apartment building and a future EDC/DEP development project. They were doing permeability test. Nothing was picked up in the GPR survey on 12/16/2013. They checked the Sanbon maps from 1888 to present, no tank record. They installed one soil boring to 7 feet and identified sheen in the cutting. The PID read 3 ppm. The soil boring was installed down to 10 feet and stop the work due to the mud rotary rig was losing water. Mr. Thampi mentioed that he talked to

SIDEWALK (Continued) **S116155731**

the owner of the next door property at 58 Somers Street, and the owner said a tank in 58 Somers Street has been removed some years ago due to leaking problem and found contamination. Mr. Thampi suspected the contamination in the 56 Somers Street was originated from other source.Contact information for Mr. Thampi's client:Ms. Jinine Beni WitkoArupu 77 Water StreetNew York, NY(212)897-1535Sent Contaminated Soil Letter to Ms. Witko and cc Sherien Thampi of Distinct Engineering. Assigned to the Runner of the day K. Patel.01/03/14-Hiralkumar Patel.alternate address for 56 Somers St: noneno PBS or other spills found.56 Somer St. LLC. **property owner**600 Lexington AveNew York, NY 10022or 228 East 45th Street, Suite 1801New York, NY 1001711:15 AM:- left message for Ms. Witko.Janine Beni WitkoArup77 Water StreetNew York, NY 10005PH. (212) 896-3000 (212) 897-1535 (646) 385-2155 (C)email: Janine.witko@arup.com11:23 AM:- left message for Mr. Thampi.Sherien (Jerry) ThampiDistinct Engineering Solutions, Inc. P.C.PH. (646) 863-6161 Ext. 603 (201) 284-0784 (C)email: sthampi@distinct-esi.com11:55 AM:- received call from Ms. Witko. her company is working for NYC EDC for green infrastructure project called Right of Way Bioswales. this project is part of NYCDEP's efforts to reduce the amount of stormwater entering the combined sewer system. prject includes excavation of about 3 ft wide and 10 ft long area along the sidewalk, down to about 10-15 ft bg and then backfill it with porous material and soil which would allow absorbtion of rain water in subsurface.priro to installation of Bioswales, contractor was doing preliminary testing including soil permeability test. a boring was installed on sidewalk, in front of 56 Somers St. Ms. Witko mentioned that drilling company noted sheen on water and stopped further drilling. there is no sample collected for analysis. Ms. Witko will talk to EDC who may choose not to install Bioswale in this area. she will call back after discussing with EDC. asked Ms. Witko to disregard letter sent yesterday.12:27 PM:- spoke with Mr. Thampi. he mentioned that a 4 inch diameter casing was pushed in to 10 ft depth and was filled with water for permeability test. after filling hole with water, crew noted sheen on water. they measured 3 ppm on PID at surface. Mr. Thampi mentioned that no sigs of current/former fill port were noted in area. also there was no petroleum odors noted during field work.discussed with DEC Vought. based on available information, further investigation/remediation will be required only if EDC choose to install Bioswale in the area, otherwise case will be closed.01/06/14-Hiralkumar Patel.10:58 AM:- received email from Ms. Witko including letter from Distinct Engineering Soluntions.Mr. Thampi mentinoed that while advancing boring to 10 ft bg, drilling inspector noticed the presence of oil sheen and traces of sludge in the drill cutting at approx. 8 ft with slight petroleum odor. boring was terminated at 10 ft to avoid further migration of contamination. no presence of fill port or vent pipes were noticed on the sidewalk or near the building. boring was backfilled with sand and patched with cement.01/08/14-Hiralkumar Patel.3:42 PM:- left message for Ms. Witko.4:53 PM:- received message from Ms. Witko. she discussed with NYC DEP and NYC EDC and they decided not to install Bioswale in area in front of 56 Somers St.01/10/14-Hiralkumar Patel. as discussed previously with DEC Vought, case closed as Bioswale will not be install in the area, no record available regarding presence of current/historical fuel pipe in area and absence of soil or groundwater sample results.11:11 AM:- sent email to Ms. Witko. informed her that based on available

SIDEWALK (Continued) **S116155731**

information, no further investigation is required and case is closed.
email copied to Mr. Thampi.
Remarks: Possibly was an abandoned tank at one time. Sheen from borings.

Material:
Site ID: 490249
Operable Unit ID: 1239812
Operable Unit: 01
Material ID: 2239888
Material Code: 0064A
Material Name: UNKNOWN MATERIAL
Case No.: Not reported
Material FA: Other
Quantity: Not reported
Units: Not reported
Recovered: Not reported
Resource Affected: Not reported
Oxygenate: False

Tank Test:

---

229 **3080 ATLANTIC AVE** **NY LTANKS** **S102673117**
3080 ATLANTIC AVE **N/A**
BROOKLYN, NY

LTANKS:
Site ID: 276447
Spill Number/Closed Date: 9511509 / Not Reported
Spill Date: 11/28/1995
Spill Cause: Tank Overfill
Spill Source: Commercial/Industrial
Spill Class: Known release with minimal potential for fire or hazard. DEC Response. Willing Responsible Party. Corrective action taken.
Cleanup Ceased: Not reported
Cleanup Meets Standard: False
SWIS: 2401
Investigator: IXMUNTEA
Referred To: Not reported
Reported to Dept: 12/12/1995
CID: 257
Water Affected: Not reported
Spill Notifier: Other
Last Inspection: Not reported
Recommended Penalty: False
UST Involvement: False
Remediation Phase: 1
Date Entered In Computer: 12/12/1995
Spill Record Last Update: 10/16/2000
Spiller Name: Not reported
Spiller Company: UNKNOWN
Spiller Address: Not reported
Spiller City,St,Zip: NY
Spiller County: 999
Spiller Contact: CATHERINE MONIAN
Spiller Phone: (914) 452-1658
Spiller Extention: Not reported
DEC Region: 2

3080 ATLANTIC AVE (Continued) **S102673117**

DER Facility ID: 224750
DEC Memo: Prior to Sept, 2004 data translation this spill Lead_DEC Field was "MUNTEANU"no registration
Remarks: CALLER WAS DOING TESTING AND FOUND CONTAMINATED SOIL AT SITELOOKS LIKE FROM TANK OCERFILLS

Material:
Site ID: 276447
Operable Unit ID: 1025722
Operable Unit: 01
Material ID: 358841
Material Code: 0001A
Material Name: #2 Fuel Oil
Case No.: Not reported
Material FA: Petroleum
Quantity: 0
Units: Gallons
Recovered: No
Resource Affected: Not reported
Oxygenate: False

Tank Test:

---

229 FOLLOWERS OF JESUS MENNONITE CHURCH **NY AST** **A100300244**
3065 ATLANTIC AVENUE **N/A**
BROOKLYN, NY 11208

AST:
Region: STATE
DEC Region: 2
Site Status: Active
Facility Id: 2-610342
Program Type: PBS
UTM X: 594501.77997000003
UTM Y: 4503714.72425
Expiration Date: 11/25/2013
Site Type: Other

Affiliation Records:
Site Id: 370501
Affiliation Type: Facility Owner
Company Name: FOLLOWERS OF JESUS MENNONITE CHURCH
Contact Type: TRUSTEE
Contact Name: KEVIN MAST
Address1: 3065 ATLANTIC AVENUE
Address2: Not reported
City: BROOKLYN
State: NY
Zip Code: 11208
Country Code: 001
Phone: (718) 235-5493
EMail: Not reported
Fax Number: Not reported
Modified By: KXTANG
Date Last Modified: 9/19/2006

FOLLOWERS OF JESUS MENNONITE CHURCH (Continued) **A100300244**

Site Id:	370501
Affiliation Type:	Mail Contact
Company Name:	FOLLOWERS OF JESUS MENNONITE CHURCH
Contact Type:	Not reported
Contact Name:	TRUSTEE
Address1:	3065 ATLANTIC AVENUE
Address2:	Not reported
City:	BROOKLYN
State:	NY
Zip Code:	11208
Country Code:	001
Phone:	(718) 235-5493
EMail:	Not reported
Fax Number:	Not reported
Modified By:	KXTANG
Date Last Modified:	9/19/2006

Site Id:	370501
Affiliation Type:	On-Site Operator
Company Name:	FOLLOWERS OF JESUS MENNONITE CHURCH
Contact Type:	Not reported
Contact Name:	JIM GOCHNAUER
Address1:	Not reported
Address2:	Not reported
City:	Not reported
State:	NN
Zip Code:	Not reported
Country Code:	001
Phone:	(718) 235-5493
EMail:	Not reported
Fax Number:	Not reported
Modified By:	KXTANG
Date Last Modified:	9/19/2006

Site Id:	370501
Affiliation Type:	Emergency Contact
Company Name:	FOLLOWERS OF JESUS MENNONITE CHURCH
Contact Type:	Not reported
Contact Name:	ALLEN ROTH (PASTOR)
Address1:	Not reported
Address2:	Not reported
City:	Not reported
State:	NN
Zip Code:	Not reported
Country Code:	001
Phone:	(718) 827-1036
EMail:	Not reported
Fax Number:	Not reported
Modified By:	KXTANG
Date Last Modified:	9/19/2006

Tank Info:

Tank Number:	001
Tank Id:	213616
Material Code:	0001
Common Name of Substance:	#2 Fuel Oil (On-Site Consumption)

FOLLOWERS OF JESUS MENNONITE CHURCH (Continued) **A100300244**

Equipment Records:

L02 - Piping Leak Detection - Interstitial - Manual Monitoring
H02 - Tank Leak Detection - Interstitial - Manual Monitoring
J02 - Dispenser - Suction Dispenser
G00 - Tank Secondary Containment - None
I05 - Overfill - Vent Whistle
D01 - Pipe Type - Steel/Carbon Steel/Iron
A00 - Tank Internal Protection - None
K00 - Spill Prevention - None
E00 - Piping Secondary Containment - None
B00 - Tank External Protection - None
C03 - Pipe Location - Aboveground/Underground Combination
F00 - Pipe External Protection - None

Tank Location:	2
Tank Type:	Steel/Carbon Steel/Iron
Tank Status:	In Service
Pipe Model:	Not reported
Install Date:	06/01/1980
Capacity Gallons:	1500
Tightness Test Method:	NN
Date Test:	Not reported
Next Test Date:	Not reported
Date Tank Closed:	Not reported
Register:	True
Modified By:	dxliving
Last Modified:	09/30/2008
Material Name:	#2 Fuel Oil (On-Site Consumption)

---

230 **SMITH HOME** **NY Spills** **S108956217**
40 SOMERS STREET **N/A**
BROOKLYN, NY

SPILLS:

Facility ID:	0708308
Facility Type:	ER
DER Facility ID:	338745
Site ID:	389178
DEC Region:	2
Spill Date:	10/30/2007
Spill Number/Closed Date:	0708308 / 11/27/2007
Spill Cause:	Other
Spill Class:	Known release with minimal potential for fire or hazard. DEC Response. Willing Responsible Party. Corrective action taken.
SWIS:	2401
Investigator:	smsanges
Referred To:	Not reported
Reported to Dept:	10/30/2007
CID:	444
Water Affected:	Not reported
Spill Source:	Private Dwelling
Spill Notifier:	Local Agency
Cleanup Ceased:	Not reported
Cleanup Meets Std:	False
Last Inspection:	Not reported
Recommended Penalty:	False
UST Trust:	False
Remediation Phase:	0

SMITH HOME (Continued) **S108956217**

Date Entered In Computer:	10/30/2007
Spill Record Last Update:	11/27/2007
Spiller Name:	Not reported
Spiller Company:	FINEST OIL CO
Spiller Address:	Not reported
Spiller City,St,Zip:	ZZ
Spiller Company:	001
Contact Name:	BARBARA SMITH
Contact Phone:	(718) 345-6032
DEC Memo:	Caller lives in #38 Somers St. Delivery was made to #40 Somers St.Property Shark & City ACRS list owner as:Solomon Brecher, 55 Heyward St, Brooklyn, NY 11211Through reverse directory, Sangesland spoke to one of the tenants of the building who said the owner is "Gone" and they had no heat, so they called city. Sangesland spoke to HPD reps... They were able to get in touch with the property owner. Mr Brecher 718-795-6965. He hired Home Fuel 718-963-0700 who in turn sub contracted the delivery to Finest Oil Co. Johnny 718-417-1234.Home Fuel said they would send a crew out to the site right now.ABC Tank was hired to do cleanup.Owner was contacted and oil company completed cleanup.
Remarks:	above # says that oil co spilled oil on street:

Material:

Site ID:	389178
Operable Unit ID:	1146328
Operable Unit:	01
Material ID:	2136693
Material Code:	0001A
Material Name:	#2 Fuel Oil
Case No.:	Not reported
Material FA:	Petroleum
Quantity:	Not reported
Units:	Gallons
Recovered:	No
Resource Affected:	Not reported
Oxygenate:	False

Tank Test:

---

230 **65 SOMERS ST** **NY Spills** **S102238487**
65 SOMERS ST **N/A**
BROOKLYN, NY

SPILLS:

Facility ID:	9511673
Facility Type:	ER
DER Facility ID:	236522
Site ID:	292132
DEC Region:	2
Spill Date:	12/15/1995
Spill Number/Closed Date:	9511673 / 12/15/1995
Spill Cause:	Human Error
Spill Class:	Known release with minimal potential for fire or hazard. DEC Response. Willing Responsible Party. Corrective action taken.
SWIS:	2401
Investigator:	KSTANG
Referred To:	Not reported

65 SOMERS ST (Continued) **S102238487**

Reported to Dept:	12/15/1995
CID:	323
Water Affected:	Not reported
Spill Source:	Private Dwelling
Spill Notifier:	Other
Cleanup Ceased:	Not reported
Cleanup Meets Std:	False
Last Inspection:	Not reported
Recommended Penalty:	False
UST Trust:	False
Remediation Phase:	0
Date Entered In Computer:	12/15/1995
Spill Record Last Update:	1/18/1996
Spiller Name:	MR OLIVER
Spiller Company:	RESI: OLIVER
Spiller Address:	65 SOMERS ST
Spiller City,St,Zip:	BROOKLYN, ZZ
Spiller Company:	001
Contact Name:	MR OLIVER
Contact Phone:	(718) 485-6516
DEC Memo:	Prior to Sept, 2004 data translation this spill Lead_DEC Field was "TANG"
Remarks:	CUSTOMER OVER ORDERED OIL DELIVERY.

Material:

Site ID:	292132
Operable Unit ID:	1025886
Operable Unit:	01
Material ID:	359003
Material Code:	0001A
Material Name:	#2 Fuel Oil
Case No.:	Not reported
Material FA:	Petroleum
Quantity:	3
Units:	Gallons
Recovered:	Yes
Resource Affected:	Not reported
Oxygenate:	False

Tank Test:

---

231 **36 MONTAUK AVENUE** **NY UST** **U001841124**
36 MONTAUK AVENUE **N/A**
BROOKLYN, NY 11208

UST:

Id/Status:	2-510254 / Active
Program Type:	PBS
Region:	STATE
DEC Region:	2
Expiration Date:	01/23/2016
UTM X:	594737.41069000005
UTM Y:	4503619.8229
Site Type:	Apartment Building/Office Building

Affiliation Records:

Site Id:	21840

36 MONTAUK AVENUE (Continued) **U001841124**

Affiliation Type:	Facility Owner
Company Name:	ESTATE OF FRED STARK
Contact Type:	AGENT
Contact Name:	ELIZABETH FARRELL
Address1:	198-10 JAMAICA AVENUE
Address2:	Not reported
City:	HOLLIS
State:	NY
Zip Code:	11423
Country Code:	001
Phone:	(718) 465-3600
EMail:	Not reported
Fax Number:	Not reported
Modified By:	KXTANG
Date Last Modified:	1/10/2006

Site Id:	21840
Affiliation Type:	Mail Contact
Company Name:	ESTATE OF FRED STARK
Contact Type:	AGENT
Contact Name:	ELIZABETH FARRELL
Address1:	198-10 JAMAICA AVENUE
Address2:	Not reported
City:	HOLLIS
State:	NY
Zip Code:	11423
Country Code:	001
Phone:	(718) 465-3600
EMail:	Not reported
Fax Number:	Not reported
Modified By:	KXTANG
Date Last Modified:	1/10/2006

Site Id:	21840
Affiliation Type:	On-Site Operator
Company Name:	36 MONTAUK AVENUE
Contact Type:	Not reported
Contact Name:	ESTATE OF FRED STARK
Address1:	Not reported
Address2:	Not reported
City:	Not reported
State:	NN
Zip Code:	Not reported
Country Code:	001
Phone:	(718) 465-3600
EMail:	Not reported
Fax Number:	Not reported
Modified By:	TRANSLAT
Date Last Modified:	3/4/2004

Site Id:	21840
Affiliation Type:	Emergency Contact
Company Name:	ESTATE OF FRED STARK
Contact Type:	Not reported
Contact Name:	ESTATE OF FRED STARK
Address1:	Not reported
Address2:	Not reported

36 MONTAUK AVENUE (Continued) **U001841124**

City:	Not reported
State:	NN
Zip Code:	Not reported
Country Code:	999
Phone:	(718) 465-3600
EMail:	Not reported
Fax Number:	Not reported
Modified By:	ANAUSTIN
Date Last Modified:	9/22/2005

Tank Info:

Tank Number:	001
Tank ID:	39491
Tank Status:	In Service
Material Name:	In Service
Capacity Gallons:	2500
Install Date:	12/01/1948
Date Tank Closed:	Not reported
Registered:	True
Tank Location:	Underground
Tank Type:	Steel/carbon steel
Material Code:	0001
Common Name of Substance:	#2 Fuel Oil (On-Site Consumption)
Tightness Test Method:	21
Date Test:	11/19/2010
Next Test Date:	11/19/2015
Pipe Model:	Not reported
Modified By:	BKFALVEY
Last Modified:	11/30/2010

Equipment Records:

A00 - Tank Internal Protection - None
D01 - Pipe Type - Steel/Carbon Steel/Iron
G00 - Tank Secondary Containment - None
J02 - Dispenser - Suction Dispenser
L09 - Piping Leak Detection - Exempt Suction Piping
C00 - Pipe Location - No Piping
F00 - Pipe External Protection - None
I04 - Overfill - Product Level Gauge (A/G)
B00 - Tank External Protection - None
H00 - Tank Leak Detection - None

---

231 **TTF** **NY LTANKS** **S106971336**
36 MONTAUK AVE **N/A**
BROOKLYN, NY

LTANKS:

Site ID:	332264
Spill Number/Closed Date:	0407731 / 8/18/2005
Spill Date:	10/12/2004
Spill Cause:	Tank Test Failure
Spill Source:	Private Dwelling
Spill Class:	Possible release with minimal potential for fire or hazard or Known release with no damage. DEC Response. Willing Responsible Party. Corrective action taken.
Cleanup Ceased:	Not reported

TTF (Continued) **S106971336**

Cleanup Meets Standard:	True
SWIS:	2401
Investigator:	JMKRIMGO
Referred To:	Not reported
Reported to Dept:	10/12/2004
CID:	403
Water Affected:	Not reported
Spill Notifier:	Tank Tester
Last Inspection:	Not reported
Recommended Penalty:	False
UST Involvement:	False
Remediation Phase:	0
Date Entered In Computer:	10/12/2004
Spill Record Last Update:	8/18/2005
Spiller Name:	RITA
Spiller Company:	Not reported
Spiller Address:	61 ATKINS AVE
Spiller City,St,Zip:	BROOKLYN, NY
Spiller County:	001
Spiller Contact:	RITA
Spiller Phone:	(718) 465-3600
Spiller Extention:	Not reported
DEC Region:	2
DER Facility ID:	267421
DEC Memo:	8/18/05. J.Krimgold closed this case due to a duplicate reporting see spill # 0407731.
Remarks:	PBS No: 2-510254

Material:

Site ID:	332264
Operable Unit ID:	1094512
Operable Unit:	01
Material ID:	574619
Material Code:	0001A
Material Name:	#2 Fuel Oil
Case No.:	Not reported
Material FA:	Petroleum
Quantity:	0
Units:	Gallons
Recovered:	No
Resource Affected:	Not reported
Oxygenate:	False

Tank Test:

Site ID:	332264
Spill Tank Test:	1548241
Tank Number:	Not reported
Tank Size:	2500
Test Method:	03
Leak Rate:	0
Gross Fail:	Not reported
Modified By:	Watchdog
Last Modified:	10/12/2004
Test Method:	Horner EZ Check I or II

TTF (Continued) **S106971336**

Site ID:	332748
Spill Number/Closed Date:	0408110 / 12/30/2005
Spill Date:	10/22/2004
Spill Cause:	Tank Test Failure
Spill Source:	Private Dwelling
Spill Class:	Known release with minimal potential for fire or hazard. DEC Response. Willing Responsible Party. Corrective action taken.
Cleanup Ceased:	Not reported
Cleanup Meets Standard:	False
SWIS:	2401
Investigator:	Con Ed Unassigned
Referred To:	Not reported
Reported to Dept:	10/22/2004
CID:	444
Water Affected:	Not reported
Spill Notifier:	Tank Tester
Last Inspection:	Not reported
Recommended Penalty:	False
UST Involvement:	False
Remediation Phase:	0
Date Entered In Computer:	10/22/2004
Spill Record Last Update:	2/6/2006
Spiller Name:	LIZ FARRELL
Spiller Company:	PRIVATE RESIDENCE
Spiller Address:	36 MAUNTAUK AVE
Spiller City,St,Zip:	BROOKLYN, NY
Spiller County:	001
Spiller Contact:	LIZ FARRELL
Spiller Phone:	(718) 465-3600
Spiller Extention:	Not reported
DEC Region:	2
DER Facility ID:	267421
DEC Memo:	10/22/04 ttf letter sent 12/19/05 Feroze. Spill is transferred from Ketani to Feroze.12/28/05. Talked to Mrs. Liz Farrell (718-465-3600). she informed me that she sent the tank test result to Albany. she is requested to submit tank test result to NYSDEC Region-2 office. TTF is also sent.12/30/05.Mrs. Liz Farrel submitted Tank Test result. The result show that the Tank & the System is tight.Consultation with DEC Jeffery, the spill is closed.
Remarks:	RECOMMEND- REPAIR & RETEST

Material:

Site ID:	332748
Operable Unit ID:	1094960
Operable Unit:	01
Material ID:	575093
Material Code:	0001A
Material Name:	#2 Fuel Oil
Case No.:	Not reported
Material FA:	Petroleum
Quantity:	Not reported
Units:	Gallons
Recovered:	No
Resource Affected:	Not reported
Oxygenate:	False

TTF (Continued) **S106971336**

Tank Test:

Site ID:	332748
Spill Tank Test:	1548270
Tank Number:	1
Tank Size:	2500
Test Method:	03
Leak Rate:	0
Gross Fail:	Not reported
Modified By:	Watchdog
Last Modified:	10/22/2004
Test Method:	Horner EZ Check I or II

---

231 **MONTAUK AVE** **NY Spills** **S109827008**
31 MONTAUK AVE **N/A**
BROOKLYN, NY

SPILLS:

Facility ID:	0903555
Facility Type:	ER
DER Facility ID:	364763
Site ID:	415672
DEC Region:	2
Spill Date:	6/25/2009
Spill Number/Closed Date:	0903555 / 11/25/2014
Spill Cause:	Abandoned Drums
Spill Class:	Not reported
SWIS:	2401
Investigator:	vszhune
Referred To:	Not reported
Reported to Dept:	6/25/2009
CID:	Not reported
Water Affected:	Not reported
Spill Source:	Unknown
Spill Notifier:	Other
Cleanup Ceased:	Not reported
Cleanup Meets Std:	False
Last Inspection:	Not reported
Recommended Penalty:	False
UST Trust:	False
Remediation Phase:	0
Date Entered In Computer:	6/25/2009
Spill Record Last Update:	11/25/2014
Spiller Name:	Not reported
Spiller Company:	UNKNOWN
Spiller Address:	Not reported
Spiller City,St,Zip:	NY
Spiller Company:	999
Contact Name:	LT REDDAN
Contact Phone:	Not reported
DEC Memo:	06/25/09-Zhune spoke to Lt. Reegan and he said a top cut off 275 gallons tank were left in the alley at 31 Montauk Ave. between Liberty Ave and Atlantic Ave. The fire Department sucked out 60 gallons of water and oil into a 85 gallons and 55 gallons drums. 06/28/09-Zhune visited the site. Drums and half of 275 gallons tank are in the alley of 35 Montauk Ave. Spoke to Melvin he did not want to give inforamtion about the drums and owner of the house. He said

MONTAUK AVE (Continued) **S109827008**

we are tenants and we have no idea about drums and tank. A CSL was sent to the onwer:Suzatte Campbell3570 Bronx Boulevard Bronx, NY 1046708/09/12-Zhune visited the site the tank was removed, the two drum with water and oil are still in the alley of 35 Montauk Ave.11/25/14-Zhune visited the site on 10/10/14. Base on observations the drums were removed and the house was renovated. There is no confirmation of any spill inside the house. As per Jeff Vought spill closed.

Remarks: 275 gal oil tank dumped by side of road...top has been removed. NYC FD removed approx. 60 gals of water and oil mix

Material:

Site ID:	415672
Operable Unit ID:	1172003
Operable Unit:	01
Material ID:	2163854
Material Code:	0001A
Material Name:	#2 Fuel Oil
Case No.:	Not reported
Material FA:	Petroleum
Quantity:	60
Units:	Gallons
Recovered:	Not reported
Resource Affected:	Not reported
Oxygenate:	False

Tank Test:

---

231 **EDR US Hist Auto Stat** **1015398946**
30 MONTAUK AVE **N/A**
BROOKLYN, NY 11208

EDR Historical Auto Stations:

Name:	EMERGENCY MECHANICAL SVCES
Year:	2005
Address:	30 MONTAUK AVE

---

231 **EDR US Hist Auto Stat** **1015343458**
23 MONTAUK AVE **N/A**
BROOKLYN, NY 11208

EDR Historical Auto Stations:

Name:	MARIOS AUTO REPAIR
Year:	2005
Address:	23 MONTAUK AVE
Name:	MARIOS AUTO REPAIR
Year:	2006
Address:	23 MONTAUK AVE
Name:	MARIOS AUTO REPAIR
Year:	2007
Address:	23 MONTAUK AVE
Name:	MARIOS AUTO REPAIR

(Continued) **1015343458**

Year: 2008
Address: 23 MONTAUK AVE

Name: MARIOS AUTO REPAIR
Year: 2009
Address: 23 MONTAUK AVE

Name: MARIO AUTO REPAIR
Year: 2010
Address: 23 MONTAUK AVE

---

231 **KEY CAPITAL FUNDING LLC** **NY AST** **A100321684**
23 MONTAUK AVENUE **N/A**
BROOKLYN, NY 11208

AST:
Region: STATE
DEC Region: 2
Site Status: Unregulated/Closed
Facility Id: 2-610935
Program Type: PBS
UTM X: 594732.20379000006
UTM Y: 4503711.2554400004
Expiration Date: 04/29/2013
Site Type: Other

Affiliation Records:
Site Id: 404202
Affiliation Type: Facility Owner
Company Name: KEY CAPITAL FUNDING LLC
Contact Type: MANAGING MEMBER
Contact Name: MARSHALL KESTEN
Address1: 1036 MANHATTAN AVENUE
Address2: Not reported
City: BROOKLYN
State: NY
Zip Code: 11222
Country Code: 001
Phone: (718) 383-2409
EMail: Not reported
Fax Number: Not reported
Modified By: dxliving
Date Last Modified: 9/18/2008

Site Id: 404202
Affiliation Type: Mail Contact
Company Name: KEY CAPITAL FUNDING LLC
Contact Type: MANAGING MEMBER
Contact Name: MARSHALL KESTEN
Address1: 1036 MANHATTAN AVENUE
Address2: Not reported
City: BROOKLYN
State: NY
Zip Code: 11222
Country Code: 001
Phone: (718) 383-2409
EMail: Not reported
Fax Number: Not reported

KEY CAPITAL FUNDING LLC (Continued) **A100321684**

Modified By:	dxliving
Date Last Modified:	9/18/2008

Site Id:	404202
Affiliation Type:	On-Site Operator
Company Name:	KEY CAPITAL FUNDING LLC
Contact Type:	Not reported
Contact Name:	MARSHALL KESTEN
Address1:	Not reported
Address2:	Not reported
City:	Not reported
State:	NN
Zip Code:	Not reported
Country Code:	001
Phone:	(718) 383-2409
EMail:	Not reported
Fax Number:	Not reported
Modified By:	dxliving
Date Last Modified:	9/18/2008

Site Id:	404202
Affiliation Type:	Emergency Contact
Company Name:	KEY CAPITAL FUNDING LLC
Contact Type:	Not reported
Contact Name:	MARSHALL KESTEN
Address1:	Not reported
Address2:	Not reported
City:	Not reported
State:	NN
Zip Code:	Not reported
Country Code:	001
Phone:	(347) 392-7555
EMail:	Not reported
Fax Number:	Not reported
Modified By:	dxliving
Date Last Modified:	9/18/2008

Tank Info:

Tank Number:	0001
Tank Id:	225198
Material Code:	0001
Common Name of Substance:	#2 Fuel Oil (On-Site Consumption)

Equipment Records:

F00 - Pipe External Protection - None
I04 - Overfill - Product Level Gauge (A/G)
A00 - Tank Internal Protection - None
D01 - Pipe Type - Steel/Carbon Steel/Iron
G00 - Tank Secondary Containment - None
I05 - Overfill - Vent Whistle
J02 - Dispenser - Suction Dispenser
L00 - Piping Leak Detection - None
B00 - Tank External Protection - None
C01 - Pipe Location - Aboveground
E00 - Piping Secondary Containment - None

KEY CAPITAL FUNDING LLC (Continued) **A100321684**

H00 - Tank Leak Detection - None
K00 - Spill Prevention - None

Tank Location:	3
Tank Type:	Steel/Carbon Steel/Iron
Tank Status:	Closed - Removed
Pipe Model:	Not reported
Install Date:	Not reported
Capacity Gallons:	7500
Tightness Test Method:	NN
Date Test:	Not reported
Next Test Date:	Not reported
Date Tank Closed:	09/09/2008
Register:	True
Modified By:	dxliving
Last Modified:	09/18/2008
Material Name:	#2 Fuel Oil (On-Site Consumption)

---

232 **CON EDISON** **NY MANIFEST** **S117067640**
171 THOMAS S BOYLAND ST **N/A**
BROOKLYN, NY 11233

NY MANIFEST:

EPA ID:	NYP004609715
Country:	USA

Mailing Info:

Name:	CON EDISON
Contact:	TOM TEELING
Address:	4 IRVING PLACE 15TH FLOOR
City/State/Zip:	NEW YORK, NY 10003
Country:	USA
Phone:	Not reported

Manifest:

Document ID:	Not reported
Manifest Status:	Not reported
Trans1 State ID:	NJD003812047
Trans2 State ID:	Not reported
Generator Ship Date:	07/28/2014
Trans1 Recv Date:	07/28/2014
Trans2 Recv Date:	Not reported
TSD Site Recv Date:	07/28/2014
Part A Recv Date:	Not reported
Part B Recv Date:	Not reported
Generator EPA ID:	NYP004609715
Trans1 EPA ID:	Not reported
Trans2 EPA ID:	Not reported
TSDF ID:	NJD991291105
Waste Code:	Not reported
Quantity:	100
Units:	G - Gallons (liquids only)* (8.3 pounds)
Number of Containers:	1
Container Type:	TT - Cargo tank, tank trucks
Handling Method:	T Chemical, physical, or biological treatment.
Specific Gravity:	1
Year:	2014
Manifest Tracking Num:	002615112GBF

CON EDISON (Continued) **S117067640**

Import Ind:	N
Export Ind:	N
Discr Quantity Ind:	N
Discr Type Ind:	N
Discr Residue Ind:	N
Discr Partial Reject Ind:	N
Discr Full Reject Ind:	N
Manifest Ref Num:	Not reported
Alt Fac RCRA Id:	Not reported
Alt Fac Sign Date:	Not reported
Mgmt Method Type Code:	H110

---

232 **CON EDISON** **NY MANIFEST** **S117065213**
171 HOPKINSON AVE **N/A**
BROOKLYN, NY 11233

NY MANIFEST:

EPA ID:	NYP004577516
Country:	USA

Mailing Info:

Name:	CON EDISON
Contact:	TOM TEELING
Address:	4 IRVING PLACE 15TH FLOOR
City/State/Zip:	NEW YORK, NY 10003
Country:	USA
Phone:	Not reported

Manifest:

Document ID:	Not reported
Manifest Status:	Not reported
Trans1 State ID:	NJ0000027193
Trans2 State ID:	Not reported
Generator Ship Date:	06/26/2014
Trans1 Recv Date:	06/26/2014
Trans2 Recv Date:	Not reported
TSD Site Recv Date:	06/26/2014
Part A Recv Date:	Not reported
Part B Recv Date:	Not reported
Generator EPA ID:	NYP004577516
Trans1 EPA ID:	Not reported
Trans2 EPA ID:	Not reported
TSDF ID:	NJD002200046
Waste Code:	Not reported
Quantity:	50
Units:	G - Gallons (liquids only)* (8.3 pounds)
Number of Containers:	1
Container Type:	TT - Cargo tank, tank trucks
Handling Method:	T Chemical, physical, or biological treatment.
Specific Gravity:	1
Year:	2014
Manifest Tracking Num:	013254888JJK
Import Ind:	N
Export Ind:	N
Discr Quantity Ind:	N
Discr Type Ind:	N
Discr Residue Ind:	N

CON EDISON (Continued) **S117065213**

Discr Partial Reject Ind: N
Discr Full Reject Ind: N
Manifest Ref Num: Not reported
Alt Fac RCRA Id: Not reported
Alt Fac Sign Date: Not reported
Mgmt Method Type Code: H110

---

233 **EDR US Hist Auto Stat** **1015274926**
1773 BUSHWICK AVE **N/A**
BROOKLYN, NY 11207

EDR Historical Auto Stations:
Name: INTERBORO CAR SERVICE
Year: 2002
Address: 1773 BUSHWICK AVE

---

233 **EDR US Hist Auto Stat** **1015274283**
1765 BUSHWICK AVE **N/A**
BROOKLYN, NY 11207

EDR Historical Auto Stations:
Name: BELLCO TRANSMISSION INCORPORATED
Year: 1999
Address: 1765 BUSHWICK AVE

Name: BELLCO TRANSMISSION INCORPORATED
Year: 2000
Address: 1765 BUSHWICK AVE

Name: BELLCO TRANSMISSION INC
Year: 2002
Address: 1765 BUSHWICK AVE

Name: BELLCO TRANSMISSION INC
Year: 2003
Address: 1765 BUSHWICK AVE

Name: BELLCO TRANSMISSION
Year: 2004
Address: 1765 BUSHWICK AVE

Name: BELLCO TRANSMISSIONS INC
Year: 2005
Address: 1765 BUSHWICK AVE

Name: BELLCO TRANSMISSION INC
Year: 2006
Address: 1765 BUSHWICK AVE

Name: NEW BELLCO TRANSMISSIONS
Year: 2012
Address: 1765 BUSHWICK AVE

233 **BELLCO TRANSMISSIONS** **NY TANKS** **S116349324**
1765 BUSHWICK AVENUE **N/A**
BROOKLYN, NY 11207

TANKS:

Facility Id:	2-609979
Region:	STATE
DEC Region:	2
Site Status:	Active
Program Type:	PBS
Expiration Date:	07/11/2010
UTM X:	593089.94773999997
UTM Y:	4503662.8111199997

---

233 **EDR US Hist Auto Stat** **1015273586**
1756 BUSHWICK AVE **N/A**
BROOKLYN, NY 11207

EDR Historical Auto Stations:

Name:	GEORGES AUTO REPR
Year:	1999
Address:	1756 BUSHWICK AVE
Name:	GEORGES AUTO REPR
Year:	2000
Address:	1756 BUSHWICK AVE
Name:	GEORGES AUTO REPR
Year:	2001
Address:	1756 BUSHWICK AVE
Name:	GEORGES AUTO REPR
Year:	2002
Address:	1756 BUSHWICK AVE
Name:	GEORGES AUTO REPR
Year:	2003
Address:	1756 BUSHWICK AVE
Name:	BUSHWICK AUTO REPAIR
Year:	2006
Address:	1756 BUSHWICK AVE
Name:	BUSHWICK AUTO REPAIR
Year:	2007
Address:	1756 BUSHWICK AVE
Name:	BUSHWICK AUTO REPAIR
Year:	2008
Address:	1756 BUSHWICK AVE

233 **VAULT 1048** **NY Spills** **S104193752**
FRANCHON AV/BUSHWICK AV **N/A**
BROOKLYN, NY

SPILLS:

Facility ID:	9905534
Facility Type:	ER
DER Facility ID:	220669
Site ID:	271113
DEC Region:	2
Spill Date:	8/7/1999
Spill Number/Closed Date:	9905534 / 11/2/2004
Spill Cause:	Equipment Failure
Spill Class:	Known release with minimal potential for fire or hazard. DEC Response. Willing Responsible Party. Corrective action taken.
SWIS:	2401
Investigator:	CAENGELH
Referred To:	Not reported
Reported to Dept:	8/7/1999
CID:	21
Water Affected:	Not reported
Spill Source:	Commercial/Industrial
Spill Notifier:	Responsible Party
Cleanup Ceased:	Not reported
Cleanup Meets Std:	False
Last Inspection:	Not reported
Recommended Penalty:	False
UST Trust:	False
Remediation Phase:	0
Date Entered In Computer:	8/7/1999
Spill Record Last Update:	11/2/2004
Spiller Name:	CALLER
Spiller Company:	CON ED
Spiller Address:	4 IRVING PL
Spiller City,St,Zip:	MANHATTAN, NY 10003
Spiller Company:	001
Contact Name:	BILL MURPHY
Contact Phone:	(212) 580-6763
DEC Memo:	Prior to Sept, 2004 data translation this spill Lead_DEC Field was "ENGELHARDT"e2mis no. 127097:S.FULLER #37342 OF NETWORKS REPORTS FOUND 30 GALLONS OF DIELECTRIC FLUID ON 100 GALLONS OF WATER IN V1048 ON FEEDER 9B02. THERE IS A SUMP PIT WITH PUMP IN STRUCTURE --- FOUND THAT PUMP WAS NOT RUNNING ON ARRIVAL -- MR FULLER DISABLED PUMP. MR FULLER CHECKED PLUMBING TRAP -- FOUND NO OIL IN TRAP -- NO OIL RELEASED TO SEWER SYSTEM. TOOK SAMPLE FROM STRUCTURE(OIL & WATER) & SAMPLE FROM TRANSFORMER -- 09:40 NOTIFIED RON JAMES OF ENVIRONMENTAL -- WASTOLD BY MR JAMES TO DISREGARD THE SAMPLE FROM STUCTURE. CANNOT PRESSURE TEST TRANSFORMER UNTIL FEEDER 9B02 IS TAKEN OUT OF SERVICE. HISTORICAL READING FOR THIS TRANSFORMER IS 110PPM. --- TOOK OIL LEVEL READING -- OIL LEVEL READING BELOW MINIMUM.-- CANNOT SEE A VISIBLE LEAK AT THIS TIME. INSTALLED E.S.TAG#08346. WILL CHECK TO SEE IF SUMP IS HOOKED UP TO SEWER AS SOON AS POSSIBLE.UPDATE 8-7-99 1058HRS --- CHECKED FOR SEWER DRAWING --- CANNOT FIND SEWER DRAWING. update 8-7-99 ---- ron james states that only sample from transformer is required --- disregard sample from structure.MR FULLER CHECKED LINEHOLE FOUND SHEEN ON 100 GALLONS OF WATER -- SEE INCIDENT#127098 UPDATE 15:30 8/7/99 S.FULLER NETWORKS REPORTED WHILE PUMPING OIL AND WATER INTO TANKER FROM V1048 HE FOUND THERE WAS A DRAIN PIPE RUNNING TO BUS COMPARTMENT 80014 WHICH IS ON THE NORTH WALL NEXT TO V1048

VAULT 1048 (Continued) **S104193752**

WHEN HE CHECKED BC80014 HE FOUND A SHEEN ON TOP OF DIRT .....THE OIL AND WATER IN THIS COMPARTMENT WAS DRAINED INTO V1048 WHILE IT WAS BEING PUMPED DOWN. APX 100GAL.....A E.S.TAG WITH THE SAME NUMBER #08346 THAT IS IN THE VS1048 WAS INSTALLED IN THE BUSS COMPARTMENT 80014.. NOTIFIED R.JAMES HE SAID IT WAS OK TO PUT THIS LOCATION ON THIS INCIDENT.UPDATE 8/7/99 16:45 OIL SAMPLE RESULTS FOR V1048....135 PPM PCB SEE LAB SEQUENCE 99-08266.UPDATE ARNOLD HOWELL O.S. FLUSH DEPT REPORTED 200 GAL. OF OIL AND WATER WAS REMOVED FROM V1048.....100 GAL. WATER AND OIL WAS REMOVED FROM BUS COMPARMENT #08346.UPDATE 8/8/99 1355HRS S. FULLER REPORTS THAT THE TRANSFORMER IS DRAINED AS OF 1355HRS. REMOVED 400 GALLONS OF OIL. TRANSFORMER HOLDS 440 GALLONS. LOST 40 GALLONS.UPDATE - 8/8/99 1935HRS - T. FERNANDEZ, ENV. OPS SUPV. REPORTS BUS COMPARTMENT #80014 CLEANED 100%. DRAIN NEEDS TO BE RODDED. TAG LEFT IN HOLE. VAULT 1048 MADE WORKABLE FOR NETWORKS. LEFT TAG IN HOLE. WILL COMPLETE AFTER UNIT IS REMOVED.update:08-aug-1999-2216 hrs secondary gap is cut and removed the primary is removed.The sidewalk is dug up and the unit is ready for replacement.UPDATE 20:30 9/8/99 T.FERNANDEZ O.S. FLUSH REPORTED TRANSFORMER WAS REMOVED AND STRUCTURE WAS DOUBLE WASHED AND CLEANED V1048 AND REMOVED STOP TAG #08346 FROM V1048 AND BC80014.

Remarks: product on 100 gals of water - 110 ppm pcb - poss transformer leakcon ed 127097 - clean up in progress

Material:

Site ID:	271113
Operable Unit ID:	1080035
Operable Unit:	01
Material ID:	301825
Material Code:	0541A
Material Name:	DIELECTRIC FLUID
Case No.:	Not reported
Material FA:	Petroleum
Quantity:	30
Units:	Gallons
Recovered:	No
Resource Affected:	Not reported
Oxygenate:	False

Tank Test:

---

233 **TV 2321** **NY Spills** **S104194493**
FRANCHON PL/45 SO BUSHWIC **N/A**
BROOKLYN, NY

SPILLS:

Facility ID:	9906417
Facility Type:	ER
DER Facility ID:	182029
Site ID:	220077
DEC Region:	2
Spill Date:	8/30/1999
Spill Number/Closed Date:	9906417 / 11/30/1999
Spill Cause:	Equipment Failure
Spill Class:	Known release with minimal potential for fire or hazard. DEC Response. Willing Responsible Party. Corrective action taken.
SWIS:	2401
Investigator:	JHOCONNE

TV 2321 (Continued) **S104194493**

Referred To:	Not reported
Reported to Dept:	8/30/1999
CID:	382
Water Affected:	Not reported
Spill Source:	Commercial/Industrial
Spill Notifier:	Responsible Party
Cleanup Ceased:	Not reported
Cleanup Meets Std:	False
Last Inspection:	Not reported
Recommended Penalty:	False
UST Trust:	False
Remediation Phase:	0
Date Entered In Computer:	8/30/1999
Spill Record Last Update:	6/1/2000
Spiller Name:	Not reported
Spiller Company:	CON ED
Spiller Address:	4 IRVING PL
Spiller City,St,Zip:	MANHATTAN, NY 10003
Spiller Company:	001
Contact Name:	BILL MURPHY
Contact Phone:	(212) 580-6763
DEC Memo:	Prior to Sept, 2004 data translation this spill Lead_DEC Field was "O'CONNELL"See spill 9906412. Oil from Vault 2321 Contaminated vault 1048.Con ed e2mis notes:The transf was below min and leaked approx 50 gallons. 25 gallons of the transf oil leaked into vault#1048 thur the drain in structure (see incident #127486). Transf was installed in 1-1-79 and has a pcb count of 33 ppm. Will pressure test transf and take a sample when it is safe to do. Cleanup procedured to follow is to double wash street and structures and to remove dirt with oil on it and put it into barrels over 50 ppm tanker to remove all liquids.Transformer in VS-2321 holds 495 gal of oil as per MFR plate. Approx 310 gal oil was drained from unit and approx 185 gal of oil was lost into structure.Reports initial cleanup completed. Reports transformer removed, structure cleaned, tag removed and new transformer installed. Incident is closed.
Remarks:	OIL LEVEL IN TRANSFORMER IS LOW AND WILL BE INVESTIGATED. OIL LEAKED IN DRAIN PIPE CONTECTED TO VAULT 1048. CROSS REF 9906412

Material:

Site ID:	220077
Operable Unit ID:	1080867
Operable Unit:	01
Material ID:	302689
Material Code:	0541A
Material Name:	DIELECTRIC FLUID
Case No.:	Not reported
Material FA:	Petroleum
Quantity:	25
Units:	Gallons
Recovered:	No
Resource Affected:	Not reported
Oxygenate:	False

Tank Test:

233 **MANHOLE 56834** **NY Spills** **S107521209**
FANCHON PLACE NEAR BUSHWICK AVE **N/A**
BROOKLYN, NY

SPILLS:

Facility ID:	0510770
Facility Type:	ER
DER Facility ID:	306864
Site ID:	356807
DEC Region:	2
Spill Date:	12/14/2005
Spill Number/Closed Date:	0510770 / 2/23/2006
Spill Cause:	Unknown
Spill Class:	Known release with minimal potential for fire or hazard. DEC Response. Willing Responsible Party. Corrective action taken.
SWIS:	2401
Investigator:	GDBREEN
Referred To:	Not reported
Reported to Dept:	12/15/2005
CID:	77
Water Affected:	Not reported
Spill Source:	Unknown
Spill Notifier:	Responsible Party
Cleanup Ceased:	Not reported
Cleanup Meets Std:	False
Last Inspection:	Not reported
Recommended Penalty:	False
UST Trust:	False
Remediation Phase:	0
Date Entered In Computer:	12/15/2005
Spill Record Last Update:	2/23/2006
Spiller Name:	Not reported
Spiller Company:	Not reported
Spiller Address:	Not reported
Spiller City,St,Zip:	Not reported
Spiller Company:	Not reported
Contact Name:	ERT DESK'
Contact Phone:	(212) 580-8383
DEC Memo:	162235. 12-14-05 13:05HRS C. DACON 11325 (FOD) REPORTS, FOUND TWO GALLONS OF UNKNOWN OIL ON 30 GALLONS OF WATER. AT THIS TIME OIL APPEARS TO BE CONTAINED AND NO SEWERS OR WATERWAYS WERE AFFECTED. OIL WAS DISCOVERED WHILE MARKINGFEEDER ON 9B01. NO FIRE SMOKE OR PRIVATE PROPERTY INVOLVED AND NO INJURIES WERE RELATED TO SPILL WITH NO WEATHER CONDITIONS CONTRIBUTING TO THE HAZARD OF THE SPILL. NO OTHER OIL FILLED EQUIPMENT APPEARS TO BE LEAKING AND THE STANDING WATER THAT IS PRESENT HAS NO MOVEMENT. CAN DETERMINE IF THERE IS ANY SEWER CONNECTIONS OR SUMPS IN STRUCTURE. CHAIN OF CUSTODY# DD-48922 AND ACCT# C3242. ONE LIQUID SAMPLE WAS TAKEN ON A E PRIORTY AND CLEANUP PENDING LAB RESULTS. S. PACE 49874.12/14/2005 18:01 HRS. PCB RESULTS 2 PPM, AROCLOR 1260, LAB SEQ # 05-13235-001. W.W. #17344 --12/14/2005 20:35 HRS. -- F. SCOTT AND O. JONES OF BROOKLYN ENV OPS STARTED CLEANUP BUT WATER ON TRUCK FREEZING UP. THEY WILL BRING TRUCK BACK TO YARD TO THAW. CLEANUP INCOMPLETE AS OF THIS TIME. -- W.W. #17344 --12/15/2005 00:15 HRS. -- P. ROSADO OF BROOKLYN ENV OPS ON REPORTS WHILE CLEANING MANHOLE THEY FOUND AN EARTHEN SUMP. SUMP WILL BE CEMENTED AND CLEANUP WILL CONTINUE. INCIDENT HAS BEEN REMOVED FROM 72-HOUR DEMINIMIS. 12/15/2005 00:25 HRS. -- NOTIFIED J. MORAN OF C.I.G. -- W.W. #17344 --12/15/2005 00:30 HRS. -- P. ROSADO OF ENV OPS ON REPORTS HE & S. ROSENKING DOUBLE WASHED STRUCTURE WITH "BIOGEN

MANHOLE 56834 (Continued) **S107521209**

760" AND "BULLDOG", REMOVED DEBRIS & LIQUID WITH VACTOR, SEALED SUMP WITH CEMENT AND REMOVED ENV STOP TAG # 49075 (THIS MATCHES TAG # ON HANDWRITTEN E2MIS REPORT). CLEANUP IS COMPLETE. -- W.W. #17344Closed 2-23-06. see eDocs. GB

Remarks: unkn oil located in manhole, clean-up was in progress when earth and sump located. Con Ed Ref # 162235

Material:

Site ID:	356807
Operable Unit ID:	1114102
Operable Unit:	01
Material ID:	2104183
Material Code:	0066A
Material Name:	UNKNOWN PETROLEUM
Case No.:	Not reported
Material FA:	Petroleum
Quantity:	2
Units:	Gallons
Recovered:	No
Resource Affected:	Not reported
Oxygenate:	False

Tank Test:

---

233 **MANHOLE VAULT 1048** **NY Spills** **S104283556**
FANCHON PL& BUSHWICK AVE **N/A**
BROOKLYN, NY

SPILLS:

Facility ID:	9909252
Facility Type:	ER
DER Facility ID:	130393
Site ID:	153715
DEC Region:	2
Spill Date:	10/29/1999
Spill Number/Closed Date:	9909252 / 2/22/2002
Spill Cause:	Unknown
Spill Class:	Known release with minimal potential for fire or hazard. DEC Response. Willing Responsible Party. Corrective action taken.
SWIS:	2401
Investigator:	CAENGELH
Referred To:	Not reported
Reported to Dept:	10/29/1999
CID:	389
Water Affected:	Not reported
Spill Source:	Unknown
Spill Notifier:	Other
Cleanup Ceased:	Not reported
Cleanup Meets Std:	False
Last Inspection:	Not reported
Recommended Penalty:	False
UST Trust:	False
Remediation Phase:	0
Date Entered In Computer:	10/29/1999
Spill Record Last Update:	2/22/2002
Spiller Name:	CALLER
Spiller Company:	UNK

MANHOLE VAULT 1048 (Continued) **S104283556**

Spiller Address:	UNK
Spiller City,St,Zip:	UNK, ZZ
Spiller Company:	001
Contact Name:	Not reported
Contact Phone:	Not reported
DEC Memo:	Prior to Sept, 2004 data translation this spill Lead_DEC Field was "ENGELHARDT"
Remarks:	con ed reporting a spill of half a gallon of oil on 60 gal of water sample taken clean up pending lab results coned#128749 no callback necessary

Material:

Site ID:	153715
Operable Unit ID:	1083868
Operable Unit:	01
Material ID:	298336
Material Code:	0066A
Material Name:	UNKNOWN PETROLEUM
Case No.:	Not reported
Material FA:	Petroleum
Quantity:	1
Units:	Gallons
Recovered:	No
Resource Affected:	Not reported
Oxygenate:	False

Tank Test:

---

233 **VAULT 2321** **NY Spills** **S104283550**
FANCHON PL & BUSHWICK AVE **N/A**
BROOKLYN, NY

SPILLS:

Facility ID:	9909246
Facility Type:	ER
DER Facility ID:	101570
Site ID:	116750
DEC Region:	2
Spill Date:	10/29/1999
Spill Number/Closed Date:	9909246 / 2/22/2002
Spill Cause:	Unknown
Spill Class:	Known release with minimal potential for fire or hazard. DEC Response. Willing Responsible Party. Corrective action taken.
SWIS:	2401
Investigator:	CAENGELH
Referred To:	Not reported
Reported to Dept:	10/29/1999
CID:	205
Water Affected:	Not reported
Spill Source:	Unknown
Spill Notifier:	Affected Persons
Cleanup Ceased:	Not reported
Cleanup Meets Std:	False
Last Inspection:	Not reported
Recommended Penalty:	False
UST Trust:	False
Remediation Phase:	0

VAULT 2321 (Continued) **S104283550**

Date Entered In Computer:	10/29/1999
Spill Record Last Update:	2/22/2002
Spiller Name:	Not reported
Spiller Company:	UNKNOWN
Spiller Address:	Not reported
Spiller City,St,Zip:	NY
Spiller Company:	999
Contact Name:	CALLER
Contact Phone:	Not reported
DEC Memo:	Prior to Sept, 2004 data translation this spill Lead_DEC Field was "ENGELHARDT"
Remarks:	3 GALLONS IN VAULT. CON ED #128743.

Material:

Site ID:	116750
Operable Unit ID:	1087925
Operable Unit:	01
Material ID:	298331
Material Code:	0066A
Material Name:	UNKNOWN PETROLEUM
Case No.:	Not reported
Material FA:	Petroleum
Quantity:	3
Units:	Gallons
Recovered:	No
Resource Affected:	Not reported
Oxygenate:	False

Tank Test:

---

233 **MANHOLE 56834** **NY Spills** **S104194511**
FANCHON PL & BUSHWICK AV **N/A**
BROOKLYN, NY

SPILLS:

Facility ID:	9906445
Facility Type:	ER
DER Facility ID:	185839
Site ID:	225130
DEC Region:	2
Spill Date:	8/30/1999
Spill Number/Closed Date:	9906445 / 2/20/2002
Spill Cause:	Unknown
Spill Class:	Known release with minimal potential for fire or hazard. DEC Response. Willing Responsible Party. Corrective action taken.
SWIS:	2401
Investigator:	CAENGELH
Referred To:	Not reported
Reported to Dept:	8/30/1999
CID:	365
Water Affected:	Not reported
Spill Source:	Unknown
Spill Notifier:	Affected Persons
Cleanup Ceased:	Not reported
Cleanup Meets Std:	False
Last Inspection:	Not reported
Recommended Penalty:	False

MANHOLE 56834 (Continued) **S104194511**

UST Trust:	False
Remediation Phase:	0
Date Entered In Computer:	8/30/1999
Spill Record Last Update:	2/20/2002
Spiller Name:	Not reported
Spiller Company:	UNKNOWN
Spiller Address:	Not reported
Spiller City,St,Zip:	NY
Spiller Company:	999
Contact Name:	Not reported
Contact Phone:	Not reported
DEC Memo:	Prior to Sept, 2004 data translation this spill Lead_DEC Field was "ENGELHARDT"
Remarks:	1 quart unk oil on 200 gallons of water contained in manhole - spill will be cleaned up based on 50-499 ppm pcb's - ref #127498

Material:

Site ID:	225130
Operable Unit ID:	1080893
Operable Unit:	01
Material ID:	302718
Material Code:	0066A
Material Name:	UNKNOWN PETROLEUM
Case No.:	Not reported
Material FA:	Petroleum
Quantity:	1
Units:	Gallons
Recovered:	No
Resource Affected:	Not reported
Oxygenate:	False

Tank Test:

---

233 **EDR US Hist Auto Stat** **1015273178**
1751 BUSHWICK AVE **N/A**
BROOKLYN, NY 11207

EDR Historical Auto Stations:

Name:	CITICARE AUTO REPAIR INC
Year:	2006
Address:	1751 BUSHWICK AVE
Name:	CITI CARE AUTO REPAIR INC
Year:	2007
Address:	1751 BUSHWICK AVE

234 **APARTMENT HOUSE** **NY AST** **U003384672**
445 AUTUMN AVE **NY HIST AST** **N/A**
BROOKLYN, NY 11208

AST:

Region:	STATE
DEC Region:	2
Site Status:	Active
Facility Id:	2-092231
Program Type:	PBS
UTM X:	595584.10256999999
UTM Y:	4503632.3115400001
Expiration Date:	05/07/2017
Site Type:	Apartment Building/Office Building

Affiliation Records:

Site Id:	2364
Affiliation Type:	Facility Owner
Company Name:	STAVROS PLITAS & A APERGIS
Contact Type:	OWNER
Contact Name:	STAVROS PLITAS
Address1:	42 34 MARATHON PKWAY
Address2:	Not reported
City:	LITTLENECK
State:	NY
Zip Code:	11363
Country Code:	001
Phone:	(718) 631-8468
EMail:	Not reported
Fax Number:	Not reported
Modified By:	KXTANG
Date Last Modified:	1/30/2007

Site Id:	2364
Affiliation Type:	Mail Contact
Company Name:	STAVROS PLITAS & A APERGIS
Contact Type:	Not reported
Contact Name:	ANARGYROS APERGIS
Address1:	42 34 MARATHON PKWAY
Address2:	Not reported
City:	LITTLENECK
State:	NY
Zip Code:	11363
Country Code:	001
Phone:	(718) 631-8468
EMail:	Not reported
Fax Number:	Not reported
Modified By:	TRANSLAT
Date Last Modified:	3/4/2004

Site Id:	2364
Affiliation Type:	On-Site Operator
Company Name:	APARTMENT HOUSE
Contact Type:	Not reported
Contact Name:	STAVROS PLITAS & A APERGIS
Address1:	Not reported
Address2:	Not reported
City:	Not reported
State:	NN
Zip Code:	Not reported

APARTMENT HOUSE (Continued) **U003384672**

Country Code:	001
Phone:	(718) 631-8468
EMail:	Not reported
Fax Number:	Not reported
Modified By:	TRANSLAT
Date Last Modified:	3/4/2004

Site Id:	2364
Affiliation Type:	Emergency Contact
Company Name:	STAVROS PLITAS & A APERGIS
Contact Type:	Not reported
Contact Name:	STAVROS PLITAS & A APERGIS
Address1:	Not reported
Address2:	Not reported
City:	Not reported
State:	NN
Zip Code:	Not reported
Country Code:	001
Phone:	(718) 631-8468
EMail:	Not reported
Fax Number:	Not reported
Modified By:	TRANSLAT
Date Last Modified:	3/4/2004

Tank Info:

Tank Number:	001
Tank Id:	4180
Material Code:	0001
Common Name of Substance:	#2 Fuel Oil (On-Site Consumption)

Equipment Records:

A00 - Tank Internal Protection - None
D01 - Pipe Type - Steel/Carbon Steel/Iron
G02 - Tank Secondary Containment - Vault (w/access)
J02 - Dispenser - Suction Dispenser
B01 - Tank External Protection - Painted/Asphalt Coating
F00 - Pipe External Protection - None
I04 - Overfill - Product Level Gauge (A/G)
K01 - Spill Prevention - Catch Basin
H06 - Tank Leak Detection - Impervious Barrier/Concrete Pad (A/G)
C01 - Pipe Location - Aboveground

Tank Location:	1
Tank Type:	Steel/Carbon Steel/Iron
Tank Status:	In Service
Pipe Model:	Not reported
Install Date:	02/05/1970
Capacity Gallons:	2000
Tightness Test Method:	NN
Date Test:	Not reported
Next Test Date:	Not reported
Date Tank Closed:	Not reported
Register:	True
Modified By:	MSBAPTIS
Last Modified:	03/19/2012
Material Name:	#2 Fuel Oil (On-Site Consumption)

APARTMENT HOUSE (Continued) **U003384672**

HIST AST:

PBS Number:	2-092231
SWIS Code:	6101
Operator:	STAVROS PLITAS & A APERGIS
Facility Phone:	(718) 631-8468
Facility Addr2:	445 AUTUMN AVE
Facility Type:	APARTMENT BUILDING
Emergency:	STAVROS PLITAS & A APERGIS
Emergency Tel:	(718) 631-8468
Old PBSNO:	Not reported
Date Inspected:	Not reported
Inspector:	Not reported
Result of Inspection:	Not reported
Owner Name:	STAVROS PLITAS & A APERGIS
Owner Address:	42 34 MARATHON PKWAY
Owner City,St,Zip:	LITTLENECK, NY 11363
Federal ID:	Not reported
Owner Tel:	(718) 631-8468
Owner Type:	Corporate/Commercial
Owner Subtype:	Not reported
Mailing Contact:	Not reported
Mailing Name:	STAVROS PLITAS & A APERGIS
Mailing Address:	42 34 MARATHON PKWAY
Mailing Address 2:	Not reported
Mailing City,St,Zip:	LITTLENECK, NY 11363
Mailing Telephone:	(718) 631-8468
Owner Mark:	First Owner
Facility Status:	1 - Active PBS facility, i.e. total capacity of the PBS tanks is greater than 1,100 gallons, regardless if Subpart 360-14 tanks exist or not at the facility.
Certification Flag:	False
Certification Date:	05/27/1997
Expiration:	05/07/2002
Renew Flag:	False
Renew Date:	Not reported
Total Capacity:	2000
FAMT:	True
Facility Screen:	No Missing Data
Owner Screen:	No Missing Data
Tank Screen:	No Missing Data
Dead Letter:	False
CBS Number:	Not reported
Town or City:	NEW YORK CITY
County Code:	61
Town or City Code:	01
Region:	2
Tank ID:	001
Tank Location:	ABOVEGROUND
Tank Status:	In Service
Install Date:	Not reported
Capacity (Gal):	2000
Product Stored:	NOS 1,2, OR 4 FUEL OIL
Tank Type:	Steel/carbon steel
Tank Internal:	0
Tank External:	01
Pipe Location:	Aboveground

APARTMENT HOUSE (Continued) **U003384672**

Pipe Type:	STEEL/IRON
Pipe Internal:	None
Pipe External:	0
Tank Containment:	None
Leak Detection:	0
Overfill Protection:	4
Dispenser Method:	Gravity
Date Tested:	Not reported
Next Test Date:	Not reported
Missing Data for Tank:	No Missing Data
Date Closed:	Not reported
Test Method:	Not reported
Deleted:	False
Updated:	True
SPDES Number:	Not reported
Lat/Long:	Not reported

---

235 **CON EDISON** **NY MANIFEST** **S117067214**
110 MILLER AVE **N/A**
BROOKLYN, NY 11207

NY MANIFEST:

EPA ID:	NYP004599650
Country:	USA

Mailing Info:

Name:	CON EDISON
Contact:	TOM TEELING
Address:	4 IRVING PLACE 15TH FLOOR
City/State/Zip:	NEW YORK, NY 10003
Country:	USA
Phone:	Not reported

Manifest:

Document ID:	Not reported
Manifest Status:	Not reported
Trans1 State ID:	NJD003812047
Trans2 State ID:	Not reported
Generator Ship Date:	07/17/2014
Trans1 Recv Date:	07/17/2014
Trans2 Recv Date:	Not reported
TSD Site Recv Date:	07/17/2014
Part A Recv Date:	Not reported
Part B Recv Date:	Not reported
Generator EPA ID:	NYP004599650
Trans1 EPA ID:	Not reported
Trans2 EPA ID:	Not reported
TSDF ID:	NJD991291105
Waste Code:	Not reported
Quantity:	1000
Units:	G - Gallons (liquids only)* (8.3 pounds)
Number of Containers:	1
Container Type:	TT - Cargo tank, tank trucks
Handling Method:	T Chemical, physical, or biological treatment.
Specific Gravity:	1
Year:	2014
Manifest Tracking Num:	002614970GBF

CON EDISON (Continued) **S117067214**

Import Ind:	N
Export Ind:	N
Discr Quantity Ind:	N
Discr Type Ind:	N
Discr Residue Ind:	N
Discr Partial Reject Ind:	N
Discr Full Reject Ind:	N
Manifest Ref Num:	Not reported
Alt Fac RCRA Id:	Not reported
Alt Fac Sign Date:	Not reported
Mgmt Method Type Code:	H110

---

236 **EDR US Hist Cleaners** **1015034867**
2863 FULTON ST **N/A**
BROOKLYN, NY 11207

EDR Historical Cleaners:

Name:	NY AMELY LAUNDROMAT
Year:	2010
Address:	2863 FULTON ST
Name:	NY AMELY LAUNDROMAT
Year:	2011
Address:	2863 FULTON ST
Name:	NY AMELY LAUNDROMAT
Year:	2012
Address:	2863 FULTON ST

---

236 **CON EDISON** **NY MANIFEST** **S117315639**
2869 FULTON ST **N/A**
BROOKLYN, NY 11207

NY MANIFEST:

EPA ID:	NYP004628277
Country:	USA

Mailing Info:

Name:	CON EDISON
Contact:	TOM TEELING
Address:	4 IRVING PLACE 15TH FLOOR
City/State/Zip:	NEW YORK, NY 10003
Country:	USA
Phone:	Not reported

Manifest:

Document ID:	Not reported
Manifest Status:	Not reported
Trans1 State ID:	NJD003812047
Trans2 State ID:	Not reported
Generator Ship Date:	08/14/2014
Trans1 Recv Date:	08/14/2014
Trans2 Recv Date:	Not reported
TSD Site Recv Date:	08/14/2014
Part A Recv Date:	Not reported

CON EDISON (Continued) **S117315639**

Part B Recv Date:	Not reported
Generator EPA ID:	NYP004628277
Trans1 EPA ID:	Not reported
Trans2 EPA ID:	Not reported
TSDF ID:	NJD991291105
Waste Code:	Not reported
Quantity:	100
Units:	G - Gallons (liquids only)* (8.3 pounds)
Number of Containers:	1
Container Type:	TT - Cargo tank, tank trucks
Handling Method:	T Chemical, physical, or biological treatment.
Specific Gravity:	1
Year:	2014
Manifest Tracking Num:	002616319GBF
Import Ind:	N
Export Ind:	N
Discr Quantity Ind:	N
Discr Type Ind:	N
Discr Residue Ind:	N
Discr Partial Reject Ind:	N
Discr Full Reject Ind:	N
Manifest Ref Num:	Not reported
Alt Fac RCRA Id:	Not reported
Alt Fac Sign Date:	Not reported
Mgmt Method Type Code:	H110

---

237 **CON EDISON** **RCRA-CESQG** **1012184949**
LIBERTY AVE & LINCOLN AVE S OF **NYP004157160**
BROOKLYN, NY 11201

RCRA-CESQG:

Date form received by agency:	03/05/2008
Facility name:	CON EDISON
Facility address:	LIBERTY AVE & LINCOLN AVE S OF INTERSECTION BROOKLYN, NY 11201
EPA ID:	NYP004157160
Mailing address:	4 IRVING PL, RM 828 NEW YORK, NY 10003
Contact:	PATRICK HANLEY
Contact address:	Not reported Not reported
Contact country:	Not reported
Contact telephone:	(718) 204-4234
Contact email:	Not reported
EPA Region:	02
Classification:	Conditionally Exempt Small Quantity Generator
Description:	Handler: generates 100 kg or less of hazardous waste per calendar month, and accumulates 1000 kg or less of hazardous waste at any time; or generates 1 kg or less of acutely hazardous waste per calendar month, and accumulates at any time: 1 kg or less of acutely hazardous waste; or 100 kg or less of any residue or contaminated soil, waste or other debris resulting from the cleanup of a spill, into or on any land or water, of acutely hazardous waste; or generates 100 kg or less of any residue or contaminated soil, waste or other debris resulting from the cleanup of a spill, into or on any land or water, of acutely hazardous waste during any calendar month, and accumulates at any time: 1 kg or less of acutely hazardous waste; or 100 kg or less of

CON EDISON (Continued) **1012184949**

any residue or contaminated soil, waste or other debris resulting from the cleanup of a spill, into or on any land or water, of acutely hazardous waste

Handler Activities Summary:

U.S. importer of hazardous waste:	No
Mixed waste (haz. and radioactive):	No
Recycler of hazardous waste:	No
Transporter of hazardous waste:	No
Treater, storer or disposer of HW:	No
Underground injection activity:	No
On-site burner exemption:	No
Furnace exemption:	No
Used oil fuel burner:	No
Used oil processor:	No
User oil refiner:	No
Used oil fuel marketer to burner:	No
Used oil Specification marketer:	No
Used oil transfer facility:	No
Used oil transporter:	No

Violation Status: No violations found

---

237 **CONSOLIDATED EDISON OF NY** **NY MANIFEST** **S109064883**
LIBERTY AND LINCOLN AVE **N/A**
BROOKLYN, NY

NY MANIFEST:

EPA ID:	NYP004157160
Country:	USA

Mailing Info:

Name:	CONSOLIDATED EDISON OF NY
Contact:	FRANKLYN MURRAY
Address:	4 IRVING PLACE ROOM 828
City/State/Zip:	NEW YORK, NY 10003
Country:	USA
Phone:	212-460-2808

Manifest:

Document ID:	Not reported
Manifest Status:	Not reported
Trans1 State ID:	NYD006982359
Trans2 State ID:	Not reported
Generator Ship Date:	03/06/2008
Trans1 Recv Date:	03/06/2008
Trans2 Recv Date:	Not reported
TSD Site Recv Date:	03/12/2008
Part A Recv Date:	Not reported
Part B Recv Date:	Not reported
Generator EPA ID:	NYP004157160
Trans1 EPA ID:	Not reported
Trans2 EPA ID:	Not reported
TSDF ID:	NYD077444263
Waste Code:	Not reported
Quantity:	50.0
Units:	K - Kilograms (2.2 pounds)

CONSOLIDATED EDISON OF NY (Continued) **S109064883**

Number of Containers:	1.0
Container Type:	DM - Metal drums, barrels
Handling Method:	L Landfill.
Specific Gravity:	1.0
Year:	2008
Manifest Tracking Num:	001446846FLE
Import Ind:	N
Export Ind:	N
Discr Quantity Ind:	N
Discr Type Ind:	N
Discr Residue Ind:	N
Discr Partial Reject Ind:	N
Discr Full Reject Ind:	N
Manifest Ref Num:	Not reported
Alt Fac RCRA Id:	Not reported
Alt Fac Sign Date:	Not reported
Mgmt Method Type Code:	H141

---

237 **CON EDISON** **NY MANIFEST** **S117061442**
1133 LIBERTY AVE **N/A**
BROOKLYN, NY 11208

NY MANIFEST:

EPA ID:	NYP004537494
Country:	USA

Mailing Info:

Name:	CON EDISON
Contact:	TOM TEELING
Address:	4 IRVING PLACE 15TH FLOOR
City/State/Zip:	NEW YORK, NY 10003
Country:	USA
Phone:	Not reported

Manifest:

Document ID:	Not reported
Manifest Status:	Not reported
Trans1 State ID:	NJ0000027193
Trans2 State ID:	Not reported
Generator Ship Date:	05/20/2014
Trans1 Recv Date:	05/20/2014
Trans2 Recv Date:	Not reported
TSD Site Recv Date:	05/22/2014
Part A Recv Date:	Not reported
Part B Recv Date:	Not reported
Generator EPA ID:	NYP004537494
Trans1 EPA ID:	Not reported
Trans2 EPA ID:	Not reported
TSDF ID:	NJD002200046
Waste Code:	Not reported
Quantity:	100
Units:	G - Gallons (liquids only)* (8.3 pounds)
Number of Containers:	1
Container Type:	TT - Cargo tank, tank trucks
Handling Method:	T Chemical, physical, or biological treatment.
Specific Gravity:	1
Year:	2014

CON EDISON (Continued) **S117061442**

Manifest Tracking Num:	013246411JJK
Import Ind:	N
Export Ind:	N
Discr Quantity Ind:	N
Discr Type Ind:	N
Discr Residue Ind:	N
Discr Partial Reject Ind:	N
Discr Full Reject Ind:	N
Manifest Ref Num:	Not reported
Alt Fac RCRA Id:	Not reported
Alt Fac Sign Date:	Not reported
Mgmt Method Type Code:	H110

---

238 **EDR US Hist Cleaners** **1015067719**

5 SOMERS ST **N/A**
BROOKLYN, NY 11233

EDR Historical Cleaners:

Name:	JRT CLEANERS
Year:	2003
Address:	5 SOMERS ST
Name:	JRT FRENCH DRY CLEANERS
Year:	2004
Address:	5 SOMERS ST
Name:	JRT CLEANERS
Year:	2005
Address:	5 SOMERS ST
Name:	JRT CLEANERS
Year:	2006
Address:	5 SOMERS ST
Name:	JRT CLEANERS
Year:	2007
Address:	5 SOMERS ST
Name:	JRT CLEANERS
Year:	2008
Address:	5 SOMERS ST
Name:	JRT CLEANERS
Year:	2010
Address:	5 SOMERS ST
Name:	JRT CLEANERS
Year:	2011
Address:	5 SOMERS ST
Name:	JRT CLEANERS
Year:	2012
Address:	5 SOMERS ST

238 **EDR US Hist Auto Stat** **1015200305**
13 SOMERS ST **N/A**
BROOKLYN, NY 11233

EDR Historical Auto Stations:
Name: TRANSMISSION SERVICE
Year: 2012
Address: 13 SOMERS ST

---

239 **MAN HOLE #56635** **NY Spills** **S104193753**
FRANCHON PL & BUCHWICK AV **N/A**
BROOKLYN, NY

SPILLS:

Facility ID:	9905535
Facility Type:	ER
DER Facility ID:	183174
Site ID:	221491
DEC Region:	2
Spill Date:	8/7/1999
Spill Number/Closed Date:	9905535 / 11/5/1999
Spill Cause:	Unknown
Spill Class:	Known release with minimal potential for fire or hazard. DEC Response. Willing Responsible Party. Corrective action taken.
SWIS:	2401
Investigator:	JHOCONNE
Referred To:	Not reported
Reported to Dept:	8/7/1999
CID:	257
Water Affected:	Not reported
Spill Source:	Unknown
Spill Notifier:	Affected Persons
Cleanup Ceased:	Not reported
Cleanup Meets Std:	False
Last Inspection:	Not reported
Recommended Penalty:	False
UST Trust:	False
Remediation Phase:	0
Date Entered In Computer:	8/7/1999
Spill Record Last Update:	5/25/2000
Spiller Name:	Not reported
Spiller Company:	UNKNOWN
Spiller Address:	Not reported
Spiller City,St,Zip:	NY
Spiller Company:	999
Contact Name:	MIKE CESARE
Contact Phone:	(212) 580-6763
DEC Memo:	Prior to Sept, 2004 data translation this spill Lead_DEC Field was "O'CONNELL"con ed e2mis notes:Undiaperable sheen on 200 gal of water, appears to be contained, 1 liquid sample was taken, sample came back as less than 1 ppm pcb.update @ 0440 hrs 8/31 Middleton flush reports cleanup completed and stop tag removed, incident is closed.
Remarks:	sheen on 200 gals of water ref #127098 - cleanup after test results

Material:

Site ID:	221491
Operable Unit ID:	1084116
Operable Unit:	01
Material ID:	301826
Material Code:	0066A

MAN HOLE #56635 (Continued) **S104193753**

Material Name:	UNKNOWN PETROLEUM
Case No.:	Not reported
Material FA:	Petroleum
Quantity:	0
Units:	Gallons
Recovered:	No
Resource Affected:	Not reported
Oxygenate:	False

Tank Test:

---

239 **VAULT #1048** **NY Spills** **S104194489**
FRANCHON PL &BUSHWICK AV **N/A**
BROOKLYN, NY

SPILLS:

Facility ID:	9906412
Facility Type:	ER
DER Facility ID:	233796
Site ID:	288654
DEC Region:	2
Spill Date:	8/30/1999
Spill Number/Closed Date:	9906412 / 8/30/1999
Spill Cause:	Unknown
Spill Class:	Known release with minimal potential for fire or hazard. DEC Response. Willing Responsible Party. Corrective action taken.
SWIS:	2401
Investigator:	CAENGELH
Referred To:	Not reported
Reported to Dept:	8/30/1999
CID:	257
Water Affected:	Not reported
Spill Source:	Unknown
Spill Notifier:	Affected Persons
Cleanup Ceased:	Not reported
Cleanup Meets Std:	False
Last Inspection:	Not reported
Recommended Penalty:	False
UST Trust:	False
Remediation Phase:	0
Date Entered In Computer:	8/30/1999
Spill Record Last Update:	6/1/2000
Spiller Name:	Not reported
Spiller Company:	UNKNOWN
Spiller Address:	Not reported
Spiller City,St,Zip:	NY
Spiller Company:	999
Contact Name:	WILLIAM MURPHY
Contact Phone:	(212) 580-6763
DEC Memo:	Prior to Sept, 2004 data translation this spill Lead_DEC Field was "ENGELHARDT"Closed due to redundant reporting. Spill 9906417 is for leak from vault 2321 which travelled through piping and contaminated valut 1048.DEC Inspector notes:8/30/99: Responded to spill-notes attached. Steve Zalloughi to fax E2MIS when spill is closed. He is too call if they discover >50ppm pcbs.Oil in western transformer was mistaken for water and pumped into street. Transformer is suspected

VAULT #1048 (Continued) **S104194489**

of leaking. Vaults are hydraulically connected. Oil in second vault-middle for are either clean or have mineral oil. Waiting for >50 tanker.33ppm historical in eastern transformer. Able to deploy speedy dry.All three vaults (each composed of the transformer vault and a bus compartment) are connected by a common pipe that is situated at the bottom of or under the bottom of the vaults.The bus compartment has sediment/debris looks dry. Bus compartment for V0382 has sediment/debris. Bus compartment for V1048 has water-looks clean.Steve said they would barrel sediment/debris. Joe-- Operating Supervisor of Equipment group. Transformer in V2721 installed last Wednesday. Discharge for all six structures is in V2321. Pluming was removed when new unit installed. Con ed e2mis notes:25 gallons of unknown oil, no water. Brand new transf that was installed 8/25/99. Transf was pressure tested and tested ok. No engineer plates for this structure. Crew started to pump fluid out of hole before realizing that they were pumping oil out onto street. Approx. 4 gallons of oil was pumped onto street. Making a stain of 40'x10". Oil did not go into sewer. They contained oil with diapers and absorbent. A liquid sample was taken. Will start cleanup as 50-499. Over 50 tanker and EPA number. He found the source of the leak. It is coming from a below min transf in V2321. Cleanup procedured to follow is to double wash street and structure (clean up as 50-499 ppm) and to remove all dirt with oil on it and put it in barrels, and over 50 ppm tanker to remove all liquids.Initial cleanup completed.Cleanup procedured to follow is to double wash street and structure (clean up as 50-499 ppm).All dirt with oil on it and put it in barrels, and over 50 ppm tanker to remove all liquids, cleanup completed pending removal of transformer in VS-2321. VS 2321 was removed, structure was cleaned and transformer replaced. Final cleanup of this structure pending. Cleanup is completed.Amount UOM : 40 ppm

Remarks: cleanup as 50-499ppm - 40 gals of the 25 gal was pumped up onto street and contained - new transform installed on 8/25 in vault presure test on unit today and unit passed drain in vault which they believe goes to a building

Material:

Site ID:	288654
Operable Unit ID:	1084846
Operable Unit:	01
Material ID:	302683
Material Code:	0066A
Material Name:	UNKNOWN PETROLEUM
Case No.:	Not reported
Material FA:	Petroleum
Quantity:	25
Units:	Gallons
Recovered:	No
Resource Affected:	Not reported
Oxygenate:	False

Tank Test:

240 **CON EDISON SERVICE BOX: 17828** **RCRA NonGen / NLR** **1016970749**
1939 EASTERN PKWY **NYP004444758**
BROOKLYN, NY 11233

RCRA NonGen / NLR:
Date form received by agency: 03/18/2014
Facility name: CON EDISON SERVICE BOX: 17828
Facility address: 1939 EASTERN PKWY
BROOKLYN, NY 11233
EPA ID: NYP004444758
Mailing address: IRVING PL, 15TH FL NE
NEW YORK, NY 10003
Contact: THOMAS TEELING
Contact address: Not reported
Not reported
Contact country: Not reported
Contact telephone: (212) 460-3770
Contact email: Not reported
EPA Region: 02
Classification: Non-Generator
Description: Handler: Non-Generators do not presently generate hazardous waste

Handler Activities Summary:
U.S. importer of hazardous waste: No
Mixed waste (haz. and radioactive): No
Recycler of hazardous waste: No
Transporter of hazardous waste: No
Treater, storer or disposer of HW: No
Underground injection activity: No
On-site burner exemption: No
Furnace exemption: No
Used oil fuel burner: No
Used oil processor: No
User oil refiner: No
Used oil fuel marketer to burner: No
Used oil Specification marketer: No
Used oil transfer facility: No
Used oil transporter: No

Historical Generators:
Date form received by agency: 02/18/2014
Site name: CON EDISON SERVICE BOX: 17828
Classification: Conditionally Exempt Small Quantity Generator

Violation Status: No violations found

---

240 **CON EDISON** **NY MANIFEST** **S116293311**
1939 EASTERN PKWY **N/A**
BROOKLYN, NY 11201

NY MANIFEST:
EPA ID: NYP004444758
Country: USA

Mailing Info:
Name: CON EDISON
Contact: CON EDISON
Address: 4 IRVING PLACE
Address 2: 15TH FL
City/State/Zip: NEW YORK, NY 10003

CON EDISON (Continued) **S116293311**

Country: USA
Phone: Not reported

Manifest:

Document ID: Not reported
Manifest Status: Not reported
Trans1 State ID: NJD003812047
Trans2 State ID: Not reported
Generator Ship Date: 02/18/2014
Trans1 Recv Date: 02/18/2014
Trans2 Recv Date: Not reported
TSD Site Recv Date: 02/18/2014
Part A Recv Date: Not reported
Part B Recv Date: Not reported
Generator EPA ID: NYP004444758
Trans1 EPA ID: Not reported
Trans2 EPA ID: Not reported
TSDF ID: NJD991291105
Waste Code: Not reported
Quantity: 100
Units: G - Gallons (liquids only)* (8.3 pounds)
Number of Containers: 1
Container Type: TT - Cargo tank, tank trucks
Handling Method: T Chemical, physical, or biological treatment.
Specific Gravity: 1
Year: 2014
Manifest Tracking Num: 002219908GBF
Import Ind: N
Export Ind: N
Discr Quantity Ind: N
Discr Type Ind: N
Discr Residue Ind: N
Discr Partial Reject Ind: N
Discr Full Reject Ind: N
Manifest Ref Num: Not reported
Alt Fac RCRA Id: Not reported
Alt Fac Sign Date: Not reported
Mgmt Method Type Code: H110

---

240 **EDR US Hist Auto Stat** **1015295091**
1945 EASTERN PKWY **N/A**
BROOKLYN, NY 11233

EDR Historical Auto Stations:

Name: CHARLIE BROWNS CUSTOM AUTO SEAT COVERS
Year: 1999
Address: 1945 EASTERN PKWY

Name: CHARLIE BROWNS CUSTOM AUTO SEAT COVERS
Year: 2000
Address: 1945 EASTERN PKWY

Name: EMMY & ULO AUTO REBUILT
Year: 2002
Address: 1945 EASTERN PKWY

(Continued) **1015295091**

Name: CHRL BRWN CSTM AUTO SEAT CVR
Year: 2003
Address: 1945 EASTERN PKWY

Name: BROWNS AUTO UPHOLSTERY
Year: 2004
Address: 1945 EASTERN PKWY

Name: BROWNS AUTO UPHOLSTERY
Year: 2005
Address: 1945 EASTERN PKWY

Name: BROWNS AUTO UPHOLSTERY
Year: 2007
Address: 1945 EASTERN PKWY

Name: BROWNS AUTO UPHOLSTERY
Year: 2008
Address: 1945 EASTERN PKWY

Name: BROWNS AUTO UPHOLSTERY
Year: 2009
Address: 1945 EASTERN PKWY

---

241 **MANHOLE 64635** **NY Spills** **S106006871**
TRUXTON ST & SACKMAN **N/A**
BROOKLYN, NY

SPILLS:
Facility ID: 0205477
Facility Type: ER
DER Facility ID: 128283
Site ID: 150944
DEC Region: 2
Spill Date: 8/25/2002
Spill Number/Closed Date: 0205477 / 9/10/2009
Spill Cause: Equipment Failure
Spill Class: Known release with minimal potential for fire or hazard. DEC Response. Willing Responsible Party. Corrective action taken.
SWIS: 2401
Investigator: JMKRIMGO
Referred To: Not reported
Reported to Dept: 8/25/2002
CID: 365
Water Affected: Not reported
Spill Source: Commercial/Industrial
Spill Notifier: Responsible Party
Cleanup Ceased: Not reported
Cleanup Meets Std: False
Last Inspection: Not reported
Recommended Penalty: False
UST Trust: False
Remediation Phase: 0
Date Entered In Computer: 8/25/2002
Spill Record Last Update: 9/10/2009
Spiller Name: SAME
Spiller Company: CON EDISON
Spiller Address: 4 IRVING PLACE

MANHOLE 64635 (Continued) **S106006871**

Spiller City,St,Zip: NEW YORK, NY 10003
Spiller Company: 001
Contact Name: Not reported
Contact Phone: Not reported
DEC Memo: 09/10/09 - See eDocs for Con Ed report detailing cleanup and closure.Prior to Sept, 2004 data translation this spill Lead_DEC Field was "O'CONNELL"e2mis no. 144-702:8/25/02=0930HRS PARISI #60809 FOD REPORTS FOUND APPROX 1/2 PINT OF DIELECTRIC FLUID FROM BLOWN 2W1W LEAD JOINT ON OPEN AUTOFEEDER 5B30. LEAKING ON 200 GALLONS OF WATER IN MH-64635.IT APPEARS TO BE CONTAINED AT THIS TIME NO SEWERS OR WATERWAYS EFFECTED. NO FIRE OR SMOKE OR PRIVATE PROPEERTY INVOLVED.1-SAMPLE TAKEN ENVIR TAG#30548 PLACED. INCIDENT ON 24HRS DEC PROGRAM. CLEANUP PENDING TEST RESULTS.8-24-02 13:00HRS LAB SEQ# 02-07935-001 <1.0 PPM.UPDATE 25-AUG-2002 18:50 HRS. ENVIR. OPER. MECH-A S.DANTONE EMP# 49649 REPORTS: FOUND EARTHEN SUMP AND CEMENTED IT. DBL. WASHED STRUCTURE WITH BULLDOG, REMOVED ENVIR. STOP TAG# 30548. CLEANUP COMPLETE 100%.Update: 08-27-02 1400 hours --Cleanup completed by double washing structure with bulldog. Liquids were removed by tanker and solids were removed by vactor. No leaking company equipment. Incident is closed.UPDATE 1/17/03 U/G REPORTS JOINT WAS REPAIRED ON AUG.- 27 - 2002
Remarks: BLOWN JOINT IN THE HOLE (DEFECTIVE JOINT) 1/2 PINT SPILLED & CLEANED UP - HAD TO BE REPORTED BECAUSE THEY FOUND AN EARTHEN SUMP IN THE MANHOLE - REF #144702

Material:
Site ID: 150944
Operable Unit ID: 858118
Operable Unit: 01
Material ID: 519676
Material Code: 0541A
Material Name: DIELECTRIC FLUID
Case No.: Not reported
Material FA: Petroleum
Quantity: 1
Units: Gallons
Recovered: Yes
Resource Affected: Not reported
Oxygenate: False

Tank Test:

---

242 **EDR US Hist Auto Stat** **1015403760**

3018 ATLANTIC AVE **N/A**
BROOKLYN, NY 11208

EDR Historical Auto Stations:
Name: T & M USED AUTO SALES
Year: 2002
Address: 3018 ATLANTIC AVE

242 | **EDR US Hist Auto Stat** | **1015348938** | **N/A**

234 ESSEX ST
BROOKLYN, NY 11208

EDR Historical Auto Stations:
Name: SOSA AUTO REPAIR
Year: 2001
Address: 234 ESSEX ST

---

242 **GOLDEN LAND AUTO BODY** | **FINDS** | **1007751924** | **N/A**
3021 ATLANTIC AVENUE
BROOKLYN, NY 11208

FINDS:

Registry ID: 110019143210

Environmental Interest/Information System
FIS (New York - Facility Information System) is New York's Department of Environmental Conservation (DEC) information system for tracking environmental facility information found across the State.

---

242 **CON EDISON SERVICE BOX: 55987** | **RCRA NonGen / NLR** | **1016970199** | **NYP004439006**
3027 ATLANTIC AVE
BROOKLYN, NY 11208

RCRA NonGen / NLR:
Date form received by agency: 03/10/2014
Facility name: CON EDISON SERVICE BOX: 55987
Facility address: 3027 ATLANTIC AVE
BROOKLYN, NY 11208
EPA ID: NYP004439006
Mailing address: IRVING PL, 15TH FL NE
NEW YORK, NY 10003
Contact: THOMAS TEELING
Contact address: Not reported
Not reported
Contact country: Not reported
Contact telephone: (212) 460-3770
Contact email: Not reported
EPA Region: 02
Classification: Non-Generator
Description: Handler: Non-Generators do not presently generate hazardous waste

Handler Activities Summary:
U.S. importer of hazardous waste: No
Mixed waste (haz. and radioactive): No
Recycler of hazardous waste: No
Transporter of hazardous waste: No
Treater, storer or disposer of HW: No
Underground injection activity: No
On-site burner exemption: No
Furnace exemption: No
Used oil fuel burner: No
Used oil processor: No
User oil refiner: No
Used oil fuel marketer to burner: No

CON EDISON SERVICE BOX: 55987 (Continued) **1016970199**

Used oil Specification marketer: No
Used oil transfer facility: No
Used oil transporter: No

Historical Generators:
Date form received by agency: 02/10/2014
Site name: CON EDISON SERVICE BOX: 55987
Classification: Conditionally Exempt Small Quantity Generator

Violation Status: No violations found

---

242 **EDR US Hist Auto Stat** **1015405971**
3033 ATLANTIC AVE **N/A**
BROOKLYN, NY 11208

EDR Historical Auto Stations:
Name: 75 COLLISION INC
Year: 2004
Address: 3033 ATLANTIC AVE

Name: 75 COLLISION INC
Year: 2005
Address: 3033 ATLANTIC AVE

Name: 75 COLLISION INC
Year: 2006
Address: 3033 ATLANTIC AVE

Name: 75 COLLISION INC
Year: 2008
Address: 3033 ATLANTIC AVE

Name: T & G AUTO BODY REPAIR
Year: 2010
Address: 3033 ATLANTIC AVE

Name: T&G AUTO
Year: 2012
Address: 3033 ATLANTIC AVE

---

242 **T & G AUTO BODY REPAIR** **FINDS** **1016124595**
3033 ATLANTIC AVE **US AIRS** **N/A**
BROOKLYN, NY 11208

FINDS:

Registry ID: 110042399909

Environmental Interest/Information System
AFS (Aerometric Information Retrieval System (AIRS) Facility Subsystem) replaces the former Compliance Data System (CDS), the National Emission Data System (NEDS), and the Storage and Retrieval of Aerometric Data (SAROAD). AIRS is the national repository for information concerning airborne pollution in the United States. AFS is used to track emissions and compliance data from industrial plants. AFS data are utilized by states to prepare State Implementation Plans to comply with regulatory programs and by EPA as an input for the

T & G AUTO BODY REPAIR (Continued) **1016124595**

estimation of total national emissions. AFS is undergoing a major redesign to support facility operating permits required under Title V of the Clean Air Act.

FIS (New York - Facility Information System) is New York's Department of Environmental Conservation (DEC) information system for tracking environmental facility information found across the State.

AIRS (AFS):

Compliance and Violation Data Major Sources:

EPA plant ID:	110042399909
Plant name:	HIGH CLASS AUTO BODY & REPAIR SHOP INC
Plant address:	3033 ATLANTIC AVE BROOKLYN, NY 11208
County:	KINGS
Region code:	02
Dunn & Bradst #:	Not reported
Air quality cntrl region:	043
Sic code:	7532
Sic code desc:	TOP & BODY REPAIR AND PAINT SHOPS (1987)
North Am. industrial classf:	811121
NAIC code description:	Automotive Body, Paint, and Interior Repair and Maintenance
Default compliance status:	IN COMPLIANCE WITH PROCEDURAL REQUIREMENTS
Default classification:	POTENTIAL EMISSIONS ARE BELOW ALL APPLICABLE MAJOR SOURCE THRESHOLDS IF AND ONLY IF THE SOURCE COMPLIES WITH FEDERALLY ENFORCEABLE REGULATIONS OR LIMITATIONS.
Govt facility:	ALL OTHER FACILITIES NOT OWNED OR OPERATED BY A FEDERAL, STATE, OR LOCAL GOVERNMENT
Current HPV:	Not reported

---

243 **SERVICE BOX #56028** **NY Spills** **S106697957**
ATLANTIC AVE/ELTON ST **N/A**
BROOKLYN, NY

SPILLS:

Facility ID:	0404830
Facility Type:	ER
DER Facility ID:	240634
Site ID:	297420
DEC Region:	2
Spill Date:	8/3/2004
Spill Number/Closed Date:	0404830 / 10/22/2004
Spill Cause:	Unknown
Spill Class:	Known release with minimal potential for fire or hazard. DEC Response. Willing Responsible Party. Corrective action taken.
SWIS:	2401
Investigator:	GDBREEN
Referred To:	Not reported
Reported to Dept:	8/3/2004
CID:	406
Water Affected:	Not reported
Spill Source:	Commercial/Industrial
Spill Notifier:	Other
Cleanup Ceased:	Not reported

SERVICE BOX #56028 (Continued) **S106697957**

Cleanup Meets Std:	False
Last Inspection:	Not reported
Recommended Penalty:	False
UST Trust:	False
Remediation Phase:	0
Date Entered In Computer:	8/3/2004
Spill Record Last Update:	10/22/2004
Spiller Name:	Not reported
Spiller Company:	UNKNOWN
Spiller Address:	Not reported
Spiller City,St,Zip:	NY
Spiller Company:	999
Contact Name:	ERT DESK
Contact Phone:	(212) 580-8383
DEC Memo:	e2mis no. 154668:ALLSTSATE VACTOR (VENDOR) REMOVED APPROX 1/2 PT ON UNKNOWN FREE FLOWING OIL INTO TRUCK. CREW WILL REMAIN ON LOCATION ALONG WITH TANKER UNTILL SAMPLE COMES BACK. ALSO THE STRUCTURE HAS BEEN COMPLETELY CLEANED BY THE VENDOR AND THIS IS A SERVICE BOX. 8/4/04 0045HRS LAB RESULT RETURNED <1.PPM LSN-04-06098-001UPDATE: 8/4/04 - 0930A. GLODOWSKI - ENV. OPS., REPORTS CLEANUP COMPLETED BY DOUBLE WASHING STRUCTURE WITH BULLDOG. TAG REMOVED.
Remarks:	1/2 pint of unknown oil spilled and contained to the service box. Allstate Vactor is on site for clean up. CONED#154668 ConEd have no oil filled equip in the box. (3rd party spill) No to the five questions.

Material:

Site ID:	297420
Operable Unit ID:	887797
Operable Unit:	01
Material ID:	488810
Material Code:	0066A
Material Name:	UNKNOWN PETROLEUM
Case No.:	Not reported
Material FA:	Petroleum
Quantity:	0
Units:	Pounds
Recovered:	No
Resource Affected:	Not reported
Oxygenate:	False

Tank Test:

---

243 **EDR US Hist Auto Stat** **1015401149**

3002 ATLANTIC AVE **N/A**
BROOKLYN, NY 11208

EDR Historical Auto Stations:

Name:	SALS TIRE & CAR CARE CENTER INC
Year:	2005
Address:	3002 ATLANTIC AVE
Name:	SALS TIRE & CAR CARE CENTER INC
Year:	2006
Address:	3002 ATLANTIC AVE
Name:	SALS TIRE & CAR CARE CENTER INC

(Continued) **1015401149**

Year: 2007
Address: 3002 ATLANTIC AVE

Name: SALS TIRE & CAR CARE CENTER INC
Year: 2008
Address: 3002 ATLANTIC AVE

---

243 **WINDSOR AUTO BODY** **FINDS** **1007742955**
2993 ATLANTIC AVENUE **N/A**
BROOKLYN, NY 11208

FINDS:

Registry ID: 110019053281

Environmental Interest/Information System
FIS (New York - Facility Information System) is New York's Department of Environmental Conservation (DEC) information system for tracking environmental facility information found across the State.

---

243 **EDR US Hist Auto Stat** **1015397682**
2993 ATLANTIC AVE **N/A**
BROOKLYN, NY 11208

EDR Historical Auto Stations:

Name: CRYSTALS AUTO COLLISION
Year: 1999
Address: 2993 ATLANTIC AVE

Name: CRYSTALS AUTO COLLISION
Year: 2000
Address: 2993 ATLANTIC AVE

Name: CRYSTALS AUTO COLLISION
Year: 2001
Address: 2993 ATLANTIC AVE

Name: CRYSTALS AUTO COLLISION
Year: 2002
Address: 2993 ATLANTIC AVE

Name: KRYSTALS AUTO COLLISION
Year: 2003
Address: 2993 ATLANTIC AVE

Name: KRYSTALS AUTO COLLISION
Year: 2004
Address: 2993 ATLANTIC AVE

Name: CRYSTALS AUTO COLLISION
Year: 2005
Address: 2993 ATLANTIC AVE

Name: CRYSTALS AUTO COLLISION
Year: 2006

(Continued) **1015397682**

Address: 2993 ATLANTIC AVE

Name: CRYSTALS AUTO COLLISION
Year: 2007
Address: 2993 ATLANTIC AVE

---

243 **EDR US Hist Auto Stat** **1015321385**
211 ELTON ST **N/A**
BROOKLYN, NY 11208

EDR Historical Auto Stations:
Name: ANTHONY AUTOMOBILE BODY SHOP
Year: 2011
Address: 211 ELTON ST

Name: ANTHONY AUTO BODY SHOP
Year: 2012
Address: 211 ELTON ST

---

243 **EDR US Hist Auto Stat** **1015312251**
205 ELTON ST **N/A**
BROOKLYN, NY 11208

EDR Historical Auto Stations:
Name: ANTHONY AUTO BODY SHOP
Year: 2003
Address: 205 ELTON ST

Name: ANTHONY AUTO BODY SHOP
Year: 2004
Address: 205 ELTON ST

Name: ANTHONY AUTO BODY SHOP
Year: 2005
Address: 205 ELTON ST

Name: ANTHONY AUTO BODY SHOP
Year: 2006
Address: 205 ELTON ST

Name: ANTHONY AUTO BODY SHOP
Year: 2007
Address: 205 ELTON ST

Name: ANTHONY AUTO BODY SHOP
Year: 2008
Address: 205 ELTON ST

Name: ANTHONY AUTO BODY SHOP
Year: 2009
Address: 205 ELTON ST

Name: ANTHONY AUTO BODY SHOP
Year: 2010
Address: 205 ELTON ST

244 **2006 A FULTON STREET** **NY LTANKS** **S107789119**
2006 A FULTON STREET **N/A**
BROOKLYN, NY

LTANKS:

Site ID:	362303
Spill Number/Closed Date:	0600324 / 5/17/2006
Spill Date:	4/10/2006
Spill Cause:	Tank Failure
Spill Source:	Private Dwelling
Spill Class:	Known release with minimal potential for fire or hazard. DEC Response. Willing Responsible Party. Corrective action taken.
Cleanup Ceased:	Not reported
Cleanup Meets Standard:	False
SWIS:	2401
Investigator:	rvketani
Referred To:	Not reported
Reported to Dept:	4/10/2006
CID:	444
Water Affected:	Not reported
Spill Notifier:	Other
Last Inspection:	Not reported
Recommended Penalty:	False
UST Involvement:	False
Remediation Phase:	0
Date Entered In Computer:	4/10/2006
Spill Record Last Update:	5/19/2006
Spiller Name:	MR RUDOLPHSKI
Spiller Company:	Not reported
Spiller Address:	2006 A FULTON STREET
Spiller City,St,Zip:	BROOKLYN, NY
Spiller County:	001
Spiller Contact:	MR RUDOLPHSKI
Spiller Phone:	(718) 703-2700
Spiller Extention:	Not reported
DEC Region:	2
DER Facility ID:	312548
DEC Memo:	Find owner & send CSL4/18/06 - Raphael Ketani. I finally found the owner of the property. It is: LPL Properties, Inc., 249 Empire Blvd., Brklyn, NY, 11225 ((718) 703-2700; cell (718) 504-7124). I spoke to Jonas Rudofsky at this phone number, but he said this number is not LPL, just him. He said he is the prospective buyer of the property and owns the property next door. He said he will get me the address and phone number of the actual owner.4/20/06 - Raphael Ketani. Ted Yen (cell 917-584-6299) of Ted Yen Associates called today. He said that his company is involved in the cleanup at the site and work is in progress. He said that Eastmond & Sons pumped out 1,000 gals. of mostly water with a little oil from the tank. Then they lifted the tank and the bottom didn't come with it. So they dug up 55 drums of oil soaked soil and debris. He said he represents the tank removal contractor. Mr. Yen added that they took clean end point samples and all of the information will be sent to me in a report. He said that Mr. Rudofsky is the owner of LPL Properties.I will send Mr. Rudofsky a CSL today. 5/17/06 - Raphael Ketani. I reviewed the 5/10/06 Tank Closure and Remediation Report produced by Don Carlo Environmental Services, Inc. I found the analytical results and the report to be acceptable. I will send a letter to the owners of the property stating that the report is acceptable and that the case has been closed. Based upon this report, I am closing the case.

2006 A FULTON STREET (Continued) **S107789119**

Remarks: WHILE EXCAVATING FOUND OIL IN GROUND;

Material:
Site ID: 362303
Operable Unit ID: 1120405
Operable Unit: 01
Material ID: 2109902
Material Code: 0012A
Material Name: Kerosene
Case No.: Not reported
Material FA: Petroleum
Quantity: Not reported
Units: Gallons
Recovered: No
Resource Affected: Not reported
Oxygenate: False

Tank Test:

---

245 **MALDONDAO HOME - TTF** **NY LTANKS** **S108298717**
2849 FULTON STREET **N/A**
BROOKLYN, NY

LTANKS:
Site ID: 372626
Spill Number/Closed Date: 0608616 / Not Reported
Spill Date: 10/26/2006
Spill Cause: Tank Test Failure
Spill Source: Private Dwelling
Spill Class: Known release with minimal potential for fire or hazard. DEC Response. Willing Responsible Party. Corrective action taken.
Cleanup Ceased: Not reported
Cleanup Meets Standard: False
SWIS: 2401
Investigator: TJDEMEO
Referred To: Not reported
Reported to Dept: 10/27/2006
CID: 444
Water Affected: Not reported
Spill Notifier: Tank Tester
Last Inspection: Not reported
Recommended Penalty: False
UST Involvement: False
Remediation Phase: 1
Date Entered In Computer: 10/27/2006
Spill Record Last Update: 10/16/2014
Spiller Name: RAMONE MALDONADO
Spiller Company: MALDONDAO HOME
Spiller Address: 2849 FULTON STREET
Spiller City,St,Zip: BROOKLYN, NY
Spiller County: 001
Spiller Contact: RAMONE MALDONADO
Spiller Phone: (718) 827-0074
Spiller Extention: Not reported
DEC Region: 2
DER Facility ID: 322361

MALDONDAO HOME - TTF (Continued) **S108298717**

DEC Memo: 8/17/12 Spill re-assigned to T. Demeo as per RSE. bf10/16/14-Hiralkumar Patel. reviewed available information for DEC DeMeo.alternate address: noneno PBS or other spills found.the subject case was reported due to tightness test failure of 1,000 gal #2 oil tank.Ramon Maldonado **property owner**90-22 215th PlaceQueens Village, NY 11428-1230PH. (718) 827-0074 email: cranecooling@hotmail.COM
Remarks: Not reported

Material:
Site ID: 372626
Operable Unit ID: 1130363
Operable Unit: 01
Material ID: 2120039
Material Code: 0001A
Material Name: #2 Fuel Oil
Case No.: Not reported
Material FA: Petroleum
Quantity: Not reported
Units: Gallons
Recovered: No
Resource Affected: Not reported
Oxygenate: False

Tank Test:
Site ID: 372626
Spill Tank Test: 1550390
Tank Number: 1
Tank Size: 1000
Test Method: 03
Leak Rate: 0
Gross Fail: Not reported
Modified By: Watchdog
Last Modified: 10/27/2006
Test Method: Horner EZ Check I or II

---

246 **CON EDISON** **NY MANIFEST** **S117067615**
186 ASHFORD ST **N/A**
BROOKLYN, NY 11207

NY MANIFEST:
EPA ID: NYP004607649
Country: USA

Mailing Info:
Name: CON EDISON
Contact: TOM TEELING
Address: 4 IRVING PLACE 15TH FLOOR
City/State/Zip: NEW YORK, NY 10003
Country: USA
Phone: Not reported

Manifest:

Document ID: Not reported
Manifest Status: Not reported

CON EDISON (Continued) **S117067615**

Trans1 State ID:	NJD003812047
Trans2 State ID:	Not reported
Generator Ship Date:	07/25/2014
Trans1 Recv Date:	07/25/2014
Trans2 Recv Date:	Not reported
TSD Site Recv Date:	07/28/2014
Part A Recv Date:	Not reported
Part B Recv Date:	Not reported
Generator EPA ID:	NYP004607649
Trans1 EPA ID:	Not reported
Trans2 EPA ID:	Not reported
TSDF ID:	NJD991291105
Waste Code:	Not reported
Quantity:	50
Units:	G - Gallons (liquids only)* (8.3 pounds)
Number of Containers:	1
Container Type:	TT - Cargo tank, tank trucks
Handling Method:	T Chemical, physical, or biological treatment.
Specific Gravity:	1
Year:	2014
Manifest Tracking Num:	002615283GBF
Import Ind:	N
Export Ind:	N
Discr Quantity Ind:	N
Discr Type Ind:	N
Discr Residue Ind:	N
Discr Partial Reject Ind:	N
Discr Full Reject Ind:	N
Manifest Ref Num:	Not reported
Alt Fac RCRA Id:	Not reported
Alt Fac Sign Date:	Not reported
Mgmt Method Type Code:	H110

---

246 **JAGARNATH HOME** **NY Spills** **S107488889**
176 ASHFORD STREET **N/A**
BROOKLYN, NY

SPILLS:

Facility ID:	0510472
Facility Type:	ER
DER Facility ID:	306515
Site ID:	356457
DEC Region:	2
Spill Date:	12/6/2005
Spill Number/Closed Date:	0510472 / 12/6/2005
Spill Cause:	Other
Spill Class:	Known release with minimal potential for fire or hazard. DEC Response. Willing Responsible Party. Corrective action taken.
SWIS:	2401
Investigator:	SMSANGES
Referred To:	Not reported
Reported to Dept:	12/6/2005
CID:	444
Water Affected:	Not reported
Spill Source:	Private Dwelling
Spill Notifier:	Other
Cleanup Ceased:	Not reported
Cleanup Meets Std:	True

JAGARNATH HOME (Continued) **S107488889**

Last Inspection:	Not reported
Recommended Penalty:	False
UST Trust:	False
Remediation Phase:	0
Date Entered In Computer:	12/6/2005
Spill Record Last Update:	12/6/2005
Spiller Name:	JAGARNATH HOME
Spiller Company:	JAGARNATH HOME
Spiller Address:	176 ASHFORD STREET
Spiller City,St,Zip:	BROOKLYN, NY
Spiller Company:	001
Contact Name:	JAGARNATH HOME
Contact Phone:	(718) 277-5531
DEC Memo:	Minor spill out of the vent line onto the cement in the rear of the house. Before DEC could speak with the homeowner, he turned the hose on and ran all of the oil/water down a sewer drain.
Remarks:	LEAKING TANK, STILL INVESTIGATING:

Material:

Site ID:	356457
Operable Unit ID:	1113763
Operable Unit:	01
Material ID:	2103823
Material Code:	0001A
Material Name:	#2 Fuel Oil
Case No.:	Not reported
Material FA:	Petroleum
Quantity:	Not reported
Units:	Gallons
Recovered:	No
Resource Affected:	Not reported
Oxygenate:	False

Tank Test:

---

247 **36 ATKINS AVENUE** **NY UST** **U001841126**
36 ATKINS AVENUE **N/A**
BROOKLYN, NY 11208

UST:

Id/Status:	2-510297 / Active
Program Type:	PBS
Region:	STATE
DEC Region:	2
Expiration Date:	01/23/2016
UTM X:	594662.12523999996
UTM Y:	4503589.6618400002
Site Type:	Apartment Building/Office Building

Affiliation Records:

Site Id:	21844
Affiliation Type:	Facility Owner
Company Name:	ESTATE OF FRED STARK
Contact Type:	AGENT
Contact Name:	ELIZABETH FARRELL
Address1:	198-10 JAMAICA AVENUE
Address2:	Not reported

36 ATKINS AVENUE (Continued) **U001841126**

City:	HOLLIS
State:	NY
Zip Code:	11423
Country Code:	001
Phone:	(718) 465-3600
EMail:	Not reported
Fax Number:	Not reported
Modified By:	KXTANG
Date Last Modified:	1/10/2006

Site Id:	21844
Affiliation Type:	Mail Contact
Company Name:	ESTATE OF FRED STARK
Contact Type:	AGENT
Contact Name:	ELIZABETH FARRELL
Address1:	198-10 JAMAICA AVENUE
Address2:	Not reported
City:	HOLLIS
State:	NY
Zip Code:	11423
Country Code:	001
Phone:	(718) 465-3600
EMail:	Not reported
Fax Number:	Not reported
Modified By:	KXTANG
Date Last Modified:	1/10/2006

Site Id:	21844
Affiliation Type:	On-Site Operator
Company Name:	36 ATKINS AVENUE
Contact Type:	Not reported
Contact Name:	ESTATE OF FRED STARK
Address1:	Not reported
Address2:	Not reported
City:	Not reported
State:	NN
Zip Code:	Not reported
Country Code:	001
Phone:	(718) 465-3600
EMail:	Not reported
Fax Number:	Not reported
Modified By:	TRANSLAT
Date Last Modified:	3/4/2004

Site Id:	21844
Affiliation Type:	Emergency Contact
Company Name:	ESTATE OF FRED STARK
Contact Type:	Not reported
Contact Name:	ESTATE OF FRED STARK
Address1:	Not reported
Address2:	Not reported
City:	Not reported
State:	NN
Zip Code:	Not reported
Country Code:	999
Phone:	(718) 465-3600
EMail:	Not reported

36 ATKINS AVENUE (Continued) **U001841126**

Fax Number:	Not reported
Modified By:	ANAUSTIN
Date Last Modified:	9/22/2005

Tank Info:

Tank Number:	001
Tank ID:	39495
Tank Status:	In Service
Material Name:	In Service
Capacity Gallons:	2500
Install Date:	12/01/1948
Date Tank Closed:	Not reported
Registered:	True
Tank Location:	Underground
Tank Type:	Steel/carbon steel
Material Code:	0001
Common Name of Substance:	#2 Fuel Oil (On-Site Consumption)
Tightness Test Method:	21
Date Test:	10/07/2009
Next Test Date:	10/07/2014
Pipe Model:	Not reported
Modified By:	BKFALVEY
Last Modified:	10/26/2009

Equipment Records:

D01 - Pipe Type - Steel/Carbon Steel/Iron
G00 - Tank Secondary Containment - None
J02 - Dispenser - Suction Dispenser
L09 - Piping Leak Detection - Exempt Suction Piping
C00 - Pipe Location - No Piping
F00 - Pipe External Protection - None
I04 - Overfill - Product Level Gauge (A/G)
A00 - Tank Internal Protection - None
H00 - Tank Leak Detection - None
B00 - Tank External Protection - None

---

247 **35 ATKINS AVE - TTF** **NY LTANKS** **S106971319**
35 ATKINS AVE **N/A**
BROOKLYN, NY

LTANKS:

Site ID:	332134
Spill Number/Closed Date:	0407615 / 1/23/2006
Spill Date:	10/8/2004
Spill Cause:	Tank Test Failure
Spill Source:	Tank Truck
Spill Class:	Possible release with minimal potential for fire or hazard or Known release with no damage. DEC Response. Willing Responsible Party. Corrective action taken.
Cleanup Ceased:	Not reported
Cleanup Meets Standard:	True
SWIS:	2401
Investigator:	rmpiper
Referred To:	Not reported
Reported to Dept:	10/8/2004
CID:	408

35 ATKINS AVE - TTF (Continued) **S106971319**

Water Affected:	Not reported
Spill Notifier:	Responsible Party
Last Inspection:	Not reported
Recommended Penalty:	False
UST Involvement:	False
Remediation Phase:	0
Date Entered In Computer:	10/12/2004
Spill Record Last Update:	1/23/2006
Spiller Name:	REDA
Spiller Company:	Not reported
Spiller Address:	62 ATKINS AVE.
Spiller City,St,Zip:	BROOKLYN, NY
Spiller County:	001
Spiller Contact:	REDA
Spiller Phone:	(718) 465-3600
Spiller Extention:	Not reported
DEC Region:	2
DER Facility ID:	267299
DEC Memo:	11/25/05- DEC Pipper sent out ttf leterto Estate of Fren Stark 198-10 Jamaica Ave, Hollis NY 114231/23/06- DEC Piper reviewed invoice fromn ABC Tank. Replaced vent line, stick line, feed and return lines. System passed thereafter. Closed.
Remarks:	PBS No: 2-510262

Material:

Site ID:	332134
Operable Unit ID:	1094391
Operable Unit:	01
Material ID:	574497
Material Code:	0001A
Material Name:	#2 Fuel Oil
Case No.:	Not reported
Material FA:	Petroleum
Quantity:	0
Units:	Gallons
Recovered:	No
Resource Affected:	Not reported
Oxygenate:	False

Tank Test:

Site ID:	332134
Spill Tank Test:	1548226
Tank Number:	Not reported
Tank Size:	2500
Test Method:	00
Leak Rate:	0
Gross Fail:	Not reported
Modified By:	Watchdog
Last Modified:	10/12/2004
Test Method:	Unknown

247 **33 ATKINS AVENUE** **NY UST** **U000411509**
33 ATKINS AVENUE **N/A**
BROOKLYN, NY 11208

UST:

Id/Status:	2-510262 / Active
Program Type:	PBS
Region:	STATE
DEC Region:	2
Expiration Date:	01/23/2016
UTM X:	594660.98771000002
UTM Y:	4503595.0906800004
Site Type:	Apartment Building/Office Building

Affiliation Records:

Site Id:	21841
Affiliation Type:	Facility Owner
Company Name:	ESTATE OF FRED STARK
Contact Type:	AGENT
Contact Name:	ELIZABETH FARRELL
Address1:	198-10 JAMAICA AVENUE
Address2:	Not reported
City:	HOLLIS
State:	NY
Zip Code:	11423
Country Code:	001
Phone:	(718) 465-3600
EMail:	Not reported
Fax Number:	Not reported
Modified By:	KXTANG
Date Last Modified:	1/10/2006

Site Id:	21841
Affiliation Type:	Mail Contact
Company Name:	ESTATE OF FRED STARK
Contact Type:	AGENT
Contact Name:	ELIZABETH FARRELL
Address1:	198-10 JAMAICA AVENUE
Address2:	Not reported
City:	HOLLIS
State:	NY
Zip Code:	11423
Country Code:	001
Phone:	(718) 465-3600
EMail:	Not reported
Fax Number:	Not reported
Modified By:	KXTANG
Date Last Modified:	1/10/2006

Site Id:	21841
Affiliation Type:	On-Site Operator
Company Name:	33 ATKINS AVENUE
Contact Type:	Not reported
Contact Name:	ESTATE OF FRED STARK
Address1:	Not reported
Address2:	Not reported
City:	Not reported
State:	NN
Zip Code:	Not reported
Country Code:	001

33 ATKINS AVENUE (Continued) **U000411509**

Phone:	(718) 465-3600
EMail:	Not reported
Fax Number:	Not reported
Modified By:	TRANSLAT
Date Last Modified:	3/4/2004

Site Id:	21841
Affiliation Type:	Emergency Contact
Company Name:	ESTATE OF FRED STARK
Contact Type:	Not reported
Contact Name:	ESTATE OF FRED STARK
Address1:	Not reported
Address2:	Not reported
City:	Not reported
State:	NN
Zip Code:	Not reported
Country Code:	999
Phone:	(718) 465-3600
EMail:	Not reported
Fax Number:	Not reported
Modified By:	ANAUSTIN
Date Last Modified:	9/22/2005

Tank Info:

Tank Number:	001
Tank ID:	39492
Tank Status:	In Service
Material Name:	In Service
Capacity Gallons:	2500
Install Date:	12/01/1948
Date Tank Closed:	Not reported
Registered:	True
Tank Location:	Underground
Tank Type:	Steel/carbon steel
Material Code:	0001
Common Name of Substance:	#2 Fuel Oil (On-Site Consumption)

Tightness Test Method:	21
Date Test:	11/19/2010
Next Test Date:	11/19/2015
Pipe Model:	Not reported
Modified By:	BKFALVEY
Last Modified:	11/30/2010

Equipment Records:

B00 - Tank External Protection - None
H00 - Tank Leak Detection - None
C00 - Pipe Location - No Piping
F00 - Pipe External Protection - None
I04 - Overfill - Product Level Gauge (A/G)
A00 - Tank Internal Protection - None
D01 - Pipe Type - Steel/Carbon Steel/Iron
G00 - Tank Secondary Containment - None
J02 - Dispenser - Suction Dispenser
L09 - Piping Leak Detection - Exempt Suction Piping

248 **CON EDISON** **NY MANIFEST** **S117062543**
FO 2118 FULTON ST **N/A**
BROOKLYN, NY 11233

NY MANIFEST:

EPA ID:	NYP004548988
Country:	USA

Mailing Info:

Name:	CON EDISON
Contact:	TOM TEELING
Address:	4 IRVING PLACE 15TH FLOOR
City/State/Zip:	NEW YORK, NY 10003
Country:	USA
Phone:	Not reported

Manifest:

Document ID:	Not reported
Manifest Status:	Not reported
Trans1 State ID:	NJD003812047
Trans2 State ID:	Not reported
Generator Ship Date:	05/30/2014
Trans1 Recv Date:	05/30/2014
Trans2 Recv Date:	Not reported
TSD Site Recv Date:	06/04/2014
Part A Recv Date:	Not reported
Part B Recv Date:	Not reported
Generator EPA ID:	NYP004548988
Trans1 EPA ID:	Not reported
Trans2 EPA ID:	Not reported
TSDF ID:	NJD991291105
Waste Code:	Not reported
Quantity:	50
Units:	G - Gallons (liquids only)* (8.3 pounds)
Number of Containers:	1
Container Type:	TT - Cargo tank, tank trucks
Handling Method:	T Chemical, physical, or biological treatment.
Specific Gravity:	1
Year:	2014
Manifest Tracking Num:	002423409GBF
Import Ind:	N
Export Ind:	N
Discr Quantity Ind:	N
Discr Type Ind:	N
Discr Residue Ind:	N
Discr Partial Reject Ind:	N
Discr Full Reject Ind:	N
Manifest Ref Num:	Not reported
Alt Fac RCRA Id:	Not reported
Alt Fac Sign Date:	Not reported
Mgmt Method Type Code:	H110

249 **CARBUSTERS AUTO RECYCLING LLC** **NY RGA LF** **S114955396**
60 BERRIMAN STREET **N/A**
BROOKLYN, NY

RGA LF:

2012	CARBUSTERS AUTO RECYCLING LLC	60 BERRIMAN STREET
2011	CARBUSTERS AUTO RECYCLING LLC	60 BERRIMAN STREET
2010	CARBUSTERS AUTO RECYCLING LLC	60 BERRIMAN STREET
2009	CARBUSTERS AUTO RECYCLING LLC	60 BERRIMAN STREET
2008	CARBUSTERS AUTO RECYCLING LLC	60 BERRIMAN STREET
2007	CARBUSTERS AUTO RECYCLING LLC	60 BERRIMAN STREET
2006	CARBUSTERS AUTO RECYCLING LLC	60 BERRIMAN STREET

---

249 **CARBUSTERS AUTO RECYCLING LLC** **NY SWF/LF** **S108145756**
60 BERRIMAN STREET **NY Spills** **N/A**
BROOKLYN, NY 11208

SWF/LF:

Flag:	INACTIVE
Region Code:	2
Phone Number:	7182350242
Owner Name:	Joseph Zuccaro
Owner Type:	Private
Owner Address:	60 Berriman Street
Owner Addr2:	Not reported
Owner City,St,Zip:	Brooklyn, NY 11208
Owner Email:	Not reported
Owner Phone:	7182350242
Contact Name:	Joseph Zuccaro
Contact Address:	Not reported
Contact Addr2:	Not reported
Contact City,St,Zip:	Not reported
Contact Email:	Not reported
Contact Phone:	Not reported
Activity Desc:	Vehicle Dismantling
Activity Number:	[xxxxx]
Active:	No
East Coordinate:	594595
North Coordinate:	4503491
Accuracy Code:	Not reported
Regulatory Status:	Not reported
Waste Type:	Not reported
Authorization #:	Not reported
Authorization Date:	Not reported
Expiration Date:	Not reported

SPILLS:

Facility ID:	0551819
Facility Type:	ER
DER Facility ID:	312027
Site ID:	361785
DEC Region:	2
Spill Date:	3/29/2006
Spill Number/Closed Date:	0551819 / 10/8/2009
Spill Cause:	Deliberate
Spill Class:	Known release with minimal potential for fire or hazard. DEC Response. Willing Responsible Party. Corrective action taken.
SWIS:	2401
Investigator:	HRPATEL
Referred To:	Not reported

CARBUSTERS AUTO RECYCLING LLC (Continued) **S108145756**

Reported to Dept:	3/29/2006
CID:	Not reported
Water Affected:	Not reported
Spill Source:	Commercial/Industrial
Spill Notifier:	DEC
Cleanup Ceased:	Not reported
Cleanup Meets Std:	False
Last Inspection:	Not reported
Recommended Penalty:	False
UST Trust:	False
Remediation Phase:	0
Date Entered In Computer:	3/29/2006
Spill Record Last Update:	10/9/2009
Spiller Name:	Not reported
Spiller Company:	CAR BUSTERS
Spiller Address:	60 BERRY STREET
Spiller City,St,Zip:	BROOKLYN, NY
Spiller Company:	001
Contact Name:	Not reported
Contact Phone:	Not reported
DEC Memo:	04/03/06-Hiralkumar Patel. Owner:Stuart GoldsteinBerriman Street Associates888 7th Ave - 24th FlrNew York, NY 10106-0001PH. (212) 755-5390 EXt. 305CSL sent out to Stuart Goldstein.04/04/06-Hiralkumar Patel. DEC_Steve asked me to send the same letter to property owner, listed in property shark list. Joseph Zuccaro81 Miriam StreetValley Stream, NY 11581-1320letter sent out to owner. copy given to ECO. 04/06/06-Hiralkumar Patel. Received message from Jim Vest (212-660-1200 Ext. 309), who is handling this property. as per him, property has gas heating system and doesn't have any kind of oil tank, burner etc. Left message for Jim.05/04/06-Hiralkumar Patel. Left message for Jim.05/11/06-Hiralkumar Patel. Left message for Jim.05/15/06-Hiralkumar Patel. Received call from Jim(Cell: 973-641-1139). as per him, there is no open spot, which has soil. all property area is covered by concrete floor and property has commercial buildings like garage and warehouses. the property side at Berryman street is touching sidewalk and there they have garage opening. Jim is not sure about which part of site has contamination that DEC officer observed. he wants to meet on site.05/17/06-Hiralkumar Patel. Spoke to Jim and ECO. meeting both on site at 2:30 PM tomorrow.05/18/06-Hiralkumar Patel. visited site with DEC Vought and ECOs. spoke to Joseph Zuccaro, owner of property. property has piles of junk of broken parts from cars. owner is selling this property and is in contract stage. but new owner wants those piles cleaned up from site before they buy it, as buyer wants to do soil investigation. Mr. Zuccaro is removing piles and will be done by July 1, 2006. buyer has planning to develop this property as residential complex. Mr. Zuccaro denied to give buyer's information, but he is taking responsibilty of cleanup and will sign STIP. he was also agree to forward copy of the STIP to buyer once they sell out property. DEC Vought suggest him to inform DEC when he removes all the piles from ground, so we can see soil and floor condition as currently most of the area is covered by these piles. he agreed with this and will remove everything from ground for better insepction. he will not remove racks and junk from racks by July 1. property has few ASTs onsite. as per Mr. Zuccaro, he doesn't keep gas tank from the cars, so doesn't store any waste oil tank on location. property has multiple ASTs. few are in use to store diesel for internal use.ECO

CARBUSTERS AUTO RECYCLING LLC (Continued) **S108145756**

Jeff mentioned that they have issued some violations against Mr. Zuccaro.Carbusters Auto Recycling 66 Berriman Street, Brooklyn, NY 11208 (718) 235-024205/19/06-Hiralkumar Patel. Received message from Jim. after talking to Jim, found that Jim was talking about site at 60 Berry STreet in Brooklyn. as DEC got this address in initial spill report, first letter sent out at this address, but that was not the site. ask Jim to disregard the letter that he has from the Department. 05/23/06-Hiralkumar Patel. STIP sent out to Mr. Zuccaro at following address:Joseph Zuccaro81 Miriam StreetValley Stream, NY 11581-1320Ph. (516) 872-8747 (H) (718) 235-0242 (Off., site) (516) 523-7039 (C)FAX (718) 235-8703email: carbustersauto@aol.comSTIP sent out in registered mail (7005 1160 0000 6901 1261). faxed to Mr. Zuccaro.06/02/06-Hiralkumar Patel. REceived certified mail receipt.07/10/06-Hiralkumar Patel. Left message for Joseph.07/12/06-Hiralkumar Patel. Received message from Joseph (718-235-7015). Left message for Mr. Zuccaro. received call from Mr. Zuccaro. he will check wiht his secretary and will send STIP soon. he is still removing piles from area. asked to call the department once he removes all piles from spot.08/14/06-Hiralkumar Patel. left message for Joseph.09/27/06-Hiralkumar Patel. after discussing with DEC Austin and DEC Urda, case transferred to legal department. Mr. Urda is working on this case.05/27/08-Hiralkumar Patel. visited site as DEC Urda requested to know number and size of tanks and type of product stored. visited site with ECO Markey. found three 275 gal tanks at the site. two 275 gal diesel tanks were located at elevated platform. one 275 gal waste oil tank was found on floor but covered entired with junk and only top was visible. met Joseph at the site. he is still running business. Joseph mentioned that NYC HPD is buying this property. asked Joseph to provide contact at NYC HPD.left message for John Garrity at NYC HPD to know status of transaction.John GarrityNYC HPDDirector, Environmental Remediaton & Special Projects UnitPh. (212) 863-8052Fax (212) 863-798803/02/09-Hiralkumar Patel. spoke with DEC Urda. no updates yet.10/08/09-Hiralkumar Patel. received call from DEC Urda. he requested to visit site again (with ECO) to confirm contamination (take pics).2:45 PM:- visited site with ECO Neil Stevens. most of the site was covered by junk stockpile (more than during initial site visit). found middle portion cleaned up and solid concrete in visible areas. some stains found on concrete, but no oil. other areas were covered with piles.based on observations during the site visit, case closed.**Do not take site visit without ECO**

Remarks: During inspection, a significant amount of engine blocks/ transmissions piled on soil. Excavation w/ foot revealed oil coming into depression.***** Do not attempt to visit site without armed escort!*****

Material:

Site ID:	361785
Operable Unit ID:	1119899
Operable Unit:	01
Material ID:	2109368
Material Code:	0022
Material Name:	Waste Oil/Used Oil
Case No.:	Not reported
Material FA:	Petroleum
Quantity:	0
Units:	Gallons
Recovered:	No

CARBUSTERS AUTO RECYCLING LLC (Continued) **S108145756**

Resource Affected: Not reported
Oxygenate: False

Tank Test:

---

249 **55 BERRIMAN STREET - TTF** **NY LTANKS** **U001841117**
55 BERRIMAN STREET **NY UST** **N/A**
BROOKLYN, NY 11208

LTANKS:

Site ID:	332137
Spill Number/Closed Date:	0407618 / 6/22/2007
Spill Date:	10/8/2004
Spill Cause:	Tank Test Failure
Spill Source:	Tank Truck
Spill Class:	Possible release with minimal potential for fire or hazard or Known release with no damage. DEC Response. Willing Responsible Party. Corrective action taken.
Cleanup Ceased:	Not reported
Cleanup Meets Standard:	False
SWIS:	2401
Investigator:	VSZHUNE
Referred To:	Not reported
Reported to Dept:	10/8/2004
CID:	408
Water Affected:	Not reported
Spill Notifier:	Responsible Party
Last Inspection:	Not reported
Recommended Penalty:	False
UST Involvement:	False
Remediation Phase:	0
Date Entered In Computer:	10/12/2004
Spill Record Last Update:	6/22/2007
Spiller Name:	REDA
Spiller Company:	Not reported
Spiller Address:	62 ATKINS AVE.
Spiller City,St,Zip:	BROOKLYN, NY
Spiller County:	001
Spiller Contact:	REDA
Spiller Phone:	(718) 465-3600
Spiller Extention:	Not reported
DEC Region:	2
DER Facility ID:	21762
DEC Memo:	Spoke to John Leddy. This is in an estate and the estate has to make a decision where to take this. Tried to make contact and was unsuccessful 11/05-S. Scharf3/06-Refer back to Region 2 for followup and closure.- S. Scharf09/12/06 This case was transferred from Albany to Region 2. Zhune spoke to Elizabeth Farrel.(ph: 718-465-3600). She will fax copy of documents. 9/12/06 She sent tightness test result from 2005. I called her back let know that we need documents from 2004. 09/15/06 She only sent tank test failed results from 2004. 09/22/06-Vought-Received call and spoke to Elizabeth and she has already faxed in results. Requesting review and callback from Zhune.06/19/07-ABC tank sent a letter and invoice describing the repair they did to the 2500 gallons UST that failed the test. The letter says: on April 11- April 15, 2005 ABC Tank dug up to expose

55 BERRIMAN STREET - TTF (Continued) **U001841117**

the top of (1) 2,500 gallon underground storage tank. After tank was opened, a new gasket set along with a new stickline was installed. The tank was then cleaned and a visual inspection was performed on the interior of the tank. ABC found no evidence of leakage from the interior of the tank. Pressure was able to hold for (1) hour. On April 15,2005 a tightness test was performed on the tank. ABC Tank found no evidence of contaminated soil at the above site and any repairs made were neded in order for the tank to pass the tightness test. A copy of the pass tightness test results was also sending.Case Closed

Remarks: PBS No: 2-510092

Material:

Site ID:	332137
Operable Unit ID:	1094394
Operable Unit:	01
Material ID:	574500
Material Code:	0001A
Material Name:	#2 Fuel Oil
Case No.:	Not reported
Material FA:	Petroleum
Quantity:	0
Units:	Gallons
Recovered:	No
Resource Affected:	Not reported
Oxygenate:	False

Tank Test:

Site ID:	332137
Spill Tank Test:	1548229
Tank Number:	Not reported
Tank Size:	2500
Test Method:	00
Leak Rate:	0
Gross Fail:	Not reported
Modified By:	Watchdog
Last Modified:	10/12/2004
Test Method:	Unknown

UST:

Id/Status:	2-510092 / Active
Program Type:	PBS
Region:	STATE
DEC Region:	2
Expiration Date:	01/22/2016
UTM X:	594593.82336000004
UTM Y:	4503500.8113299999
Site Type:	Apartment Building/Office Building

Affiliation Records:

Site Id:	21826
Affiliation Type:	Facility Owner
Company Name:	ESTATE OF FRED STARK
Contact Type:	AGENT
Contact Name:	ELIZABETH FARRELL

55 BERRIMAN STREET - TTF (Continued) **U001841117**

Address1:	198-10 JAMAICA AVENUE
Address2:	Not reported
City:	HOLLIS
State:	NY
Zip Code:	11423
Country Code:	001
Phone:	(718) 465-3600
EMail:	Not reported
Fax Number:	Not reported
Modified By:	KXTANG
Date Last Modified:	1/10/2006

Site Id:	21826
Affiliation Type:	Mail Contact
Company Name:	ESTATE OF FRED STARK
Contact Type:	AGENT
Contact Name:	ELIZABETH FARRELL
Address1:	198-10 JAMAICA AVENUE
Address2:	Not reported
City:	HOLLIS
State:	NY
Zip Code:	11423
Country Code:	001
Phone:	(718) 465-3600
EMail:	Not reported
Fax Number:	Not reported
Modified By:	KXTANG
Date Last Modified:	1/10/2006

Site Id:	21826
Affiliation Type:	On-Site Operator
Company Name:	55 BERRIMAN STREET
Contact Type:	Not reported
Contact Name:	ESTATE OF FRED STARK
Address1:	Not reported
Address2:	Not reported
City:	Not reported
State:	NN
Zip Code:	Not reported
Country Code:	001
Phone:	(718) 465-3600
EMail:	Not reported
Fax Number:	Not reported
Modified By:	TRANSLAT
Date Last Modified:	3/4/2004

Site Id:	21826
Affiliation Type:	Emergency Contact
Company Name:	ESTATE OF FRED STARK
Contact Type:	Not reported
Contact Name:	ESTATE OF FRED STARK
Address1:	Not reported
Address2:	Not reported
City:	Not reported
State:	NN
Zip Code:	Not reported
Country Code:	999

55 BERRIMAN STREET - TTF (Continued) **U001841117**

Phone:	(718) 465-3600
EMail:	Not reported
Fax Number:	Not reported
Modified By:	ANAUSTIN
Date Last Modified:	9/22/2005

Tank Info:

Tank Number:	001
Tank ID:	39477
Tank Status:	In Service
Material Name:	In Service
Capacity Gallons:	2500
Install Date:	12/01/1948
Date Tank Closed:	Not reported
Registered:	True
Tank Location:	Underground
Tank Type:	Steel/carbon steel
Material Code:	0001
Common Name of Substance:	#2 Fuel Oil (On-Site Consumption)
Tightness Test Method:	21
Date Test:	03/22/2010
Next Test Date:	03/22/2015
Pipe Model:	Not reported
Modified By:	BKFALVEY
Last Modified:	04/07/2010

Equipment Records:

A00 - Tank Internal Protection - None
D01 - Pipe Type - Steel/Carbon Steel/Iron
G00 - Tank Secondary Containment - None
J02 - Dispenser - Suction Dispenser
L09 - Piping Leak Detection - Exempt Suction Piping
C00 - Pipe Location - No Piping
F00 - Pipe External Protection - None
I04 - Overfill - Product Level Gauge (A/G)
B00 - Tank External Protection - None
H00 - Tank Leak Detection - None

---

249 **EDR US Hist Auto Stat** **1015496483**

44 BERRIMAN ST **N/A**
BROOKLYN, NY 11208

EDR Historical Auto Stations:

Name:	ACCURATE MECHANICAL LLC
Year:	2005
Address:	44 BERRIMAN ST
Name:	ACCURATE MECHANICAL LLC
Year:	2006
Address:	44 BERRIMAN ST

249 **31 BERRIMAN ST.- TTF** **NY LTANKS** **S106971321**
31 BERRIMAN ST **N/A**
BROOKLYN, NY

LTANKS:

Site ID:	332136
Spill Number/Closed Date:	0407617 / Not Reported
Spill Date:	10/8/2004
Spill Cause:	Tank Test Failure
Spill Source:	Tank Truck
Spill Class:	Possible release with minimal potential for fire or hazard or Known release with no damage. DEC Response. Willing Responsible Party. Corrective action taken.
Cleanup Ceased:	Not reported
Cleanup Meets Standard:	False
SWIS:	2401
Investigator:	rmpiper
Referred To:	Not reported
Reported to Dept:	10/8/2004
CID:	408
Water Affected:	Not reported
Spill Notifier:	Responsible Party
Last Inspection:	Not reported
Recommended Penalty:	False
UST Involvement:	False
Remediation Phase:	1
Date Entered In Computer:	10/12/2004
Spill Record Last Update:	2/28/2007
Spiller Name:	REDA
Spiller Company:	Not reported
Spiller Address:	62 ATKINS AVE.
Spiller City,St,Zip:	BROOKLYN, NY
Spiller County:	001
Spiller Contact:	REDA
Spiller Phone:	(718) 465-3600
Spiller Extention:	Not reported
DEC Region:	2
DER Facility ID:	267301
DEC Memo:	11/25/05- DEC Piper sent out ttf leterto Estate of Fren Stark 198-10 Jamaica Ave, Hollis NY 114231/23/06- DEC Piper spoke w/ Liz Farral regarding site. Currently there are two temp tanks on site. The management co has not decided on the fate of the tank. Repair or abandon. Liz will contact me when a decision has been made.4/5/06- DEC Piper left message for Liz requesting update.4/18/06- DEC Piper spoke w/ Liz froom Fred Stark, As per her, Eastmond to provide quote for new tank. Possibly AST.2/22/07- DECP iper left message for liz requesting callback and info.
Remarks:	PBS No: 2-510106

Material:

Site ID:	332136
Operable Unit ID:	1094393
Operable Unit:	01
Material ID:	574499
Material Code:	0001A
Material Name:	#2 Fuel Oil
Case No.:	Not reported
Material FA:	Petroleum
Quantity:	0

31 BERRIMAN ST.- TTF (Continued) **S106971321**

Units: Gallons
Recovered: No
Resource Affected: Not reported
Oxygenate: False

Tank Test:
Site ID: 332136
Spill Tank Test: 1548228
Tank Number: Not reported
Tank Size: 2500
Test Method: 00
Leak Rate: 0
Gross Fail: Not reported
Modified By: Watchdog
Last Modified: 10/12/2004
Test Method: Unknown

---

249 **31 BERRIMAN STREET** **NY UST** **U000411495**
31 BERRIMAN STREET **N/A**
BROOKLYN, NY 11423

UST:
Id/Status: 2-510106 / Active
Program Type: PBS
Region: STATE
DEC Region: 2
Expiration Date: 01/22/2006
UTM X: 594579.91075000004
UTM Y: 4503568.1973200003
Site Type: Apartment Building/Office Building

Affiliation Records:
Site Id: 21827
Affiliation Type: Facility Owner
Company Name: ESTATE OF FRED STARK
Contact Type: Not reported
Contact Name: Not reported
Address1: 198-10 JAMAICA AVENUE
Address2: Not reported
City: HOLLIS
State: NY
Zip Code: 11423
Country Code: 001
Phone: (718) 465-3600
EMail: Not reported
Fax Number: Not reported
Modified By: NRLOMBAR
Date Last Modified: 3/12/2013

Site Id: 21827
Affiliation Type: Mail Contact
Company Name: ESTATE OF FRED STARK
Contact Type: Not reported
Contact Name: Not reported
Address1: 198-10 JAMAICA AVENUE
Address2: Not reported
City: HOLLIS

31 BERRIMAN STREET (Continued) **U000411495**

State:	NY
Zip Code:	11423
Country Code:	001
Phone:	(718) 465-3600
EMail:	Not reported
Fax Number:	Not reported
Modified By:	NRLOMBAR
Date Last Modified:	3/12/2013

Site Id:	21827
Affiliation Type:	On-Site Operator
Company Name:	31 BERRIMAN STREET
Contact Type:	Not reported
Contact Name:	ESTATE OF FRED STARK
Address1:	Not reported
Address2:	Not reported
City:	Not reported
State:	NN
Zip Code:	Not reported
Country Code:	001
Phone:	(718) 465-3600
EMail:	Not reported
Fax Number:	Not reported
Modified By:	TRANSLAT
Date Last Modified:	3/4/2004

Site Id:	21827
Affiliation Type:	Emergency Contact
Company Name:	ESTATE OF FRED STARK
Contact Type:	Not reported
Contact Name:	ESTATE OF FRED STARK
Address1:	Not reported
Address2:	Not reported
City:	Not reported
State:	NN
Zip Code:	Not reported
Country Code:	999
Phone:	(718) 465-3600
EMail:	Not reported
Fax Number:	Not reported
Modified By:	ANAUSTIN
Date Last Modified:	9/22/2005

Tank Info:

Tank Number:	001
Tank ID:	39478
Tank Status:	In Service
Material Name:	In Service
Capacity Gallons:	2500
Install Date:	12/01/1948
Date Tank Closed:	Not reported
Registered:	True
Tank Location:	Underground
Tank Type:	Steel/carbon steel
Material Code:	0001
Common Name of Substance:	#2 Fuel Oil (On-Site Consumption)

31 BERRIMAN STREET (Continued) **U000411495**

Tightness Test Method: 03
Date Test: 11/01/1999
Next Test Date: 11/01/2004
Pipe Model: Not reported
Modified By: TRANSLAT
Last Modified: 03/04/2004

Equipment Records:

A00 - Tank Internal Protection - None
D01 - Pipe Type - Steel/Carbon Steel/Iron
G00 - Tank Secondary Containment - None
J02 - Dispenser - Suction Dispenser
L09 - Piping Leak Detection - Exempt Suction Piping
C00 - Pipe Location - No Piping
F00 - Pipe External Protection - None
I04 - Overfill - Product Level Gauge (A/G)
B00 - Tank External Protection - None
H00 - Tank Leak Detection - None

---

249 **GO GREEN AUTO SERVICE CORP** **FINDS** **1009605917**
22 BERRIMAN ST **N/A**
BROOKLYN, NY 11208

FINDS:

Registry ID: 110025323488

Environmental Interest/Information System
FIS (New York - Facility Information System) is New York's Department of Environmental Conservation (DEC) information system for tracking environmental facility information found across the State.

---

250 **MUTIPLE DWELLING** **NY Spills** **S109413857**
2224 FULTON STREET **N/A**
BROOKLYN, NY

SPILLS:

Facility ID: 0810729
Facility Type: ER
DER Facility ID: 357521
Site ID: 408269
DEC Region: 2
Spill Date: 12/25/2008
Spill Number/Closed Date: 0810729 / 12/26/2008
Spill Cause: Unknown
Spill Class: Known release with minimal potential for fire or hazard. DEC Response. Willing Responsible Party. Corrective action taken.
SWIS: 2401
Investigator: SFRAHMAN
Referred To: Not reported
Reported to Dept: 12/25/2008
CID: Not reported
Water Affected: Not reported
Spill Source: Private Dwelling
Spill Notifier: Local Agency
Cleanup Ceased: Not reported

MUTIPLE DWELLING (Continued) **S109413857**

Cleanup Meets Std:	False
Last Inspection:	Not reported
Recommended Penalty:	False
UST Trust:	False
Remediation Phase:	0
Date Entered In Computer:	12/25/2008
Spill Record Last Update:	12/26/2008
Spiller Name:	Not reported
Spiller Company:	UNKNOWN
Spiller Address:	Not reported
Spiller City,St,Zip:	NY
Spiller Company:	999
Contact Name:	NO CONTACT
Contact Phone:	Not reported
DEC Memo:	12/26/08 minor spill,FD cleaned it up.(sr)
Remarks:	Has been cleaned up/by NYFD Hazmat.

Material:

Site ID:	408269
Operable Unit ID:	1164789
Operable Unit:	01
Material ID:	2156174
Material Code:	0001A
Material Name:	#2 Fuel Oil
Case No.:	Not reported
Material FA:	Petroleum
Quantity:	2
Units:	Gallons
Recovered:	Not reported
Resource Affected:	Not reported
Oxygenate:	False

Tank Test:

---

250 **MILTON UNGER** **NY UST U004047600**
2234 FULTON STREET **NY AST N/A**
BROOKLYN, NY 11213

UST:

Id/Status:	2-607309 / Unregulated/Closed
Program Type:	PBS
Region:	STATE
DEC Region:	2
Expiration Date:	01/16/2007
UTM X:	592334.94469000003
UTM Y:	4503590.6588199995
Site Type:	Other

Affiliation Records:

Site Id:	29162
Affiliation Type:	Facility Owner
Company Name:	MILTON UNGER
Contact Type:	Not reported
Contact Name:	Not reported
Address1:	779 EAST NEW YORK AVENUE
Address2:	Not reported
City:	BROOKLYN

MILTON UNGER (Continued) **U004047600**

State: NY
Zip Code: 11213
Country Code: 001
Phone: (718) 771-1270
EMail: Not reported
Fax Number: Not reported
Modified By: NRLOMBAR
Date Last Modified: 11/12/2009

Site Id: 29162
Affiliation Type: Mail Contact
Company Name: BAY REFRIGARATION
Contact Type: Not reported
Contact Name: MILTON UNGER
Address1: 779 EAST NEW YORK AVENUE
Address2: Not reported
City: BROOKLYN
State: NY
Zip Code: 11213
Country Code: 001
Phone: (718) 771-1270
EMail: Not reported
Fax Number: Not reported
Modified By: TRANSLAT
Date Last Modified: 3/4/2004

Site Id: 29162
Affiliation Type: On-Site Operator
Company Name: MILTON UNGER
Contact Type: Not reported
Contact Name: MILTON UNGER
Address1: Not reported
Address2: Not reported
City: Not reported
State: NN
Zip Code: Not reported
Country Code: 001
Phone: (718) 771-1270
EMail: Not reported
Fax Number: Not reported
Modified By: TRANSLAT
Date Last Modified: 3/4/2004

Site Id: 29162
Affiliation Type: Emergency Contact
Company Name: MILTON UNGER
Contact Type: Not reported
Contact Name: ABE KLEIN
Address1: Not reported
Address2: Not reported
City: Not reported
State: NN
Zip Code: Not reported
Country Code: 001
Phone: (917) 553-8363
EMail: Not reported
Fax Number: Not reported

MILTON UNGER (Continued) **U004047600**

Modified By: TRANSLAT
Date Last Modified: 3/4/2004

Tank Info:

Tank Number: 01
Tank ID: 62718
Tank Status: Closed - Removed
Material Name: Closed - Removed
Capacity Gallons: 1000
Install Date: Not reported
Date Tank Closed: 12/01/2001
Registered: True
Tank Location: Underground
Tank Type: Steel/carbon steel
Material Code: 0008
Common Name of Substance: Diesel

Tightness Test Method: NN
Date Test: Not reported
Next Test Date: Not reported
Pipe Model: Not reported
Modified By: TRANSLAT
Last Modified: 03/04/2004

Equipment Records:

A00 - Tank Internal Protection - None
D02 - Pipe Type - Galvanized Steel
G00 - Tank Secondary Containment - None
J00 - Dispenser - None
C02 - Pipe Location - Underground/On-ground
F00 - Pipe External Protection - None
I00 - Overfill - None
B00 - Tank External Protection - None
H00 - Tank Leak Detection - None

AST:

Region: STATE
DEC Region: 2
Site Status: Unregulated/Closed
Facility Id: 2-607309
Program Type: PBS
UTM X: 592334.94469000003
UTM Y: 4503590.6588199995
Expiration Date: 01/16/2007
Site Type: Other

Affiliation Records:

Site Id: 29162
Affiliation Type: Facility Owner
Company Name: MILTON UNGER
Contact Type: Not reported
Contact Name: Not reported
Address1: 779 EAST NEW YORK AVENUE
Address2: Not reported
City: BROOKLYN
State: NY

MILTON UNGER (Continued) **U004047600**

Zip Code:	11213
Country Code:	001
Phone:	(718) 771-1270
EMail:	Not reported
Fax Number:	Not reported
Modified By:	NRLOMBAR
Date Last Modified:	11/12/2009
Site Id:	29162
Affiliation Type:	Mail Contact
Company Name:	BAY REFRIGARATION
Contact Type:	Not reported
Contact Name:	MILTON UNGER
Address1:	779 EAST NEW YORK AVENUE
Address2:	Not reported
City:	BROOKLYN
State:	NY
Zip Code:	11213
Country Code:	001
Phone:	(718) 771-1270
EMail:	Not reported
Fax Number:	Not reported
Modified By:	TRANSLAT
Date Last Modified:	3/4/2004
Site Id:	29162
Affiliation Type:	On-Site Operator
Company Name:	MILTON UNGER
Contact Type:	Not reported
Contact Name:	MILTON UNGER
Address1:	Not reported
Address2:	Not reported
City:	Not reported
State:	NN
Zip Code:	Not reported
Country Code:	001
Phone:	(718) 771-1270
EMail:	Not reported
Fax Number:	Not reported
Modified By:	TRANSLAT
Date Last Modified:	3/4/2004
Site Id:	29162
Affiliation Type:	Emergency Contact
Company Name:	MILTON UNGER
Contact Type:	Not reported
Contact Name:	ABE KLEIN
Address1:	Not reported
Address2:	Not reported
City:	Not reported
State:	NN
Zip Code:	Not reported
Country Code:	001
Phone:	(917) 553-8363
EMail:	Not reported
Fax Number:	Not reported
Modified By:	TRANSLAT

MILTON UNGER (Continued) **U004047600**

Date Last Modified: 3/4/2004

Tank Info:

Tank Number: 02
Tank Id: 62719
Material Code: 0001
Common Name of Substance: #2 Fuel Oil (On-Site Consumption)

Equipment Records:

A00 - Tank Internal Protection - None
D01 - Pipe Type - Steel/Carbon Steel/Iron
J00 - Dispenser - None
F00 - Pipe External Protection - None
G03 - Tank Secondary Containment - Vault (w/o access)
I04 - Overfill - Product Level Gauge (A/G)
B05 - Tank External Protection - Jacketed
C01 - Pipe Location - Aboveground
H00 - Tank Leak Detection - None

Tank Location: 1
Tank Type: Steel/Carbon Steel/Iron
Tank Status: Closed - In Place
Pipe Model: Not reported
Install Date: Not reported
Capacity Gallons: 550
Tightness Test Method: NN
Date Test: Not reported
Next Test Date: Not reported
Date Tank Closed: 12/01/2001
Register: True
Modified By: TRANSLAT
Last Modified: 03/04/2004
Material Name: #2 Fuel Oil (On-Site Consumption)

---

250 **2216 FULTON STREET** **NY Spills** **S102143514**
2216 FULTON STREET **N/A**
BROOKLYN, NY

SPILLS:

Facility ID: 9210069
Facility Type: ER
DER Facility ID: 130810
Site ID: 154250
DEC Region: 2
Spill Date: 12/1/1992
Spill Number/Closed Date: 9210069 / 12/1/1992
Spill Cause: Equipment Failure
Spill Class: Known release with minimal potential for fire or hazard. DEC Response. Willing Responsible Party. Corrective action taken.
SWIS: 2401
Investigator: CAMMISA
Referred To: Not reported
Reported to Dept: 12/1/1992
CID: Not reported
Water Affected: Not reported
Spill Source: Private Dwelling
Spill Notifier: Other

2216 FULTON STREET (Continued) **S102143514**

Cleanup Ceased:	12/1/1992
Cleanup Meets Std:	True
Last Inspection:	Not reported
Recommended Penalty:	False
UST Trust:	False
Remediation Phase:	0
Date Entered In Computer:	12/1/1992
Spill Record Last Update:	9/30/2004
Spiller Name:	Not reported
Spiller Company:	Not reported
Spiller Address:	Not reported
Spiller City,St,Zip:	***Update***, ZZ
Spiller Company:	001
Contact Name:	Not reported
Contact Phone:	Not reported
DEC Memo:	Not reported
Remarks:	SUSPECT CLOGGED VENT-OIL BACKED OUT OF FILL PIPE ONTO CONCRETE SIDEWALK-SPEEDI-DRI APPLIED-WILL REPAIR VENT,P/U AND DISPOSE

Material:

Site ID:	154250
Operable Unit ID:	974160
Operable Unit:	01
Material ID:	407079
Material Code:	0001A
Material Name:	#2 Fuel Oil
Case No.:	Not reported
Material FA:	Petroleum
Quantity:	1
Units:	Gallons
Recovered:	No
Resource Affected:	Not reported
Oxygenate:	False

Tank Test:

---

250 **NYCTA EASTERN PARKWAY SUBSTATION** **RCRA NonGen / NLR** **1000402168**
FULTON ST & EASTERN PKWY **NY MANIFEST** **NYD986872596**
BROOKLYN, NY 11233

RCRA NonGen / NLR:

Date form received by agency:	01/01/2007
Facility name:	NYCTA EASTERN PARKWAY SUBSTATION
Facility address:	FULTON ST & EASTERN PKWY BROOKLYN, NY 11233
EPA ID:	NYD986872596
Mailing address:	JAY ST ROOM 809 BROOKLYN, NY 11201
Contact:	Not reported
Contact address:	JAY ST ROOM 809 BROOKLYN, NY 11201
Contact country:	US
Contact telephone:	Not reported
Contact email:	Not reported
EPA Region:	02
Classification:	Non-Generator
Description:	Handler: Non-Generators do not presently generate hazardous waste

NYCTA EASTERN PARKWAY SUBSTATION (Continued) **1000402168**

Owner/Operator Summary:
- Owner/operator name: NEW YORK CITY TRANSIT AUTHORITY
- Owner/operator address: NOT REQUIRED
  NOT REQUIRED, WY 99999
- Owner/operator country: US
- Owner/operator telephone: (212) 555-1212
- Legal status: Private
- Owner/Operator Type: Owner
- Owner/Op start date: Not reported
- Owner/Op end date: Not reported

- Owner/operator name: NEW YORK CITY TRANSIT AUTHORITY
- Owner/operator address: NOT REQUIRED
  NOT REQUIRED, WY 99999
- Owner/operator country: US
- Owner/operator telephone: (212) 555-1212
- Legal status: Private
- Owner/Operator Type: Operator
- Owner/Op start date: Not reported
- Owner/Op end date: Not reported

Handler Activities Summary:
- U.S. importer of hazardous waste: No
- Mixed waste (haz. and radioactive): No
- Recycler of hazardous waste: No
- Transporter of hazardous waste: No
- Treater, storer or disposer of HW: No
- Underground injection activity: No
- On-site burner exemption: No
- Furnace exemption: No
- Used oil fuel burner: No
- Used oil processor: No
- User oil refiner: No
- Used oil fuel marketer to burner: No
- Used oil Specification marketer: No
- Used oil transfer facility: No
- Used oil transporter: No

Historical Generators:
- Date form received by agency: 01/01/2006
- Site name: NYCTA EASTERN PARKWAY SUBSTATION
- Classification: Not a generator, verified

- Date form received by agency: 07/08/1999
- Site name: NYCTA EASTERN PARKWAY SUBSTATION
- Classification: Not a generator, verified

- Date form received by agency: 07/21/1988
- Site name: NYCTA EASTERN PARKWAY SUBSTATION
- Classification: Large Quantity Generator

Hazardous Waste Summary:
- Waste code: D000
- Waste name: Not Defined

NYCTA EASTERN PARKWAY SUBSTATION (Continued) **1000402168**

Waste code: X002
Waste name: POLYCHLORINATED BIPHENOLS (PCBs)

Violation Status: No violations found

NY MANIFEST:
EPA ID: NYD986872596
Country: USA

Mailing Info:
Name: NYCTA
Contact: WALTER FREY
Address: 370 JAY ST RM 809
City/State/Zip: BROOKLYN, NY 11201
Country: USA
Phone: 716-694-5293

Manifest:

Document ID: NYB5658579
Manifest Status: Completed copy
Trans1 State ID: NJT512HN
Trans2 State ID: Not reported
Generator Ship Date: 09/17/1992
Trans1 Recv Date: 09/17/1992
Trans2 Recv Date: / /
TSD Site Recv Date: 09/17/1992
Part A Recv Date: / /
Part B Recv Date: 10/01/1992
Generator EPA ID: NYD986872596
Trans1 EPA ID: NJD000813477
Trans2 EPA ID: Not reported
TSDF ID: NYD048148175
Waste Code: D009 - MERCURY 0.2 MG/L TCLP
Quantity: 04600
Units: P - Pounds
Number of Containers: 016
Container Type: CM - Metal boxes, cases, roll-offs
Handling Method: R Material recovery of more than 75 percent of the total material.
Specific Gravity: 100
Year: 1992

---

250 **EDR US Hist Auto Stat** **1015333997**

2204 FULTON ST **N/A**
BROOKLYN, NY 11233

EDR Historical Auto Stations:
Name: FULTON ST TOWING & JUNK CAR REMOVE
Year: 2011
Address: 2204 FULTON ST

Name: FULTON ST TOWING & JUNK CAR REMOVE
Year: 2012
Address: 2204 FULTON ST

250 **VS #5839** **NY Spills** **S106017731**
EASTERN P'WAY/FULTON ST **N/A**
BROOKLYN, NY

SPILLS:

Facility ID:	0305828
Facility Type:	ER
DER Facility ID:	246154
Site ID:	304735
DEC Region:	2
Spill Date:	9/2/2003
Spill Number/Closed Date:	0305828 / 10/15/2003
Spill Cause:	Equipment Failure
Spill Class:	Known release with minimal potential for fire or hazard. DEC Response. Willing Responsible Party. Corrective action taken.
SWIS:	2401
Investigator:	KMFOLEY
Referred To:	Not reported
Reported to Dept:	9/2/2003
CID:	281
Water Affected:	Not reported
Spill Source:	Commercial/Industrial
Spill Notifier:	Responsible Party
Cleanup Ceased:	Not reported
Cleanup Meets Std:	False
Last Inspection:	Not reported
Recommended Penalty:	False
UST Trust:	False
Remediation Phase:	0
Date Entered In Computer:	9/2/2003
Spill Record Last Update:	10/27/2003
Spiller Name:	Not reported
Spiller Company:	CON EDISON
Spiller Address:	4 IRVING PLACE
Spiller City,St,Zip:	NEW YORK, NY 10003
Spiller Company:	001
Contact Name:	MARK SCHLAGEL
Contact Phone:	(212) 580-6763
DEC Memo:	Prior to Sept, 2004 data translation this spill Lead_DEC Field was "FOLEY"e2mis no. 150-158:9/2/03 - 1215 HRSJ. MCCANN - 34144 - BQE, REPORTS FINDING APPROX 5 GALS OF TRANSFORMER OIL THAT LEAKED FROM THE BOTTOM OF VS5839 (FDR 5B29) ONTO SOIL ON THE CONCRETE FLOOR OF VS5839. SPILL IS CONTAINED. NO SEWERS OR WATERWAYS AFFECTED. NO SEWER CONNECTIONS. CANNOT VERIFY THE EXISTENCE OF ANY SUMPS. HISTORICAL COUNT OF TRANSFORMER IS 13 PPM DTD 5/7/95. UNABLE TO TAKE SAMPLE AT THIS TIME DUE TO FDR BEING ALIVE. FDR IS BEING TAKEN OFF ON A PRIORITY . WILL HAVE TO WAIT UNTIL FDR 5B23 IS PUT BACK ON SYSTEM. THIS WILL BE CLEANED AS A 50-499 UPON FDR 5B29 COMING OFF THE SYSTEM.UPDATE: 9/3/03 - 1100E. WILLIAMS - O.S. - ENV. OPS., REPORTS TRANSFORMER PLATE READS OIL CAPACITY AS 255 GALS. ASTORIA TANKER REMOVED 250 GALS.ORIGINAL APPROXIMATION OF OIL LEAKAGE IS CORRECT AT 5 GALS. EARTHEN SUMP IN STRUCTURE. SAMPLES TAKEN. SUMP CEMENTED. TJ-50495TRANSFORMER SAMPLE RESULT RECEIVED 9/3/03 - 1716. 03-07302. 2 PPM. TJ - 50495UPDATE : 9/16/03 - 1200HRSPAUL SELEDTSOV - BQE, REPORTS TRANSFORMER REMOVED. TJ - 504959/16/03=1300HRS CUADRADO ENVIR.OPPS REPORTS CLEANUP COMPLETED DOULBED WASHED USING BIO-GEN 760 .FOUND EARTHEN SUMP ANDCEMENTED IT.ENVIR TAG#33912 REMOVED.
Remarks:	Above material spilled at above location do to faulty transformer.Cleanup is pending de-energizing of transformer. Con Ed#

VS #5839 (Continued) **S106017731**

150158.Historical records 13ppm pcb.

Material:

Site ID:	304735
Operable Unit ID:	874272
Operable Unit:	01
Material ID:	503065
Material Code:	0541A
Material Name:	DIELECTRIC FLUID
Case No.:	Not reported
Material FA:	Petroleum
Quantity:	5
Units:	Gallons
Recovered:	No
Resource Affected:	Not reported
Oxygenate:	False

Tank Test:

---

250 **VAULT TM710** **NY Spills** **S104511297**
STONE AVE/ TRUXTON AVE **N/A**
BROOKLYN, NY

SPILLS:

Facility ID:	9914683
Facility Type:	ER
DER Facility ID:	130310
Site ID:	153612
DEC Region:	2
Spill Date:	3/28/2000
Spill Number/Closed Date:	9914683 / 3/27/2002
Spill Cause:	Equipment Failure
Spill Class:	Known release with minimal potential for fire or hazard. DEC Response. Willing Responsible Party. Corrective action taken.
SWIS:	2401
Investigator:	JHOCONNE
Referred To:	Not reported
Reported to Dept:	3/28/2000
CID:	371
Water Affected:	Not reported
Spill Source:	Commercial/Industrial
Spill Notifier:	Responsible Party
Cleanup Ceased:	Not reported
Cleanup Meets Std:	False
Last Inspection:	Not reported
Recommended Penalty:	False
UST Trust:	False
Remediation Phase:	0
Date Entered In Computer:	3/28/2000
Spill Record Last Update:	3/27/2002
Spiller Name:	CALLER
Spiller Company:	CON EDISON
Spiller Address:	4 IRVING PLACE
Spiller City,St,Zip:	NEW YORK, NY 10003
Spiller Company:	001
Contact Name:	Not reported
Contact Phone:	Not reported

VAULT TM710 (Continued) **S104511297**

DEC Memo: Prior to Sept, 2004 data translation this spill Lead_DEC Field was "O'CONNELL"
Remarks: TRANSFORMER LEAKED ONTO 330 GALS WATER. SAMPLE TO BE TAKEN.

Material:
Site ID: 153612
Operable Unit ID: 1089200
Operable Unit: 01
Material ID: 292975
Material Code: 0541A
Material Name: DIELECTRIC FLUID
Case No.: Not reported
Material FA: Petroleum
Quantity: 40
Units: Gallons
Recovered: No
Resource Affected: Not reported
Oxygenate: False

Tank Test:

---

251 **VAULT VS2603** **NY Spills** **S106007972**
2051 BROADWAY **N/A**
BROOKLYN, NY

SPILLS:
Facility ID: 0206776
Facility Type: ER
DER Facility ID: 217501
Site ID: 267009
DEC Region: 2
Spill Date: 9/30/2002
Spill Number/Closed Date: 0206776 / 1/20/2004
Spill Cause: Unknown
Spill Class: Known release with minimal potential for fire or hazard. DEC Response. Willing Responsible Party. Corrective action taken.
SWIS: 2401
Investigator: KMFOLEY
Referred To: Not reported
Reported to Dept: 9/30/2002
CID: 281
Water Affected: Not reported
Spill Source: Unknown
Spill Notifier: Affected Persons
Cleanup Ceased: Not reported
Cleanup Meets Std: False
Last Inspection: Not reported
Recommended Penalty: False
UST Trust: False
Remediation Phase: 0
Date Entered In Computer: 9/30/2002
Spill Record Last Update: 1/21/2004
Spiller Name: Not reported
Spiller Company: UNKNOWN
Spiller Address: Not reported
Spiller City,St,Zip: NY
Spiller Company: 999

VAULT VS2603 (Continued) **S106007972**

Contact Name: TOM MARCINEK
Contact Phone: (212) 580-6763
DEC Memo: Prior to Sept, 2004 data translation this spill Lead_DEC Field was "FOLEY"Con Ed e2mis #145316:9/30/02 10:00 HRS.S. FULLER #37342 OF EQUIPMENT GROUP REPORTS WHILE PUMPING WATER OUT OF V-2603 AT 09:50 HRS. FOUND AN UNDIAPERABLE SHEEN OFUNKNOWN OIL ON APPROX. 75 GAL WATER. NO OIL WAS PUMPED OUT OF VAULT. NO SEWER OR WATERWAYS APPEAR TO BE AFFECTED. NOPRIVATE PROPERTY AFFECTED. NO FIRE OR SMOKE INVOLVED. NO SUMP PUMP AND PIPING FROM OLD PUMP WAS FOUND SEALED. VAULT ISCONNECTED TO ADJACENT VAULT V-2538 VIA FLOOR DRAIN (SAW WATER GOING DOWN IN V-2538 WHILE PUMPING OUT V-2603). ENV. STOPTAG #31086 PLACED. TRANSFORMER WILL BE PRESSURE TESTED AND SAMPLE WILL BE TAKEN. CLEANUP PENDING PCB RESULTS FROM CHEMLAB.PARKING RESTRICTIONS: NO PARKING MID. - 3AM, MON. & THUR.TRANSFORMER INFO FROM ECC WAREHOUSE -- MANUFACTURER: AC, MFR. DATE 1980, INSTALLED DATE 1988, HISTORICAL PCB RESULTS FROM 1988 SAMPLE ARE 20 PPM.UPDATE 9/30/02 10:15 HRS. -- S. FULLER REPORTS PRESSURE TEST OF V-2603 FAILED, BUT ONLY NITROGEN IS LEAKING OUT OF TOP-MOUNTEDGROUND SWITCH HANDLE -- NO OIL LEAK VISIBLE. HE WILL TAKE AN OIL& WATER SAMPLE FROM THE SPILL.UPDATE 9/30/02 10:25 HRS. -- AFTER SPEAKING WITH R. JAMES OF EH&S, I ASKED FULLER TO ALSO TAKE AN OIL SAMPLE FROM THETRANSFORMER. FULLER REPORTS BOTH SAMPLES WILL BE DELIVERED TO CHEM LAB VIA COURIER. 9/30/02 10:51 HRS. -- NOTIFIED C. McCARTHY OF C.I.G. 9/30/02=1110hrs UPDATE S.FULLER REPORTS ENVIR TAG#31086 THAT WAS PLACED FELL INTO STRUCTURE.PLACED NEW TAG 30032, ALSO REPORTS WHEN FEEDER 3B82 IS TAKEN OFF SYSTEM REPAIRS AND PRESSURE TEST WILL BE DONE.UPDATE - 30-SEP-2002 20:00 HRS.DUE TO PENDING FEEDER OUTAGE : INCIDENT #145316 WILL NOT BE MEETING THE 24 HR. CRITERIA. SPILL WILL BE RECLASSIFIED AS SPILLDIELECTRIC TRANSFORMER.UPDATE - 30-SEP-2002 20:28 HRS.CIG MR. T.MARCINEK NOTIFIED OF CHANGE OF STATUES.1/20/04Sample results for oil in vault is < 1 ppm PCBs. Transformer removed and cleanup completed on 7/10/03.
Remarks: ABOVE MATERIAL DISCOVERED AT ABOVE LOCATION IN VAULT. MATERIAL ISON TOP OF APPROX 75 GALLONS OF WATER. SAMPLE TAKEN AND CLEANUPIS PENDING DE-ENERGIZING OF FEEDER. CON # 145316.

Material:
Site ID: 267009
Operable Unit ID: 859432
Operable Unit: 01
Material ID: 517373
Material Code: 0066A
Material Name: UNKNOWN PETROLEUM
Case No.: Not reported
Material FA: Petroleum
Quantity: 0
Units: Gallons
Recovered: No
Resource Affected: Not reported
Oxygenate: False

Tank Test:

252 **CON EDISON** **NY MANIFEST** **S117066585**
2142 FULTON ST **N/A**
BROOKLYN, NY 11233

NY MANIFEST:

EPA ID:	NYP004592549
Country:	USA

Mailing Info:

Name:	CON EDISON
Contact:	CON EDISON
Address:	4 IRVING PL
Address 2:	15TH ST
City/State/Zip:	NEW YORK, NY 10003
Country:	USA
Phone:	Not reported

Manifest:

Document ID:	Not reported
Manifest Status:	Not reported
Trans1 State ID:	NJD003812047
Trans2 State ID:	Not reported
Generator Ship Date:	07/10/2014
Trans1 Recv Date:	07/10/2014
Trans2 Recv Date:	Not reported
TSD Site Recv Date:	07/15/2014
Part A Recv Date:	Not reported
Part B Recv Date:	Not reported
Generator EPA ID:	NYP004592549
Trans1 EPA ID:	Not reported
Trans2 EPA ID:	Not reported
TSDF ID:	NJD991291105
Waste Code:	Not reported
Quantity:	80
Units:	G - Gallons (liquids only)* (8.3 pounds)
Number of Containers:	1
Container Type:	TT - Cargo tank, tank trucks
Handling Method:	T Chemical, physical, or biological treatment.
Specific Gravity:	1
Year:	2014
Manifest Tracking Num:	002504014GBF
Import Ind:	N
Export Ind:	N
Discr Quantity Ind:	N
Discr Type Ind:	N
Discr Residue Ind:	N
Discr Partial Reject Ind:	N
Discr Full Reject Ind:	N
Manifest Ref Num:	Not reported
Alt Fac RCRA Id:	Not reported
Alt Fac Sign Date:	Not reported
Mgmt Method Type Code:	H110

253 **EDR US Hist Cleaners** **1015034495**
2835 FULTON ST **N/A**
BROOKLYN, NY 11207

EDR Historical Cleaners:
Name: FULTON LAUNDRY
Year: 2006
Address: 2835 FULTON ST

---

254 **CONSOLIDATED EDISON** **NY MANIFEST** **S110046189**
CRESCENT ST & LIBERTY AVE - MH 3749 **N/A**
BROOKLYN, NY 11201

NY MANIFEST:
EPA ID: NYP004191839
Country: USA

Mailing Info:
Name: CONSOLIDATED EDISON
Contact: FRANKLYN MURRAY
Address: 4 IRVING PLACE RM 828
City/State/Zip: NEW YORK, NY 10003
Country: USA
Phone: 212-460-2808

Manifest:

Document ID: Not reported
Manifest Status: Not reported
Trans1 State ID: NYD006982359
Trans2 State ID: Not reported
Generator Ship Date: 09/06/2009
Trans1 Recv Date: 09/06/2009
Trans2 Recv Date: Not reported
TSD Site Recv Date: 09/08/2009
Part A Recv Date: Not reported
Part B Recv Date: Not reported
Generator EPA ID: NYP004191839
Trans1 EPA ID: Not reported
Trans2 EPA ID: Not reported
TSDF ID: NYD077444263
Waste Code: Not reported
Quantity: 200.0
Units: K - Kilograms (2.2 pounds)
Number of Containers: 1.0
Container Type: DM - Metal drums, barrels
Handling Method: B Incineration, heat recovery, burning.
Specific Gravity: 1.0
Year: 2009
Manifest Tracking Num: 001440709FLE
Import Ind: N
Export Ind: N
Discr Quantity Ind: N
Discr Type Ind: N
Discr Residue Ind: N
Discr Partial Reject Ind: N
Discr Full Reject Ind: N
Manifest Ref Num: Not reported
Alt Fac RCRA Id: Not reported
Alt Fac Sign Date: Not reported

CONSOLIDATED EDISON (Continued) **S110046189**

Mgmt Method Type Code: H141

Document ID: Not reported
Manifest Status: Not reported
Trans1 State ID: NYD006982359
Trans2 State ID: Not reported
Generator Ship Date: 09/03/2009
Trans1 Recv Date: 09/03/2009
Trans2 Recv Date: Not reported
TSD Site Recv Date: 09/08/2009
Part A Recv Date: Not reported
Part B Recv Date: Not reported
Generator EPA ID: NYP004191839
Trans1 EPA ID: Not reported
Trans2 EPA ID: Not reported
TSDF ID: NYD077444263
Waste Code: Not reported
Quantity: 300.0
Units: K - Kilograms (2.2 pounds)
Number of Containers: 3.0
Container Type: DM - Metal drums, barrels
Handling Method: B Incineration, heat recovery, burning.
Specific Gravity: 1.0
Year: 2009
Manifest Tracking Num: 001433917FLE
Import Ind: N
Export Ind: N
Discr Quantity Ind: N
Discr Type Ind: N
Discr Residue Ind: N
Discr Partial Reject Ind: N
Discr Full Reject Ind: N
Manifest Ref Num: Not reported
Alt Fac RCRA Id: Not reported
Alt Fac Sign Date: Not reported
Mgmt Method Type Code: H141

Document ID: Not reported
Manifest Status: Not reported
Trans1 State ID: NYD006982359
Trans2 State ID: Not reported
Generator Ship Date: 09/15/2009
Trans1 Recv Date: 09/15/2009
Trans2 Recv Date: Not reported
TSD Site Recv Date: 09/16/2009
Part A Recv Date: Not reported
Part B Recv Date: Not reported
Generator EPA ID: NYP004191839
Trans1 EPA ID: Not reported
Trans2 EPA ID: Not reported
TSDF ID: NYD980593636
Waste Code: Not reported
Quantity: 180.0
Units: K - Kilograms (2.2 pounds)
Number of Containers: 2.0

CONSOLIDATED EDISON (Continued) **S110046189**

Container Type:	DM - Metal drums, barrels
Handling Method:	L Landfill.
Specific Gravity:	1.0
Year:	2009
Manifest Tracking Num:	001440730FLE
Import Ind:	N
Export Ind:	N
Discr Quantity Ind:	N
Discr Type Ind:	N
Discr Residue Ind:	N
Discr Partial Reject Ind:	N
Discr Full Reject Ind:	N
Manifest Ref Num:	Not reported
Alt Fac RCRA Id:	Not reported
Alt Fac Sign Date:	Not reported
Mgmt Method Type Code:	H141

---

254 **EDR US Hist Cleaners** **1014971507**

1056 LIBERTY AVE **N/A**
BROOKLYN, NY 11208

EDR Historical Cleaners:

Name:	CHEFYS CLEANERS
Year:	2010
Address:	1056 LIBERTY AVE
Name:	CHEFYS CLEANERS
Year:	2011
Address:	1056 LIBERTY AVE
Name:	CHEFY CLEANERS CORP
Year:	2012
Address:	1056 LIBERTY AVE

---

254 **CHEFY'S/JT CLEANERS** **NY DRYCLEANERS** **S110246187**

1056 LIBERTY AVE. **N/A**
BROOKLYN, NY 11208

DRYCLEANERS:

Facility ID:	2-6105-00723
Phone Number:	718-277-6457
Region:	Not reported
Registration Effective Date:	7/23/2008
Inspection Date:	07OCT15
Install Date:	05
Drop Shop:	Not reported
Shutdown:	Not reported
Alternate Solvent:	Not reported
Current Business:	Not reported

254 **LIBERTY AVE & HEMLOCK ST** **NY Spills** **S103938515**
1064 LIBERTY AVE **N/A**
BROOKLYN, NY

SPILLS:

Facility ID:	9903099
Facility Type:	ER
DER Facility ID:	111260
Site ID:	129022
DEC Region:	2
Spill Date:	6/17/1998
Spill Number/Closed Date:	9903099 / 2/12/2003
Spill Cause:	Deliberate
Spill Class:	Known release with minimal potential for fire or hazard. DEC Response. Unknown Responsible Party. Corrective action taken. (ISR)
SWIS:	2401
Investigator:	O'DOWD
Referred To:	Not reported
Reported to Dept:	6/17/1999
CID:	384
Water Affected:	Not reported
Spill Source:	Commercial/Industrial
Spill Notifier:	Citizen
Cleanup Ceased:	Not reported
Cleanup Meets Std:	False
Last Inspection:	Not reported
Recommended Penalty:	False
UST Trust:	False
Remediation Phase:	0
Date Entered In Computer:	6/17/1999
Spill Record Last Update:	2/12/2003
Spiller Name:	Not reported
Spiller Company:	RESTRAUNT ON CORNER
Spiller Address:	Not reported
Spiller City,St,Zip:	ZZ
Spiller Company:	001
Contact Name:	Not reported
Contact Phone:	Not reported
DEC Memo:	Not reported
Remarks:	caller states restraunt at 1064 liberty ave dumps their cooking grease in the sewer on a continuous basis. caller wants something done about it.

Material:

Site ID:	129022
Operable Unit ID:	1077694
Operable Unit:	01
Material ID:	303023
Material Code:	0046A
Material Name:	COOKING GREASE
Case No.:	Not reported
Material FA:	Other
Quantity:	0
Units:	Gallons
Recovered:	No
Resource Affected:	Not reported
Oxygenate:	False

Tank Test:

254 | **EDR US Hist Auto Stat** | **1015143296** / **N/A**

1066 LIBERTY AVE
BROOKLYN, NY 11208

EDR Historical Auto Stations:

Name:	L & S AUTOMOTIVE PARTS INCORPORATED
Year:	1999
Address:	1066 LIBERTY AVE
Name:	L & S AUTOMOTIVE PARTS INCORPORATED
Year:	2000
Address:	1066 LIBERTY AVE
Name:	L & S AUTOMOTIVE PARTS INC
Year:	2001
Address:	1066 LIBERTY AVE

---

254 **JT/CHEFY'S CLEANERS** | **NY DRYCLEANERS** | **S110246976** / **N/A**
1057 LIBERTY AVE.
BROOKLYN, NY 11208

DRYCLEANERS:

Facility ID:	2-6105-00314
Phone Number:	718-277-6457
Region:	Not reported
Registration Effective Date:	5/8/2003 10:32:05:346
Inspection Date:	06MAY17
Install Date:	95/03/06
Drop Shop:	Not reported
Shutdown:	Y
Alternate Solvent:	Not reported
Current Business:	Not reported

---

254 | **EDR US Hist Cleaners** | **1014971542** / **N/A**

1057 LIBERTY AVE
BROOKLYN, NY 11208

EDR Historical Cleaners:

Name:	ARAMI CLEANERS
Year:	2001
Address:	1057 LIBERTY AVE

---

254 **ARAMI CLEANERS INC** | **RCRA-SQG** | **1000299003**
1057 LIBERTY AVE | **NY MANIFEST** | **NYD982274763**
BROOKLYN, NY 11208

RCRA-SQG:

Date form received by agency:	01/01/2007
Facility name:	ARAMI CLEANERS INC
Facility address:	1057 LIBERTY AVE BROOKLYN, NY 11208
EPA ID:	NYD982274763
Mailing address:	LIBERTY AVE BROOKLYN, NY 11208
Contact:	Not reported
Contact address:	LIBERTY AVE BROOKLYN, NY 11208

ARAMI CLEANERS INC (Continued) **1000299003**

Contact country: US
Contact telephone: Not reported
Contact email: Not reported
EPA Region: 02
Classification: Small Small Quantity Generator
Description: Handler: generates more than 100 and less than 1000 kg of hazardous waste during any calendar month and accumulates less than 6000 kg of hazardous waste at any time; or generates 100 kg or less of hazardous waste during any calendar month, and accumulates more than 1000 kg of hazardous waste at any time

Owner/Operator Summary:
Owner/operator name: ARAMI CLEANERS INC
Owner/operator address: NOT REQUIRED
NOT REQUIRED, WY 99999
Owner/operator country: US
Owner/operator telephone: (212) 555-1212
Legal status: Private
Owner/Operator Type: Owner
Owner/Op start date: Not reported
Owner/Op end date: Not reported

Owner/operator name: ARAMI CLEANERS INC
Owner/operator address: NOT REQUIRED
NOT REQUIRED, WY 99999
Owner/operator country: US
Owner/operator telephone: (212) 555-1212
Legal status: Private
Owner/Operator Type: Operator
Owner/Op start date: Not reported
Owner/Op end date: Not reported

Handler Activities Summary:
U.S. importer of hazardous waste: No
Mixed waste (haz. and radioactive): No
Recycler of hazardous waste: No
Transporter of hazardous waste: No
Treater, storer or disposer of HW: No
Underground injection activity: No
On-site burner exemption: No
Furnace exemption: No
Used oil fuel burner: No
Used oil processor: No
User oil refiner: No
Used oil fuel marketer to burner: No
Used oil Specification marketer: No
Used oil transfer facility: No
Used oil transporter: No

Historical Generators:
Date form received by agency: 01/01/2006
Site name: ARAMI CLEANERS INC
Classification: Conditionally Exempt Small Quantity Generator

Date form received by agency: 04/25/1995
Site name: ARAMI CLEANERS INC

ARAMI CLEANERS INC (Continued) **1000299003**

Classification: Not a generator, verified

Date form received by agency: 09/08/1987
Site name: ARAMI CLEANERS INC
Classification: Small Quantity Generator

Hazardous Waste Summary:
Waste code: NONE
Waste name: None

Waste code: F002
Waste name: THE FOLLOWING SPENT HALOGENATED SOLVENTS: TETRACHLOROETHYLENE, METHYLENE CHLORIDE, TRICHLOROETHYLENE, 1,1,1-TRICHLOROETHANE, CHLOROBENZENE, 1,1,2-TRICHLORO-1,2,2-TRIFLUOROETHANE, ORTHO-DICHLOROBENZENE, TRICHLOROFLUOROMETHANE, AND 1,1,2-TRICHLOROETHANE; ALL SPENT SOLVENT MIXTURES/BLENDS CONTAINING, BEFORE USE, A TOTAL OF TEN PERCENT OR MORE (BY VOLUME) OF ONE OR MORE OF THE ABOVE HALOGENATED SOLVENTS OR THOSE LISTED IN F001, F004, OR F005, AND STILL BOTTOMS FROM THE RECOVERY OF THESE SPENT SOLVENTS AND SPENT SOLVENT MIXTURES.

Violation Status: No violations found

NY MANIFEST:
EPA ID: NYD982274763
Country: USA

Mailing Info:
Name: ARAMI CLNRS INC
Contact: ARAMI CLNRS INC
Address: 1057 LIBERTY AVENUE
City/State/Zip: BROOKLYN, NY 11208
Country: USA
Phone: 718-277-6457

Manifest:

Document ID: NYC7388763
Manifest Status: Not reported
Trans1 State ID: NY71148JR
Trans2 State ID: MO013
Generator Ship Date: 10/18/2004
Trans1 Recv Date: 10/18/2004
Trans2 Recv Date: 10/28/2004
TSD Site Recv Date: 10/29/2004
Part A Recv Date: Not reported
Part B Recv Date: Not reported
Generator EPA ID: NYD982274763
Trans1 EPA ID: TXR000050930
Trans2 EPA ID: Not reported
TSDF ID: OHD980587
Waste Code: F002 - HALO SOLV + STILL BOTTOMS FM REC OF SOLV
Quantity: 00390
Units: P - Pounds
Number of Containers: 002
Container Type: DF - Fiberboard or plastic drums (glass)
Handling Method: B Incineration, heat recovery, burning.

ARAMI CLEANERS INC (Continued) **1000299003**

Specific Gravity: 01.00
Year: 2004

Document ID: NYC7212126
Manifest Status: Not reported
Trans1 State ID: NY94889JE
Trans2 State ID: 713TY2NJ
Generator Ship Date: 04/21/2004
Trans1 Recv Date: 04/21/2004
Trans2 Recv Date: 04/23/2004
TSD Site Recv Date: 04/26/2004
Part A Recv Date: Not reported
Part B Recv Date: Not reported
Generator EPA ID: NYD982274763
Trans1 EPA ID: TXR000050930
Trans2 EPA ID: Not reported
TSDF ID: OHD980587
Waste Code: F002 - HALO SOLV + STILL BOTTOMS FM REC OF SOLV
Quantity: 00195
Units: P - Pounds
Number of Containers: 001
Container Type: DF - Fiberboard or plastic drums (glass)
Handling Method: B Incineration, heat recovery, burning.
Specific Gravity: 01.00
Year: 2004

Document ID: NYC7132656
Manifest Status: Not reported
Trans1 State ID: NYAT8305
Trans2 State ID: FT97544CA
Generator Ship Date: 05/19/2003
Trans1 Recv Date: 05/19/2003
Trans2 Recv Date: 05/23/2003
TSD Site Recv Date: 05/27/2003
Part A Recv Date: Not reported
Part B Recv Date: Not reported
Generator EPA ID: NYD982274763
Trans1 EPA ID: TXR000050930
Trans2 EPA ID: MOR000505347
TSDF ID: OHD980587364
Waste Code: F002 - HALO SOLV + STILL BOTTOMS FM REC OF SOLV
Quantity: 00195
Units: P - Pounds
Number of Containers: 001
Container Type: DF - Fiberboard or plastic drums (glass)
Handling Method: B Incineration, heat recovery, burning.
Specific Gravity: 01.00
Year: 2003

Document ID: NYC6968002
Manifest Status: Not reported
Trans1 State ID: NY88465JH
Trans2 State ID: FT97534CA
Generator Ship Date: 09/24/2003

ARAMI CLEANERS INC (Continued) **1000299003**

Trans1 Recv Date:	09/24/2003
Trans2 Recv Date:	09/26/2003
TSD Site Recv Date:	09/29/2003
Part A Recv Date:	Not reported
Part B Recv Date:	Not reported
Generator EPA ID:	NYD982274763
Trans1 EPA ID:	TXR000050930
Trans2 EPA ID:	MOR000505347
TSDF ID:	OHD980587364
Waste Code:	F002 - HALO SOLV + STILL BOTTOMS FM REC OF SOLV
Quantity:	00195
Units:	P - Pounds
Number of Containers:	001
Container Type:	DF - Fiberboard or plastic drums (glass)
Handling Method:	B Incineration, heat recovery, burning.
Specific Gravity:	01.00
Year:	2003

Document ID:	NYC6779114
Manifest Status:	Not reported
Trans1 State ID:	89930JENY
Trans2 State ID:	NJ044
Generator Ship Date:	09/20/2002
Trans1 Recv Date:	09/20/2002
Trans2 Recv Date:	09/27/2002
TSD Site Recv Date:	09/27/2002
Part A Recv Date:	Not reported
Part B Recv Date:	Not reported
Generator EPA ID:	NYD982274763
Trans1 EPA ID:	SCR000075150
Trans2 EPA ID:	NJD071629976
TSDF ID:	OHD980587364
Waste Code:	F002 - HALO SOLV + STILL BOTTOMS FM REC OF SOLV
Quantity:	00195
Units:	P - Pounds
Number of Containers:	001
Container Type:	DF - Fiberboard or plastic drums (glass)
Handling Method:	B Incineration, heat recovery, burning.
Specific Gravity:	01.00
Year:	2002

Document ID:	NYC6901874
Manifest Status:	Not reported
Trans1 State ID:	NY58468JH
Trans2 State ID:	T511BW
Generator Ship Date:	12/20/2002
Trans1 Recv Date:	12/20/2002
Trans2 Recv Date:	12/27/2002
TSD Site Recv Date:	12/30/2002
Part A Recv Date:	Not reported
Part B Recv Date:	Not reported
Generator EPA ID:	NYD982274763
Trans1 EPA ID:	SCR000075150
Trans2 EPA ID:	NJD071629976
TSDF ID:	OHD980587364

ARAMI CLEANERS INC (Continued) **1000299003**

Waste Code:	F002 - HALO SOLV + STILL BOTTOMS FM REC OF SOLV
Quantity:	00195
Units:	P - Pounds
Number of Containers:	001
Container Type:	DF - Fiberboard or plastic drums (glass)
Handling Method:	B Incineration, heat recovery, burning.
Specific Gravity:	01.00
Year:	2002

Document ID:	NYC6755174
Manifest Status:	Not reported
Trans1 State ID:	NYGF1411
Trans2 State ID:	NJ044
Generator Ship Date:	05/03/2002
Trans1 Recv Date:	05/03/2002
Trans2 Recv Date:	05/10/2002
TSD Site Recv Date:	05/10/2002
Part A Recv Date:	Not reported
Part B Recv Date:	Not reported
Generator EPA ID:	NYD982274763
Trans1 EPA ID:	SCR000075150
Trans2 EPA ID:	NJD071629976
TSDF ID:	OHD980587364
Waste Code:	F002 - HALO SOLV + STILL BOTTOMS FM REC OF SOLV
Quantity:	00195
Units:	P - Pounds
Number of Containers:	001
Container Type:	DF - Fiberboard or plastic drums (glass)
Handling Method:	B Incineration, heat recovery, burning.
Specific Gravity:	01.00
Year:	2002

Document ID:	NYC6427552
Manifest Status:	Not reported
Trans1 State ID:	GF1411NY
Trans2 State ID:	NJ044
Generator Ship Date:	08/29/2001
Trans1 Recv Date:	08/29/2001
Trans2 Recv Date:	08/31/2001
TSD Site Recv Date:	09/07/2001
Part A Recv Date:	Not reported
Part B Recv Date:	Not reported
Generator EPA ID:	NYD982274763
Trans1 EPA ID:	SCR000075150
Trans2 EPA ID:	NJD071629976
TSDF ID:	OHD980587364
Waste Code:	F002 - HALO SOLV + STILL BOTTOMS FM REC OF SOLV
Quantity:	00195
Units:	P - Pounds
Number of Containers:	001
Container Type:	DF - Fiberboard or plastic drums (glass)
Handling Method:	B Incineration, heat recovery, burning.
Specific Gravity:	01.00
Year:	2001

ARAMI CLEANERS INC (Continued) **1000299003**

Document ID:	NYC6431308
Manifest Status:	Not reported
Trans1 State ID:	NYCGF1411
Trans2 State ID:	Not reported
Generator Ship Date:	05/21/2001
Trans1 Recv Date:	05/21/2001
Trans2 Recv Date:	Not reported
TSD Site Recv Date:	05/25/2001
Part A Recv Date:	Not reported
Part B Recv Date:	Not reported
Generator EPA ID:	NYD982274763
Trans1 EPA ID:	SCR000075150
Trans2 EPA ID:	Not reported
TSDF ID:	OHD980587364
Waste Code:	F002 - HALO SOLV + STILL BOTTOMS FM REC OF SOLV
Quantity:	00195
Units:	P - Pounds
Number of Containers:	001
Container Type:	DF - Fiberboard or plastic drums (glass)
Handling Method:	B Incineration, heat recovery, burning.
Specific Gravity:	01.00
Year:	2001

Document ID:	NYC5755487
Manifest Status:	Not reported
Trans1 State ID:	GE7532NY
Trans2 State ID:	TY293CNJ
Generator Ship Date:	12/12/2001
Trans1 Recv Date:	12/12/2001
Trans2 Recv Date:	12/14/2001
TSD Site Recv Date:	12/19/2001
Part A Recv Date:	Not reported
Part B Recv Date:	Not reported
Generator EPA ID:	NYD982274763
Trans1 EPA ID:	SCR000075150
Trans2 EPA ID:	NJD071629976
TSDF ID:	OHD980587364
Waste Code:	F002 - HALO SOLV + STILL BOTTOMS FM REC OF SOLV
Quantity:	00195
Units:	P - Pounds
Number of Containers:	001
Container Type:	DF - Fiberboard or plastic drums (glass)
Handling Method:	B Incineration, heat recovery, burning.
Specific Gravity:	01.00
Year:	2001

Document ID:	NYC5756073
Manifest Status:	Not reported
Trans1 State ID:	NYCGF1411
Trans2 State ID:	T39K7HNJ
Generator Ship Date:	01/17/2001
Trans1 Recv Date:	01/17/2001
Trans2 Recv Date:	01/19/2001
TSD Site Recv Date:	01/25/2001
Part A Recv Date:	Not reported

ARAMI CLEANERS INC (Continued) **1000299003**

Part B Recv Date: Not reported
Generator EPA ID: NYD982274763
Trans1 EPA ID: SCR000075150
Trans2 EPA ID: NJD071629976
TSDF ID: OHD980587364
Waste Code: F002 - HALO SOLV + STILL BOTTOMS FM REC OF SOLV
Quantity: 00195
Units: P - Pounds
Number of Containers: 001
Container Type: DF - Fiberboard or plastic drums (glass)
Handling Method: B Incineration, heat recovery, burning.
Specific Gravity: 01.00
Year: 2001

Document ID: NYC5757412
Manifest Status: Not reported
Trans1 State ID: NYCGF1411
Trans2 State ID: T770RDNT
Generator Ship Date: 08/30/2000
Trans1 Recv Date: 08/30/2000
Trans2 Recv Date: 09/01/2000
TSD Site Recv Date: 09/07/2000
Part A Recv Date: Not reported
Part B Recv Date: Not reported
Generator EPA ID: NYD982274763
Trans1 EPA ID: SCR000075150
Trans2 EPA ID: NYD071629976
TSDF ID: OHD980587364
Waste Code: F002 - HALO SOLV + STILL BOTTOMS FM REC OF SOLV
Quantity: 00195
Units: P - Pounds
Number of Containers: 001
Container Type: DF - Fiberboard or plastic drums (glass)
Handling Method: B Incineration, heat recovery, burning.
Specific Gravity: 01.00
Year: 2000

Document ID: NYC6291450
Manifest Status: Not reported
Trans1 State ID: NYCGF1411
Trans2 State ID: T467GLNJ
Generator Ship Date: 10/17/2000
Trans1 Recv Date: 10/17/2000
Trans2 Recv Date: 10/20/2000
TSD Site Recv Date: 10/23/2000
Part A Recv Date: Not reported
Part B Recv Date: Not reported
Generator EPA ID: NYD982274763
Trans1 EPA ID: SCR000075150
Trans2 EPA ID: SCR000074591
TSDF ID: OHD980587364
Waste Code: F002 - HALO SOLV + STILL BOTTOMS FM REC OF SOLV
Quantity: 00195
Units: P - Pounds
Number of Containers: 001

ARAMI CLEANERS INC (Continued) **1000299003**

Container Type: DF - Fiberboard or plastic drums (glass)
Handling Method: B Incineration, heat recovery, burning.
Specific Gravity: 01.00
Year: 2000

Document ID: NYC5082930
Manifest Status: Not reported
Trans1 State ID: JE4744NY
Trans2 State ID: T4862JNJ
Generator Ship Date: 06/09/2000
Trans1 Recv Date: 06/09/2000
Trans2 Recv Date: 06/13/2000
TSD Site Recv Date: 06/15/2000
Part A Recv Date: Not reported
Part B Recv Date: Not reported
Generator EPA ID: NYD982274763
Trans1 EPA ID: SCR000075150
Trans2 EPA ID: SCR000074591
TSDF ID: OHD980587364
Waste Code: F002 - HALO SOLV + STILL BOTTOMS FM REC OF SOLV
Quantity: 00195
Units: P - Pounds
Number of Containers: 001
Container Type: DF - Fiberboard or plastic drums (glass)
Handling Method: B Incineration, heat recovery, burning.
Specific Gravity: 01.00
Year: 2000

Document ID: NYC5096520
Manifest Status: Not reported
Trans1 State ID: NYGF2859
Trans2 State ID: T748NY
Generator Ship Date: 02/25/2000
Trans1 Recv Date: 02/25/2000
Trans2 Recv Date: 03/01/2000
TSD Site Recv Date: 03/03/2000
Part A Recv Date: Not reported
Part B Recv Date: Not reported
Generator EPA ID: NYD982274763
Trans1 EPA ID: ILD984908202
Trans2 EPA ID: SCR000074591
TSDF ID: OHD980587364
Waste Code: F002 - HALO SOLV + STILL BOTTOMS FM REC OF SOLV
Quantity: 00195
Units: P - Pounds
Number of Containers: 001
Container Type: DF - Fiberboard or plastic drums (glass)
Handling Method: B Incineration, heat recovery, burning.
Specific Gravity: 01.00
Year: 2000

Document ID: NYC5985011
Manifest Status: Not reported
Trans1 State ID: NYLP3931

ARAMI CLEANERS INC (Continued) **1000299003**

Trans2 State ID:	T162VWNT
Generator Ship Date:	11/22/1999
Trans1 Recv Date:	11/22/1999
Trans2 Recv Date:	11/24/1999
TSD Site Recv Date:	11/30/1999
Part A Recv Date:	Not reported
Part B Recv Date:	Not reported
Generator EPA ID:	NYD982274763
Trans1 EPA ID:	ILD984908202
Trans2 EPA ID:	SCD987574647
TSDF ID:	OHD980587364
Waste Code:	F002 - HALO SOLV + STILL BOTTOMS FM REC OF SOLV
Quantity:	00195
Units:	P - Pounds
Number of Containers:	001
Container Type:	DF - Fiberboard or plastic drums (glass)
Handling Method:	B Incineration, heat recovery, burning.
Specific Gravity:	01.00
Year:	1999

Document ID:	NYC5887416
Manifest Status:	Not reported
Trans1 State ID:	NYLP3931
Trans2 State ID:	506TYJNJ
Generator Ship Date:	07/28/1999
Trans1 Recv Date:	07/28/1999
Trans2 Recv Date:	08/04/1999
TSD Site Recv Date:	08/10/1999
Part A Recv Date:	Not reported
Part B Recv Date:	Not reported
Generator EPA ID:	NYD982274763
Trans1 EPA ID:	SCD987574647
Trans2 EPA ID:	SCD987574647
TSDF ID:	OHD980587364
Waste Code:	F002 - HALO SOLV + STILL BOTTOMS FM REC OF SOLV
Quantity:	00195
Units:	P - Pounds
Number of Containers:	001
Container Type:	DF - Fiberboard or plastic drums (glass)
Handling Method:	B Incineration, heat recovery, burning.
Specific Gravity:	01.00
Year:	1999

Document ID:	NYC5602228
Manifest Status:	Not reported
Trans1 State ID:	NYLP3931
Trans2 State ID:	T486JZNJ
Generator Ship Date:	04/14/1999
Trans1 Recv Date:	04/14/1999
Trans2 Recv Date:	04/15/1999
TSD Site Recv Date:	04/19/1999
Part A Recv Date:	Not reported
Part B Recv Date:	Not reported
Generator EPA ID:	NYD982274763
Trans1 EPA ID:	ILD984908202

ARAMI CLEANERS INC (Continued) **1000299003**

Trans2 EPA ID:	SCD987574647
TSDF ID:	OHD980587364
Waste Code:	F002 - HALO SOLV + STILL BOTTOMS FM REC OF SOLV
Quantity:	00195
Units:	P - Pounds
Number of Containers:	001
Container Type:	DF - Fiberboard or plastic drums (glass)
Handling Method:	B Incineration, heat recovery, burning.
Specific Gravity:	01.00
Year:	1999

Document ID:	NYC5369545
Manifest Status:	Not reported
Trans1 State ID:	NYAM1212
Trans2 State ID:	T422NXNJ
Generator Ship Date:	09/01/1998
Trans1 Recv Date:	09/01/1998
Trans2 Recv Date:	09/10/1998
TSD Site Recv Date:	09/16/1998
Part A Recv Date:	Not reported
Part B Recv Date:	Not reported
Generator EPA ID:	NYD982274763
Trans1 EPA ID:	ILD984908202
Trans2 EPA ID:	SCD987574647
TSDF ID:	OHD980587364
Waste Code:	F002 - HALO SOLV + STILL BOTTOMS FM REC OF SOLV
Quantity:	00195
Units:	P - Pounds
Number of Containers:	001
Container Type:	DF - Fiberboard or plastic drums (glass)
Handling Method:	B Incineration, heat recovery, burning.
Specific Gravity:	01.00
Year:	1998

Document ID:	NYC5373843
Manifest Status:	Not reported
Trans1 State ID:	NYGF2859
Trans2 State ID:	NJT91344
Generator Ship Date:	12/18/1998
Trans1 Recv Date:	12/18/1998
Trans2 Recv Date:	12/24/1998
TSD Site Recv Date:	12/29/1998
Part A Recv Date:	Not reported
Part B Recv Date:	Not reported
Generator EPA ID:	NYD982274763
Trans1 EPA ID:	ILD984908202
Trans2 EPA ID:	SCD987574647
TSDF ID:	OHD980587364
Waste Code:	F002 - HALO SOLV + STILL BOTTOMS FM REC OF SOLV
Quantity:	00195
Units:	P - Pounds
Number of Containers:	001
Container Type:	DF - Fiberboard or plastic drums (glass)
Handling Method:	B Incineration, heat recovery, burning.
Specific Gravity:	01.00

ARAMI CLEANERS INC (Continued) **1000299003**

Year: 1998

---

254 **CON EDISON** **NY MANIFEST** **S116294454**
LIBERTY & HEMLOCK STREET **N/A**
BROOKLYN, NY 11210

NY MANIFEST:
EPA ID: NYP004456620
Country: USA

Mailing Info:
Name: CON EDISON
Contact: TOM TEELING
Address: 4 IRVING PLACE 15TH FLOOR
City/State/Zip: NEW YORK, NY 10003
Country: USA
Phone: 212-460-3770

Manifest:

Document ID: Not reported
Manifest Status: Not reported
Trans1 State ID: NJD003812047
Trans2 State ID: Not reported
Generator Ship Date: 03/03/2014
Trans1 Recv Date: 03/03/2014
Trans2 Recv Date: Not reported
TSD Site Recv Date: 03/21/2014
Part A Recv Date: Not reported
Part B Recv Date: Not reported
Generator EPA ID: NYP004456620
Trans1 EPA ID: Not reported
Trans2 EPA ID: Not reported
TSDF ID: NJD991291105
Waste Code: Not reported
Quantity: 200
Units: G - Gallons (liquids only)* (8.3 pounds)
Number of Containers: 1
Container Type: TT - Cargo tank, tank trucks
Handling Method: T Chemical, physical, or biological treatment.
Specific Gravity: 1
Year: 2014
Manifest Tracking Num: 002360226GBF
Import Ind: N
Export Ind: N
Discr Quantity Ind: N
Discr Type Ind: N
Discr Residue Ind: N
Discr Partial Reject Ind: N
Discr Full Reject Ind: N
Manifest Ref Num: Not reported
Alt Fac RCRA Id: Not reported
Alt Fac Sign Date: Not reported
Mgmt Method Type Code: H110

255 **EDR US Hist Auto Stat** **1015242163**
152 ROCKAWAY AVE **N/A**
BROOKLYN, NY 11233

EDR Historical Auto Stations:
Name: PERSONAL CAR SERVICE INC
Year: 2005
Address: 152 ROCKAWAY AVE

---

255 **ROCKAWAY AVE STATION -NYCT** **NY Spills** **S104952021**
2158 FULTON ST (C LINE) **N/A**
BROOKLYN, NY

SPILLS:

Facility ID:	0011026
Facility Type:	ER
DER Facility ID:	128733
Site ID:	151474
DEC Region:	2
Spill Date:	1/9/2001
Spill Number/Closed Date:	0011026 / 8/20/2013
Spill Cause:	Unknown
Spill Class:	Known release with minimal potential for fire or hazard. DEC Response. Willing Responsible Party. Corrective action taken.
SWIS:	2401
Investigator:	RVKETANI
Referred To:	082013 FINAL ISR TO OAG
Reported to Dept:	1/9/2001
CID:	382
Water Affected:	Not reported
Spill Source:	Unknown
Spill Notifier:	Affected Persons
Cleanup Ceased:	Not reported
Cleanup Meets Std:	False
Last Inspection:	Not reported
Recommended Penalty:	False
UST Trust:	False
Remediation Phase:	0
Date Entered In Computer:	1/9/2001
Spill Record Last Update:	8/20/2013
Spiller Name:	Not reported
Spiller Company:	UNKNOWN
Spiller Address:	Not reported
Spiller City,St,Zip:	NY
Spiller Company:	999
Contact Name:	SELWYN ALEXIS
Contact Phone:	(718) 243-5154
DEC Memo:	Prior to Sept, 2004 data translation this spill Lead_DEC Field was "TIBBE"11/12/10 - spill re-assigned from Tibbe to Joe O'Connell3/9/12 - Raphael Ketani. I sent Mark Tibbe of DEC (the former case manager) an e-mail requesting any information he remembered about the case.3/12/12 - Raphael Ketani. Mr. Tibbe responded back today with the below e-mail:#2 fuel oil leaking into a subway station. Never found a source. Milro went in a couple of times and did some cleanup. NYCT was supposed to keep an eye on it and let us know if anything returned. Went back once a couple of years ago with NYCT. Found a couple of spots of a little oil. NYCT was going to clean it and watch it some more. Could probably be closed but would check it one more time before you did that. Most of the spots that the oil was leaking in were on the platform and on the tracks in the station. There is a

ROCKAWAY AVE STATION -NYCT (Continued) **S104952021**

dewatering sump not far from the station that collected a little oil also, probably from the tracks in the station. If nothing has returned in the last 2-3 years, you could close it.7/11/13 - Raphael Ketani. I made a site inspection today. I walked the entire station and didn't see any signs of an oil spill. The ceiling had a little bit of peeling paint over one track. However, there were no signs of seepage. The ceiling over the two platforms was light colored and showed no signs of seepage or damage.7/18/13 - Raphael Ketani. A monthly progress meeting was held today regarding oil spills at a number of NYCT sites. Attending the meeting was Toni Watts of the NYCT Office of System Safety (646) 252-5939. I asked her whether she could find any information or documentation regarding this spill. She said that she would look into the matter. 7/19/13 - Raphael Ketani. I made an unannounced site visit to the street above the subway station. The area consisted of third floor walk up apartment buildings with stores on the ground floor. I saw two stores with possible cemented over fill ports and no vent pipes. Otherwise, there was no sign that anyone had oil service.Once back at my office, I searched the address 2158 Fulton Street in the spills database. No other spill cases came up.7/25/13 - Raphael Ketani. Ms. Watts called me today. She said that they could not find any documentation in the NYCT records system regarding the spill.8/20/13 - Raphael Ketani. The Final ISR was written and signed by myself, Randall Austin - Chief of the Spills Unit, and Louis Oliva - Regional Attorney. The Final ISR was then sent to Dennis Farrar in the Albany, NY office of the Division of Remediation.

Remarks: oil is seeping through ceiling onto wall and onto tracks. area above tracks might have abandoned drums there. spill was investigated but no clean up yet.

Material:

Site ID:	151474
Operable Unit ID:	832956
Operable Unit:	01
Material ID:	541357
Material Code:	0001A
Material Name:	#2 Fuel Oil
Case No.:	Not reported
Material FA:	Petroleum
Quantity:	0
Units:	Gallons
Recovered:	No
Resource Affected:	Not reported
Oxygenate:	False

Tank Test:

255 **MTA NYCT - ROCKAWAY AVENUE STATION - C LINE** **NY MANIFEST** **S109375572**
144 ROCKAWAY AVE **N/A**
BROOKLYN, NY 11233

NY MANIFEST:

EPA ID:	NYR000156125
Country:	USA

Mailing Info:

Name:	MTA NYCT - ROCKAWAY AVENUE STATION - C LINE
Contact:	MTA NYCT - ROCKAWAY AVENUE STATION - C LINE
Address:	2 BROADWAY ROOM A27.64
City/State/Zip:	NEW YORK, NY 10004
Country:	USA
Phone:	646-252-5777

Manifest:

Document ID:	Not reported
Manifest Status:	Not reported
Trans1 State ID:	NYD046765574
Trans2 State ID:	Not reported
Generator Ship Date:	11/11/2008
Trans1 Recv Date:	11/11/2008
Trans2 Recv Date:	Not reported
TSD Site Recv Date:	11/12/2008
Part A Recv Date:	Not reported
Part B Recv Date:	Not reported
Generator EPA ID:	NYR000156125
Trans1 EPA ID:	Not reported
Trans2 EPA ID:	Not reported
TSDF ID:	NJD991291105
Waste Code:	Not reported
Quantity:	1200.0
Units:	P - Pounds
Number of Containers:	3.0
Container Type:	DM - Metal drums, barrels
Handling Method:	T Chemical, physical, or biological treatment.
Specific Gravity:	1.0
Year:	2008
Manifest Tracking Num:	000196696WAS
Import Ind:	N
Export Ind:	N
Discr Quantity Ind:	N
Discr Type Ind:	N
Discr Residue Ind:	N
Discr Partial Reject Ind:	N
Discr Full Reject Ind:	N
Manifest Ref Num:	Not reported
Alt Fac RCRA Id:	Not reported
Alt Fac Sign Date:	Not reported
Mgmt Method Type Code:	H111

255 **MTA NYCT - ROCKAWAY AVENUE STATION - C L** **RCRA-SQG** **1010787665**
144 ROCKAWAY AVE **NJ MANIFEST** **NYR000156125**
BROOKLYN, NY 11233

RCRA-SQG:

Date form received by agency:	02/29/2008
Facility name:	MTA NYCT - ROCKAWAY AVENUE STATION - C L
Site name:	MTA NYCT - ROCKAWAY AVENUE STATION - C LINE
Facility address:	144 ROCKAWAY AVE BROOKLYN, NY 11233
EPA ID:	NYR000156125
Mailing address:	BROADWAY 5TH FLOOR NEW YORK, NY 10004
Contact:	LUMINITA MARINESCU
Contact address:	BROADWAY 5TH FLOOR NEW YORK, NY 10004
Contact country:	US
Contact telephone:	(646) 252-3506
Contact email:	LUMINITA.MARINESCU@NYCT.COM
EPA Region:	02
Classification:	Small Small Quantity Generator
Description:	Handler: generates more than 100 and less than 1000 kg of hazardous waste during any calendar month and accumulates less than 6000 kg of hazardous waste at any time; or generates 100 kg or less of hazardous waste during any calendar month, and accumulates more than 1000 kg of hazardous waste at any time

Owner/Operator Summary:

Owner/operator name:	MTA NYCT
Owner/operator address:	BROADWAY 5TH FLOOR NEW YORK, NY 10004
Owner/operator country:	US
Owner/operator telephone:	Not reported
Legal status:	State
Owner/Operator Type:	Owner
Owner/Op start date:	03/01/1968
Owner/Op end date:	Not reported

Owner/operator name:	MTA NYCT
Owner/operator address:	Not reported Not reported
Owner/operator country:	Not reported
Owner/operator telephone:	Not reported
Legal status:	State
Owner/Operator Type:	Operator
Owner/Op start date:	03/01/1968
Owner/Op end date:	Not reported

Handler Activities Summary:

U.S. importer of hazardous waste:	No
Mixed waste (haz. and radioactive):	No
Recycler of hazardous waste:	No
Transporter of hazardous waste:	No
Treater, storer or disposer of HW:	No
Underground injection activity:	No
On-site burner exemption:	No
Furnace exemption:	No
Used oil fuel burner:	No

MTA NYCT - ROCKAWAY AVENUE STATION - C L (Continued) **1010787665**

Used oil processor: No
User oil refiner: No
Used oil fuel marketer to burner: No
Used oil Specification marketer: No
Used oil transfer facility: No
Used oil transporter: No

Historical Generators:
Date form received by agency: 02/28/2008
Site name: MTA NYCT - ROCKAWAY AVENUE STATION - C L
Classification: Small Quantity Generator

Hazardous Waste Summary:
Waste code: D008
Waste name: LEAD

Violation Status: No violations found

NJ MANIFEST:
EPA Id: NYR000156125
Mail Address: BROADWAY 5TH FLOOR
Mail City/State/Zip: NEW YORK, NY 10004
Facility Phone: Not reported
Emergency Phone: Not reported
Contact: LUMINITA MARINESCU
Comments: Not reported
SIC Code: Not reported
County: NY047
Municipal: Not reported
Previous EPA Id: Not reported
Gen Flag: Not reported
Trans Flag: Not reported
TSDF Flag: Not reported
Name Change: Not reported
Date Change: Not reported

Manifest:
Manifest Number: 000196696WAS
EPA ID: NYR000156125
Date Shipped: 11/11/2008
TSDF EPA ID: NJD991291105
Transporter EPA ID: NYD046765574
Transporter 2 EPA ID: Not reported
Transporter 3 EPA ID: Not reported
Transporter 4 EPA ID: Not reported
Transporter 5 EPA ID: Not reported
Transporter 6 EPA ID: Not reported
Transporter 7 EPA ID: Not reported
Transporter 8 EPA ID: Not reported
Transporter 10 EPA ID: Not reported
Date Trans1 Transported Waste: 11/11/2008
Date Trans2 Transported Waste: Not reported
Date Trans3 Transported Waste: Not reported
Date Trans4 Transported Waste: Not reported
Date Trans5 Transported Waste: Not reported
Date Trans6 Transported Waste: Not reported
Date Trans7 Transported Waste: Not reported

MTA NYCT - ROCKAWAY AVENUE STATION - C L (Continued) **1010787665**

Date Trans8 Transported Waste:	Not reported
Date Trans9 Transported Waste:	Not reported
Date Trans10 Transported Waste:	Not reported
Date TSDF Received Waste:	11/12/2008
TSDF EPA Facility Name:	Not reported
QTY Units:	Not reported
Transporter SEQ ID:	Not reported
Transporter-1 Date:	Not reported
Waste SEQ ID:	Not reported
Waste Type Code 2:	Not reported
Waste Type Code 3:	Not reported
Waste Type Code 4:	Not reported
Waste Type Code 5:	Not reported
Waste Type Code 6:	Not reported
Date Accepted:	Not reported
Manifest Discrepancy Type:	Not reported
Data Entry Number:	Not reported
Was Load Rejected:	NEW YORK, NY 10004
Reason Load Was Rejected:	Not reported

Waste:

Manifest Year:	2008 New Jersey Manifest Data
Waste Code:	D008
Hand Code:	H111
Quantity:	1200 P

---

255 **CONSOLIDATED EDISON** **NY MANIFEST** **1009243506**
FULTON & ROCKAWAY AVE MH19999 **N/A**
BROOKLYN, NY 11201

NY MANIFEST:

EPA ID:	NYP004129946
Country:	USA

Mailing Info:

Name:	CONSOLIDATED EDISON
Contact:	FRANKLIN MURRAY
Address:	4 IRVING PLACE RM 828
City/State/Zip:	NEW YORK, NY 10003
Country:	USA
Phone:	212-460-2808

Manifest:

Document ID:	NYE1553661
Manifest Status:	Not reported
Trans1 State ID:	NYD006982359
Trans2 State ID:	Not reported
Generator Ship Date:	03/29/2005
Trans1 Recv Date:	03/29/2005
Trans2 Recv Date:	Not reported
TSD Site Recv Date:	03/30/2005
Part A Recv Date:	Not reported
Part B Recv Date:	Not reported
Generator EPA ID:	NYP004129946

CONSOLIDATED EDISON (Continued) **1009243506**

Trans1 EPA ID:	46109JM
Trans2 EPA ID:	Not reported
TSDF ID:	NYD980593636
Waste Code:	B002 - PETROLEUM OIL WITH 50 BUT < 500 PPM PCB
Quantity:	00955
Units:	K - Kilograms (2.2 pounds)
Number of Containers:	001
Container Type:	TT - Cargo tank, tank trucks
Handling Method:	T Chemical, physical, or biological treatment.
Specific Gravity:	01.00
Year:	2005

---

256 **NAYA SUPER DRY CLEANERS** **US AIRS** **1016933329**
2814 FULTON ST **N/A**
BROOKLYN, NY 11207

AIRS (AFS):

Compliance and Violation Data Major Sources:

EPA plant ID:	110015655334
Plant name:	NAYA SUPER DRY CLEANERS
Plant address:	2814 FULTON ST BROOKLYN, NY 112072608
County:	KINGS
Region code:	02
Dunn & Bradst #:	Not reported
Air quality cntrl region:	043
Sic code:	7216
Sic code desc:	DRYCLEANING PLANTS, EXCEPT RUG
North Am. industrial classf:	812320
NAIC code description:	Drycleaning and Laundry Services (except Coin-Operated)
Default compliance status:	IN COMPLIANCE WITH PROCEDURAL REQUIREMENTS
Default classification:	POTENTIAL EMISSIONS ARE BELOW ALL APPLICABLE MAJOR SOURCE THRESHOLDS IF AND ONLY IF THE SOURCE COMPLIES WITH FEDERALLY ENFORCEABLE REGULATIONS OR LIMITATIONS.
Govt facility:	ALL OTHER FACILITIES NOT OWNED OR OPERATED BY A FEDERAL, STATE, OR LOCAL GOVERNMENT
Current HPV:	Not reported

---

256 **NAYA SUPER DRY CLEANERS** **FINDS** **1007086378**
2814 FULTON STREET **N/A**
BROOKLYN, NY 11207

FINDS:

Registry ID: 110015655334

Environmental Interest/Information System

AFS (Aerometric Information Retrieval System (AIRS) Facility Subsystem) replaces the former Compliance Data System (CDS), the National Emission Data System (NEDS), and the Storage and Retrieval of Aerometric Data (SAROAD). AIRS is the national repository for information concerning airborne pollution in the United States. AFS is used to track emissions and compliance data from industrial plants. AFS data are utilized by states to prepare State Implementation Plans

NAYA SUPER DRY CLEANERS (Continued) **1007086378**

to comply with regulatory programs and by EPA as an input for the estimation of total national emissions. AFS is undergoing a major redesign to support facility operating permits required under Title V of the Clean Air Act.

FIS (New York - Facility Information System) is New York's Department of Environmental Conservation (DEC) information system for tracking environmental facility information found across the State.

---

256 **ARLENY'S SUPER DRY/FLOR FRENCH CLEANERS** **NY DRYCLEANERS** **S110245949**
2814 FULTON STREET **N/A**
BROOKLYN, NY 11207

DRYCLEANERS:

Facility ID:	2-6105-00672
Phone Number:	718-647-4580
Region:	Not reported
Registration Effective Date:	5/13/2002 11:03:40:14
Inspection Date:	07JAN22
Install Date:	02
Drop Shop:	Not reported
Shutdown:	Not reported
Alternate Solvent:	Not reported
Current Business:	Not reported

---

256 **EDR US Hist Cleaners** **1015034097**
2814 FULTON ST **N/A**
BROOKLYN, NY 11207

EDR Historical Cleaners:

Name:	FLOR CLEANERS
Year:	2007
Address:	2814 FULTON ST
Name:	ARLENYS DRY CLEANERS
Year:	2008
Address:	2814 FULTON ST
Name:	ARLENYS DRY CLEANERS
Year:	2009
Address:	2814 FULTON ST
Name:	FLOR CLEANERS
Year:	2010
Address:	2814 FULTON ST
Name:	FLOR CLEANERS
Year:	2011
Address:	2814 FULTON ST
Name:	FLOR CLEANERS
Year:	2012
Address:	2814 FULTON ST

256 **168 HENDRIX STREET** **NY HIST UST** **U003835949**
168 HENDRIX STREET **N/A**
BROOKLYN, NY 11207

HIST UST:

PBS Number:	2-601140
SPDES Number:	Not reported
Emergency Contact:	ASST. COMMISSIONER/DAMP
Emergency Telephone:	(718) 863-7301
Operator:	ASST. COMMISSIONER/DAMP
Operator Telephone:	(718) 863-7301
Owner Name:	NYC/HPD/DAMP
Owner Address:	100 GOLD ST # 7Z5
Owner City,St,Zip:	NEW YORK, NY 10038
Owner Telephone:	(212) 863-7301
Owner Type:	Local Government
Owner Subtype:	Not reported
Mailing Name:	NYC/HPD/DAMP
Mailing Address:	Not reported
Mailing Address 2:	100 GOLD ST #7Z5
Mailing City,St,Zip:	NEW YORK, NY 10038
Mailing Contact:	ASST. COMMISSIONER/DAMP
Mailing Telephone:	(212) 863-7301
Owner Mark:	First Owner
Facility Status:	1 - Active PBS facility, i.e. total capacity of the PBS tanks is greater than 1,100 gallons, regardless if Subpart 360-14 tanks exist or not at the facility.
Facility Addr2:	168 HENDRIX STREET
SWIS ID:	6101
Old PBS Number:	Not reported
Facility Type:	APARTMENT BUILDING
Inspected Date:	Not reported
Inspector:	Not reported
Inspection Result:	Not reported
Federal ID:	Not reported
Certification Flag:	False
Certification Date:	03/16/2001
Expiration Date:	10/22/2002
Renew Flag:	False
Renewal Date:	Not reported
Total Capacity:	2000
FAMT:	True
Facility Screen:	No Missing Data
Owner Screen:	No Missing Data
Tank Screen:	No Missing Data
Dead Letter:	False
CBS Number:	Not reported
Town or City:	NEW YORK CITY
County Code:	61
Town or City:	01
Region:	2

Tank Id:	1
Tank Location:	UNDERGROUND
Tank Status:	In Service
Install Date:	Not reported
Capacity (gals):	2000
Product Stored:	NOS 1,2, OR 4 FUEL OIL
Tank Type:	Steel/carbon steel

168 HENDRIX STREET (Continued) **U003835949**

Tank Internal:	None
Tank External:	Painted/Asphalt Coating
Pipe Location:	Aboveground/Underground Combination
Pipe Type:	STEEL/IRON
Pipe Internal:	None
Pipe External:	None
Second Containment:	Diking
Leak Detection:	None
Overfill Prot:	Vent Whistle
Dispenser:	Suction
Date Tested:	Not reported
Next Test Date:	12/27/1987
Missing Data for Tank:	No Missing Data
Date Closed:	Not reported
Test Method:	Not reported
Deleted:	False
Updated:	True
Lat/long:	Not reported

---

256 **168 HENDRIX ST** **NY AST** **A100291587**
168 HENDRIX STREET **N/A**
BROOKLYN, NY 11207

AST:

Region:	STATE
DEC Region:	2
Site Status:	Unregulated/Closed
Facility Id:	2-601140
Program Type:	PBS
UTM X:	593746.36268000002
UTM Y:	4503560.9949899996
Expiration Date:	04/19/2009
Site Type:	Apartment Building/Office Building

Affiliation Records:

Site Id:	23110
Affiliation Type:	Mail Contact
Company Name:	J-J PLUMBING
Contact Type:	Not reported
Contact Name:	Not reported
Address1:	1152 LONGFELLOW AVENUE
Address2:	Not reported
City:	BRONX
State:	NY
Zip Code:	10459
Country Code:	001
Phone:	(718) 292-3323
EMail:	Not reported
Fax Number:	Not reported
Modified By:	BVCAMPBE
Date Last Modified:	11/4/2011

Site Id:	23110
Affiliation Type:	On-Site Operator
Company Name:	168 HENDRIX ST
Contact Type:	Not reported
Contact Name:	ANGELA HALL
Address1:	Not reported

168 HENDRIX ST (Continued) **A100291587**

Address2:	Not reported
City:	Not reported
State:	NN
Zip Code:	Not reported
Country Code:	001
Phone:	Not reported
EMail:	Not reported
Fax Number:	Not reported
Modified By:	BVCAMPBE
Date Last Modified:	11/4/2011

Site Id:	23110
Affiliation Type:	Emergency Contact
Company Name:	CYPRESS CORNER LP
Contact Type:	Not reported
Contact Name:	Not reported
Address1:	Not reported
Address2:	Not reported
City:	Not reported
State:	NN
Zip Code:	Not reported
Country Code:	999
Phone:	Not reported
EMail:	Not reported
Fax Number:	Not reported
Modified By:	BVCAMPBE
Date Last Modified:	11/4/2011

Site Id:	23110
Affiliation Type:	Facility Owner
Company Name:	CYPRESS CORNER LP
Contact Type:	PROJECT MANAGER
Contact Name:	ANGELA HALL
Address1:	625 JAMAICA AVENUE
Address2:	Not reported
City:	BROOKLYN
State:	NY
Zip Code:	11208
Country Code:	001
Phone:	(718) 855-2551 109
EMail:	Not reported
Fax Number:	Not reported
Modified By:	BVCAMPBE
Date Last Modified:	11/4/2011

Tank Info:

Tank Number:	001
Tank Id:	44838
Material Code:	0001
Common Name of Substance:	#2 Fuel Oil (On-Site Consumption)

Equipment Records:

A00 - Tank Internal Protection - None
D01 - Pipe Type - Steel/Carbon Steel/Iron
G00 - Tank Secondary Containment - None

168 HENDRIX ST (Continued) **A100291587**

I05 - Overfill - Vent Whistle
J02 - Dispenser - Suction Dispenser
L09 - Piping Leak Detection - Exempt Suction Piping
B01 - Tank External Protection - Painted/Asphalt Coating
F00 - Pipe External Protection - None
C01 - Pipe Location - Aboveground
H00 - Tank Leak Detection - None

Tank Location:	1
Tank Type:	Steel/Carbon Steel/Iron
Tank Status:	Closed - Removed
Pipe Model:	Not reported
Install Date:	06/12/1951
Capacity Gallons:	2000
Tightness Test Method:	21
Date Test:	01/24/2002
Next Test Date:	Not reported
Date Tank Closed:	05/08/2007
Register:	True
Modified By:	BVCAMPBE
Last Modified:	11/04/2011
Material Name:	#2 Fuel Oil (On-Site Consumption)

---

256 **HPD** **NY LTANKS** **S105054941**
168 HENDRIX ST **N/A**
BROOKLYN, NY

LTANKS:

Site ID:	227113
Spill Number/Closed Date:	0102090 / 3/1/2004
Spill Date:	5/24/2001
Spill Cause:	Tank Test Failure
Spill Source:	Private Dwelling
Spill Class:	Known release that creates potential for fire or hazard. DEC Response. Willing Responsible Party. Corrective action taken.
Cleanup Ceased:	Not reported
Cleanup Meets Standard:	False
SWIS:	2401
Investigator:	JMROMMEL
Referred To:	Not reported
Reported to Dept:	5/24/2001
CID:	312
Water Affected:	Not reported
Spill Notifier:	Tank Tester
Last Inspection:	Not reported
Recommended Penalty:	False
UST Involvement:	False
Remediation Phase:	0
Date Entered In Computer:	5/24/2001
Spill Record Last Update:	5/12/2008
Spiller Name:	AZZAH NANASSAH
Spiller Company:	HPD
Spiller Address:	168 HENDRICK ST
Spiller City,St,Zip:	BROOKLYN, NY
Spiller County:	001
Spiller Contact:	AZZAH NANASSAH
Spiller Phone:	(212) 892-2874
Spiller Extention:	Not reported
DEC Region:	2

HPD (Continued) **S105054941**

DER Facility ID: 187459
DEC Memo: Prior to Sept, 2004 data translation this spill Lead_DEC Field was "ROMMEL"2/25/04 Tank test failure due to manway seal. No evidence of spillage, photos taken of tank room, passed post repair tank test. closedRommel
Remarks: top of tank was cut open

Material:
Site ID: 227113
Operable Unit ID: 840915
Operable Unit: 01
Material ID: 537785
Material Code: 0001A
Material Name: #2 Fuel Oil
Case No.: Not reported
Material FA: Petroleum
Quantity: 0
Units: Gallons
Recovered: No
Resource Affected: Not reported
Oxygenate: False

Tank Test:
Site ID: 227113
Spill Tank Test: 1526324
Tank Number: 001
Tank Size: 2000
Test Method: 03
Leak Rate: 0
Gross Fail: Not reported
Modified By: Spills
Last Modified: 10/1/2004
Test Method: Horner EZ Check I or II

---

257 **EDR US Hist Auto Stat** **1015506937**
461 AUTUMN AVE **N/A**
BROOKLYN, NY 11208

EDR Historical Auto Stations:
Name: HIGH TECH MECHANICAL
Year: 2003
Address: 461 AUTUMN AVE

---

258 **95 FOUNTAIN LLC** **NY AST** **A100349516**
95 FOUNTAIN AVENUE **N/A**
BROOKLYN, NY 11208

AST:
Region: STATE
DEC Region: 2
Site Status: Active
Facility Id: 2-611299
Program Type: PBS
UTM X: 594992.27943

95 FOUNTAIN LLC (Continued) **A100349516**

UTM Y:	4503611.2813200001
Expiration Date:	09/08/2019
Site Type:	Apartment Building/Office Building

Affiliation Records:

Site Id:	426632
Affiliation Type:	Mail Contact
Company Name:	95 FOUNTAIN, LLC
Contact Type:	OWNER
Contact Name:	RICHARD LITIANO
Address1:	328 HEWES STREET, 2ND FLOOR
Address2:	Not reported
City:	BROOKLYN
State:	NY
Zip Code:	11211
Country Code:	001
Phone:	(718) 599-0066
EMail:	Not reported
Fax Number:	Not reported
Modified By:	MSBAPTIS
Date Last Modified:	10/8/2014

Site Id:	426632
Affiliation Type:	On-Site Operator
Company Name:	95 FOUNTAIN LLC
Contact Type:	Not reported
Contact Name:	RICHARD LITIANO
Address1:	Not reported
Address2:	Not reported
City:	Not reported
State:	NN
Zip Code:	Not reported
Country Code:	001
Phone:	(347) 243-9835
EMail:	Not reported
Fax Number:	Not reported
Modified By:	MSBAPTIS
Date Last Modified:	10/8/2014

Site Id:	426632
Affiliation Type:	Emergency Contact
Company Name:	95 FOUNTAIN, LLC
Contact Type:	Not reported
Contact Name:	RICHARD LITIANO
Address1:	Not reported
Address2:	Not reported
City:	Not reported
State:	NN
Zip Code:	Not reported
Country Code:	999
Phone:	(347) 243-9835
EMail:	Not reported
Fax Number:	Not reported
Modified By:	MSBAPTIS
Date Last Modified:	10/8/2014

Site Id:	426632
Affiliation Type:	Facility Owner

95 FOUNTAIN LLC (Continued) **A100349516**

Company Name:	95 FOUNTAIN, LLC
Contact Type:	OWNER
Contact Name:	RICHARD LITIANO
Address1:	328 HEWES STREET, 2ND FLOOR
Address2:	Not reported
City:	BROOKLYN
State:	NY
Zip Code:	11211
Country Code:	001
Phone:	(718) 599-0066
EMail:	Not reported
Fax Number:	Not reported
Modified By:	MSBAPTIS
Date Last Modified:	10/8/2014

Tank Info:

Tank Number:	001
Tank Id:	233574
Material Code:	0001
Common Name of Substance:	#2 Fuel Oil (On-Site Consumption)

Equipment Records:

A00 - Tank Internal Protection - None
D01 - Pipe Type - Steel/Carbon Steel/Iron
I05 - Overfill - Vent Whistle
J02 - Dispenser - Suction Dispenser
L09 - Piping Leak Detection - Exempt Suction Piping
B01 - Tank External Protection - Painted/Asphalt Coating
F00 - Pipe External Protection - None
G03 - Tank Secondary Containment - Vault (w/o access)
C01 - Pipe Location - Aboveground
E00 - Piping Secondary Containment - None
H00 - Tank Leak Detection - None
K00 - Spill Prevention - None

Tank Location:	1
Tank Type:	Steel/Carbon Steel/Iron
Tank Status:	In Service
Pipe Model:	Not reported
Install Date:	01/01/1927
Capacity Gallons:	3000
Tightness Test Method:	NN
Date Test:	Not reported
Next Test Date:	Not reported
Date Tank Closed:	Not reported
Register:	True
Modified By:	MSBAPTIS
Last Modified:	10/08/2014
Material Name:	#2 Fuel Oil (On-Site Consumption)

258 **BROOKLYN DEVELOPMENT CNTR** **NY LTANKS** **S106703284**
88 FOUNTAIN ST **N/A**
BROOKLYN, NY

LTANKS:

Site ID:	140891
Spill Number/Closed Date:	8806149 / 9/30/1992
Spill Date:	10/20/1988
Spill Cause:	Tank Test Failure
Spill Source:	Commercial/Industrial
Spill Class:	Known release that creates potential for fire or hazard. DEC Response. Willing Responsible Party. Corrective action taken.
Cleanup Ceased:	9/30/1992
Cleanup Meets Standard:	True
SWIS:	2401
Investigator:	BATTISTA
Referred To:	Not reported
Reported to Dept:	10/20/1988
CID:	Not reported
Water Affected:	Not reported
Spill Notifier:	Tank Tester
Last Inspection:	Not reported
Recommended Penalty:	False
UST Involvement:	False
Remediation Phase:	0
Date Entered In Computer:	10/31/1988
Spill Record Last Update:	4/25/2003
Spiller Name:	Not reported
Spiller Company:	Not reported
Spiller Address:	Not reported
Spiller City,St,Zip:	ZZ
Spiller County:	001
Spiller Contact:	Not reported
Spiller Phone:	Not reported
Spiller Extention:	Not reported
DEC Region:	2
DER Facility ID:	120325
DEC Memo:	Not reported
Remarks:	2 25K TKS, L R'S = -0.920 & -0.235 GPH.

Material:

Site ID:	140891
Operable Unit ID:	921314
Operable Unit:	01
Material ID:	454504
Material Code:	0001A
Material Name:	#2 Fuel Oil
Case No.:	Not reported
Material FA:	Petroleum
Quantity:	-1
Units:	Pounds
Recovered:	No
Resource Affected:	Not reported
Oxygenate:	False

Tank Test:

Site ID:	140891
Spill Tank Test:	1534791

BROOKLYN DEVELOPMENT CNTR (Continued) **S106703284**

Tank Number:	Not reported
Tank Size:	0
Test Method:	00
Leak Rate:	0
Gross Fail:	Not reported
Modified By:	Spills
Last Modified:	10/1/2004
Test Method:	Unknown

---

258 **MAN HOLE # 35657** **NY Spills** **S104953123**
WELLS ST / FOUNTAIN AVE **N/A**
BROOKLYN, NY

SPILLS:

Facility ID:	0012702
Facility Type:	ER
DER Facility ID:	61720
Site ID:	63984
DEC Region:	2
Spill Date:	2/28/2001
Spill Number/Closed Date:	0012702 / 8/16/2001
Spill Cause:	Unknown
Spill Class:	Known release with minimal potential for fire or hazard. DEC Response. Willing Responsible Party. Corrective action taken.
SWIS:	2401
Investigator:	KMFOLEY
Referred To:	Not reported
Reported to Dept:	2/28/2001
CID:	233
Water Affected:	Not reported
Spill Source:	Unknown
Spill Notifier:	Affected Persons
Cleanup Ceased:	Not reported
Cleanup Meets Std:	False
Last Inspection:	Not reported
Recommended Penalty:	False
UST Trust:	False
Remediation Phase:	0
Date Entered In Computer:	2/28/2001
Spill Record Last Update:	8/16/2001
Spiller Name:	UNKNOWN
Spiller Company:	UNKNOWN
Spiller Address:	UNKNOWN
Spiller City,St,Zip:	UNKNOWN, NY
Spiller Company:	999
Contact Name:	Not reported
Contact Phone:	Not reported
DEC Memo:	Prior to Sept, 2004 data translation this spill Lead_DEC Field was "FOLEY"
Remarks:	con ed # 135740 2 gallons of oil found on 100 gallons of water confined in man hole clean up pending lab results no to the 5 questions

Material:

Site ID:	63984
Operable Unit ID:	834671
Operable Unit:	01

MAN HOLE # 35657 (Continued) **S104953123**

Material ID:	542965
Material Code:	0066A
Material Name:	UNKNOWN PETROLEUM
Case No.:	Not reported
Material FA:	Petroleum
Quantity:	2
Units:	Gallons
Recovered:	No
Resource Affected:	Not reported
Oxygenate:	False

Tank Test:

---

258 **VAULT 2040** **NY Spills** **S104881114**
WELLS ST / FOUNTAIN AV **N/A**
BROOKLYN, NY

SPILLS:

Facility ID:	0010431
Facility Type:	ER
DER Facility ID:	114280
Site ID:	132767
DEC Region:	2
Spill Date:	12/17/2000
Spill Number/Closed Date:	0010431 / 4/10/2001
Spill Cause:	Unknown
Spill Class:	Known release with minimal potential for fire or hazard. DEC Response. Willing Responsible Party. Corrective action taken.
SWIS:	2401
Investigator:	KMFOLEY
Referred To:	Not reported
Reported to Dept:	12/17/2000
CID:	365
Water Affected:	Not reported
Spill Source:	Unknown
Spill Notifier:	Affected Persons
Cleanup Ceased:	Not reported
Cleanup Meets Std:	False
Last Inspection:	Not reported
Recommended Penalty:	False
UST Trust:	False
Remediation Phase:	0
Date Entered In Computer:	12/17/2000
Spill Record Last Update:	6/19/2001
Spiller Name:	Not reported
Spiller Company:	UNKNOWN
Spiller Address:	Not reported
Spiller City,St,Zip:	NY
Spiller Company:	999
Contact Name:	Not reported
Contact Phone:	Not reported
DEC Memo:	Prior to Sept, 2004 data translation this spill Lead_DEC Field was "FOLEY"e2mis Notes:While doing flood inspections Equipment Group found an undiaperable sheen of unknown oil on approx 200gal water in V2040. Results of lab sequence 00-11777 are 1033ppm PCBs. Vault is on feeder 9B06. Historical records show this transformer has a PCB count

VAULT 2040 (Continued) **S104881114**

of 9ppm. Structure resampled. Initial cleanup completed by double washing structure with bio-gen 760. Liquid waste removed by tanker, solids placed into 2 drums that were taken to 3rd Ave Yard. Equipment Group sending crew to pressure test unit and take oil sample. Sample taken by env ops returned <1ppm. Sample taken from transformer by equipment group returned 15ppm. Unit was removed. Crew removed 3barrels solid waste. Double washed structure with slix. Tanker removed 300gal liquid wash water. Four wipe samples were taken of transformer. Washed again and soda blasted walls and floor. Tanker removed 200gal wash water. Used 5gal slix, 5gal sludge softener, 3bags soda blast. Sump already sealed. Took 9 wipe samples and all returned <1ugs.

Remarks: UNDETERMINABLE AMT OF OIL ON 200 GALLONS OF WATER - CLEAN UP PENDING LAB RESULTS - REF #134800 - TRANSFORMER IN THERE & UNABLE TO PRESSURE TEST IT - NO MOVEMENT OF WATER -- NO SEWER CONECTIONS - CONTAINED

Material:

Site ID:	132767
Operable Unit ID:	831559
Operable Unit:	01
Material ID:	544334
Material Code:	0066A
Material Name:	UNKNOWN PETROLEUM
Case No.:	Not reported
Material FA:	Petroleum
Quantity:	0
Units:	Gallons
Recovered:	No
Resource Affected:	Not reported
Oxygenate:	False

Tank Test:

---

258 **VAULT 2040** **NY Spills** **S104952142**
WELLS ST/ FOUNTAIN AVE **N/A**
BROOKLYN, NY

SPILLS:

Facility ID:	0108563
Facility Type:	ER
DER Facility ID:	234484
Site ID:	289590
DEC Region:	2
Spill Date:	11/26/2001
Spill Number/Closed Date:	0108563 / 8/18/2009
Spill Cause:	Unknown
Spill Class:	Known release with minimal potential for fire or hazard. DEC Response. Willing Responsible Party. Corrective action taken.
SWIS:	2401
Investigator:	JMKRIMGO
Referred To:	Not reported
Reported to Dept:	11/26/2001
CID:	396
Water Affected:	Not reported
Spill Source:	Unknown
Spill Notifier:	Affected Persons
Cleanup Ceased:	Not reported

VAULT 2040 (Continued) **S104952142**

Cleanup Meets Std:	False
Last Inspection:	Not reported
Recommended Penalty:	False
UST Trust:	False
Remediation Phase:	0
Date Entered In Computer:	11/26/2001
Spill Record Last Update:	8/18/2009
Spiller Name:	Not reported
Spiller Company:	UNKNONW
Spiller Address:	Not reported
Spiller City,St,Zip:	NY
Spiller Company:	999
Contact Name:	JIMMY FOX
Contact Phone:	(212) 580-6763
DEC Memo:	08/18/09 - See eDocs for Con Ed report detailing cleanup and closure.Prior to Sept, 2004 data translation this spill Lead_DEC Field was "RODRIGUEZ"
Remarks:	1 pint unk oil. samples taken clean up pending ref # 140388.

Material:

Site ID:	289590
Operable Unit ID:	845972
Operable Unit:	01
Material ID:	529807
Material Code:	0064A
Material Name:	UNKNOWN MATERIAL
Case No.:	Not reported
Material FA:	Other
Quantity:	1
Units:	Gallons
Recovered:	No
Resource Affected:	Not reported
Oxygenate:	False

Tank Test:

Facility ID:	0011219
Facility Type:	ER
DER Facility ID:	205988
Site ID:	251323
DEC Region:	2
Spill Date:	1/15/2001
Spill Number/Closed Date:	0011219 / 4/11/2001
Spill Cause:	Unknown
Spill Class:	Known release with minimal potential for fire or hazard. DEC Response. Willing Responsible Party. Corrective action taken.
SWIS:	2401
Investigator:	JHOCONNE
Referred To:	Not reported
Reported to Dept:	1/15/2001
CID:	205
Water Affected:	Not reported
Spill Source:	Unknown
Spill Notifier:	Affected Persons
Cleanup Ceased:	Not reported
Cleanup Meets Std:	False

VAULT 2040 (Continued) **S104952142**

Last Inspection:	Not reported
Recommended Penalty:	False
UST Trust:	False
Remediation Phase:	0
Date Entered In Computer:	1/15/2001
Spill Record Last Update:	8/14/2001
Spiller Name:	Not reported
Spiller Company:	UNKNOWN
Spiller Address:	Not reported
Spiller City,St,Zip:	NY
Spiller Company:	999
Contact Name:	CALLER
Contact Phone:	Not reported
DEC Memo:	Prior to Sept, 2004 data translation this spill Lead_DEC Field was "O'CONNELL"CON ED E2MIS REPORT 1-15-01Approx. 1qt. of unknown oil on approx. 40gals.of water. No known sewer connection, sump or pump in hole. 1liquid sample taken from spill.12-17-00 INC#134800 Turned in for sheen cleaned, closed out 1-12-01.1-24-01 15:00hrs.Cleanup completed by double washing structure with slix. Liquids were removed by tanker and solids were removed by vactor. No leaking company equipment. Incident closed.
Remarks:	1QT ON 40 GALLONS WATER. CON ED # 135103.

Material:

Site ID:	251323
Operable Unit ID:	832602
Operable Unit:	01
Material ID:	541542
Material Code:	0066A
Material Name:	UNKNOWN PETROLEUM
Case No.:	Not reported
Material FA:	Petroleum
Quantity:	1
Units:	Gallons
Recovered:	No
Resource Affected:	Not reported
Oxygenate:	False

Tank Test:

---

258 **CONSOLIDATED EDISON** **NY MANIFEST** **S110138073**
WELLS ST@FOUNTAIN AVE **N/A**
BROOKLYN, NY 10016

NY MANIFEST:

EPA ID:	NYP004198412
Country:	USA

Mailing Info:

Name:	CONSOLIDATED EDISON
Contact:	FRANKLYN MURRAY
Address:	4 IRVING PLACE RM 828
City/State/Zip:	NEW YORK, NY 10003
Country:	USA
Phone:	212-460-2808

CONSOLIDATED EDISON (Continued) **S110138073**

Manifest:

Document ID:	Not reported
Manifest Status:	Not reported
Trans1 State ID:	NJD003812047
Trans2 State ID:	Not reported
Generator Ship Date:	10/21/2009
Trans1 Recv Date:	10/21/2009
Trans2 Recv Date:	Not reported
TSD Site Recv Date:	10/23/2009
Part A Recv Date:	Not reported
Part B Recv Date:	Not reported
Generator EPA ID:	NYP004198412
Trans1 EPA ID:	Not reported
Trans2 EPA ID:	Not reported
TSDF ID:	NJD991291105
Waste Code:	Not reported
Quantity:	300.0
Units:	G - Gallons (liquids only)* (8.3 pounds)
Number of Containers:	1.0
Container Type:	TT - Cargo tank, tank trucks
Handling Method:	T Chemical, physical, or biological treatment.
Specific Gravity:	1.0
Year:	2009
Manifest Tracking Num:	000893936GBF
Import Ind:	N
Export Ind:	N
Discr Quantity Ind:	N
Discr Type Ind:	N
Discr Residue Ind:	N
Discr Partial Reject Ind:	N
Discr Full Reject Ind:	N
Manifest Ref Num:	Not reported
Alt Fac RCRA Id:	Not reported
Alt Fac Sign Date:	Not reported
Mgmt Method Type Code:	H141

---

258 **CON EDISON - MANHOLE 35657** **RCRA-LQG** **1014397512**
WELLS ST@FOUNTAIN AVE **NYP004198412**
BROOKLYN, NY 10016

RCRA-LQG:

Date form received by agency:	04/16/2010
Facility name:	CON EDISON - MANHOLE 35657
Facility address:	WELLS ST@FOUNTAIN AVE BROOKLYN, NY 10016
EPA ID:	NYP004198412
Mailing address:	IRVING PLACE NEW YORK, NY 10003
Contact:	THOMAS P TEELING
Contact address:	Not reported Not reported
Contact country:	Not reported
Contact telephone:	(212) 460-3770
Contact email:	TEELINGT@CONED.COM
EPA Region:	02
Classification:	Large Quantity Generator

CON EDISON - MANHOLE 35657 (Continued) **1014397512**

Description: Handler: generates 1,000 kg or more of hazardous waste during any calendar month; or generates more than 1 kg of acutely hazardous waste during any calendar month; or generates more than 100 kg of any residue or contaminated soil, waste or other debris resulting from the cleanup of a spill, into or on any land or water, of acutely hazardous waste during any calendar month; or generates 1 kg or less of acutely hazardous waste during any calendar month, and accumulates more than 1 kg of acutely hazardous waste at any time; or generates 100 kg or less of any residue or contaminated soil, waste or other debris resulting from the cleanup of a spill, into or on any land or water, of acutely hazardous waste during any calendar month, and accumulates more than 100 kg of that material at any time

Owner/Operator Summary:

Owner/operator name: CONSOLIDATED EDISON CO. OF NY INC
Owner/operator address: IRVING PLACE
NYC, NY 10003
Owner/operator country: US
Owner/operator telephone: Not reported
Legal status: Private
Owner/Operator Type: Owner
Owner/Op start date: 12/31/1979
Owner/Op end date: Not reported

Owner/operator name: CONSOLIDATED EDISON CO. OF NY INC.
Owner/operator address: IRVING PLACE
NYC, NY 10003
Owner/operator country: US
Owner/operator telephone: Not reported
Legal status: Private
Owner/Operator Type: Operator
Owner/Op start date: 12/31/1979
Owner/Op end date: Not reported

Handler Activities Summary:

U.S. importer of hazardous waste: No
Mixed waste (haz. and radioactive): No
Recycler of hazardous waste: No
Transporter of hazardous waste: No
Treater, storer or disposer of HW: No
Underground injection activity: No
On-site burner exemption: No
Furnace exemption: No
Used oil fuel burner: No
Used oil processor: No
User oil refiner: No
Used oil fuel marketer to burner: No
Used oil Specification marketer: No
Used oil transfer facility: No
Used oil transporter: No

Hazardous Waste Summary:

Waste code: D008
Waste name: LEAD

Violation Status: No violations found

258 **CON EDISON - MANHOLE 35657** **FINDS** **1014814695**
WELLS ST@FOUNTAIN AVE **N/A**
BROOKLYN, NY 10016

FINDS:

Registry ID: 110042401905

Environmental Interest/Information System
RCRAInfo is a national information system that supports the Resource Conservation and Recovery Act (RCRA) program through the tracking of events and activities related to facilities that generate, transport, and treat, store, or dispose of hazardous waste. RCRAInfo allows RCRA program staff to track the notification, permit, compliance, and corrective action activities required under RCRA.

HAZARDOUS WASTE BIENNIAL REPORTER

---

258 **EAST NEW YORK TRANSIT TECH K615** **NY UST** **U004062592**
1 WELLS STREET **NY AST** **N/A**
BROOKLYN, NY 11208

UST:

Id/Status:	2-354732 / Active
Program Type:	PBS
Region:	STATE
DEC Region:	2
Expiration Date:	06/28/2018
UTM X:	594986.04772000003
UTM Y:	4503581.7930800002
Site Type:	School

Affiliation Records:

Site Id:	17650
Affiliation Type:	Facility Owner
Company Name:	NEW YORK CITY DEPARTMENT OF EDUCATION
Contact Type:	Not reported
Contact Name:	Not reported
Address1:	44-36 VERNON BOULEVARD
Address2:	Not reported
City:	LONG ISLAND CITY
State:	NY
Zip Code:	11101
Country Code:	001
Phone:	(718) 349-5751
EMail:	Not reported
Fax Number:	Not reported
Modified By:	NRLOMBAR
Date Last Modified:	12/19/2014

Site Id:	17650
Affiliation Type:	Mail Contact
Company Name:	NYC DEPARTMENT OF EDUCATION
Contact Type:	Not reported
Contact Name:	MUNENDRA SHARMA
Address1:	FIELD OPERATIONS-FUEL DIVISION
Address2:	44-36 VERNON BOULEVARD
City:	LONG ISLAND CITY
State:	NY

EAST NEW YORK TRANSIT TECH K615 (Continued) **U004062592**

Zip Code:	11101
Country Code:	001
Phone:	(718) 349-5752
EMail:	MSHARMA@SCHOOLS.NYC.GOV
Fax Number:	Not reported
Modified By:	NRLOMBAR
Date Last Modified:	12/19/2014

Site Id:	17650
Affiliation Type:	On-Site Operator
Company Name:	EAST NEW YORK TRANSIT TECH- BROOKLYN K615
Contact Type:	Not reported
Contact Name:	MICHAEL PIZZO
Address1:	Not reported
Address2:	Not reported
City:	Not reported
State:	NN
Zip Code:	Not reported
Country Code:	001
Phone:	(718) 647-4974
EMail:	Not reported
Fax Number:	Not reported
Modified By:	MSBAPTIS
Date Last Modified:	5/22/2014

Site Id:	17650
Affiliation Type:	Emergency Contact
Company Name:	NEW YORK CITY DEPARTMENT OF EDUCATION
Contact Type:	Not reported
Contact Name:	KEN MAHADEO
Address1:	Not reported
Address2:	Not reported
City:	Not reported
State:	NN
Zip Code:	Not reported
Country Code:	999
Phone:	(646) 210-7918
EMail:	Not reported
Fax Number:	Not reported
Modified By:	NRLOMBAR
Date Last Modified:	12/19/2014

Tank Info:

Tank Number:	001
Tank ID:	34551
Tank Status:	In Service
Material Name:	In Service
Capacity Gallons:	10000
Install Date:	02/20/1940
Date Tank Closed:	Not reported
Registered:	True
Tank Location:	Underground
Tank Type:	Steel/carbon steel
Material Code:	0002
Common Name of Substance:	#4 Fuel Oil (On-Site Consumption)

EAST NEW YORK TRANSIT TECH K615 (Continued) **U004062592**

Tightness Test Method: 21
Date Test: 04/07/2014
Next Test Date: 04/07/2019
Pipe Model: Not reported
Modified By: GDBREEN
Last Modified: 10/22/2014

Equipment Records:

A00 - Tank Internal Protection - None
D01 - Pipe Type - Steel/Carbon Steel/Iron
G00 - Tank Secondary Containment - None
J02 - Dispenser - Suction Dispenser
B01 - Tank External Protection - Painted/Asphalt Coating
I04 - Overfill - Product Level Gauge (A/G)
L00 - Piping Leak Detection - None
C03 - Pipe Location - Aboveground/Underground Combination
E00 - Piping Secondary Containment - None
F01 - Pipe External Protection - Painted/Asphalt Coating
H00 - Tank Leak Detection - None
K00 - Spill Prevention - None

Tank Number: 002
Tank ID: 34552
Tank Status: In Service
Material Name: In Service
Capacity Gallons: 10000
Install Date: 02/20/1940
Date Tank Closed: Not reported
Registered: True
Tank Location: Underground
Tank Type: Steel/carbon steel
Material Code: 0002
Common Name of Substance: #4 Fuel Oil (On-Site Consumption)

Tightness Test Method: 21
Date Test: 05/20/2013
Next Test Date: 05/20/2018
Pipe Model: Not reported
Modified By: GDBREEN
Last Modified: 10/22/2014

Equipment Records:

L00 - Piping Leak Detection - None
A00 - Tank Internal Protection - None
D01 - Pipe Type - Steel/Carbon Steel/Iron
G00 - Tank Secondary Containment - None
J02 - Dispenser - Suction Dispenser
B01 - Tank External Protection - Painted/Asphalt Coating
I04 - Overfill - Product Level Gauge (A/G)
C03 - Pipe Location - Aboveground/Underground Combination
E00 - Piping Secondary Containment - None
F01 - Pipe External Protection - Painted/Asphalt Coating
H00 - Tank Leak Detection - None
K00 - Spill Prevention - None

AST:
Region: STATE

EAST NEW YORK TRANSIT TECH K615 (Continued) **U004062592**

DEC Region: 2
Site Status: Active
Facility Id: 2-354732
Program Type: PBS
UTM X: 594986.04772000003
UTM Y: 4503581.7930800002
Expiration Date: 06/28/2018
Site Type: School

Affiliation Records:

Site Id: 17650
Affiliation Type: Facility Owner
Company Name: NEW YORK CITY DEPARTMENT OF EDUCATION
Contact Type: Not reported
Contact Name: Not reported
Address1: 44-36 VERNON BOULEVARD
Address2: Not reported
City: LONG ISLAND CITY
State: NY
Zip Code: 11101
Country Code: 001
Phone: (718) 349-5751
EMail: Not reported
Fax Number: Not reported
Modified By: NRLOMBAR
Date Last Modified: 12/19/2014

Site Id: 17650
Affiliation Type: Mail Contact
Company Name: NYC DEPARTMENT OF EDUCATION
Contact Type: Not reported
Contact Name: MUNENDRA SHARMA
Address1: FIELD OPERATIONS-FUEL DIVISION
Address2: 44-36 VERNON BOULEVARD
City: LONG ISLAND CITY
State: NY
Zip Code: 11101
Country Code: 001
Phone: (718) 349-5752
EMail: MSHARMA@SCHOOLS.NYC.GOV
Fax Number: Not reported
Modified By: NRLOMBAR
Date Last Modified: 12/19/2014

Site Id: 17650
Affiliation Type: On-Site Operator
Company Name: EAST NEW YORK TRANSIT TECH- BROOKLYN K615
Contact Type: Not reported
Contact Name: MICHAEL PIZZO
Address1: Not reported
Address2: Not reported
City: Not reported
State: NN
Zip Code: Not reported
Country Code: 001
Phone: (718) 647-4974
EMail: Not reported
Fax Number: Not reported

EAST NEW YORK TRANSIT TECH K615 (Continued) **U004062592**

Modified By:	MSBAPTIS
Date Last Modified:	5/22/2014
Site Id:	17650
Affiliation Type:	Emergency Contact
Company Name:	NEW YORK CITY DEPARTMENT OF EDUCATION
Contact Type:	Not reported
Contact Name:	KEN MAHADEO
Address1:	Not reported
Address2:	Not reported
City:	Not reported
State:	NN
Zip Code:	Not reported
Country Code:	999
Phone:	(646) 210-7918
EMail:	Not reported
Fax Number:	Not reported
Modified By:	NRLOMBAR
Date Last Modified:	12/19/2014

Tank Info:

Tank Number:	003
Tank Id:	252041

Equipment Records:

H02 - Tank Leak Detection - Interstitial - Manual Monitoring
H06 - Tank Leak Detection - Impervious Barrier/Concrete Pad (A/G)
L00 - Piping Leak Detection - None
A00 - Tank Internal Protection - None
D01 - Pipe Type - Steel/Carbon Steel/Iron
G11 - Tank Secondary Containment - Double-bottom (Aboveground)
J02 - Dispenser - Suction Dispenser
B01 - Tank External Protection - Painted/Asphalt Coating
I04 - Overfill - Product Level Gauge (A/G)
C01 - Pipe Location - Aboveground
E00 - Piping Secondary Containment - None
F01 - Pipe External Protection - Painted/Asphalt Coating
K00 - Spill Prevention - None

Tank Location:	3
Tank Type:	Steel/Carbon Steel/Iron
Tank Status:	In Service
Pipe Model:	Not reported
Install Date:	07/26/2011
Capacity Gallons:	250
Tightness Test Method:	NN
Date Test:	Not reported
Next Test Date:	Not reported
Date Tank Closed:	Not reported
Register:	True
Modified By:	NRLOMBAR
Last Modified:	10/09/2014
Material Name:	Diesel

258 **EAST NEW YORK H. S.**
1 WELLS STREET
BROOKLYN, NY 11208

NY HIST AST **U001839903**
N/A

HIST AST:

PBS Number:	2-354732
SWIS Code:	6101
Operator:	PLANT OPERATION
Facility Phone:	(718) 391-6000
Facility Addr2:	1 WELLS STREET
Facility Type:	SCHOOL
Emergency:	SCHOOL SAFETY
Emergency Tel:	(212) 979-3300
Old PBSNO:	Not reported
Date Inspected:	Not reported
Inspector:	Not reported
Result of Inspection:	Not reported
Owner Name:	CITY OF NEW YORK C/O BOARD OF EDUCATION
Owner Address:	28-11 QUEENS PLAZA NORTH
Owner City,St,Zip:	LONG ISLAND CITY, NY 11101
Federal ID:	Not reported
Owner Tel:	(718) 391-6832
Owner Type:	Local Government
Owner Subtype:	Not reported
Mailing Contact:	FRANK CARDELLO NTROL
Mailing Name:	BOARD OF EDUCATION
Mailing Address:	28-11 QUEENS PLAZA NORTH
Mailing Address 2:	5TH FLOOR
Mailing City,St,Zip:	LONG ISLAND CITY, NY 11101
Mailing Telephone:	(718) 391-6832
Owner Mark:	First Owner
Facility Status:	1 - Active PBS facility, i.e. total capacity of the PBS tanks is greater than 1,100 gallons, regardless if Subpart 360-14 tanks exist or not at the facility.
Certification Flag:	False
Certification Date:	06/01/2001
Expiration:	06/28/2003
Renew Flag:	False
Renew Date:	Not reported
Total Capacity:	20000
FAMT:	True
Facility Screen:	No Missing Data
Owner Screen:	Minor Data Missing
Tank Screen:	No Missing Data
Dead Letter:	False
CBS Number:	Not reported
Town or City:	NEW YORK CITY
County Code:	61
Town or City Code:	01
Region:	2
Tank ID:	001
Tank Location:	UNDERGROUND, VAULTED, WITH ACCESS
Tank Status:	In Service
Install Date:	Not reported
Capacity (Gal):	10000
Product Stored:	NOS 1,2, OR 4 FUEL OIL
Tank Type:	Steel/carbon steel
Tank Internal:	0

EAST NEW YORK H. S. (Continued) **U001839903**

Tank External: 01
Pipe Location: Aboveground/Underground Combination
Pipe Type: STEEL/IRON
Pipe Internal: None
Pipe External: 01
Tank Containment: Diking
Leak Detection: 0
Overfill Protection: 4
Dispenser Method: Suction
Date Tested: 11/28/2000
Next Test Date: Not reported
Missing Data for Tank: No Missing Data
Date Closed: Not reported
Test Method: 21
Deleted: False
Updated: True
SPDES Number: Not reported
Lat/Long: Not reported

Tank ID: 002
Tank Location: UNDERGROUND, VAULTED, WITH ACCESS
Tank Status: In Service
Install Date: Not reported
Capacity (Gal): 10000
Product Stored: NOS 1,2, OR 4 FUEL OIL
Tank Type: Steel/carbon steel
Tank Internal: 0
Tank External: 01
Pipe Location: Aboveground/Underground Combination
Pipe Type: STEEL/IRON
Pipe Internal: None
Pipe External: 01
Tank Containment: Diking
Leak Detection: 0
Overfill Protection: 4
Dispenser Method: Suction
Date Tested: Not reported
Next Test Date: Not reported
Missing Data for Tank: No Missing Data
Date Closed: Not reported
Test Method: Not reported
Deleted: False
Updated: True
SPDES Number: Not reported
Lat/Long: Not reported

---

258 **NYC BD OF ED - ENY H S OF TRANSIT TECH** **RCRA NonGen / NLR** **1000552170**
ONE WELLS ST **NYD986945640**
BROOKLYN, NY 11208

RCRA NonGen / NLR:
Date form received by agency: 01/01/2007
Facility name: NYC BD OF ED - ENY H S OF TRANSIT TECH
Facility address: ONE WELLS ST
BROOKLYN, NY 112082614
EPA ID: NYD986945640
Mailing address: WELLS ST

NYC BD OF ED - ENY H S OF TRANSIT TECH (Continued) **1000552170**

BROOKLYN, NY 11208
Contact: Not reported
Contact address: WELLS ST
BROOKLYN, NY 11208
Contact country: US
Contact telephone: Not reported
Contact email: Not reported
EPA Region: 02
Classification: Non-Generator
Description: Handler: Non-Generators do not presently generate hazardous waste

Owner/Operator Summary:
Owner/operator name: NYC BOARD OF EDUCATION
Owner/operator address: 110 LIVINGSTON ST
BROOKLYN, NY 11201
Owner/operator country: US
Owner/operator telephone: (718) 935-2000
Legal status: Municipal
Owner/Operator Type: Owner
Owner/Op start date: Not reported
Owner/Op end date: Not reported

Owner/operator name: NYC BOARD OF EDUCATION
Owner/operator address: 110 LIVINGSTON ST
BROOKLYN, NY 11201
Owner/operator country: US
Owner/operator telephone: (718) 935-2000
Legal status: Municipal
Owner/Operator Type: Operator
Owner/Op start date: Not reported
Owner/Op end date: Not reported

Handler Activities Summary:
U.S. importer of hazardous waste: No
Mixed waste (haz. and radioactive): No
Recycler of hazardous waste: No
Transporter of hazardous waste: No
Treater, storer or disposer of HW: No
Underground injection activity: No
On-site burner exemption: No
Furnace exemption: No
Used oil fuel burner: No
Used oil processor: No
User oil refiner: No
Used oil fuel marketer to burner: No
Used oil Specification marketer: No
Used oil transfer facility: No
Used oil transporter: No

Historical Generators:
Date form received by agency: 01/01/2006
Site name: NYC BD OF ED - ENY H S OF TRANSIT TECH
Classification: Not a generator, verified

Date form received by agency: 07/08/1999
Site name: NYC BD OF ED - ENY H S OF TRANSIT TECH

NYC BD OF ED - ENY H S OF TRANSIT TECH (Continued) **1000552170**

Classification: Not a generator, verified

Date form received by agency: 03/26/1991
Site name: NYC BD OF ED - ENY H S OF TRANSIT TECH
Classification: Small Quantity Generator

Hazardous Waste Summary:
Waste code: D000
Waste name: Not Defined

Waste code: D001
Waste name: IGNITABLE HAZARDOUS WASTES ARE THOSE WASTES WHICH HAVE A FLASHPOINT OF LESS THAN 140 DEGREES FAHRENHEIT AS DETERMINED BY A PENSKY-MARTENS CLOSED CUP FLASH POINT TESTER. ANOTHER METHOD OF DETERMINING THE FLASH POINT OF A WASTE IS TO REVIEW THE MATERIAL SAFETY DATA SHEET, WHICH CAN BE OBTAINED FROM THE MANUFACTURER OR DISTRIBUTOR OF THE MATERIAL. LACQUER THINNER IS AN EXAMPLE OF A COMMONLY USED SOLVENT WHICH WOULD BE CONSIDERED AS IGNITABLE HAZARDOUS WASTE.

Waste code: D002
Waste name: A WASTE WHICH HAS A PH OF LESS THAN 2 OR GREATER THAN 12.5 IS CONSIDERED TO BE A CORROSIVE HAZARDOUS WASTE. SODIUM HYDROXIDE, A CAUSTIC SOLUTION WITH A HIGH PH, IS OFTEN USED BY INDUSTRIES TO CLEAN OR DEGREASE PARTS. HYDROCHLORIC ACID, A SOLUTION WITH A LOW PH, IS USED BY MANY INDUSTRIES TO CLEAN METAL PARTS PRIOR TO PAINTING. WHEN THESE CAUSTIC OR ACID SOLUTIONS BECOME CONTAMINATED AND MUST BE DISPOSED, THE WASTE WOULD BE A CORROSIVE HAZARDOUS WASTE.

Waste code: D003
Waste name: A MATERIAL IS CONSIDERED TO BE A REACTIVE HAZARDOUS WASTE IF IT IS NORMALLY UNSTABLE, REACTS VIOLENTLY WITH WATER, GENERATES TOXIC GASES WHEN EXPOSED TO WATER OR CORROSIVE MATERIALS, OR IF IT IS CAPABLE OF DETONATION OR EXPLOSION WHEN EXPOSED TO HEAT OR A FLAME. ONE EXAMPLE OF SUCH WASTE WOULD BY WASTE GUNPOWDER.

Waste code: D005
Waste name: BARIUM

Waste code: D007
Waste name: CHROMIUM

Waste code: D008
Waste name: LEAD

Waste code: D009
Waste name: MERCURY

Waste code: D011
Waste name: SILVER

Waste code: F002
Waste name: THE FOLLOWING SPENT HALOGENATED SOLVENTS: TETRACHLOROETHYLENE, METHYLENE CHLORIDE, TRICHLOROETHYLENE, 1,1,1-TRICHLOROETHANE, CHLOROBENZENE, 1,1,2-TRICHLORO-1,2,2-TRIFLUOROETHANE, ORTHO-DICHLOROBENZENE, TRICHLOROFLUOROMETHANE, AND 1,1,2-TRICHLOROETHANE; ALL SPENT SOLVENT MIXTURES/BLENDS CONTAINING, BEFORE USE, A TOTAL OF TEN PERCENT OR MORE (BY VOLUME) OF ONE OR MORE

NYC BD OF ED - ENY H S OF TRANSIT TECH (Continued) **1000552170**

OF THE ABOVE HALOGENATED SOLVENTS OR THOSE LISTED IN F001, F004, OR F005, AND STILL BOTTOMS FROM THE RECOVERY OF THESE SPENT SOLVENTS AND SPENT SOLVENT MIXTURES.

Waste code: F003
Waste name: THE FOLLOWING SPENT NON-HALOGENATED SOLVENTS: XYLENE, ACETONE, ETHYL ACETATE, ETHYL BENZENE, ETHYL ETHER, METHYL ISOBUTYL KETONE, N-BUTYL ALCOHOL, CYCLOHEXANONE, AND METHANOL; ALL SPENT SOLVENT MIXTURES/BLENDS CONTAINING, BEFORE USE, ONLY THE ABOVE SPENT NON-HALOGENATED SOLVENTS; AND ALL SPENT SOLVENT MIXTURES/BLENDS CONTAINING, BEFORE USE, ONE OR MORE OF THE ABOVE NON-HALOGENATED SOLVENTS, AND, A TOTAL OF TEN PERCENT OR MORE (BY VOLUME) OF ONE OR MORE OF THOSE SOLVENTS LISTED IN F001, F002, F004, AND F005, AND STILL BOTTOMS FROM THE RECOVERY OF THESE SPENT SOLVENTS AND SPENT SOLVENT MIXTURES.

Waste code: P030
Waste name: CYANIDES (SOLUBLE CYANIDE SALTS), NOT OTHERWISE SPECIFIED

Waste code: U012
Waste name: ANILINE (I,T)

Waste code: U072
Waste name: BENZENE, 1,4-DICHLORO-

Waste code: U077
Waste name: ETHANE, 1,2-DICHLORO-

Waste code: U112
Waste name: ACETIC ACID ETHYL ESTER (I)

Waste code: U122
Waste name: FORMALDEHYDE

Waste code: U123
Waste name: FORMIC ACID (C,T)

Waste code: U188
Waste name: PHENOL

Waste code: U228
Waste name: ETHENE, TRICHLORO-

Violation Status: No violations found

---

258 **EAST NY VOCATIONAL HS** **FINDS** **1016218418**
1 WELLS STREET **N/A**
BROOKLYN, NY 11208

FINDS:

Registry ID: 110006999016

Environmental Interest/Information System

US EPA Air Quality System (AQS) contains ambient air pollution data collected by EPA, State, Local, and Tribal air pollution control agencies from thousands of monitoring stations.

RCRAInfo is a national information system that supports the Resource

EAST NY VOCATIONAL HS (Continued) **1016218418**

Conservation and Recovery Act (RCRA) program through the tracking of events and activities related to facilities that generate, transport, and treat, store, or dispose of hazardous waste. RCRAInfo allows RCRA program staff to track the notification, permit, compliance, and corrective action activities required under RCRA.

FIS (New York - Facility Information System) is New York's Department of Environmental Conservation (DEC) information system for tracking environmental facility information found across the State.

---

258 **POLYTECH** **NY LTANKS** **S104621468**
1 WELLS ST **NY MANIFEST** **N/A**
BROOKLYN, NY 11208 **NY Spills**

LTANKS:

Site ID:	285128
Spill Number/Closed Date:	0000950 / 1/4/2006
Spill Date:	4/24/2000
Spill Cause:	Tank Test Failure
Spill Source:	Institutional, Educational, Gov., Other
Spill Class:	Known release that creates potential for fire or hazard. DEC Response. Willing Responsible Party. Corrective action taken.
Cleanup Ceased:	Not reported
Cleanup Meets Standard:	False
SWIS:	2401
Investigator:	AJWHITE
Referred To:	Not reported
Reported to Dept:	4/24/2000
CID:	396
Water Affected:	Not reported
Spill Notifier:	Tank Tester
Last Inspection:	Not reported
Recommended Penalty:	False
UST Involvement:	False
Remediation Phase:	0
Date Entered In Computer:	4/24/2000
Spill Record Last Update:	1/4/2006
Spiller Name:	Not reported
Spiller Company:	BOARD OF ED
Spiller Address:	Not reported
Spiller City,St,Zip:	ZZ
Spiller County:	001
Spiller Contact:	FRANK CARDELLO
Spiller Phone:	(718) 391-6832
Spiller Extention:	Not reported
DEC Region:	2
DER Facility ID:	236843
DEC Memo:	11/15/2005: Lead transferred to Joe White as part of the Spill Initiative Project.12/08/2005: Mr. James Merlo, the coordinator for NYC School spills, called Joe White to indicate that the tank has been retested and passed. These passing results will be sent to the DEC for closure of failed tank test.01/04/2006: The reported spill was #4 Fuel oil tank test failure. At this location there are two tanks listed in the PBS database. Tank 1 is #2 fuel oil and tank 2 is #4 fuel oil. Tank 2 was documented as passing the tank test on 7/14/2005 which is subsequent to the tank test failure reportee in this spill report. Since the quantity reported as spilled is 0 gal,

POLYTECH (Continued) **S104621468**

the subsequent tank test pass in 2005 is sufficient to close out this spill. The PBS information is documented in PBS # 2-354732.
Remarks: Not reported

Material:
Site ID: 285128
Operable Unit ID: 822669
Operable Unit: 01
Material ID: 289181
Material Code: 0002A
Material Name: #4 Fuel Oil
Case No.: Not reported
Material FA: Petroleum
Quantity: 0
Units: Gallons
Recovered: No
Resource Affected: Not reported
Oxygenate: False

Tank Test:

Site ID: 482131
Spill Number/Closed Date: 1301729 / Not Reported
Spill Date: 5/20/2013
Spill Cause: Tank Test Failure
Spill Source: Institutional, Educational, Gov., Other
Spill Class: Not reported
Cleanup Ceased: Not reported
Cleanup Meets Standard: False
SWIS: 2401
Investigator: GDBREEN
Referred To: Not reported
Reported to Dept: 5/20/2013
CID: Not reported
Water Affected: Not reported
Spill Notifier: Other
Last Inspection: Not reported
Recommended Penalty: False
UST Involvement: False
Remediation Phase: 1
Date Entered In Computer: 5/20/2013
Spill Record Last Update: 10/23/2014
Spiller Name: CHRISTOPHER STEELE
Spiller Company: NYC BOARD OF EDUCATION
Spiller Address: 1 WELLS ST
Spiller City,St,Zip: BROOKLYN, NY
Spiller County: 999
Spiller Contact: CHRISTOPHER STEELE
Spiller Phone: (718) 624-4842
Spiller Extention: Not reported
DEC Region: 2
DER Facility ID: 236843
DEC Memo: 6/13/14-Vought-Current Project Manager for spill but received no notification from Duty Desk officer that spill was assigned to Vought or that TTF letter was sent out. DEC PBS Unit Breen requested that

POLYTECH (Continued) **S104621468**

spill be transferred to him as he performed site inspection, and issued a Notice of Violation which resulted in a Consent Order for site. Spill transferred from Vought to Breen.UST passed subsequent TTT on ?

Remarks: 10,000G Tank Failure. leaking below liquid.

Material:

Site ID:	482131
Operable Unit ID:	1231879
Operable Unit:	01
Material ID:	2230668
Material Code:	0002A
Material Name:	#4 Fuel Oil
Case No.:	Not reported
Material FA:	Petroleum
Quantity:	Not reported
Units:	Not reported
Recovered:	Not reported
Resource Affected:	Not reported
Oxygenate:	False

Tank Test:

NY MANIFEST:

EPA ID:	NYD986945640
Country:	USA

Mailing Info:

Name:	POLYTECH
Contact:	DANNY EZIDIEGWU
Address:	1 WELLS STREET
City/State/Zip:	BROOKLYN, NY 11208
Country:	USA
Phone:	718-235-0017

Manifest:

Document ID:	NYB2409030
Manifest Status:	Completed after the designated time period for a TSDF to get a copy to the DEC
Trans1 State ID:	MD072E59
Trans2 State ID:	Not reported
Generator Ship Date:	05/21/1991
Trans1 Recv Date:	05/21/1991
Trans2 Recv Date:	/ /
TSD Site Recv Date:	05/31/1991
Part A Recv Date:	07/11/1991
Part B Recv Date:	06/12/1991
Generator EPA ID:	NYD986945640
Trans1 EPA ID:	NCD980842132
Trans2 EPA ID:	Not reported
TSDF ID:	NCD980842132
Waste Code:	D001 - NON-LISTED IGNITABLE WASTES
Quantity:	00120
Units:	P - Pounds
Number of Containers:	003

POLYTECH (Continued) **S104621468**

Container Type:	DF - Fiberboard or plastic drums (glass)
Handling Method:	B Incineration, heat recovery, burning.
Specific Gravity:	100
Waste Code:	D001 - NON-LISTED IGNITABLE WASTES
Quantity:	00040
Units:	P - Pounds
Number of Containers:	001
Container Type:	DF - Fiberboard or plastic drums (glass)
Handling Method:	B Incineration, heat recovery, burning.
Specific Gravity:	100
Waste Code:	D002 - NON-LISTED CORROSIVE WASTES
Quantity:	00260
Units:	P - Pounds
Number of Containers:	004
Container Type:	DF - Fiberboard or plastic drums (glass)
Handling Method:	B Incineration, heat recovery, burning.
Specific Gravity:	100
Waste Code:	D002 - NON-LISTED CORROSIVE WASTES
Quantity:	00090
Units:	P - Pounds
Number of Containers:	001
Container Type:	DF - Fiberboard or plastic drums (glass)
Handling Method:	B Incineration, heat recovery, burning.
Specific Gravity:	100
Waste Code:	D002 - NON-LISTED CORROSIVE WASTES
Quantity:	00130
Units:	P - Pounds
Number of Containers:	002
Container Type:	DF - Fiberboard or plastic drums (glass)
Handling Method:	B Incineration, heat recovery, burning.
Specific Gravity:	100
Waste Code:	D002 - NON-LISTED CORROSIVE WASTES
Quantity:	00080
Units:	P - Pounds
Number of Containers:	002
Container Type:	DF - Fiberboard or plastic drums (glass)
Handling Method:	B Incineration, heat recovery, burning.
Specific Gravity:	100
Year:	1991

Document ID:	NYB2247894
Manifest Status:	Completed copy
Trans1 State ID:	XP61DMNJ
Trans2 State ID:	XP61DMNJ
Generator Ship Date:	07/25/1991
Trans1 Recv Date:	07/25/1991
Trans2 Recv Date:	07/25/1991
TSD Site Recv Date:	07/26/1991
Part A Recv Date:	/ /
Part B Recv Date:	08/08/1991
Generator EPA ID:	NYD986945640
Trans1 EPA ID:	NJD000813477
Trans2 EPA ID:	NJD000813477
TSDF ID:	NCD980842132
Waste Code:	F005 - UNKNOWN
Quantity:	00090

POLYTECH (Continued) **S104621468**

Units:	P - Pounds
Number of Containers:	001
Container Type:	DF - Fiberboard or plastic drums (glass)
Handling Method:	B Incineration, heat recovery, burning.
Specific Gravity:	100
Waste Code:	D003 - NON-LISTED REACTIVE WASTES
Quantity:	00010
Units:	P - Pounds
Number of Containers:	001
Container Type:	DF - Fiberboard or plastic drums (glass)
Handling Method:	B Incineration, heat recovery, burning.
Specific Gravity:	100
Waste Code:	D001 - NON-LISTED IGNITABLE WASTES
Quantity:	00050
Units:	P - Pounds
Number of Containers:	002
Container Type:	DF - Fiberboard or plastic drums (glass)
Handling Method:	B Incineration, heat recovery, burning.
Specific Gravity:	100
Year:	1991

Document ID:	NYB2409030
Manifest Status:	Completed after the designated time period for a TSDF to get a copy to the DEC
Trans1 State ID:	MD072E59
Trans2 State ID:	Not reported
Generator Ship Date:	05/21/1991
Trans1 Recv Date:	05/21/1991
Trans2 Recv Date:	/ /
TSD Site Recv Date:	05/31/1991
Part A Recv Date:	07/11/1991
Part B Recv Date:	06/12/1991
Generator EPA ID:	NYD986945640
Trans1 EPA ID:	NCD980842132
Trans2 EPA ID:	Not reported
TSDF ID:	NCD980842132
Waste Code:	U228 - TRICHLOROETHENE
Quantity:	00040
Units:	P - Pounds
Number of Containers:	001
Container Type:	DF - Fiberboard or plastic drums (glass)
Handling Method:	B Incineration, heat recovery, burning.
Specific Gravity:	100
Waste Code:	D007 - CHROMIUM 5.0 MG/L TCLP
Quantity:	00010
Units:	P - Pounds
Number of Containers:	001
Container Type:	DF - Fiberboard or plastic drums (glass)
Handling Method:	B Incineration, heat recovery, burning.
Specific Gravity:	100
Waste Code:	D005 - BARIUM 100.0 MG/L TCLP
Quantity:	00090
Units:	P - Pounds
Number of Containers:	001
Container Type:	DF - Fiberboard or plastic drums (glass)
Handling Method:	B Incineration, heat recovery, burning.
Specific Gravity:	100

POLYTECH (Continued) **S104621468**

Waste Code:	F002 - HALO SOLV + STILL BOTTOMS FM REC OF SOLV
Quantity:	00010
Units:	P - Pounds
Number of Containers:	001
Container Type:	DF - Fiberboard or plastic drums (glass)
Handling Method:	B Incineration, heat recovery, burning.
Specific Gravity:	100
Year:	1991

Document ID:	NYB2409030
Manifest Status:	Completed after the designated time period for a TSDF to get a copy to the DEC
Trans1 State ID:	MD072E59
Trans2 State ID:	Not reported
Generator Ship Date:	05/21/1991
Trans1 Recv Date:	05/21/1991
Trans2 Recv Date:	/ /
TSD Site Recv Date:	05/31/1991
Part A Recv Date:	07/11/1991
Part B Recv Date:	06/12/1991
Generator EPA ID:	NYD986945640
Trans1 EPA ID:	NCD980842132
Trans2 EPA ID:	Not reported
TSDF ID:	NCD980842132
Waste Code:	D003 - NON-LISTED REACTIVE WASTES
Quantity:	00040
Units:	P - Pounds
Number of Containers:	004
Container Type:	DF - Fiberboard or plastic drums (glass)
Handling Method:	B Incineration, heat recovery, burning.
Specific Gravity:	100
Waste Code:	D002 - NON-LISTED CORROSIVE WASTES
Quantity:	00080
Units:	P - Pounds
Number of Containers:	002
Container Type:	DF - Fiberboard or plastic drums (glass)
Handling Method:	B Incineration, heat recovery, burning.
Specific Gravity:	100
Waste Code:	U188 - PHENOL
Quantity:	00090
Units:	P - Pounds
Number of Containers:	001
Container Type:	DF - Fiberboard or plastic drums (glass)
Handling Method:	B Incineration, heat recovery, burning.
Specific Gravity:	100
Waste Code:	D009 - MERCURY 0.2 MG/L TCLP
Quantity:	00010
Units:	P - Pounds
Number of Containers:	001
Container Type:	DF - Fiberboard or plastic drums (glass)
Handling Method:	L Landfill.
Specific Gravity:	100
Waste Code:	D003 - NON-LISTED REACTIVE WASTES
Quantity:	00030
Units:	P - Pounds
Number of Containers:	003
Container Type:	DF - Fiberboard or plastic drums (glass)

POLYTECH (Continued) **S104621468**

Handling Method:	B Incineration, heat recovery, burning.
Specific Gravity:	100
Waste Code:	D005 - BARIUM 100.0 MG/L TCLP
Quantity:	00040
Units:	P - Pounds
Number of Containers:	001
Container Type:	DF - Fiberboard or plastic drums (glass)
Handling Method:	B Incineration, heat recovery, burning.
Specific Gravity:	100
Year:	1991

SPILLS:

Facility ID:	0901377
Facility Type:	ER
DER Facility ID:	362506
Site ID:	413365
DEC Region:	2
Spill Date:	5/4/2009
Spill Number/Closed Date:	0901377 / 9/9/2009
Spill Cause:	Human Error
Spill Class:	Known release with minimal potential for fire or hazard. DEC Response. Willing Responsible Party. Corrective action taken.
SWIS:	2401
Investigator:	vszhune
Referred To:	Not reported
Reported to Dept:	5/4/2009
CID:	Not reported
Water Affected:	Not reported
Spill Source:	Institutional, Educational, Gov., Other
Spill Notifier:	Other
Cleanup Ceased:	Not reported
Cleanup Meets Std:	False
Last Inspection:	Not reported
Recommended Penalty:	False
UST Trust:	False
Remediation Phase:	0
Date Entered In Computer:	5/4/2009
Spill Record Last Update:	9/9/2009
Spiller Name:	Not reported
Spiller Company:	UNK
Spiller Address:	Not reported
Spiller City,St,Zip:	NY
Spiller Company:	999
Contact Name:	RAY LARA
Contact Phone:	(646) 772-6884
DEC Memo:	Over fill out of a vent line. Onto soil. Area is behind a fence and away from children access. Area being dug out. PTC will send closure documentation.05/12/09-zhune spoke to Manandra from Fuel Division 718-3495738. PTC did the cleanedup the same day. they removed the soil contaminated. oil went on top of the ground probably 1". They removed 4 drums of soil contaminated and asked to removed extra soil. As per Manandra it was not necessary to take soil samples. Zhune told him DEC requires soil samples. He said no problem he will call PTC to do the sampling. 05/15/09- Zhune spoke to Mark from PTC. he said two soil samples were taken. Results will be ready in two weeks.05/29/09- Zhune spoke to Ray from PTC. Results will be ready next wednesday 05/04/09 09/09/09- PTC sent the soil samples results. Two samples

POLYTECH (Continued) **S104621468**

were taken at depth of 2 ft. The results indicate VOCs and SVOCs below the Recommended soil cleanup objectives for fuel oil contaminatd soil. spill Closed.

Remarks: possible over fill spilling approx 20 gallons onto the ground, clean up is in progress.

Material:

Site ID:	413365
Operable Unit ID:	1169795
Operable Unit:	01
Material ID:	2161474
Material Code:	0002A
Material Name:	#4 Fuel Oil
Case No.:	Not reported
Material FA:	Petroleum
Quantity:	20
Units:	Gallons
Recovered:	Not reported
Resource Affected:	Not reported
Oxygenate:	False

Tank Test:

Facility ID:	0012542
Facility Type:	ER
DER Facility ID:	236843
Site ID:	292605
DEC Region:	2
Spill Date:	2/23/2001
Spill Number/Closed Date:	0012542 / 2/23/2001
Spill Cause:	Unknown
Spill Class:	Known release with minimal potential for fire or hazard. DEC Response. Willing Responsible Party. Corrective action taken.
SWIS:	2401
Investigator:	JMROMMEL
Referred To:	Not reported
Reported to Dept:	2/23/2001
CID:	389
Water Affected:	Not reported
Spill Source:	Tank Truck
Spill Notifier:	Fire Department
Cleanup Ceased:	Not reported
Cleanup Meets Std:	False
Last Inspection:	Not reported
Recommended Penalty:	False
UST Trust:	False
Remediation Phase:	0
Date Entered In Computer:	2/23/2001
Spill Record Last Update:	4/23/2001
Spiller Name:	Not reported
Spiller Company:	SCHOOL
Spiller Address:	1 WELLS STREET
Spiller City,St,Zip:	BROOKLYN, NY
Spiller Company:	001
Contact Name:	Not reported
Contact Phone:	Not reported

POLYTECH (Continued) **S104621468**

DEC Memo: Prior to Sept, 2004 data translation this spill Lead_DEC Field was "ROMMEL"Close cross reference to 0012546
Remarks: caller reporting a spill of approx 2000 gal from a tank truck driver was making a delivery and somehow spilled material. unk exactly how spill happened. some of the material may have gone into the sewer

Material:
Site ID: 292605
Operable Unit ID: 834433
Operable Unit: 01
Material ID: 542806
Material Code: 0002A
Material Name: #4 Fuel Oil
Case No.: Not reported
Material FA: Petroleum
Quantity: 2000
Units: Gallons
Recovered: No
Resource Affected: Not reported
Oxygenate: False

Tank Test:

Facility ID: 0012543
Facility Type: ER
DER Facility ID: 236843
Site ID: 285129
DEC Region: 2
Spill Date: 2/23/2001
Spill Number/Closed Date: 0012543 / 2/28/2001
Spill Cause: Equipment Failure
Spill Class: Known release that creates potential for fire or hazard. DEC Response. Willing Responsible Party. Corrective action taken.
SWIS: 2401
Investigator: JMROMMEL
Referred To: Not reported
Reported to Dept: 2/23/2001
CID: 390
Water Affected: Not reported
Spill Source: Institutional, Educational, Gov., Other
Spill Notifier: Local Agency
Cleanup Ceased: Not reported
Cleanup Meets Std: False
Last Inspection: Not reported
Recommended Penalty: False
UST Trust: False
Remediation Phase: 0
Date Entered In Computer: 2/23/2001
Spill Record Last Update: 4/23/2001
Spiller Name: Not reported
Spiller Company: TRANSIT TECH H.S.
Spiller Address: 1 WELLS ST
Spiller City,St,Zip: BROOKLYN, ZZ
Spiller Company: 001
Contact Name: Not reported
Contact Phone: Not reported

POLYTECH (Continued) **S104621468**

DEC Memo: Prior to Sept, 2004 data translation this spill Lead_DEC Field was "ROMMEL"Also see 0012546 and 0012542.Board of Ed hired PTC to test one 10,000 gallon UST(tank #2) buried under grass to the west of main entrance on Wells Stbecause maintenance noticed moisture around the tank and they were concerned of possible corrosion. PTC installed plugs and then subcontracted Crown Leak Detection to perform test.The lines were tested on 2/16, the tank tested on 2/21, plugs never removed. Board of Ed ordered oil on 2/16 which was delivered on 2/23 - before the plugs were removed from vent. Pressure built up and oil was forced out of fill line onto street.Cleaned by Petroleum Tank Cleaners. No further action.

Remarks: spill caused by plugged fill lines ***approx 200 gal spilled into a storm drain**

Material:

Site ID:	285129
Operable Unit ID:	834435
Operable Unit:	01
Material ID:	542807
Material Code:	0002A
Material Name:	#4 Fuel Oil
Case No.:	Not reported
Material FA:	Petroleum
Quantity:	0
Units:	Gallons
Recovered:	No
Resource Affected:	Not reported
Oxygenate:	False

Tank Test:

---

259 **ST RITA'S SCHOOL** **NY HIST UST** **U001837636**
260 SHEPHERD AVENUE **N/A**
BROOKLYN, NY 11208

HIST UST:

PBS Number:	2-215341
SPDES Number:	Not reported
Emergency Contact:	REV JOHN PEYTON
Emergency Telephone:	(718) 647-6040
Operator:	ST RITA'S SCHOOL
Operator Telephone:	(718) 647-6040
Owner Name:	ST RITA'S SCHOOL
Owner Address:	260 SHEPHARD AVE
Owner City,St,Zip:	BROOKLYN, NY 11208
Owner Telephone:	(718) 647-6040
Owner Type:	Not reported
Owner Subtype:	Not reported
Mailing Name:	ST RITA'S SCHOOL
Mailing Address:	260 SHEPHARD AVE
Mailing Address 2:	Not reported
Mailing City,St,Zip:	BROOKLYN, NY 11208
Mailing Contact:	REV JOHN PEYTON
Mailing Telephone:	(718) 647-6040
Owner Mark:	First Owner
Facility Status:	2 - Unregulated by PBS (the total capacity is less than 1,101 gallons) and Subpart 360-14.

ST RITA'S SCHOOL (Continued) **U001837636**

Facility Addr2:	260 SHEPHERD AVENUE
SWIS ID:	6101
Old PBS Number:	Not reported
Facility Type:	SCHOOL
Inspected Date:	Not reported
Inspector:	Not reported
Inspection Result:	Not reported
Federal ID:	Not reported
Certification Flag:	False
Certification Date:	08/25/1992
Expiration Date:	10/15/1997
Renew Flag:	False
Renewal Date:	Not reported
Total Capacity:	0
FAMT:	True
Facility Screen:	No Missing Data
Owner Screen:	Minor Data Missing
Tank Screen:	0
Dead Letter:	False
CBS Number:	Not reported
Town or City:	NEW YORK CITY
County Code:	61
Town or City:	01
Region:	2

Tank Id:	001
Tank Location:	UNDERGROUND
Tank Status:	Closed-In Place
Install Date:	Not reported
Capacity (gals):	3000
Product Stored:	NOS 1,2, OR 4 FUEL OIL
Tank Type:	Steel/carbon steel
Tank Internal:	Not reported
Tank External:	Not reported
Pipe Location:	Not reported
Pipe Type:	STEEL/IRON
Pipe Internal:	Not reported
Pipe External:	Wrapped (Piping)
Second Containment:	None
Leak Detection:	None
Overfill Prot:	Product Level Gauge
Dispenser:	Suction
Date Tested:	Not reported
Next Test Date:	Not reported
Missing Data for Tank:	Minor Data Missing
Date Closed:	10/01/1993
Test Method:	Not reported
Deleted:	False
Updated:	True
Lat/long:	Not reported

259 **ST RITA'S SCHOOL** **NY UST** **U001837635**
260 SHEPHERD AVENUE **NY HIST UST** **N/A**
BROOKLYN, NY 11208

UST:

Id/Status:	2-215333 / Unregulated/Closed
Program Type:	PBS
Region:	STATE
DEC Region:	2
Expiration Date:	10/15/1997
UTM X:	594505.00471000001
UTM Y:	4503575.5190199995
Site Type:	School

Affiliation Records:

Site Id:	8043
Affiliation Type:	Facility Owner
Company Name:	ST RITAS YOUTH CENTER
Contact Type:	Not reported
Contact Name:	Not reported
Address1:	260 SHEPHARD AVE
Address2:	Not reported
City:	BROOKLYN
State:	NY
Zip Code:	11208
Country Code:	001
Phone:	(000) 647-5727
EMail:	Not reported
Fax Number:	Not reported
Modified By:	TRANSLAT
Date Last Modified:	3/4/2004

Site Id:	8043
Affiliation Type:	Mail Contact
Company Name:	ST RITAS YOUTH CENTER
Contact Type:	Not reported
Contact Name:	Not reported
Address1:	260 SHEPHARD AVE
Address2:	Not reported
City:	BROOKLYN
State:	NY
Zip Code:	11208
Country Code:	001
Phone:	(000) 647-5727
EMail:	Not reported
Fax Number:	Not reported
Modified By:	TRANSLAT
Date Last Modified:	3/4/2004

Site Id:	8043
Affiliation Type:	On-Site Operator
Company Name:	ST RITAS YOUTH CENTER
Contact Type:	Not reported
Contact Name:	Not reported
Address1:	Not reported
Address2:	Not reported
City:	Not reported
State:	NN
Zip Code:	Not reported
Country Code:	001

ST RITA'S SCHOOL (Continued) **U001837635**

Phone:	(000) 647-5727
EMail:	Not reported
Fax Number:	Not reported
Modified By:	TRANSLAT
Date Last Modified:	3/4/2004

Site Id:	8043
Affiliation Type:	Emergency Contact
Company Name:	ST RITAS YOUTH CENTER
Contact Type:	Not reported
Contact Name:	REV JOHN PEYTON
Address1:	Not reported
Address2:	Not reported
City:	Not reported
State:	NN
Zip Code:	Not reported
Country Code:	001
Phone:	(718) 647-4910
EMail:	Not reported
Fax Number:	Not reported
Modified By:	TRANSLAT
Date Last Modified:	3/4/2004

Tank Info:

Tank Number:	001
Tank ID:	22256
Tank Status:	Closed - In Place
Material Name:	Closed - In Place
Capacity Gallons:	3000
Install Date:	Not reported
Date Tank Closed:	10/01/1993
Registered:	True
Tank Location:	Underground
Tank Type:	Steel/carbon steel
Material Code:	0001
Common Name of Substance:	#2 Fuel Oil (On-Site Consumption)

Tightness Test Method:	NN
Date Test:	Not reported
Next Test Date:	Not reported
Pipe Model:	Not reported
Modified By:	TRANSLAT
Last Modified:	03/04/2004

Equipment Records:

A00 - Tank Internal Protection - None
D01 - Pipe Type - Steel/Carbon Steel/Iron
F06 - Pipe External Protection - Wrapped
G00 - Tank Secondary Containment - None
J02 - Dispenser - Suction Dispenser
C00 - Pipe Location - No Piping
I04 - Overfill - Product Level Gauge (A/G)
B00 - Tank External Protection - None
H00 - Tank Leak Detection - None

ST RITA'S SCHOOL (Continued) **U001837635**

Tank Number:	001
Tank ID:	22255
Tank Status:	Closed - In Place
Material Name:	Closed - In Place
Capacity Gallons:	3000
Install Date:	Not reported
Date Tank Closed:	10/01/1993
Registered:	True
Tank Location:	Underground
Tank Type:	Steel/carbon steel
Material Code:	0001
Common Name of Substance:	#2 Fuel Oil (On-Site Consumption)
Tightness Test Method:	NN
Date Test:	Not reported
Next Test Date:	Not reported
Pipe Model:	Not reported
Modified By:	TRANSLAT
Last Modified:	03/04/2004

Equipment Records:

A00 - Tank Internal Protection - None
D01 - Pipe Type - Steel/Carbon Steel/Iron
F06 - Pipe External Protection - Wrapped
G00 - Tank Secondary Containment - None
J02 - Dispenser - Suction Dispenser
C00 - Pipe Location - No Piping
I04 - Overfill - Product Level Gauge (A/G)
B00 - Tank External Protection - None
H00 - Tank Leak Detection - None

Affiliation Records:

Site Id:	8044
Affiliation Type:	Facility Owner
Company Name:	ST RITAS SCHOOL
Contact Type:	Not reported
Contact Name:	Not reported
Address1:	260 SHEPHARD AVE
Address2:	Not reported
City:	BROOKLYN
State:	NY
Zip Code:	11208
Country Code:	001
Phone:	(718) 647-6040
EMail:	Not reported
Fax Number:	Not reported
Modified By:	TRANSLAT
Date Last Modified:	3/4/2004
Site Id:	8044
Affiliation Type:	Mail Contact
Company Name:	ST RITAS SCHOOL
Contact Type:	Not reported
Contact Name:	REV JOHN PEYTON
Address1:	260 SHEPHARD AVE
Address2:	Not reported
City:	BROOKLYN

ST RITA'S SCHOOL (Continued) **U001837635**

State: NY
Zip Code: 11208
Country Code: 001
Phone: (718) 647-6040
EMail: Not reported
Fax Number: Not reported
Modified By: TRANSLAT
Date Last Modified: 3/4/2004

Site Id: 8044
Affiliation Type: On-Site Operator
Company Name: ST RITAS SCHOOL
Contact Type: Not reported
Contact Name: Not reported
Address1: Not reported
Address2: Not reported
City: Not reported
State: NN
Zip Code: Not reported
Country Code: 001
Phone: (718) 647-6040
EMail: Not reported
Fax Number: Not reported
Modified By: TRANSLAT
Date Last Modified: 3/4/2004

Site Id: 8044
Affiliation Type: Emergency Contact
Company Name: ST RITAS SCHOOL
Contact Type: Not reported
Contact Name: REV JOHN PEYTON
Address1: Not reported
Address2: Not reported
City: Not reported
State: NN
Zip Code: Not reported
Country Code: 001
Phone: (718) 647-6040
EMail: Not reported
Fax Number: Not reported
Modified By: TRANSLAT
Date Last Modified: 3/4/2004

Tank Info:

Tank Number: 001
Tank ID: 22256
Tank Status: Closed - In Place
Material Name: Closed - In Place
Capacity Gallons: 3000
Install Date: Not reported
Date Tank Closed: 10/01/1993
Registered: True
Tank Location: Underground
Tank Type: Steel/carbon steel
Material Code: 0001
Common Name of Substance: #2 Fuel Oil (On-Site Consumption)

ST RITA'S SCHOOL (Continued) **U001837635**

Tightness Test Method: NN
Date Test: Not reported
Next Test Date: Not reported
Pipe Model: Not reported
Modified By: TRANSLAT
Last Modified: 03/04/2004

Equipment Records:

A00 - Tank Internal Protection - None
D01 - Pipe Type - Steel/Carbon Steel/Iron
F06 - Pipe External Protection - Wrapped
G00 - Tank Secondary Containment - None
J02 - Dispenser - Suction Dispenser
C00 - Pipe Location - No Piping
I04 - Overfill - Product Level Gauge (A/G)
B00 - Tank External Protection - None
H00 - Tank Leak Detection - None

Tank Number: 001
Tank ID: 22255
Tank Status: Closed - In Place
Material Name: Closed - In Place
Capacity Gallons: 3000
Install Date: Not reported
Date Tank Closed: 10/01/1993
Registered: True
Tank Location: Underground
Tank Type: Steel/carbon steel
Material Code: 0001
Common Name of Substance: #2 Fuel Oil (On-Site Consumption)

Tightness Test Method: NN
Date Test: Not reported
Next Test Date: Not reported
Pipe Model: Not reported
Modified By: TRANSLAT
Last Modified: 03/04/2004

Equipment Records:

A00 - Tank Internal Protection - None
D01 - Pipe Type - Steel/Carbon Steel/Iron
F06 - Pipe External Protection - Wrapped
G00 - Tank Secondary Containment - None
J02 - Dispenser - Suction Dispenser
C00 - Pipe Location - No Piping
I04 - Overfill - Product Level Gauge (A/G)
B00 - Tank External Protection - None
H00 - Tank Leak Detection - None

HIST UST:
PBS Number: 2-215333
SPDES Number: Not reported
Emergency Contact: REV JOHN PEYTON
Emergency Telephone: (718) 647-4910
Operator: ST RITAS YOUTH CENTER
Operator Telephone: (000) 647-5727
Owner Name: ST RITAS YOUTH CENTER

ST RITA'S SCHOOL (Continued) **U001837635**

Owner Address:	260 SHEPHARD AVE
Owner City,St,Zip:	BROOKLYN, NY 11208
Owner Telephone:	(000) 647-5727
Owner Type:	Private Resident
Owner Subtype:	Not reported
Mailing Name:	ST RITAS YOUTH CENTER
Mailing Address:	260 SHEPHARD AVE
Mailing Address 2:	Not reported
Mailing City,St,Zip:	BROOKLYN, NY 11208
Mailing Contact:	Not reported
Mailing Telephone:	(000) 647-5727
Owner Mark:	First Owner
Facility Status:	2 - Unregulated by PBS (the total capacity is less than 1,101 gallons) and Subpart 360-14.
Facility Addr2:	260 SHEPHERD AVENUE
SWIS ID:	6101
Old PBS Number:	Not reported
Facility Type:	SCHOOL
Inspected Date:	Not reported
Inspector:	Not reported
Inspection Result:	Not reported
Federal ID:	Not reported
Certification Flag:	False
Certification Date:	08/25/1992
Expiration Date:	10/15/1997
Renew Flag:	False
Renewal Date:	Not reported
Total Capacity:	0
FAMT:	True
Facility Screen:	No Missing Data
Owner Screen:	No Missing Data
Tank Screen:	0
Dead Letter:	False
CBS Number:	Not reported
Town or City:	NEW YORK CITY
County Code:	61
Town or City:	01
Region:	2

Tank Id:	001
Tank Location:	UNDERGROUND
Tank Status:	Closed-In Place
Install Date:	Not reported
Capacity (gals):	3000
Product Stored:	NOS 1,2, OR 4 FUEL OIL
Tank Type:	Steel/carbon steel
Tank Internal:	Not reported
Tank External:	Not reported
Pipe Location:	Not reported
Pipe Type:	STEEL/IRON
Pipe Internal:	Not reported
Pipe External:	Wrapped (Piping)
Second Containment:	None
Leak Detection:	None
Overfill Prot:	Product Level Gauge
Dispenser:	Suction
Date Tested:	Not reported

ST RITA'S SCHOOL (Continued) **U001837635**

Next Test Date: Not reported
Missing Data for Tank: Minor Data Missing
Date Closed: 10/01/1993
Test Method: Not reported
Deleted: False
Updated: True
Lat/long: Not reported

---

260 **ASAMBLEA IGLESIA CRISTIANA** **NY UST** **U004198852**
50 WYONA STREET **N/A**
BROOKLYN, NY 11207

UST:
Id/Status: 2-608024 / Unregulated/Closed
Program Type: PBS
Region: STATE
DEC Region: 2
Expiration Date: 09/16/2007
UTM X: 593416.89298
UTM Y: 4503615.4007799998
Site Type: Utility (Other than Municipal)

Tank Info:

Tank Number: 001
Tank ID: 64171
Tank Status: Closed - In Place
Material Name: Closed - In Place
Capacity Gallons: 2000
Install Date: Not reported
Date Tank Closed: 08/01/2002
Registered: True
Tank Location: Underground
Tank Type: Steel/carbon steel
Tightness Test Method: NN
Date Test: Not reported
Next Test Date: Not reported
Pipe Model: Not reported
Modified By: TRANSLAT
Last Modified: 03/04/2004

---

261 **JAMAICA AUTO CARE INC.** **NY UST** **U000396424**
70 JAMAICA AVE (PENNA) **N/A**
BROOKLYN, NY 11207

UST:
Id/Status: 2-191043 / Unregulated/Closed
Program Type: PBS
Region: STATE
DEC Region: 2
Expiration Date: 05/03/2004
UTM X: 593136.18406999996
UTM Y: 4503528.3779499996
Site Type: Other Wholesale/Retail Sales

Affiliation Records:
Site Id: 5933

JAMAICA AUTO CARE INC. (Continued) **U000396424**

Affiliation Type:	Facility Owner
Company Name:	MOTIVA ENTERPRISES, LLC.
Contact Type:	Not reported
Contact Name:	Not reported
Address1:	3 EDGEWATER DRIVE, SUITE 202
Address2:	Not reported
City:	NORWOOD
State:	MA
Zip Code:	02062
Country Code:	001
Phone:	(781) 551-5409
EMail:	Not reported
Fax Number:	Not reported
Modified By:	TRANSLAT
Date Last Modified:	3/4/2004

Site Id:	5933
Affiliation Type:	Mail Contact
Company Name:	MOTIVA ENTERPRISES, LLC.
Contact Type:	Not reported
Contact Name:	JENNIFER VARNERIN
Address1:	3 EDGEWATER DRIVE
Address2:	SUITE 202
City:	NORWOOD
State:	MA
Zip Code:	02062
Country Code:	001
Phone:	(781) 551-5409
EMail:	Not reported
Fax Number:	Not reported
Modified By:	TRANSLAT
Date Last Modified:	3/4/2004

Site Id:	5933
Affiliation Type:	On-Site Operator
Company Name:	JAMAICA AUTO CARE INC.
Contact Type:	Not reported
Contact Name:	SERGIO SCALZO
Address1:	Not reported
Address2:	Not reported
City:	Not reported
State:	NN
Zip Code:	Not reported
Country Code:	001
Phone:	(718) 485-7200
EMail:	Not reported
Fax Number:	Not reported
Modified By:	TRANSLAT
Date Last Modified:	3/4/2004

Site Id:	5933
Affiliation Type:	Emergency Contact
Company Name:	MOTIVA ENTERPRISES, LLC.
Contact Type:	Not reported
Contact Name:	CHEMTREC
Address1:	Not reported
Address2:	Not reported

JAMAICA AUTO CARE INC. (Continued) **U000396424**

City:	Not reported
State:	NN
Zip Code:	Not reported
Country Code:	999
Phone:	(800) 424-9300
EMail:	Not reported
Fax Number:	Not reported
Modified By:	JPCUMMIN
Date Last Modified:	3/8/2006

Tank Info:

Tank Number:	001
Tank ID:	7375
Tank Status:	Closed - Removed
Material Name:	Closed - Removed
Capacity Gallons:	4000
Install Date:	12/01/1970
Date Tank Closed:	04/01/1999
Registered:	True
Tank Location:	Underground
Tank Type:	Steel/carbon steel
Material Code:	0009
Common Name of Substance:	Gasoline
Tightness Test Method:	14
Date Test:	01/01/1998
Next Test Date:	Not reported
Pipe Model:	Not reported
Modified By:	TRANSLAT
Last Modified:	03/04/2004

Equipment Records:

A00 - Tank Internal Protection - None
D02 - Pipe Type - Galvanized Steel
G00 - Tank Secondary Containment - None
J02 - Dispenser - Suction Dispenser
C02 - Pipe Location - Underground/On-ground
F00 - Pipe External Protection - None
I00 - Overfill - None
B00 - Tank External Protection - None
H00 - Tank Leak Detection - None

Tank Number:	002
Tank ID:	7376
Tank Status:	Closed - Removed
Material Name:	Closed - Removed
Capacity Gallons:	4000
Install Date:	12/01/1975
Date Tank Closed:	04/01/1999
Registered:	True
Tank Location:	Underground
Tank Type:	Steel/carbon steel
Material Code:	0009
Common Name of Substance:	Gasoline

JAMAICA AUTO CARE INC. (Continued) **U000396424**

Tightness Test Method: 14
Date Test: 01/01/1998
Next Test Date: Not reported
Pipe Model: Not reported
Modified By: TRANSLAT
Last Modified: 03/04/2004

Equipment Records:

A01 - Tank Internal Protection - Epoxy Liner
D02 - Pipe Type - Galvanized Steel
G00 - Tank Secondary Containment - None
J02 - Dispenser - Suction Dispenser
C02 - Pipe Location - Underground/On-ground
F00 - Pipe External Protection - None
I00 - Overfill - None
B00 - Tank External Protection - None
H00 - Tank Leak Detection - None

Tank Number: 003
Tank ID: 7377
Tank Status: Closed - Removed
Material Name: Closed - Removed
Capacity Gallons: 4000
Install Date: 12/01/1975
Date Tank Closed: 04/01/1999
Registered: True
Tank Location: Underground
Tank Type: Steel/carbon steel
Material Code: 0009
Common Name of Substance: Gasoline

Tightness Test Method: 14
Date Test: 01/01/1998
Next Test Date: Not reported
Pipe Model: Not reported
Modified By: TRANSLAT
Last Modified: 03/04/2004

Equipment Records:

A01 - Tank Internal Protection - Epoxy Liner
D02 - Pipe Type - Galvanized Steel
G00 - Tank Secondary Containment - None
J02 - Dispenser - Suction Dispenser
C02 - Pipe Location - Underground/On-ground
F00 - Pipe External Protection - None
I00 - Overfill - None
B00 - Tank External Protection - None
H00 - Tank Leak Detection - None

Tank Number: 004
Tank ID: 7378
Tank Status: Closed Prior to Micro Conversion, 03/91
Material Name: Closed Prior to Micro Conversion, 03/91
Capacity Gallons: 550
Install Date: 12/01/1958
Date Tank Closed: Not reported

JAMAICA AUTO CARE INC. (Continued) **U000396424**

Registered:	True
Tank Location:	Underground
Tank Type:	Steel/carbon steel
Material Code:	9999
Common Name of Substance:	Other
Tightness Test Method:	NN
Date Test:	Not reported
Next Test Date:	Not reported
Pipe Model:	Not reported
Modified By:	TRANSLAT
Last Modified:	03/04/2004

Equipment Records:

C00 - Pipe Location - No Piping
F00 - Pipe External Protection - None
A00 - Tank Internal Protection - None
D02 - Pipe Type - Galvanized Steel
G00 - Tank Secondary Containment - None
I00 - Overfill - None
B00 - Tank External Protection - None
H00 - Tank Leak Detection - None

Tank Number:	005
Tank ID:	7379
Tank Status:	Tank Converted to Non-Regulated Use
Material Name:	Tank Converted to Non-Regulated Use
Capacity Gallons:	550
Install Date:	12/01/1981
Date Tank Closed:	08/01/1996
Registered:	True
Tank Location:	Underground
Tank Type:	Steel/carbon steel
Material Code:	0001
Common Name of Substance:	#2 Fuel Oil (On-Site Consumption)
Tightness Test Method:	NN
Date Test:	Not reported
Next Test Date:	Not reported
Pipe Model:	Not reported
Modified By:	TRANSLAT
Last Modified:	03/04/2004

Equipment Records:

A00 - Tank Internal Protection - None
D00 - Pipe Type - No Piping
G00 - Tank Secondary Containment - None
J02 - Dispenser - Suction Dispenser
C00 - Pipe Location - No Piping
F00 - Pipe External Protection - None
I00 - Overfill - None
B07 - Tank External Protection - Retrofitted Sacrificial Anode
H00 - Tank Leak Detection - None

261 **SHELL OIL CO** **RCRA NonGen / NLR** **1000140688**
70 JAMAICA AVENUE **FINDS** **NYD982271199**
BROOKLYN, NY 11207 **US AIRS**

RCRA NonGen / NLR:

Date form received by agency:	01/01/2007
Facility name:	S S PREMISES - C- O SHELL OIL CO
Facility address:	70 JAMAICA AVE BROOKLYN, NY 11207
EPA ID:	NYD982271199
Mailing address:	JERICHO PLZ JERICHO, NY 11753
Contact:	JOHN SPINELLE
Contact address:	JERICHO PLZ JERICHO, NY 11753
Contact country:	US
Contact telephone:	(800) 431-5566
Contact email:	Not reported
EPA Region:	02
Classification:	Non-Generator
Description:	Handler: Non-Generators do not presently generate hazardous waste

Owner/Operator Summary:

Owner/operator name:	SHELL OIL COMPANY
Owner/operator address:	NOT REQUIRED NOT REQUIRED, WY 99999
Owner/operator country:	US
Owner/operator telephone:	(212) 555-1212
Legal status:	Private
Owner/Operator Type:	Owner
Owner/Op start date:	Not reported
Owner/Op end date:	Not reported

Owner/operator name:	SHELL OIL COMPANY
Owner/operator address:	NOT REQUIRED NOT REQUIRED, WY 99999
Owner/operator country:	US
Owner/operator telephone:	(212) 555-1212
Legal status:	Private
Owner/Operator Type:	Operator
Owner/Op start date:	Not reported
Owner/Op end date:	Not reported

Handler Activities Summary:

U.S. importer of hazardous waste:	No
Mixed waste (haz. and radioactive):	No
Recycler of hazardous waste:	No
Transporter of hazardous waste:	No
Treater, storer or disposer of HW:	No
Underground injection activity:	No
On-site burner exemption:	No
Furnace exemption:	No
Used oil fuel burner:	No
Used oil processor:	No
User oil refiner:	No
Used oil fuel marketer to burner:	No
Used oil Specification marketer:	No
Used oil transfer facility:	No

SHELL OIL CO (Continued) **1000140688**

Used oil transporter: No

Historical Generators:
Date form received by agency: 01/01/2006
Site name: S S PREMISES - C- O SHELL OIL CO
Classification: Not a generator, verified

Date form received by agency: 09/01/1987
Site name: S S PREMISES - C- O SHELL OIL CO
Classification: Not a generator, verified

Hazardous Waste Summary:
Waste code: D000
Waste name: Not Defined

Waste code: K052
Waste name: TANK BOTTOMS (LEADED) FROM THE PETROLEUM REFINING INDUSTRY

Waste code: X001
Waste name: WASTE OILS

Violation Status: No violations found

FINDS:

Registry ID: 110004417453

Environmental Interest/Information System

AFS (Aerometric Information Retrieval System (AIRS) Facility Subsystem) replaces the former Compliance Data System (CDS), the National Emission Data System (NEDS), and the Storage and Retrieval of Aerometric Data (SAROAD). AIRS is the national repository for information concerning airborne pollution in the United States. AFS is used to track emissions and compliance data from industrial plants. AFS data are utilized by states to prepare State Implementation Plans to comply with regulatory programs and by EPA as an input for the estimation of total national emissions. AFS is undergoing a major redesign to support facility operating permits required under Title V of the Clean Air Act.

RCRAInfo is a national information system that supports the Resource Conservation and Recovery Act (RCRA) program through the tracking of events and activities related to facilities that generate, transport, and treat, store, or dispose of hazardous waste. RCRAInfo allows RCRA program staff to track the notification, permit, compliance, and corrective action activities required under RCRA.

FIS (New York - Facility Information System) is New York's Department of Environmental Conservation (DEC) information system for tracking environmental facility information found across the State.

AIRS (AFS):

Airs Minor Details:
EPA plant ID: 110004417453

SHELL OIL CO (Continued) **1000140688**

Plant name:	SHELL OIL CO
Plant address:	70 JAMAICA AVENUE BROOKLYN, NY 11207
County:	KINGS
Region code:	02
Dunn & Bradst #:	Not reported
Air quality cntrl region:	043
Sic code:	9999
Sic code desc:	NONCLASSIFIABLE ESTABLISHMENTS
North Am. industrial classf:	Not reported
NAIC code description:	Not reported
Default compliance status:	IN COMPLIANCE WITH PROCEDURAL REQUIREMENTS
Default classification:	POTENTIAL UNCONTROLLED EMISSIONS < 100 TONS/YEAR
Govt facility:	ALL OTHER FACILITIES NOT OWNED OR OPERATED BY A FEDERAL, STATE, OR LOCAL GOVERNMENT
Current HPV:	Not reported

Historical Compliance Minor Sources:

State compliance status:	IN COMPLIANCE WITH PROCEDURAL REQUIREMENTS
Hist compliance date:	1403
Air prog code hist file:	SIP SOURCE
State compliance status:	IN COMPLIANCE WITH PROCEDURAL REQUIREMENTS
Hist compliance date:	1401
Air prog code hist file:	SIP SOURCE
State compliance status:	IN COMPLIANCE WITH PROCEDURAL REQUIREMENTS
Hist compliance date:	1303
Air prog code hist file:	SIP SOURCE
State compliance status:	IN COMPLIANCE WITH PROCEDURAL REQUIREMENTS
Hist compliance date:	1302
Air prog code hist file:	SIP SOURCE
State compliance status:	IN COMPLIANCE WITH PROCEDURAL REQUIREMENTS
Hist compliance date:	1204
Air prog code hist file:	SIP SOURCE
State compliance status:	IN COMPLIANCE WITH PROCEDURAL REQUIREMENTS
Hist compliance date:	1202
Air prog code hist file:	SIP SOURCE
State compliance status:	IN COMPLIANCE WITH PROCEDURAL REQUIREMENTS
Hist compliance date:	1201
Air prog code hist file:	SIP SOURCE
State compliance status:	IN COMPLIANCE WITH PROCEDURAL REQUIREMENTS
Hist compliance date:	1402
Air prog code hist file:	SIP SOURCE
State compliance status:	IN COMPLIANCE WITH PROCEDURAL REQUIREMENTS
Hist compliance date:	1304
Air prog code hist file:	SIP SOURCE
State compliance status:	IN COMPLIANCE WITH PROCEDURAL REQUIREMENTS
Hist compliance date:	1301

SHELL OIL CO (Continued) **1000140688**

Air prog code hist file: SIP SOURCE

State compliance status: IN COMPLIANCE WITH PROCEDURAL REQUIREMENTS
Hist compliance date: 1203
Air prog code hist file: SIP SOURCE

State compliance status: IN COMPLIANCE WITH PROCEDURAL REQUIREMENTS
Hist compliance date: 1104
Air prog code hist file: SIP SOURCE

Compliance & Violation Data by Minor Sources:
Air program code: SIP SOURCE
Plant air program pollutant: VOLATILE ORGANIC COMPOUNDS
Default pollutant classification: POTENTIAL UNCONTROLLED EMISSIONS < 100 TONS/YEAR
Def. poll. compliance status: IN COMPLIANCE WITH PROCEDURAL REQUIREMENTS
Def. attainment/non attnmnt: Not reported
Repeat violator date: Not reported
Turnover compliance: Not reported

---

261 **SHELL OIL CO** **NY MANIFEST S103569543**
70 JAMAICA AVE **NY Spills N/A**
BROOKLYN, NY 11763

NY MANIFEST:
EPA ID: NYD982271199
Country: USA

Mailing Info:
Name: SHELL OIL CO
Contact: SHELL OIL CO
Address: ONE JERICHO PLAZA
City/State/Zip: JERICHO, NY 11763
Country: USA
Phone: 516-937-3020

Manifest:

Document ID: NYA5585058
Manifest Status: Completed copy
Trans1 State ID: 666N13
Trans2 State ID: Not reported
Generator Ship Date: 08/24/1987
Trans1 Recv Date: 08/24/1987
Trans2 Recv Date: 08/25/1987
TSD Site Recv Date: 08/26/1987
Part A Recv Date: 09/03/1987
Part B Recv Date: 09/17/1987
Generator EPA ID: NYD982271199
Trans1 EPA ID: NYD080336241
Trans2 EPA ID: OHD087433744
TSDF ID: OHD000816629
Waste Code: D008 - LEAD 5.0 MG/L TCLP
Quantity: 00004
Units: Y - Cubic yards* (.85 tons)
Number of Containers: 001
Container Type: TP - Tanks, portable
Handling Method: L Landfill.

SHELL OIL CO (Continued) **S103569543**

Specific Gravity: 100
Year: 1987

SPILLS:
Facility ID: 9604176
Facility Type: ER
DER Facility ID: 125040
Site ID: 146853
DEC Region: 2
Spill Date: 6/26/1996
Spill Number/Closed Date: 9604176 / 7/11/2002
Spill Cause: Other
Spill Class: Known release with minimal potential for fire or hazard. DEC Response. Willing Responsible Party. Corrective action taken.
SWIS: 2401
Investigator: MMMULQUE
Referred To: Not reported
Reported to Dept: 6/27/1996
CID: 257
Water Affected: Not reported
Spill Source: Gasoline Station or other PBS Facility
Spill Notifier: Tank Tester
Cleanup Ceased: Not reported
Cleanup Meets Std: False
Last Inspection: Not reported
Recommended Penalty: False
UST Trust: False
Remediation Phase: 0
Date Entered In Computer: 6/27/1996
Spill Record Last Update: 7/11/2002
Spiller Name: JOHN
Spiller Company: SHELL STATION
Spiller Address: 70 JAMAICA AVE
Spiller City,St,Zip: BROOKLYN, NY
Spiller Company: 001
Contact Name: JOHN
Contact Phone: Not reported
DEC Memo: Prior to Sept, 2004 data translation this spill Lead_DEC Field was "MULQUEEN"Spill Closed - Documentation in Shell Oil Archive Files Region 2
Remarks: system failure no release but beleived to be the remote fill line

Material:
Site ID: 146853
Operable Unit ID: 1031812
Operable Unit: 01
Material ID: 350463
Material Code: 0009
Material Name: Gasoline
Case No.: Not reported
Material FA: Petroleum
Quantity: 0
Units: Gallons
Recovered: No
Resource Affected: Not reported
Oxygenate: False

SHELL OIL CO (Continued) **S103569543**

Tank Test:

Facility ID:	9901338
Facility Type:	ER
DER Facility ID:	125040
Site ID:	146854
DEC Region:	2
Spill Date:	5/4/1999
Spill Number/Closed Date:	9901338 / 11/8/1999
Spill Cause:	Unknown
Spill Class:	Known release that creates potential for fire or hazard. DEC Response. Willing Responsible Party. Corrective action taken.
SWIS:	2401
Investigator:	SMSANGES
Referred To:	Not reported
Reported to Dept:	5/4/1999
CID:	252
Water Affected:	Not reported
Spill Source:	Gasoline Station or other PBS Facility
Spill Notifier:	Other
Cleanup Ceased:	Not reported
Cleanup Meets Std:	False
Last Inspection:	Not reported
Recommended Penalty:	False
UST Trust:	False
Remediation Phase:	0
Date Entered In Computer:	5/4/1999
Spill Record Last Update:	6/24/2004
Spiller Name:	MATT SCHENECK
Spiller Company:	FORMER SHELL SVC STATION
Spiller Address:	70 JAMAICA AVE
Spiller City,St,Zip:	BROOKLYN, NY
Spiller Company:	001
Contact Name:	MATT SCHNECK
Contact Phone:	(516) 586-1800
DEC Memo:	Prior to Sept, 2004 data translation this spill Lead_DEC Field was "SANGESLAND"8/5/99 Equiva would like a close out of this spill number. The DEC continues to require a monitoring well to be installed in the center of the former tank area. Samples will be tested and submitted to the DEC for review.***Contact: Equiva (Shell Oil) = Rob Rule 914-838-7232***11/8/99 Equiva submitted results of a 35’ deep soil boring and groundwater sampling done.Results:Soil samples from 35'-37’ sampled 10/14/99 tested EPA Method 8260All BTEX and MTBE are "non-detect" (detect limits are 5.2 ug/kg)Water samples all non-detect (including MTBE), Except: Ethylbenzene = 144 ug/l Isopropylbenzene = 26.0 ug/l Naphthalene = 48.3 ug/l n-Propylbenzene = 41.2 ug/l Toluene = 1.4 ug/l 1,2,4-Trimethylbenzene = 328 ug/l 1,3,5-Trimethylbenzene = 115 ug/l m,p Xylene = 446 ug/l o-Xylene = 24.3 ug/l Xylene (total) = 471 ug/lThis report indicates that the groundwater at this site may be influenced from the MTA - East New York Bus Depot located directly upgradient of the site.Review of MTA data with M.Tibbe (TA monitor) confirms this possibility.Since all surface contamination seems to have been removed during excavation of tanks, and soil samples taken at 35’ are all clean, the site was closed out. The contamination levels shown above, "may" have been caused by the MTA site.At this time there is no more work which could

SHELL OIL CO (Continued) **S103569543**

"reasonably be expected" of Shell (Equiva) to perform. 11/8/99 NFA issued.
Remarks: Upon excavation contaminated soil was found.will excavate and collect samples.

Material:
Site ID: 146854
Operable Unit ID: 1080094
Operable Unit: 01
Material ID: 304880
Material Code: 0009
Material Name: Gasoline
Case No.: Not reported
Material FA: Petroleum
Quantity: 0
Units: Gallons
Recovered: No
Resource Affected: Not reported
Oxygenate: False

Tank Test:

---

261 **JAMAICA AVE +BUSHWICK AVE** **NY Spills** **S105235153**
JAMAICA AV & BUSHWICK AV **N/A**
BROOKLYN, NY

SPILLS:
Facility ID: 9801173
Facility Type: ER
DER Facility ID: 167697
Site ID: 201554
DEC Region: 2
Spill Date: 4/27/1998
Spill Number/Closed Date: 9801173 / 3/3/2003
Spill Cause: Unknown
Spill Class: Known release with minimal potential for fire or hazard. DEC Response. Willing Responsible Party. Corrective action taken.
SWIS: 2401
Investigator: TOMASELLO
Referred To: Not reported
Reported to Dept: 4/27/1998
CID: 282
Water Affected: Not reported
Spill Source: Gasoline Station or other PBS Facility
Spill Notifier: Federal Government
Cleanup Ceased: Not reported
Cleanup Meets Std: False
Last Inspection: Not reported
Recommended Penalty: False
UST Trust: False
Remediation Phase: 0
Date Entered In Computer: 4/27/1998
Spill Record Last Update: 3/3/2003
Spiller Name: Not reported
Spiller Company: UNKNOWN
Spiller Address: Not reported
Spiller City,St,Zip: NY

JAMAICA AVE +BUSHWICK AVE (Continued) **S105235153**

Spiller Company: 999
Contact Name: N/A
Contact Phone: Not reported
DEC Memo: Not reported
Remarks: DEP GOT A CALL FROM A SUBJECT WHO STATED A GAS STATION DUMPED OIL ON TO THE GROUND.THE CALLER DID NOT STAY ON THE PHONE LONG ENOUGHFOR THE DEP TO FIND OUT THE NAME OF THE GAS STATION.

Material:
Site ID: 201554
Operable Unit ID: 1061887
Operable Unit: 01
Material ID: 323115
Material Code: 9999
Material Name: Other -
Case No.: Not reported
Material FA: Other
Quantity: 5
Units: Gallons
Recovered: No
Resource Affected: Not reported
Oxygenate: False

Tank Test:

---

262 **2 DOSCHER STREET** **NY AST** **A100291695**
2 DOSCHER STREET **N/A**
BROOKLYN, NY 11208

AST:
Region: STATE
DEC Region: 2
Site Status: Active
Facility Id: 2-608324
Program Type: PBS
UTM X: 595214.45712000004
UTM Y: 4503592.1505800001
Expiration Date: 02/20/2018
Site Type: Apartment Building/Office Building

Affiliation Records:
Site Id: 30176
Affiliation Type: Facility Owner
Company Name: KMGS PROPERTIES LLC
Contact Type: PROPERTY MANAGER
Contact Name: JIMMY KWONG
Address1: P.O. BOX 2824
Address2: Not reported
City: NEW YORK
State: NY
Zip Code: 10017
Country Code: 001
Phone: (212) 984-1029
EMail: Not reported
Fax Number: Not reported
Modified By: KAKYER
Date Last Modified: 2/8/2013

2 DOSCHER STREET (Continued) **A100291695**

Site Id:	30176
Affiliation Type:	Mail Contact
Company Name:	KAMGIRSONS & CO., INC.
Contact Type:	Not reported
Contact Name:	JIMMY KWONG
Address1:	P.O. BOX 2824
Address2:	GRAND CENTRAL STATION
City:	NY
State:	NY
Zip Code:	10017
Country Code:	001
Phone:	(212) 984-1029
EMail:	NYSDEC@KAMGIRSONS.COM
Fax Number:	Not reported
Modified By:	KAKYER
Date Last Modified:	2/8/2013

Site Id:	30176
Affiliation Type:	On-Site Operator
Company Name:	2 DOSCHER STREET
Contact Type:	Not reported
Contact Name:	KMGS PROPERTIES LLC
Address1:	Not reported
Address2:	Not reported
City:	Not reported
State:	NN
Zip Code:	Not reported
Country Code:	001
Phone:	(347) 903-6811
EMail:	Not reported
Fax Number:	Not reported
Modified By:	KAKYER
Date Last Modified:	2/8/2013

Site Id:	30176
Affiliation Type:	Emergency Contact
Company Name:	KMGS PROPERTIES LLC
Contact Type:	Not reported
Contact Name:	JIMMY KWONG
Address1:	Not reported
Address2:	Not reported
City:	Not reported
State:	NN
Zip Code:	Not reported
Country Code:	001
Phone:	(212) 984-1029
EMail:	Not reported
Fax Number:	Not reported
Modified By:	TRANSLAT
Date Last Modified:	3/4/2004

Tank Info:

Tank Number:	001
Tank Id:	65037
Material Code:	0001
Common Name of Substance:	#2 Fuel Oil (On-Site Consumption)

2 DOSCHER STREET (Continued) **A100291695**

Equipment Records:

B01 - Tank External Protection - Painted/Asphalt Coating
F02 - Pipe External Protection - Original Sacrificial Anode
A00 - Tank Internal Protection - None
D01 - Pipe Type - Steel/Carbon Steel/Iron
F06 - Pipe External Protection - Wrapped
G00 - Tank Secondary Containment - None
I05 - Overfill - Vent Whistle
J02 - Dispenser - Suction Dispenser
L09 - Piping Leak Detection - Exempt Suction Piping
C01 - Pipe Location - Aboveground
E00 - Piping Secondary Containment - None
K00 - Spill Prevention - None
H06 - Tank Leak Detection - Impervious Barrier/Concrete Pad (A/G)

Tank Location:	1
Tank Type:	Steel Tank in Concrete
Tank Status:	In Service
Pipe Model:	Not reported
Install Date:	08/05/1953
Capacity Gallons:	2000
Tightness Test Method:	NN
Date Test:	Not reported
Next Test Date:	Not reported
Date Tank Closed:	Not reported
Register:	True
Modified By:	KAKYER
Last Modified:	02/08/2013
Material Name:	#2 Fuel Oil (On-Site Consumption)

---

262 **LIBERTY AVE HOMES LLC** **NY UST** **U004067770**
987 LIBERTY AVENUE **N/A**
BROOKLYN, NY 11208

UST:

Id/Status:	2-610423 / Unregulated/Closed
Program Type:	PBS
Region:	STATE
DEC Region:	2
Expiration Date:	11/07/2010
UTM X:	595210.69064000004
UTM Y:	4503605.9594099997
Site Type:	Retail Gasoline Sales

Affiliation Records:

Site Id:	374760
Affiliation Type:	Facility Owner
Company Name:	LIBERTY AVE HOMES LLC
Contact Type:	PRES.
Contact Name:	EHSAN PARTOVI
Address1:	10 COVINGTON STREET
Address2:	Not reported
City:	HUNTINGTON STATION
State:	NY
Zip Code:	11746
Country Code:	001
Phone:	(516) 807-8664
EMail:	Not reported
Fax Number:	Not reported

LIBERTY AVE HOMES LLC (Continued) **U004067770**

Modified By:	KXTANG
Date Last Modified:	12/12/2006

Site Id:	374760
Affiliation Type:	Mail Contact
Company Name:	LIBERTY AVE HOMES LLC
Contact Type:	Not reported
Contact Name:	JASON PARTOVI
Address1:	10 COVINGTON STREET
Address2:	Not reported
City:	HUNTINGTON STATION
State:	NY
Zip Code:	11746
Country Code:	001
Phone:	(516) 807-8664
EMail:	Not reported
Fax Number:	Not reported
Modified By:	KXTANG
Date Last Modified:	12/12/2006

Site Id:	374760
Affiliation Type:	On-Site Operator
Company Name:	LIBERTY AVE HOMES LLC
Contact Type:	Not reported
Contact Name:	EHSAN PARTOVI
Address1:	Not reported
Address2:	Not reported
City:	Not reported
State:	NN
Zip Code:	Not reported
Country Code:	001
Phone:	(516) 807-8664
EMail:	Not reported
Fax Number:	Not reported
Modified By:	KXTANG
Date Last Modified:	12/12/2006

Site Id:	374760
Affiliation Type:	Emergency Contact
Company Name:	LIBERTY AVE HOMES LLC
Contact Type:	Not reported
Contact Name:	JASON
Address1:	Not reported
Address2:	Not reported
City:	Not reported
State:	NN
Zip Code:	Not reported
Country Code:	001
Phone:	(516) 807-8664
EMail:	Not reported
Fax Number:	Not reported
Modified By:	KXTANG
Date Last Modified:	12/12/2006

Tank Info:

Tank Number:	01

LIBERTY AVE HOMES LLC (Continued) **U004067770**

Tank ID:	214905
Tank Status:	Closed - Removed
Material Name:	Closed - Removed
Capacity Gallons:	550
Install Date:	01/01/1930
Date Tank Closed:	01/15/2007
Registered:	True
Tank Location:	Underground
Tank Type:	Steel/carbon steel
Material Code:	0009
Common Name of Substance:	Gasoline
Tightness Test Method:	NN
Date Test:	Not reported
Next Test Date:	Not reported
Pipe Model:	Not reported
Modified By:	NRLOMBAR
Last Modified:	02/05/2007

Equipment Records:

B01 - Tank External Protection - Painted/Asphalt Coating
C02 - Pipe Location - Underground/On-ground
F02 - Pipe External Protection - Original Sacrificial Anode
A00 - Tank Internal Protection - None
D01 - Pipe Type - Steel/Carbon Steel/Iron
F06 - Pipe External Protection - Wrapped
G00 - Tank Secondary Containment - None
J00 - Dispenser - None
E00 - Piping Secondary Containment - None
H00 - Tank Leak Detection - None
K00 - Spill Prevention - None
B02 - Tank External Protection - Original Sacrificial Anode
I00 - Overfill - None
L00 - Piping Leak Detection - None

Tank Number:	02
Tank ID:	214906
Tank Status:	Closed - Removed
Material Name:	Closed - Removed
Capacity Gallons:	550
Install Date:	01/01/1930
Date Tank Closed:	01/15/2007
Registered:	True
Tank Location:	Underground
Tank Type:	Steel/carbon steel
Material Code:	0009
Common Name of Substance:	Gasoline
Tightness Test Method:	NN
Date Test:	Not reported
Next Test Date:	Not reported
Pipe Model:	Not reported
Modified By:	NRLOMBAR
Last Modified:	02/05/2007

Equipment Records:

B02 - Tank External Protection - Original Sacrificial Anode

LIBERTY AVE HOMES LLC (Continued) **U004067770**

I00 - Overfill - None
L00 - Piping Leak Detection - None
E00 - Piping Secondary Containment - None
H00 - Tank Leak Detection - None
K00 - Spill Prevention - None
B01 - Tank External Protection - Painted/Asphalt Coating
C02 - Pipe Location - Underground/On-ground
F02 - Pipe External Protection - Original Sacrificial Anode
A00 - Tank Internal Protection - None
D01 - Pipe Type - Steel/Carbon Steel/Iron
F06 - Pipe External Protection - Wrapped
G00 - Tank Secondary Containment - None
J00 - Dispenser - None

Tank Number:	03
Tank ID:	214907
Tank Status:	Closed - Removed
Material Name:	Closed - Removed
Capacity Gallons:	550
Install Date:	01/01/1930
Date Tank Closed:	01/15/2007
Registered:	True
Tank Location:	Underground
Tank Type:	Steel/carbon steel
Material Code:	0009
Common Name of Substance:	Gasoline
Tightness Test Method:	NN
Date Test:	Not reported
Next Test Date:	Not reported
Pipe Model:	Not reported
Modified By:	NRLOMBAR
Last Modified:	02/05/2007

Equipment Records:

A00 - Tank Internal Protection - None
D01 - Pipe Type - Steel/Carbon Steel/Iron
F06 - Pipe External Protection - Wrapped
G00 - Tank Secondary Containment - None
J00 - Dispenser - None
E00 - Piping Secondary Containment - None
H00 - Tank Leak Detection - None
K00 - Spill Prevention - None
B02 - Tank External Protection - Original Sacrificial Anode
I00 - Overfill - None
L00 - Piping Leak Detection - None
B01 - Tank External Protection - Painted/Asphalt Coating
C02 - Pipe Location - Underground/On-ground
F02 - Pipe External Protection - Original Sacrificial Anode

Tank Number:	04
Tank ID:	214908
Tank Status:	Closed - Removed
Material Name:	Closed - Removed
Capacity Gallons:	550
Install Date:	01/01/1930

LIBERTY AVE HOMES LLC (Continued) **U004067770**

Date Tank Closed:	01/15/2007
Registered:	True
Tank Location:	Underground
Tank Type:	Steel/carbon steel
Material Code:	0009
Common Name of Substance:	Gasoline
Tightness Test Method:	NN
Date Test:	Not reported
Next Test Date:	Not reported
Pipe Model:	Not reported
Modified By:	NRLOMBAR
Last Modified:	02/05/2007

Equipment Records:

B02 - Tank External Protection - Original Sacrificial Anode
I00 - Overfill - None
L00 - Piping Leak Detection - None
E00 - Piping Secondary Containment - None
H00 - Tank Leak Detection - None
K00 - Spill Prevention - None
B01 - Tank External Protection - Painted/Asphalt Coating
C02 - Pipe Location - Underground/On-ground
F02 - Pipe External Protection - Original Sacrificial Anode
A00 - Tank Internal Protection - None
D01 - Pipe Type - Steel/Carbon Steel/Iron
F06 - Pipe External Protection - Wrapped
G00 - Tank Secondary Containment - None
J00 - Dispenser - None

---

262 **ENGINE CO. 236** **NY Spills** **S102238706**
998 LIBERTY AVENUE **N/A**
BROOKLYN, NY

SPILLS:

Facility ID:	9512601
Facility Type:	ER
DER Facility ID:	256029
Site ID:	317647
DEC Region:	2
Spill Date:	1/10/1996
Spill Number/Closed Date:	9512601 / 11/22/1996
Spill Cause:	Human Error
Spill Class:	Known release with minimal potential for fire or hazard. DEC Response. Willing Responsible Party. Corrective action taken.
SWIS:	2401
Investigator:	MCTIBBE
Referred To:	Not reported
Reported to Dept:	1/10/1996
CID:	297
Water Affected:	Not reported
Spill Source:	Commercial/Industrial
Spill Notifier:	Fire Department
Cleanup Ceased:	Not reported
Cleanup Meets Std:	False
Last Inspection:	Not reported
Recommended Penalty:	False
UST Trust:	False

ENGINE CO. 236 (Continued) **S102238706**

Remediation Phase:	0
Date Entered In Computer:	1/10/1996
Spill Record Last Update:	1/7/2005
Spiller Name:	PAT TURTURRO
Spiller Company:	CLASSIC FUEL OIL CORP
Spiller Address:	9 WYTHE AV
Spiller City,St,Zip:	BROOKLYN, NY 11211-
Spiller Company:	001
Contact Name:	FF DEMEO
Contact Phone:	(917) 769-0483
DEC Memo:	Prior to Sept, 2004 data translation this spill Lead_DEC Field was "TIBBE"CALLED FD - # BUSY - SPOKE TO PAT TURTTURO, IN BASEMENT - ABC TANK WAS HIRED - TANK WAS REMOVED - FILL NOT CLOSED - FD HAD CALLED FOR A DELIVERY. HANDLED BY FD HAZMAT CLEANED UP BY RP.
Remarks:	fuel tank delivery apparent overfilling of the tank

Material:

Site ID:	317647
Operable Unit ID:	1026935
Operable Unit:	01
Material ID:	356348
Material Code:	0001A
Material Name:	#2 Fuel Oil
Case No.:	Not reported
Material FA:	Petroleum
Quantity:	200
Units:	Gallons
Recovered:	200
Resource Affected:	Not reported
Oxygenate:	False

Tank Test:

---

262 **ENGINE COMPANY 236** **NY AST** **A100293923**
998 LIBERTY AVENUE **N/A**
BROOKLYN, NY 11208

AST:

Region:	STATE
DEC Region:	2
Site Status:	Unregulated/Closed
Facility Id:	2-357448
Program Type:	PBS
UTM X:	595255.12202999997
UTM Y:	4503532.2189999996
Expiration Date:	07/28/2003
Site Type:	Other

Affiliation Records:

Site Id:	17894
Affiliation Type:	Facility Owner
Company Name:	NYC FIRE DEPARTMENT
Contact Type:	Not reported
Contact Name:	Not reported
Address1:	9 METROTECH
Address2:	Not reported
City:	BROOKLYN

ENGINE COMPANY 236 (Continued) **A100293923**

State:	NY
Zip Code:	11201-3857
Country Code:	001
Phone:	(718) 999-2094
EMail:	Not reported
Fax Number:	Not reported
Modified By:	NRLOMBAR
Date Last Modified:	8/8/2013

Site Id:	17894
Affiliation Type:	Mail Contact
Company Name:	FDNY BUILDING MAINTENANCE DIVISION
Contact Type:	Not reported
Contact Name:	DIRECTOR OF BLDG. MAINT.
Address1:	48-34 35TH STREET
Address2:	Not reported
City:	LONG ISLAND CITY
State:	NY
Zip Code:	11101
Country Code:	001
Phone:	(718) 784-6510
EMail:	Not reported
Fax Number:	Not reported
Modified By:	TRANSLAT
Date Last Modified:	3/4/2004

Site Id:	17894
Affiliation Type:	On-Site Operator
Company Name:	ENGINE COMPANY 236
Contact Type:	Not reported
Contact Name:	COMPANY OFFICER
Address1:	Not reported
Address2:	Not reported
City:	Not reported
State:	NN
Zip Code:	Not reported
Country Code:	001
Phone:	(718) 965-8236
EMail:	Not reported
Fax Number:	Not reported
Modified By:	TRANSLAT
Date Last Modified:	3/4/2004

Site Id:	17894
Affiliation Type:	Emergency Contact
Company Name:	NYC FIRE DEPARTMENT
Contact Type:	Not reported
Contact Name:	EOC/NOTIFICATION DESK
Address1:	Not reported
Address2:	Not reported
City:	Not reported
State:	NN
Zip Code:	Not reported
Country Code:	999
Phone:	(718) 999-2094
EMail:	Not reported
Fax Number:	Not reported

ENGINE COMPANY 236 (Continued) **A100293923**

Modified By: NRLOMBAR
Date Last Modified: 2/1/2011

Tank Info:

Tank Number: 001
Tank Id: 35066
Material Code: 0001
Common Name of Substance: #2 Fuel Oil (On-Site Consumption)

Equipment Records:

A00 - Tank Internal Protection - None
D02 - Pipe Type - Galvanized Steel
J02 - Dispenser - Suction Dispenser
C00 - Pipe Location - No Piping
F00 - Pipe External Protection - None
G03 - Tank Secondary Containment - Vault (w/o access)
I04 - Overfill - Product Level Gauge (A/G)
B00 - Tank External Protection - None
H00 - Tank Leak Detection - None

Tank Location: 1
Tank Type: Steel/Carbon Steel/Iron
Tank Status: Closed - Removed
Pipe Model: Not reported
Install Date: 03/01/1979
Capacity Gallons: 2000
Tightness Test Method: NN
Date Test: Not reported
Next Test Date: Not reported
Date Tank Closed: 02/01/2003
Register: True
Modified By: TRANSLAT
Last Modified: 03/04/2004
Material Name: #2 Fuel Oil (On-Site Consumption)

Tank Number: 002
Tank Id: 35067
Material Code: 0008
Common Name of Substance: Diesel

Equipment Records:

C00 - Pipe Location - No Piping
F00 - Pipe External Protection - None
I02 - Overfill - High Level Alarm
A00 - Tank Internal Protection - None
D02 - Pipe Type - Galvanized Steel
G01 - Tank Secondary Containment - Diking (Aboveground)
J02 - Dispenser - Suction Dispenser
H05 - Tank Leak Detection - In-Tank System (ATG)
B00 - Tank External Protection - None

Tank Location: 3
Tank Type: Steel/Carbon Steel/Iron
Tank Status: In Service
Pipe Model: Not reported
Install Date: 02/01/1972

ENGINE COMPANY 236 (Continued) **A100293923**

Capacity Gallons:	550
Tightness Test Method:	NN
Date Test:	Not reported
Next Test Date:	Not reported
Date Tank Closed:	Not reported
Register:	True
Modified By:	TRANSLAT
Last Modified:	03/04/2004
Material Name:	Diesel

---

262 **CON ED - V 3748** **FINDS** **1005630838**
LIBERTY AVE & CONDUIT AVE **N/A**
BROOKLYN, NY 11212

FINDS:

Registry ID: 110017240582

Environmental Interest/Information System

RCRAInfo is a national information system that supports the Resource Conservation and Recovery Act (RCRA) program through the tracking of events and activities related to facilities that generate, transport, and treat, store, or dispose of hazardous waste. RCRAInfo allows RCRA program staff to track the notification, permit, compliance, and corrective action activities required under RCRA.

---

262 **CON ED - V 3748** **RCRA NonGen / NLR** **1007205260**
LIBERTY AVE & CONDUIT AVE **NY MANIFEST** **NYP000928226**
BROOKLYN, NY 11212

RCRA NonGen / NLR:

Date form received by agency:	02/28/1998
Facility name:	CON ED - V 3748
Facility address:	LIBERTY AVE & CONDUIT AVE BROOKLYN, NY 112120000
EPA ID:	NYP000928226
Mailing address:	CONSOLIDATED EDISON INC 4 IRVING PLACE - ROOM 300 NEW YORK, NY 100030000
Contact:	ANTHONY DRUMMINGS
Contact address:	CONSOLIDATED EDISON INC NEW YORK, NY 100030000
Contact country:	US
Contact telephone:	(212) 460-3770
Contact email:	Not reported
EPA Region:	02
Classification:	Non-Generator
Description:	Handler: Non-Generators do not presently generate hazardous waste

Handler Activities Summary:

U.S. importer of hazardous waste:	No
Mixed waste (haz. and radioactive):	No
Recycler of hazardous waste:	No
Transporter of hazardous waste:	No
Treater, storer or disposer of HW:	No

CON ED - V 3748 (Continued) **1007205260**

Underground injection activity:	No
On-site burner exemption:	No
Furnace exemption:	No
Used oil fuel burner:	No
Used oil processor:	No
User oil refiner:	No
Used oil fuel marketer to burner:	No
Used oil Specification marketer:	No
Used oil transfer facility:	No
Used oil transporter:	No

Historical Generators:

Date form received by agency:	02/27/1998
Site name:	CON ED - V 3748
Classification:	Not a generator, verified

Date form received by agency:	02/26/1998
Site name:	CON ED - V 3748
Classification:	Large Quantity Generator

Violation Status: No violations found

NY MANIFEST:

EPA ID:	NYP000928226
Country:	USA

Mailing Info:

Name:	CONSOLIDATED EDISON
Contact:	FRANKLIN MURRAY
Address:	4 IRVING PLACE RM 828
City/State/Zip:	NEW YORK, NY 10003
Country:	USA
Phone:	212-460-2808

Manifest:

Document ID:	NYB8468298
Manifest Status:	Completed copy
Trans1 State ID:	80680AE
Trans2 State ID:	Not reported
Generator Ship Date:	03/04/1997
Trans1 Recv Date:	03/04/1997
Trans2 Recv Date:	/ /
TSD Site Recv Date:	03/05/1997
Part A Recv Date:	03/19/1997
Part B Recv Date:	03/27/1997
Generator EPA ID:	NYP000928226
Trans1 EPA ID:	NYD006982359
Trans2 EPA ID:	Not reported
TSDF ID:	NYD077444263
Waste Code:	B007 - OTHER MISCELLANEOUS PCB WASTES
Quantity:	00001
Units:	Y - Cubic yards* (.85 tons)
Number of Containers:	004
Container Type:	DM - Metal drums, barrels
Handling Method:	B Incineration, heat recovery, burning.
Specific Gravity:	100

CON ED - V 3748 (Continued) **1007205260**

Year: 1997

Document ID: NYG0124065
Manifest Status: Completed copy
Trans1 State ID: 80416AB
Trans2 State ID: Not reported
Generator Ship Date: 03/18/1997
Trans1 Recv Date: 03/18/1997
Trans2 Recv Date: / /
TSD Site Recv Date: 03/19/1997
Part A Recv Date: 03/27/1997
Part B Recv Date: 03/31/1997
Generator EPA ID: NYP000928226
Trans1 EPA ID: NYD006982359
Trans2 EPA ID: Not reported
TSDF ID: NYD980593636
Waste Code: B003 - PETROLEUM OIL WITH 500 PPM OR > PCB
Quantity: 01091
Units: K - Kilograms (2.2 pounds)
Number of Containers: 001
Container Type: TT - Cargo tank, tank trucks
Handling Method: T Chemical, physical, or biological treatment.
Specific Gravity: 100
Year: 1997

Document ID: NYB7236126
Manifest Status: Completed copy
Trans1 State ID: SM1563
Trans2 State ID: Not reported
Generator Ship Date: 08/28/1996
Trans1 Recv Date: 08/28/1996
Trans2 Recv Date: / /
TSD Site Recv Date: 08/29/1996
Part A Recv Date: 09/12/1996
Part B Recv Date: 09/13/1996
Generator EPA ID: NYP000928226
Trans1 EPA ID: NYD006982359
Trans2 EPA ID: Not reported
TSDF ID: NYD980593636
Waste Code: B003 - PETROLEUM OIL WITH 500 PPM OR > PCB
Quantity: 05054
Units: K - Kilograms (2.2 pounds)
Number of Containers: 001
Container Type: TT - Cargo tank, tank trucks
Handling Method: B Incineration, heat recovery, burning.
Specific Gravity: 100
Year: 1996

Document ID: NYB8468739
Manifest Status: Completed copy
Trans1 State ID: 20854AD
Trans2 State ID: Not reported
Generator Ship Date: 03/04/1997
Trans1 Recv Date: 03/04/1997

CON ED - V 3748 (Continued) **1007205260**

Trans2 Recv Date:	/ /
TSD Site Recv Date:	03/05/1997
Part A Recv Date:	03/17/1997
Part B Recv Date:	03/17/1997
Generator EPA ID:	NYP000928226
Trans1 EPA ID:	NYD006982359
Trans2 EPA ID:	Not reported
TSDF ID:	NYD980593636
Waste Code:	B003 - PETROLEUM OIL WITH 500 PPM OR > PCB
Quantity:	03936
Units:	K - Kilograms (2.2 pounds)
Number of Containers:	001
Container Type:	TT - Cargo tank, tank trucks
Handling Method:	T Chemical, physical, or biological treatment.
Specific Gravity:	100
Year:	1997

Document ID:	NYG0124452
Manifest Status:	Completed after the designated time period for a TSDF to get a copy to the DEC
Trans1 State ID:	80680AE
Trans2 State ID:	Not reported
Generator Ship Date:	03/18/1997
Trans1 Recv Date:	03/18/1997
Trans2 Recv Date:	/ /
TSD Site Recv Date:	03/19/1997
Part A Recv Date:	03/27/1997
Part B Recv Date:	04/22/1997
Generator EPA ID:	NYP000928226
Trans1 EPA ID:	NYD006982359
Trans2 EPA ID:	Not reported
TSDF ID:	NYD077444263
Waste Code:	B007 - OTHER MISCELLANEOUS PCB WASTES
Quantity:	00001
Units:	Y - Cubic yards* (.85 tons)
Number of Containers:	003
Container Type:	DM - Metal drums, barrels
Handling Method:	B Incineration, heat recovery, burning.
Specific Gravity:	100
Year:	1997

---

262 **EDR US Hist Auto Stat** **1015690936**

999 LIBERTY AVE **N/A**
BROOKLYN, NY 11208

EDR Historical Auto Stations:

Name:	F & H AUTO REPAIR
Year:	1999
Address:	999 LIBERTY AVE

Name:	F & H AUTO REPAIR
Year:	2000
Address:	999 LIBERTY AVE

Name:	F & H AUTO REPAIR
Year:	2001
Address:	999 LIBERTY AVE

(Continued) **1015690936**

Name: F & H AUTO REPAIR
Year: 2002
Address: 999 LIBERTY AVE

Name: F & H AUTO REPAIR
Year: 2003
Address: 999 LIBERTY AVE

Name: FH AUTO REPAIR
Year: 2004
Address: 999 LIBERTY AVE

Name: F & H AUTO REPAIR
Year: 2005
Address: 999 LIBERTY AVE

---

262 **CONSOLIDATED EDISON** **NY MANIFEST** **S110046509**
NO CONDUIT & LIBERTY AVE - MH 3748 **N/A**
BROOKLYN, NY 11201

NY MANIFEST:
EPA ID: NYP004193363
Country: USA

Mailing Info:
Name: CONSOLIDATED EDISON
Contact: FRANKLYN MURRAY
Address: 4 IRVING PLACE RM 828
City/State/Zip: NEW YORK, NY 10003
Country: USA
Phone: 212-460-2808

Manifest:

Document ID: Not reported
Manifest Status: Not reported
Trans1 State ID: NYD006982359
Trans2 State ID: Not reported
Generator Ship Date: 09/01/2009
Trans1 Recv Date: 09/01/2009
Trans2 Recv Date: Not reported
TSD Site Recv Date: 09/02/2009
Part A Recv Date: Not reported
Part B Recv Date: Not reported
Generator EPA ID: NYP004193363
Trans1 EPA ID: Not reported
Trans2 EPA ID: Not reported
TSDF ID: NYD077444263
Waste Code: Not reported
Quantity: 150.0
Units: K - Kilograms (2.2 pounds)
Number of Containers: 2.0
Container Type: DM - Metal drums, barrels
Handling Method: B Incineration, heat recovery, burning.
Specific Gravity: 1.0
Year: 2009
Manifest Tracking Num: 001433283FLE
Import Ind: N

CONSOLIDATED EDISON (Continued) **S110046509**

Export Ind:	N
Discr Quantity Ind:	N
Discr Type Ind:	N
Discr Residue Ind:	N
Discr Partial Reject Ind:	N
Discr Full Reject Ind:	N
Manifest Ref Num:	Not reported
Alt Fac RCRA Id:	Not reported
Alt Fac Sign Date:	Not reported
Mgmt Method Type Code:	H141

Document ID:	Not reported
Manifest Status:	Not reported
Trans1 State ID:	NYD006982359
Trans2 State ID:	Not reported
Generator Ship Date:	09/01/2009
Trans1 Recv Date:	09/01/2009
Trans2 Recv Date:	Not reported
TSD Site Recv Date:	09/02/2009
Part A Recv Date:	Not reported
Part B Recv Date:	Not reported
Generator EPA ID:	NYP004193363
Trans1 EPA ID:	Not reported
Trans2 EPA ID:	Not reported
TSDF ID:	NYD077444263
Waste Code:	Not reported
Quantity:	45.0
Units:	K - Kilograms (2.2 pounds)
Number of Containers:	1.0
Container Type:	DM - Metal drums, barrels
Handling Method:	B Incineration, heat recovery, burning.
Specific Gravity:	1.0
Year:	2009
Manifest Tracking Num:	001433280FLE
Import Ind:	N
Export Ind:	N
Discr Quantity Ind:	N
Discr Type Ind:	N
Discr Residue Ind:	N
Discr Partial Reject Ind:	N
Discr Full Reject Ind:	N
Manifest Ref Num:	Not reported
Alt Fac RCRA Id:	Not reported
Alt Fac Sign Date:	Not reported
Mgmt Method Type Code:	H141

---

262 **212583; SOUTH CONDUIT BLVD AND LIBERTY AVE** **NY Spills** **S110306404**
SOUTH CONDUIT BLVD AND LIBERTY AVE **N/A**
NEW YORK, NY

SPILLS:

Facility ID:	0814297
Facility Type:	ER
DER Facility ID:	386701
Site ID:	432480
DEC Region:	2
Spill Date:	7/18/2008

212583; SOUTH CONDUIT BLVD AND LIBERTY AVE (Continued) **S110306404**

Spill Number/Closed Date:	0814297 / 7/22/2008
Spill Cause:	Equipment Failure
Spill Class:	Possible release with minimal potential for fire or hazard or Known release with no damage. DEC Response. Willing Responsible Party. Corrective action taken.
SWIS:	4101
Investigator:	DMPOKRZY
Referred To:	Not reported
Reported to Dept:	12/31/2008
CID:	Not reported
Water Affected:	Not reported
Spill Source:	Commercial/Industrial
Spill Notifier:	Responsible Party
Cleanup Ceased:	Not reported
Cleanup Meets Std:	False
Last Inspection:	Not reported
Recommended Penalty:	False
UST Trust:	False
Remediation Phase:	0
Date Entered In Computer:	4/16/2010
Spill Record Last Update:	4/16/2010
Spiller Name:	ERT DESK
Spiller Company:	CON EDISON
Spiller Address:	5030 BROADWAY
Spiller City,St,Zip:	New York, NY
Spiller Company:	001
Contact Name:	ERT DESK
Contact Phone:	(212) 580-8383
DEC Memo:	Not reported
Remarks:	Not reported

Material:

Site ID:	432480
Operable Unit ID:	1183541
Operable Unit:	01
Material ID:	2177729
Material Code:	0541A
Material Name:	DIELECTRIC FLUID
Case No.:	Not reported
Material FA:	Petroleum
Quantity:	0
Units:	Gallons
Recovered:	Not reported
Resource Affected:	Not reported
Oxygenate:	False

Tank Test:

262 **212848; LIBERTY AV AND NORTH CONDUIT AVE** **NY Spills** **S110306441**
LIBERTY AV AND NORTH CONDUIT AVE **N/A**
NEW YORK, NY

SPILLS:

Facility ID:	0814334
Facility Type:	ER
DER Facility ID:	386623
Site ID:	432263
DEC Region:	2
Spill Date:	7/31/2008
Spill Number/Closed Date:	0814334 / 9/2/2009
Spill Cause:	Equipment Failure
Spill Class:	Possible release with minimal potential for fire or hazard or Known release with no damage. DEC Response. Willing Responsible Party. Corrective action taken.
SWIS:	4101
Investigator:	DMPOKRZY
Referred To:	Not reported
Reported to Dept:	12/31/2008
CID:	Not reported
Water Affected:	Not reported
Spill Source:	Commercial/Industrial
Spill Notifier:	Responsible Party
Cleanup Ceased:	Not reported
Cleanup Meets Std:	False
Last Inspection:	Not reported
Recommended Penalty:	False
UST Trust:	False
Remediation Phase:	0
Date Entered In Computer:	4/16/2010
Spill Record Last Update:	4/16/2010
Spiller Name:	ERT DESK
Spiller Company:	CON EDISON
Spiller Address:	5030 BROADWAY
Spiller City,St,Zip:	New York, NY
Spiller Company:	001
Contact Name:	ERT DESK
Contact Phone:	(212) 580-8383
DEC Memo:	Not reported
Remarks:	Not reported

Material:

Site ID:	432263
Operable Unit ID:	1183324
Operable Unit:	01
Material ID:	2178004
Material Code:	0066A
Material Name:	UNKNOWN PETROLEUM
Case No.:	Not reported
Material FA:	Petroleum
Quantity:	0
Units:	Gallons
Recovered:	Not reported
Resource Affected:	Not reported
Oxygenate:	False

Tank Test:

262 **MOBIL OIL CORP SS #FV2** **RCRA NonGen / NLR** **1000553841**
463 S CONDUIT BLVD **NYD986962751**
BROOKLYN, NY 11208

RCRA NonGen / NLR:
Date form received by agency: 07/06/2011
Facility name: MOBIL OIL CORP SS #FV2
Facility address: 463 S CONDUIT BLVD
BROOKLYN, NY 112082811
EPA ID: NYD986962751
Mailing address: GALLOWS RD - MKTG ENVIRON
FAIRFAX, VA 220370001
Contact: DONNA HYMES
Contact address: E WASHINGTON ST
WEST CHESTER, PA 19380
Contact country: US
Contact telephone: (810) 430-8151
Contact email: WWW.JD2ENV.COM
EPA Region: 02
Classification: Non-Generator
Description: Handler: Non-Generators do not presently generate hazardous waste

Handler Activities Summary:
U.S. importer of hazardous waste: No
Mixed waste (haz. and radioactive): No
Recycler of hazardous waste: No
Transporter of hazardous waste: No
Treater, storer or disposer of HW: No
Underground injection activity: No
On-site burner exemption: No
Furnace exemption: No
Used oil fuel burner: No
Used oil processor: No
User oil refiner: No
Used oil fuel marketer to burner: No
Used oil Specification marketer: No
Used oil transfer facility: No
Used oil transporter: No

Historical Generators:
Date form received by agency: 01/01/2007
Site name: MOBIL OIL CORP SS #FV2
Classification: Not a generator, verified

Date form received by agency: 01/01/2006
Site name: MOBIL OIL CORP SS #FV2
Classification: Not a generator, verified

Date form received by agency: 07/08/1999
Site name: MOBIL OIL CORP SS #FV2
Classification: Not a generator, verified

Date form received by agency: 04/10/1991
Site name: MOBIL OIL CORP SS #FV2
Classification: Small Quantity Generator

Hazardous Waste Summary:
Waste code: D000

MOBIL OIL CORP SS #FV2 (Continued) **1000553841**

Waste name: Not Defined

Waste code: D001
Waste name: IGNITABLE HAZARDOUS WASTES ARE THOSE WASTES WHICH HAVE A FLASHPOINT OF LESS THAN 140 DEGREES FAHRENHEIT AS DETERMINED BY A PENSKY-MARTENS CLOSED CUP FLASH POINT TESTER. ANOTHER METHOD OF DETERMINING THE FLASH POINT OF A WASTE IS TO REVIEW THE MATERIAL SAFETY DATA SHEET, WHICH CAN BE OBTAINED FROM THE MANUFACTURER OR DISTRIBUTOR OF THE MATERIAL. LACQUER THINNER IS AN EXAMPLE OF A COMMONLY USED SOLVENT WHICH WOULD BE CONSIDERED AS IGNITABLE HAZARDOUS WASTE.

Waste code: D008
Waste name: LEAD

Violation Status: No violations found

---

262 **EXXONMOBIL** **NY LTANKS S104509356**
463 CONDUIT BOULEVARD **NY Spills N/A**
BROOKLYN, NY

LTANKS:

Site ID:	262315
Spill Number/Closed Date:	0312419 / 8/4/2004
Spill Date:	2/7/2004
Spill Cause:	Tank Overfill
Spill Source:	Gasoline Station or other PBS Facility
Spill Class:	Known release with minimal potential for fire or hazard. DEC Response. Willing Responsible Party. Corrective action taken.
Cleanup Ceased:	Not reported
Cleanup Meets Standard:	False
SWIS:	2401
Investigator:	LEE
Referred To:	Not reported
Reported to Dept:	2/7/2004
CID:	74
Water Affected:	Not reported
Spill Notifier:	Other
Last Inspection:	Not reported
Recommended Penalty:	False
UST Involvement:	True
Remediation Phase:	0
Date Entered In Computer:	2/7/2004
Spill Record Last Update:	8/4/2004
Spiller Name:	IVAN
Spiller Company:	EXXON MOBIL
Spiller Address:	463 NORTH CONDUIT BLVD
Spiller City,St,Zip:	BROOKLYN, NY 11208
Spiller County:	001
Spiller Contact:	IVAN
Spiller Phone:	(718) 277-9494
Spiller Extention:	Not reported
DEC Region:	2
DER Facility ID:	214156
DEC Memo:	Not reported
Remarks:	Customer pumping approx. 44 gal of fuel - auto shutoff malfunctioned and approx. 10 gal spilled. Unknown amount of gasoline got into the sewer drain. Concrete was cleaned up with a spill kit.

EXXONMOBIL (Continued) **S104509356**

Material:

Site ID:	262315
Operable Unit ID:	879874
Operable Unit:	01
Material ID:	497627
Material Code:	0009
Material Name:	Gasoline
Case No.:	Not reported
Material FA:	Petroleum
Quantity:	10
Units:	Gallons
Recovered:	No
Resource Affected:	Not reported
Oxygenate:	False

Tank Test:

Site ID:	262316
Spill Number/Closed Date:	9912248 / Not Reported
Spill Date:	1/24/2000
Spill Cause:	Tank Failure
Spill Source:	Gasoline Station or other PBS Facility
Spill Class:	Known release that creates potential for fire or hazard. DEC Response. Willing Responsible Party. Corrective action taken.
Cleanup Ceased:	Not reported
Cleanup Meets Standard:	False
SWIS:	2401
Investigator:	RSLEE
Referred To:	RD PLN STRT DATE, 3/30/06
Reported to Dept:	1/24/2000
CID:	252
Water Affected:	Not reported
Spill Notifier:	Other
Last Inspection:	Not reported
Recommended Penalty:	False
UST Involvement:	True
Remediation Phase:	4
Date Entered In Computer:	1/24/2000
Spill Record Last Update:	9/24/2014
Spiller Name:	MELISSA K. WINSOR
Spiller Company:	EXXONMOBIL
Spiller Address:	1900 E.LINDEN AVENUE
Spiller City,St,Zip:	LINDEN, NJ 07036
Spiller County:	001
Spiller Contact:	GAIL HELFRICK
Spiller Phone:	(609) 631-0276
Spiller Extention:	Not reported
DEC Region:	2
DER Facility ID:	214156
DEC Memo:	05/06/10 - The DEC submitted comments on the 2009 Fourth Quarter Site Status Update Report to ExxonMobil on 3/26/10.06/23/10 - The DEC submitted comments on the 2010 First Quarter Site Status Update Report to ExxonMobil on 6/7/10. ExxonMobil was advised to take steps to optimize contaminant removal particularly in the area surrounding groundwater monitoring well MW-3.10/26/10 - The DEC submitted

EXXONMOBIL (Continued) **S104509356**

comments on the 2010 Second Quarter Site Status Update Report to ExxonMobil on 10/12/10. ExxonMobil was advised to respond by 11/12/10 to the DEC's request to take steps to optimize contaminant removal particularly in the areas encompassed by groundwater monitoring wells MW-3, MW-4, MW-6 and MW-8.11/24/10 - On 11/23/10, the DEC received verbal confirmation from Kleinfelder (ExxonMobil's consultant) that they would implement the steps outlined in the DEC's 10/12/10 comment letter to optimize contaminant removal rates.02/22/11 - The subject property was transferred from ExxonMobil to Bolla EM Realty, LLC ("Bolla"). Bolla has now assumed all responsibility for the remedial activities associated with Spill #99-12248. Arcadis will be taking over the remedial work from Kleinfelder.04/26/11 - The DEC submitted comments on the 2010 Third Quarter Site Status Update Report to Bolla on March 22, 2011. 07/28/11 - The DEC submitted comments on the 2010 Fourth Quarter Site Status Update Report to Bolla EM Realty, LLC on July 26, 2011. The DEC submitted comments on the 2011 First Quarter Site Status Update Report to Bolla EM Realty, LLC on July 27, 2011.10/27/11 - The DEC submitted comments on the 2011 First Quarter Site Status Update Report to Bolla EM Realty, LLC on July 27, 2011. The DEC submitted comments on the 2011 Second Quarter Site Status Update Report to Bolla EM Realty, LLC on September 8, 2011.12/22/11 - The DEC submitted comments on the 2011 Third Quarter Site Status Update Report to Bolla EM Realty on December 21, 2011.01/24/12 - The next quarterly round of groundwater samples are expected to be collected in March 2012.03/26/12 - The DEC submitted comments on the 2011 Fourth Quarter Site Status Update Report to Bolla EM on March 8, 2012.04/24/12 - The DEC received Remedial Action Plan for In-Situ Chemical Oxidation on 4/20/12. It is currently under review.05/29/12 - An Order on Consent between Bolla EM Realty LLC and the DEC was executed on April 4, 2012. The DEC approved the April 20, 2012 Remedial Action Plan for In-Situ Chemical Oxidation on May 25, 2012.10/25/12 - The DEC submitted comments on the 2012 Second Quarter Site Status Update Report to Bolla EM on 10/2/12.01/25/13 - The DEC submitted comments on the 2012 Third Quarter Site Status Update Report to Bolla EM Realty, LLC on 1/24/13.03/25/13 - The DEC submitted comments on the February 28, 2013 Site Status Update Report to Bolla EM Realty, LLC on 3/14/13. Rebound concentrations in monitoring wells MW3, MW4, MW6 and MW8 will continue to be observed over the next two quarters.06/24/13 - The DEC received the June 2013 Site Status Update Report on 6/7/13. It is currently under review.07/24/13 - The DEC submitted comments on the June 7, 2013 Site Status Update Report to Bolla EM Realty, LLC on 6/26/13. The DEC concurs with Bolla EM Realty, LLC's consultant's (ARCADIS) recommendation that additional remediation needs to be completed in the vicinity of monitoring wells MW-3 and MW-4. ARCADIS' proposed remedial approach will be be outlined in the August 2013 SSUR.09/03/13 - The DEC submitted comments on the August 26, 2013 Site Status Update Report Bolla EM Realty, LLC on 9/3/13. The DEC concurs ARCADIS' recommendation for a supplemental ISCO event involving the injection of a total volume of up to 35,700 gallons (depending on field observations) into injection wells IW-1 thru IW-3 to address elevated BTEX concentration levels in monitoring wells MW-3, MW-4 and MW-8 primarily.01/27/14: The DEC submitted comments on the November 27, 2013 Site Status Update Report and Receptor Evaluation Report on 1/27/14. The spill closure request was denied since total BTEX concentrations remain above 500 ppb in key on-site wells.03/25/14: The DEC submitted comments on the March 2, 2014 Site

EXXONMOBIL (Continued) **S104509356**

Status Update Report (SSUR) to Bolla EM Realty, LLC on 3/11/14. It is understood that the next SSUR which is expected to be submitted in May 2014 will include a discussion of the proposed remedial approach for addressing elevated contaminant concentration levels, particularly in monitoring wells MW-3, MW-4 and MW-8.06/25/14: The DEC received the May 2014 Site Status Update Report on May 27, 2014. It is currently under review.07/28/14: The DEC submitted comments on the May 27, 2014 Site Status Update Report (SSUR) to Bolla EM Realty, LLC on 6/30/14. The DEC has requested that ARCADIS submit a Scope of Work which describes the high vacuum total fluid recovery events proposed to address the contamination in the vicinity of groundwater monitoring wells MW-3 and MW-4.09/24/14: The DEC submitted comments on the August 25, 2014 Site Status Update Report (SSUR) to Bolla EM Realty, LLC on 9/3/14. A high vacuum truck extraction event was performed during the first week of September 2014.

Remarks: SOIL CONTAMINATION WAS DISCOVERED - EITHER WASTE OILOR GASOLINE. ENVIRONMENTAL CONSULTANT IS CONTINUING INVESTIGATION.

Material:

Site ID:	262316
Operable Unit ID:	1086779
Operable Unit:	01
Material ID:	294140
Material Code:	0009
Material Name:	Gasoline
Case No.:	Not reported
Material FA:	Petroleum
Quantity:	0
Units:	Gallons
Recovered:	No
Resource Affected:	Not reported
Oxygenate:	True
Site ID:	262316
Operable Unit ID:	1086779
Operable Unit:	01
Material ID:	574102
Material Code:	2645A
Material Name:	BTEX
Case No.:	Not reported
Material FA:	Oxygenates
Quantity:	Not reported
Units:	Not reported
Recovered:	Not reported
Resource Affected:	Not reported
Oxygenate:	True
Site ID:	262316
Operable Unit ID:	1086779
Operable Unit:	01
Material ID:	573940
Material Code:	1213A
Material Name:	MTBE (METHYL-TERT-BUTYL ETHER)
Case No.:	01634044
Material FA:	Hazardous Material
Quantity:	Not reported
Units:	Not reported
Recovered:	Not reported
Resource Affected:	Not reported

EXXONMOBIL (Continued) **S104509356**

Oxygenate: True

Tank Test:

SPILLS:

Facility ID:	0306565
Facility Type:	ER
DER Facility ID:	161779
Site ID:	194093
DEC Region:	2
Spill Date:	9/20/2003
Spill Number/Closed Date:	0306565 / 9/24/2003
Spill Cause:	Unknown
Spill Class:	Known release with minimal potential for fire or hazard. DEC Response. Willing Responsible Party. Corrective action taken.
SWIS:	2401
Investigator:	SIGONA
Referred To:	Not reported
Reported to Dept:	9/20/2003
CID:	266
Water Affected:	Not reported
Spill Source:	Unknown
Spill Notifier:	Fire Department
Cleanup Ceased:	Not reported
Cleanup Meets Std:	False
Last Inspection:	Not reported
Recommended Penalty:	False
UST Trust:	False
Remediation Phase:	0
Date Entered In Computer:	9/20/2003
Spill Record Last Update:	9/24/2003
Spiller Name:	Not reported
Spiller Company:	EXXONMOBIL STATION
Spiller Address:	Not reported
Spiller City,St,Zip:	ZZ
Spiller Company:	001
Contact Name:	Not reported
Contact Phone:	Not reported
DEC Memo:	Not reported
Remarks:	GASOLINE SPILL IN A SEWER. UNKNOWN CAUSE OR SOURCE. FIRE DEPARTMENT CONTACTED DEP, AND DEP TOLD HIM TO CALL US. CALLER WILL CALL DEP BACK WITH SPILL NUMBER.

Material:

Site ID:	194093
Operable Unit ID:	875319
Operable Unit:	01
Material ID:	503779
Material Code:	0009
Material Name:	Gasoline
Case No.:	Not reported
Material FA:	Petroleum
Quantity:	2
Units:	Gallons
Recovered:	No
Resource Affected:	Not reported

EXXONMOBIL (Continued) **S104509356**

Oxygenate: False

Tank Test:

Facility ID:	0306568
Facility Type:	ER
DER Facility ID:	214156
Site ID:	333871
DEC Region:	2
Spill Date:	9/20/2003
Spill Number/Closed Date:	0306568 / 10/9/2003
Spill Cause:	Equipment Failure
Spill Class:	Known release with minimal potential for fire or hazard. DEC Response. Willing Responsible Party. Corrective action taken.
SWIS:	2401
Investigator:	LEE
Referred To:	Not reported
Reported to Dept:	9/20/2003
CID:	199
Water Affected:	Not reported
Spill Source:	Gasoline Station or other PBS Facility
Spill Notifier:	Responsible Party
Cleanup Ceased:	Not reported
Cleanup Meets Std:	False
Last Inspection:	Not reported
Recommended Penalty:	False
UST Trust:	True
Remediation Phase:	0
Date Entered In Computer:	9/20/2003
Spill Record Last Update:	10/9/2003
Spiller Name:	Not reported
Spiller Company:	EXXONMOBIL
Spiller Address:	Not reported
Spiller City,St,Zip:	ZZ
Spiller Company:	999
Contact Name:	SHAMONE
Contact Phone:	(718) 277-9494
DEC Memo:	This spill site has been transferred from DEC Sigona to RemedialBureau B, on August 4, 2003.This spill site cleanup has been consolidated under Spill No.9912248.
Remarks:	Dispenser #4 dispenced fuel with out the handle being pulled - appears nozzel was defective - 13 gal to pavement was cleaned up unk amount of fuel into sewer

Material:

Site ID:	333871
Operable Unit ID:	1096035
Operable Unit:	01
Material ID:	576018
Material Code:	0009
Material Name:	Gasoline
Case No.:	Not reported
Material FA:	Petroleum
Quantity:	Not reported
Units:	Gallons
Recovered:	Not reported

EXXONMOBIL (Continued) **S104509356**

Resource Affected: Not reported
Oxygenate: False

Tank Test:

---

262 **EDR US Hist Auto Stat** **1015507849**
463 CONDUIT BLVD **N/A**
BROOKLYN, NY 11208

EDR Historical Auto Stations:

Name: MOBILE OIL CORPORATION
Year: 2000
Address: 463 CONDUIT BLVD

Name: MOBILE OIL CORP
Year: 2001
Address: 463 CONDUIT BLVD

Name: MOBILE OIL CORP
Year: 2002
Address: 463 CONDUIT BLVD

Name: MOBILE OIL CORP
Year: 2003
Address: 463 CONDUIT BLVD

Name: MOBILE OIL CORP
Year: 2004
Address: 463 CONDUIT BLVD

---

262 **BOLLA EM REALTY LLC #12269** **NY UST** **U001839142**
463 CONDUIT BOULEVARD **N/A**
BROOKLYN, NY 11208

UST:

Id/Status: 2-157279 / Active
Program Type: PBS
Region: STATE
DEC Region: 2
Expiration Date: 01/19/2016
UTM X: 595332.80292000005
UTM Y: 4503544.8509400003
Site Type: Retail Gasoline Sales

Affiliation Records:

Site Id: 5198
Affiliation Type: Mail Contact
Company Name: GILBARCO VEEDER-ROOT
Contact Type: Not reported
Contact Name: CMS - MAILSTOP F-76
Address1: 7300 WEST FRIENDLY AVENUE
Address2: P.O. BOX 22087
City: GREENSBORO
State: NC
Zip Code: 27420-2087

BOLLA EM REALTY LLC #12269 (Continued) **U001839142**

Country Code:	001
Phone:	(800) 253-8054
EMail:	CMS@GILBARCO.COM
Fax Number:	Not reported
Modified By:	NRLOMBAR
Date Last Modified:	1/23/2013

Site Id:	5198
Affiliation Type:	On-Site Operator
Company Name:	MOBIL R/S #12269
Contact Type:	Not reported
Contact Name:	STATION MANAGER
Address1:	Not reported
Address2:	Not reported
City:	Not reported
State:	NY
Zip Code:	Not reported
Country Code:	001
Phone:	(718) 277-7481
EMail:	Not reported
Fax Number:	Not reported
Modified By:	NRLOMBAR
Date Last Modified:	10/11/2007

Site Id:	5198
Affiliation Type:	Emergency Contact
Company Name:	BOLLA EM REALTY LLC
Contact Type:	Not reported
Contact Name:	FMS SPILL RESPONSE HOTLINE
Address1:	Not reported
Address2:	Not reported
City:	Not reported
State:	NN
Zip Code:	Not reported
Country Code:	999
Phone:	(800) 997-7725
EMail:	Not reported
Fax Number:	Not reported
Modified By:	NRLOMBAR
Date Last Modified:	1/23/2013

Site Id:	5198
Affiliation Type:	Facility Owner
Company Name:	BOLLA EM REALTY LLC
Contact Type:	Not reported
Contact Name:	Not reported
Address1:	809 STEWART AVE
Address2:	Not reported
City:	GARDEN CITY
State:	NY
Zip Code:	11530
Country Code:	001
Phone:	(516) 512-6550
EMail:	Not reported
Fax Number:	Not reported
Modified By:	NRLOMBAR
Date Last Modified:	7/22/2014

BOLLA EM REALTY LLC #12269 (Continued) **U001839142**

Tank Info:

Tank Number:	001
Tank ID:	29834
Tank Status:	Closed Prior to Micro Conversion, 03/91
Material Name:	Closed Prior to Micro Conversion, 03/91
Capacity Gallons:	4000
Install Date:	12/01/1977
Date Tank Closed:	Not reported
Registered:	True
Tank Location:	Underground
Tank Type:	Steel/carbon steel
Material Code:	0009
Common Name of Substance:	Gasoline
Tightness Test Method:	NN
Date Test:	Not reported
Next Test Date:	Not reported
Pipe Model:	Not reported
Modified By:	TRANSLAT
Last Modified:	03/04/2004

Equipment Records:

C00 - Pipe Location - No Piping
F00 - Pipe External Protection - None
A00 - Tank Internal Protection - None
D02 - Pipe Type - Galvanized Steel
G00 - Tank Secondary Containment - None
J01 - Dispenser - Pressurized Dispenser
I00 - Overfill - None
B00 - Tank External Protection - None
H00 - Tank Leak Detection - None

Tank Number:	002
Tank ID:	29835
Tank Status:	Closed Prior to Micro Conversion, 03/91
Material Name:	Closed Prior to Micro Conversion, 03/91
Capacity Gallons:	550
Install Date:	12/01/1975
Date Tank Closed:	Not reported
Registered:	True
Tank Location:	Underground
Tank Type:	Steel/carbon steel
Material Code:	9999
Common Name of Substance:	Other
Tightness Test Method:	NN
Date Test:	Not reported
Next Test Date:	Not reported
Pipe Model:	Not reported
Modified By:	TRANSLAT
Last Modified:	03/04/2004

Equipment Records:

C00 - Pipe Location - No Piping
F00 - Pipe External Protection - None
A00 - Tank Internal Protection - None

BOLLA EM REALTY LLC #12269 (Continued) **U001839142**

D02 - Pipe Type - Galvanized Steel
G00 - Tank Secondary Containment - None
J03 - Dispenser - Gravity
I00 - Overfill - None
B00 - Tank External Protection - None
H00 - Tank Leak Detection - None

Tank Number:	003
Tank ID:	29836
Tank Status:	Closed Prior to Micro Conversion, 03/91
Material Name:	Closed Prior to Micro Conversion, 03/91
Capacity Gallons:	550
Install Date:	12/01/1963
Date Tank Closed:	Not reported
Registered:	True
Tank Location:	Underground
Tank Type:	Steel/carbon steel
Material Code:	0009
Common Name of Substance:	Gasoline
Tightness Test Method:	NN
Date Test:	Not reported
Next Test Date:	Not reported
Pipe Model:	Not reported
Modified By:	TRANSLAT
Last Modified:	03/04/2004

Equipment Records:

C00 - Pipe Location - No Piping
F00 - Pipe External Protection - None
A00 - Tank Internal Protection - None
D02 - Pipe Type - Galvanized Steel
G00 - Tank Secondary Containment - None
J01 - Dispenser - Pressurized Dispenser
I00 - Overfill - None
B00 - Tank External Protection - None
H00 - Tank Leak Detection - None

Tank Number:	004
Tank ID:	29837
Tank Status:	Closed Prior to Micro Conversion, 03/91
Material Name:	Closed Prior to Micro Conversion, 03/91
Capacity Gallons:	550
Install Date:	12/01/1963
Date Tank Closed:	Not reported
Registered:	True
Tank Location:	Underground
Tank Type:	Steel/carbon steel
Material Code:	0009
Common Name of Substance:	Gasoline
Tightness Test Method:	NN
Date Test:	Not reported
Next Test Date:	Not reported
Pipe Model:	Not reported
Modified By:	TRANSLAT

BOLLA EM REALTY LLC #12269 (Continued) **U001839142**

Last Modified: 03/04/2004

Equipment Records:

C00 - Pipe Location - No Piping
F00 - Pipe External Protection - None
A00 - Tank Internal Protection - None
D02 - Pipe Type - Galvanized Steel
G00 - Tank Secondary Containment - None
J01 - Dispenser - Pressurized Dispenser
I00 - Overfill - None
B00 - Tank External Protection - None
H00 - Tank Leak Detection - None

Tank Number: 005
Tank ID: 29838
Tank Status: Closed Prior to Micro Conversion, 03/91
Material Name: Closed Prior to Micro Conversion, 03/91
Capacity Gallons: 550
Install Date: 12/01/1963
Date Tank Closed: Not reported
Registered: True
Tank Location: Underground
Tank Type: Steel/carbon steel
Material Code: 0009
Common Name of Substance: Gasoline

Tightness Test Method: NN
Date Test: Not reported
Next Test Date: Not reported
Pipe Model: Not reported
Modified By: TRANSLAT
Last Modified: 03/04/2004

Equipment Records:

A00 - Tank Internal Protection - None
D02 - Pipe Type - Galvanized Steel
G00 - Tank Secondary Containment - None
J01 - Dispenser - Pressurized Dispenser
C00 - Pipe Location - No Piping
F00 - Pipe External Protection - None
I00 - Overfill - None
B00 - Tank External Protection - None
H00 - Tank Leak Detection - None

Tank Number: 006
Tank ID: 29839
Tank Status: Closed Prior to Micro Conversion, 03/91
Material Name: Closed Prior to Micro Conversion, 03/91
Capacity Gallons: 550
Install Date: 12/01/1963
Date Tank Closed: Not reported
Registered: True
Tank Location: Underground
Tank Type: Steel/carbon steel
Material Code: 0009
Common Name of Substance: Gasoline

BOLLA EM REALTY LLC #12269 (Continued) **U001839142**

Tightness Test Method:	NN
Date Test:	Not reported
Next Test Date:	Not reported
Pipe Model:	Not reported
Modified By:	TRANSLAT
Last Modified:	03/04/2004

Equipment Records:

C00 - Pipe Location - No Piping
F00 - Pipe External Protection - None
A00 - Tank Internal Protection - None
D02 - Pipe Type - Galvanized Steel
G00 - Tank Secondary Containment - None
J01 - Dispenser - Pressurized Dispenser
I00 - Overfill - None
B00 - Tank External Protection - None
H00 - Tank Leak Detection - None

Tank Number:	007
Tank ID:	29840
Tank Status:	Closed Prior to Micro Conversion, 03/91
Material Name:	Closed Prior to Micro Conversion, 03/91
Capacity Gallons:	550
Install Date:	12/01/1963
Date Tank Closed:	Not reported
Registered:	True
Tank Location:	Underground
Tank Type:	Steel/carbon steel
Material Code:	0009
Common Name of Substance:	Gasoline

Tightness Test Method:	NN
Date Test:	Not reported
Next Test Date:	Not reported
Pipe Model:	Not reported
Modified By:	TRANSLAT
Last Modified:	03/04/2004

Equipment Records:

A00 - Tank Internal Protection - None
D02 - Pipe Type - Galvanized Steel
G00 - Tank Secondary Containment - None
J01 - Dispenser - Pressurized Dispenser
C00 - Pipe Location - No Piping
F00 - Pipe External Protection - None
I00 - Overfill - None
B00 - Tank External Protection - None
H00 - Tank Leak Detection - None

Tank Number:	008
Tank ID:	29841
Tank Status:	Closed Prior to Micro Conversion, 03/91
Material Name:	Closed Prior to Micro Conversion, 03/91
Capacity Gallons:	550
Install Date:	12/01/1963
Date Tank Closed:	Not reported

BOLLA EM REALTY LLC #12269 (Continued) **U001839142**

Registered:	True
Tank Location:	Underground
Tank Type:	Steel/carbon steel
Material Code:	0009
Common Name of Substance:	Gasoline
Tightness Test Method:	NN
Date Test:	Not reported
Next Test Date:	Not reported
Pipe Model:	Not reported
Modified By:	TRANSLAT
Last Modified:	03/04/2004

Equipment Records:

A00 - Tank Internal Protection - None
D02 - Pipe Type - Galvanized Steel
G00 - Tank Secondary Containment - None
J01 - Dispenser - Pressurized Dispenser
C00 - Pipe Location - No Piping
F00 - Pipe External Protection - None
I00 - Overfill - None
B00 - Tank External Protection - None
H00 - Tank Leak Detection - None

Tank Number:	009
Tank ID:	29842
Tank Status:	Closed Prior to Micro Conversion, 03/91
Material Name:	Closed Prior to Micro Conversion, 03/91
Capacity Gallons:	550
Install Date:	12/01/1963
Date Tank Closed:	Not reported
Registered:	True
Tank Location:	Underground
Tank Type:	Steel/carbon steel
Material Code:	0009
Common Name of Substance:	Gasoline
Tightness Test Method:	NN
Date Test:	Not reported
Next Test Date:	Not reported
Pipe Model:	Not reported
Modified By:	TRANSLAT
Last Modified:	03/04/2004

Equipment Records:

C00 - Pipe Location - No Piping
F00 - Pipe External Protection - None
A00 - Tank Internal Protection - None
D02 - Pipe Type - Galvanized Steel
G00 - Tank Secondary Containment - None
J01 - Dispenser - Pressurized Dispenser
I00 - Overfill - None
B00 - Tank External Protection - None
H00 - Tank Leak Detection - None

Tank Number: 010

BOLLA EM REALTY LLC #12269 (Continued) **U001839142**

Tank ID:	29843
Tank Status:	Closed Prior to Micro Conversion, 03/91
Material Name:	Closed Prior to Micro Conversion, 03/91
Capacity Gallons:	550
Install Date:	12/01/1963
Date Tank Closed:	Not reported
Registered:	True
Tank Location:	Underground
Tank Type:	Steel/carbon steel
Material Code:	0009
Common Name of Substance:	Gasoline
Tightness Test Method:	NN
Date Test:	Not reported
Next Test Date:	Not reported
Pipe Model:	Not reported
Modified By:	TRANSLAT
Last Modified:	03/04/2004

Equipment Records:

C00 - Pipe Location - No Piping
F00 - Pipe External Protection - None
A00 - Tank Internal Protection - None
D02 - Pipe Type - Galvanized Steel
G00 - Tank Secondary Containment - None
J01 - Dispenser - Pressurized Dispenser
I00 - Overfill - None
B00 - Tank External Protection - None
H00 - Tank Leak Detection - None

Tank Number:	011
Tank ID:	29844
Tank Status:	Closed Prior to Micro Conversion, 03/91
Material Name:	Closed Prior to Micro Conversion, 03/91
Capacity Gallons:	550
Install Date:	12/01/1963
Date Tank Closed:	Not reported
Registered:	True
Tank Location:	Underground
Tank Type:	Steel/carbon steel
Material Code:	0009
Common Name of Substance:	Gasoline
Tightness Test Method:	NN
Date Test:	Not reported
Next Test Date:	Not reported
Pipe Model:	Not reported
Modified By:	TRANSLAT
Last Modified:	03/04/2004

Equipment Records:

C00 - Pipe Location - No Piping
F00 - Pipe External Protection - None
A00 - Tank Internal Protection - None
D02 - Pipe Type - Galvanized Steel
G00 - Tank Secondary Containment - None
J01 - Dispenser - Pressurized Dispenser

BOLLA EM REALTY LLC #12269 (Continued) **U001839142**

I00 - Overfill - None
B00 - Tank External Protection - None
H00 - Tank Leak Detection - None

Tank Number:	012
Tank ID:	29845
Tank Status:	Closed Prior to Micro Conversion, 03/91
Material Name:	Closed Prior to Micro Conversion, 03/91
Capacity Gallons:	550
Install Date:	12/01/1963
Date Tank Closed:	Not reported
Registered:	True
Tank Location:	Underground
Tank Type:	Steel/carbon steel
Material Code:	0009
Common Name of Substance:	Gasoline
Tightness Test Method:	NN
Date Test:	Not reported
Next Test Date:	Not reported
Pipe Model:	Not reported
Modified By:	TRANSLAT
Last Modified:	03/04/2004

Equipment Records:

A00 - Tank Internal Protection - None
D02 - Pipe Type - Galvanized Steel
G00 - Tank Secondary Containment - None
J01 - Dispenser - Pressurized Dispenser
C00 - Pipe Location - No Piping
F00 - Pipe External Protection - None
I00 - Overfill - None
B00 - Tank External Protection - None
H00 - Tank Leak Detection - None

Tank Number:	013
Tank ID:	29846
Tank Status:	Closed Prior to Micro Conversion, 03/91
Material Name:	Closed Prior to Micro Conversion, 03/91
Capacity Gallons:	550
Install Date:	12/01/1963
Date Tank Closed:	Not reported
Registered:	True
Tank Location:	Underground
Tank Type:	Steel/carbon steel
Material Code:	0009
Common Name of Substance:	Gasoline
Tightness Test Method:	NN
Date Test:	Not reported
Next Test Date:	Not reported
Pipe Model:	Not reported
Modified By:	TRANSLAT
Last Modified:	03/04/2004

Equipment Records:

BOLLA EM REALTY LLC #12269 (Continued) **U001839142**

A00 - Tank Internal Protection - None
D02 - Pipe Type - Galvanized Steel
G00 - Tank Secondary Containment - None
J01 - Dispenser - Pressurized Dispenser
C00 - Pipe Location - No Piping
F00 - Pipe External Protection - None
I00 - Overfill - None
B00 - Tank External Protection - None
H00 - Tank Leak Detection - None

Tank Number:	014
Tank ID:	29847
Tank Status:	Closed Prior to Micro Conversion, 03/91
Material Name:	Closed Prior to Micro Conversion, 03/91
Capacity Gallons:	550
Install Date:	12/01/1963
Date Tank Closed:	Not reported
Registered:	True
Tank Location:	Underground
Tank Type:	Steel/carbon steel
Material Code:	0009
Common Name of Substance:	Gasoline
Tightness Test Method:	NN
Date Test:	Not reported
Next Test Date:	Not reported
Pipe Model:	Not reported
Modified By:	TRANSLAT
Last Modified:	03/04/2004

Equipment Records:

A00 - Tank Internal Protection - None
D02 - Pipe Type - Galvanized Steel
G00 - Tank Secondary Containment - None
J01 - Dispenser - Pressurized Dispenser
C00 - Pipe Location - No Piping
F00 - Pipe External Protection - None
I00 - Overfill - None
B00 - Tank External Protection - None
H00 - Tank Leak Detection - None

Tank Number:	015
Tank ID:	29848
Tank Status:	In Service
Material Name:	In Service
Capacity Gallons:	4000
Install Date:	05/01/1989
Date Tank Closed:	Not reported
Registered:	True
Tank Location:	Underground
Tank Type:	Equivalent technology
Material Code:	2712
Common Name of Substance:	Gasoline/Ethanol
Tightness Test Method:	21
Date Test:	02/24/2003

BOLLA EM REALTY LLC #12269 (Continued) **U001839142**

Next Test Date: Not reported
Pipe Model: Not reported
Modified By: NRLOMBAR
Last Modified: 01/23/2013

Equipment Records:

C02 - Pipe Location - Underground/On-ground
F00 - Pipe External Protection - None
H01 - Tank Leak Detection - Interstitial - Electronic Monitoring
I02 - Overfill - High Level Alarm
K01 - Spill Prevention - Catch Basin
A00 - Tank Internal Protection - None
D11 - Pipe Type - Flexible Piping
J01 - Dispenser - Pressurized Dispenser
B04 - Tank External Protection - Fiberglass
E04 - Piping Secondary Containment - Double-Walled (Underground)
L02 - Piping Leak Detection - Interstitial - Manual Monitoring
G04 - Tank Secondary Containment - Double-Walled (Underground)
I03 - Overfill - Automatic Shut-Off
L07 - Piping Leak Detection - Pressurized Piping Leak Detector

Tank Number: 016
Tank ID: 29849
Tank Status: In Service
Material Name: In Service
Capacity Gallons: 4000
Install Date: 05/01/1989
Date Tank Closed: Not reported
Registered: True
Tank Location: Underground
Tank Type: Equivalent technology
Material Code: 2712
Common Name of Substance: Gasoline/Ethanol

Tightness Test Method: 21
Date Test: 02/24/2003
Next Test Date: Not reported
Pipe Model: Not reported
Modified By: NRLOMBAR
Last Modified: 01/23/2013

Equipment Records:

C02 - Pipe Location - Underground/On-ground
F00 - Pipe External Protection - None
H01 - Tank Leak Detection - Interstitial - Electronic Monitoring
I02 - Overfill - High Level Alarm
K01 - Spill Prevention - Catch Basin
A00 - Tank Internal Protection - None
D11 - Pipe Type - Flexible Piping
J01 - Dispenser - Pressurized Dispenser
B04 - Tank External Protection - Fiberglass
E04 - Piping Secondary Containment - Double-Walled (Underground)
L02 - Piping Leak Detection - Interstitial - Manual Monitoring
G04 - Tank Secondary Containment - Double-Walled (Underground)
I03 - Overfill - Automatic Shut-Off
L07 - Piping Leak Detection - Pressurized Piping Leak Detector

BOLLA EM REALTY LLC #12269 (Continued) **U001839142**

Tank Number:	017
Tank ID:	29850
Tank Status:	In Service
Material Name:	In Service
Capacity Gallons:	4000
Install Date:	05/01/1989
Date Tank Closed:	Not reported
Registered:	True
Tank Location:	Underground
Tank Type:	Equivalent technology
Material Code:	2712
Common Name of Substance:	Gasoline/Ethanol
Tightness Test Method:	21
Date Test:	02/24/2003
Next Test Date:	Not reported
Pipe Model:	Not reported
Modified By:	NRLOMBAR
Last Modified:	01/23/2013

Equipment Records:

A00 - Tank Internal Protection - None
D11 - Pipe Type - Flexible Piping
J01 - Dispenser - Pressurized Dispenser
C02 - Pipe Location - Underground/On-ground
F00 - Pipe External Protection - None
H01 - Tank Leak Detection - Interstitial - Electronic Monitoring
I02 - Overfill - High Level Alarm
K01 - Spill Prevention - Catch Basin
B04 - Tank External Protection - Fiberglass
E04 - Piping Secondary Containment - Double-Walled (Underground)
L02 - Piping Leak Detection - Interstitial - Manual Monitoring
G04 - Tank Secondary Containment - Double-Walled (Underground)
I03 - Overfill - Automatic Shut-Off
L07 - Piping Leak Detection - Pressurized Piping Leak Detector

Tank Number:	018
Tank ID:	29851
Tank Status:	In Service
Material Name:	In Service
Capacity Gallons:	4000
Install Date:	05/01/1989
Date Tank Closed:	Not reported
Registered:	True
Tank Location:	Underground
Tank Type:	Equivalent technology
Material Code:	2712
Common Name of Substance:	Gasoline/Ethanol
Tightness Test Method:	21
Date Test:	02/24/2003
Next Test Date:	Not reported
Pipe Model:	Not reported
Modified By:	NRLOMBAR
Last Modified:	01/23/2013

Equipment Records:

BOLLA EM REALTY LLC #12269 (Continued) **U001839142**

C02 - Pipe Location - Underground/On-ground
F00 - Pipe External Protection - None
H01 - Tank Leak Detection - Interstitial - Electronic Monitoring
I02 - Overfill - High Level Alarm
K01 - Spill Prevention - Catch Basin
A00 - Tank Internal Protection - None
D11 - Pipe Type - Flexible Piping
J01 - Dispenser - Pressurized Dispenser
B04 - Tank External Protection - Fiberglass
E04 - Piping Secondary Containment - Double-Walled (Underground)
L02 - Piping Leak Detection - Interstitial - Manual Monitoring
G04 - Tank Secondary Containment - Double-Walled (Underground)
I03 - Overfill - Automatic Shut-Off
L07 - Piping Leak Detection - Pressurized Piping Leak Detector

Tank Number:	019
Tank ID:	29852
Tank Status:	In Service
Material Name:	In Service
Capacity Gallons:	4000
Install Date:	05/01/1989
Date Tank Closed:	Not reported
Registered:	True
Tank Location:	Underground
Tank Type:	Equivalent technology
Material Code:	2712
Common Name of Substance:	Gasoline/Ethanol
Tightness Test Method:	21
Date Test:	02/24/2003
Next Test Date:	Not reported
Pipe Model:	Not reported
Modified By:	NRLOMBAR
Last Modified:	01/23/2013

Equipment Records:

A00 - Tank Internal Protection - None
D11 - Pipe Type - Flexible Piping
J01 - Dispenser - Pressurized Dispenser
C02 - Pipe Location - Underground/On-ground
F00 - Pipe External Protection - None
H01 - Tank Leak Detection - Interstitial - Electronic Monitoring
I02 - Overfill - High Level Alarm
K01 - Spill Prevention - Catch Basin
B04 - Tank External Protection - Fiberglass
E04 - Piping Secondary Containment - Double-Walled (Underground)
L02 - Piping Leak Detection - Interstitial - Manual Monitoring
G04 - Tank Secondary Containment - Double-Walled (Underground)
I03 - Overfill - Automatic Shut-Off
L07 - Piping Leak Detection - Pressurized Piping Leak Detector

Tank Number:	020
Tank ID:	29853
Tank Status:	Closed - Removed
Material Name:	Closed - Removed
Capacity Gallons:	1000

BOLLA EM REALTY LLC #12269 (Continued) **U001839142**

Install Date:	05/01/1989
Date Tank Closed:	Not reported
Registered:	True
Tank Location:	Underground
Tank Type:	Equivalent technology
Material Code:	0001
Common Name of Substance:	#2 Fuel Oil (On-Site Consumption)
Tightness Test Method:	NN
Date Test:	Not reported
Next Test Date:	Not reported
Pipe Model:	Not reported
Modified By:	NRLOMBAR
Last Modified:	08/22/2007

Equipment Records:

C02 - Pipe Location - Underground/On-ground
F00 - Pipe External Protection - None
H01 - Tank Leak Detection - Interstitial - Electronic Monitoring
A00 - Tank Internal Protection - None
D02 - Pipe Type - Galvanized Steel
J02 - Dispenser - Suction Dispenser
L09 - Piping Leak Detection - Exempt Suction Piping
B04 - Tank External Protection - Fiberglass
H04 - Tank Leak Detection - Groundwater Well
G04 - Tank Secondary Containment - Double-Walled (Underground)
I01 - Overfill - Float Vent Valve

Tank Number:	020A
Tank ID:	56138
Tank Status:	Tank Converted to Non-Regulated Use
Material Name:	Tank Converted to Non-Regulated Use
Capacity Gallons:	1000
Install Date:	05/01/1989
Date Tank Closed:	Not reported
Registered:	True
Tank Location:	Underground
Tank Type:	Equivalent technology
Material Code:	9999
Common Name of Substance:	Other
Tightness Test Method:	NN
Date Test:	Not reported
Next Test Date:	Not reported
Pipe Model:	Not reported
Modified By:	NRLOMBAR
Last Modified:	08/22/2007

Equipment Records:

A00 - Tank Internal Protection - None
J02 - Dispenser - Suction Dispenser
L09 - Piping Leak Detection - Exempt Suction Piping
C02 - Pipe Location - Underground/On-ground
H01 - Tank Leak Detection - Interstitial - Electronic Monitoring
K01 - Spill Prevention - Catch Basin
B04 - Tank External Protection - Fiberglass
D06 - Pipe Type - Fiberglass Reinforced Plastic (FRP)

BOLLA EM REALTY LLC #12269 (Continued) **U001839142**

F03 - Pipe External Protection - Original Impressed Current
G04 - Tank Secondary Containment - Double-Walled (Underground)
I01 - Overfill - Float Vent Valve

Tank Number:	021
Tank ID:	76875
Tank Status:	Closed - Removed
Material Name:	Closed - Removed
Capacity Gallons:	1000
Install Date:	05/01/1989
Date Tank Closed:	Not reported
Registered:	True
Tank Location:	Underground
Tank Type:	Equivalent technology
Material Code:	0022
Common Name of Substance:	Waste Oil/Used Oil
Tightness Test Method:	NN
Date Test:	Not reported
Next Test Date:	Not reported
Pipe Model:	Not reported
Modified By:	NRLOMBAR
Last Modified:	08/22/2007

Equipment Records:

C00 - Pipe Location - No Piping
F00 - Pipe External Protection - None
H01 - Tank Leak Detection - Interstitial - Electronic Monitoring
K01 - Spill Prevention - Catch Basin
A00 - Tank Internal Protection - None
D00 - Pipe Type - No Piping
J00 - Dispenser - None
B04 - Tank External Protection - Fiberglass
G04 - Tank Secondary Containment - Double-Walled (Underground)
I01 - Overfill - Float Vent Valve

Tank Number:	021-A
Tank ID:	76876
Tank Status:	Tank Converted to Non-Regulated Use
Material Name:	Tank Converted to Non-Regulated Use
Capacity Gallons:	1000
Install Date:	05/01/1989
Date Tank Closed:	Not reported
Registered:	True
Tank Location:	Underground
Tank Type:	Equivalent technology
Material Code:	9999
Common Name of Substance:	Other
Tightness Test Method:	NN
Date Test:	Not reported
Next Test Date:	Not reported
Pipe Model:	Not reported
Modified By:	TRANSLAT
Last Modified:	03/04/2004

BOLLA EM REALTY LLC #12269 (Continued) **U001839142**

Equipment Records:
C00 - Pipe Location - No Piping
F00 - Pipe External Protection - None
A00 - Tank Internal Protection - None
D02 - Pipe Type - Galvanized Steel
J02 - Dispenser - Suction Dispenser
H05 - Tank Leak Detection - In-Tank System (ATG)
I00 - Overfill - None
B00 - Tank External Protection - None
G04 - Tank Secondary Containment - Double-Walled (Underground)

Tank Number:	022
Tank ID:	50673
Tank Status:	Closed - Removed
Material Name:	Closed - Removed
Capacity Gallons:	1000
Install Date:	05/01/1989
Date Tank Closed:	01/01/2000
Registered:	True
Tank Location:	Underground
Tank Type:	Equivalent technology
Material Code:	0022
Common Name of Substance:	Waste Oil/Used Oil
Tightness Test Method:	NN
Date Test:	Not reported
Next Test Date:	Not reported
Pipe Model:	Not reported
Modified By:	TRANSLAT
Last Modified:	03/04/2004

Equipment Records:
C00 - Pipe Location - No Piping
F00 - Pipe External Protection - None
A00 - Tank Internal Protection - None
D00 - Pipe Type - No Piping
J00 - Dispenser - None
B04 - Tank External Protection - Fiberglass
H04 - Tank Leak Detection - Groundwater Well
G04 - Tank Secondary Containment - Double-Walled (Underground)
I01 - Overfill - Float Vent Valve

---

263 **EDR US Hist Auto Stat** **1015384079**
2772 FULTON ST **N/A**
BROOKLYN, NY 11207

EDR Historical Auto Stations:

Name:	SOLANO & RAFAEL AUTO REPAIR
Year:	2000
Address:	2772 FULTON ST
Name:	SOLANO & RAFAEL AUTO REPAIR
Year:	2001
Address:	2772 FULTON ST
Name:	SOLANO & RAFAEL AUTO REPAIR
Year:	2002

(Continued) **1015384079**

Address: 2772 FULTON ST

Name: SOLANO & RAFAEL AUTO REPA
Year: 2003
Address: 2772 FULTON ST

Name: SOLANO & RAFAEL AUTO REPAIR
Year: 2004
Address: 2772 FULTON ST

Name: SOLANO & RAFAEL AUTO REPAIR
Year: 2007
Address: 2772 FULTON ST

Name: SOLANO & RAFAEL AUTO REPAIR
Year: 2008
Address: 2772 FULTON ST

Name: SOLANO & RAFAEL AUTO REPAIR
Year: 2010
Address: 2772 FULTON ST

Name: SOLANO & RAFAEL AUTO REPAIR
Year: 2011
Address: 2772 FULTON ST

Name: SOLANO & RAFAEL AUTO REPAIR
Year: 2012
Address: 2772 FULTON ST

---

263 **CYPRESS HILLS AUTO COLLISION** **FINDS** **1007818911**
2779 FULTON ST **N/A**
BROOKLYN, NY 11207

FINDS:

Registry ID: 110019814691

Environmental Interest/Information System
FIS (New York - Facility Information System) is New York's Department of Environmental Conservation (DEC) information system for tracking environmental facility information found across the State.

---

263 **EDR US Hist Auto Stat** **1015384319**
2779 FULTON ST **N/A**
BROOKLYN, NY 11207

EDR Historical Auto Stations:

Name: CYPRESS HILLS AUTO COLLISION
Year: 1999
Address: 2779 FULTON ST

Name: CYPRESS HILLS AUTO COLLISION
Year: 2000
Address: 2779 FULTON ST

(Continued) **1015384319**

Name: CYPRESS HILLS AUTO COLLISION
Year: 2001
Address: 2779 FULTON ST

Name: CYPRESS HILLS AUTO COLLISION
Year: 2002
Address: 2779 FULTON ST

Name: CYPRESS HILLS AUTO COLLISION
Year: 2003
Address: 2779 FULTON ST

Name: CYPRESS HILLS AUTO COLLISION
Year: 2004
Address: 2779 FULTON ST

Name: CYPRESS HILLS AUTO COLLISION
Year: 2010
Address: 2779 FULTON ST

---

263 **MTA NYCT - VAN SICLEN AVE STA - JMZ LINE** **RCRA-SQG** **1007990576**
VAN SICLEN AVE & FULTON ST **NJ MANIFEST** **NYR000130963**
BROOKLYN, NY 11207 **NY MANIFEST**

RCRA-SQG:
Date form received by agency: 01/01/2007
Facility name: MTA NYCT - VAN SICLEN AVE STA - JMZ LINE
Facility address: VAN SICLEN AVE & FULTON ST
BROOKLYN, NY 11207
EPA ID: NYR000130963
Mailing address: BROADWAY - 2ND FLOOR
NEW YORK, NY 10004
Contact: THOMAS A ABDALLAH
Contact address: BROADWAY - 2ND FLOOR
NEW YORK, NY 10004
Contact country: US
Contact telephone: (646) 252-3500
Contact email: Not reported
EPA Region: 02
Classification: Small Small Quantity Generator
Description: Handler: generates more than 100 and less than 1000 kg of hazardous waste during any calendar month and accumulates less than 6000 kg of hazardous waste at any time; or generates 100 kg or less of hazardous waste during any calendar month, and accumulates more than 1000 kg of hazardous waste at any time

Owner/Operator Summary:
Owner/operator name: NO NAME FOUND
Owner/operator address: Not reported
Not reported
Owner/operator country: US
Owner/operator telephone: Not reported
Legal status: State
Owner/Operator Type: Operator
Owner/Op start date: 03/01/1968
Owner/Op end date: Not reported

MTA NYCT - VAN SICLEN AVE STA - JMZ LINE (Continued) **1007990576**

Owner/operator name: NO NAME FOUND
Owner/operator address: Not reported
Not reported
Owner/operator country: US
Owner/operator telephone: Not reported
Legal status: State
Owner/Operator Type: Owner
Owner/Op start date: 03/01/1968
Owner/Op end date: Not reported

Handler Activities Summary:
U.S. importer of hazardous waste: No
Mixed waste (haz. and radioactive): No
Recycler of hazardous waste: No
Transporter of hazardous waste: No
Treater, storer or disposer of HW: No
Underground injection activity: No
On-site burner exemption: No
Furnace exemption: No
Used oil fuel burner: No
Used oil processor: No
User oil refiner: No
Used oil fuel marketer to burner: No
Used oil Specification marketer: No
Used oil transfer facility: No
Used oil transporter: No

Historical Generators:
Date form received by agency: 01/01/2006
Site name: MTA NYCT - VAN SICLEN AVE STA - JMZ LINE
Classification: Conditionally Exempt Small Quantity Generator

Date form received by agency: 02/24/2005
Site name: MTA NYCT - VAN SICLEN AVE STA - JMZ LINE
Classification: Small Quantity Generator

Hazardous Waste Summary:
Waste code: D008
Waste name: LEAD

Violation Status: No violations found

NJ MANIFEST:
EPA Id: NYR000130963
Mail Address: 2 BROADWAY
Mail City/State/Zip: NEW YORK 10004
Facility Phone: 6462523500
Emergency Phone: Not reported
Contact: LOU DEFORTE
Comments: Not reported
SIC Code: Not reported
County: 00
Municipal: 00
Previous EPA Id: Not reported
Gen Flag: X
Trans Flag: Not reported

MTA NYCT - VAN SICLEN AVE STA - JMZ LINE (Continued) **1007990576**

TSDF Flag:	Not reported
Name Change:	Not reported
Date Change:	Not reported

Manifest:

Manifest Number:	NJA5300371
EPA ID:	NYR000130963
Date Shipped:	07/11/2006
TSDF EPA ID:	NJD991291105
Transporter EPA ID:	NYD046765574
Transporter 2 EPA ID:	Not reported
Transporter 3 EPA ID:	Not reported
Transporter 4 EPA ID:	Not reported
Transporter 5 EPA ID:	Not reported
Transporter 6 EPA ID:	Not reported
Transporter 7 EPA ID:	Not reported
Transporter 8 EPA ID:	Not reported
Transporter 10 EPA ID:	Not reported
Date Trans1 Transported Waste:	07/11/2006
Date Trans2 Transported Waste:	Not reported
Date Trans3 Transported Waste:	Not reported
Date Trans4 Transported Waste:	Not reported
Date Trans5 Transported Waste:	Not reported
Date Trans6 Transported Waste:	Not reported
Date Trans7 Transported Waste:	Not reported
Date Trans8 Transported Waste:	Not reported
Date Trans9 Transported Waste:	Not reported
Date Trans10 Transported Waste:	Not reported
Date TSDF Received Waste:	07/12/2006
TSDF EPA Facility Name:	Not reported
QTY Units:	Not reported
Transporter SEQ ID:	Not reported
Transporter-1 Date:	Not reported
Waste SEQ ID:	Not reported
Waste Type Code 2:	Not reported
Waste Type Code 3:	Not reported
Waste Type Code 4:	Not reported
Waste Type Code 5:	Not reported
Waste Type Code 6:	Not reported
Date Accepted:	Not reported
Manifest Discrepancy Type:	Not reported
Data Entry Number:	08210621
Was Load Rejected:	NEW YORK 10004
Reason Load Was Rejected:	Not reported

Manifest Number:	NJA5300198
EPA ID:	NYR000130963
Date Shipped:	08/30/2005
TSDF EPA ID:	NJD991291105
Transporter EPA ID:	NYD046765574
Transporter 2 EPA ID:	Not reported
Transporter 3 EPA ID:	Not reported
Transporter 4 EPA ID:	Not reported
Transporter 5 EPA ID:	Not reported
Transporter 6 EPA ID:	Not reported
Transporter 7 EPA ID:	Not reported
Transporter 8 EPA ID:	Not reported
Transporter 10 EPA ID:	Not reported

MTA NYCT - VAN SICLEN AVE STA - JMZ LINE (Continued) **1007990576**

Date Trans1 Transported Waste:	08/30/2005
Date Trans2 Transported Waste:	Not reported
Date Trans3 Transported Waste:	Not reported
Date Trans4 Transported Waste:	Not reported
Date Trans5 Transported Waste:	Not reported
Date Trans6 Transported Waste:	Not reported
Date Trans7 Transported Waste:	Not reported
Date Trans8 Transported Waste:	Not reported
Date Trans9 Transported Waste:	Not reported
Date Trans10 Transported Waste:	Not reported
Date TSDF Received Waste:	09/30/2005
TSDF EPA Facility Name:	Not reported
QTY Units:	Not reported
Transporter SEQ ID:	Not reported
Transporter-1 Date:	Not reported
Waste SEQ ID:	Not reported
Waste Type Code 2:	Not reported
Waste Type Code 3:	Not reported
Waste Type Code 4:	Not reported
Waste Type Code 5:	Not reported
Waste Type Code 6:	Not reported
Date Accepted:	Not reported
Manifest Discrepancy Type:	Not reported
Data Entry Number:	12130521
Was Load Rejected:	NEW YORK 10004
Reason Load Was Rejected:	Not reported

Manifest Number:	NJA5287039
EPA ID:	NYR000130963
Date Shipped:	04/17/2006
TSDF EPA ID:	NJD991291105
Transporter EPA ID:	NYD046765574
Transporter 2 EPA ID:	Not reported
Transporter 3 EPA ID:	Not reported
Transporter 4 EPA ID:	Not reported
Transporter 5 EPA ID:	Not reported
Transporter 6 EPA ID:	Not reported
Transporter 7 EPA ID:	Not reported
Transporter 8 EPA ID:	Not reported
Transporter 10 EPA ID:	Not reported
Date Trans1 Transported Waste:	04/17/2006
Date Trans2 Transported Waste:	Not reported
Date Trans3 Transported Waste:	Not reported
Date Trans4 Transported Waste:	Not reported
Date Trans5 Transported Waste:	Not reported
Date Trans6 Transported Waste:	Not reported
Date Trans7 Transported Waste:	Not reported
Date Trans8 Transported Waste:	Not reported
Date Trans9 Transported Waste:	Not reported
Date Trans10 Transported Waste:	Not reported
Date TSDF Received Waste:	04/17/2006
TSDF EPA Facility Name:	Not reported
QTY Units:	Not reported
Transporter SEQ ID:	Not reported
Transporter-1 Date:	Not reported
Waste SEQ ID:	Not reported
Waste Type Code 2:	Not reported

MTA NYCT - VAN SICLEN AVE STA - JMZ LINE (Continued) **1007990576**

Waste Type Code 3:	Not reported
Waste Type Code 4:	Not reported
Waste Type Code 5:	Not reported
Waste Type Code 6:	Not reported
Date Accepted:	Not reported
Manifest Discrepancy Type:	Not reported
Data Entry Number:	05300621
Was Load Rejected:	NEW YORK 10004
Reason Load Was Rejected:	Not reported

NY MANIFEST:

EPA ID:	NYR000130963
Country:	USA

Mailing Info:

Name:	NYCTA ENVIRO ENGINEERING
Contact:	N/S
Address:	2 BROADWAY 2ND FL
City/State/Zip:	NEW YORK, NY 10004
Country:	USA
Phone:	646-252-3500

Manifest:

Document ID:	NJA5287039
Manifest Status:	Not reported
Trans1 State ID:	NYD046765574
Trans2 State ID:	Not reported
Generator Ship Date:	04/17/2006
Trans1 Recv Date:	04/17/2006
Trans2 Recv Date:	Not reported
TSD Site Recv Date:	04/17/2006
Part A Recv Date:	Not reported
Part B Recv Date:	Not reported
Generator EPA ID:	NYR000130963
Trans1 EPA ID:	S5429
Trans2 EPA ID:	Not reported
TSDF ID:	NJD991291105
Waste Code:	D008 - LEAD 5.0 MG/L TCLP
Quantity:	01600
Units:	P - Pounds
Number of Containers:	004
Container Type:	DM - Metal drums, barrels
Handling Method:	T Chemical, physical, or biological treatment.
Specific Gravity:	01.00
Year:	2006

Document ID:	NJA5300371
Manifest Status:	Not reported
Trans1 State ID:	NYD046765574
Trans2 State ID:	Not reported
Generator Ship Date:	07/11/2006
Trans1 Recv Date:	07/11/2006
Trans2 Recv Date:	Not reported

MTA NYCT - VAN SICLEN AVE STA - JMZ LINE (Continued) **1007990576**

TSD Site Recv Date:	07/12/2006
Part A Recv Date:	Not reported
Part B Recv Date:	Not reported
Generator EPA ID:	NYR000130963
Trans1 EPA ID:	S0424
Trans2 EPA ID:	Not reported
TSDF ID:	NJD991291105
Waste Code:	D008 - LEAD 5.0 MG/L TCLP
Quantity:	00900
Units:	P - Pounds
Number of Containers:	003
Container Type:	DM - Metal drums, barrels
Handling Method:	T Chemical, physical, or biological treatment.
Specific Gravity:	01.00
Year:	2006

Document ID:	NJA5300198
Manifest Status:	Not reported
Trans1 State ID:	NYD046765574
Trans2 State ID:	Not reported
Generator Ship Date:	08/30/2005
Trans1 Recv Date:	08/30/2005
Trans2 Recv Date:	Not reported
TSD Site Recv Date:	08/30/2005
Part A Recv Date:	Not reported
Part B Recv Date:	Not reported
Generator EPA ID:	NYR000130963
Trans1 EPA ID:	S8424
Trans2 EPA ID:	Not reported
TSDF ID:	NJD991291105
Waste Code:	D008 - LEAD 5.0 MG/L TCLP
Quantity:	01000
Units:	P - Pounds
Number of Containers:	003
Container Type:	DM - Metal drums, barrels
Handling Method:	T Chemical, physical, or biological treatment.
Specific Gravity:	01.00
Year:	2005

---

263 **MTA NYCT - VAN SICLEN AVE STA - JMZ LINE** **FINDS** **1008206334**
VAN SICLEN AVE & FULTON ST **N/A**
BROOKLYN, NY 11207

FINDS:

Registry ID: 110020896048

Environmental Interest/Information System

RCRAInfo is a national information system that supports the Resource Conservation and Recovery Act (RCRA) program through the tracking of events and activities related to facilities that generate, transport, and treat, store, or dispose of hazardous waste. RCRAInfo allows RCRA program staff to track the notification, permit, compliance, and corrective action activities required under RCRA.

263 **26TH WARD PLANT** **NY Spills** **S107788730**
FLATLANDS AV & VAN SICLIA **N/A**
BROOKLYN, NY

SPILLS:

Facility ID:	0602448
Facility Type:	ER
DER Facility ID:	315092
Site ID:	364925
DEC Region:	2
Spill Date:	6/3/2006
Spill Number/Closed Date:	0602448 / 6/5/2006
Spill Cause:	Other
Spill Class:	Not reported
SWIS:	2401
Investigator:	SFRAHMAN
Referred To:	Not reported
Reported to Dept:	6/3/2006
CID:	71
Water Affected:	JAMAICA BAY
Spill Source:	Commercial/Industrial
Spill Notifier:	Local Agency
Cleanup Ceased:	Not reported
Cleanup Meets Std:	False
Last Inspection:	Not reported
Recommended Penalty:	False
UST Trust:	False
Remediation Phase:	0
Date Entered In Computer:	6/5/2006
Spill Record Last Update:	6/5/2006
Spiller Name:	RICHARD DESFROSSE
Spiller Company:	26TH WARD PLANT
Spiller Address:	FLATLANDS AV & VAN SICLIA
Spiller City,St,Zip:	BROOKLYN, NY
Spiller Company:	001
Contact Name:	RICHARD DESFROSSE
Contact Phone:	(718) 372-7193
DEC Memo:	06/05/06 Sharif Rahman- referred to water division.
Remarks:	ONGOING NONCOMPLIANCE - WEATHER RELATED

Material:

Site ID:	364925
Operable Unit ID:	1122938
Operable Unit:	01
Material ID:	2112418
Material Code:	0062A
Material Name:	RAW SEWAGE
Case No.:	Not reported
Material FA:	Other
Quantity:	Not reported
Units:	Gallons
Recovered:	No
Resource Affected:	Not reported
Oxygenate:	False

Tank Test:

263 **FULTON ST AND VAN SINBEREN AVE** **NY Spills** **S109828031**
FULTON ST AND VAN SINBEREN AVE **N/A**
BROOKLYN, NY

SPILLS:

Facility ID:	0904836
Facility Type:	ER
DER Facility ID:	366113
Site ID:	417048
DEC Region:	2
Spill Date:	7/26/2009
Spill Number/Closed Date:	0904836 / 7/28/2009
Spill Cause:	Other
Spill Class:	Known release with minimal potential for fire or hazard. DEC Response. Willing Responsible Party. Corrective action taken.
SWIS:	2401
Investigator:	SFRAHMAN
Referred To:	Not reported
Reported to Dept:	7/26/2009
CID:	Not reported
Water Affected:	Not reported
Spill Source:	Commercial Vehicle
Spill Notifier:	Local Agency
Cleanup Ceased:	Not reported
Cleanup Meets Std:	False
Last Inspection:	Not reported
Recommended Penalty:	False
UST Trust:	False
Remediation Phase:	0
Date Entered In Computer:	7/26/2009
Spill Record Last Update:	7/28/2009
Spiller Name:	KATHY PERKINS
Spiller Company:	NYC TRANSIT
Spiller Address:	FULTON ST AND VAN SINBEREN AVE
Spiller City,St,Zip:	BROOKLYN, NY
Spiller Company:	999
Contact Name:	KATHY PERKINS
Contact Phone:	(646) 772-8236
DEC Memo:	Minor spill on roadway,clean up was done by TA.(sr)
Remarks:	5 gallons went into roadway; no sewers involved; clean up was done by road truck 605

Material:

Site ID:	417048
Operable Unit ID:	1173302
Operable Unit:	01
Material ID:	2165201
Material Code:	0021
Material Name:	Transmission Fluid
Case No.:	Not reported
Material FA:	Petroleum
Quantity:	5
Units:	Gallons
Recovered:	Not reported
Resource Affected:	Not reported
Oxygenate:	False

Tank Test:

264 **208 BARBEY ST** **NY LTANKS** **S102233260**
208 BARBEY ST **N/A**
BROOKLYN, NY

LTANKS:

Site ID:	124613
Spill Number/Closed Date:	9512002 / 12/26/1995
Spill Date:	12/22/1995
Spill Cause:	Tank Failure
Spill Source:	Private Dwelling
Spill Class:	Known release with minimal potential for fire or hazard. DEC Response. Willing Responsible Party. Corrective action taken.
Cleanup Ceased:	Not reported
Cleanup Meets Standard:	False
SWIS:	2401
Investigator:	MCTIBBE
Referred To:	Not reported
Reported to Dept:	12/22/1995
CID:	365
Water Affected:	Not reported
Spill Notifier:	Other
Last Inspection:	Not reported
Recommended Penalty:	False
UST Involvement:	False
Remediation Phase:	0
Date Entered In Computer:	12/22/1995
Spill Record Last Update:	1/26/1998
Spiller Name:	Not reported
Spiller Company:	Not reported
Spiller Address:	208 BARBEY ST
Spiller City,St,Zip:	BROOKLYN, NY
Spiller County:	001
Spiller Contact:	BRENDA SCALES
Spiller Phone:	(718) 647-8980
Spiller Extention:	Not reported
DEC Region:	2
DER Facility ID:	107897
DEC Memo:	Prior to Sept, 2004 data translation this spill Lead_DEC Field was "TIBBE"OWNER MERILLE TEMISLL 718-523-0424. CLEANED WITH SPEEDY DRY.
Remarks:	WHILE DELIVERING AN OIL LOAD THE TANK SPLIT IN HALF RELEASING OIL ONTO THE CEMENT BASEMENT FLOOR

Material:

Site ID:	124613
Operable Unit ID:	1022684
Operable Unit:	01
Material ID:	359324
Material Code:	0001A
Material Name:	#2 Fuel Oil
Case No.:	Not reported
Material FA:	Petroleum
Quantity:	25
Units:	Gallons
Recovered:	25
Resource Affected:	Not reported
Oxygenate:	False

Tank Test:

265 **VEHICLE 50434 DIESEL LEAK** **NY Spills** **S107658419**
CLEVELAND STREET YARD **N/A**
BROOKLYN, NY

SPILLS:

Facility ID:	0600001
Facility Type:	ER
DER Facility ID:	312179
Site ID:	361920
DEC Region:	2
Spill Date:	4/1/2006
Spill Number/Closed Date:	0600001 / 1/10/2008
Spill Cause:	Equipment Failure
Spill Class:	Known release with minimal potential for fire or hazard. DEC Response. Willing Responsible Party. Corrective action taken.
SWIS:	2401
Investigator:	GDBREEN
Referred To:	Not reported
Reported to Dept:	4/1/2006
CID:	75
Water Affected:	N/A
Spill Source:	Commercial Vehicle
Spill Notifier:	Responsible Party
Cleanup Ceased:	Not reported
Cleanup Meets Std:	False
Last Inspection:	Not reported
Recommended Penalty:	False
UST Trust:	False
Remediation Phase:	0
Date Entered In Computer:	4/1/2006
Spill Record Last Update:	1/10/2008
Spiller Name:	ERT DESK
Spiller Company:	CON EDISON VEH 50434
Spiller Address:	CLEVELAND STREET YARD
Spiller City,St,Zip:	BROOKLYN, NY
Spiller Company:	999
Contact Name:	ERT DESK’
Contact Phone:	(212) 580-8383
DEC Memo:	01/10/08 - See eDocs for Con Ed report detailing cleanup and closure.163614. 01-APR-2006 00:25 J. BRANDE #11022 FOD DISCOVERED VEH# D-50434 LEAKED APPROX 1 QT DIESEL FUEL ON TO ASPHALT IN CLEVELAND ST YARD. SPILL WAS CONTAINED USING DIAPERS, BALONIES, & A CONTAINER WAS PLACED BENEATH THE TRUCK. NO FIRE, SMOKE ORINJURIES INVOLVED & NO SEWERS, WATERWAYS OR PRIVATE PROPERTY AFFECTED. TANK LEAK HAS NOT BEEN STOPPED AND SOMEONE FROM THE CREW WILL REMAIN ON SITE TO MONITOR A CONTINUOUS LEAK OF ABOUT 60 DROPS PER MINUTE. NO TRANSPORTATION CREWS ARE AVAILABLE AT THIS TIME AND THE TRUCK BELONGS TO THE SSC DEPT. FOLLOW UP IN AM FOR REPAIRS & CLEAN UP. J. MASON4/1/06 0120HRS J.BRADE O.S FOD REPORTS P.TORRES #88910 FOD WILL REMAIN ON LOCATION TILL AM AND GIVE REPORT TO TRANSPORTATION FOR REPAIRS AND CLEANUP. G DONATONE
Remarks:	1 qt disel from a from CON ED vehicle-drip rate 60- drops per minute-into a pan-cleanup underway-CON 163614-onto tarmac ashpalt

Material:

Site ID:	361920
Operable Unit ID:	1120032
Operable Unit:	01
Material ID:	2109513
Material Code:	0008

VEHICLE 50434 DIESEL LEAK (Continued) **S107658419**

Material Name:	Diesel
Case No.:	Not reported
Material FA:	Petroleum
Quantity:	1
Units:	Gallons
Recovered:	Yes
Resource Affected:	Not reported
Oxygenate:	False

Tank Test:

---

265 **CLEVELAND ST YARD** **NY Spills** **S102240102**
CLEVELAND ST **N/A**
BROOKLYN, NY

SPILLS:

Facility ID:	9602782
Facility Type:	ER
DER Facility ID:	175312
Site ID:	211551
DEC Region:	2
Spill Date:	5/28/1996
Spill Number/Closed Date:	9602782 / 8/22/1996
Spill Cause:	Equipment Failure
Spill Class:	Known release with minimal potential for fire or hazard. DEC Response. Willing Responsible Party. Corrective action taken.
SWIS:	2401
Investigator:	CAENGELH
Referred To:	Not reported
Reported to Dept:	5/28/1996
CID:	312
Water Affected:	Not reported
Spill Source:	Passenger Vehicle
Spill Notifier:	Responsible Party
Cleanup Ceased:	Not reported
Cleanup Meets Std:	False
Last Inspection:	Not reported
Recommended Penalty:	False
UST Trust:	False
Remediation Phase:	0
Date Entered In Computer:	5/28/1996
Spill Record Last Update:	4/17/1998
Spiller Name:	Not reported
Spiller Company:	CON EDISON
Spiller Address:	4 IRVING PLACE
Spiller City,St,Zip:	NEW YORK, NY 10003
Spiller Company:	999
Contact Name:	Not reported
Contact Phone:	Not reported
DEC Memo:	Prior to Sept, 2004 data translation this spill Lead_DEC Field was "ENGELHARDT"
Remarks:	1 PINT SPILLED ON BLACKTOP

Material:

Site ID:	211551
Operable Unit ID:	1034101
Operable Unit:	01

CLEVELAND ST YARD (Continued) **S102240102**

Material ID:	349020
Material Code:	0043A
Material Name:	ANTIFREEZE
Case No.:	Not reported
Material FA:	Other
Quantity:	1
Units:	Gallons
Recovered:	Yes
Resource Affected:	Not reported
Oxygenate:	False

Tank Test:

---

265 **MOTOR OIL LEAK FROM VEH 50584** **NY Spills** **S109062585**
2950 ATLANTIC AVE. CLEVELAND ST YARD **N/A**
BROOKLYN, NY

SPILLS:

Facility ID:	0801455
Facility Type:	ER
DER Facility ID:	346802
Site ID:	397377
DEC Region:	2
Spill Date:	5/7/2008
Spill Number/Closed Date:	0801455 / 5/19/2008
Spill Cause:	Equipment Failure
Spill Class:	Known release with minimal potential for fire or hazard. DEC Response. Willing Responsible Party. Corrective action taken.
SWIS:	2401
Investigator:	gdbreen
Referred To:	Not reported
Reported to Dept:	5/7/2008
CID:	27
Water Affected:	Not reported
Spill Source:	Commercial Vehicle
Spill Notifier:	Other
Cleanup Ceased:	Not reported
Cleanup Meets Std:	False
Last Inspection:	Not reported
Recommended Penalty:	False
UST Trust:	False
Remediation Phase:	0
Date Entered In Computer:	5/7/2008
Spill Record Last Update:	5/19/2008
Spiller Name:	Not reported
Spiller Company:	CON EDISON VEHICLE
Spiller Address:	Not reported
Spiller City,St,Zip:	ZZ 11207
Spiller Company:	999
Contact Name:	ERTSDESK
Contact Phone:	(212) 580-8383
DEC Memo:	05/19/08 - See eDocs for Con Ed report detailing cleanup and closure.211230. see eDocs
Remarks:	Caller reports spill onto asphalt. Ref #211230. No to the 5 questions. Not reported

MOTOR OIL LEAK FROM VEH 50584 (Continued) **S109062585**

Material:

Site ID:	397377
Operable Unit ID:	1154345
Operable Unit:	01
Material ID:	2145138
Material Code:	0015
Material Name:	Motor Oil
Case No.:	Not reported
Material FA:	Petroleum
Quantity:	3
Units:	Gallons
Recovered:	No
Resource Affected:	Not reported
Oxygenate:	False

Tank Test:

---

265 **ATLANTIC AVE. SERVICE CENTER** **NY AST** **A100382338**
2950 ATLANTIC AVENUE **N/A**
BROOKLYN, NY 11207

AST:

Region:	STATE
DEC Region:	2
Site Status:	Unregulated/Closed
Facility Id:	2-452718
Program Type:	PBS
UTM X:	594192.76575999998
UTM Y:	4503511.5409199996
Expiration Date:	08/23/2013
Site Type:	Utility (Other than Municipal)

Tank Info:

Tank Number:	CLE-1
Tank Id:	50817
Tank Location:	3
Tank Type:	Steel/Carbon Steel/Iron
Tank Status:	Closed - Removed
Pipe Model:	Not reported
Install Date:	12/01/1986
Capacity Gallons:	275
Tightness Test Method:	NN
Date Test:	Not reported
Next Test Date:	Not reported
Date Tank Closed:	04/05/2012
Register:	True
Modified By:	NRLOMBAR
Last Modified:	04/05/2012
Material Name:	Not reported

Tank Number:	F03
Tank Id:	43614
Tank Location:	1
Tank Type:	Steel/Carbon Steel/Iron

ATLANTIC AVE. SERVICE CENTER (Continued) **A100382338**

Tank Status:	Closed - Removed
Pipe Model:	Not reported
Install Date:	12/01/1982
Capacity Gallons:	550
Tightness Test Method:	NN
Date Test:	Not reported
Next Test Date:	Not reported
Date Tank Closed:	10/01/1996
Register:	True
Modified By:	TRANSLAT
Last Modified:	03/04/2004
Material Name:	Not reported

---

265 **CONSOLIDATED EDISON** **NY MANIFEST** **S102239118**
2950 ATLANTIC AVE **NY Spills** **N/A**
BROOKLYN, NY 11207

NY MANIFEST:

EPA ID:	NYD982273831
Country:	USA

Mailing Info:

Name:	CONSOLIDATED EDISON
Contact:	FRANKLIN MURRAY
Address:	4 IRVING PLACE RM 828
City/State/Zip:	NEW YORK, NY 10003
Country:	USA
Phone:	212-460-2808

Manifest:

Document ID:	NYG0260028
Manifest Status:	Completed copy
Trans1 State ID:	Not reported
Trans2 State ID:	Not reported
Generator Ship Date:	01/21/1997
Trans1 Recv Date:	01/21/1997
Trans2 Recv Date:	/ /
TSD Site Recv Date:	01/21/1997
Part A Recv Date:	08/12/1997
Part B Recv Date:	02/10/1997
Generator EPA ID:	NYD982273831
Trans1 EPA ID:	CTD983883745
Trans2 EPA ID:	Not reported
TSDF ID:	NY0000343889
Waste Code:	D009 - MERCURY 0.2 MG/L TCLP
Quantity:	00098
Units:	P - Pounds
Number of Containers:	007
Container Type:	CF - Fiber or plastic boxes, cartons
Handling Method:	R Material recovery of more than 75 percent of the total material.
Specific Gravity:	100
Year:	1997

Document ID:	NYG0260055
Manifest Status:	Completed copy
Trans1 State ID:	H10202

CONSOLIDATED EDISON (Continued) **S102239118**

Trans2 State ID:	Not reported
Generator Ship Date:	01/23/1997
Trans1 Recv Date:	01/23/1997
Trans2 Recv Date:	/ /
TSD Site Recv Date:	01/24/1997
Part A Recv Date:	08/12/1997
Part B Recv Date:	02/10/1997
Generator EPA ID:	NYD982273831
Trans1 EPA ID:	CTD983883745
Trans2 EPA ID:	Not reported
TSDF ID:	NY0000343889
Waste Code:	D009 - MERCURY 0.2 MG/L TCLP
Quantity:	00075
Units:	P - Pounds
Number of Containers:	006
Container Type:	CF - Fiber or plastic boxes, cartons
Handling Method:	R Material recovery of more than 75 percent of the total material.
Specific Gravity:	100
Year:	1997

Document ID:	MAG2624850
Manifest Status:	Completed copy
Trans1 State ID:	970642MA
Trans2 State ID:	Not reported
Generator Ship Date:	11/04/1992
Trans1 Recv Date:	11/04/1992
Trans2 Recv Date:	/ /
TSD Site Recv Date:	11/04/1992
Part A Recv Date:	11/24/1992
Part B Recv Date:	11/24/1992
Generator EPA ID:	NYD982273831
Trans1 EPA ID:	MAD039322250
Trans2 EPA ID:	Not reported
TSDF ID:	MAD053452637
Waste Code:	D001 - NON-LISTED IGNITABLE WASTES
Quantity:	00055
Units:	G - Gallons (liquids only)* (8.3 pounds)
Number of Containers:	001
Container Type:	DM - Metal drums, barrels
Handling Method:	B Incineration, heat recovery, burning.
Specific Gravity:	100
Year:	1992

Document ID:	MAH2668000
Manifest Status:	Completed after the designated time period for a TSDF to get a copy to the DEC
Trans1 State ID:	MD102E84
Trans2 State ID:	MD102E84
Generator Ship Date:	10/12/1993
Trans1 Recv Date:	10/12/1993
Trans2 Recv Date:	10/13/1993
TSD Site Recv Date:	10/13/1993
Part A Recv Date:	/ /
Part B Recv Date:	11/09/1993
Generator EPA ID:	NYD982273831
Trans1 EPA ID:	MAD039322250

CONSOLIDATED EDISON (Continued) **S102239118**

Trans2 EPA ID: MAD039322250
TSDF ID: MAD053452637
Waste Code: D001 - NON-LISTED IGNITABLE WASTES
Quantity: 00055
Units: G - Gallons (liquids only)* (8.3 pounds)
Number of Containers: 001
Container Type: DM - Metal drums, barrels
Handling Method: B Incineration, heat recovery, burning.
Specific Gravity: 100
Year: 1993

Document ID: MAH7043670
Manifest Status: Completed copy
Trans1 State ID: 100E30MD
Trans2 State ID: Not reported
Generator Ship Date: 10/14/1994
Trans1 Recv Date: 10/14/1994
Trans2 Recv Date: / /
TSD Site Recv Date: 10/14/1994
Part A Recv Date: 11/14/1994
Part B Recv Date: 10/31/1994
Generator EPA ID: NYD982273831
Trans1 EPA ID: MAD039322250
Trans2 EPA ID: Not reported
TSDF ID: MAD053452637
Waste Code: D001 - NON-LISTED IGNITABLE WASTES
Quantity: 00055
Units: G - Gallons (liquids only)* (8.3 pounds)
Number of Containers: 001
Container Type: DM - Metal drums, barrels
Handling Method: B Incineration, heat recovery, burning.
Specific Gravity: 100
Year: 1994

EPA ID: NYD982272841
Country: USA

Mailing Info:
Name: CONSOLIDATED EDISON
Contact: FRANKLIN MURRAY
Address: 4 IRVING PLACE RM 828
City/State/Zip: NEW YORK, NY 10003
Country: USA
Phone: 212-460-2808

Manifest:

Document ID: Not reported
Manifest Status: Not reported
Trans1 State ID: NYD006882359
Trans2 State ID: NYD006882359
Generator Ship Date: 02/11/2009
Trans1 Recv Date: 02/11/2009
Trans2 Recv Date: 02/11/2009
TSD Site Recv Date: 02/18/2009
Part A Recv Date: Not reported

CONSOLIDATED EDISON (Continued) **S102239118**

Part B Recv Date:	Not reported
Generator EPA ID:	NYD982272841
Trans1 EPA ID:	Not reported
Trans2 EPA ID:	Not reported
TSDF ID:	NYD077444263
Waste Code:	Not reported
Quantity:	216.0
Units:	K - Kilograms (2.2 pounds)
Number of Containers:	2.0
Container Type:	DM - Metal drums, barrels
Handling Method:	B Incineration, heat recovery, burning.
Specific Gravity:	1.0
Year:	2009
Manifest Tracking Num:	001443679FLE
Import Ind:	N
Export Ind:	N
Discr Quantity Ind:	N
Discr Type Ind:	N
Discr Residue Ind:	N
Discr Partial Reject Ind:	N
Discr Full Reject Ind:	N
Manifest Ref Num:	Not reported
Alt Fac RCRA Id:	Not reported
Alt Fac Sign Date:	Not reported
Mgmt Method Type Code:	H141

Document ID:	Not reported
Manifest Status:	Not reported
Trans1 State ID:	NYD006982359
Trans2 State ID:	Not reported
Generator Ship Date:	01/23/2009
Trans1 Recv Date:	01/23/2009
Trans2 Recv Date:	Not reported
TSD Site Recv Date:	01/23/2009
Part A Recv Date:	Not reported
Part B Recv Date:	Not reported
Generator EPA ID:	NYD982272841
Trans1 EPA ID:	Not reported
Trans2 EPA ID:	Not reported
TSDF ID:	NYD980593636
Waste Code:	Not reported
Quantity:	47.0
Units:	K - Kilograms (2.2 pounds)
Number of Containers:	1.0
Container Type:	DM - Metal drums, barrels
Handling Method:	L Landfill.
Specific Gravity:	1.0
Year:	2009
Manifest Tracking Num:	001441675FLE
Import Ind:	N
Export Ind:	N
Discr Quantity Ind:	N
Discr Type Ind:	N
Discr Residue Ind:	N
Discr Partial Reject Ind:	N
Discr Full Reject Ind:	N

CONSOLIDATED EDISON (Continued) **S102239118**

Manifest Ref Num:	Not reported
Alt Fac RCRA Id:	Not reported
Alt Fac Sign Date:	Not reported
Mgmt Method Type Code:	H141

Document ID:	Not reported
Manifest Status:	Not reported
Trans1 State ID:	NYD006982359
Trans2 State ID:	Not reported
Generator Ship Date:	10/13/2009
Trans1 Recv Date:	10/13/2009
Trans2 Recv Date:	Not reported
TSD Site Recv Date:	10/13/2009
Part A Recv Date:	Not reported
Part B Recv Date:	Not reported
Generator EPA ID:	NYD982272841
Trans1 EPA ID:	Not reported
Trans2 EPA ID:	Not reported
TSDF ID:	NYD980593636
Waste Code:	Not reported
Quantity:	250.0
Units:	K - Kilograms (2.2 pounds)
Number of Containers:	1.0
Container Type:	DM - Metal drums, barrels
Handling Method:	T Chemical, physical, or biological treatment.
Specific Gravity:	1.0
Year:	2009
Manifest Tracking Num:	001435094FLE
Import Ind:	N
Export Ind:	N
Discr Quantity Ind:	N
Discr Type Ind:	N
Discr Residue Ind:	N
Discr Partial Reject Ind:	N
Discr Full Reject Ind:	N
Manifest Ref Num:	Not reported
Alt Fac RCRA Id:	Not reported
Alt Fac Sign Date:	Not reported
Mgmt Method Type Code:	H141

Document ID:	Not reported
Manifest Status:	Not reported
Trans1 State ID:	NYD006982359
Trans2 State ID:	Not reported
Generator Ship Date:	08/17/2009
Trans1 Recv Date:	08/17/2009
Trans2 Recv Date:	Not reported
TSD Site Recv Date:	08/17/2009
Part A Recv Date:	Not reported
Part B Recv Date:	Not reported
Generator EPA ID:	NYD982272841
Trans1 EPA ID:	Not reported
Trans2 EPA ID:	Not reported
TSDF ID:	NYD980593636
Waste Code:	Not reported

CONSOLIDATED EDISON (Continued) **S102239118**

Quantity:	450.0
Units:	K - Kilograms (2.2 pounds)
Number of Containers:	2.0
Container Type:	CM - Metal boxes, cases, roll-offs
Handling Method:	T Chemical, physical, or biological treatment.
Specific Gravity:	1.0
Year:	2009
Manifest Tracking Num:	001443946FLE
Import Ind:	N
Export Ind:	N
Discr Quantity Ind:	N
Discr Type Ind:	N
Discr Residue Ind:	N
Discr Partial Reject Ind:	N
Discr Full Reject Ind:	N
Manifest Ref Num:	Not reported
Alt Fac RCRA Id:	Not reported
Alt Fac Sign Date:	Not reported
Mgmt Method Type Code:	H141

Document ID:	Not reported
Manifest Status:	Not reported
Trans1 State ID:	NYD006982359
Trans2 State ID:	Not reported
Generator Ship Date:	04/10/2009
Trans1 Recv Date:	04/10/2009
Trans2 Recv Date:	Not reported
TSD Site Recv Date:	04/10/2009
Part A Recv Date:	Not reported
Part B Recv Date:	Not reported
Generator EPA ID:	NYD982272841
Trans1 EPA ID:	Not reported
Trans2 EPA ID:	Not reported
TSDF ID:	NYD077444263
Waste Code:	Not reported
Quantity:	450.0
Units:	G - Gallons (liquids only)* (8.3 pounds)
Number of Containers:	9.0
Container Type:	DM - Metal drums, barrels
Handling Method:	B Incineration, heat recovery, burning.
Specific Gravity:	1.0
Year:	2009
Manifest Tracking Num:	001440595FLE
Import Ind:	N
Export Ind:	N
Discr Quantity Ind:	N
Discr Type Ind:	N
Discr Residue Ind:	N
Discr Partial Reject Ind:	N
Discr Full Reject Ind:	N
Manifest Ref Num:	Not reported
Alt Fac RCRA Id:	Not reported
Alt Fac Sign Date:	Not reported
Mgmt Method Type Code:	H141

CONSOLIDATED EDISON (Continued) **S102239118**

Document ID:	Not reported
Manifest Status:	Not reported
Trans1 State ID:	NYD006982359
Trans2 State ID:	Not reported
Generator Ship Date:	09/16/2009
Trans1 Recv Date:	09/16/2009
Trans2 Recv Date:	Not reported
TSD Site Recv Date:	09/16/2009
Part A Recv Date:	Not reported
Part B Recv Date:	Not reported
Generator EPA ID:	NYD982272841
Trans1 EPA ID:	Not reported
Trans2 EPA ID:	Not reported
TSDF ID:	NYD980593636
Waste Code:	Not reported
Quantity:	500.0
Units:	K - Kilograms (2.2 pounds)
Number of Containers:	3.0
Container Type:	CM - Metal boxes, cases, roll-offs
Handling Method:	T Chemical, physical, or biological treatment.
Specific Gravity:	1.0
Year:	2009
Manifest Tracking Num:	001435011FLE
Import Ind:	N
Export Ind:	N
Discr Quantity Ind:	N
Discr Type Ind:	Y
Discr Residue Ind:	N
Discr Partial Reject Ind:	N
Discr Full Reject Ind:	N
Manifest Ref Num:	Not reported
Alt Fac RCRA Id:	Not reported
Alt Fac Sign Date:	Not reported
Mgmt Method Type Code:	H141

Document ID:	Not reported
Manifest Status:	Not reported
Trans1 State ID:	NYD006982359
Trans2 State ID:	Not reported
Generator Ship Date:	08/20/2009
Trans1 Recv Date:	08/20/2009
Trans2 Recv Date:	Not reported
TSD Site Recv Date:	08/20/2009
Part A Recv Date:	Not reported
Part B Recv Date:	Not reported
Generator EPA ID:	NYD982272841
Trans1 EPA ID:	Not reported
Trans2 EPA ID:	Not reported
TSDF ID:	NYD980593636
Waste Code:	Not reported
Quantity:	74.0
Units:	K - Kilograms (2.2 pounds)
Number of Containers:	1.0
Container Type:	DM - Metal drums, barrels
Handling Method:	L Landfill.
Specific Gravity:	1.0

CONSOLIDATED EDISON (Continued) **S102239118**

Year:	2009
Manifest Tracking Num:	001443960FLE
Import Ind:	N
Export Ind:	N
Discr Quantity Ind:	N
Discr Type Ind:	N
Discr Residue Ind:	N
Discr Partial Reject Ind:	N
Discr Full Reject Ind:	N
Manifest Ref Num:	Not reported
Alt Fac RCRA Id:	Not reported
Alt Fac Sign Date:	Not reported
Mgmt Method Type Code:	H141

Document ID:	Not reported
Manifest Status:	Not reported
Trans1 State ID:	NYD006982359
Trans2 State ID:	Not reported
Generator Ship Date:	07/09/2009
Trans1 Recv Date:	07/09/2009
Trans2 Recv Date:	Not reported
TSD Site Recv Date:	07/10/2009
Part A Recv Date:	Not reported
Part B Recv Date:	Not reported
Generator EPA ID:	NYD982272841
Trans1 EPA ID:	Not reported
Trans2 EPA ID:	Not reported
TSDF ID:	NYD980593636
Waste Code:	Not reported
Quantity:	800.0
Units:	P - Pounds
Number of Containers:	2.0
Container Type:	DM - Metal drums, barrels
Handling Method:	T Chemical, physical, or biological treatment.
Specific Gravity:	1.0
Year:	2009
Manifest Tracking Num:	001440098FLE
Import Ind:	N
Export Ind:	N
Discr Quantity Ind:	N
Discr Type Ind:	N
Discr Residue Ind:	N
Discr Partial Reject Ind:	N
Discr Full Reject Ind:	N
Manifest Ref Num:	Not reported
Alt Fac RCRA Id:	Not reported
Alt Fac Sign Date:	Not reported
Mgmt Method Type Code:	H141

Document ID:	Not reported
Manifest Status:	Not reported
Trans1 State ID:	NYD006982359
Trans2 State ID:	Not reported
Generator Ship Date:	05/18/2009
Trans1 Recv Date:	05/18/2009

CONSOLIDATED EDISON (Continued) **S102239118**

Trans2 Recv Date:	Not reported
TSD Site Recv Date:	05/19/2009
Part A Recv Date:	Not reported
Part B Recv Date:	Not reported
Generator EPA ID:	NYD982272841
Trans1 EPA ID:	Not reported
Trans2 EPA ID:	Not reported
TSDF ID:	NYD077444263
Waste Code:	Not reported
Quantity:	440.0
Units:	P - Pounds
Number of Containers:	1.0
Container Type:	DM - Metal drums, barrels
Handling Method:	T Chemical, physical, or biological treatment.
Specific Gravity:	1.0
Year:	2009
Manifest Tracking Num:	001443371FLE
Import Ind:	N
Export Ind:	N
Discr Quantity Ind:	N
Discr Type Ind:	N
Discr Residue Ind:	N
Discr Partial Reject Ind:	N
Discr Full Reject Ind:	N
Manifest Ref Num:	Not reported
Alt Fac RCRA Id:	Not reported
Alt Fac Sign Date:	Not reported
Mgmt Method Type Code:	H141

Document ID:	Not reported
Manifest Status:	Not reported
Trans1 State ID:	NYD006982359
Trans2 State ID:	Not reported
Generator Ship Date:	09/25/2009
Trans1 Recv Date:	09/25/2009
Trans2 Recv Date:	Not reported
TSD Site Recv Date:	09/25/2009
Part A Recv Date:	Not reported
Part B Recv Date:	Not reported
Generator EPA ID:	NYD982272841
Trans1 EPA ID:	Not reported
Trans2 EPA ID:	Not reported
TSDF ID:	NYD980593636
Waste Code:	Not reported
Quantity:	300.0
Units:	K - Kilograms (2.2 pounds)
Number of Containers:	3.0
Container Type:	CM - Metal boxes, cases, roll-offs
Handling Method:	T Chemical, physical, or biological treatment.
Specific Gravity:	1.0
Year:	2009
Manifest Tracking Num:	001435029FLE
Import Ind:	N
Export Ind:	N
Discr Quantity Ind:	N
Discr Type Ind:	N

CONSOLIDATED EDISON (Continued) **S102239118**

Discr Residue Ind:	N
Discr Partial Reject Ind:	N
Discr Full Reject Ind:	N
Manifest Ref Num:	Not reported
Alt Fac RCRA Id:	Not reported
Alt Fac Sign Date:	Not reported
Mgmt Method Type Code:	H141

Document ID:	Not reported
Manifest Status:	Not reported
Trans1 State ID:	NYD006982359
Trans2 State ID:	Not reported
Generator Ship Date:	04/01/2011
Trans1 Recv Date:	04/01/2011
Trans2 Recv Date:	Not reported
TSD Site Recv Date:	04/01/2011
Part A Recv Date:	Not reported
Part B Recv Date:	Not reported
Generator EPA ID:	NYD982272841
Trans1 EPA ID:	Not reported
Trans2 EPA ID:	Not reported
TSDF ID:	NYD980593636
Waste Code:	Not reported
Quantity:	600.0
Units:	K - Kilograms (2.2 pounds)
Number of Containers:	1.0
Container Type:	CM - Metal boxes, cases, roll-offs
Handling Method:	T Chemical, physical, or biological treatment.
Specific Gravity:	1.0
Year:	2011
Manifest Tracking Num:	001439453FLE
Import Ind:	N
Export Ind:	N
Discr Quantity Ind:	N
Discr Type Ind:	N
Discr Residue Ind:	N
Discr Partial Reject Ind:	N
Discr Full Reject Ind:	N
Manifest Ref Num:	Not reported
Alt Fac RCRA Id:	Not reported
Alt Fac Sign Date:	Not reported
Mgmt Method Type Code:	H141

Document ID:	Not reported
Manifest Status:	Not reported
Trans1 State ID:	NYD006982359
Trans2 State ID:	Not reported
Generator Ship Date:	10/04/2011
Trans1 Recv Date:	10/04/2011
Trans2 Recv Date:	Not reported
TSD Site Recv Date:	10/05/2011
Part A Recv Date:	Not reported
Part B Recv Date:	Not reported
Generator EPA ID:	NYD982272841
Trans1 EPA ID:	Not reported

CONSOLIDATED EDISON (Continued) **S102239118**

Trans2 EPA ID:	Not reported
TSDF ID:	NYD980593636
Waste Code:	Not reported
Quantity:	367.0
Units:	K - Kilograms (2.2 pounds)
Number of Containers:	1.0
Container Type:	CM - Metal boxes, cases, roll-offs
Handling Method:	T Chemical, physical, or biological treatment.
Specific Gravity:	1.0
Year:	2011
Manifest Tracking Num:	001434119FLE
Import Ind:	N
Export Ind:	N
Discr Quantity Ind:	N
Discr Type Ind:	N
Discr Residue Ind:	N
Discr Partial Reject Ind:	N
Discr Full Reject Ind:	N
Manifest Ref Num:	Not reported
Alt Fac RCRA Id:	Not reported
Alt Fac Sign Date:	Not reported
Mgmt Method Type Code:	H141

Document ID:	Not reported
Manifest Status:	Not reported
Trans1 State ID:	NYD006982359
Trans2 State ID:	Not reported
Generator Ship Date:	09/07/2011
Trans1 Recv Date:	09/07/2011
Trans2 Recv Date:	Not reported
TSD Site Recv Date:	09/07/2011
Part A Recv Date:	Not reported
Part B Recv Date:	Not reported
Generator EPA ID:	NYD982272841
Trans1 EPA ID:	Not reported
Trans2 EPA ID:	Not reported
TSDF ID:	NYD980593636
Waste Code:	Not reported
Quantity:	252.0
Units:	K - Kilograms (2.2 pounds)
Number of Containers:	1.0
Container Type:	CM - Metal boxes, cases, roll-offs
Handling Method:	T Chemical, physical, or biological treatment.
Specific Gravity:	1.0
Year:	2011
Manifest Tracking Num:	001434110FLE
Import Ind:	N
Export Ind:	N
Discr Quantity Ind:	N
Discr Type Ind:	N
Discr Residue Ind:	N
Discr Partial Reject Ind:	N
Discr Full Reject Ind:	N
Manifest Ref Num:	Not reported
Alt Fac RCRA Id:	Not reported
Alt Fac Sign Date:	Not reported

CONSOLIDATED EDISON (Continued) **S102239118**

Mgmt Method Type Code: H141

Document ID: Not reported
Manifest Status: Not reported
Trans1 State ID: NYD006982359
Trans2 State ID: Not reported
Generator Ship Date: 04/21/2011
Trans1 Recv Date: 04/21/2011
Trans2 Recv Date: Not reported
TSD Site Recv Date: 04/21/2011
Part A Recv Date: Not reported
Part B Recv Date: Not reported
Generator EPA ID: NYD982272841
Trans1 EPA ID: Not reported
Trans2 EPA ID: Not reported
TSDF ID: NYD077444263
Waste Code: Not reported
Quantity: 420.0
Units: P - Pounds
Number of Containers: 1.0
Container Type: DM - Metal drums, barrels
Handling Method: B Incineration, heat recovery, burning.
Specific Gravity: 1.0
Year: 2011
Manifest Tracking Num: 003206775FLE
Import Ind: N
Export Ind: N
Discr Quantity Ind: N
Discr Type Ind: N
Discr Residue Ind: N
Discr Partial Reject Ind: N
Discr Full Reject Ind: N
Manifest Ref Num: Not reported
Alt Fac RCRA Id: Not reported
Alt Fac Sign Date: Not reported
Mgmt Method Type Code: H141

Document ID: Not reported
Manifest Status: Not reported
Trans1 State ID: NYD006982359
Trans2 State ID: Not reported
Generator Ship Date: 10/04/2011
Trans1 Recv Date: 10/04/2011
Trans2 Recv Date: Not reported
TSD Site Recv Date: 10/12/2011
Part A Recv Date: Not reported
Part B Recv Date: Not reported
Generator EPA ID: NYD982272841
Trans1 EPA ID: Not reported
Trans2 EPA ID: Not reported
TSDF ID: NYD077444263
Waste Code: Not reported
Quantity: 250.0
Units: P - Pounds
Number of Containers: 1.0

CONSOLIDATED EDISON (Continued) **S102239118**

Container Type:	DM - Metal drums, barrels
Handling Method:	B Incineration, heat recovery, burning.
Specific Gravity:	1.0
Year:	2011
Manifest Tracking Num:	001434118FLE
Import Ind:	N
Export Ind:	N
Discr Quantity Ind:	N
Discr Type Ind:	N
Discr Residue Ind:	N
Discr Partial Reject Ind:	N
Discr Full Reject Ind:	N
Manifest Ref Num:	Not reported
Alt Fac RCRA Id:	Not reported
Alt Fac Sign Date:	Not reported
Mgmt Method Type Code:	H141

Document ID:	Not reported
Manifest Status:	Not reported
Trans1 State ID:	NYD006982359
Trans2 State ID:	Not reported
Generator Ship Date:	06/22/2011
Trans1 Recv Date:	06/22/2011
Trans2 Recv Date:	Not reported
TSD Site Recv Date:	06/22/2011
Part A Recv Date:	Not reported
Part B Recv Date:	Not reported
Generator EPA ID:	NYD982272841
Trans1 EPA ID:	Not reported
Trans2 EPA ID:	Not reported
TSDF ID:	NYD980593636
Waste Code:	Not reported
Quantity:	252.0
Units:	K - Kilograms (2.2 pounds)
Number of Containers:	1.0
Container Type:	CM - Metal boxes, cases, roll-offs
Handling Method:	T Chemical, physical, or biological treatment.
Specific Gravity:	1.0
Year:	2011
Manifest Tracking Num:	001434044FLE
Import Ind:	N
Export Ind:	N
Discr Quantity Ind:	N
Discr Type Ind:	N
Discr Residue Ind:	N
Discr Partial Reject Ind:	N
Discr Full Reject Ind:	N
Manifest Ref Num:	Not reported
Alt Fac RCRA Id:	Not reported
Alt Fac Sign Date:	Not reported
Mgmt Method Type Code:	H141

Document ID:	Not reported
Manifest Status:	Not reported
Trans1 State ID:	NYD006982359

CONSOLIDATED EDISON (Continued) **S102239118**

Trans2 State ID:	Not reported
Generator Ship Date:	02/20/2008
Trans1 Recv Date:	02/20/2008
Trans2 Recv Date:	Not reported
TSD Site Recv Date:	02/20/2008
Part A Recv Date:	Not reported
Part B Recv Date:	Not reported
Generator EPA ID:	NYD982272841
Trans1 EPA ID:	Not reported
Trans2 EPA ID:	Not reported
TSDF ID:	NYD077444263
Waste Code:	Not reported
Quantity:	10.0
Units:	K - Kilograms (2.2 pounds)
Number of Containers:	1.0
Container Type:	DM - Metal drums, barrels
Handling Method:	L Landfill.
Specific Gravity:	1.0
Year:	2008
Manifest Tracking Num:	001441997FLE
Import Ind:	N
Export Ind:	N
Discr Quantity Ind:	N
Discr Type Ind:	N
Discr Residue Ind:	N
Discr Partial Reject Ind:	N
Discr Full Reject Ind:	N
Manifest Ref Num:	Not reported
Alt Fac RCRA Id:	Not reported
Alt Fac Sign Date:	Not reported
Mgmt Method Type Code:	H141

Document ID:	Not reported
Manifest Status:	Not reported
Trans1 State ID:	NYD006982359
Trans2 State ID:	Not reported
Generator Ship Date:	06/16/2008
Trans1 Recv Date:	06/16/2008
Trans2 Recv Date:	Not reported
TSD Site Recv Date:	06/16/2008
Part A Recv Date:	Not reported
Part B Recv Date:	Not reported
Generator EPA ID:	NYD982272841
Trans1 EPA ID:	Not reported
Trans2 EPA ID:	Not reported
TSDF ID:	NYD980593636
Waste Code:	Not reported
Quantity:	24.0
Units:	K - Kilograms (2.2 pounds)
Number of Containers:	1.0
Container Type:	DM - Metal drums, barrels
Handling Method:	L Landfill.
Specific Gravity:	1.0
Year:	2008
Manifest Tracking Num:	001443191FLE
Import Ind:	N

CONSOLIDATED EDISON (Continued) **S102239118**

Export Ind:	N
Discr Quantity Ind:	N
Discr Type Ind:	N
Discr Residue Ind:	N
Discr Partial Reject Ind:	N
Discr Full Reject Ind:	N
Manifest Ref Num:	Not reported
Alt Fac RCRA Id:	Not reported
Alt Fac Sign Date:	Not reported
Mgmt Method Type Code:	H141

Document ID:	Not reported
Manifest Status:	Not reported
Trans1 State ID:	NYD006982359
Trans2 State ID:	Not reported
Generator Ship Date:	11/25/2008
Trans1 Recv Date:	11/25/2008
Trans2 Recv Date:	Not reported
TSD Site Recv Date:	11/25/2008
Part A Recv Date:	Not reported
Part B Recv Date:	Not reported
Generator EPA ID:	NYD982272841
Trans1 EPA ID:	Not reported
Trans2 EPA ID:	Not reported
TSDF ID:	NYD980593636
Waste Code:	Not reported
Quantity:	31.0
Units:	K - Kilograms (2.2 pounds)
Number of Containers:	1.0
Container Type:	DM - Metal drums, barrels
Handling Method:	L Landfill.
Specific Gravity:	1.0
Year:	2008
Manifest Tracking Num:	001443567FLE
Import Ind:	N
Export Ind:	N
Discr Quantity Ind:	N
Discr Type Ind:	N
Discr Residue Ind:	N
Discr Partial Reject Ind:	N
Discr Full Reject Ind:	N
Manifest Ref Num:	Not reported
Alt Fac RCRA Id:	Not reported
Alt Fac Sign Date:	Not reported
Mgmt Method Type Code:	H141

Document ID:	Not reported
Manifest Status:	Not reported
Trans1 State ID:	NYD006982359
Trans2 State ID:	Not reported
Generator Ship Date:	11/30/2012
Trans1 Recv Date:	11/30/2012
Trans2 Recv Date:	Not reported
TSD Site Recv Date:	11/30/2012
Part A Recv Date:	Not reported

CONSOLIDATED EDISON (Continued) **S102239118**

Part B Recv Date:	Not reported
Generator EPA ID:	NYD982272841
Trans1 EPA ID:	Not reported
Trans2 EPA ID:	Not reported
TSDF ID:	NYD980593636
Waste Code:	Not reported
Quantity:	300.0
Units:	K - Kilograms (2.2 pounds)
Number of Containers:	1.0
Container Type:	CM - Metal boxes, cases, roll-offs
Handling Method:	T Chemical, physical, or biological treatment.
Specific Gravity:	1.0
Year:	2012
Manifest Tracking Num:	001449926FLE
Import Ind:	N
Export Ind:	N
Discr Quantity Ind:	N
Discr Type Ind:	N
Discr Residue Ind:	N
Discr Partial Reject Ind:	N
Discr Full Reject Ind:	N
Manifest Ref Num:	Not reported
Alt Fac RCRA Id:	Not reported
Alt Fac Sign Date:	Not reported
Mgmt Method Type Code:	H141

SPILLS:

Facility ID:	9806522
Facility Type:	ER
DER Facility ID:	324772
Site ID:	81585
DEC Region:	2
Spill Date:	8/26/1998
Spill Number/Closed Date:	9806522 / Not Reported
Spill Cause:	Unknown
Spill Class:	Known release that creates potential for fire or hazard. DEC Response. Willing Responsible Party. Corrective action taken.
SWIS:	2401
Investigator:	SXDEYETT
Referred To:	Not reported
Reported to Dept:	8/26/1998
CID:	281
Water Affected:	Not reported
Spill Source:	Commercial/Industrial
Spill Notifier:	Responsible Party
Cleanup Ceased:	Not reported
Cleanup Meets Std:	False
Last Inspection:	Not reported
Recommended Penalty:	False
UST Trust:	False
Remediation Phase:	4
Date Entered In Computer:	8/26/1998
Spill Record Last Update:	3/13/2014
Spiller Name:	FRANK MASSERIA
Spiller Company:	CON EDISON
Spiller Address:	4 IRVING PLACE
Spiller City,St,Zip:	MANHATTAN, NY

CONSOLIDATED EDISON (Continued) **S102239118**

Spiller Company: 001
Contact Name: FRANK MASSERIA
Contact Phone: (212) 580-6763
DEC Memo: Prior to Sept, 2004 data translation this spill Lead_DEC Field was "O'CONNELL"8/27/98: site visit with Joe Floryshak and Ken Twomey (Con Ed). 2 x 2000 gallon gasoline USTs and 1 x 275 gallon hydraulic oil tank. When they were pulling the tanks out of ground they noted gasoline odors. Hole is visually contaminated - soil is still being excavated. Requested 2 additional monitoring wells be installed - one north, one west of excavation. They will excavate to concrete slab to collect soil samples. (JHO)2/23/00: Jacques Whitford Corp. (JWC) notes approx. 0.14 feet of gasoline in well MW-1A. Passive product recovery initialted (sorbent sock deployed in well). (JHO)6/15/00: Con Ed submits site investigation work plan to characterize site. Proposal calls for installation of 8 soil borings and 4 new wells around former tank area. Work plan approved in letter dated 6/21/00. Site investigation activities commence in late July 2000. (JHO)4/23/01: Site investigation report submitted. Findings indicate that in addition to gasoline/diesel contamination associated with former tanks, the site is underlain by a former BUG (now KeySpan) manufactured gas plant. Comment letter on SIR sent to Con Ed 9/10/01. Request Con Ed submit proposal for additional remedial action. (KMF)12/28/01: MGP site history report submitted by Con Ed. (KMF)2/15/02: Supplemental site charaterization work plan submitted, which addresses some of the on-site former MGP structures. Comment letter sent to Con Ed 6/13/03. (KMF)~~~~~~~~~~~~~~~~~~~~e2mis no. 119278:8/26/98 STRONG ODOR OF GASOLINE OR DIESEL FLUID IN EXCAVATION 30'BY 15' BY OLD GAS PUMPS. SOIL ALSO LOOKS EFFECTED. D.E.C. JANE OCONNELY WAS ON LOCATION REQUESTED EXCAVATION BE SQUARED OFF & SAMPLED.2/23/00 Jacques Whitford, a contractor for ConEd, reports that during a sampling event at 5:30, he encountered 0.14' of product material in monitoring well.Update 12-11-00 - Closure Report submitted to the DEC on 4/24/00. Draft Site Characterization plan submitted to the DEC on 6/09/00. Verbally approved by the DEC on 06/20/00. Nine borings and five monitoring wells were installed to evaluate the potential of soil and groundwater contamination in the vicinity of the former USTs. Five (5) of the boring locations were designated for well installation. The drilling occurred from July 24 to August 11, 2000.The analytical results indicated elevated BTEX concentrations, and to a lesser extent MTBE concentrations in the soil samples collected. With the exception of one boring (SB-6B), SVOC concentrations in soil for all boring locations were relatively low. During the soil boring installation work, evidence of Manufacturing Gas Plant (MGP) residuals were encountered at the SB-6B location. The first round of groundwater sampling of the six monitoring wells was completed on August 29, 2000. The results indicated very high concentrations of MTBE and moderately high concentrations of BTEX in the wells. Relatively low levels of SVOCs were detected. A summary of the MTBE and BTEX concentrations for the groundwater sampling completed on August 29, 2000 is provided below:Well ID MTBE (ppb) BTEX (ppb)MW-1A 500,000 13,000MW-2 37,000 660MW-3 31,000 17,000MW-4 6,300 NDMW-5 47,000 1,200MW-6 100,000 8,500A second round of groundwater sampling was completed during the week of October 30, 2000. Jacques Whitford Company (a contractor for Con Edison) is currently developing the site characterization report. The draft report is expected to be completed during the first quarter of 2001. 07/01/10 - Spill transferred to S. Deyette in Central

CONSOLIDATED EDISON (Continued) **S102239118**

Office. Telcon with J. Oconnell (R2) to discuss current status.Spoke with M. Gonzalez (CE PM) regarding transfer of spill. Discussed current groundwater monitoring and tentative start date of NG site characterization of MGP.08/06/10 - The Second Quarter 2010 Groundwater Monitoring Report was received and is under review. (SD)08/02/11 - The First Half 2011 Groundwater Monitroing report was submitted and approved. (SD)05/12/12 - The September 2011 Report was reviewed and approved on May 2012. The next semi-annual report is expected in July 2012. (SD)06/20/13 - The March 2012 and September 2012 reports were reviewed and accepted. No update to start of NG MGP Investigation. (SD)09/18/13 - The March 2013 report was submitted and reviewed. Portions of the report were not included. CE was asked to revise and re-submit. (SD)10/28/13 - CE submitted revised March 2013 report, which was subsequently approved. No update to the start of the NG MGP investigation. (SD)02/13/2014 - CE submitted the September 2013 sampling report; no changes to sampling frequency or locations. (SD)

Remarks: CON EDISON CLEVLAND STREET YARD THERE IS A STRONG ODOR IN AREAOF GASOLINE AND DIESEL. TANK EXCAVATION IN PROGRESS AT SITE.

Material:

Site ID:	81585
Operable Unit ID:	1064145
Operable Unit:	01
Material ID:	317675
Material Code:	0008
Material Name:	Diesel
Case No.:	Not reported
Material FA:	Petroleum
Quantity:	0
Units:	Gallons
Recovered:	No
Resource Affected:	Not reported
Oxygenate:	True
Site ID:	81585
Operable Unit ID:	1064145
Operable Unit:	01
Material ID:	317676
Material Code:	0009
Material Name:	Gasoline
Case No.:	Not reported
Material FA:	Petroleum
Quantity:	0
Units:	Gallons
Recovered:	No
Resource Affected:	Not reported
Oxygenate:	True
Site ID:	81585
Operable Unit ID:	1064145
Operable Unit:	01
Material ID:	573871
Material Code:	1213A
Material Name:	MTBE (METHYL-TERT-BUTYL ETHER)
Case No.:	01634044
Material FA:	Hazardous Material
Quantity:	Not reported
Units:	Not reported
Recovered:	Not reported

CONSOLIDATED EDISON (Continued) **S102239118**

Resource Affected:	Not reported
Oxygenate:	True
Site ID:	81585
Operable Unit ID:	1064145
Operable Unit:	01
Material ID:	2237758
Material Code:	2645A
Material Name:	BTEX
Case No.:	Not reported
Material FA:	Oxygenates
Quantity:	Not reported
Units:	Not reported
Recovered:	Not reported
Resource Affected:	Not reported
Oxygenate:	True

Tank Test:

Facility ID:	0405593
Facility Type:	ER
DER Facility ID:	324772
Site ID:	81582
DEC Region:	2
Spill Date:	8/22/2004
Spill Number/Closed Date:	0405593 / 10/28/2004
Spill Cause:	Equipment Failure
Spill Class:	Known release with minimal potential for fire or hazard. DEC Response. Willing Responsible Party. Corrective action taken.
SWIS:	2401
Investigator:	SKARAKHA
Referred To:	Not reported
Reported to Dept:	8/22/2004
CID:	27
Water Affected:	Not reported
Spill Source:	Commercial Vehicle
Spill Notifier:	Other
Cleanup Ceased:	Not reported
Cleanup Meets Std:	False
Last Inspection:	Not reported
Recommended Penalty:	False
UST Trust:	False
Remediation Phase:	0
Date Entered In Computer:	8/22/2004
Spill Record Last Update:	10/28/2004
Spiller Name:	Not reported
Spiller Company:	CON EDISON
Spiller Address:	4 IRVING PLACE
Spiller City,St,Zip:	MANHATTAN, NY 10003
Spiller Company:	001
Contact Name:	Not reported
Contact Phone:	Not reported
DEC Memo:	E2MIS NO 154999T. KUSTERBECK FOUND 8 OZ. MOTOR OIL SPILLED ONTO ASPHALT SURFACE UNDER A TRUCK. SPILL CONTAINED. NO SEWERS OR WATERWAYS AFFECTED. HE PLACED OIL ABSORBENT ON THE SPILL AND PUT ABSORBANT PADS ("BALONEYS") AROUND IT. TRUCK MUST BE MOVED TO COMPLETE CLEANUP. KUSTERBECK REPORTS NO ONE FROM CONSTRUCTION IS

CONSOLIDATED EDISON (Continued) **S102239118**

AVAILABLE TO MOVE TRUCK AT THIS TIME ON SUNDAY . HE WILL NOTIFY CONSTRUCTION OF SPILL ON TOMORROW MORNING (MONDAY) AND CLEANUP WILL BE COMPLETED AT THAT TIME. IF NEEDED, VEHICLE WILL ALSO BE TURNED IN TO TRANSPORTATION FOR REPAIRS.23-AUG-2004 0818SSC SUPV. DENNIS JONES, EMP NO 28487 REPORTS SPILL WAS CLEANED USING ABSORB-ALL, DEBRIS BAGGED, AND DISPOSED OF IN PROPER CONTAINERS.. CLEANUP IS 100%. VEHICLE NO. 60438 HAS BEEN TURNED IN FOR REPAIR TO TRANSPORTATION.

Remarks: Caller reports an oil leak from a dump truck #c60458. Spill is contained and will be cleaned up tomorrow by Con ED employees. Total spill was 8 oz. onto pavement. No to the 5 questions.

Material:

Site ID:	81582
Operable Unit ID:	889140
Operable Unit:	01
Material ID:	486365
Material Code:	0015
Material Name:	Motor Oil
Case No.:	Not reported
Material FA:	Petroleum
Quantity:	1
Units:	Gallons
Recovered:	No
Resource Affected:	Not reported
Oxygenate:	False

Tank Test:

Facility ID:	1101622
Facility Type:	ER
DER Facility ID:	403698
Site ID:	449086
DEC Region:	2
Spill Date:	5/13/2011
Spill Number/Closed Date:	1101622 / 10/28/2011
Spill Cause:	Equipment Failure
Spill Class:	Known release with minimal potential for fire or hazard. DEC Response. Willing Responsible Party. Corrective action taken.
SWIS:	2401
Investigator:	RWAUSTIN
Referred To:	Not reported
Reported to Dept:	5/13/2011
CID:	Not reported
Water Affected:	Not reported
Spill Source:	Commercial/Industrial
Spill Notifier:	Responsible Party
Cleanup Ceased:	Not reported
Cleanup Meets Std:	False
Last Inspection:	Not reported
Recommended Penalty:	False
UST Trust:	False
Remediation Phase:	0
Date Entered In Computer:	5/13/2011
Spill Record Last Update:	10/28/2011
Spiller Name:	ERT
Spiller Company:	CONEDISON

CONSOLIDATED EDISON (Continued) **S102239118**

Spiller Address:	4 IRVING PLACE
Spiller City,St,Zip:	MANHATTAN, NY
Spiller Company:	999
Contact Name:	ERT
Contact Phone:	(212) 580-8383
DEC Memo:	5/13/11-HRAHMED- As per EMIS report, "ConEd persionnel used diapers and kitty litter to contain leak from entering any sewer or waterways. Lamy reports brand new overhead Transformer is leaking from one of the top leads. Leak is starting to slow down reporting about 4 gallons total at this time. Env.ops has been dispatched and cig has been notified.Spoke to ConEd ERT desk. As per the desk, the leak has been stopped and the spill has been cleaned up. He mensioned that they reported the spill cause they couldnot clean it within 2 hours.Case assigned to Feroze Mohammad for routine closure.10/28/11 - Austin - Approx. 4 gals. dielectric fluid spilled - Truck and pavement cleaned - Con Ed contained and cleaned up spill - See eDocs for additional info. in documents submitted - Spill closed - end
Remarks:	New transformer is leaking on the truck and the ground. Leak rate is 10z. per few mintues. Clean up is pending crew.

Material:

Site ID:	449086
Operable Unit ID:	1199307
Operable Unit:	01
Material ID:	2195676
Material Code:	0020A
Material Name:	TRANSFORMER OIL
Case No.:	Not reported
Material FA:	Petroleum
Quantity:	3
Units:	Gallons
Recovered:	Not reported
Resource Affected:	Not reported
Oxygenate:	False

Tank Test:

Facility ID:	9514626
Facility Type:	ER
DER Facility ID:	324772
Site ID:	81583
DEC Region:	2
Spill Date:	2/15/1996
Spill Number/Closed Date:	9514626 / 3/30/1998
Spill Cause:	Unknown
Spill Class:	Known release with minimal potential for fire or hazard. DEC Response. Willing Responsible Party. Corrective action taken.
SWIS:	2401
Investigator:	JHOCONNE
Referred To:	Not reported
Reported to Dept:	2/15/1996
CID:	351
Water Affected:	Not reported
Spill Source:	Unknown
Spill Notifier:	Responsible Party
Cleanup Ceased:	Not reported

CONSOLIDATED EDISON (Continued) **S102239118**

Cleanup Meets Std:	False
Last Inspection:	Not reported
Recommended Penalty:	False
UST Trust:	False
Remediation Phase:	0
Date Entered In Computer:	2/15/1996
Spill Record Last Update:	3/30/1998
Spiller Name:	LISA PRIMEGGIA
Spiller Company:	CON ED
Spiller Address:	4 IRVING PLACE
Spiller City,St,Zip:	MANHATTAN, NY 10003
Spiller Company:	001
Contact Name:	LISA PRIMEGGIA
Contact Phone:	(212) 580-6763
DEC Memo:	Prior to Sept, 2004 data translation this spill Lead_DEC Field was "O'CONNELL"
Remarks:	pulled truck out this morning and found material on ground - truck was checked and was not leaking - unknown where it came from

Material:

Site ID:	81583
Operable Unit ID:	1029173
Operable Unit:	01
Material ID:	354753
Material Code:	0043A
Material Name:	ANTIFREEZE
Case No.:	Not reported
Material FA:	Other
Quantity:	1
Units:	Gallons
Recovered:	No
Resource Affected:	Not reported
Oxygenate:	False

Tank Test:

Facility ID:	0610593
Facility Type:	ER
DER Facility ID:	324772
Site ID:	375059
DEC Region:	2
Spill Date:	12/18/2006
Spill Number/Closed Date:	0610593 / 2/16/2007
Spill Cause:	Equipment Failure
Spill Class:	Known release with minimal potential for fire or hazard. DEC Response. Willing Responsible Party. Corrective action taken.
SWIS:	2401
Investigator:	GDBREEN
Referred To:	Not reported
Reported to Dept:	12/19/2006
CID:	77
Water Affected:	Not reported
Spill Source:	Commercial Vehicle
Spill Notifier:	Responsible Party
Cleanup Ceased:	Not reported
Cleanup Meets Std:	False

CONSOLIDATED EDISON (Continued) **S102239118**

Last Inspection:	Not reported
Recommended Penalty:	False
UST Trust:	False
Remediation Phase:	0
Date Entered In Computer:	12/19/2006
Spill Record Last Update:	2/16/2007
Spiller Name:	Not reported
Spiller Company:	CON EDISON 151710
Spiller Address:	Not reported
Spiller City,St,Zip:	ZZ
Spiller Company:	001
Contact Name:	ERT DESK
Contact Phone:	(212) 580-8383
DEC Memo:	02/16/07 - See e-docs for Con Ed report detailing cleanup and closure.203760. see eDocs
Remarks:	1 pint of gasoline spilled from veh #41513. in the yard. spill contained, clean-up schedule for 0500hrs. no to 5 questions. con ed ref # 203760.

Material:

Site ID:	375059
Operable Unit ID:	1132712
Operable Unit:	01
Material ID:	2122492
Material Code:	0009
Material Name:	Gasoline
Case No.:	Not reported
Material FA:	Petroleum
Quantity:	1
Units:	Gallons
Recovered:	No
Resource Affected:	Not reported
Oxygenate:	False

Tank Test:

Click this hyperlink while viewing on your computer to access additional NY_SPILL: detail in the EDR Site Report.

---

265 **ATLANTIC AVE. SERVICE CENTER** **NY UST** **U004198785**
2950 ATLANTIC AVENUE **N/A**
BROOKLYN, NY 11207

UST:

Id/Status:	2-452718 / Unregulated/Closed
Program Type:	PBS
Region:	STATE
DEC Region:	2
Expiration Date:	08/23/2013
UTM X:	594192.76575999998
UTM Y:	4503511.5409199996
Site Type:	Utility (Other than Municipal)

Tank Info:

Tank Number:	G01
Tank ID:	35556

ATLANTIC AVE. SERVICE CENTER (Continued) **U004198785**

Tank Status:	Closed - Removed
Material Name:	Closed - Removed
Capacity Gallons:	2000
Install Date:	12/01/1981
Date Tank Closed:	08/01/1998
Registered:	True
Tank Location:	Underground
Tank Type:	Steel/carbon steel
Tightness Test Method:	14
Date Test:	09/01/1997
Next Test Date:	Not reported
Pipe Model:	Not reported
Modified By:	TRANSLAT
Last Modified:	03/04/2004

Tank Number:	G02
Tank ID:	35557
Tank Status:	Closed - Removed
Material Name:	Closed - Removed
Capacity Gallons:	2000
Install Date:	12/01/1981
Date Tank Closed:	08/01/1998
Registered:	True
Tank Location:	Underground
Tank Type:	Steel/carbon steel
Tightness Test Method:	14
Date Test:	09/01/1997
Next Test Date:	Not reported
Pipe Model:	Not reported
Modified By:	TRANSLAT
Last Modified:	03/04/2004

---

265 **ATLANTIC AVE. SERVICE CENTER** **NY HIST UST** **U003074815**
2950 ATLANTIC AVENUE **NY HIST AST** **N/A**
BROOKLYN, NY 11207

HIST UST:

PBS Number:	2-452718
SPDES Number:	Not reported
Emergency Contact:	CENTRAL INFORMATION GROUP
Emergency Telephone:	(212) 580-6763
Operator:	CON. BROOKLYN
Operator Telephone:	(718) 802-5092
Owner Name:	CONSOL.EDIS.CO.OF NY,INC.
Owner Address:	4 IRVING PLACE, RM. 306-S
Owner City,St,Zip:	NEW YORK, NY 10003
Owner Telephone:	(212) 460-3968
Owner Type:	Corporate/Commercial
Owner Subtype:	Not reported
Mailing Name:	CONSOL.EDIS.CO.OF NY,INC.
Mailing Address:	4 IRVING PLACE, RM. 828
Mailing Address 2:	Not reported
Mailing City,St,Zip:	NEW YORK, NY 10003
Mailing Contact:	JANET FOX
Mailing Telephone:	(212) 460-3968
Owner Mark:	First Owner
Facility Status:	4 - Subpart 360-14 only (active)

ATLANTIC AVE. SERVICE CENTER (Continued) **U003074815**

Facility Addr2:	2950 ATLANTIC AVENUE
SWIS ID:	6101
Old PBS Number:	Not reported
Facility Type:	UTILITY
Inspected Date:	Not reported
Inspector:	Not reported
Inspection Result:	Not reported
Federal ID:	Not reported
Certification Flag:	False
Certification Date:	09/15/2000
Expiration Date:	08/23/2003
Renew Flag:	False
Renewal Date:	Not reported
Total Capacity:	275
FAMT:	True
Facility Screen:	No Missing Data
Owner Screen:	No Missing Data
Tank Screen:	No Missing Data
Dead Letter:	False
CBS Number:	Not reported
Town or City:	NEW YORK CITY
County Code:	61
Town or City:	01
Region:	2

Tank Id:	G01
Tank Location:	UNDERGROUND
Tank Status:	Closed-Removed
Install Date:	12/01/1981
Capacity (gals):	2000
Product Stored:	DIESEL
Tank Type:	Steel/carbon steel
Tank Internal:	None
Tank External:	None
Pipe Location:	Underground
Pipe Type:	STEEL/IRON
Pipe Internal:	None
Pipe External:	None
Second Containment:	None
Leak Detection:	In-tank System
Overfill Prot:	High Level Alarm, Product Level Gauge
Dispenser:	Suction
Date Tested:	09/01/1997
Next Test Date:	Not reported
Missing Data for Tank:	No Missing Data
Date Closed:	08/01/1998
Test Method:	Tankology [Vacutect]
Deleted:	False
Updated:	True
Lat/long:	Not reported

Tank Id:	G02
Tank Location:	UNDERGROUND
Tank Status:	Closed-Removed
Install Date:	12/01/1981
Capacity (gals):	2000

ATLANTIC AVE. SERVICE CENTER (Continued) **U003074815**

Product Stored:	UNLEADED GASOLINE
Tank Type:	Steel/carbon steel
Tank Internal:	None
Tank External:	None
Pipe Location:	Underground
Pipe Type:	STEEL/IRON
Pipe Internal:	None
Pipe External:	None
Second Containment:	None
Leak Detection:	In-tank System
Overfill Prot:	High Level Alarm, Product Level Gauge
Dispenser:	Suction
Date Tested:	09/01/1997
Next Test Date:	Not reported
Missing Data for Tank:	No Missing Data
Date Closed:	08/01/1998
Test Method:	Tankology [Vacutect]
Deleted:	False
Updated:	True
Lat/long:	Not reported

HIST AST:

PBS Number:	2-452718
SWIS Code:	6101
Operator:	CON. BROOKLYN
Facility Phone:	(718) 802-5092
Facility Addr2:	2950 ATLANTIC AVENUE
Facility Type:	UTILITY
Emergency:	CENTRAL INFORMATION GROUP
Emergency Tel:	(212) 580-6763
Old PBSNO:	Not reported
Date Inspected:	Not reported
Inspector:	Not reported
Result of Inspection:	Not reported
Owner Name:	CONSOL.EDIS.CO.OF NY,INC.
Owner Address:	4 IRVING PLACE, RM. 306-S
Owner City,St,Zip:	NEW YORK, NY 10003
Federal ID:	Not reported
Owner Tel:	(212) 460-3968
Owner Type:	Corporate/Commercial
Owner Subtype:	Not reported
Mailing Contact:	JANET FOX
Mailing Name:	CONSOL.EDIS.CO.OF NY,INC.
Mailing Address:	4 IRVING PLACE, RM. 828
Mailing Address 2:	Not reported
Mailing City,St,Zip:	NEW YORK, NY 10003
Mailing Telephone:	(212) 460-3968
Owner Mark:	First Owner
Facility Status:	4 - Subpart 360-14 only (active)
Certification Flag:	False
Certification Date:	09/15/2000
Expiration:	08/23/2003
Renew Flag:	False
Renew Date:	Not reported
Total Capacity:	275
FAMT:	True
Facility Screen:	No Missing Data

ATLANTIC AVE. SERVICE CENTER (Continued) **U003074815**

Owner Screen:	No Missing Data
Tank Screen:	No Missing Data
Dead Letter:	False
CBS Number:	Not reported
Town or City:	NEW YORK CITY
County Code:	61
Town or City Code:	01
Region:	2

Tank ID:	CLE-1
Tank Location:	ABOVEGROUND ON SADDLES LEGS, STILTS, RACK, OR CRADLE
Tank Status:	In Service
Install Date:	12/01/1986
Capacity (Gal):	275
Product Stored:	USED OIL
Tank Type:	Steel/carbon steel
Tank Internal:	0
Tank External:	10
Pipe Location:	None
Pipe Type:	NONE
Pipe Internal:	None
Pipe External:	00
Tank Containment:	None
Leak Detection:	00
Overfill Protection:	00
Dispenser Method:	Suction
Date Tested:	Not reported
Next Test Date:	Not reported
Missing Data for Tank:	No Missing Data
Date Closed:	Not reported
Test Method:	Not reported
Deleted:	False
Updated:	True
SPDES Number:	Not reported
Lat/Long:	Not reported

Tank ID:	F03
Tank Location:	ABOVEGROUND
Tank Status:	Closed-Removed
Install Date:	12/01/1982
Capacity (Gal):	550
Product Stored:	NOS 1,2, OR 4 FUEL OIL
Tank Type:	Steel/carbon steel
Tank Internal:	0
Tank External:	00
Pipe Location:	Aboveground
Pipe Type:	STEEL/IRON
Pipe Internal:	None
Pipe External:	00
Tank Containment:	10
Leak Detection:	00
Overfill Protection:	04
Dispenser Method:	Suction
Date Tested:	Not reported
Next Test Date:	Not reported
Missing Data for Tank:	No Missing Data

ATLANTIC AVE. SERVICE CENTER (Continued) **U003074815**

Date Closed:	10/01/1996
Test Method:	Not reported
Deleted:	False
Updated:	True
SPDES Number:	Not reported
Lat/Long:	Not reported

---

265 **DRAIN** **NY Spills** **S114561557**
2950 ATLANTIC AVE **N/A**
BROOKLYN, NY

SPILLS:

Facility ID:	1308234
Facility Type:	ER
DER Facility ID:	444019
Site ID:	488956
DEC Region:	2
Spill Date:	11/13/2013
Spill Number/Closed Date:	1308234 / 9/25/2014
Spill Cause:	Equipment Failure
Spill Class:	Known release with minimal potential for fire or hazard. DEC Response. Willing Responsible Party. Corrective action taken.
SWIS:	2401
Investigator:	RWAUSTIN
Referred To:	Not reported
Reported to Dept:	11/13/2013
CID:	Not reported
Water Affected:	Not reported
Spill Source:	Commercial/Industrial
Spill Notifier:	Other
Cleanup Ceased:	Not reported
Cleanup Meets Std:	False
Last Inspection:	Not reported
Recommended Penalty:	False
UST Trust:	False
Remediation Phase:	0
Date Entered In Computer:	11/13/2013
Spill Record Last Update:	9/25/2014
Spiller Name:	CHRIS
Spiller Company:	CON ED
Spiller Address:	2950 ATLANTIC AVE
Spiller City,St,Zip:	BROOKLYN, NY
Spiller Company:	999
Contact Name:	CHRIS
Contact Phone:	(212) 580-6764
DEC Memo:	11/13/2013: Mahat A phone call was made to Con Edison ERT (Paul Dedomenico @ 212.580.8383) regarding the spill. It is inside the contained area. ERT is doing an investigation to determine the flow path of spilled antifreeze. Mr. Paul will inform DEC in any event when the attention is needed. As per Mr. Paul, there is no soil and GW contamination. Further investigation is ongoing.02/06/14-Zhune spoke to ERT-Paul DiDomenico. He said they replaced the valve from the AC unit that caused the spill. The spill went directly to the storm drain. NRC and DEP was notified. Emis # 2355246/18/14-Zhune spoke to ConEdison ERT- Dennis Michaelides. He said they did not fix the AC yet. They are waiting for a piece of equipment that they ordered to fix the AC. The area where the spill happened has been cleaned up. The spill went into the drain and into the sewer.9/25/14

DRAIN (Continued) **S114561557**

- Austin - 55 gals of antifreeze (propylene glycol solution) leaked from a loose valve on an AC unit, and entered drain - Con Ed tightened the valve; material drained completely to NYC sewer system, so no cleanup practical - See the document files for further information - Spill closed - end

Remarks: Clean up unknown they do not know where drain leads to at this time

Material:

Site ID:	488956
Operable Unit ID:	1238560
Operable Unit:	01
Material ID:	2238482
Material Code:	0043A
Material Name:	ANTIFREEZE
Case No.:	Not reported
Material FA:	Other
Quantity:	55
Units:	Gallons
Recovered:	Not reported
Resource Affected:	Not reported
Oxygenate:	False

Tank Test:

---

265 **CON EDISON - CLEVELAND SERVICE CENTER** **RCRA-LQG** **1000111682**
2950 ATLANTIC AVE **FINDS** **NYD982272841**
BROOKLYN, NY 11207

RCRA-LQG:

Date form received by agency:	03/23/2010
Facility name:	CON EDISON - CLEVELAND SERVICE CENTER
Facility address:	2950 ATLANTIC AVE BROOKLYN, NY 112072731
EPA ID:	NYD982272841
Mailing address:	4 IRVING PLACE NEW YORK, NY 10003
Contact:	FRANKLIN MURRAY
Contact address:	Not reported Not reported
Contact country:	Not reported
Contact telephone:	(212) 460-2808
Contact email:	MURRAYFR@CONED.COM
EPA Region:	02
Land type:	Private
Classification:	Large Quantity Generator
Description:	Handler: generates 1,000 kg or more of hazardous waste during any calendar month; or generates more than 1 kg of acutely hazardous waste during any calendar month; or generates more than 100 kg of any residue or contaminated soil, waste or other debris resulting from the cleanup of a spill, into or on any land or water, of acutely hazardous waste during any calendar month; or generates 1 kg or less of acutely hazardous waste during any calendar month, and accumulates more than 1 kg of acutely hazardous waste at any time; or generates 100 kg or less of any residue or contaminated soil, waste or other debris resulting from the cleanup of a spill, into or on any land or water, of acutely hazardous waste during any calendar month, and accumulates more than 100 kg of that material at any time

CON EDISON - CLEVELAND SERVICE CENTER (Continued) **1000111682**

Owner/Operator Summary:
- Owner/operator name: CONSOLIDATED EDISON CO OF NY
- Owner/operator address: 4 IRVING PL
  NEW YORK, NY 10003
- Owner/operator country: Not reported
- Owner/operator telephone: (212) 460-3968
- Legal status: Private
- Owner/Operator Type: Owner
- Owner/Op start date: Not reported
- Owner/Op end date: Not reported

- Owner/operator name: CONSOLIDATED EDISON COMPANY OF NY, INC.
- Owner/operator address: 4 IRVING PLACE
  NEW YORK, NY 10003
- Owner/operator country: US
- Owner/operator telephone: Not reported
- Legal status: Private
- Owner/Operator Type: Owner
- Owner/Op start date: 01/01/2006
- Owner/Op end date: Not reported

- Owner/operator name: CONSOLIDATED EDISON COMPANY OF NY, INC.
- Owner/operator address: 4 IRVING PLACE
  NEW YORK, NY 10003
- Owner/operator country: US
- Owner/operator telephone: Not reported
- Legal status: Private
- Owner/Operator Type: Operator
- Owner/Op start date: 01/01/2006
- Owner/Op end date: Not reported

Handler Activities Summary:
- U.S. importer of hazardous waste: No
- Mixed waste (haz. and radioactive): No
- Recycler of hazardous waste: No
- Transporter of hazardous waste: No
- Treater, storer or disposer of HW: No
- Underground injection activity: No
- On-site burner exemption: No
- Furnace exemption: No
- Used oil fuel burner: No
- Used oil processor: No
- User oil refiner: No
- Used oil fuel marketer to burner: No
- Used oil Specification marketer: No
- Used oil transfer facility: No
- Used oil transporter: No

Historical Generators:
- Date form received by agency: 01/01/2007
- Site name: CON EDISON - CLEVELAND SERVICE CENTER
- Classification: Small Quantity Generator

- Date form received by agency: 02/21/2006
- Site name: CON EDISON - CLEVELAND SERVICE CENTER
- Classification: Large Quantity Generator

CON EDISON - CLEVELAND SERVICE CENTER (Continued) **1000111682**

Date form received by agency: 02/20/2006
Site name: CON EDISON - CLEVELAND SERVICE CENTER
Classification: Small Quantity Generator

Date form received by agency: 02/25/2004
Site name: CON EDISON - CLEVELAND SERVICE CENTER
Classification: Large Quantity Generator

Date form received by agency: 02/26/1998
Site name: CON ED-CLEVELAND STREET SERVICE CTR
Classification: Large Quantity Generator

Date form received by agency: 08/15/1997
Site name: CON EDISON - CLEVELAND STREET
Classification: Large Quantity Generator

Date form received by agency: 03/29/1996
Site name: CON EDISON-CLEVELAND ST SERVICE CTR
Classification: Large Quantity Generator

Hazardous Waste Summary:
Waste code: D010
Waste name: SELENIUM

Waste code: D018
Waste name: BENZENE

Waste code: B004
Waste name: B004

Waste code: B007
Waste name: B007

Waste code: D000
Waste name: Not Defined

Waste code: D001
Waste name: IGNITABLE HAZARDOUS WASTES ARE THOSE WASTES WHICH HAVE A FLASHPOINT OF LESS THAN 140 DEGREES FAHRENHEIT AS DETERMINED BY A PENSKY-MARTENS CLOSED CUP FLASH POINT TESTER. ANOTHER METHOD OF DETERMINING THE FLASH POINT OF A WASTE IS TO REVIEW THE MATERIAL SAFETY DATA SHEET, WHICH CAN BE OBTAINED FROM THE MANUFACTURER OR DISTRIBUTOR OF THE MATERIAL. LACQUER THINNER IS AN EXAMPLE OF A COMMONLY USED SOLVENT WHICH WOULD BE CONSIDERED AS IGNITABLE HAZARDOUS WASTE.

Waste code: D002
Waste name: A WASTE WHICH HAS A PH OF LESS THAN 2 OR GREATER THAN 12.5 IS CONSIDERED TO BE A CORROSIVE HAZARDOUS WASTE. SODIUM HYDROXIDE, A CAUSTIC SOLUTION WITH A HIGH PH, IS OFTEN USED BY INDUSTRIES TO CLEAN OR DEGREASE PARTS. HYDROCHLORIC ACID, A SOLUTION WITH A LOW PH, IS USED BY MANY INDUSTRIES TO CLEAN METAL PARTS PRIOR TO PAINTING. WHEN THESE CAUSTIC OR ACID SOLUTIONS BECOME CONTAMINATED AND MUST BE DISPOSED, THE WASTE WOULD BE A CORROSIVE HAZARDOUS WASTE.

Waste code: D006
Waste name: CADMIUM

CON EDISON - CLEVELAND SERVICE CENTER (Continued) **1000111682**

Waste code: D008
Waste name: LEAD

Waste code: D018
Waste name: BENZENE

Waste code: D039
Waste name: TETRACHLOROETHYLENE

Waste code: F002
Waste name: THE FOLLOWING SPENT HALOGENATED SOLVENTS: TETRACHLOROETHYLENE, METHYLENE CHLORIDE, TRICHLOROETHYLENE, 1,1,1-TRICHLOROETHANE, CHLOROBENZENE, 1,1,2-TRICHLORO-1,2,2-TRIFLUOROETHANE, ORTHO-DICHLOROBENZENE, TRICHLOROFLUOROMETHANE, AND 1,1,2-TRICHLOROETHANE; ALL SPENT SOLVENT MIXTURES/BLENDS CONTAINING, BEFORE USE, A TOTAL OF TEN PERCENT OR MORE (BY VOLUME) OF ONE OR MORE OF THE ABOVE HALOGENATED SOLVENTS OR THOSE LISTED IN F001, F004, OR F005, AND STILL BOTTOMS FROM THE RECOVERY OF THESE SPENT SOLVENTS AND SPENT SOLVENT MIXTURES.

Waste code: X002
Waste name: POLYCHLORINATED BIPHENOLS (PCBs)

Waste code: D006
Waste name: CADMIUM

Waste code: D008
Waste name: LEAD

Waste code: D010
Waste name: SELENIUM

Waste code: D018
Waste name: BENZENE

Waste code: B004
Waste name: B004

Waste code: B007
Waste name: B007

Waste code: D001
Waste name: IGNITABLE HAZARDOUS WASTES ARE THOSE WASTES WHICH HAVE A FLASHPOINT OF LESS THAN 140 DEGREES FAHRENHEIT AS DETERMINED BY A PENSKY-MARTENS CLOSED CUP FLASH POINT TESTER. ANOTHER METHOD OF DETERMINING THE FLASH POINT OF A WASTE IS TO REVIEW THE MATERIAL SAFETY DATA SHEET, WHICH CAN BE OBTAINED FROM THE MANUFACTURER OR DISTRIBUTOR OF THE MATERIAL. LACQUER THINNER IS AN EXAMPLE OF A COMMONLY USED SOLVENT WHICH WOULD BE CONSIDERED AS IGNITABLE HAZARDOUS WASTE.

Waste code: D008
Waste name: LEAD

Waste code: D009
Waste name: MERCURY

Waste code: B002

CON EDISON - CLEVELAND SERVICE CENTER (Continued) **1000111682**

Waste name: B002

Waste code: B004
Waste name: B004

Waste code: B007
Waste name: B007

Facility Has Received Notices of Violations:
Regulation violated: Not reported
Area of violation: TSD IS-Preparedness and Prevention
Date violation determined: 08/20/2009
Date achieved compliance: 10/08/2009
Violation lead agency: State
Enforcement action: WRITTEN INFORMAL
Enforcement action date: 09/17/2009
Enf. disposition status: Action Satisfied (Case Closed)
Enf. disp. status date: 10/20/2009
Enforcement lead agency: State
Proposed penalty amount: Not reported
Final penalty amount: Not reported
Paid penalty amount: Not reported

Evaluation Action Summary:
Evaluation date: 08/20/2009
Evaluation: COMPLIANCE EVALUATION INSPECTION ON-SITE
Area of violation: TSD IS-Preparedness and Prevention
Date achieved compliance: 10/08/2009
Evaluation lead agency: State

Evaluation date: 12/10/2003
Evaluation: COMPLIANCE EVALUATION INSPECTION ON-SITE
Area of violation: Not reported
Date achieved compliance: Not reported
Evaluation lead agency: State

FINDS:

Registry ID: 110009474595

Environmental Interest/Information System
RCRAInfo is a national information system that supports the Resource Conservation and Recovery Act (RCRA) program through the tracking of events and activities related to facilities that generate, transport, and treat, store, or dispose of hazardous waste. RCRAInfo allows RCRA program staff to track the notification, permit, compliance, and corrective action activities required under RCRA.

HAZARDOUS WASTE BIENNIAL REPORTER

265 **VESTPRO** **NY AST** **U003389288**
2941 ATLANTIC AVENUE **N/A**
BROOKLYN, NY 11208

AST:

Region:	STATE
DEC Region:	2
Site Status:	Active
Facility Id:	2-305227
Program Type:	PBS
UTM X:	594208.19952000002
UTM Y:	4503517.1046399996
Expiration Date:	04/02/2007
Site Type:	Other

Affiliation Records:

Site Id:	13938
Affiliation Type:	Facility Owner
Company Name:	ATLANTIC CLEVELAND LLC
Contact Type:	Not reported
Contact Name:	Not reported
Address1:	216 EAST 45 STREET SUITE 902
Address2:	Not reported
City:	NEW YORK
State:	NY
Zip Code:	10017
Country Code:	001
Phone:	(212) 370-1333
EMail:	Not reported
Fax Number:	Not reported
Modified By:	TRANSLAT
Date Last Modified:	3/4/2004

Site Id:	13938
Affiliation Type:	Mail Contact
Company Name:	VESTPRO
Contact Type:	Not reported
Contact Name:	JORDAN GOLDMAN
Address1:	216 EAST 45 STREET
Address2:	SUITE 902
City:	NEW YORK
State:	NY
Zip Code:	10017
Country Code:	001
Phone:	(212) 370-1333
EMail:	Not reported
Fax Number:	Not reported
Modified By:	TRANSLAT
Date Last Modified:	3/4/2004

Site Id:	13938
Affiliation Type:	On-Site Operator
Company Name:	VESTPRO
Contact Type:	Not reported
Contact Name:	PAUL WITSCHEL
Address1:	Not reported
Address2:	Not reported
City:	Not reported
State:	NN
Zip Code:	Not reported

VESTPRO (Continued) **U003389288**

Country Code:	001
Phone:	(718) 386-1800
EMail:	Not reported
Fax Number:	Not reported
Modified By:	TRANSLAT
Date Last Modified:	3/4/2004
Site Id:	13938
Affiliation Type:	Emergency Contact
Company Name:	ATLANTIC CLEVELAND LLC
Contact Type:	Not reported
Contact Name:	RAY WHITMAN
Address1:	Not reported
Address2:	Not reported
City:	Not reported
State:	NN
Zip Code:	Not reported
Country Code:	001
Phone:	(718) 497-4467
EMail:	Not reported
Fax Number:	Not reported
Modified By:	TRANSLAT
Date Last Modified:	3/4/2004

Tank Info:

Tank Number:	001
Tank Id:	16313
Material Code:	0001
Common Name of Substance:	#2 Fuel Oil (On-Site Consumption)

Equipment Records:

F99 - Pipe External Protection - Other
B99 - Tank External Protection - Other
D01 - Pipe Type - Steel/Carbon Steel/Iron
G00 - Tank Secondary Containment - None
H99 - Tank Leak Detection - Other
I05 - Overfill - Vent Whistle
J02 - Dispenser - Suction Dispenser
L09 - Piping Leak Detection - Exempt Suction Piping
A99 - Tank Internal Protection - Other
C01 - Pipe Location - Aboveground

Tank Location:	3
Tank Type:	Steel/Carbon Steel/Iron
Tank Status:	In Service
Pipe Model:	Not reported
Install Date:	03/01/1982
Capacity Gallons:	3000
Tightness Test Method:	NN
Date Test:	Not reported
Next Test Date:	Not reported
Date Tank Closed:	Not reported
Register:	True
Modified By:	TRANSLAT
Last Modified:	03/04/2004
Material Name:	#2 Fuel Oil (On-Site Consumption)

265 **2958 ATLANTIC AVENUE** **NY AST** **A100298619**
2958 ATLANTIC AVENUE **N/A**
BROOKLYN, NY 11208

AST:

Region:	STATE
DEC Region:	2
Site Status:	Unregulated/Closed
Facility Id:	2-610301
Program Type:	PBS
UTM X:	594217.93686000002
UTM Y:	4503576.45591
Expiration Date:	08/19/2015
Site Type:	Auto Service/Repair (No Gasoline Sales)

Affiliation Records:

Site Id:	368493
Affiliation Type:	Facility Owner
Company Name:	ATLAND LLC C/O LAUNDRY CAPITAL CO, LLC
Contact Type:	VICE PRESIDENT
Contact Name:	OREN SAUBERMAN
Address1:	95-25 QUEENS BLVD, 10TH FLOOR
Address2:	Not reported
City:	REGO PARK
State:	NY
Zip Code:	11374
Country Code:	001
Phone:	(914) 921-8238
EMail:	Not reported
Fax Number:	Not reported
Modified By:	CGFREEDM
Date Last Modified:	9/22/2011

Site Id:	368493
Affiliation Type:	Mail Contact
Company Name:	ATLAND, LLC C/O LAUNDRY CAPITAL CO, LLC
Contact Type:	Not reported
Contact Name:	DAVID RUDDY
Address1:	95-25 QUEENS BOULEVARD
Address2:	10TH FLOOR
City:	REGO PARK
State:	NY
Zip Code:	11374
Country Code:	001
Phone:	(914) 921-8238
EMail:	DRUDDY@LAUNDRYCAPITAL.COM
Fax Number:	Not reported
Modified By:	CGFREEDM
Date Last Modified:	9/22/2011

Site Id:	368493
Affiliation Type:	On-Site Operator
Company Name:	CAESAR AUTO REPAIR CORP.
Contact Type:	Not reported
Contact Name:	N/A
Address1:	Not reported
Address2:	Not reported
City:	Not reported
State:	NN
Zip Code:	Not reported

2958 ATLANTIC AVENUE (Continued) **A100298619**

Country Code:	001
Phone:	N/A
EMail:	Not reported
Fax Number:	Not reported
Modified By:	NRLOMBAR
Date Last Modified:	7/25/2011
Site Id:	368493
Affiliation Type:	Emergency Contact
Company Name:	ATLAND LLC
Contact Type:	Not reported
Contact Name:	N/A
Address1:	Not reported
Address2:	Not reported
City:	Not reported
State:	NN
Zip Code:	Not reported
Country Code:	999
Phone:	N/A
EMail:	Not reported
Fax Number:	Not reported
Modified By:	NRLOMBAR
Date Last Modified:	7/25/2011

Tank Info:

Tank Number:	001
Tank Id:	213004
Material Code:	0022
Common Name of Substance:	Waste Oil/Used Oil

Equipment Records:

	A00 - Tank Internal Protection - None
Tank Location:	2
Tank Type:	Steel/Carbon Steel/Iron
Tank Status:	Closed - Removed
Pipe Model:	Not reported
Install Date:	Not reported
Capacity Gallons:	275
Tightness Test Method:	NN
Date Test:	Not reported
Next Test Date:	Not reported
Date Tank Closed:	03/28/2011
Register:	True
Modified By:	CGFREEDM
Last Modified:	09/22/2011
Material Name:	Waste Oil/Used Oil

265 **COMMERICAL BUILDING CSL** **NY Spills** **S111011728**
2958 ATLANTIC AVE **N/A**
BROOKLYN, NY

SPILLS:

Facility ID:	1101321
Facility Type:	ER
DER Facility ID:	403376
Site ID:	448770
DEC Region:	2
Spill Date:	5/5/2011
Spill Number/Closed Date:	1101321 / 6/22/2011
Spill Cause:	Unknown
Spill Class:	Known release with minimal potential for fire or hazard. DEC Response. Willing Responsible Party. Corrective action taken.
SWIS:	2401
Investigator:	vszhune
Referred To:	Not reported
Reported to Dept:	5/5/2011
CID:	Not reported
Water Affected:	Not reported
Spill Source:	Commercial/Industrial
Spill Notifier:	Other
Cleanup Ceased:	Not reported
Cleanup Meets Std:	False
Last Inspection:	Not reported
Recommended Penalty:	False
UST Trust:	False
Remediation Phase:	0
Date Entered In Computer:	5/5/2011
Spill Record Last Update:	6/22/2011
Spiller Name:	Not reported
Spiller Company:	UNKNOWN
Spiller Address:	Not reported
Spiller City,St,Zip:	NY
Spiller Company:	999
Contact Name:	DAVID RUDDY
Contact Phone:	(914) 921-8238
DEC Memo:	Sangesland spoke to Paul Woodell (environmental consultant)Property was an Auto Parts store and the building was recently sold.New Owner wanted to renovate and during construction found 2 - 550 gal UST which were removed. After removal they used a PID to check the soil. It looked clean, but they took soil samples from the bottom & sidewalls and there were minor SVOC hits (exceeded the state levels).Additional excavations done and new soil samples taken today. If these samples are clean, a tank closure report will be sent to DEC for review and closure.06/22/11-Darlene Day from LBGN (Laggette, Brashears & Graham, Inc. emailed The Undeground Storage Tank Closure Report dated June 21, 2011. Two 550-Gallon single wall steel USTs and associated piping were removed from beneath the interior floor of the building. The USTs were found to be in good condition with surface corrosion but not visible penetrations.Initial endpoint samples were collected from bottom of grave(T-2 North, west, east sdewalls and bottom. T-1 south, west, east sidewalls and bottom). The analytical results indicated no VOCs exceeding the standards with exception of Ethylbrnzene in sample T-1 south sidewall and Methylbenzene in all samples. Exceedances are minimal. Several SVOCs Benzo(a)anthracene, benzo(a)pyrene, benzo(b)fluoranthene, chryzene, benzo(k) fluoranthene, indeno (1,2,3cd)pyrene) in two samples T-1 south

COMMERICAL BUILDING CSL (Continued) **S111011728**

sidewall and T-1 bottom exceeded the standards. Additional soil was excavated from these two areas (beneath and south of the former T-1 location).Three additional endpoint soil samples (T-1 south sidewall second set, T-1 bottom of south sidewall and T-1 bottom second set) were collected. The analytical results indicated no SVOCs exceeded the standards.

Remarks: test resuts show contamination

Material:

Site ID:	448770
Operable Unit ID:	1199000
Operable Unit:	01
Material ID:	2195343
Material Code:	0066A
Material Name:	UNKNOWN PETROLEUM
Case No.:	Not reported
Material FA:	Petroleum
Quantity:	Not reported
Units:	Gallons
Recovered:	Not reported
Resource Affected:	Not reported
Oxygenate:	False

Tank Test:

---

265 **2958 ATLANTIC AVENUE** **NY UST** **U004182940**
2958 ATLANTIC AVENUE **N/A**
BROOKLYN, NY 11208

UST:

Id/Status:	2-610301 / Unregulated/Closed
Program Type:	PBS
Region:	STATE
DEC Region:	2
Expiration Date:	08/19/2015
UTM X:	594217.93686000002
UTM Y:	4503576.45591
Site Type:	Auto Service/Repair (No Gasoline Sales)

Affiliation Records:

Site Id:	368493
Affiliation Type:	Facility Owner
Company Name:	ATLAND LLC C/O LAUNDRY CAPITAL CO, LLC
Contact Type:	VICE PRESIDENT
Contact Name:	OREN SAUBERMAN
Address1:	95-25 QUEENS BLVD, 10TH FLOOR
Address2:	Not reported
City:	REGO PARK
State:	NY
Zip Code:	11374
Country Code:	001
Phone:	(914) 921-8238
EMail:	Not reported
Fax Number:	Not reported
Modified By:	CGFREEDM
Date Last Modified:	9/22/2011

2958 ATLANTIC AVENUE (Continued) **U004182940**

Site Id:	368493
Affiliation Type:	Mail Contact
Company Name:	ATLAND, LLC C/O LAUNDRY CAPITAL CO, LLC
Contact Type:	Not reported
Contact Name:	DAVID RUDDY
Address1:	95-25 QUEENS BOULEVARD
Address2:	10TH FLOOR
City:	REGO PARK
State:	NY
Zip Code:	11374
Country Code:	001
Phone:	(914) 921-8238
EMail:	DRUDDY@LAUNDRYCAPITAL.COM
Fax Number:	Not reported
Modified By:	CGFREEDM
Date Last Modified:	9/22/2011

Site Id:	368493
Affiliation Type:	On-Site Operator
Company Name:	CAESAR AUTO REPAIR CORP.
Contact Type:	Not reported
Contact Name:	N/A
Address1:	Not reported
Address2:	Not reported
City:	Not reported
State:	NN
Zip Code:	Not reported
Country Code:	001
Phone:	N/A
EMail:	Not reported
Fax Number:	Not reported
Modified By:	NRLOMBAR
Date Last Modified:	7/25/2011

Site Id:	368493
Affiliation Type:	Emergency Contact
Company Name:	ATLAND LLC
Contact Type:	Not reported
Contact Name:	N/A
Address1:	Not reported
Address2:	Not reported
City:	Not reported
State:	NN
Zip Code:	Not reported
Country Code:	999
Phone:	N/A
EMail:	Not reported
Fax Number:	Not reported
Modified By:	NRLOMBAR
Date Last Modified:	7/25/2011

Tank Info:

Tank Number:	001A
Tank ID:	240142
Tank Status:	Closed - Removed
Material Name:	Closed - Removed

2958 ATLANTIC AVENUE (Continued) **U004182940**

Capacity Gallons: 1100
Install Date: Not reported
Date Tank Closed: 04/29/2011
Registered: True
Tank Location: Underground
Tank Type: Steel/carbon steel
Material Code: 0009
Common Name of Substance: Gasoline

Tightness Test Method: NN
Date Test: Not reported
Next Test Date: Not reported
Pipe Model: Not reported
Modified By: CGFREEDM
Last Modified: 09/22/2011

Equipment Records:

C02 - Pipe Location - Underground/On-ground
F00 - Pipe External Protection - None
A00 - Tank Internal Protection - None
D01 - Pipe Type - Steel/Carbon Steel/Iron
G00 - Tank Secondary Containment - None
J00 - Dispenser - None
I00 - Overfill - None
L00 - Piping Leak Detection - None
B00 - Tank External Protection - None
E00 - Piping Secondary Containment - None
H00 - Tank Leak Detection - None
K00 - Spill Prevention - None

Tank Number: 001B
Tank ID: 240143
Tank Status: Closed - Removed
Material Name: Closed - Removed
Capacity Gallons: 0
Install Date: Not reported
Date Tank Closed: 04/29/2011
Registered: True
Tank Location: Underground
Tank Type: Steel/carbon steel
Material Code: 0009
Common Name of Substance: Gasoline

Tightness Test Method: NN
Date Test: Not reported
Next Test Date: Not reported
Pipe Model: Not reported
Modified By: CGFREEDM
Last Modified: 09/22/2011

Equipment Records:

I00 - Overfill - None
L00 - Piping Leak Detection - None
C02 - Pipe Location - Underground/On-ground
F00 - Pipe External Protection - None
A00 - Tank Internal Protection - None
D01 - Pipe Type - Steel/Carbon Steel/Iron

2958 ATLANTIC AVENUE (Continued) **U004182940**

G00 - Tank Secondary Containment - None
J00 - Dispenser - None
B00 - Tank External Protection - None
E00 - Piping Secondary Containment - None
H00 - Tank Leak Detection - None
K00 - Spill Prevention - None

---

265 **EDR US Hist Auto Stat** **1015396186**
2958 ATLANTIC AVE **N/A**
BROOKLYN, NY 11208

EDR Historical Auto Stations:
Name: CESAR AUTO REPAIR
Year: 2009
Address: 2958 ATLANTIC AVE

---

265 **ATLANTIC AVE SERVICE CENTER** **NY Spills** **S103569918**
ALANTIC AVE/CLEVELAND ST **N/A**
BROOKLYN, NY

SPILLS:

Facility ID:	9608853
Facility Type:	ER
DER Facility ID:	208884
Site ID:	255003
DEC Region:	2
Spill Date:	10/16/1996
Spill Number/Closed Date:	9608853 / 3/16/2006
Spill Cause:	Other
Spill Class:	Known release with minimal potential for fire or hazard. DEC Response. Willing Responsible Party. Corrective action taken.
SWIS:	2401
Investigator:	JHOCONNE
Referred To:	Not reported
Reported to Dept:	10/16/1996
CID:	267
Water Affected:	Not reported
Spill Source:	Gasoline Station or other PBS Facility
Spill Notifier:	Responsible Party
Cleanup Ceased:	Not reported
Cleanup Meets Std:	False
Last Inspection:	Not reported
Recommended Penalty:	False
UST Trust:	False
Remediation Phase:	0
Date Entered In Computer:	10/16/1996
Spill Record Last Update:	3/16/2006
Spiller Name:	TIM SOILCH
Spiller Company:	CON EDISON
Spiller Address:	4 IRVING PLACE
Spiller City,St,Zip:	MANHATTAN, NY 10003
Spiller Company:	001
Contact Name:	CHERYL PANE
Contact Phone:	(718) 204-4256
DEC Memo:	Prior to Sept, 2004 data translation this spill Lead_DEC Field was "ENGELHARDT"Closed - track under spill # 9806522. (JHO, 3/16/06)

ATLANTIC AVE SERVICE CENTER (Continued) **S103569918**

Remarks: while digging a well to check for leaks before they started tank tightness test they noticed high levels of voc tank will be tested tomorrow

Material:

Site ID:	255003
Operable Unit ID:	1036984
Operable Unit:	01
Material ID:	344588
Material Code:	1868A
Material Name:	VOLATILE ORGANICS
Case No.:	Not reported
Material FA:	Other
Quantity:	0
Units:	Gallons
Recovered:	No
Resource Affected:	Not reported
Oxygenate:	False

Tank Test:

---

265 **MANHOLE #1874** **NY Spills** **S104789840**
ATLANTIC/CLEVELAND **N/A**
BROOKLYN, NY

SPILLS:

Facility ID:	0007359
Facility Type:	ER
DER Facility ID:	91826
Site ID:	103873
DEC Region:	2
Spill Date:	9/22/2000
Spill Number/Closed Date:	0007359 / Not Reported
Spill Cause:	Unknown
Spill Class:	Known release with minimal potential for fire or hazard. DEC Response. Willing Responsible Party. Corrective action taken.
SWIS:	2401
Investigator:	JMOCONNE
Referred To:	ERT
Reported to Dept:	9/22/2000
CID:	252
Water Affected:	Not reported
Spill Source:	Commercial/Industrial
Spill Notifier:	Affected Persons
Cleanup Ceased:	Not reported
Cleanup Meets Std:	False
Last Inspection:	Not reported
Recommended Penalty:	False
UST Trust:	False
Remediation Phase:	1
Date Entered In Computer:	9/22/2000
Spill Record Last Update:	8/6/2013
Spiller Name:	UNKNOWN
Spiller Company:	UNKNOWN
Spiller Address:	UNKNOWN
Spiller City,St,Zip:	UNKNOWN, NY
Spiller Company:	999

MANHOLE #1874 (Continued) **S104789840**

Contact Name: CHARLIE MCCARTHY
Contact Phone: (212) 580-6763
DEC Memo: Not reported
Remarks: APPROX 1 QUART ONTO FIVE GALLONS OF WATER-SAMPLE TAKEN-CLEANUP PENDING RESULTS. CON ED #133544.

Material:
Site ID: 103873
Operable Unit ID: 830019
Operable Unit: 01
Material ID: 544901
Material Code: 0066A
Material Name: UNKNOWN PETROLEUM
Case No.: Not reported
Material FA: Petroleum
Quantity: 0
Units: Gallons
Recovered: No
Resource Affected: Not reported
Oxygenate: False

Tank Test:

---

265 **CLEVELAND ST YARD** **NY Spills** **S102402111**
CLEVLAND ST AT ATLANTIC A **N/A**
BROOKLYN, NY

SPILLS:
Facility ID: 9608401
Facility Type: ER
DER Facility ID: 234653
Site ID: 289797
DEC Region: 2
Spill Date: 10/7/1996
Spill Number/Closed Date: 9608401 / 10/7/1996
Spill Cause: Equipment Failure
Spill Class: Known release with minimal potential for fire or hazard. DEC Response. Willing Responsible Party. Corrective action taken.
SWIS: 2401
Investigator: KATZ
Referred To: Not reported
Reported to Dept: 10/7/1996
CID: 322
Water Affected: Not reported
Spill Source: Passenger Vehicle
Spill Notifier: Responsible Party
Cleanup Ceased: Not reported
Cleanup Meets Std: False
Last Inspection: Not reported
Recommended Penalty: False
UST Trust: False
Remediation Phase: 0
Date Entered In Computer: 10/7/1996
Spill Record Last Update: 10/18/1996
Spiller Name: TIM SOILCH
Spiller Company: CON EDISON
Spiller Address: 4 IRVING PLACE

CLEVELAND ST YARD (Continued) **S102402111**

Spiller City,St,Zip: MANHATTAN, NY 10003
Spiller Company: 001
Contact Name: MR KUSHER
Contact Phone: (718) 802-5178
DEC Memo: Not reported
Remarks: loose hose on radiator caused spill - spill on blacktop and cleaned

Material:
Site ID: 289797
Operable Unit ID: 1036669
Operable Unit: 01
Material ID: 344139
Material Code: 0043A
Material Name: ANTIFREEZE
Case No.: Not reported
Material FA: Other
Quantity: 1
Units: Gallons
Recovered: Yes
Resource Affected: Not reported
Oxygenate: False

Tank Test:

---

265 **2969 ATLANTIC AVE** **NY UST** **U004045357**
2969 ATLANTIC AVENUE **N/A**
BROOKLYN, NY 11208

UST:
Id/Status: 2-609250 / Unregulated/Closed
Program Type: PBS
Region: STATE
DEC Region: 2
Expiration Date: 09/18/2008
UTM X: 594242.97548999998
UTM Y: 4503614.0675799996
Site Type: Unknown

Affiliation Records:
Site Id: 31095
Affiliation Type: Facility Owner
Company Name: SHREE ASHTA VINAYAK INC
Contact Type: Not reported
Contact Name: Not reported
Address1: 2969 ATLANTIC AVENUE
Address2: Not reported
City: BROOKLYN
State: NY
Zip Code: 11208
Country Code: 001
Phone: (718) 827-1111
EMail: Not reported
Fax Number: Not reported
Modified By: TRANSLAT
Date Last Modified: 3/4/2004

Site Id: 31095

2969 ATLANTIC AVE (Continued) **U004045357**

Affiliation Type:	Mail Contact
Company Name:	SUPER 8 MOTEL
Contact Type:	Not reported
Contact Name:	DAN SARTUALA
Address1:	410 ROUTE 46 WEST
Address2:	Not reported
City:	SOUTH HACKENSACK
State:	NJ
Zip Code:	07606
Country Code:	001
Phone:	(201) 951-8308
EMail:	Not reported
Fax Number:	Not reported
Modified By:	TRANSLAT
Date Last Modified:	3/4/2004

Site Id:	31095
Affiliation Type:	On-Site Operator
Company Name:	2969 ATLANTIC AVE
Contact Type:	Not reported
Contact Name:	N/A
Address1:	Not reported
Address2:	Not reported
City:	Not reported
State:	NN
Zip Code:	Not reported
Country Code:	001
Phone:	Not reported
EMail:	Not reported
Fax Number:	Not reported
Modified By:	TRANSLAT
Date Last Modified:	3/4/2004

Site Id:	31095
Affiliation Type:	Emergency Contact
Company Name:	SHREE ASHTA VINAYAK INC
Contact Type:	Not reported
Contact Name:	N/A
Address1:	Not reported
Address2:	Not reported
City:	Not reported
State:	NN
Zip Code:	Not reported
Country Code:	001
Phone:	Not reported
EMail:	Not reported
Fax Number:	Not reported
Modified By:	TRANSLAT
Date Last Modified:	3/4/2004

Tank Info:

Tank Number:	1
Tank ID:	66933
Tank Status:	Closed - In Place
Material Name:	Closed - In Place
Capacity Gallons:	5000

2969 ATLANTIC AVE (Continued) **U004045357**

Install Date:	Not reported
Date Tank Closed:	08/22/2003
Registered:	True
Tank Location:	Underground
Tank Type:	Steel/carbon steel
Material Code:	0001
Common Name of Substance:	#2 Fuel Oil (On-Site Consumption)
Tightness Test Method:	NN
Date Test:	Not reported
Next Test Date:	Not reported
Pipe Model:	Not reported
Modified By:	TRANSLAT
Last Modified:	03/04/2004

Equipment Records:

I00 - Overfill - None
A00 - Tank Internal Protection - None
D01 - Pipe Type - Steel/Carbon Steel/Iron
G00 - Tank Secondary Containment - None
C02 - Pipe Location - Underground/On-ground
F00 - Pipe External Protection - None
B00 - Tank External Protection - None
H00 - Tank Leak Detection - None

---

265 **RIVEIRA MOTEL** **NY LTANKS** **S105999669**
2969 ATLANTIC AVENUE **N/A**
BROOKLYN, NY

LTANKS:

Site ID:	226027
Spill Number/Closed Date:	0305319 / 3/14/2006
Spill Date:	8/19/2003
Spill Cause:	Tank Failure
Spill Source:	Institutional, Educational, Gov., Other
Spill Class:	Known release with minimal potential for fire or hazard. DEC Response. Willing Responsible Party. Corrective action taken.
Cleanup Ceased:	Not reported
Cleanup Meets Standard:	False
SWIS:	2401
Investigator:	SMSANGES
Referred To:	Not reported
Reported to Dept:	8/19/2003
CID:	422
Water Affected:	Not reported
Spill Notifier:	Responsible Party
Last Inspection:	Not reported
Recommended Penalty:	False
UST Involvement:	False
Remediation Phase:	0
Date Entered In Computer:	8/19/2003
Spill Record Last Update:	3/14/2006
Spiller Name:	Not reported
Spiller Company:	RIVIERA MOTEL
Spiller Address:	SAME
Spiller City,St,Zip:	ZZ
Spiller County:	001
Spiller Contact:	GARY WEISSBERGER

RIVEIRA MOTEL (Continued) **S105999669**

Spiller Phone:	(732) 390-5858
Spiller Extention:	Not reported
DEC Region:	2
DER Facility ID:	186577
DEC Memo:	Prior to Sept, 2004 data translation this spill Lead_DEC Field was "SANGESLAND"Sangesland spoke with Gary Weissberger of Whitman Companies.Specific direction was:2 soil boring samples through the bottom of the tank3 soil borings from around the tank (2 ends and one side) Depth of borings will be 0 to 2 feet below the bottom of the tank.The other side is right up against a building.Test samples to VOC/SVOC & compare to TAGM One deeper boring to confirm that Groundwater is not in the area3/6/2006 Sangesland called Mr. Weissberger at Whitman asking about the closure report. He said a copy was submitted in Oct 2003 and sent to Anthony Sigona.Sangesland asked for another copy of the report to be sent. Mr. Weissberger says that teh site was clean and the closure report backs this up.3/14/2006 Sangesland reviewed a "UST - Site Investigation Report" from Gary Weissberger of the Whitman Companies originally dated October 2003.The report confirms the information discussed above. The subject tank was properly cleaned, soil samples were taken through the bottom of the tank and then it was filled. The soil samples taken through the bottom of the tank showed slight "hits" for a few SVOCs, but this can be attributed to the fill material located in the area. Additional soil samples were taken adjacent to the tank and found to be clean.The tank was properly abandoned in place and the soil sampling proved to be adequate for spill closure.
Remarks:	OLD TANK UNABLE TO TIGHNESS TEST TANK WOULD LIKE CALLBACK

Material:

Site ID:	226027
Operable Unit ID:	871968
Operable Unit:	01
Material ID:	502574
Material Code:	0001A
Material Name:	#2 Fuel Oil
Case No.:	Not reported
Material FA:	Petroleum
Quantity:	0
Units:	Gallons
Recovered:	No
Resource Affected:	Not reported
Oxygenate:	False

Tank Test:

---

266 **PS 290** **NY HIST AST** **U003394356**
135 SCHENCK AV **N/A**
BKLN, NY 11207

HIST AST:

PBS Number:	2-356581
SWIS Code:	6101
Operator:	PLANT OPERATION
Facility Phone:	(718) 391-6000
Facility Addr2:	135 SCHENCK AV
Facility Type:	SCHOOL

PS 290 (Continued) **U003394356**

Emergency:	SCHOOL SAFETY
Emergency Tel:	(212) 979-3300
Old PBSNO:	Not reported
Date Inspected:	Not reported
Inspector:	Not reported
Result of Inspection:	Not reported
Owner Name:	NEW YORK CITY BOARD OF EDUCATION
Owner Address:	28-11 QUEENS PLAZA NORTH
Owner City,St,Zip:	LONG ISLAND CITY, NY 11101
Federal ID:	Not reported
Owner Tel:	(718) 391-6832
Owner Type:	Local Government
Owner Subtype:	Not reported
Mailing Contact:	FRANK CARDELLO/PLANT OPERNTROL
Mailing Name:	BOARD OF EDUCATION
Mailing Address:	28-11 QUEENS PLAZA NORTH
Mailing Address 2:	5 FLOOR
Mailing City,St,Zip:	LONG ISLAND CITY, NY 11101
Mailing Telephone:	(718) 391-6832
Owner Mark:	First Owner
Facility Status:	1 - Active PBS facility, i.e. total capacity of the PBS tanks is greater than 1,100 gallons, regardless if Subpart 360-14 tanks exist or not at the facility.
Certification Flag:	False
Certification Date:	09/02/1998
Expiration:	06/28/2003
Renew Flag:	False
Renew Date:	Not reported
Total Capacity:	10000
FAMT:	True
Facility Screen:	No Missing Data
Owner Screen:	Minor Data Missing
Tank Screen:	Minor Data Missing
Dead Letter:	False
CBS Number:	Not reported
Town or City:	NEW YORK CITY
County Code:	61
Town or City Code:	01
Region:	2

Tank ID:	001
Tank Location:	ABOVEGROUND ON SADDLES LEGS, STILTS, RACK, OR CRADLE
Tank Status:	In Service
Install Date:	Not reported
Capacity (Gal):	10000
Product Stored:	NOS 1,2, OR 4 FUEL OIL
Tank Type:	Steel/carbon steel
Tank Internal:	Not reported
Tank External:	01
Pipe Location:	Aboveground/Underground Combination
Pipe Type:	STEEL/IRON
Pipe Internal:	None
Pipe External:	01
Tank Containment:	Diking
Leak Detection:	0
Overfill Protection:	4
Dispenser Method:	Suction

PS 290 (Continued) **U003394356**

Date Tested:	Not reported
Next Test Date:	Not reported
Missing Data for Tank:	Minor Data Missing
Date Closed:	Not reported
Test Method:	Not reported
Deleted:	False
Updated:	True
SPDES Number:	Not reported
Lat/Long:	Not reported

---

266 **NYC DEPT OF EDUCATION - PS 290K** **RCRA-SQG** **1016974945**
135 SCHENCK AVE **NYR000214064**
BROOKLYN, NY 11207

RCRA-SQG:

Date form received by agency:	10/21/2014
Facility name:	NYC DEPT OF EDUCATION - PS 290K
Facility address:	135 SCHENCK AVE BROOKLYN, NY 11207
EPA ID:	NYR000214064
Mailing address:	THOMSON AVE LONG ISLAND CITY, NY 11101
Contact:	ALEXANDER LEMPERT
Contact address:	THOMSON AVE LONG ISLAND CITY, NY 11101
Contact country:	US
Contact telephone:	(718) 742-8501
Contact email:	ALEMPERT@NYCSCA.ORG
EPA Region:	02
Classification:	Small Small Quantity Generator
Description:	Handler: generates more than 100 and less than 1000 kg of hazardous waste during any calendar month and accumulates less than 6000 kg of hazardous waste at any time; or generates 100 kg or less of hazardous waste during any calendar month, and accumulates more than 1000 kg of hazardous waste at any time

Owner/Operator Summary:

Owner/operator name:	NYC DEPT OF EDUCATION
Owner/operator address:	THOMSON AVE LONG ISLANDE CITY, 11101
Owner/operator country:	US
Owner/operator telephone:	(718) 742-8501
Legal status:	Municipal
Owner/Operator Type:	Owner
Owner/Op start date:	01/08/1979
Owner/Op end date:	Not reported

Owner/operator name:	NYC DEPT OF SCHOOL FACILITIES
Owner/operator address:	Not reported Not reported
Owner/operator country:	US
Owner/operator telephone:	Not reported
Legal status:	Municipal
Owner/Operator Type:	Operator
Owner/Op start date:	01/08/1979
Owner/Op end date:	Not reported

NYC DEPT OF EDUCATION - PS 290K (Continued) **1016974945**

Handler Activities Summary:
- U.S. importer of hazardous waste: No
- Mixed waste (haz. and radioactive): No
- Recycler of hazardous waste: No
- Transporter of hazardous waste: No
- Treater, storer or disposer of HW: No
- Underground injection activity: No
- On-site burner exemption: No
- Furnace exemption: No
- Used oil fuel burner: No
- Used oil processor: No
- User oil refiner: No
- Used oil fuel marketer to burner: No
- Used oil Specification marketer: No
- Used oil transfer facility: No
- Used oil transporter: No

Hazardous Waste Summary:
- Waste code: B004
- Waste name: B004

- Waste code: B007
- Waste name: B007

Violation Status: No violations found

---

266 **PUBLIC SCHOOL 290 - BROOKLYN K290** **NY AST** **A100320203**
135 SCHENCK AVENUE **N/A**
BROOKLYN, NY 11207

AST:
- Region: STATE
- DEC Region: 2
- Site Status: Active
- Facility Id: 2-356581
- Program Type: PBS
- UTM X: 593835.97065999999
- UTM Y: 4503512.3861499997
- Expiration Date: 06/28/2018
- Site Type: School

Affiliation Records:
- Site Id: 17818
- Affiliation Type: Facility Owner
- Company Name: NEW YORK CITY DEPARTMENT OF EDUCATION
- Contact Type: MGR
- Contact Name: MUNENDRA SHARMA
- Address1: 44-36 VERNON BOULEVARD
- Address2: Not reported
- City: LONG ISLAND CITY
- State: NY
- Zip Code: 11101
- Country Code: 001
- Phone: (718) 349-5752
- EMail: MSHARMA@SCHOOLS.NYC.GOV
- Fax Number: Not reported
- Modified By: MSBAPTIS
- Date Last Modified: 10/7/2014

PUBLIC SCHOOL 290 - BROOKLYN K290 (Continued) **A100320203**

Site Id:	17818
Affiliation Type:	Mail Contact
Company Name:	NYC DEPARTMENT OF EDUCATION
Contact Type:	Not reported
Contact Name:	MUNENDRA SHARMA
Address1:	FIELD OPERATIONS-FUEL DIVISION
Address2:	44-36 VERNON BOULEVARD
City:	LONG ISLAND CITY
State:	NY
Zip Code:	11101
Country Code:	001
Phone:	(718) 349-5752
EMail:	MSHARMA@SCHOOLS.NYC.GOV
Fax Number:	Not reported
Modified By:	NRLOMBAR
Date Last Modified:	12/19/2014

Site Id:	17818
Affiliation Type:	On-Site Operator
Company Name:	PUBLIC SCHOOL 290 - BROOKLYN K290
Contact Type:	Not reported
Contact Name:	PLANT OPERATIONS
Address1:	Not reported
Address2:	Not reported
City:	Not reported
State:	NN
Zip Code:	Not reported
Country Code:	001
Phone:	(718) 349-5400
EMail:	Not reported
Fax Number:	Not reported
Modified By:	NRLOMBAR
Date Last Modified:	2/12/2013

Site Id:	17818
Affiliation Type:	Emergency Contact
Company Name:	NEW YORK CITY BOARD OF EDUCATION
Contact Type:	Not reported
Contact Name:	SCHOOL SAFETY
Address1:	Not reported
Address2:	Not reported
City:	Not reported
State:	NN
Zip Code:	Not reported
Country Code:	999
Phone:	(718) 935-3300
EMail:	Not reported
Fax Number:	Not reported
Modified By:	NRLOMBAR
Date Last Modified:	12/12/2011

Tank Info:

Tank Number:	001
Tank Id:	34850
Material Code:	0002
Common Name of Substance:	#4 Fuel Oil (On-Site Consumption)

PUBLIC SCHOOL 290 - BROOKLYN K290 (Continued) **A100320203**

Equipment Records:

A00 - Tank Internal Protection - None
D01 - Pipe Type - Steel/Carbon Steel/Iron
G02 - Tank Secondary Containment - Vault (w/access)
J02 - Dispenser - Suction Dispenser
B01 - Tank External Protection - Painted/Asphalt Coating
I04 - Overfill - Product Level Gauge (A/G)
H06 - Tank Leak Detection - Impervious Barrier/Concrete Pad (A/G)
L00 - Piping Leak Detection - None
C03 - Pipe Location - Aboveground/Underground Combination
E00 - Piping Secondary Containment - None
F01 - Pipe External Protection - Painted/Asphalt Coating
K00 - Spill Prevention - None

Tank Location:	3
Tank Type:	Steel/Carbon Steel/Iron
Tank Status:	In Service
Pipe Model:	Not reported
Install Date:	02/28/1978
Capacity Gallons:	10000
Tightness Test Method:	NN
Date Test:	Not reported
Next Test Date:	Not reported
Date Tank Closed:	Not reported
Register:	True
Modified By:	MSBAPTIS
Last Modified:	07/23/2013
Material Name:	#4 Fuel Oil (On-Site Consumption)

---

266 **PS 290 (SCHOOL)** **NY LTANKS** **S108299052**
135 SCHENCK AVE **N/A**
BROOKLYN, NY

LTANKS:

Site ID:	374588
Spill Number/Closed Date:	0610197 / 2/26/2007
Spill Date:	12/7/2006
Spill Cause:	Tank Overfill
Spill Source:	Institutional, Educational, Gov., Other
Spill Class:	Known release with minimal potential for fire or hazard. DEC Response. Willing Responsible Party. Corrective action taken.
Cleanup Ceased:	Not reported
Cleanup Meets Standard:	False
SWIS:	2401
Investigator:	rvketani
Referred To:	Not reported
Reported to Dept:	12/7/2006
CID:	406
Water Affected:	Not reported
Spill Notifier:	Other
Last Inspection:	Not reported
Recommended Penalty:	False
UST Involvement:	False
Remediation Phase:	0
Date Entered In Computer:	12/7/2006
Spill Record Last Update:	2/26/2007
Spiller Name:	KIM LEE ALLEN
Spiller Company:	PS 290 (SCHOOL)

PS 290 (SCHOOL) (Continued) **S108299052**

Spiller Address:	135 SCHENCK AVE.
Spiller City,St,Zip:	BROOKLYN, NY
Spiller County:	001
Spiller Contact:	KIM LEE ALLEN
Spiller Phone:	Not reported
Spiller Extention:	Not reported
DEC Region:	2
DER Facility ID:	324261
DEC Memo:	12/11/2006 Sangesland spoke to Joe Ostrowski at PTC. He said PTC cleaned up a spill in the basement of the building and outside. There was soil contamination and the area was dug out. Several endpoint samples were taken and the results will be submitted to DEC as soon as PTC gets them from the lab.12/19/06 - Raphael Ketani. On 12/7/06, T&S Trucking (718) 499-2900 (Angelo Solimine) delivered the oil. Custodian had ordered 5000 gals., but tank already had 3900 gals. of #4. Oil shot out the vent pipe and onto the concrete. Kim Lee Allen is the school contact.The PBS case is #2-356581 and shows an active 10,000 gal. tank with #4 oil. 1/5/07 - Raphael Ketani. I tried to call Ms. Allen (718) 647-1113 and Mark Salamack of PTC (718) 624-4842, but could only leave messages.Mr. Salamack called me back. He said that the school usually produces its own report, but he will send me the analyticals. 2/23/07 - Raphael Ketani. I tried to call Mr. Salamack, but could only leave a message.3/26/07 - Raphael Ketani. I received a FAX from Mr. Salamack containing manifests and end-point sample results. There were 2 manifests and 5 sample results. All of the samples were either non-detect or had hits that were very far below the TAGM RSCO limit. One sample had a number of VOC and SVOC hits, but these were well below the limits, except for benzo(a)pyrene which was just very slightly above with 81.2 ppb (limit 61 ppb).I called up Mr. Salamack regarding the amount of oil that had spilled inside the school and the vapor concentrations in the school. He said that he will have to talk to someone in PTC who knows the cleanup and get back to me. He said that it was #4 oil. I told him I needed a letter describing how much was spilled and the cleanup. He said that he would send me the letter.Mr. Salamack called me back a little while later. He said that the spill was an overfill and that the tank doesn't have a vent alarm or high level alarm. Mr. Salamack FAXed me a letter describing how the spill happened and what was done to clean it up. It said that 30 gals. came out the vent pipe as an overfill and contaminated the soil and conrete. It was also stated that the custodian opened the stick line and another 10 gals. spilled out, ran down the tank, and onto the painted floor of the tank room. Mr. Salamack's letter stated that the soil was dug out, absorbent was put down on the concrete outside, and the conrete next to the tank was pressure washed.Based upon the letter mentioned above, the manifests and the soil sample results, I am closing the spill case.
Remarks:	Driver was making a delivery for Castle Oil. The Custodian for the school read the gauge and gave the okay for a 5000gal. Tank originally had 3989 gal. Material shot out of the vent which is outside the school. Spill impacted the concrete. T& S Trucking has a crew on route to contain the spill but caller does not know who is doing the clean up.

Material:

Site ID:	374588
Operable Unit ID:	1132260

PS 290 (SCHOOL) (Continued) **S108299052**

Operable Unit:	01
Material ID:	2121991
Material Code:	0002A
Material Name:	#4 Fuel Oil
Case No.:	Not reported
Material FA:	Petroleum
Quantity:	60
Units:	Gallons
Recovered:	No
Resource Affected:	Not reported
Oxygenate:	False

Tank Test:

Site ID:	374588
Spill Tank Test:	1550490
Tank Number:	Not reported
Tank Size:	10000
Test Method:	00
Leak Rate:	0
Gross Fail:	Not reported
Modified By:	Watchdog
Last Modified:	12/7/2006
Test Method:	Unknown

---

267 **SPILL NUMBER 9914596** **NY Spills** **S104650485**
2164A FULTON ST **N/A**
BROOKLYN, NY

SPILLS:

Facility ID:	9914596
Facility Type:	ER
DER Facility ID:	109826
Site ID:	127124
DEC Region:	2
Spill Date:	3/26/2000
Spill Number/Closed Date:	9914596 / 3/27/2000
Spill Cause:	Human Error
Spill Class:	Known release with minimal potential for fire or hazard. DEC Response. Willing Responsible Party. Corrective action taken.
SWIS:	2401
Investigator:	JMKRIMGO
Referred To:	Not reported
Reported to Dept:	3/26/2000
CID:	322
Water Affected:	Not reported
Spill Source:	Commercial Vehicle
Spill Notifier:	Responsible Party
Cleanup Ceased:	Not reported
Cleanup Meets Std:	False
Last Inspection:	Not reported
Recommended Penalty:	False
UST Trust:	False
Remediation Phase:	0
Date Entered In Computer:	3/26/2000
Spill Record Last Update:	3/27/2000
Spiller Name:	CAROL FREY

SPILL NUMBER 9914596 (Continued) **S104650485**

Spiller Company:	PETRO OIL
Spiller Address:	5560 58TH ST
Spiller City,St,Zip:	MASPETH, NY -
Spiller Company:	001
Contact Name:	MATTHEW BOWEN
Contact Phone:	(718) 485-5588
DEC Memo:	Prior to Sept, 2004 data translation this spill Lead_DEC Field was "KRIMGOLD"CLEANED UP BY RP (PETRO OIL).
Remarks:	DRIVER MADE A DELIVERY TO A WRONG ADDRESS - THE HOUSE HAD BEENCONVERTED TO GAS BUT FILL PIPE WAS STILL OPEN - OIL RAN INTO A BASEMENT - SPILL CREW ON THE WAY FOR CLEAN UP - SPEEDY DRY HAS BEENPLACED ALREADY

Material:

Site ID:	127124
Operable Unit ID:	1089096
Operable Unit:	01
Material ID:	292887
Material Code:	0001A
Material Name:	#2 Fuel Oil
Case No.:	Not reported
Material FA:	Petroleum
Quantity:	30
Units:	Gallons
Recovered:	30
Resource Affected:	Not reported
Oxygenate:	False

Tank Test:

---

268 **2360 FULTON STREET** **NY Spills** **S102150463**
2360 FULTON STREET **N/A**
BROOKLYN, NY

SPILLS:

Facility ID:	9504674
Facility Type:	ER
DER Facility ID:	102175
Site ID:	117436
DEC Region:	2
Spill Date:	7/18/1995
Spill Number/Closed Date:	9504674 / 7/18/1995
Spill Cause:	Equipment Failure
Spill Class:	Known release with minimal potential for fire or hazard. DEC Response. Willing Responsible Party. Corrective action taken.
SWIS:	2401
Investigator:	SMMARTIN
Referred To:	Not reported
Reported to Dept:	7/18/1995
CID:	Not reported
Water Affected:	Not reported
Spill Source:	Commercial Vehicle
Spill Notifier:	Other
Cleanup Ceased:	7/18/1995
Cleanup Meets Std:	True
Last Inspection:	Not reported
Recommended Penalty:	False

2360 FULTON STREET (Continued) **S102150463**

UST Trust:	False
Remediation Phase:	0
Date Entered In Computer:	8/2/1995
Spill Record Last Update:	10/30/2008
Spiller Name:	Not reported
Spiller Company:	BENJAMIN MOORE
Spiller Address:	51 CHESTNUT RIDGE RD
Spiller City,St,Zip:	MONTVALE, NJ 07645
Spiller Company:	001
Contact Name:	Not reported
Contact Phone:	Not reported
DEC Memo:	Leak from the saddle tank on a diesel truck in the parking lot of the building.Cleanup completed same day. 7/18/1995
Remarks:	FILTER PIPE TO SADDLE TANK HAD CRACK IN IT CAUSING LEAK.

Material:

Site ID:	117436
Operable Unit ID:	1019435
Operable Unit:	01
Material ID:	366187
Material Code:	0008
Material Name:	Diesel
Case No.:	Not reported
Material FA:	Petroleum
Quantity:	5
Units:	Gallons
Recovered:	5
Resource Affected:	Not reported
Oxygenate:	False

Tank Test:

---

269 **FRONT OF RESIDENCE** **NY Spills** **S113819765**
65 MONTAUK AVE **N/A**
BROOKLYN, NY

SPILLS:

Facility ID:	1304798
Facility Type:	ER
DER Facility ID:	440487
Site ID:	485341
DEC Region:	2
Spill Date:	8/1/2013
Spill Number/Closed Date:	1304798 / 8/2/2013
Spill Cause:	Abandoned Drums
Spill Class:	Not reported
SWIS:	2401
Investigator:	TJDEMEO
Referred To:	Not reported
Reported to Dept:	8/2/2013
CID:	Not reported
Water Affected:	Not reported
Spill Source:	Unknown
Spill Notifier:	Other
Cleanup Ceased:	Not reported
Cleanup Meets Std:	False
Last Inspection:	Not reported

FRONT OF RESIDENCE (Continued) **S113819765**

Recommended Penalty:	False
UST Trust:	False
Remediation Phase:	0
Date Entered In Computer:	8/2/2013
Spill Record Last Update:	8/9/2013
Spiller Name:	HART
Spiller Company:	FDNY
Spiller Address:	Not reported
Spiller City,St,Zip:	NY
Spiller Company:	999
Contact Name:	TIM FRACZAK
Contact Phone:	9177691161
DEC Memo:	8/2/13 TJDDuplicate report - see spill 1304797. File closed and cross refernced.
Remarks:	FULL 55 GALLON DRUM FOUND IN FRONT OF RESIDENCE THAT IS LEAKING. NO CLEAN UP AS OF THIS TIME. THERE IS ANOTHER DRUM THAT MAY BE FILLED WITH WATER AND SOIL.

Material:

Site ID:	485341
Operable Unit ID:	1235005
Operable Unit:	01
Material ID:	2234132
Material Code:	0066A
Material Name:	UNKNOWN PETROLEUM
Case No.:	Not reported
Material FA:	Petroleum
Quantity:	Not reported
Units:	Not reported
Recovered:	Not reported
Resource Affected:	Not reported
Oxygenate:	False

Tank Test:

---

269 **DRUM RUN - IFO VACANT HOUSE** **NY Spills** **S113819764**
65 MONTAUK AVE **N/A**
BROOKLYN, NY

SPILLS:

Facility ID:	1304797
Facility Type:	ER
DER Facility ID:	440487
Site ID:	485340
DEC Region:	2
Spill Date:	8/1/2013
Spill Number/Closed Date:	1304797 / 8/12/2013
Spill Cause:	Abandoned Drums
Spill Class:	Possible release with minimal potential for fire or hazard or Known release with no damage. DEC Response. Willing Responsible Party. Corrective action taken.
SWIS:	2401
Investigator:	RMPIPER
Referred To:	Not reported
Reported to Dept:	8/1/2013
CID:	Not reported
Water Affected:	Not reported

DRUM RUN - IFO VACANT HOUSE (Continued) **S113819764**

Spill Source:	Unknown
Spill Notifier:	Fire Department
Cleanup Ceased:	Not reported
Cleanup Meets Std:	False
Last Inspection:	Not reported
Recommended Penalty:	False
UST Trust:	False
Remediation Phase:	0
Date Entered In Computer:	8/1/2013
Spill Record Last Update:	8/12/2013
Spiller Name:	FDNY HAZMAT
Spiller Company:	UNKNOWN
Spiller Address:	65 MONTAUK AVE
Spiller City,St,Zip:	BROOKLYN, NY
Spiller Company:	999
Contact Name:	FDNY HAZMAT
Contact Phone:	(347) 203-6886
DEC Memo:	8/2/13 TJDT/C with Tim Fraczak @NYCDEP HazMat. (2) drums at location - one containing soil/water and the other containing #2FO. Both drums were overpacked by FDNY. DEP has notified Department of Sanatation requesting removal of drum containing soil/water. Second drum containing #2FO has been labeled with DEC Spill Number and is awaiting pick up during next DEC "drum run". Both containers are on sidewalk (public property) in front of a vacant property.Duplicate spill report 1304798 has been closed and cross referenced40 gal pumped on 8/8/13. Closed.
Remarks:	2 Abandon drums. One drum leaked approx 5 gals onto soil. Cleanup is underway by FD.

Material:

Site ID:	485340
Operable Unit ID:	1235004
Operable Unit:	01
Material ID:	2234131
Material Code:	0022
Material Name:	Waste Oil/Used Oil
Case No.:	Not reported
Material FA:	Petroleum
Quantity:	140
Units:	Gallons
Recovered:	Not reported
Resource Affected:	Not reported
Oxygenate:	False

Tank Test:

---

269 **64 MONTAUK AVENUE** **NY LTANKS U000411507**
64 MONTAUK AVENUE **NY UST N/A**
BROOKLYN, NY 11208

LTANKS:

Site ID:	332263
Spill Number/Closed Date:	0407730 / 4/30/2010
Spill Date:	10/12/2004
Spill Cause:	Tank Test Failure
Spill Source:	Private Dwelling
Spill Class:	Possible release with minimal potential for fire or hazard or Known

64 MONTAUK AVENUE (Continued) **U000411507**

release with no damage. DEC Response. Willing Responsible Party. Corrective action taken.

Cleanup Ceased:	Not reported
Cleanup Meets Standard:	True
SWIS:	2401
Investigator:	LXZIELIN
Referred To:	Not reported
Reported to Dept:	10/12/2004
CID:	403
Water Affected:	Not reported
Spill Notifier:	Tank Tester
Last Inspection:	Not reported
Recommended Penalty:	False
UST Involvement:	False
Remediation Phase:	0
Date Entered In Computer:	10/12/2004
Spill Record Last Update:	4/30/2010
Spiller Name:	RITA
Spiller Company:	Not reported
Spiller Address:	61 ATKINS AVE
Spiller City,St,Zip:	BROOKLYN, NY
Spiller County:	001
Spiller Contact:	RITA
Spiller Phone:	(718) 465-3600
Spiller Extention:	Not reported
DEC Region:	2
DER Facility ID:	389081
DEC Memo:	04/30/10 - LZReviewed documents(eDocs)sent by Liz Farrell of Estate of Fred Stark. They indicate that the fill line was replaced, and the tanks system subsequently passed the tightness test.The spill case is closed. 11/29/05 Contacted John Leddy at Protest. I should call Rita at Estate of Fred Stark.Contact:Estate of fred StarkRita198-10 Jamaica AvenueQueens, NY718-465-3600Spoke to the Estate of Fred Stark. have not responsed with information that can close spill. Refer back to the Region. -S. Scharf
Remarks:	PBS No: 2-510246

Material:

Site ID:	332263
Operable Unit ID:	1094511
Operable Unit:	01
Material ID:	574618
Material Code:	0001A
Material Name:	#2 Fuel Oil
Case No.:	Not reported
Material FA:	Petroleum
Quantity:	0
Units:	Gallons
Recovered:	No
Resource Affected:	Not reported
Oxygenate:	False

Tank Test:

Site ID:	332263
Spill Tank Test:	1548240
Tank Number:	Not reported

64 MONTAUK AVENUE (Continued) **U000411507**

Tank Size:	2500
Test Method:	03
Leak Rate:	0
Gross Fail:	Not reported
Modified By:	Watchdog
Last Modified:	10/12/2004
Test Method:	Horner EZ Check I or II

UST:

Id/Status:	2-510246 / Active
Program Type:	PBS
Region:	STATE
DEC Region:	2
Expiration Date:	01/23/2016
UTM X:	594753.70857000002
UTM Y:	4503542.9385700002
Site Type:	Apartment Building/Office Building

Affiliation Records:

Site Id:	21839
Affiliation Type:	Facility Owner
Company Name:	ESTATE OF FRED STARK
Contact Type:	AGENT
Contact Name:	ELIZABETH FARRELL
Address1:	198-10 JAMAICA AVENUE
Address2:	Not reported
City:	HOLLIS
State:	NY
Zip Code:	11423
Country Code:	001
Phone:	(718) 465-3600
EMail:	Not reported
Fax Number:	Not reported
Modified By:	KXTANG
Date Last Modified:	1/10/2006

Site Id:	21839
Affiliation Type:	Mail Contact
Company Name:	ESTATE OF FRED STARK
Contact Type:	AGENT
Contact Name:	ELIZABETH FARRELL
Address1:	198-10 JAMAICA AVENUE
Address2:	Not reported
City:	HOLLIS
State:	NY
Zip Code:	11423
Country Code:	001
Phone:	(718) 465-3600
EMail:	Not reported
Fax Number:	Not reported
Modified By:	KXTANG
Date Last Modified:	1/10/2006

Site Id:	21839
Affiliation Type:	On-Site Operator
Company Name:	64 MONTAUK AVENUE

64 MONTAUK AVENUE (Continued) **U000411507**

Contact Type:	Not reported
Contact Name:	ESTATE OF FRED STARK
Address1:	Not reported
Address2:	Not reported
City:	Not reported
State:	NN
Zip Code:	Not reported
Country Code:	001
Phone:	(718) 465-3600
EMail:	Not reported
Fax Number:	Not reported
Modified By:	TRANSLAT
Date Last Modified:	3/4/2004

Site Id:	21839
Affiliation Type:	Emergency Contact
Company Name:	ESTATE OF FRED STARK
Contact Type:	Not reported
Contact Name:	ESTATE OF FRED STARK
Address1:	Not reported
Address2:	Not reported
City:	Not reported
State:	NN
Zip Code:	Not reported
Country Code:	999
Phone:	(718) 465-3600
EMail:	Not reported
Fax Number:	Not reported
Modified By:	ANAUSTIN
Date Last Modified:	9/22/2005

Tank Info:

Tank Number:	001
Tank ID:	39490
Tank Status:	In Service
Material Name:	In Service
Capacity Gallons:	2500
Install Date:	12/01/1948
Date Tank Closed:	Not reported
Registered:	True
Tank Location:	Underground
Tank Type:	Steel/carbon steel
Material Code:	0001
Common Name of Substance:	#2 Fuel Oil (On-Site Consumption)

Tightness Test Method:	21
Date Test:	03/22/2010
Next Test Date:	03/22/2015
Pipe Model:	Not reported
Modified By:	BKFALVEY
Last Modified:	04/07/2010

Equipment Records:

A00 - Tank Internal Protection - None
D01 - Pipe Type - Steel/Carbon Steel/Iron
G00 - Tank Secondary Containment - None

64 MONTAUK AVENUE (Continued) **U000411507**

J02 - Dispenser - Suction Dispenser
L09 - Piping Leak Detection - Exempt Suction Piping
C00 - Pipe Location - No Piping
F00 - Pipe External Protection - None
I04 - Overfill - Product Level Gauge (A/G)
B00 - Tank External Protection - None
H00 - Tank Leak Detection - None

---

270 **1064 HERKIMER STREET** **NY LTANKS** **S102671481**
1064 HERKIMER STREET **N/A**
BROOKLYN, NY

LTANKS:

Site ID:	221931
Spill Number/Closed Date:	8910306 / 7/29/2003
Spill Date:	1/26/1990
Spill Cause:	Tank Overfill
Spill Source:	Non Major Facility > 1,100 gal
Spill Class:	Known release with minimal potential for fire or hazard. DEC Response. Willing Responsible Party. Corrective action taken.
Cleanup Ceased:	Not reported
Cleanup Meets Standard:	False
SWIS:	2401
Investigator:	SIGONA
Referred To:	Not reported
Reported to Dept:	1/26/1990
CID:	Not reported
Water Affected:	Not reported
Spill Notifier:	Fire Department
Last Inspection:	Not reported
Recommended Penalty:	False
UST Involvement:	False
Remediation Phase:	0
Date Entered In Computer:	1/31/1990
Spill Record Last Update:	7/29/2003
Spiller Name:	Not reported
Spiller Company:	1064 HERKIMER STREET
Spiller Address:	1064 HERKIMER STREET
Spiller City,St,Zip:	BROOKLYN, NY
Spiller County:	001
Spiller Contact:	Not reported
Spiller Phone:	Not reported
Spiller Extention:	Not reported
DEC Region:	2
DER Facility ID:	183556
DEC Memo:	Not reported
Remarks:	NYCFD HAZ MAT & NYCFD ON SCENE, BROKEN PIPE ON OIL TANK, LEAK INTO DRAIN, POSSIBLE VANDALISM.

Material:

Site ID:	221931
Operable Unit ID:	937324
Operable Unit:	01
Material ID:	443411
Material Code:	0001A
Material Name:	#2 Fuel Oil
Case No.:	Not reported

1064 HERKIMER STREET (Continued) **S102671481**

Material FA: Petroleum
Quantity: 0
Units: Gallons
Recovered: No
Resource Affected: Not reported
Oxygenate: False

Tank Test:

---

271 **EDR US Hist Auto Stat** **1015381386**
2727 FULTON ST **N/A**
BROOKLYN, NY 11207

EDR Historical Auto Stations:

Name: CARLOS AUTO BODY SHOP
Year: 2006
Address: 2727 FULTON ST

Name: CARLOS AUTO BODY SHOP
Year: 2007
Address: 2727 FULTON ST

Name: CARLOS AUTO BODY SHOP
Year: 2008
Address: 2727 FULTON ST

Name: CARLOS ALTO BODY SHOP
Year: 2010
Address: 2727 FULTON ST

---

271 **CARLOS BODY SHOP** **FINDS** **1012224383**
2727 FULTON ST **US AIRS** **N/A**
BROOKLYN, NY 11207

FINDS:

Registry ID: 110040625133

Environmental Interest/Information System

AFS (Aerometric Information Retrieval System (AIRS) Facility Subsystem) replaces the former Compliance Data System (CDS), the National Emission Data System (NEDS), and the Storage and Retrieval of Aerometric Data (SAROAD). AIRS is the national repository for information concerning airborne pollution in the United States. AFS is used to track emissions and compliance data from industrial plants. AFS data are utilized by states to prepare State Implementation Plans to comply with regulatory programs and by EPA as an input for the estimation of total national emissions. AFS is undergoing a major redesign to support facility operating permits required under Title V of the Clean Air Act.

FIS (New York - Facility Information System) is New York's Department of Environmental Conservation (DEC) information system for tracking environmental facility information found across the State.

CARLOS BODY SHOP (Continued) **1012224383**

AIRS (AFS):

Airs Minor Details:

EPA plant ID:	110040625133
Plant name:	CARLOS BODY SHOP
Plant address:	2727 FULTON ST. BROOKLYN, NY 11207
County:	KINGS
Region code:	02
Dunn & Bradst #:	Not reported
Air quality cntrl region:	043
Sic code:	3711
Sic code desc:	MOTOR VEHICLES AND CAR BODIES
North Am. industrial classf:	Not reported
NAIC code description:	Not reported
Default compliance status:	IN COMPLIANCE WITH PROCEDURAL REQUIREMENTS
Default classification:	POTENTIAL UNCONTROLLED EMISSIONS < 100 TONS/YEAR
Govt facility:	ALL OTHER FACILITIES NOT OWNED OR OPERATED BY A FEDERAL, STATE, OR LOCAL GOVERNMENT
Current HPV:	Not reported

Historical Compliance Minor Sources:

State compliance status:	PRESENT, SEE OTHER PROGRAM(S)
Hist compliance date:	1202
Air prog code hist file:	MACT (SECTION 63 NESHAPS)
State compliance status:	PRESENT, SEE OTHER PROGRAM(S)
Hist compliance date:	1401
Air prog code hist file:	MACT (SECTION 63 NESHAPS)
State compliance status:	PRESENT, SEE OTHER PROGRAM(S)
Hist compliance date:	1303
Air prog code hist file:	MACT (SECTION 63 NESHAPS)
State compliance status:	PRESENT, SEE OTHER PROGRAM(S)
Hist compliance date:	1204
Air prog code hist file:	MACT (SECTION 63 NESHAPS)
State compliance status:	PRESENT, SEE OTHER PROGRAM(S)
Hist compliance date:	1403
Air prog code hist file:	MACT (SECTION 63 NESHAPS)
State compliance status:	PRESENT, SEE OTHER PROGRAM(S)
Hist compliance date:	1402
Air prog code hist file:	MACT (SECTION 63 NESHAPS)
State compliance status:	PRESENT, SEE OTHER PROGRAM(S)
Hist compliance date:	1304
Air prog code hist file:	MACT (SECTION 63 NESHAPS)
State compliance status:	PRESENT, SEE OTHER PROGRAM(S)
Hist compliance date:	1302
Air prog code hist file:	MACT (SECTION 63 NESHAPS)
State compliance status:	PRESENT, SEE OTHER PROGRAM(S)

CARLOS BODY SHOP (Continued) **1012224383**

Hist compliance date: 1301
Air prog code hist file: MACT (SECTION 63 NESHAPS)

State compliance status: PRESENT, SEE OTHER PROGRAM(S)
Hist compliance date: 1203
Air prog code hist file: MACT (SECTION 63 NESHAPS)

State compliance status: PRESENT, SEE OTHER PROGRAM(S)
Hist compliance date: 1201
Air prog code hist file: MACT (SECTION 63 NESHAPS)

State compliance status: PRESENT, SEE OTHER PROGRAM(S)
Hist compliance date: 1104
Air prog code hist file: MACT (SECTION 63 NESHAPS)

Compliance & Violation Data by Minor Sources:
Air program code: MACT (SECTION 63 NESHAPS)
Plant air program pollutant: Not reported
Default pollutant classification: POTENTIAL UNCONTROLLED EMISSIONS < 100 TONS/YEAR
Def. poll. compliance status: IN COMPLIANCE WITH PROCEDURAL REQUIREMENTS
Def. attainment/non attnmnt: ATTAINMENT AREA FOR GIVEN POLLUTANT
Repeat violator date: Not reported
Turnover compliance: Not reported

---

272 **MANHOLE #04264** **NY Spills** **S107787827**
FULTON STREET & VAN SINDEREN AVE **N/A**
BROOKLYN, NY

SPILLS:
Facility ID: 0601203
Facility Type: ER
DER Facility ID: 313566
Site ID: 363385
DEC Region: 2
Spill Date: 5/2/2006
Spill Number/Closed Date: 0601203 / 6/14/2006
Spill Cause: Equipment Failure
Spill Class: Known release with minimal potential for fire or hazard. DEC Response. Willing Responsible Party. Corrective action taken.
SWIS: 2401
Investigator: GDBREEN
Referred To: Not reported
Reported to Dept: 5/2/2006
CID: 444
Water Affected: Not reported
Spill Source: Institutional, Educational, Gov., Other
Spill Notifier: Responsible Party
Cleanup Ceased: Not reported
Cleanup Meets Std: False
Last Inspection: Not reported
Recommended Penalty: False
UST Trust: False
Remediation Phase: 0
Date Entered In Computer: 5/2/2006
Spill Record Last Update: 7/17/2006
Spiller Name: ERT DESK
Spiller Company: CON EDISON MH #04264

MANHOLE #04264 (Continued) **S107787827**

Spiller Address:	FULTON STREET/VAN SINDERE
Spiller City,St,Zip:	BROOKLYN, NY
Spiller Company:	999
Contact Name:	ERT DESK'
Contact Phone:	(212) 580-8383
DEC Memo:	06/14/06 - See e-docs for Con Ed report detailing cleanup and closure.164045. 5/2/06 10:25 HRS. V. BAUCCIO #85835 UG REPORTS WHILE ON ROUTINE WORK IN MH04264 (ACCT 14893) FOUND APPROX 1 PT. DIELECTRIC OIL ON 2 GALS OF WATER. NO FIRE/ SMOKE/ INJURIES INVOLVED. NO SEWERS/ WATERWAYS/PVT PROPERTY AFFECTED.NO VISUAL WATERMOVEMENT. PRESENCE OF SUMPS/DRAINS NOT VERIFIED AT THIS TIME. SPILL IS CONTAINED TO THE STRUCTURE & THE SOURCE APPEARS TO COME FROM A LEAKING 3c STRAIGHT JT. MS. BAUCCIO & HER SUPV. REMOVED SOME ARC PROOFING AND SAW THE LEAK. FDR # TO FOLLOW. D-FAULT TAG # 06573 PLACED. ENV. STOP TAG # 48003 PLACED & SAMPLE TAKEN FOR PCB ON CHAIN OF CUSTODY #EE-08285 MARKED E-PRIORITY. CLEANUP PENDING DFAULT REPAIR & TEST RESULTS. CIG TO BE NOTIFIED. J. MASON5/2/06 11:20 HRS AS PER CCR SHIFT MGR D-FAULT 06573 IS ON DEAD FDR 10225. J. MASONUPDATE 5/2/06 17:05 HRS CHEM LAB RESULTS RETURNED 2PPM LSN 06-04779-001 MATRIX: OIL GRAB LOCATION: S/S FULTON ST 144' E/O VAN SINDEREN AVE, STRUCTURE: MANHOLE 04264. J. MASON
Remarks:	1 pint on 2 gallons of water: no top 5 questions: coned # 164045

Material:

Site ID:	363385
Operable Unit ID:	1121440
Operable Unit:	01
Material ID:	2110937
Material Code:	0541A
Material Name:	DIELECTRIC FLUID
Case No.:	Not reported
Material FA:	Petroleum
Quantity:	0
Units:	Gallons
Recovered:	No
Resource Affected:	Not reported
Oxygenate:	False

Tank Test:

---

272 **VANSINDREN AVE**
AT FULTON STREET
BROOKLYN, NY

NY Spills **S108956156**
N/A

SPILLS:

Facility ID:	0708240
Facility Type:	ER
DER Facility ID:	338649
Site ID:	389092
DEC Region:	2
Spill Date:	10/27/2007
Spill Number/Closed Date:	0708240 / 10/29/2007
Spill Cause:	Equipment Failure
Spill Class:	Known release with minimal potential for fire or hazard. DEC Response. Willing Responsible Party. Corrective action taken.
SWIS:	2401
Investigator:	smsanges

VANSINDREN AVE (Continued) **S108956156**

Referred To:	Not reported
Reported to Dept:	10/27/2007
CID:	71
Water Affected:	Not reported
Spill Source:	Passenger Vehicle
Spill Notifier:	Responsible Party
Cleanup Ceased:	Not reported
Cleanup Meets Std:	False
Last Inspection:	Not reported
Recommended Penalty:	False
UST Trust:	False
Remediation Phase:	0
Date Entered In Computer:	10/27/2007
Spill Record Last Update:	10/29/2007
Spiller Name:	Not reported
Spiller Company:	NYC TRANSIT
Spiller Address:	Not reported
Spiller City,St,Zip:	NY
Spiller Company:	999
Contact Name:	BOBBY ISAAC
Contact Phone:	(646) 252-5777
DEC Memo:	minor spill - cleanup complete
Remarks:	LEAK IN TRANSMISSION ONTO STREET. CLEAN UP COMPLETE.

Material:

Site ID:	389092
Operable Unit ID:	1146243
Operable Unit:	01
Material ID:	2136608
Material Code:	0021
Material Name:	Transmission Fluid
Case No.:	Not reported
Material FA:	Petroleum
Quantity:	2
Units:	Gallons
Recovered:	No
Resource Affected:	Not reported
Oxygenate:	False

Tank Test:

---

273 **ST RITA'S R.C.CHURCH** **NY UST** **U001837883**
275 SHEPHERD AVENUE **NY HIST UST** **N/A**
BROOKLYN, NY 11208

UST:

Id/Status:	2-407259 / Active
Program Type:	PBS
Region:	STATE
DEC Region:	2
Expiration Date:	10/15/2007
UTM X:	594514.90217000002
UTM Y:	4503526.7647900004
Site Type:	Other

Affiliation Records:

Site Id:	19707

ST RITA'S R.C.CHURCH (Continued) **U001837883**

Affiliation Type:	Facility Owner
Company Name:	ST RITAS R.C.CHURCH
Contact Type:	Not reported
Contact Name:	Not reported
Address1:	275 SHEPHARD AVE
Address2:	Not reported
City:	BROOKLYN
State:	NY
Zip Code:	11208
Country Code:	001
Phone:	(718) 647-4910
EMail:	Not reported
Fax Number:	Not reported
Modified By:	CGFREEDM
Date Last Modified:	12/16/2004

Site Id:	19707
Affiliation Type:	Mail Contact
Company Name:	ST RITAS R.C.CHURCH
Contact Type:	Not reported
Contact Name:	REV. MSGR. JOHN T. PEYTON
Address1:	275 SHEPHARD AVE
Address2:	Not reported
City:	BROOKLYN
State:	NY
Zip Code:	11208
Country Code:	001
Phone:	(718) 647-4910
EMail:	Not reported
Fax Number:	Not reported
Modified By:	CGFREEDM
Date Last Modified:	12/16/2004

Site Id:	19707
Affiliation Type:	On-Site Operator
Company Name:	ST RITAS R.C.CHURCH
Contact Type:	Not reported
Contact Name:	MSGR. JOHN PEYTON
Address1:	Not reported
Address2:	Not reported
City:	Not reported
State:	NN
Zip Code:	Not reported
Country Code:	001
Phone:	(718) 647-4910
EMail:	Not reported
Fax Number:	Not reported
Modified By:	TRANSLAT
Date Last Modified:	3/4/2004

Site Id:	19707
Affiliation Type:	Emergency Contact
Company Name:	ST RITAS R.C.CHURCH
Contact Type:	Not reported
Contact Name:	MSGR. JOHN PEYTON
Address1:	Not reported
Address2:	Not reported

ST RITA'S R.C.CHURCH (Continued) **U001837883**

City:	Not reported
State:	NN
Zip Code:	Not reported
Country Code:	001
Phone:	(718) 647-4910
EMail:	Not reported
Fax Number:	Not reported
Modified By:	TRANSLAT
Date Last Modified:	3/4/2004

Tank Info:

Tank Number:	001
Tank ID:	23259
Tank Status:	In Service
Material Name:	In Service
Capacity Gallons:	5000
Install Date:	Not reported
Date Tank Closed:	Not reported
Registered:	True
Tank Location:	Underground
Tank Type:	Steel/carbon steel
Material Code:	0001
Common Name of Substance:	#2 Fuel Oil (On-Site Consumption)
Tightness Test Method:	03
Date Test:	12/01/1998
Next Test Date:	12/01/2003
Pipe Model:	Not reported
Modified By:	TRANSLAT
Last Modified:	03/04/2004

Equipment Records:

C02 - Pipe Location - Underground/On-ground
I04 - Overfill - Product Level Gauge (A/G)
A01 - Tank Internal Protection - Epoxy Liner
D01 - Pipe Type - Steel/Carbon Steel/Iron
F06 - Pipe External Protection - Wrapped
G00 - Tank Secondary Containment - None
H99 - Tank Leak Detection - Other
J02 - Dispenser - Suction Dispenser
L09 - Piping Leak Detection - Exempt Suction Piping
B00 - Tank External Protection - None

HIST UST:

PBS Number:	2-407259
SPDES Number:	Not reported
Emergency Contact:	MSGR.JOHN PEYTON
Emergency Telephone:	(718) 647-4910
Operator:	MSGR. JOHN PEYTON
Operator Telephone:	(718) 647-4910
Owner Name:	ST RITA'S R.C.CHURCH
Owner Address:	275 SHEPHARD AVE
Owner City,St,Zip:	BKLYN, NY 11208
Owner Telephone:	(718) 647-4910
Owner Type:	Corporate/Commercial
Owner Subtype:	Not reported

ST RITA'S R.C.CHURCH (Continued) **U001837883**

Mailing Name:	ST RITA'S R.C.CHURCH
Mailing Address:	275 SHEPHARD AVE
Mailing Address 2:	Not reported
Mailing City,St,Zip:	BKLYN, NY 11208
Mailing Contact:	REV. MSGR. JOHN T. PEYTON
Mailing Telephone:	(718) 647-4910
Owner Mark:	First Owner
Facility Status:	1 - Active PBS facility, i.e. total capacity of the PBS tanks is greater than 1,100 gallons, regardless if Subpart 360-14 tanks exist or not at the facility.
Facility Addr2:	275 SHEPHERD AVENUE
SWIS ID:	6101
Old PBS Number:	Not reported
Facility Type:	OTHER
Inspected Date:	Not reported
Inspector:	Not reported
Inspection Result:	Not reported
Federal ID:	Not reported
Certification Flag:	False
Certification Date:	06/11/1999
Expiration Date:	10/15/2002
Renew Flag:	False
Renewal Date:	Not reported
Total Capacity:	5000
FAMT:	True
Facility Screen:	No Missing Data
Owner Screen:	No Missing Data
Tank Screen:	Minor Data Missing
Dead Letter:	False
CBS Number:	Not reported
Town or City:	NEW YORK CITY
County Code:	61
Town or City:	01
Region:	2

Tank Id:	001
Tank Location:	UNDERGROUND
Tank Status:	In Service
Install Date:	Not reported
Capacity (gals):	5000
Product Stored:	NOS 1,2, OR 4 FUEL OIL
Tank Type:	Steel/carbon steel
Tank Internal:	Epoxy Liner
Tank External:	Not reported
Pipe Location:	Underground
Pipe Type:	STEEL/IRON
Pipe Internal:	Not reported
Pipe External:	Wrapped (Piping)
Second Containment:	None
Leak Detection:	Other
Overfill Prot:	Product Level Gauge
Dispenser:	Suction
Date Tested:	12/01/1998
Next Test Date:	12/01/2003
Missing Data for Tank:	Minor Data Missing
Date Closed:	Not reported
Test Method:	Horner EZ Check

ST RITA'S R.C.CHURCH (Continued) **U001837883**

Deleted: False
Updated: True
Lat/long: Not reported

---

274 **VAGAR SERVICE STATION, INC** **NY UST** **U000417665**
43 JAMAICA AVENUE **N/A**
BROOKLYN, NY 11207

UST:
Id/Status: 2-402583 / Unregulated/Closed
Program Type: PBS
Region: STATE
DEC Region: 2
Expiration Date: 02/03/1998
UTM X: 593090.43004999997
UTM Y: 4503497.0232899999
Site Type: Retail Gasoline Sales

Affiliation Records:
Site Id: 19290
Affiliation Type: Facility Owner
Company Name: EM-ESS PETROLEUM CORP
Contact Type: Not reported
Contact Name: Not reported
Address1: 251 LOMBARDY STREET
Address2: Not reported
City: BROOKLYN
State: NY
Zip Code: 11222
Country Code: 001
Phone: (718) 387-7700
EMail: Not reported
Fax Number: Not reported
Modified By: TRANSLAT
Date Last Modified: 3/4/2004

Site Id: 19290
Affiliation Type: Mail Contact
Company Name: EM-ESS PETROLEUM CORP
Contact Type: Not reported
Contact Name: LORRENZO MACCIA
Address1: 251 LOMBARDY STREET
Address2: Not reported
City: BROOKLYN
State: NY
Zip Code: 11222
Country Code: 001
Phone: (718) 387-7900
EMail: Not reported
Fax Number: Not reported
Modified By: TRANSLAT
Date Last Modified: 3/4/2004

Site Id: 19290
Affiliation Type: On-Site Operator
Company Name: VAGAR SERVICE STATION, INC
Contact Type: Not reported
Contact Name: VAGAR SERVICE STATION, INC

VAGAR SERVICE STATION, INC (Continued) **U000417665**

Address1:	Not reported
Address2:	Not reported
City:	Not reported
State:	NN
Zip Code:	Not reported
Country Code:	001
Phone:	(516) 565-9003
EMail:	Not reported
Fax Number:	Not reported
Modified By:	TRANSLAT
Date Last Modified:	3/4/2004

Site Id:	19290
Affiliation Type:	Emergency Contact
Company Name:	EM-ESS PETROLEUM CORP
Contact Type:	Not reported
Contact Name:	JOSEPH MACCHIA JR
Address1:	Not reported
Address2:	Not reported
City:	Not reported
State:	NN
Zip Code:	Not reported
Country Code:	001
Phone:	(516) 565-9003
EMail:	Not reported
Fax Number:	Not reported
Modified By:	TRANSLAT
Date Last Modified:	3/4/2004

Tank Info:

Tank Number:	001
Tank ID:	22751
Tank Status:	Closed - Removed
Material Name:	Closed - Removed
Capacity Gallons:	550
Install Date:	12/01/1957
Date Tank Closed:	03/01/1997
Registered:	True
Tank Location:	Underground
Tank Type:	Steel/carbon steel
Material Code:	0009
Common Name of Substance:	Gasoline

Tightness Test Method:	NN
Date Test:	Not reported
Next Test Date:	Not reported
Pipe Model:	Not reported
Modified By:	TRANSLAT
Last Modified:	03/04/2004

Equipment Records:

A00 - Tank Internal Protection - None
D01 - Pipe Type - Steel/Carbon Steel/Iron
G00 - Tank Secondary Containment - None
J02 - Dispenser - Suction Dispenser
C00 - Pipe Location - No Piping

VAGAR SERVICE STATION, INC (Continued) **U000417665**

F00 - Pipe External Protection - None
I00 - Overfill - None
B00 - Tank External Protection - None
H00 - Tank Leak Detection - None

Tank Number:	002
Tank ID:	22752
Tank Status:	Closed - Removed
Material Name:	Closed - Removed
Capacity Gallons:	550
Install Date:	12/01/1957
Date Tank Closed:	03/01/1997
Registered:	True
Tank Location:	Underground
Tank Type:	Steel/carbon steel
Material Code:	0009
Common Name of Substance:	Gasoline
Tightness Test Method:	NN
Date Test:	Not reported
Next Test Date:	Not reported
Pipe Model:	Not reported
Modified By:	TRANSLAT
Last Modified:	03/04/2004

Equipment Records:

A00 - Tank Internal Protection - None
D01 - Pipe Type - Steel/Carbon Steel/Iron
G00 - Tank Secondary Containment - None
J02 - Dispenser - Suction Dispenser
C00 - Pipe Location - No Piping
F00 - Pipe External Protection - None
I00 - Overfill - None
B00 - Tank External Protection - None
H00 - Tank Leak Detection - None

Tank Number:	003
Tank ID:	22753
Tank Status:	Closed - Removed
Material Name:	Closed - Removed
Capacity Gallons:	550
Install Date:	12/01/1957
Date Tank Closed:	03/01/1997
Registered:	True
Tank Location:	Underground
Tank Type:	Steel/carbon steel
Material Code:	0009
Common Name of Substance:	Gasoline
Tightness Test Method:	NN
Date Test:	Not reported
Next Test Date:	Not reported
Pipe Model:	Not reported
Modified By:	TRANSLAT
Last Modified:	03/04/2004

VAGAR SERVICE STATION, INC (Continued) **U000417665**

Equipment Records:

A00 - Tank Internal Protection - None
D01 - Pipe Type - Steel/Carbon Steel/Iron
G00 - Tank Secondary Containment - None
J02 - Dispenser - Suction Dispenser
C00 - Pipe Location - No Piping
F00 - Pipe External Protection - None
I00 - Overfill - None
B00 - Tank External Protection - None
H00 - Tank Leak Detection - None

Tank Number:	004
Tank ID:	22754
Tank Status:	Closed - Removed
Material Name:	Closed - Removed
Capacity Gallons:	550
Install Date:	12/01/1957
Date Tank Closed:	03/01/1997
Registered:	True
Tank Location:	Underground
Tank Type:	Steel/carbon steel
Material Code:	0009
Common Name of Substance:	Gasoline
Tightness Test Method:	NN
Date Test:	Not reported
Next Test Date:	Not reported
Pipe Model:	Not reported
Modified By:	TRANSLAT
Last Modified:	03/04/2004

Equipment Records:

B00 - Tank External Protection - None
H00 - Tank Leak Detection - None
C00 - Pipe Location - No Piping
F00 - Pipe External Protection - None
I00 - Overfill - None
A00 - Tank Internal Protection - None
D01 - Pipe Type - Steel/Carbon Steel/Iron
G00 - Tank Secondary Containment - None
J02 - Dispenser - Suction Dispenser

Tank Number:	005
Tank ID:	22755
Tank Status:	Closed - Removed
Material Name:	Closed - Removed
Capacity Gallons:	550
Install Date:	12/01/1957
Date Tank Closed:	03/01/1997
Registered:	True
Tank Location:	Underground
Tank Type:	Steel/carbon steel
Material Code:	0009
Common Name of Substance:	Gasoline

VAGAR SERVICE STATION, INC (Continued) **U000417665**

Tightness Test Method: NN
Date Test: Not reported
Next Test Date: Not reported
Pipe Model: Not reported
Modified By: TRANSLAT
Last Modified: 03/04/2004

Equipment Records:

A00 - Tank Internal Protection - None
D01 - Pipe Type - Steel/Carbon Steel/Iron
G00 - Tank Secondary Containment - None
J02 - Dispenser - Suction Dispenser
C00 - Pipe Location - No Piping
F00 - Pipe External Protection - None
I00 - Overfill - None
B00 - Tank External Protection - None
H00 - Tank Leak Detection - None

Tank Number: 006
Tank ID: 22756
Tank Status: Closed - Removed
Material Name: Closed - Removed
Capacity Gallons: 550
Install Date: 12/01/1957
Date Tank Closed: 03/01/1997
Registered: True
Tank Location: Underground
Tank Type: Steel/carbon steel
Material Code: 0009
Common Name of Substance: Gasoline

Tightness Test Method: NN
Date Test: Not reported
Next Test Date: Not reported
Pipe Model: Not reported
Modified By: TRANSLAT
Last Modified: 03/04/2004

Equipment Records:

A00 - Tank Internal Protection - None
D01 - Pipe Type - Steel/Carbon Steel/Iron
G00 - Tank Secondary Containment - None
J02 - Dispenser - Suction Dispenser
I00 - Overfill - None
C00 - Pipe Location - No Piping
F00 - Pipe External Protection - None
B00 - Tank External Protection - None
H00 - Tank Leak Detection - None

Tank Number: 007
Tank ID: 22757
Tank Status: Closed - Removed
Material Name: Closed - Removed
Capacity Gallons: 550
Install Date: 12/01/1957
Date Tank Closed: 03/01/1997

VAGAR SERVICE STATION, INC (Continued) **U000417665**

Registered:	True
Tank Location:	Underground
Tank Type:	Steel/carbon steel
Material Code:	0009
Common Name of Substance:	Gasoline
Tightness Test Method:	NN
Date Test:	Not reported
Next Test Date:	Not reported
Pipe Model:	Not reported
Modified By:	TRANSLAT
Last Modified:	03/04/2004

Equipment Records:

A00 - Tank Internal Protection - None
D01 - Pipe Type - Steel/Carbon Steel/Iron
G00 - Tank Secondary Containment - None
J02 - Dispenser - Suction Dispenser
C00 - Pipe Location - No Piping
F00 - Pipe External Protection - None
I00 - Overfill - None
B00 - Tank External Protection - None
H00 - Tank Leak Detection - None

Tank Number:	008
Tank ID:	22758
Tank Status:	Closed - Removed
Material Name:	Closed - Removed
Capacity Gallons:	550
Install Date:	12/01/1957
Date Tank Closed:	03/01/1997
Registered:	True
Tank Location:	Underground
Tank Type:	Steel/carbon steel
Material Code:	0009
Common Name of Substance:	Gasoline
Tightness Test Method:	NN
Date Test:	Not reported
Next Test Date:	Not reported
Pipe Model:	Not reported
Modified By:	TRANSLAT
Last Modified:	03/04/2004

Equipment Records:

C00 - Pipe Location - No Piping
F00 - Pipe External Protection - None
A00 - Tank Internal Protection - None
D01 - Pipe Type - Steel/Carbon Steel/Iron
G00 - Tank Secondary Containment - None
J02 - Dispenser - Suction Dispenser
I00 - Overfill - None
B00 - Tank External Protection - None
H00 - Tank Leak Detection - None

Tank Number:	009

VAGAR SERVICE STATION, INC (Continued) **U000417665**

Tank ID:	22759
Tank Status:	Closed - Removed
Material Name:	Closed - Removed
Capacity Gallons:	550
Install Date:	12/01/1957
Date Tank Closed:	03/01/1997
Registered:	True
Tank Location:	Underground
Tank Type:	Steel/carbon steel
Material Code:	0009
Common Name of Substance:	Gasoline
Tightness Test Method:	NN
Date Test:	Not reported
Next Test Date:	Not reported
Pipe Model:	Not reported
Modified By:	TRANSLAT
Last Modified:	03/04/2004

Equipment Records:

B00 - Tank External Protection - None
H00 - Tank Leak Detection - None
C00 - Pipe Location - No Piping
F00 - Pipe External Protection - None
I00 - Overfill - None
A00 - Tank Internal Protection - None
D01 - Pipe Type - Steel/Carbon Steel/Iron
G00 - Tank Secondary Containment - None
J02 - Dispenser - Suction Dispenser

Tank Number:	010
Tank ID:	22760
Tank Status:	Closed - Removed
Material Name:	Closed - Removed
Capacity Gallons:	550
Install Date:	12/01/1957
Date Tank Closed:	03/01/1997
Registered:	True
Tank Location:	Underground
Tank Type:	Steel/carbon steel
Material Code:	0009
Common Name of Substance:	Gasoline
Tightness Test Method:	NN
Date Test:	Not reported
Next Test Date:	Not reported
Pipe Model:	Not reported
Modified By:	TRANSLAT
Last Modified:	03/04/2004

Equipment Records:

I00 - Overfill - None
A00 - Tank Internal Protection - None
D01 - Pipe Type - Steel/Carbon Steel/Iron
G00 - Tank Secondary Containment - None
J02 - Dispenser - Suction Dispenser
C00 - Pipe Location - No Piping

VAGAR SERVICE STATION, INC (Continued) **U000417665**

F00 - Pipe External Protection - None
B00 - Tank External Protection - None
H00 - Tank Leak Detection - None

Tank Number:	011
Tank ID:	22761
Tank Status:	Closed - Removed
Material Name:	Closed - Removed
Capacity Gallons:	550
Install Date:	12/01/1957
Date Tank Closed:	03/01/1997
Registered:	True
Tank Location:	Underground
Tank Type:	Steel/carbon steel
Material Code:	9999
Common Name of Substance:	Other
Tightness Test Method:	NN
Date Test:	Not reported
Next Test Date:	Not reported
Pipe Model:	Not reported
Modified By:	TRANSLAT
Last Modified:	03/04/2004

Equipment Records:

C00 - Pipe Location - No Piping
F00 - Pipe External Protection - None
A00 - Tank Internal Protection - None
D00 - Pipe Type - No Piping
G00 - Tank Secondary Containment - None
B00 - Tank External Protection - None
H00 - Tank Leak Detection - None
I00 - Overfill - None

---

274 **EDR US Hist Auto Stat** **1015491480**
43 JAMAICA AVE **N/A**
BROOKLYN, NY 11207

EDR Historical Auto Stations:

Name:	JEWELL AUTO REPAIR
Year:	1999
Address:	43 JAMAICA AVE
Name:	JEWELL AUTO REPAIR
Year:	2000
Address:	43 JAMAICA AVE
Name:	JEWELL AUTO REPAIR INC
Year:	2001
Address:	43 JAMAICA AVE
Name:	JEWELL AUTO REPAIR INC
Year:	2002
Address:	43 JAMAICA AVE

274 **DUNKIN DONUTS** **FINDS** **1010033500**
43 JAMAICA AVE **N/A**
BROOKLYN, NY 11207

FINDS:

Registry ID: 110028214322

Environmental Interest/Information System
ICIS (Integrated Compliance Information System) is the Integrated Compliance Information System and provides a database that, when complete, will contain integrated Enforcement and Compliance information across most of EPA's programs. The vision for ICIS is to replace EPA's independent databases that contain Enforcement data with a single repository for that information. Currently, ICIS contains all Federal Administrative and Judicial enforcement actions. This information is maintained in ICIS by EPA in the Regional offices and it Headquarters. A future release of ICIS will replace the Permit Compliance System (PCS) which supports the NPDES and will integrate that information with Federal actions already in the system. ICIS also has the capability to track other activities occurring in the Region that support Compliance and Enforcement programs. These include; Incident Tracking, Compliance Assistance, and Compliance Monitoring.

---

274 **GAS STATION CITGO** **NY Spills** **S103570399**
43 JAMAICA AVE **N/A**
BROOKLYN, NY

SPILLS:

Facility ID:	9507079
Facility Type:	ER
DER Facility ID:	113602
Site ID:	131853
DEC Region:	2
Spill Date:	8/30/1995
Spill Number/Closed Date:	9507079 / 4/19/2004
Spill Cause:	Housekeeping
Spill Class:	Known release that creates potential for fire or hazard. DEC Response. Willing Responsible Party. Corrective action taken.
SWIS:	2401
Investigator:	JMROMMEL
Referred To:	Not reported
Reported to Dept:	9/11/1995
CID:	Not reported
Water Affected:	Not reported
Spill Source:	Gasoline Station or other PBS Facility
Spill Notifier:	DEC
Cleanup Ceased:	Not reported
Cleanup Meets Std:	False
Last Inspection:	Not reported
Recommended Penalty:	False
UST Trust:	False
Remediation Phase:	0
Date Entered In Computer:	12/27/1948
Spill Record Last Update:	4/19/2004
Spiller Name:	JOSEPH MACCHIA JR.
Spiller Company:	CITGO/EM-ESS PET.CORP
Spiller Address:	752-A HEMPSTEAD TPKE
Spiller City,St,Zip:	FRANKLIN SQUARE, NY 11010-

GAS STATION CITGO (Continued) **S103570399**

Spiller Company:	001
Contact Name:	Not reported
Contact Phone:	Not reported
DEC Memo:	Prior to Sept, 2004 data translation this spill Lead_DEC Field was "ROMMEL"04/19/04 Remediated under spill 9614397. Spill closed by Rommel.
Remarks:	PUMPS REMOVED 8 YEARS AGO-TEN 550S NEVER REMOVED OR PROPERLY ABONDONED . OIL AND ANTIFREEZE SURFACE SPILLS FLOWING INTO ON-SITE DRYWELL. CALL FAXED FROM DEC R2

Material:

Site ID:	131853
Operable Unit ID:	1017950
Operable Unit:	01
Material ID:	361506
Material Code:	0009
Material Name:	Gasoline
Case No.:	Not reported
Material FA:	Petroleum
Quantity:	0
Units:	Gallons
Recovered:	No
Resource Affected:	Not reported
Oxygenate:	False

Tank Test:

Facility ID:	9614397
Facility Type:	ER
DER Facility ID:	113602
Site ID:	131854
DEC Region:	2
Spill Date:	3/12/1997
Spill Number/Closed Date:	9614397 / 2/6/1998
Spill Cause:	Other
Spill Class:	Known release with minimal potential for fire or hazard. DEC Response. Willing Responsible Party. Corrective action taken.
SWIS:	2401
Investigator:	JMROMMEL
Referred To:	Not reported
Reported to Dept:	3/12/1997
CID:	370
Water Affected:	Not reported
Spill Source:	Gasoline Station or other PBS Facility
Spill Notifier:	Citizen
Cleanup Ceased:	Not reported
Cleanup Meets Std:	True
Last Inspection:	Not reported
Recommended Penalty:	False
UST Trust:	False
Remediation Phase:	0
Date Entered In Computer:	3/12/1997
Spill Record Last Update:	2/5/1998
Spiller Name:	Not reported
Spiller Company:	GAS STATION CITGO
Spiller Address:	43 JAMAICA AVE

GAS STATION CITGO (Continued) **S103570399**

Spiller City,St,Zip:	BROOKLYN, ZZ
Spiller Company:	001
Contact Name:	Not reported
Contact Phone:	Not reported
DEC Memo:	Prior to Sept, 2004 data translation this spill Lead_DEC Field was "ROMMEL"After removal of all visually (and PID) contaminated soil, Astem collected excavation endpoint samples with DEC present. Soil samples ND, but since tanks were out-of-service for longer than 10 years and 270 tons of contaminated soil removed from site, required borings. Impact Environmental performed 5 borings, 3 to 55 feet below grade. No contamination, spill closed.
Remarks:	GAS STATION EXCAVATING TANK WHEN PULLING OUT OF GROUND GAS SPILLING OUT OF TANK AND RUNNING INTO STREET UNKNOWN IF INTO SEWER OR STREET DRAIN

Material:

Site ID:	131854
Operable Unit ID:	1041816
Operable Unit:	01
Material ID:	339506
Material Code:	0009
Material Name:	Gasoline
Case No.:	Not reported
Material FA:	Petroleum
Quantity:	0
Units:	Gallons
Recovered:	No
Resource Affected:	Not reported
Oxygenate:	False

Tank Test:

---

275 **EDR US Hist Auto Stat** **1015382323**

2740 FULTON ST **N/A**
BROOKLYN, NY 11207

EDR Historical Auto Stations:

Name:	BROTHER # 2 AUTO REPAIR
Year:	1999
Address:	2740 FULTON ST
Name:	BROTHER # 2 AUTO REPAIR
Year:	2000
Address:	2740 FULTON ST
Name:	BROTHERS AUTO REPAIR
Year:	2001
Address:	2740 FULTON ST

275 **CON EDISON** **NY MANIFEST** **S117314756**
2740 FULTON ST **N/A**
BROOKLYN, NY 11207

NY MANIFEST:

EPA ID:	NYP004618328
Country:	USA

Mailing Info:

Name:	CON EDISON
Contact:	TOM TEELING
Address:	4 IRVING PLACE 15TH FLOOR
City/State/Zip:	NEW YORK, NY 10003
Country:	USA
Phone:	Not reported

Manifest:

Document ID:	Not reported
Manifest Status:	Not reported
Trans1 State ID:	NJ0000027193
Trans2 State ID:	Not reported
Generator Ship Date:	08/05/2014
Trans1 Recv Date:	08/05/2014
Trans2 Recv Date:	Not reported
TSD Site Recv Date:	08/07/2014
Part A Recv Date:	Not reported
Part B Recv Date:	Not reported
Generator EPA ID:	NYP004618328
Trans1 EPA ID:	Not reported
Trans2 EPA ID:	Not reported
TSDF ID:	NJD002200046
Waste Code:	Not reported
Quantity:	100
Units:	G - Gallons (liquids only)* (8.3 pounds)
Number of Containers:	1
Container Type:	TT - Cargo tank, tank trucks
Handling Method:	T Chemical, physical, or biological treatment.
Specific Gravity:	1
Year:	2014
Manifest Tracking Num:	012774285JJK
Import Ind:	N
Export Ind:	N
Discr Quantity Ind:	N
Discr Type Ind:	N
Discr Residue Ind:	N
Discr Partial Reject Ind:	N
Discr Full Reject Ind:	N
Manifest Ref Num:	Not reported
Alt Fac RCRA Id:	Not reported
Alt Fac Sign Date:	Not reported
Mgmt Method Type Code:	H110

276 **CON EDISON** **NY MANIFEST** **S116550610**
1918 EASTERN PKWY **N/A**
BROOKLYN, NY 11233

NY MANIFEST:
EPA ID: NYP004490033
Country: USA

Mailing Info:
Name: CON EDISON
Contact: TOM TEELING
Address: 4 IRVING PLACE - 15TH FLOOR
City/State/Zip: NEW YORK, NY 10003
Country: USA
Phone: 212-460-3770

Manifest:

Document ID: Not reported
Manifest Status: Not reported
Trans1 State ID: NJD003812047
Trans2 State ID: Not reported
Generator Ship Date: 04/04/2014
Trans1 Recv Date: 04/04/2014
Trans2 Recv Date: Not reported
TSD Site Recv Date: 04/08/2014
Part A Recv Date: Not reported
Part B Recv Date: Not reported
Generator EPA ID: NYP004490033
Trans1 EPA ID: Not reported
Trans2 EPA ID: Not reported
TSDF ID: NJD991291105
Waste Code: Not reported
Quantity: 100
Units: G - Gallons (liquids only)* (8.3 pounds)
Number of Containers: 1
Container Type: TT - Cargo tank, tank trucks
Handling Method: T Chemical, physical, or biological treatment.
Specific Gravity: 1
Year: 2014
Manifest Tracking Num: 002407761GBF
Import Ind: N
Export Ind: N
Discr Quantity Ind: N
Discr Type Ind: N
Discr Residue Ind: N
Discr Partial Reject Ind: N
Discr Full Reject Ind: N
Manifest Ref Num: Not reported
Alt Fac RCRA Id: Not reported
Alt Fac Sign Date: Not reported
Mgmt Method Type Code: H110

276 **EDR US Hist Auto Stat** **1015292255**
1918 EASTERN PKWY **N/A**
BROOKLYN, NY 11233

EDR Historical Auto Stations:
Name: CORNERSTONE AUTO
Year: 2007
Address: 1918 EASTERN PKWY

---

277 **17 PENNSYLVANIA AVENUE HDF CORP** **NY AST** **A100291592**
17 PENNSYLVANIA AVENUE # A **N/A**
BROOKLYN, NY 11207

AST:
Region: STATE
DEC Region: 2
Site Status: Active
Facility Id: 2-608014
Program Type: PBS
UTM X: 593191.86089999997
UTM Y: 4503563.6124799997
Expiration Date: 09/06/2017
Site Type: Apartment Building/Office Building

Affiliation Records:
Site Id: 29866
Affiliation Type: Facility Owner
Company Name: 17 PENNSYLVANIA AVE HDF CORP
Contact Type: PRESIDENT
Contact Name: EVANGELINA RODRIGUEZ
Address1: 17 PENNSYLVANIA AVENUE # A
Address2: Not reported
City: BROOKLYN
State: NY
Zip Code: 11207
Country Code: 001
Phone: (347) 339-5983
EMail: Not reported
Fax Number: Not reported
Modified By: LSZINOMA
Date Last Modified: 12/23/2014

Site Id: 29866
Affiliation Type: Mail Contact
Company Name: 17 PENNSYLVANIA AVE HDF CORP
Contact Type: PRESIDENT
Contact Name: EVANGELINA RODRIGUEZ
Address1: 17 PENNSYLVANIA AVENUE # A
Address2: Not reported
City: BROOKLYN
State: NY
Zip Code: 11207
Country Code: 001
Phone: (347) 339-5983
EMail: Not reported
Fax Number: Not reported
Modified By: LSZINOMA
Date Last Modified: 12/23/2014

Site Id: 29866

17 PENNSYLVANIA AVENUE HDF CORP (Continued) **A100291592**

Affiliation Type:	On-Site Operator
Company Name:	17 PENNSYLVANIA AVENUE HDF CORP
Contact Type:	Not reported
Contact Name:	EVANGELINA RODRIGUEZ
Address1:	Not reported
Address2:	Not reported
City:	Not reported
State:	NN
Zip Code:	Not reported
Country Code:	001
Phone:	(347) 339-5983
EMail:	Not reported
Fax Number:	Not reported
Modified By:	LSZINOMA
Date Last Modified:	12/23/2014

Site Id:	29866
Affiliation Type:	Emergency Contact
Company Name:	17 PENNSYLVANIA AVE HDF CORP
Contact Type:	Not reported
Contact Name:	EVANGELINA RODRIGUEZ
Address1:	Not reported
Address2:	Not reported
City:	Not reported
State:	NN
Zip Code:	Not reported
Country Code:	999
Phone:	(347) 339-5983
EMail:	Not reported
Fax Number:	Not reported
Modified By:	LSZINOMA
Date Last Modified:	12/23/2014

Tank Info:

Tank Number:	001
Tank Id:	64140
Material Code:	0001
Common Name of Substance:	#2 Fuel Oil (On-Site Consumption)

Equipment Records:

A00 - Tank Internal Protection - None
D01 - Pipe Type - Steel/Carbon Steel/Iron
G00 - Tank Secondary Containment - None
J00 - Dispenser - None
B01 - Tank External Protection - Painted/Asphalt Coating
F00 - Pipe External Protection - None
I04 - Overfill - Product Level Gauge (A/G)
C01 - Pipe Location - Aboveground
H00 - Tank Leak Detection - None

Tank Location:	1
Tank Type:	Steel/Carbon Steel/Iron
Tank Status:	In Service
Pipe Model:	Not reported
Install Date:	02/10/1932
Capacity Gallons:	2000

17 PENNSYLVANIA AVENUE HDF CORP (Continued) **A100291592**

Tightness Test Method:	NN
Date Test:	Not reported
Next Test Date:	Not reported
Date Tank Closed:	Not reported
Register:	True
Modified By:	LSZINOMA
Last Modified:	12/23/2014
Material Name:	#2 Fuel Oil (On-Site Consumption)

---

278 **CONDUIT DRY CLEANER** **RCRA NonGen / NLR** **1001124899**
503A CONDUIT BLVD **NY MANIFEST** **NYR000032482**
BROOKLYN, NY 11208

RCRA NonGen / NLR:

Date form received by agency:	01/01/2007
Facility name:	CONDUIT DRY CLEANER
Facility address:	503A CONDUIT BLVD BROOKLYN, NY 11208
EPA ID:	NYR000032482
Mailing address:	CONDUIT BLVD BROOKLYN, NY 11208
Contact:	CHONG IAN KONG
Contact address:	CONDUIT BLVD BROOKLYN, NY 11208
Contact country:	US
Contact telephone:	(718) 647-7600
Contact email:	Not reported
EPA Region:	02
Classification:	Non-Generator
Description:	Handler: Non-Generators do not presently generate hazardous waste

Owner/Operator Summary:

Owner/operator name:	KONG CHONG IAN
Owner/operator address:	1695 LINDEN ST 2F QUEENS, NY 11385
Owner/operator country:	US
Owner/operator telephone:	(718) 497-1630
Legal status:	Private
Owner/Operator Type:	Owner
Owner/Op start date:	Not reported
Owner/Op end date:	Not reported

Owner/operator name:	KONG CHONG IAN
Owner/operator address:	1695 LINDEN ST 2F QUEENS, NY 11385
Owner/operator country:	US
Owner/operator telephone:	(718) 497-1630
Legal status:	Private
Owner/Operator Type:	Operator
Owner/Op start date:	Not reported
Owner/Op end date:	Not reported

Handler Activities Summary:

U.S. importer of hazardous waste:	No
Mixed waste (haz. and radioactive):	No
Recycler of hazardous waste:	No
Transporter of hazardous waste:	No

CONDUIT DRY CLEANER (Continued) **1001124899**

Treater, storer or disposer of HW: No
Underground injection activity: No
On-site burner exemption: No
Furnace exemption: No
Used oil fuel burner: No
Used oil processor: No
User oil refiner: No
Used oil fuel marketer to burner: No
Used oil Specification marketer: No
Used oil transfer facility: No
Used oil transporter: No

Historical Generators:
Date form received by agency: 01/01/2006
Site name: CONDUIT DRY CLEANER
Classification: Not a generator, verified

Date form received by agency: 11/25/1996
Site name: CONDUIT DRY CLEANER
Classification: Small Quantity Generator

Hazardous Waste Summary:
Waste code: NONE
Waste name: None

Violation Status: No violations found

NY MANIFEST:
EPA ID: NYR000032482
Country: USA

Mailing Info:
Name: CONDUIT DRY CLNR
Contact: KONG NGAN WEN
Address: 503A CONDUIT BLVD
City/State/Zip: KINGS, NY 11208
Country: USA
Phone: 718-647-7600

Manifest:

Document ID: NYC6766391
Manifest Status: Not reported
Trans1 State ID: NJXAB6384
Trans2 State ID: T16L8D
Generator Ship Date: 04/09/2002
Trans1 Recv Date: 04/09/2002
Trans2 Recv Date: 04/12/2002
TSD Site Recv Date: 04/17/2002
Part A Recv Date: Not reported
Part B Recv Date: Not reported
Generator EPA ID: NYR000032482
Trans1 EPA ID: SCR000075150
Trans2 EPA ID: NJD071629976
TSDF ID: OHD980587364
Waste Code: F002 - HALO SOLV + STILL BOTTOMS FM REC OF SOLV
Quantity: 00195

CONDUIT DRY CLEANER (Continued) **1001124899**

Units: P - Pounds
Number of Containers: 001
Container Type: DF - Fiberboard or plastic drums (glass)
Handling Method: B Incineration, heat recovery, burning.
Specific Gravity: 01.00
Year: 2002

Document ID: NYC4564528
Manifest Status: Completed after the designated time period for a TSDF to get a copy to the DEC
Trans1 State ID: NYGF2859
Trans2 State ID: MO001
Generator Ship Date: 10/28/1997
Trans1 Recv Date: 10/28/1997
Trans2 Recv Date: 11/06/1997
TSD Site Recv Date: 11/08/1997
Part A Recv Date: 11/18/1997
Part B Recv Date: 12/10/1997
Generator EPA ID: NYR000032482
Trans1 EPA ID: ILD984908202
Trans2 EPA ID: MOD095038998
TSDF ID: OHD980587364
Waste Code: F002 - HALO SOLV + STILL BOTTOMS FM REC OF SOLV
Quantity: 00195
Units: P - Pounds
Number of Containers: 001
Container Type: DF - Fiberboard or plastic drums (glass)
Handling Method: B Incineration, heat recovery, burning.
Specific Gravity: 100
Waste Code: F002 - HALO SOLV + STILL BOTTOMS FM REC OF SOLV
Quantity: 00070
Units: P - Pounds
Number of Containers: 001
Container Type: DF - Fiberboard or plastic drums (glass)
Handling Method: B Incineration, heat recovery, burning.
Specific Gravity: 100
Year: 1997

Document ID: NYC6814372
Manifest Status: Not reported
Trans1 State ID: NYC94889J
Trans2 State ID: NY044
Generator Ship Date: 07/30/2002
Trans1 Recv Date: 07/30/2002
Trans2 Recv Date: 08/02/2002
TSD Site Recv Date: 08/02/2002
Part A Recv Date: Not reported
Part B Recv Date: Not reported
Generator EPA ID: NYR000032482
Trans1 EPA ID: SCR000075150
Trans2 EPA ID: 71629976
TSDF ID: OHD980587364
Waste Code: F002 - HALO SOLV + STILL BOTTOMS FM REC OF SOLV
Quantity: 00195
Units: P - Pounds
Number of Containers: 001

CONDUIT DRY CLEANER (Continued) **1001124899**

Container Type: DF - Fiberboard or plastic drums (glass)
Handling Method: B Incineration, heat recovery, burning.
Specific Gravity: 01.00
Year: 2002

Document ID: NYC6540682
Manifest Status: Not reported
Trans1 State ID: GF1411NY
Trans2 State ID: NJ044
Generator Ship Date: 10/23/2001
Trans1 Recv Date: 10/23/2001
Trans2 Recv Date: 10/26/2001
TSD Site Recv Date: 10/30/2001
Part A Recv Date: Not reported
Part B Recv Date: Not reported
Generator EPA ID: NYR000032482
Trans1 EPA ID: NJD071629976
Trans2 EPA ID: NJD071629976
TSDF ID: OHD980587364
Waste Code: F002 - HALO SOLV + STILL BOTTOMS FM REC OF SOLV
Quantity: 00195
Units: P - Pounds
Number of Containers: 001
Container Type: DF - Fiberboard or plastic drums (glass)
Handling Method: B Incineration, heat recovery, burning.
Specific Gravity: 01.00
Year: 2001

Document ID: NYC6341310
Manifest Status: Not reported
Trans1 State ID: NYCGF1411
Trans2 State ID: T39K7HNJ
Generator Ship Date: 01/16/2001
Trans1 Recv Date: 01/16/2001
Trans2 Recv Date: 01/19/2001
TSD Site Recv Date: 01/25/2001
Part A Recv Date: Not reported
Part B Recv Date: Not reported
Generator EPA ID: NYR000032482
Trans1 EPA ID: SCR000075150
Trans2 EPA ID: NJD071629976
TSDF ID: OHD980587364
Waste Code: F002 - HALO SOLV + STILL BOTTOMS FM REC OF SOLV
Quantity: 00195
Units: P - Pounds
Number of Containers: 001
Container Type: DF - Fiberboard or plastic drums (glass)
Handling Method: B Incineration, heat recovery, burning.
Specific Gravity: 01.00
Year: 2001

Document ID: NYC6483600
Manifest Status: Not reported
Trans1 State ID: NYCGF1411

CONDUIT DRY CLEANER (Continued) **1001124899**

Trans2 State ID:	132TWANJ
Generator Ship Date:	05/08/2001
Trans1 Recv Date:	05/08/2001
Trans2 Recv Date:	05/11/2001
TSD Site Recv Date:	05/16/2001
Part A Recv Date:	Not reported
Part B Recv Date:	Not reported
Generator EPA ID:	NYR000032482
Trans1 EPA ID:	SCR000075150
Trans2 EPA ID:	NJD071629976
TSDF ID:	OHD980587364
Waste Code:	F002 - HALO SOLV + STILL BOTTOMS FM REC OF SOLV
Quantity:	00070
Units:	P - Pounds
Number of Containers:	001
Container Type:	DF - Fiberboard or plastic drums (glass)
Handling Method:	B Incineration, heat recovery, burning.
Specific Gravity:	01.00
Waste Code:	F002 - HALO SOLV + STILL BOTTOMS FM REC OF SOLV
Quantity:	00195
Units:	P - Pounds
Number of Containers:	001
Container Type:	DF - Fiberboard or plastic drums (glass)
Handling Method:	B Incineration, heat recovery, burning.
Specific Gravity:	01.00
Year:	2001

Document ID:	NYC6578493
Manifest Status:	Not reported
Trans1 State ID:	NYGF1411
Trans2 State ID:	UPW015432
Generator Ship Date:	07/05/2001
Trans1 Recv Date:	07/05/2001
Trans2 Recv Date:	07/17/2001
TSD Site Recv Date:	07/17/2001
Part A Recv Date:	Not reported
Part B Recv Date:	Not reported
Generator EPA ID:	NYR000032482
Trans1 EPA ID:	SCR000075150
Trans2 EPA ID:	NJD071629976
TSDF ID:	OHD980587364
Waste Code:	F002 - HALO SOLV + STILL BOTTOMS FM REC OF SOLV
Quantity:	00195
Units:	P - Pounds
Number of Containers:	001
Container Type:	DF - Fiberboard or plastic drums (glass)
Handling Method:	B Incineration, heat recovery, burning.
Specific Gravity:	01.00
Year:	2001

Document ID:	NYC6183358
Manifest Status:	Not reported
Trans1 State ID:	NYCGF1411
Trans2 State ID:	T104414IL
Generator Ship Date:	07/05/2000

CONDUIT DRY CLEANER (Continued) **1001124899**

Trans1 Recv Date: 07/05/2000
Trans2 Recv Date: 07/07/2000
TSD Site Recv Date: 07/11/2000
Part A Recv Date: Not reported
Part B Recv Date: Not reported
Generator EPA ID: NYR000032482
Trans1 EPA ID: SCR000075150
Trans2 EPA ID: SCR000074591
TSDF ID: OHD980587364
Waste Code: F002 - HALO SOLV + STILL BOTTOMS FM REC OF SOLV
Quantity: 00195
Units: P - Pounds
Number of Containers: 001
Container Type: DF - Fiberboard or plastic drums (glass)
Handling Method: B Incineration, heat recovery, burning.
Specific Gravity: 01.00
Year: 2000

Document ID: NYC6121247
Manifest Status: Not reported
Trans1 State ID: NYCGF1411
Trans2 State ID: NJ044
Generator Ship Date: 04/11/2000
Trans1 Recv Date: 04/11/2000
Trans2 Recv Date: 04/14/2000
TSD Site Recv Date: 04/20/2000
Part A Recv Date: Not reported
Part B Recv Date: Not reported
Generator EPA ID: NYR000032482
Trans1 EPA ID: ILD984908202
Trans2 EPA ID: NJD071629976
TSDF ID: OHD980587364
Waste Code: F002 - HALO SOLV + STILL BOTTOMS FM REC OF SOLV
Quantity: 00195
Units: P - Pounds
Number of Containers: 001
Container Type: DF - Fiberboard or plastic drums (glass)
Handling Method: B Incineration, heat recovery, burning.
Specific Gravity: 01.00
Year: 2000

Document ID: NYC6018118
Manifest Status: Not reported
Trans1 State ID: NYEH2705
Trans2 State ID: T104414IL
Generator Ship Date: 02/09/2000
Trans1 Recv Date: 02/09/2000
Trans2 Recv Date: 02/16/2000
TSD Site Recv Date: 02/21/2000
Part A Recv Date: Not reported
Part B Recv Date: Not reported
Generator EPA ID: NYR000032482
Trans1 EPA ID: ILD984908202
Trans2 EPA ID: SCR000074591
TSDF ID: OHD980587364

CONDUIT DRY CLEANER (Continued) **1001124899**

Waste Code:	F002 - HALO SOLV + STILL BOTTOMS FM REC OF SOLV
Quantity:	00070
Units:	P - Pounds
Number of Containers:	001
Container Type:	DF - Fiberboard or plastic drums (glass)
Handling Method:	B Incineration, heat recovery, burning.
Specific Gravity:	01.00
Waste Code:	F002 - HALO SOLV + STILL BOTTOMS FM REC OF SOLV
Quantity:	00195
Units:	P - Pounds
Number of Containers:	001
Container Type:	DF - Fiberboard or plastic drums (glass)
Handling Method:	B Incineration, heat recovery, burning.
Specific Gravity:	01.00
Year:	2000

Document ID:	NYC6235953
Manifest Status:	Not reported
Trans1 State ID:	NYCGF1411
Trans2 State ID:	Not reported
Generator Ship Date:	08/28/2000
Trans1 Recv Date:	08/28/2000
Trans2 Recv Date:	08/29/2000
TSD Site Recv Date:	09/01/2000
Part A Recv Date:	Not reported
Part B Recv Date:	Not reported
Generator EPA ID:	NYR000032482
Trans1 EPA ID:	SCR000075150
Trans2 EPA ID:	SCR000074591
TSDF ID:	OHD980587364
Waste Code:	F002 - HALO SOLV + STILL BOTTOMS FM REC OF SOLV
Quantity:	00195
Units:	P - Pounds
Number of Containers:	001
Container Type:	DF - Fiberboard or plastic drums (glass)
Handling Method:	B Incineration, heat recovery, burning.
Specific Gravity:	01.00
Year:	2000

Document ID:	NYC6252840
Manifest Status:	Not reported
Trans1 State ID:	NYCGF1411
Trans2 State ID:	NJT1620W
Generator Ship Date:	11/22/2000
Trans1 Recv Date:	11/22/2000
Trans2 Recv Date:	11/28/2000
TSD Site Recv Date:	12/01/2000
Part A Recv Date:	Not reported
Part B Recv Date:	Not reported
Generator EPA ID:	NYR000032482
Trans1 EPA ID:	SCR000075150
Trans2 EPA ID:	SCR000074591
TSDF ID:	OHD980587364
Waste Code:	F002 - HALO SOLV + STILL BOTTOMS FM REC OF SOLV
Quantity:	00195

CONDUIT DRY CLEANER (Continued) **1001124899**

Units: P - Pounds
Number of Containers: 001
Container Type: DF - Fiberboard or plastic drums (glass)
Handling Method: B Incineration, heat recovery, burning.
Specific Gravity: 01.00
Year: 2000

Document ID: NYC5062342
Manifest Status: Not reported
Trans1 State ID: NYAP4503
Trans2 State ID: 564TUHNJ
Generator Ship Date: 01/19/1999
Trans1 Recv Date: 01/19/1999
Trans2 Recv Date: 01/20/1999
TSD Site Recv Date: 01/25/1999
Part A Recv Date: Not reported
Part B Recv Date: Not reported
Generator EPA ID: NYR000032482
Trans1 EPA ID: ILD984908202
Trans2 EPA ID: SCD987574647
TSDF ID: OHD980587364
Waste Code: F002 - HALO SOLV + STILL BOTTOMS FM REC OF SOLV
Quantity: 00390
Units: P - Pounds
Number of Containers: 002
Container Type: DF - Fiberboard or plastic drums (glass)
Handling Method: B Incineration, heat recovery, burning.
Specific Gravity: 01.00
Year: 1999

Document ID: NYC5634753
Manifest Status: Not reported
Trans1 State ID: NYC563475
Trans2 State ID: NJDEPH103
Generator Ship Date: 05/06/1999
Trans1 Recv Date: 05/06/1999
Trans2 Recv Date: 05/12/1999
TSD Site Recv Date: 05/16/1999
Part A Recv Date: Not reported
Part B Recv Date: Not reported
Generator EPA ID: NYR000032482
Trans1 EPA ID: ILD984908202
Trans2 EPA ID: SCD987574647
TSDF ID: OHD980587364
Waste Code: F002 - HALO SOLV + STILL BOTTOMS FM REC OF SOLV
Quantity: 00390
Units: P - Pounds
Number of Containers: 002
Container Type: DF - Fiberboard or plastic drums (glass)
Handling Method: B Incineration, heat recovery, burning.
Specific Gravity: 01.00
Year: 1999

Document ID: NYC5681305

CONDUIT DRY CLEANER (Continued) **1001124899**

Manifest Status: Not reported
Trans1 State ID: T913LT
Trans2 State ID: NYLP3931
Generator Ship Date: 07/06/1999
Trans1 Recv Date: 01/01/1900
Trans2 Recv Date: 07/06/1999
TSD Site Recv Date: 07/19/1999
Part A Recv Date: Not reported
Part B Recv Date: Not reported
Generator EPA ID: NYR000032482
Trans1 EPA ID: SCD987574647
Trans2 EPA ID: ILD984908202
TSDF ID: OHD980587364
Waste Code: F002 - HALO SOLV + STILL BOTTOMS FM REC OF SOLV
Quantity: 00195
Units: P - Pounds
Number of Containers: 001
Container Type: DF - Fiberboard or plastic drums (glass)
Handling Method: B Incineration, heat recovery, burning.
Specific Gravity: 01.00
Year: 1999

Document ID: NYC5957673
Manifest Status: Not reported
Trans1 State ID: NYLP3931
Trans2 State ID: T104414
Generator Ship Date: 10/21/1999
Trans1 Recv Date: 10/21/1999
Trans2 Recv Date: 10/27/1999
TSD Site Recv Date: 10/29/1999
Part A Recv Date: Not reported
Part B Recv Date: Not reported
Generator EPA ID: NYR000032482
Trans1 EPA ID: ILD984908202
Trans2 EPA ID: SCD987574647
TSDF ID: OHD980587364
Waste Code: F002 - HALO SOLV + STILL BOTTOMS FM REC OF SOLV
Quantity: 00195
Units: P - Pounds
Number of Containers: 001
Container Type: DF - Fiberboard or plastic drums (glass)
Handling Method: B Incineration, heat recovery, burning.
Specific Gravity: 01.00
Year: 1999

Document ID: NYC5220191
Manifest Status: Not reported
Trans1 State ID: NYAM5262
Trans2 State ID: MO001
Generator Ship Date: 05/12/1998
Trans1 Recv Date: 05/12/1998
Trans2 Recv Date: 05/20/1998
TSD Site Recv Date: 05/21/1998
Part A Recv Date: Not reported
Part B Recv Date: Not reported

CONDUIT DRY CLEANER (Continued) **1001124899**

Generator EPA ID: NYR000032482
Trans1 EPA ID: ILD984908202
Trans2 EPA ID: MOD095038998
TSDF ID: OHD980587364
Waste Code: F002 - HALO SOLV + STILL BOTTOMS FM REC OF SOLV
Quantity: 00195
Units: P - Pounds
Number of Containers: 001
Container Type: DF - Fiberboard or plastic drums (glass)
Handling Method: B Incineration, heat recovery, burning.
Specific Gravity: 01.00
Year: 1998

Document ID: NYC5016205
Manifest Status: Not reported
Trans1 State ID: GF3039NY
Trans2 State ID: M0001
Generator Ship Date: 03/17/1998
Trans1 Recv Date: 03/17/1998
Trans2 Recv Date: 03/27/1998
TSD Site Recv Date: 03/27/1998
Part A Recv Date: Not reported
Part B Recv Date: Not reported
Generator EPA ID: NYR000032482
Trans1 EPA ID: ILD984908202
Trans2 EPA ID: MOD095038998
TSDF ID: OHD980587364
Waste Code: F002 - HALO SOLV + STILL BOTTOMS FM REC OF SOLV
Quantity: 00195
Units: P - Pounds
Number of Containers: 001
Container Type: DF - Fiberboard or plastic drums (glass)
Handling Method: B Incineration, heat recovery, burning.
Specific Gravity: 01.00
Year: 1998

Document ID: NYC5430622
Manifest Status: Not reported
Trans1 State ID: NYAM6252
Trans2 State ID: 506TYJNJ
Generator Ship Date: 10/26/1998
Trans1 Recv Date: 10/26/1998
Trans2 Recv Date: 11/03/1998
TSD Site Recv Date: 11/05/1998
Part A Recv Date: Not reported
Part B Recv Date: Not reported
Generator EPA ID: NYR000032482
Trans1 EPA ID: ILD984908202
Trans2 EPA ID: SCD987574647
TSDF ID: OHD980587364
Waste Code: F002 - HALO SOLV + STILL BOTTOMS FM REC OF SOLV
Quantity: 00195
Units: P - Pounds
Number of Containers: 001
Container Type: DF - Fiberboard or plastic drums (glass)

CONDUIT DRY CLEANER (Continued) **1001124899**

Handling Method: B Incineration, heat recovery, burning.
Specific Gravity: 01.00
Year: 1998

Document ID: NYC5369512
Manifest Status: Not reported
Trans1 State ID: NYAM6252
Trans2 State ID: T422NXNJ
Generator Ship Date: 09/01/1998
Trans1 Recv Date: 09/01/1998
Trans2 Recv Date: 09/10/1998
TSD Site Recv Date: 09/16/1998
Part A Recv Date: Not reported
Part B Recv Date: Not reported
Generator EPA ID: NYR000032482
Trans1 EPA ID: ILD984908202
Trans2 EPA ID: SCD987574647
TSDF ID: OHD980587364
Waste Code: F002 - HALO SOLV + STILL BOTTOMS FM REC OF SOLV
Quantity: 00195
Units: P - Pounds
Number of Containers: 001
Container Type: DF - Fiberboard or plastic drums (glass)
Handling Method: B Incineration, heat recovery, burning.
Specific Gravity: 01.00
Year: 1998

---

278 **EDR US Hist Auto Stat** **1015513849**
480 HEMLOCK ST **N/A**
BROOKLYN, NY 11208

EDR Historical Auto Stations:
Name: CHERYL LYNN AUTOMOTIVE
Year: 2001
Address: 480 HEMLOCK ST

Name: CHERYL LYNN AUTOMOTIVE
Year: 2002
Address: 480 HEMLOCK ST

---

279 **MANHOLE 3745** **NY Spills** **S106720778**
LIBERTY AV / CHESNUT ST **N/A**
BROOKLYN, NY

SPILLS:
Facility ID: 0409418
Facility Type: ER
DER Facility ID: 269338
Site ID: 334145
DEC Region: 2
Spill Date: 11/20/2004
Spill Number/Closed Date: 0409418 / 12/27/2005
Spill Cause: Unknown
Spill Class: Known release with minimal potential for fire or hazard. DEC Response. Willing Responsible Party. Corrective action taken.

MANHOLE 3745 (Continued) **S106720778**

SWIS:	2401
Investigator:	GDBREEN
Referred To:	Not reported
Reported to Dept:	11/21/2004
CID:	73
Water Affected:	Not reported
Spill Source:	Unknown
Spill Notifier:	Other
Cleanup Ceased:	Not reported
Cleanup Meets Std:	False
Last Inspection:	Not reported
Recommended Penalty:	False
UST Trust:	False
Remediation Phase:	0
Date Entered In Computer:	11/22/2004
Spill Record Last Update:	12/27/2005
Spiller Name:	Not reported
Spiller Company:	Not reported
Spiller Address:	Not reported
Spiller City,St,Zip:	***Update***, ZZ
Spiller Company:	001
Contact Name:	ERT DESK
Contact Phone:	(212) 580-8383
DEC Memo:	e2mis 15632611/20/2004 11:30 HRS. J. O'CONNELL #57240 OF CONSTRUCTION MANAGEMENT REPORTS HE RESPONDED TO LOCATION AFTER COMPANY CONTRACTOR NOTIFIED HIM OF OIL IN MANHOLE AND AT 11:15 HRS. HE FOUND UNKNOWN OIL AND WATER IN MH-3745 LOCATED AT S/INT LIBERTY AVE & CHESTNUT ST. HE WAS MET ON LOCATION BY BROOKLYN ENV OPS O/S B. BAMONTE, WHO ESTIMATED SPILL AMOUNT AS 1 GAL OIL ON 400 GAL. WATER. SPILL APPEARS TO BE CONTAINED TO STRUCTURE (NO SEWERS OR WATERWAYS AFFECTED, NO PRIVATE PROPERTY AFFECTED, NO FIRE OR SMOKE INVOLVED). B. BAMONTE WILL PLACE ENV. STOP TAG IN STRUCTURE, TAKE A LIQUID SAMPLE, AND DELIVER IT TO CHEM LAB FOR TESTING.11/20/04 12:10 HRS. -- BROOKLYN ENV OPS O/S B. BAMONTE REPORTS OIL APPEARS TO BE MOTOR OIL AND HE PLACED OIL SOLIDIFICATION MATERIAL INTO STRUCTURE. TWO LIQUID SAMPLES WERE TAKEN FOR PCB AND OIL ID TESTS. CHAIN OF CUSTODY FORM # DD-11470 WAS MARKED FOR "E" PRIORITY TURNAROUND AND 24-HOUR DEMINIMIS PROGRAM. ENV STOP TAG # 44167 PLACED. CLEANUP PENDING RESULTS FROM CHEM LAB.I1-20-04 23:00hrs LAB SEQ# 04-09663-001 OIL ID PRESENCE OF DIELECTRIC OIL. S. PACE 49874.UPDATE*11-21-04 LAB SEQ# 04-09661-001 1872 PPM. S. PACE 4987411-21-04 EPA# NYP 004 127 098. OVER 50 TANKER WAS ORDERED BY B. BAMONTE (ENV OPS) LAST NIGHT FOR THE A.M. TO BEGIN CLEANUP S. PACE 49874UPDATE 21-NOV-2004 14:42 HRS.ENVIR. OPER. O.S. A.WALKER EMP# 55495 REPORTS: ASTORIA >500 TANKER REMOVED 300 GAL'S OF LIQUID FROM STRUCTURE. 1 DRUM OF SOLID DEBRIS WAS REMOVED FROM STRUCTURE BEFORE D-FAULT WAS FOUND (12:00 HRS.)D-FAULT TAG# 02078 WAS PLACED IN STRUCTURE. DUE TO THE AMOUNT OF DEBRIS STILL IN STRUCTURE SUMP STATUS IS UNKNOWN. ENVIR. TAG WILL REMAIN IN PLACE. NOTE: STRUCTURE STILL CONTAINS A LOT OF DEBRIS. C.HOGAN 07511UPDATE 11/29/04 09:00 HRS.D FAULT # 7886, FEEDER 9B93, FAULT: DAMAGED JOINT, DUCTING: BN-E; BN-W.UPDATE 12/11/04 15:50 HRS AS PER FOD SUPV CORRECT FDR 9B94 IS NOW OFF AND FOD IS ON LOCATION AND THERE IS WATER IN THE STRUCTURE. A TANKER AND ENV CREW WILL BE GOING TO LOCATION TO PUMP WATER AND HOLD ZONES.Update 12/12/04 20:45hrs. O.S. B.Bamonte reports on location with Env. Ops. crewsFernandez, Williams, Stanford and Breakenridge. U.G. crews cut out the D' fault in structure.After D' fault was repaired, Env. Ops. crews began clean up. Structure was double washed

MANHOLE 3745 (Continued) **S106720778**

with5 gallons of 760, and 10 gallons of Safety clean detergent. All solids were put into drums. Atotal of five (5) drums were generated consisting of PCB solids, PPE, zone material and lead.Drums were picked up by Astoria transportation. An >500 tanker removed 125 gallons ofliquids out of structure. No sump found in structure. Env. stop tag remains in place untilstructure is soda blasted. From: Bamonte, BenjaminOn 1/6/04, While soda blasting the manhole, Joseph Weihs noticed secondary cable missing insulation. #9 was not available, nor was an underground supervisor. Soda blasting and the cleanup was cancelled pending resolution of the issue. 200 gallons of PCB oily water was taken by an Astoria Tanker. 1 drum of PCB/Lead solids was also picked up by Astoria Transportation.#9 will set up a meet with Env. Ops to investigate/fix the issue during 7-3 shift. From: Columbia, Thomas1/9/05A #9 crew and an Env. Ops crew (Weihs/Walker/Giorgianni) mobilized to the above incident today, Sunday 1/9/05. The #9 crew corrected the exposed secondary cable in the structure.Once completed, the Env. Ops crew double washed and cleaned the structure with 10 gallons Biogen 760 and then soda blasted the entire structure. 100 gallons of PCB oily water was generated during the cleanup and taken by an Astoria Tanker. 1 drum of PCB/Lead solids was generated and picked up by Astoria Trans. 9 wipe samples were taken by a Chemlab chemist based on the sampling grid provided by Bob O'Kane. The samples were sent for priority 'A' analysis for PCBs under Chain of Custody #DD15637 Tom ColumbiaUPDATE 11-JAN-2005 1055HRSLab Sequence Number: 05-00210-001 Date Approved: 1/10/2005ALL 9 WIPE SAMPLES PASSED.

Remarks: NO TO ALL 5 QUESTIONS. NO CLEAN UP YET. CON ED REF # 156326.

Material:

Site ID:	334145
Operable Unit ID:	1096283
Operable Unit:	01
Material ID:	576369
Material Code:	0541A
Material Name:	DIELECTRIC FLUID
Case No.:	Not reported
Material FA:	Petroleum
Quantity:	1
Units:	Gallons
Recovered:	No
Resource Affected:	Not reported
Oxygenate:	False

Tank Test:

---

279 **MANHOLE # 3745** **NY Spills** **S106969200**
LIBERTY AVE/CHESTNUT STREET **N/A**
BROOKLYN, NY

SPILLS:

Facility ID:	0503708
Facility Type:	ER
DER Facility ID:	294755
Site ID:	348375
DEC Region:	2
Spill Date:	6/27/2005
Spill Number/Closed Date:	0503708 / 9/1/2005

MANHOLE # 3745 (Continued) **S106969200**

Spill Cause:	Unknown
Spill Class:	Known release with minimal potential for fire or hazard. DEC Response. Willing Responsible Party. Corrective action taken.
SWIS:	2401
Investigator:	SKARAKHA
Referred To:	Not reported
Reported to Dept:	6/28/2005
CID:	444
Water Affected:	Not reported
Spill Source:	Unknown
Spill Notifier:	Responsible Party
Cleanup Ceased:	Not reported
Cleanup Meets Std:	False
Last Inspection:	Not reported
Recommended Penalty:	False
UST Trust:	False
Remediation Phase:	0
Date Entered In Computer:	6/28/2005
Spill Record Last Update:	9/1/2005
Spiller Name:	Not reported
Spiller Company:	UNKNOWN AT THIS TIME
Spiller Address:	Not reported
Spiller City,St,Zip:	NY
Spiller Company:	999
Contact Name:	ERT DESK MIKE DAUGHTERY
Contact Phone:	(212) 580-8383
DEC Memo:	e2mis no 159445G. MOSCICKI REPORTS FINDING APPROX 1 GAL OF AN UNKNOWN OIL ON APPROX 700 GALS OF WATER IN MH3745. SPILL IS CONTAINED., NO SEWERS OR WATERWAYS AFFECTED. NO MOVEMENT IN THE WATER. CANNOT VERIFY THE EXISTENCE OF ANY SEWER CONNECTIONS, SUMPS OR DRAINS. TAG # 44514 PLACED IN STRUCTURE. PCB SAMPLE TAKEN. CLEANUP PENDING LAB RESULT. Lab Sequence Number: 05-06183-001 - TOTAL PCB 360 ppm.UPDATE JUNE 28, 2005 1808HRS. FLUSH SUPV B. BROWN REPORTS, CREW DBLE WASHED STRUCTURE W/ BIO GEN 760, BULLDOG. ONE-HALF DRUM OF DEBRIS REMOVED, AND PICKED UP BY CORPORATE TRANSPORTATION. 400 GALS OF LIQUID REMOVED BY ASTORIA TANKER. ENVIRONMENTAL TAG NO. 44514 PULLED FROM THE STRUCTURE. CLEANUP IS REPORTED TO BE 100% COMPLETE. BORCHERDINGCClosed. 9-1-05. GB
Remarks:	COMING OFF 24 HOUR CLOCK DUE TO HIGH PCB : ARE IN PROCESS OF CLEANING UP AND WONT MAKE IT WITH THE TIME: NO TO 5 QUESTIONS: CONED # 159445:

Material:

Site ID:	348375
Operable Unit ID:	1106030
Operable Unit:	01
Material ID:	1968524
Material Code:	0066A
Material Name:	UNKNOWN PETROLEUM
Case No.:	Not reported
Material FA:	Petroleum
Quantity:	1
Units:	Gallons
Recovered:	No
Resource Affected:	Not reported
Oxygenate:	False

Tank Test:

279 **MANHOLE 3745** **NY Spills** **S107408842**
LIBERTY AVE AND CHESTNUT ST **N/A**
BROOKLYN, NY

SPILLS:

Facility ID:	0507058
Facility Type:	ER
DER Facility ID:	299672
Site ID:	352379
DEC Region:	2
Spill Date:	9/11/2005
Spill Number/Closed Date:	0507058 / 11/9/2005
Spill Cause:	Equipment Failure
Spill Class:	Known release with minimal potential for fire or hazard. DEC Response. Willing Responsible Party. Corrective action taken.
SWIS:	2401
Investigator:	GDBREEN
Referred To:	Not reported
Reported to Dept:	9/11/2005
CID:	41
Water Affected:	Not reported
Spill Source:	Commercial/Industrial
Spill Notifier:	Responsible Party
Cleanup Ceased:	Not reported
Cleanup Meets Std:	False
Last Inspection:	Not reported
Recommended Penalty:	False
UST Trust:	False
Remediation Phase:	0
Date Entered In Computer:	9/12/2005
Spill Record Last Update:	11/9/2005
Spiller Name:	Not reported
Spiller Company:	CON ED
Spiller Address:	4 IRVING PLACE
Spiller City,St,Zip:	NEW YORK, NY 10001
Spiller Company:	001
Contact Name:	ERT DESK'
Contact Phone:	(212) 580-8383
DEC Memo:	160981. 9/11/2005 00:50 HRS. N. GRAU #19687, SR. FIELD OPERATOR WITH F.O.D., REPORTS WHILE LOCATING FAULT ON FEEDER 9B94 (ACCT # C3242) HE OPENEDMH-3745 AT 00:40 HRS. AND FOUND APPROX. 3 GAL UNKNOWN OIL ON APPROX. 4 GAL WATER. NO LEAKING EQUIPMENT SEEN IN STRUCTURE. SPILL APPEARS TO BE CONTAINED. NO SEWERS/WATERWAYS APPEAR TO BE AFFECTED. NO PRIVATE PROPERTY AFFECTED. NO FIRE/SMOKE INVOLVED. ENV STOP TAG # 42361 PLACED. LIQUID SAMPLE TAKEN ON CHAIN OF CUSTODY FORM # DD-11615. CLEANUP PENDING PCB RESULTS FROM CHEM LAB. PARKING RESTRICTIONS: ACCESS ANY TIME. -- W. WAINWRIGHT #17344 --9/11/2005 01:12 HRS. - CONTROL CTR. SHIFT MANAGER J. BYRNE REQUESTED STRUCTURE BE CLEANED AS 50-499 PPM DUE TO OPEN AUTO FEEDER. 01:13 HRS. - NOTIFIED BROOKLYN ENV OPS SUPERVISOR GENE WILLIAMS. 01:14 HRS. - CONTACTED CENTRAL FIELD SERVICES TO REQUEST "OVER 50" TANKER, SUPERVISOR S. NEWBY REPORTS NO DRIVER AVAILABLE UNTIL 7AM. NOTIFIED SHIFT MANAGER J. BYRNE WHO DECIDED TO WAIT UNTIL 7AM SHIFT FOR CLEANUP. SINCE PCB RESULTS SHOULD BE AVAILABLE BY THEN, TANKER WAS NOT ORDERED AT THIS TIME. -- W.W. #17344 --9/11/2005 02:33 HRS. -- SAMPLE LOGGED IN AT CHEM LAB, LSN 05-09510-001. -- W.W. #17344LAB RESULT RECEIVED 9/11/05 - 0911. 05-09510. 37 PPM. TJ - 50495UPDATE 11-SEP-2005 20:20 HRS. AS PER A CONVERSATION WITH FCR J.FRANCO: UG SUPV. A.MARCHIONE PLACED D-FAULT TAG# 06502 IN M3745 DUE TO A LEAKING

MANHOLE 3745 (Continued) **S107408842**

R/C 3W/1W JOINT ON THE 1C SIDE. INCIDENT 160981 WILL BE RECLASSIFIED AS SPILL - DIELECTRIC FLUID AND TAKEN OFF THE 72 HR. CLOCK. C.HOGAN 07511Closed. 11-9-05. see eDocs. GB

Remarks: default found in manhole - leaking joint ref 160981 - no to 5 questions

Material:

Site ID:	352379
Operable Unit ID:	1109881
Operable Unit:	01
Material ID:	2099898
Material Code:	0541A
Material Name:	DIELECTRIC FLUID
Case No.:	Not reported
Material FA:	Petroleum
Quantity:	3
Units:	Gallons
Recovered:	No
Resource Affected:	Not reported
Oxygenate:	False

Tank Test:

---

280 **CONDUIT TIRE & AUTOMOTIVE CENTER INC.** **NY UST** **U004046430**
537 NORTH CONDUIT BOULEVARD **N/A**
BROOKLYN, NY 11208

UST:

Id/Status:	2-609301 / Unregulated/Closed
Program Type:	PBS
Region:	STATE
DEC Region:	2
Expiration Date:	11/09/2016
UTM X:	595793.08629000001
UTM Y:	4503457.4783300003
Site Type:	Other Wholesale/Retail Sales

Affiliation Records:

Site Id:	31145
Affiliation Type:	Mail Contact
Company Name:	56-58 NELSON STREET LLC
Contact Type:	MANAGER
Contact Name:	JACK ISRAEL
Address1:	2202 OCEAN PKWY
Address2:	Not reported
City:	BROOKLYN
State:	NY
Zip Code:	11223
Country Code:	001
Phone:	(646) 226-6713
EMail:	Not reported
Fax Number:	Not reported
Modified By:	BVCAMPBE
Date Last Modified:	2/9/2012

Site Id:	31145
Affiliation Type:	On-Site Operator

CONDUIT TIRE & AUTOMOTIVE CENTER INC. (Continued) **U004046430**

Company Name:	CONDUIT TIRE & AUTOMOTIVE CENTER INC.
Contact Type:	Not reported
Contact Name:	JACK ISRAEL
Address1:	Not reported
Address2:	Not reported
City:	Not reported
State:	NN
Zip Code:	Not reported
Country Code:	001
Phone:	Not reported
EMail:	Not reported
Fax Number:	Not reported
Modified By:	BVCAMPBE
Date Last Modified:	2/9/2012

Site Id:	31145
Affiliation Type:	Emergency Contact
Company Name:	NICHOLAS GUILIANO
Contact Type:	Not reported
Contact Name:	RONALD SERUYA
Address1:	Not reported
Address2:	Not reported
City:	Not reported
State:	NN
Zip Code:	Not reported
Country Code:	999
Phone:	(718) 235-3522
EMail:	Not reported
Fax Number:	Not reported
Modified By:	NRLOMBAR
Date Last Modified:	1/16/2009

Site Id:	31145
Affiliation Type:	Facility Owner
Company Name:	56-58 NELSON STREET LLC
Contact Type:	MANAGER
Contact Name:	JACK ISRAEL
Address1:	2202 OCEAN PKWY
Address2:	Not reported
City:	BROOKLYN
State:	NY
Zip Code:	11223
Country Code:	001
Phone:	(646) 226-6713
EMail:	Not reported
Fax Number:	Not reported
Modified By:	BVCAMPBE
Date Last Modified:	2/9/2012

Tank Info:

Tank Number:	001
Tank ID:	67060
Tank Status:	Closed - Removed
Material Name:	Closed - Removed
Capacity Gallons:	250
Install Date:	01/01/2007

CONDUIT TIRE & AUTOMOTIVE CENTER INC. (Continued) **U004046430**

Date Tank Closed:	01/30/2012
Registered:	True
Tank Location:	Underground
Tank Type:	Steel/carbon steel
Material Code:	0022
Common Name of Substance:	Waste Oil/Used Oil
Tightness Test Method:	NN
Date Test:	Not reported
Next Test Date:	Not reported
Pipe Model:	Not reported
Modified By:	BVCAMPBE
Last Modified:	02/09/2012

Equipment Records:

A00 - Tank Internal Protection - None
D01 - Pipe Type - Steel/Carbon Steel/Iron
G00 - Tank Secondary Containment - None
J02 - Dispenser - Suction Dispenser
L09 - Piping Leak Detection - Exempt Suction Piping
C02 - Pipe Location - Underground/On-ground
F00 - Pipe External Protection - None
I00 - Overfill - None
B00 - Tank External Protection - None
E00 - Piping Secondary Containment - None
H00 - Tank Leak Detection - None
K00 - Spill Prevention - None

---

280 **EDR US Hist Cleaners** **1015073239**
537 CONDUIT BLVD **N/A**
BROOKLYN, NY 11208

EDR Historical Cleaners:

Name:	WASH RITE SUPER LAUNDRY INC
Year:	2008
Address:	537 CONDUIT BLVD
Name:	WASH RITE SUPER LAUNDRY INC
Year:	2010
Address:	537 CONDUIT BLVD
Name:	WASH RITE SUPER LAUNDRY INC
Year:	2011
Address:	537 CONDUIT BLVD
Name:	WASH RITE SUPER LAUNDRY INC
Year:	2012
Address:	537 CONDUIT BLVD

280 **F&H AUTO REPAIR** **NY AST** **A100300903**
475 HEMLOCK STREET **N/A**
BROOKLYN, NY 11208

AST:

Region:	STATE
DEC Region:	2
Site Status:	Active
Facility Id:	2-610479
Program Type:	PBS
UTM X:	595534.80010999995
UTM Y:	4503588.3557000002
Expiration Date:	02/12/2017
Site Type:	Auto Service/Repair (No Gasoline Sales)

Affiliation Records:

Site Id:	377216
Affiliation Type:	Facility Owner
Company Name:	F&H AUTO REPAIRS
Contact Type:	PROPRIETOR
Contact Name:	HECTOR HERNANDEZ
Address1:	475 HEMLOCK ST.
Address2:	Not reported
City:	BROOKLYN
State:	NY
Zip Code:	11208
Country Code:	001
Phone:	(718) 348-9681
EMail:	Not reported
Fax Number:	Not reported
Modified By:	NRLOMBAR
Date Last Modified:	2/12/2007

Site Id:	377216
Affiliation Type:	Mail Contact
Company Name:	F&H AUTO REPAIR
Contact Type:	Not reported
Contact Name:	HECTOR HERNANDEZ
Address1:	475 HEMLOCK STREET
Address2:	Not reported
City:	BROOKLYN
State:	NY
Zip Code:	11208
Country Code:	001
Phone:	(718) 348-9681
EMail:	Not reported
Fax Number:	Not reported
Modified By:	NRLOMBAR
Date Last Modified:	2/12/2007

Site Id:	377216
Affiliation Type:	On-Site Operator
Company Name:	F&H AUTO REPAIR
Contact Type:	Not reported
Contact Name:	HECTOR HERNANDEZ
Address1:	Not reported
Address2:	Not reported
City:	Not reported
State:	NN
Zip Code:	Not reported

F&H AUTO REPAIR (Continued) **A100300903**

Country Code:	001
Phone:	(718) 348-9681
EMail:	Not reported
Fax Number:	Not reported
Modified By:	NRLOMBAR
Date Last Modified:	2/12/2007

Site Id:	377216
Affiliation Type:	Emergency Contact
Company Name:	F&H AUTO REPAIRS
Contact Type:	Not reported
Contact Name:	HECTOR HERNANDEZ
Address1:	Not reported
Address2:	Not reported
City:	Not reported
State:	NN
Zip Code:	Not reported
Country Code:	001
Phone:	(718) 348-9681
EMail:	Not reported
Fax Number:	Not reported
Modified By:	NRLOMBAR
Date Last Modified:	2/12/2007

Tank Info:

Tank Number:	001
Tank Id:	215809
Material Code:	0022
Common Name of Substance:	Waste Oil/Used Oil

Equipment Records:

C00 - Pipe Location - No Piping
F00 - Pipe External Protection - None
A00 - Tank Internal Protection - None
D00 - Pipe Type - No Piping
G10 - Tank Secondary Containment - Impervious Underlayment
J00 - Dispenser - None
I00 - Overfill - None
L00 - Piping Leak Detection - None
B00 - Tank External Protection - None
E00 - Piping Secondary Containment - None
H00 - Tank Leak Detection - None
K00 - Spill Prevention - None

Tank Location:	3
Tank Type:	Steel/Carbon Steel/Iron
Tank Status:	In Service
Pipe Model:	Not reported
Install Date:	01/01/1985
Capacity Gallons:	275
Tightness Test Method:	NN
Date Test:	Not reported
Next Test Date:	Not reported
Date Tank Closed:	Not reported
Register:	True
Modified By:	NRLOMBAR

F&H AUTO REPAIR (Continued) **A100300903**

Last Modified: 02/12/2007
Material Name: Waste Oil/Used Oil

---

280 **EDR US Hist Auto Stat** **1015512342**
475 HEMLOCK ST **N/A**
BROOKLYN, NY 11208

EDR Historical Auto Stations:

Name: ACTION AUTOMOTIVE & TOWING INC
Year: 2003
Address: 475 HEMLOCK ST

Name: ACTION AUTOMOTIVE & TOWING INC
Year: 2004
Address: 475 HEMLOCK ST

Name: F & H AUTO REPAIR
Year: 2006
Address: 475 HEMLOCK ST

Name: F & H AUTO REPAIR
Year: 2007
Address: 475 HEMLOCK ST

Name: F & H AUTO REPAIR
Year: 2008
Address: 475 HEMLOCK ST

Name: F & H AUTO REPAIR
Year: 2009
Address: 475 HEMLOCK ST

Name: F & H AUTO REPAIR
Year: 2010
Address: 475 HEMLOCK ST

Name: F & H AUTO REPAIR
Year: 2011
Address: 475 HEMLOCK ST

Name: F & H AUTO REPAIR
Year: 2012
Address: 475 HEMLOCK ST

---

280 **EDR US Hist Auto Stat** **1015512016**
474 HEMLOCK ST **N/A**
BROOKLYN, NY 11208

EDR Historical Auto Stations:

Name: HEMLOCK AUTO REPAIR
Year: 2004
Address: 474 HEMLOCK ST

Name: HEMLOCK AUTO REPAIR INC
Year: 2008
Address: 474 HEMLOCK ST

280 **HEMLOCK COLLISION & AUTO REPAIR INC.** **NY AST** **A100294340**
474 HEMLOCK STREET **N/A**
BROOKLYN, NY 11208

AST:

Region:	STATE
DEC Region:	2
Site Status:	Active
Facility Id:	2-607793
Program Type:	PBS
UTM X:	595521
UTM Y:	4503624
Expiration Date:	05/28/2007
Site Type:	Other

Affiliation Records:

Site Id:	29645
Affiliation Type:	Facility Owner
Company Name:	HEMLOCK COLLISION & AUTO REPAIR INC.
Contact Type:	Not reported
Contact Name:	Not reported
Address1:	474 HEMLOCK STREET
Address2:	Not reported
City:	BROOKLYN
State:	NY
Zip Code:	11208
Country Code:	001
Phone:	(718) 235-6816
EMail:	Not reported
Fax Number:	Not reported
Modified By:	TRANSLAT
Date Last Modified:	3/4/2004

Site Id:	29645
Affiliation Type:	Mail Contact
Company Name:	HEMLOCK COLLISION & AUTO REPAIR INC.
Contact Type:	Not reported
Contact Name:	DEVIN BABOOLAH
Address1:	474 HEMLOCK STREET
Address2:	Not reported
City:	BROOKLYN
State:	NY
Zip Code:	11208
Country Code:	001
Phone:	(718) 235-6816
EMail:	Not reported
Fax Number:	Not reported
Modified By:	TRANSLAT
Date Last Modified:	3/4/2004

Site Id:	29645
Affiliation Type:	On-Site Operator
Company Name:	HEMLOCK COLLISION & AUTO REPAIR INC.
Contact Type:	Not reported
Contact Name:	DEVIN BABOOLAH
Address1:	Not reported
Address2:	Not reported
City:	Not reported
State:	NN
Zip Code:	Not reported

HEMLOCK COLLISION & AUTO REPAIR INC. (Continued) **A100294340**

Country Code:	001
Phone:	(718) 235-6816
EMail:	Not reported
Fax Number:	Not reported
Modified By:	TRANSLAT
Date Last Modified:	3/4/2004

Site Id:	29645
Affiliation Type:	Emergency Contact
Company Name:	HEMLOCK COLLISION & AUTO REPAIR INC.
Contact Type:	Not reported
Contact Name:	DEVIN BABOOLAH
Address1:	Not reported
Address2:	Not reported
City:	Not reported
State:	NN
Zip Code:	Not reported
Country Code:	001
Phone:	(718) 235-6816
EMail:	Not reported
Fax Number:	Not reported
Modified By:	TRANSLAT
Date Last Modified:	3/4/2004

Tank Info:

Tank Number:	01
Tank Id:	63523
Material Code:	0022
Common Name of Substance:	Waste Oil/Used Oil

Equipment Records:

A00 - Tank Internal Protection - None
D00 - Pipe Type - No Piping
G10 - Tank Secondary Containment - Impervious Underlayment
J00 - Dispenser - None
I00 - Overfill - None
C00 - Pipe Location - No Piping
F00 - Pipe External Protection - None
B00 - Tank External Protection - None
H00 - Tank Leak Detection - None

Tank Location:	3
Tank Type:	Steel/Carbon Steel/Iron
Tank Status:	In Service
Pipe Model:	Not reported
Install Date:	Not reported
Capacity Gallons:	275
Tightness Test Method:	NN
Date Test:	Not reported
Next Test Date:	Not reported
Date Tank Closed:	Not reported
Register:	True
Modified By:	TRANSLAT
Last Modified:	03/04/2004
Material Name:	Waste Oil/Used Oil

280 **EDR US Hist Auto Stat** **1015511322**
472 HEMLOCK ST **N/A**
BROOKLYN, NY 11208

EDR Historical Auto Stations:
Name: DM & SONS AUTO REPAIR INC
Year: 2004
Address: 472 HEMLOCK ST

---

281 **CON EDISON MANHOLE 65389** **RCRA NonGen / NLR** **1010327724**
HERKIMER ST & HOPKINSON AVE **NY MANIFEST** **NYP004148367**
BROOKLYN, NY 11206

RCRA NonGen / NLR:
Date form received by agency: 04/11/2007
Facility name: CON EDISON MANHOLE 65389
Facility address: HERKIMER ST & HOPKINSON AVE
BROOKLYN, NY 11206
EPA ID: NYP004148367
Mailing address: 4 IRVING PL, RM 828
NEW YORK, NY 10003
Contact: STEVEN MARTIS
Contact address: 4 IRVING PL, RM 828
NEW YORK, NY 10003
Contact country: US
Contact telephone: (212) 580-8383
Contact email: Not reported
EPA Region: 02
Classification: Non-Generator
Description: Handler: Non-Generators do not presently generate hazardous waste

Handler Activities Summary:
U.S. importer of hazardous waste: No
Mixed waste (haz. and radioactive): No
Recycler of hazardous waste: No
Transporter of hazardous waste: No
Treater, storer or disposer of HW: No
Underground injection activity: No
On-site burner exemption: No
Furnace exemption: No
Used oil fuel burner: No
Used oil processor: No
User oil refiner: No
Used oil fuel marketer to burner: No
Used oil Specification marketer: No
Used oil transfer facility: No
Used oil transporter: No

Historical Generators:
Date form received by agency: 04/10/2007
Site name: CON EDISON
Classification: Not a generator, verified

Date form received by agency: 04/09/2007
Site name: CON EDISON
Classification: Unverified

Violation Status: No violations found

CON EDISON MANHOLE 65389 (Continued) **1010327724**

NY MANIFEST:
EPA ID: NYP004148367
Country: USA

Mailing Info:
Name: CONSOLIDATED EDISON
Contact: FRANKLYN MURRAY
Address: 4 IRVING PL RM 828
City/State/Zip: NEW YORK, NY 10003
Country: USA
Phone: 212-460-2808

Manifest:

Document ID: Not reported
Manifest Status: Not reported
Trans1 State ID: NYD006982359
Trans2 State ID: Not reported
Generator Ship Date: 02/26/2007
Trans1 Recv Date: 02/26/2007
Trans2 Recv Date: Not reported
TSD Site Recv Date: 02/27/2007
Part A Recv Date: Not reported
Part B Recv Date: Not reported
Generator EPA ID: NYP004148367
Trans1 EPA ID: Not reported
Trans2 EPA ID: Not reported
TSDF ID: NYD077444263
Waste Code: Not reported
Quantity: 200
Units: K - Kilograms (2.2 pounds)
Number of Containers: 2
Container Type: DM - Metal drums, barrels
Handling Method: L Landfill.
Specific Gravity: 1
Year: 2007
Manifest Tracking Num: 001450467FLE
Import Ind: N
Export Ind: N
Discr Quantity Ind: N
Discr Type Ind: N
Discr Residue Ind: N
Discr Partial Reject Ind: N
Discr Full Reject Ind: N
Manifest Ref Num: Not reported
Alt Fac RCRA Id: Not reported
Alt Fac Sign Date: Not reported
Mgmt Method Type Code: H141

282 **EDR US Hist Auto Stat** **1015536468**
52 SACKMAN ST **N/A**
BROOKLYN, NY 11233

EDR Historical Auto Stations:

Name:	WAYNES AUTO REPAIR
Year:	1999
Address:	52 SACKMAN ST
Name:	WAYNES AUTO REPAIR
Year:	2000
Address:	52 SACKMAN ST
Name:	WAYNES AUTO REPAIR
Year:	2001
Address:	52 SACKMAN ST

---

283 **EDR US Hist Auto Stat** **1015652753**
84 NEW JERSEY AVE **N/A**
BROOKLYN, NY 11207

EDR Historical Auto Stations:

Name:	JAMAICA AUTO TRUCK SERVICES INC
Year:	2001
Address:	84 NEW JERSEY AVE
Name:	JAMAICA AUTO TRUCK SERVICES INC
Year:	2002
Address:	84 NEW JERSEY AVE
Name:	JAMAICA AUTO TRUCK SERVICES
Year:	2003
Address:	84 NEW JERSEY AVE
Name:	JAMAICA AUTO TRUCK SERVICES INC
Year:	2004
Address:	84 NEW JERSEY AVE

---

284 **26TH WARD PLANT** **NY Spills** **S108763475**
122-66 VANSICLIN AVE **N/A**
BROOKLYN, NY

SPILLS:

Facility ID:	0705266
Facility Type:	ER
DER Facility ID:	334939
Site ID:	385557
DEC Region:	2
Spill Date:	8/8/2007
Spill Number/Closed Date:	0705266 / 8/8/2007
Spill Cause:	Equipment Failure
Spill Class:	Not reported
SWIS:	2401
Investigator:	jbvought
Referred To:	Not reported
Reported to Dept:	8/8/2007
CID:	444
Water Affected:	Not reported

26TH WARD PLANT (Continued) **S108763475**

Spill Source:	Non Major Facility > 1,100 gal
Spill Notifier:	Other
Cleanup Ceased:	Not reported
Cleanup Meets Std:	False
Last Inspection:	Not reported
Recommended Penalty:	False
UST Trust:	False
Remediation Phase:	0
Date Entered In Computer:	8/8/2007
Spill Record Last Update:	8/8/2007
Spiller Name:	KEVIN GRANT
Spiller Company:	26TH WARD PLANT
Spiller Address:	122 -66 VANSICLIN AVE
Spiller City,St,Zip:	BROOKLYN, NY
Spiller Company:	001
Contact Name:	KEVIN GRANT
Contact Phone:	(718) 372-7193
DEC Memo:	08/08/07-Vought-Off hours responder. This spill closed and referred to DEC Water Unit.
Remarks:	SEWER BY PASS DUE TO WEATHER & EQUIPMENT FAILURE: ON GOING

Material:

Site ID:	385557
Operable Unit ID:	1142824
Operable Unit:	01
Material ID:	2133070
Material Code:	0062A
Material Name:	RAW SEWAGE
Case No.:	Not reported
Material FA:	Other
Quantity:	0
Units:	Gallons
Recovered:	No
Resource Affected:	Not reported
Oxygenate:	False

Tank Test:

---

284 **EDR US Hist Cleaners** **1014974302**

110 VAN SICLEN AVE **N/A**
BROOKLYN, NY 11207

EDR Historical Cleaners:

Name:	R & S LAUNDRYMAT
Year:	2002
Address:	110 VAN SICLEN AVE
Name:	R & S LAUNDRYMAT
Year:	2003
Address:	110 VAN SICLEN AVE
Name:	R & S LAUNDRYMAT
Year:	2004
Address:	110 VAN SICLEN AVE
Name:	R & S LAUNDRYMAT
Year:	2010

(Continued) **1014974302**

Address: 110 VAN SICLEN AVE

Name: R & S LAUNDROMAT
Year: 2011
Address: 110 VAN SICLEN AVE

Name: R & S LAUNDROMAT
Year: 2012
Address: 110 VAN SICLEN AVE

---

285 **EDR US Hist Auto Stat** **1015379668**
2708 FULTON ST **N/A**
BROOKLYN, NY 11207

EDR Historical Auto Stations:
Name: ARIES AUTO WORLD LIMITED
Year: 2000
Address: 2708 FULTON ST

---

285 **EDR US Hist Auto Stat** **1015380427**
2715 FULTON ST **N/A**
BROOKLYN, NY 11207

EDR Historical Auto Stations:
Name: D & M AUTO REPAIR
Year: 2007
Address: 2715 FULTON ST

---

286 **CON EDISON** **NY MANIFEST** **S113920365**
1235 HERKIMER ST **N/A**
BROOKLYN, NY 11215

NY MANIFEST:
EPA ID: NYP004364410
Country: USA

Mailing Info:
Name: CON EDISON
Contact: TOM TEELING
Address: 4 IRVING PLACE 15TH FLOOR
City/State/Zip: NEW YORK, NY 10003
Country: USA
Phone: 212-460-3770

Manifest:

Document ID: Not reported
Manifest Status: Not reported
Trans1 State ID: NJD003812047
Trans2 State ID: Not reported
Generator Ship Date: 09/23/2013
Trans1 Recv Date: 09/23/2013
Trans2 Recv Date: Not reported
TSD Site Recv Date: 09/25/2013
Part A Recv Date: Not reported

CON EDISON (Continued) **S113920365**

Part B Recv Date:	Not reported
Generator EPA ID:	NYP004364410
Trans1 EPA ID:	Not reported
Trans2 EPA ID:	Not reported
TSDF ID:	NJD991291105
Waste Code:	Not reported
Quantity:	50
Units:	G - Gallons (liquids only)* (8.3 pounds)
Number of Containers:	1
Container Type:	TT - Cargo tank, tank trucks
Handling Method:	T Chemical, physical, or biological treatment.
Specific Gravity:	1
Year:	2013
Manifest Tracking Num:	002221302GBF
Import Ind:	N
Export Ind:	N
Discr Quantity Ind:	N
Discr Type Ind:	N
Discr Residue Ind:	N
Discr Partial Reject Ind:	N
Discr Full Reject Ind:	N
Manifest Ref Num:	Not reported
Alt Fac RCRA Id:	Not reported
Alt Fac Sign Date:	Not reported
Mgmt Method Type Code:	H110

---

287 **EAST NEW YORK BUS DEPOT** **NY LTANKS** **U003080332**
25 JAMAICA AVENUE **NY HIST UST** **N/A**
BROOKLYN, NY 11207 **NY AST**
NY HIST AST
NY CBS AST
NY MANIFEST
NY Spills
NY CBS

LTANKS:

Site ID:	372980
Spill Number/Closed Date:	0608907 / 11/6/2006
Spill Date:	11/2/2006
Spill Cause:	Tank Failure
Spill Source:	Commercial/Industrial
Spill Class:	Known release with minimal potential for fire or hazard. DEC Response. Willing Responsible Party. Corrective action taken.
Cleanup Ceased:	Not reported
Cleanup Meets Standard:	False
SWIS:	2401
Investigator:	HRPATEL
Referred To:	Not reported
Reported to Dept:	11/2/2006
CID:	406
Water Affected:	Not reported
Spill Notifier:	Responsible Party
Last Inspection:	Not reported
Recommended Penalty:	False
UST Involvement:	False
Remediation Phase:	0
Date Entered In Computer:	11/2/2006
Spill Record Last Update:	11/6/2006

EAST NEW YORK BUS DEPOT (Continued) **U003080332**

Spiller Name:	TAYLOR (LINE SUPER)
Spiller Company:	EAST NEW YORK BUS DEPOT
Spiller Address:	25 JAMAICA AVE.
Spiller City,St,Zip:	BROOKLYN, NY
Spiller County:	001
Spiller Contact:	TAYLOR (LINE SUPER)
Spiller Phone:	(718) 927-8282
Spiller Extention:	Not reported
DEC Region:	2
DER Facility ID:	137218
DEC Memo:	11/06/06-Hiralkumar Patel. left message at system safety (646-252-5763). received call from Ms. Clare. she will call back with updates. received message from Clare. spill was contained and cleaned up. no soil/drain/sewer affected.
Remarks:	Spill took place in the truck shop at the depot. Caller said that the tank 'Exploded'. Material was spilled onto the conrete and is contained there. NYC Transit personnel is doing clean up. NYC Transit will be investigating this further.

Material:

Site ID:	372980
Operable Unit ID:	1130709
Operable Unit:	01
Material ID:	2120382
Material Code:	0022
Material Name:	Waste Oil/Used Oil
Case No.:	Not reported
Material FA:	Petroleum
Quantity:	15
Units:	Gallons
Recovered:	15
Resource Affected:	Not reported
Oxygenate:	False

Tank Test:

HIST UST:

PBS Number:	2-190292
SPDES Number:	Not reported
Emergency Contact:	HOWARD MATZA
Emergency Telephone:	(718) 243-4581
Operator:	N.Y.C. TRANSIT AUTHORITY
Operator Telephone:	(718) 927-7696
Owner Name:	N.Y.C. TRANSIT AUTHORITY
Owner Address:	370 JAY STREET, ROOM 819
Owner City,St,Zip:	BROOKLYN, NY 11201
Owner Telephone:	(718) 243-4581
Owner Type:	Local Government
Owner Subtype:	Not reported
Mailing Name:	N.Y.C. TRANSIT AUTHORITY
Mailing Address:	370 JAY STREET
Mailing Address 2:	ROOM 819
Mailing City,St,Zip:	BROOKLYN, NY 11201
Mailing Contact:	HOWARD MATZA
Mailing Telephone:	(718) 243-4581

EAST NEW YORK BUS DEPOT (Continued) **U003080332**

Owner Mark:	First Owner
Facility Status:	1 - Active PBS facility, i.e. total capacity of the PBS tanks is greater than 1,100 gallons, regardless if Subpart 360-14 tanks exist or not at the facility.
Facility Addr2:	Not reported
SWIS ID:	6101
Old PBS Number:	Not reported
Facility Type:	TRUCKING/TRANSPORTATION
Inspected Date:	Not reported
Inspector:	Not reported
Inspection Result:	Not reported
Federal ID:	Not reported
Certification Flag:	False
Certification Date:	08/04/2000
Expiration Date:	06/05/2002
Renew Flag:	False
Renewal Date:	Not reported
Total Capacity:	93275
FAMT:	True
Facility Screen:	No Missing Data
Owner Screen:	Minor Data Missing
Tank Screen:	Minor Data Missing
Dead Letter:	False
CBS Number:	Not reported
Town or City:	NEW YORK CITY
County Code:	61
Town or City:	01
Region:	2

Tank Id:	ENY-16
Tank Location:	UNDERGROUND
Tank Status:	Closed-In Place
Install Date:	Not reported
Capacity (gals):	550
Product Stored:	UNKNOWN
Tank Type:	Steel/carbon steel
Tank Internal:	None
Tank External:	Painted/Asphalt Coating
Pipe Location:	Underground
Pipe Type:	STEEL/IRON
Pipe Internal:	None
Pipe External:	None
Second Containment:	None
Leak Detection:	None
Overfill Prot:	None
Dispenser:	0
Date Tested:	Not reported
Next Test Date:	Not reported
Missing Data for Tank:	No Missing Data
Date Closed:	08/01/1998
Test Method:	Not reported
Deleted:	False
Updated:	True
Lat/long:	Not reported

CBS AST:

CBS Number:	2-000284

EAST NEW YORK BUS DEPOT (Continued) **U003080332**

ICS Number:	Not reported
PBS Number:	2-190292
MOSF Number:	Not reported
SPDES Number:	Not reported
Facility Status:	IN SERVICE
Facility Type:	F
Telephone:	(718) 690-9602
Facility Town:	NEW YORK CITY
Region:	STATE
Expiration Date:	08/11/2003
Total Capacity of All Active Tanks(gal):	1000
Operator:	NEW YORK CITY TRANSIT
Emergency Contact:	HOWARD MATZA
Emergency Phone:	(718) 243-4581
Owner Name:	NEW YORK CITY TRANSIT
Owner Address:	370 JAY STREET ROOM 819
Owner City,St,Zip:	BROOKLYN, NY 11203
Owner Telephone:	(718) 243-4581
Owner Type:	State Government
Owner Sub Type:	None
Mail Name:	NEW YORK CITY TRANSIT
Mail Contact Addr:	370 JAY STREET
Mail Contact Addr2:	ROOM 819
Mail Contact Contact:	JOSEPHINE BROWN
Mail Contact City,St,Zip:	BROOKLYN, NY 11203
Mail Phone:	(718) 243-4581

Tank Id:	CBS-ENY-1
CAS Number:	107211
Federal ID:	Not reported
Tank Status:	In Service
Install Date:	09/95
Tank Closed:	03/01
Capacity (Gal):	1000
Chemical:	Ethylene glycol
Tank Location:	Indoors, Aboveground
Tank Type:	Steel/carbon steel
Total Tanks:	1
Tank Secret:	False
Tank Secondary Containment:	Cut-off Walls
Tank Error Status:	No Missing Data
Date Entered:	03/05/1996
Certified Date:	06/06/2001
Substance:	Single Hazardous Substance on DEC List
Internal Protection:	None
External Protection:	Painted/Asphalt Coating
Pipe Location:	Aboveground
Pipe Type:	Galvanized Steel
Pipe Internal:	None
Pipe External:	Painted/Asphalt Coating
Pipe Flag:	Painted/Asphalt Coating
Leak Detection:	Other
Overfill Protection:	Product Level Gauge
Haz Percent:	100
Last Test:	Not reported
Due Date:	Not reported
SWIS Code:	6101

EAST NEW YORK BUS DEPOT (Continued) **U003080332**

Lat/Long:	Not reported
Is Updated:	False
Renew Date:	Not reported
Is It There:	False
Delinquent:	False
Date Expired:	Not reported
Owner Mark:	1
Certificate Needs to be Printed:	False
Fiscal Amt for Registration Fee Correct:	True
Renewal Has Been Printed for Facility:	True
Pre-Printed Renewal App Last Printed:	04/30/2001

Tank Id:	CBS-ENY-2
CAS Number:	107211
Federal ID:	Not reported
Tank Status:	In Service
Install Date:	03/01
Tank Closed:	Not reported
Capacity (Gal):	1000
Chemical:	Ethylene glycol
Tank Location:	Indoors, Aboveground
Tank Type:	Steel/carbon steel
Total Tanks:	1
Tank Secret:	False
Tank Secondary Containment:	Cut-off Walls
Tank Error Status:	No Missing Data
Date Entered:	02/12/2001
Certified Date:	06/06/2001
Substance:	Single Hazardous Substance on DEC List
Internal Protection:	None
External Protection:	Painted/Asphalt Coating
Pipe Location:	Aboveground
Pipe Type:	Galvanized Steel
Pipe Internal:	None
Pipe External:	Other
Pipe Flag:	Other
Leak Detection:	64
Overfill Protection:	High Level Alarm
Haz Percent:	100
Last Test:	Not reported
Due Date:	Not reported
SWIS Code:	6101
Lat/Long:	Not reported
Is Updated:	False
Renew Date:	Not reported
Is It There:	False
Delinquent:	False
Date Expired:	Not reported
Owner Mark:	1
Certificate Needs to be Printed:	False
Fiscal Amt for Registration Fee Correct:	True
Renewal Has Been Printed for Facility:	True
Pre-Printed Renewal App Last Printed:	04/30/2001

Tank Id:	1

EAST NEW YORK BUS DEPOT (Continued) **U003080332**

CAS Number:	107211
Federal ID:	Not reported
Tank Status:	In Service
Install Date:	00/80
Tank Closed:	00/95
Capacity (Gal):	1000
Chemical:	Ethylene glycol
Tank Location:	Indoors, Belowground
Tank Type:	Steel/carbon steel
Total Tanks:	1
Tank Secret:	False
Tank Secondary Containment:	None
Tank Error Status:	No Missing Data
Date Entered:	08/10/1995
Certified Date:	06/06/2001
Substance:	Single Hazardous Substance on DEC List
Internal Protection:	None
External Protection:	Painted/Asphalt Coating
Pipe Location:	Aboveground/Underground Combination
Pipe Type:	Steel/Iron
Pipe Internal:	None
Pipe External:	Painted/Asphalt Coating
Pipe Flag:	Painted/Asphalt Coating
Leak Detection:	None
Overfill Protection:	None
Haz Percent:	50
Last Test:	Not reported
Due Date:	Not reported
SWIS Code:	6101
Lat/Long:	Not reported
Is Updated:	False
Renew Date:	Not reported
Is It There:	False
Delinquent:	False
Date Expired:	Not reported
Owner Mark:	1
Certificate Needs to be Printed:	False
Fiscal Amt for Registration Fee Correct:	True
Renewal Has Been Printed for Facility:	True
Pre-Printed Renewal App Last Printed:	04/30/2001

AST:

Region:	STATE
DEC Region:	2
Site Status:	Active
Facility Id:	2-190292
Program Type:	PBS
UTM X:	593027.08943000005
UTM Y:	4503464.8675100002
Expiration Date:	06/05/2017
Site Type:	Trucking/Transportation/Fleet Operation

Affiliation Records:

Site Id:	5864
Affiliation Type:	Facility Owner
Company Name:	N.Y.C. TRANSIT AUTHORITY
Contact Type:	Not reported

EAST NEW YORK BUS DEPOT (Continued) **U003080332**

Contact Name:	Not reported
Address1:	2 BROADWAY
Address2:	Not reported
City:	NEW YORK
State:	NY
Zip Code:	10004
Country Code:	001
Phone:	(646) 252-5777
EMail:	Not reported
Fax Number:	Not reported
Modified By:	NRLOMBAR
Date Last Modified:	6/27/2013

Site Id:	5864
Affiliation Type:	Mail Contact
Company Name:	N.Y.C. TRANSIT AUTHORITY
Contact Type:	Not reported
Contact Name:	SHERRY BULKLEY, OSS
Address1:	2 BROADWAY
Address2:	27TH FLOOR
City:	NEW YORK
State:	NY
Zip Code:	10004
Country Code:	001
Phone:	(646) 252-5777
EMail:	SHERRY.BULKLEY@NYCT.COM
Fax Number:	Not reported
Modified By:	NRLOMBAR
Date Last Modified:	6/15/2012

Site Id:	5864
Affiliation Type:	On-Site Operator
Company Name:	EAST NEW YORK BUS DEPOT
Contact Type:	Not reported
Contact Name:	N.Y.C. TRANSIT AUTHORITY
Address1:	Not reported
Address2:	Not reported
City:	Not reported
State:	NY
Zip Code:	Not reported
Country Code:	001
Phone:	(718) 927-7696
EMail:	Not reported
Fax Number:	Not reported
Modified By:	MXAJOKU
Date Last Modified:	4/16/2013

Site Id:	5864
Affiliation Type:	Emergency Contact
Company Name:	N.Y.C. TRANSIT AUTHORITY
Contact Type:	Not reported
Contact Name:	SHERRY BULKLEY
Address1:	Not reported
Address2:	Not reported
City:	Not reported
State:	NN
Zip Code:	Not reported

EAST NEW YORK BUS DEPOT (Continued) **U003080332**

Country Code:	999
Phone:	(646) 252-5777
EMail:	Not reported
Fax Number:	Not reported
Modified By:	MXAJOKU
Date Last Modified:	4/16/2013

Tank Info:

Tank Number:	003
Tank Id:	6755
Material Code:	0008
Common Name of Substance:	Diesel

Equipment Records:

A01 - Tank Internal Protection - Epoxy Liner
D02 - Pipe Type - Galvanized Steel
J02 - Dispenser - Suction Dispenser
C00 - Pipe Location - No Piping
F00 - Pipe External Protection - None
G03 - Tank Secondary Containment - Vault (w/o access)
I00 - Overfill - None
B00 - Tank External Protection - None
H00 - Tank Leak Detection - None

Tank Location:	6
Tank Type:	Steel/Carbon Steel/Iron
Tank Status:	Closed - Removed
Pipe Model:	Not reported
Install Date:	11/01/1949
Capacity Gallons:	5000
Tightness Test Method:	NN
Date Test:	Not reported
Next Test Date:	Not reported
Date Tank Closed:	05/01/1992
Register:	True
Modified By:	TRANSLAT
Last Modified:	03/04/2004
Material Name:	Diesel

Tank Number:	004
Tank Id:	6756
Material Code:	0008
Common Name of Substance:	Diesel

Equipment Records:

A01 - Tank Internal Protection - Epoxy Liner
D02 - Pipe Type - Galvanized Steel
J02 - Dispenser - Suction Dispenser
C00 - Pipe Location - No Piping
F00 - Pipe External Protection - None
G03 - Tank Secondary Containment - Vault (w/o access)
I00 - Overfill - None
B00 - Tank External Protection - None
H00 - Tank Leak Detection - None

Tank Location:	6

EAST NEW YORK BUS DEPOT (Continued) **U003080332**

Tank Type:	Steel/Carbon Steel/Iron
Tank Status:	Closed - Removed
Pipe Model:	Not reported
Install Date:	11/01/1949
Capacity Gallons:	5000
Tightness Test Method:	NN
Date Test:	Not reported
Next Test Date:	Not reported
Date Tank Closed:	05/01/1992
Register:	True
Modified By:	TRANSLAT
Last Modified:	03/04/2004
Material Name:	Diesel

Tank Number:	005
Tank Id:	6757
Material Code:	0008
Common Name of Substance:	Diesel

Equipment Records:

C00 - Pipe Location - No Piping
F00 - Pipe External Protection - None
G03 - Tank Secondary Containment - Vault (w/o access)
A01 - Tank Internal Protection - Epoxy Liner
D02 - Pipe Type - Galvanized Steel
J02 - Dispenser - Suction Dispenser
I00 - Overfill - None
B00 - Tank External Protection - None
H00 - Tank Leak Detection - None

Tank Location:	6
Tank Type:	Steel/Carbon Steel/Iron
Tank Status:	Closed - Removed
Pipe Model:	Not reported
Install Date:	11/01/1949
Capacity Gallons:	5000
Tightness Test Method:	NN
Date Test:	Not reported
Next Test Date:	Not reported
Date Tank Closed:	05/01/1992
Register:	True
Modified By:	TRANSLAT
Last Modified:	03/04/2004
Material Name:	Diesel

Tank Number:	006
Tank Id:	6758
Material Code:	0008
Common Name of Substance:	Diesel

Equipment Records:

C00 - Pipe Location - No Piping
F00 - Pipe External Protection - None
G03 - Tank Secondary Containment - Vault (w/o access)
I00 - Overfill - None

EAST NEW YORK BUS DEPOT (Continued) **U003080332**

A01 - Tank Internal Protection - Epoxy Liner
D02 - Pipe Type - Galvanized Steel
J02 - Dispenser - Suction Dispenser
B00 - Tank External Protection - None
H00 - Tank Leak Detection - None

Tank Location:	6
Tank Type:	Steel/Carbon Steel/Iron
Tank Status:	Closed - Removed
Pipe Model:	Not reported
Install Date:	11/01/1949
Capacity Gallons:	5000
Tightness Test Method:	NN
Date Test:	Not reported
Next Test Date:	Not reported
Date Tank Closed:	05/01/1992
Register:	True
Modified By:	TRANSLAT
Last Modified:	03/04/2004
Material Name:	Diesel

Tank Number:	007
Tank Id:	6759
Material Code:	0008
Common Name of Substance:	Diesel

Equipment Records:

C00 - Pipe Location - No Piping
F00 - Pipe External Protection - None
G03 - Tank Secondary Containment - Vault (w/o access)
A01 - Tank Internal Protection - Epoxy Liner
D02 - Pipe Type - Galvanized Steel
J02 - Dispenser - Suction Dispenser
I00 - Overfill - None
B00 - Tank External Protection - None
H00 - Tank Leak Detection - None

Tank Location:	6
Tank Type:	Steel/Carbon Steel/Iron
Tank Status:	Closed - Removed
Pipe Model:	Not reported
Install Date:	11/01/1949
Capacity Gallons:	5000
Tightness Test Method:	NN
Date Test:	Not reported
Next Test Date:	Not reported
Date Tank Closed:	05/01/1992
Register:	True
Modified By:	TRANSLAT
Last Modified:	03/04/2004
Material Name:	Diesel

Tank Number:	008
Tank Id:	6760
Material Code:	0008
Common Name of Substance:	Diesel

EAST NEW YORK BUS DEPOT (Continued) **U003080332**

Equipment Records:

A01 - Tank Internal Protection - Epoxy Liner
D02 - Pipe Type - Galvanized Steel
J02 - Dispenser - Suction Dispenser
C00 - Pipe Location - No Piping
F00 - Pipe External Protection - None
G03 - Tank Secondary Containment - Vault (w/o access)
I00 - Overfill - None
B00 - Tank External Protection - None
H00 - Tank Leak Detection - None

Tank Location:	6
Tank Type:	Steel/Carbon Steel/Iron
Tank Status:	Closed - Removed
Pipe Model:	Not reported
Install Date:	11/01/1949
Capacity Gallons:	5000
Tightness Test Method:	NN
Date Test:	Not reported
Next Test Date:	Not reported
Date Tank Closed:	05/01/1992
Register:	True
Modified By:	TRANSLAT
Last Modified:	03/04/2004
Material Name:	Diesel

Tank Number:	009
Tank Id:	6761
Material Code:	0008
Common Name of Substance:	Diesel

Equipment Records:

A01 - Tank Internal Protection - Epoxy Liner
D02 - Pipe Type - Galvanized Steel
J02 - Dispenser - Suction Dispenser
C00 - Pipe Location - No Piping
F00 - Pipe External Protection - None
G03 - Tank Secondary Containment - Vault (w/o access)
I00 - Overfill - None
B00 - Tank External Protection - None
H00 - Tank Leak Detection - None

Tank Location:	6
Tank Type:	Steel/Carbon Steel/Iron
Tank Status:	Closed - Removed
Pipe Model:	Not reported
Install Date:	11/01/1949
Capacity Gallons:	5000
Tightness Test Method:	NN
Date Test:	Not reported
Next Test Date:	Not reported
Date Tank Closed:	05/01/1992
Register:	True
Modified By:	TRANSLAT
Last Modified:	03/04/2004
Material Name:	Diesel

EAST NEW YORK BUS DEPOT (Continued) **U003080332**

Tank Number:	010
Tank Id:	6762
Material Code:	0008
Common Name of Substance:	Diesel

Equipment Records:

A01 - Tank Internal Protection - Epoxy Liner
D02 - Pipe Type - Galvanized Steel
J02 - Dispenser - Suction Dispenser
C00 - Pipe Location - No Piping
F00 - Pipe External Protection - None
G03 - Tank Secondary Containment - Vault (w/o access)
I00 - Overfill - None
B00 - Tank External Protection - None
H00 - Tank Leak Detection - None

Tank Location:	6
Tank Type:	Steel/Carbon Steel/Iron
Tank Status:	Closed - Removed
Pipe Model:	Not reported
Install Date:	11/01/1949
Capacity Gallons:	5000
Tightness Test Method:	NN
Date Test:	Not reported
Next Test Date:	Not reported
Date Tank Closed:	05/01/1992
Register:	True
Modified By:	TRANSLAT
Last Modified:	03/04/2004
Material Name:	Diesel

Tank Number:	011
Tank Id:	6763
Material Code:	0009
Common Name of Substance:	Gasoline

Equipment Records:

A01 - Tank Internal Protection - Epoxy Liner
D02 - Pipe Type - Galvanized Steel
J02 - Dispenser - Suction Dispenser
C00 - Pipe Location - No Piping
F00 - Pipe External Protection - None
G03 - Tank Secondary Containment - Vault (w/o access)
I00 - Overfill - None
B00 - Tank External Protection - None
H00 - Tank Leak Detection - None

Tank Location:	6
Tank Type:	Steel/Carbon Steel/Iron
Tank Status:	Closed - Removed
Pipe Model:	Not reported
Install Date:	12/01/1949
Capacity Gallons:	2000
Tightness Test Method:	NN
Date Test:	Not reported
Next Test Date:	Not reported
Date Tank Closed:	09/01/1991

EAST NEW YORK BUS DEPOT (Continued) **U003080332**

Register:	True
Modified By:	TRANSLAT
Last Modified:	03/04/2004
Material Name:	Gasoline

Tank Number:	012
Tank Id:	6764
Material Code:	0009
Common Name of Substance:	Gasoline

Equipment Records:

A01 - Tank Internal Protection - Epoxy Liner
D02 - Pipe Type - Galvanized Steel
J02 - Dispenser - Suction Dispenser
C02 - Pipe Location - Underground/On-ground
F00 - Pipe External Protection - None
G03 - Tank Secondary Containment - Vault (w/o access)
I00 - Overfill - None
B00 - Tank External Protection - None
H00 - Tank Leak Detection - None

Tank Location:	6
Tank Type:	Steel/Carbon Steel/Iron
Tank Status:	Closed - Removed
Pipe Model:	Not reported
Install Date:	12/01/1949
Capacity Gallons:	2000
Tightness Test Method:	ZZ
Date Test:	06/01/1991
Next Test Date:	Not reported
Date Tank Closed:	11/01/1993
Register:	True
Modified By:	TRANSLAT
Last Modified:	03/04/2004
Material Name:	Gasoline

Tank Number:	013
Tank Id:	6765
Material Code:	9999
Common Name of Substance:	Other

Equipment Records:

C02 - Pipe Location - Underground/On-ground
F00 - Pipe External Protection - None
I00 - Overfill - None
A00 - Tank Internal Protection - None
D02 - Pipe Type - Galvanized Steel
G00 - Tank Secondary Containment - None
J02 - Dispenser - Suction Dispenser
B00 - Tank External Protection - None
H00 - Tank Leak Detection - None

Tank Location:	6
Tank Type:	Steel/Carbon Steel/Iron
Tank Status:	Closed - In Place
Pipe Model:	Not reported

EAST NEW YORK BUS DEPOT (Continued) **U003080332**

Install Date:	12/01/1949
Capacity Gallons:	1000
Tightness Test Method:	01
Date Test:	06/01/1991
Next Test Date:	Not reported
Date Tank Closed:	12/01/1993
Register:	True
Modified By:	TRANSLAT
Last Modified:	03/04/2004
Material Name:	Other

Tank Number:	014
Tank Id:	6766
Material Code:	9999
Common Name of Substance:	Other

Equipment Records:

C00 - Pipe Location - No Piping
F00 - Pipe External Protection - None
A00 - Tank Internal Protection - None
D02 - Pipe Type - Galvanized Steel
G00 - Tank Secondary Containment - None
J02 - Dispenser - Suction Dispenser
I00 - Overfill - None
B00 - Tank External Protection - None
H00 - Tank Leak Detection - None

Tank Location:	6
Tank Type:	Steel/Carbon Steel/Iron
Tank Status:	Closed - In Place
Pipe Model:	Not reported
Install Date:	12/01/1949
Capacity Gallons:	1000
Tightness Test Method:	NN
Date Test:	Not reported
Next Test Date:	Not reported
Date Tank Closed:	12/01/1991
Register:	True
Modified By:	TRANSLAT
Last Modified:	03/04/2004
Material Name:	Other

Tank Number:	015
Tank Id:	6767
Material Code:	0013
Common Name of Substance:	Lube Oil

Equipment Records:

C00 - Pipe Location - No Piping
F00 - Pipe External Protection - None
I00 - Overfill - None
A00 - Tank Internal Protection - None
D02 - Pipe Type - Galvanized Steel
G00 - Tank Secondary Containment - None
J02 - Dispenser - Suction Dispenser

EAST NEW YORK BUS DEPOT (Continued) **U003080332**

B00 - Tank External Protection - None
H00 - Tank Leak Detection - None

Tank Location:	6
Tank Type:	Steel/Carbon Steel/Iron
Tank Status:	Closed - In Place
Pipe Model:	Not reported
Install Date:	12/01/1949
Capacity Gallons:	1000
Tightness Test Method:	NN
Date Test:	Not reported
Next Test Date:	Not reported
Date Tank Closed:	12/01/1993
Register:	True
Modified By:	TRANSLAT
Last Modified:	03/04/2004
Material Name:	Lube Oil

Tank Number:	016
Tank Id:	6768
Material Code:	0013
Common Name of Substance:	Lube Oil

Equipment Records:

C00 - Pipe Location - No Piping
F00 - Pipe External Protection - None
G03 - Tank Secondary Containment - Vault (w/o access)
A00 - Tank Internal Protection - None
D01 - Pipe Type - Steel/Carbon Steel/Iron
I00 - Overfill - None
B00 - Tank External Protection - None
H00 - Tank Leak Detection - None

Tank Location:	6
Tank Type:	Steel/Carbon Steel/Iron
Tank Status:	Closed - In Place
Pipe Model:	Not reported
Install Date:	12/01/1949
Capacity Gallons:	550
Tightness Test Method:	NN
Date Test:	Not reported
Next Test Date:	Not reported
Date Tank Closed:	07/01/1993
Register:	True
Modified By:	TRANSLAT
Last Modified:	03/04/2004
Material Name:	Lube Oil

Tank Number:	017
Tank Id:	6769
Material Code:	0013
Common Name of Substance:	Lube Oil

Equipment Records:

A00 - Tank Internal Protection - None
D00 - Pipe Type - No Piping

EAST NEW YORK BUS DEPOT (Continued) **U003080332**

C00 - Pipe Location - No Piping
F00 - Pipe External Protection - None
G03 - Tank Secondary Containment - Vault (w/o access)
I00 - Overfill - None
B00 - Tank External Protection - None
H00 - Tank Leak Detection - None

Tank Location:	6
Tank Type:	Steel/Carbon Steel/Iron
Tank Status:	Closed - In Place
Pipe Model:	Not reported
Install Date:	12/01/1949
Capacity Gallons:	550
Tightness Test Method:	NN
Date Test:	Not reported
Next Test Date:	Not reported
Date Tank Closed:	07/01/1993
Register:	True
Modified By:	TRANSLAT
Last Modified:	03/04/2004
Material Name:	Lube Oil

Tank Number:	018
Tank Id:	6770
Material Code:	9999
Common Name of Substance:	Other

Equipment Records:

A00 - Tank Internal Protection - None
D00 - Pipe Type - No Piping
C00 - Pipe Location - No Piping
F00 - Pipe External Protection - None
G03 - Tank Secondary Containment - Vault (w/o access)
I00 - Overfill - None
B00 - Tank External Protection - None
H00 - Tank Leak Detection - None

Tank Location:	6
Tank Type:	Steel/Carbon Steel/Iron
Tank Status:	Closed - In Place
Pipe Model:	Not reported
Install Date:	12/01/1949
Capacity Gallons:	550
Tightness Test Method:	NN
Date Test:	Not reported
Next Test Date:	Not reported
Date Tank Closed:	07/01/1991
Register:	True
Modified By:	TRANSLAT
Last Modified:	03/04/2004
Material Name:	Other

Tank Number:	019
Tank Id:	6771
Material Code:	9999
Common Name of Substance:	Other

EAST NEW YORK BUS DEPOT (Continued) **U003080332**

Equipment Records:

A00 - Tank Internal Protection - None
D00 - Pipe Type - No Piping
C00 - Pipe Location - No Piping
F00 - Pipe External Protection - None
G03 - Tank Secondary Containment - Vault (w/o access)
I00 - Overfill - None
B00 - Tank External Protection - None
H00 - Tank Leak Detection - None

Tank Location:	6
Tank Type:	Steel/Carbon Steel/Iron
Tank Status:	Closed - In Place
Pipe Model:	Not reported
Install Date:	12/01/1949
Capacity Gallons:	550
Tightness Test Method:	NN
Date Test:	Not reported
Next Test Date:	Not reported
Date Tank Closed:	07/01/1991
Register:	True
Modified By:	TRANSLAT
Last Modified:	03/04/2004
Material Name:	Other

Tank Number:	DAY TANK
Tank Id:	178477
Material Code:	0008
Common Name of Substance:	Diesel

Equipment Records:

F00 - Pipe External Protection - None
I00 - Overfill - None
A00 - Tank Internal Protection - None
D02 - Pipe Type - Galvanized Steel
G00 - Tank Secondary Containment - None
J00 - Dispenser - None
B00 - Tank External Protection - None
C01 - Pipe Location - Aboveground
H00 - Tank Leak Detection - None
K00 - Spill Prevention - None

Tank Location:	1
Tank Type:	Steel/Carbon Steel/Iron
Tank Status:	Closed - Removed
Pipe Model:	Not reported
Install Date:	Not reported
Capacity Gallons:	12
Tightness Test Method:	00
Date Test:	Not reported
Next Test Date:	Not reported
Date Tank Closed:	01/01/2005
Register:	True
Modified By:	NRLOMBAR
Last Modified:	05/04/2007
Material Name:	Diesel

EAST NEW YORK BUS DEPOT (Continued) **U003080332**

Tank Number: EMGEN-1
Tank Id: 53478
Material Code: 0008
Common Name of Substance: Diesel

Equipment Records:

B01 - Tank External Protection - Painted/Asphalt Coating
I04 - Overfill - Product Level Gauge (A/G)
A00 - Tank Internal Protection - None
D02 - Pipe Type - Galvanized Steel
G01 - Tank Secondary Containment - Diking (Aboveground)
J02 - Dispenser - Suction Dispenser
L00 - Piping Leak Detection - None
C01 - Pipe Location - Aboveground
E00 - Piping Secondary Containment - None
F01 - Pipe External Protection - Painted/Asphalt Coating
H00 - Tank Leak Detection - None
K00 - Spill Prevention - None

Tank Location: 3
Tank Type: Steel/Carbon Steel/Iron
Tank Status: In Service
Pipe Model: Not reported
Install Date: 08/01/2003
Capacity Gallons: 275
Tightness Test Method: NN
Date Test: Not reported
Next Test Date: Not reported
Date Tank Closed: Not reported
Register: True
Modified By: NRLOMBAR
Last Modified: 05/04/2007
Material Name: Diesel

Tank Number: EMGEN-2
Tank Id: 66209
Material Code: 0008
Common Name of Substance: Diesel

Equipment Records:

A00 - Tank Internal Protection - None
D00 - Pipe Type - No Piping
G00 - Tank Secondary Containment - None
J02 - Dispenser - Suction Dispenser
L00 - Piping Leak Detection - None
B01 - Tank External Protection - Painted/Asphalt Coating
C00 - Pipe Location - No Piping
F00 - Pipe External Protection - None
I04 - Overfill - Product Level Gauge (A/G)
E00 - Piping Secondary Containment - None
H00 - Tank Leak Detection - None
K00 - Spill Prevention - None

Tank Location: 3
Tank Type: Steel/Carbon Steel/Iron
Tank Status: In Service
Pipe Model: Not reported

EAST NEW YORK BUS DEPOT (Continued) **U003080332**

Install Date:	01/01/1990
Capacity Gallons:	75
Tightness Test Method:	NN
Date Test:	Not reported
Next Test Date:	Not reported
Date Tank Closed:	Not reported
Register:	True
Modified By:	NRLOMBAR
Last Modified:	05/04/2007
Material Name:	Diesel

Tank Number:	EMGEN-3
Tank Id:	66208
Material Code:	0008
Common Name of Substance:	Diesel

Equipment Records:

B01 - Tank External Protection - Painted/Asphalt Coating
I04 - Overfill - Product Level Gauge (A/G)
A00 - Tank Internal Protection - None
D02 - Pipe Type - Galvanized Steel
G01 - Tank Secondary Containment - Diking (Aboveground)
J02 - Dispenser - Suction Dispenser
L00 - Piping Leak Detection - None
C01 - Pipe Location - Aboveground
F01 - Pipe External Protection - Painted/Asphalt Coating
H00 - Tank Leak Detection - None

Tank Location:	3
Tank Type:	Steel/Carbon Steel/Iron
Tank Status:	Closed - Removed
Pipe Model:	Not reported
Install Date:	Not reported
Capacity Gallons:	25
Tightness Test Method:	NN
Date Test:	Not reported
Next Test Date:	Not reported
Date Tank Closed:	01/01/2006
Register:	True
Modified By:	NRLOMBAR
Last Modified:	05/04/2007
Material Name:	Diesel

Tank Number:	ENY-17
Tank Id:	50839
Material Code:	0022
Common Name of Substance:	Waste Oil/Used Oil

Equipment Records:

B01 - Tank External Protection - Painted/Asphalt Coating
I04 - Overfill - Product Level Gauge (A/G)
A00 - Tank Internal Protection - None
D01 - Pipe Type - Steel/Carbon Steel/Iron
G01 - Tank Secondary Containment - Diking (Aboveground)
J00 - Dispenser - None

EAST NEW YORK BUS DEPOT (Continued) **U003080332**

C01 - Pipe Location - Aboveground
F01 - Pipe External Protection - Painted/Asphalt Coating
H00 - Tank Leak Detection - None

Tank Location:	3
Tank Type:	Steel/Carbon Steel/Iron
Tank Status:	Closed Prior to Micro Conversion, 03/91
Pipe Model:	Not reported
Install Date:	Not reported
Capacity Gallons:	500
Tightness Test Method:	NN
Date Test:	Not reported
Next Test Date:	Not reported
Date Tank Closed:	Not reported
Register:	True
Modified By:	TRANSLAT
Last Modified:	03/04/2004
Material Name:	Waste Oil/Used Oil

Tank Number:	ENY-18
Tank Id:	50840
Material Code:	0022
Common Name of Substance:	Waste Oil/Used Oil

Equipment Records:

B01 - Tank External Protection - Painted/Asphalt Coating
I04 - Overfill - Product Level Gauge (A/G)
A00 - Tank Internal Protection - None
D01 - Pipe Type - Steel/Carbon Steel/Iron
G01 - Tank Secondary Containment - Diking (Aboveground)
J00 - Dispenser - None
C01 - Pipe Location - Aboveground
F01 - Pipe External Protection - Painted/Asphalt Coating
H00 - Tank Leak Detection - None

Tank Location:	3
Tank Type:	Steel/Carbon Steel/Iron
Tank Status:	Closed Prior to Micro Conversion, 03/91
Pipe Model:	Not reported
Install Date:	Not reported
Capacity Gallons:	500
Tightness Test Method:	NN
Date Test:	Not reported
Next Test Date:	Not reported
Date Tank Closed:	Not reported
Register:	True
Modified By:	TRANSLAT
Last Modified:	03/04/2004
Material Name:	Waste Oil/Used Oil

Tank Number:	ENY-21
Tank Id:	56208
Material Code:	9999
Common Name of Substance:	Other

Equipment Records:

EAST NEW YORK BUS DEPOT (Continued) **U003080332**

A01 - Tank Internal Protection - Epoxy Liner
D01 - Pipe Type - Steel/Carbon Steel/Iron
I05 - Overfill - Vent Whistle
J02 - Dispenser - Suction Dispenser
B01 - Tank External Protection - Painted/Asphalt Coating
F00 - Pipe External Protection - None
H01 - Tank Leak Detection - Interstitial - Electronic Monitoring
I04 - Overfill - Product Level Gauge (A/G)
C01 - Pipe Location - Aboveground
G04 - Tank Secondary Containment - Double-Walled (Underground)

Tank Location:	1
Tank Type:	Steel/Carbon Steel/Iron
Tank Status:	Closed Prior to Micro Conversion, 03/91
Pipe Model:	Not reported
Install Date:	03/01/1999
Capacity Gallons:	3000
Tightness Test Method:	NN
Date Test:	Not reported
Next Test Date:	Not reported
Date Tank Closed:	Not reported
Register:	True
Modified By:	TRANSLAT
Last Modified:	03/04/2004
Material Name:	Other

Tank Number:	ENY-22
Tank Id:	58093
Material Code:	9999
Common Name of Substance:	Other

Equipment Records:

F00 - Pipe External Protection - None
I04 - Overfill - Product Level Gauge (A/G)
A00 - Tank Internal Protection - None
D01 - Pipe Type - Steel/Carbon Steel/Iron
J00 - Dispenser - None
B00 - Tank External Protection - None
C01 - Pipe Location - Aboveground
G04 - Tank Secondary Containment - Double-Walled (Underground)
H00 - Tank Leak Detection - None

Tank Location:	1
Tank Type:	Steel/Carbon Steel/Iron
Tank Status:	Closed Prior to Micro Conversion, 03/91
Pipe Model:	Not reported
Install Date:	03/01/1999
Capacity Gallons:	500
Tightness Test Method:	NN
Date Test:	Not reported
Next Test Date:	Not reported
Date Tank Closed:	Not reported
Register:	True
Modified By:	TRANSLAT
Last Modified:	03/04/2004
Material Name:	Other

EAST NEW YORK BUS DEPOT (Continued) **U003080332**

Tank Number: GEN-23
Tank Id: 178476
Material Code: 0008
Common Name of Substance: Diesel

Equipment Records:

A00 - Tank Internal Protection - None
D02 - Pipe Type - Galvanized Steel
G01 - Tank Secondary Containment - Diking (Aboveground)
I05 - Overfill - Vent Whistle
J00 - Dispenser - None
F00 - Pipe External Protection - None
B00 - Tank External Protection - None
C01 - Pipe Location - Aboveground
H00 - Tank Leak Detection - None
K00 - Spill Prevention - None

Tank Location: 1
Tank Type: Steel/Carbon Steel/Iron
Tank Status: Closed - Removed
Pipe Model: Not reported
Install Date: Not reported
Capacity Gallons: 70
Tightness Test Method: 00
Date Test: Not reported
Next Test Date: Not reported
Date Tank Closed: 01/01/2006
Register: True
Modified By: NRLOMBAR
Last Modified: 05/04/2007
Material Name: Diesel

Tank Number: LUBE OIL
Tank Id: 178474
Material Code: 0013
Common Name of Substance: Lube Oil

Equipment Records:

A00 - Tank Internal Protection - None
D01 - Pipe Type - Steel/Carbon Steel/Iron
J00 - Dispenser - None
B01 - Tank External Protection - Painted/Asphalt Coating
F00 - Pipe External Protection - None
G08 - Tank Secondary Containment - Flexible Internal Linning (Bladder)
I00 - Overfill - None
C01 - Pipe Location - Aboveground
H00 - Tank Leak Detection - None
K00 - Spill Prevention - None

Tank Location: 2
Tank Type: Steel/Carbon Steel/Iron
Tank Status: Closed - Removed
Pipe Model: Not reported
Install Date: Not reported
Capacity Gallons: 500
Tightness Test Method: 00
Date Test: Not reported

EAST NEW YORK BUS DEPOT (Continued) **U003080332**

Next Test Date:	Not reported
Date Tank Closed:	01/01/2006
Register:	True
Modified By:	NRLOMBAR
Last Modified:	05/04/2007
Material Name:	Lube Oil

Tank Number:	W/O-2
Tank Id:	178475
Material Code:	0022
Common Name of Substance:	Waste Oil/Used Oil

Equipment Records:

A00 - Tank Internal Protection - None
D01 - Pipe Type - Steel/Carbon Steel/Iron
J00 - Dispenser - None
B01 - Tank External Protection - Painted/Asphalt Coating
F00 - Pipe External Protection - None
I04 - Overfill - Product Level Gauge (A/G)
G08 - Tank Secondary Containment - Flexible Internal Linning (Bladder)
C01 - Pipe Location - Aboveground
H00 - Tank Leak Detection - None
K00 - Spill Prevention - None

Tank Location:	2
Tank Type:	Steel/Carbon Steel/Iron
Tank Status:	Closed - Removed
Pipe Model:	Not reported
Install Date:	Not reported
Capacity Gallons:	500
Tightness Test Method:	00
Date Test:	Not reported
Next Test Date:	Not reported
Date Tank Closed:	01/01/2006
Register:	True
Modified By:	NRLOMBAR
Last Modified:	05/04/2007
Material Name:	Waste Oil/Used Oil

HIST AST:

PBS Number:	2-190292
SWIS Code:	6101
Operator:	N.Y.C. TRANSIT AUTHORITY
Facility Phone:	(718) 927-7696
Facility Addr2:	Not reported
Facility Type:	TRUCKING/TRANSPORTATION
Emergency:	HOWARD MATZA
Emergency Tel:	(718) 243-4581
Old PBSNO:	Not reported
Date Inspected:	Not reported
Inspector:	Not reported
Result of Inspection:	Not reported
Owner Name:	N.Y.C. TRANSIT AUTHORITY
Owner Address:	370 JAY STREET, ROOM 819
Owner City,St,Zip:	BROOKLYN, NY 11201
Federal ID:	Not reported

EAST NEW YORK BUS DEPOT (Continued) **U003080332**

Owner Tel:	(718) 243-4581
Owner Type:	Local Government
Owner Subtype:	Not reported
Mailing Contact:	HOWARD MATZA
Mailing Name:	N.Y.C. TRANSIT AUTHORITY
Mailing Address:	370 JAY STREET
Mailing Address 2:	ROOM 819
Mailing City,St,Zip:	BROOKLYN, NY 11201
Mailing Telephone:	(718) 243-4581
Owner Mark:	First Owner
Facility Status:	1 - Active PBS facility, i.e. total capacity of the PBS tanks is greater than 1,100 gallons, regardless if Subpart 360-14 tanks exist or not at the facility.
Certification Flag:	False
Certification Date:	08/04/2000
Expiration:	06/05/2002
Renew Flag:	False
Renew Date:	Not reported
Total Capacity:	93275
FAMT:	True
Facility Screen:	No Missing Data
Owner Screen:	Minor Data Missing
Tank Screen:	Minor Data Missing
Dead Letter:	False
CBS Number:	Not reported
Town or City:	NEW YORK CITY
County Code:	61
Town or City Code:	01
Region:	2

Tank ID:	ENY-17
Tank Location:	ABOVEGROUND ON SADDLES LEGS, STILTS, RACK, OR CRADLE
Tank Status:	In Service
Install Date:	Not reported
Capacity (Gal):	500
Product Stored:	USED OIL
Tank Type:	Steel/carbon steel
Tank Internal:	0
Tank External:	01
Pipe Location:	Aboveground
Pipe Type:	STEEL/IRON
Pipe Internal:	None
Pipe External:	01
Tank Containment:	08
Leak Detection:	00
Overfill Protection:	04
Dispenser Method:	Not reported
Date Tested:	Not reported
Next Test Date:	Not reported
Missing Data for Tank:	Minor Data Missing
Date Closed:	Not reported
Test Method:	Not reported
Deleted:	False
Updated:	True
SPDES Number:	Not reported
Lat/Long:	Not reported

EAST NEW YORK BUS DEPOT (Continued) **U003080332**

Tank ID:	ENY-18
Tank Location:	ABOVEGROUND ON SADDLES LEGS, STILTS, RACK, OR CRADLE
Tank Status:	In Service
Install Date:	Not reported
Capacity (Gal):	500
Product Stored:	USED OIL
Tank Type:	Steel/carbon steel
Tank Internal:	0
Tank External:	01
Pipe Location:	Aboveground
Pipe Type:	STEEL/IRON
Pipe Internal:	None
Pipe External:	01
Tank Containment:	08
Leak Detection:	00
Overfill Protection:	04
Dispenser Method:	Not reported
Date Tested:	Not reported
Next Test Date:	Not reported
Missing Data for Tank:	Minor Data Missing
Date Closed:	Not reported
Test Method:	Not reported
Deleted:	False
Updated:	True
SPDES Number:	Not reported
Lat/Long:	Not reported

Tank ID:	ENY-19
Tank Location:	ABOVEGROUND ON SADDLES LEGS, STILTS, RACK, OR CRADLE
Tank Status:	In Service
Install Date:	Not reported
Capacity (Gal):	275
Product Stored:	DIESEL
Tank Type:	Steel/carbon steel
Tank Internal:	0
Tank External:	01
Pipe Location:	Aboveground
Pipe Type:	GALVANIZED STEEL
Pipe Internal:	None
Pipe External:	01
Tank Containment:	Excavation/Tranch Liner
Leak Detection:	00
Overfill Protection:	04
Dispenser Method:	0
Date Tested:	Not reported
Next Test Date:	Not reported
Missing Data for Tank:	No Missing Data
Date Closed:	Not reported
Test Method:	Not reported
Deleted:	False
Updated:	True
SPDES Number:	Not reported
Lat/Long:	Not reported

CBS AST:
CBS Number: 2-000284

EAST NEW YORK BUS DEPOT (Continued) **U003080332**

ICS Number:	Not reported
PBS Number:	2-190292
MOSF Number:	Not reported
SPDES Number:	Not reported
Facility Status:	IN SERVICE
Facility Type:	F
Telephone:	(718) 690-9602
Facility Town:	NEW YORK CITY
Region:	STATE
Expiration Date:	08/11/2003
Total Capacity of All Active Tanks(gal):	1000
Operator:	NEW YORK CITY TRANSIT
Emergency Contact:	HOWARD MATZA
Emergency Phone:	(718) 243-4581
Owner Name:	NEW YORK CITY TRANSIT
Owner Address:	370 JAY STREET ROOM 819
Owner City,St,Zip:	BROOKLYN, NY 11203
Owner Telephone:	(718) 243-4581
Owner Type:	State Government
Owner Sub Type:	None
Mail Name:	NEW YORK CITY TRANSIT
Mail Contact Addr:	370 JAY STREET
Mail Contact Addr2:	ROOM 819
Mail Contact Contact:	JOSEPHINE BROWN
Mail Contact City,St,Zip:	BROOKLYN, NY 11203
Mail Phone:	(718) 243-4581

Tank Id:	CBS-ENY-1
CAS Number:	107211
Federal ID:	Not reported
Tank Status:	In Service
Install Date:	09/95
Tank Closed:	03/01
Capacity (Gal):	1000
Chemical:	Ethylene glycol
Tank Location:	Indoors, Aboveground
Tank Type:	Steel/carbon steel
Total Tanks:	1
Tank Secret:	False
Tank Secondary Containment:	Cut-off Walls
Tank Error Status:	No Missing Data
Date Entered:	03/05/1996
Certified Date:	06/06/2001
Substance:	Single Hazardous Substance on DEC List
Internal Protection:	None
External Protection:	Painted/Asphalt Coating
Pipe Location:	Aboveground
Pipe Type:	Galvanized Steel
Pipe Internal:	None
Pipe External:	Painted/Asphalt Coating
Pipe Flag:	Painted/Asphalt Coating
Leak Detection:	Other
Overfill Protection:	Product Level Gauge
Haz Percent:	100
Last Test:	Not reported
Due Date:	Not reported
SWIS Code:	6101

EAST NEW YORK BUS DEPOT (Continued) **U003080332**

Lat/Long:	Not reported
Is Updated:	False
Renew Date:	Not reported
Is It There:	False
Delinquent:	False
Date Expired:	Not reported
Owner Mark:	1
Certificate Needs to be Printed:	False
Fiscal Amt for Registration Fee Correct:	True
Renewal Has Been Printed for Facility:	True
Pre-Printed Renewal App Last Printed:	04/30/2001

Tank Id:	CBS-ENY-2
CAS Number:	107211
Federal ID:	Not reported
Tank Status:	In Service
Install Date:	03/01
Tank Closed:	Not reported
Capacity (Gal):	1000
Chemical:	Ethylene glycol
Tank Location:	Indoors, Aboveground
Tank Type:	Steel/carbon steel
Total Tanks:	1
Tank Secret:	False
Tank Secondary Containment:	Cut-off Walls
Tank Error Status:	No Missing Data
Date Entered:	02/12/2001
Certified Date:	06/06/2001
Substance:	Single Hazardous Substance on DEC List
Internal Protection:	None
External Protection:	Painted/Asphalt Coating
Pipe Location:	Aboveground
Pipe Type:	Galvanized Steel
Pipe Internal:	None
Pipe External:	Other
Pipe Flag:	Other
Leak Detection:	64
Overfill Protection:	High Level Alarm
Haz Percent:	100
Last Test:	Not reported
Due Date:	Not reported
SWIS Code:	6101
Lat/Long:	Not reported
Is Updated:	False
Renew Date:	Not reported
Is It There:	False
Delinquent:	False
Date Expired:	Not reported
Owner Mark:	1
Certificate Needs to be Printed:	False
Fiscal Amt for Registration Fee Correct:	True
Renewal Has Been Printed for Facility:	True
Pre-Printed Renewal App Last Printed:	04/30/2001

Tank Id:	1

EAST NEW YORK BUS DEPOT (Continued) **U003080332**

CAS Number:	107211
Federal ID:	Not reported
Tank Status:	In Service
Install Date:	00/80
Tank Closed:	00/95
Capacity (Gal):	1000
Chemical:	Ethylene glycol
Tank Location:	Indoors, Belowground
Tank Type:	Steel/carbon steel
Total Tanks:	1
Tank Secret:	False
Tank Secondary Containment:	None
Tank Error Status:	No Missing Data
Date Entered:	08/10/1995
Certified Date:	06/06/2001
Substance:	Single Hazardous Substance on DEC List
Internal Protection:	None
External Protection:	Painted/Asphalt Coating
Pipe Location:	Aboveground/Underground Combination
Pipe Type:	Steel/Iron
Pipe Internal:	None
Pipe External:	Painted/Asphalt Coating
Pipe Flag:	Painted/Asphalt Coating
Leak Detection:	None
Overfill Protection:	None
Haz Percent:	50
Last Test:	Not reported
Due Date:	Not reported
SWIS Code:	6101
Lat/Long:	Not reported
Is Updated:	False
Renew Date:	Not reported
Is It There:	False
Delinquent:	False
Date Expired:	Not reported
Owner Mark:	1
Certificate Needs to be Printed:	False
Fiscal Amt for Registration Fee Correct:	True
Renewal Has Been Printed for Facility:	True
Pre-Printed Renewal App Last Printed:	04/30/2001

NY MANIFEST:

EPA ID:	NYD991290677
Country:	USA

Mailing Info:

Name:	NYCTA
Contact:	CHARLES B BURRUS
Address:	370 JAY ST - RM 819
City/State/Zip:	BROOKLYN, NY 11201
Country:	USA
Phone:	212-330-8612

Manifest:

Document ID:	Not reported
Manifest Status:	Not reported

EAST NEW YORK BUS DEPOT (Continued) **U003080332**

Trans1 State ID:	NJ0000027193
Trans2 State ID:	Not reported
Generator Ship Date:	02/11/2014
Trans1 Recv Date:	02/11/2014
Trans2 Recv Date:	Not reported
TSD Site Recv Date:	02/11/2014
Part A Recv Date:	Not reported
Part B Recv Date:	Not reported
Generator EPA ID:	NYD991290677
Trans1 EPA ID:	Not reported
Trans2 EPA ID:	Not reported
TSDF ID:	NJD002200046
Waste Code:	Not reported
Quantity:	392
Units:	P - Pounds
Number of Containers:	1
Container Type:	DM - Metal drums, barrels
Handling Method:	T Chemical, physical, or biological treatment.
Specific Gravity:	1
Year:	2014
Manifest Tracking Num:	001053466GBF
Import Ind:	N
Export Ind:	N
Discr Quantity Ind:	N
Discr Type Ind:	N
Discr Residue Ind:	N
Discr Partial Reject Ind:	N
Discr Full Reject Ind:	N
Manifest Ref Num:	Not reported
Alt Fac RCRA Id:	Not reported
Alt Fac Sign Date:	Not reported
Mgmt Method Type Code:	H141

Document ID:	Not reported
Manifest Status:	Not reported
Trans1 State ID:	NJ0000027193
Trans2 State ID:	Not reported
Generator Ship Date:	05/20/2014
Trans1 Recv Date:	05/20/2014
Trans2 Recv Date:	Not reported
TSD Site Recv Date:	05/20/2014
Part A Recv Date:	Not reported
Part B Recv Date:	Not reported
Generator EPA ID:	NYD991290677
Trans1 EPA ID:	Not reported
Trans2 EPA ID:	Not reported
TSDF ID:	NJD002200046
Waste Code:	Not reported
Quantity:	30
Units:	P - Pounds
Number of Containers:	1
Container Type:	DM - Metal drums, barrels
Handling Method:	T Chemical, physical, or biological treatment.
Specific Gravity:	1
Year:	2014
Manifest Tracking Num:	012352122JJK

EAST NEW YORK BUS DEPOT (Continued) **U003080332**

Import Ind:	N
Export Ind:	N
Discr Quantity Ind:	N
Discr Type Ind:	N
Discr Residue Ind:	N
Discr Partial Reject Ind:	N
Discr Full Reject Ind:	N
Manifest Ref Num:	Not reported
Alt Fac RCRA Id:	Not reported
Alt Fac Sign Date:	Not reported
Mgmt Method Type Code:	H141

Document ID:	Not reported
Manifest Status:	Not reported
Trans1 State ID:	NJ0000027193
Trans2 State ID:	Not reported
Generator Ship Date:	03/18/2014
Trans1 Recv Date:	03/18/2014
Trans2 Recv Date:	Not reported
TSD Site Recv Date:	03/18/2014
Part A Recv Date:	Not reported
Part B Recv Date:	Not reported
Generator EPA ID:	NYD991290677
Trans1 EPA ID:	Not reported
Trans2 EPA ID:	Not reported
TSDF ID:	NJD002200046
Waste Code:	Not reported
Quantity:	210
Units:	P - Pounds
Number of Containers:	1
Container Type:	DM - Metal drums, barrels
Handling Method:	T Chemical, physical, or biological treatment.
Specific Gravity:	1
Year:	2014
Manifest Tracking Num:	012352683JJK
Import Ind:	N
Export Ind:	N
Discr Quantity Ind:	N
Discr Type Ind:	N
Discr Residue Ind:	N
Discr Partial Reject Ind:	N
Discr Full Reject Ind:	N
Manifest Ref Num:	Not reported
Alt Fac RCRA Id:	Not reported
Alt Fac Sign Date:	Not reported
Mgmt Method Type Code:	H110

Document ID:	Not reported
Manifest Status:	Not reported
Trans1 State ID:	NJ0000027193
Trans2 State ID:	Not reported
Generator Ship Date:	02/11/2014
Trans1 Recv Date:	02/11/2014
Trans2 Recv Date:	Not reported
TSD Site Recv Date:	02/11/2014

EAST NEW YORK BUS DEPOT (Continued) **U003080332**

Part A Recv Date:	Not reported
Part B Recv Date:	Not reported
Generator EPA ID:	NYD991290677
Trans1 EPA ID:	Not reported
Trans2 EPA ID:	Not reported
TSDF ID:	NJD002200046
Waste Code:	Not reported
Quantity:	69
Units:	P - Pounds
Number of Containers:	1
Container Type:	DM - Metal drums, barrels
Handling Method:	T Chemical, physical, or biological treatment.
Specific Gravity:	1
Year:	2014
Manifest Tracking Num:	001053466GBF
Import Ind:	N
Export Ind:	N
Discr Quantity Ind:	N
Discr Type Ind:	N
Discr Residue Ind:	N
Discr Partial Reject Ind:	N
Discr Full Reject Ind:	N
Manifest Ref Num:	Not reported
Alt Fac RCRA Id:	Not reported
Alt Fac Sign Date:	Not reported
Mgmt Method Type Code:	H110

Document ID:	Not reported
Manifest Status:	Not reported
Trans1 State ID:	NJ0000027193
Trans2 State ID:	Not reported
Generator Ship Date:	05/28/2014
Trans1 Recv Date:	05/28/2014
Trans2 Recv Date:	Not reported
TSD Site Recv Date:	05/28/2014
Part A Recv Date:	Not reported
Part B Recv Date:	Not reported
Generator EPA ID:	NYD991290677
Trans1 EPA ID:	Not reported
Trans2 EPA ID:	Not reported
TSDF ID:	NJD002200046
Waste Code:	Not reported
Quantity:	50
Units:	P - Pounds
Number of Containers:	1
Container Type:	DM - Metal drums, barrels
Handling Method:	T Chemical, physical, or biological treatment.
Specific Gravity:	1
Year:	2014
Manifest Tracking Num:	012352184JJK
Import Ind:	N
Export Ind:	N
Discr Quantity Ind:	N
Discr Type Ind:	N
Discr Residue Ind:	N
Discr Partial Reject Ind:	N

EAST NEW YORK BUS DEPOT (Continued) **U003080332**

Discr Full Reject Ind:	N
Manifest Ref Num:	Not reported
Alt Fac RCRA Id:	Not reported
Alt Fac Sign Date:	Not reported
Mgmt Method Type Code:	H110

Document ID:	Not reported
Manifest Status:	Not reported
Trans1 State ID:	NJ0000027193
Trans2 State ID:	Not reported
Generator Ship Date:	06/16/2014
Trans1 Recv Date:	06/16/2014
Trans2 Recv Date:	Not reported
TSD Site Recv Date:	06/16/2014
Part A Recv Date:	Not reported
Part B Recv Date:	Not reported
Generator EPA ID:	NYD991290677
Trans1 EPA ID:	Not reported
Trans2 EPA ID:	Not reported
TSDF ID:	NJD002200046
Waste Code:	Not reported
Quantity:	16
Units:	G - Gallons (liquids only)* (8.3 pounds)
Number of Containers:	1
Container Type:	CW - Wooden boxes
Handling Method:	B Incineration, heat recovery, burning.
Specific Gravity:	1
Year:	2014
Manifest Tracking Num:	012352345JJK
Import Ind:	N
Export Ind:	N
Discr Quantity Ind:	N
Discr Type Ind:	N
Discr Residue Ind:	N
Discr Partial Reject Ind:	N
Discr Full Reject Ind:	N
Manifest Ref Num:	Not reported
Alt Fac RCRA Id:	Not reported
Alt Fac Sign Date:	Not reported
Mgmt Method Type Code:	H061

Document ID:	Not reported
Manifest Status:	Not reported
Trans1 State ID:	NJ0000027193
Trans2 State ID:	Not reported
Generator Ship Date:	04/27/2009
Trans1 Recv Date:	04/27/2009
Trans2 Recv Date:	Not reported
TSD Site Recv Date:	04/27/2009
Part A Recv Date:	Not reported
Part B Recv Date:	Not reported
Generator EPA ID:	NYD991290677
Trans1 EPA ID:	Not reported
Trans2 EPA ID:	Not reported
TSDF ID:	NJD002200046

EAST NEW YORK BUS DEPOT (Continued) **U003080332**

Waste Code:	Not reported
Quantity:	83.0
Units:	P - Pounds
Number of Containers:	1.0
Container Type:	DM - Metal drums, barrels
Handling Method:	T Chemical, physical, or biological treatment.
Specific Gravity:	1.0
Year:	2009
Manifest Tracking Num:	003533573JJK
Import Ind:	N
Export Ind:	N
Discr Quantity Ind:	N
Discr Type Ind:	N
Discr Residue Ind:	N
Discr Partial Reject Ind:	N
Discr Full Reject Ind:	N
Manifest Ref Num:	Not reported
Alt Fac RCRA Id:	Not reported
Alt Fac Sign Date:	Not reported
Mgmt Method Type Code:	H111

Document ID:	Not reported
Manifest Status:	Not reported
Trans1 State ID:	NJ0000027193
Trans2 State ID:	Not reported
Generator Ship Date:	11/02/2009
Trans1 Recv Date:	11/02/2009
Trans2 Recv Date:	Not reported
TSD Site Recv Date:	11/02/2009
Part A Recv Date:	Not reported
Part B Recv Date:	Not reported
Generator EPA ID:	NYD991290677
Trans1 EPA ID:	Not reported
Trans2 EPA ID:	Not reported
TSDF ID:	NJD002200046
Waste Code:	Not reported
Quantity:	817.0
Units:	P - Pounds
Number of Containers:	3.0
Container Type:	DM - Metal drums, barrels
Handling Method:	T Chemical, physical, or biological treatment.
Specific Gravity:	1.0
Year:	2009
Manifest Tracking Num:	000892297JJK
Import Ind:	N
Export Ind:	N
Discr Quantity Ind:	N
Discr Type Ind:	N
Discr Residue Ind:	N
Discr Partial Reject Ind:	N
Discr Full Reject Ind:	N
Manifest Ref Num:	Not reported
Alt Fac RCRA Id:	Not reported
Alt Fac Sign Date:	Not reported
Mgmt Method Type Code:	H111

EAST NEW YORK BUS DEPOT (Continued) **U003080332**

Document ID:	Not reported
Manifest Status:	Not reported
Trans1 State ID:	NJ0000027193
Trans2 State ID:	Not reported
Generator Ship Date:	08/04/2009
Trans1 Recv Date:	08/04/2009
Trans2 Recv Date:	Not reported
TSD Site Recv Date:	08/04/2009
Part A Recv Date:	Not reported
Part B Recv Date:	Not reported
Generator EPA ID:	NYD991290677
Trans1 EPA ID:	Not reported
Trans2 EPA ID:	Not reported
TSDF ID:	NJD002200046
Waste Code:	Not reported
Quantity:	40.0
Units:	P - Pounds
Number of Containers:	1.0
Container Type:	DM - Metal drums, barrels
Handling Method:	T Chemical, physical, or biological treatment.
Specific Gravity:	1.0
Year:	2009
Manifest Tracking Num:	000958779GBF
Import Ind:	N
Export Ind:	N
Discr Quantity Ind:	N
Discr Type Ind:	N
Discr Residue Ind:	N
Discr Partial Reject Ind:	N
Discr Full Reject Ind:	N
Manifest Ref Num:	Not reported
Alt Fac RCRA Id:	Not reported
Alt Fac Sign Date:	Not reported
Mgmt Method Type Code:	H111

Document ID:	Not reported
Manifest Status:	Not reported
Trans1 State ID:	NJ0000027193
Trans2 State ID:	Not reported
Generator Ship Date:	12/06/2011
Trans1 Recv Date:	12/06/2011
Trans2 Recv Date:	Not reported
TSD Site Recv Date:	12/06/2011
Part A Recv Date:	Not reported
Part B Recv Date:	Not reported
Generator EPA ID:	NYD991290677
Trans1 EPA ID:	Not reported
Trans2 EPA ID:	Not reported
TSDF ID:	NJD002200046
Waste Code:	Not reported
Quantity:	50.0
Units:	P - Pounds
Number of Containers:	1.0
Container Type:	DM - Metal drums, barrels
Handling Method:	B Incineration, heat recovery, burning.
Specific Gravity:	1.0

EAST NEW YORK BUS DEPOT (Continued) **U003080332**

Year:	2011
Manifest Tracking Num:	003636253JJK
Import Ind:	N
Export Ind:	N
Discr Quantity Ind:	N
Discr Type Ind:	N
Discr Residue Ind:	N
Discr Partial Reject Ind:	N
Discr Full Reject Ind:	N
Manifest Ref Num:	Not reported
Alt Fac RCRA Id:	Not reported
Alt Fac Sign Date:	Not reported
Mgmt Method Type Code:	H141

Document ID:	Not reported
Manifest Status:	Not reported
Trans1 State ID:	NJ0000027193
Trans2 State ID:	Not reported
Generator Ship Date:	12/06/2011
Trans1 Recv Date:	12/06/2011
Trans2 Recv Date:	Not reported
TSD Site Recv Date:	12/06/2011
Part A Recv Date:	Not reported
Part B Recv Date:	Not reported
Generator EPA ID:	NYD991290677
Trans1 EPA ID:	Not reported
Trans2 EPA ID:	Not reported
TSDF ID:	NJD002200046
Waste Code:	Not reported
Quantity:	4000.0
Units:	P - Pounds
Number of Containers:	5.0
Container Type:	CW - Wooden boxes
Handling Method:	B Incineration, heat recovery, burning.
Specific Gravity:	1.0
Year:	2011
Manifest Tracking Num:	003636253JJK
Import Ind:	N
Export Ind:	N
Discr Quantity Ind:	N
Discr Type Ind:	N
Discr Residue Ind:	N
Discr Partial Reject Ind:	N
Discr Full Reject Ind:	N
Manifest Ref Num:	Not reported
Alt Fac RCRA Id:	Not reported
Alt Fac Sign Date:	Not reported
Mgmt Method Type Code:	H061

Document ID:	Not reported
Manifest Status:	Not reported
Trans1 State ID:	NJ0000027193
Trans2 State ID:	Not reported
Generator Ship Date:	12/06/2011
Trans1 Recv Date:	12/06/2011

EAST NEW YORK BUS DEPOT (Continued) **U003080332**

Trans2 Recv Date:	Not reported
TSD Site Recv Date:	12/06/2011
Part A Recv Date:	Not reported
Part B Recv Date:	Not reported
Generator EPA ID:	NYD991290677
Trans1 EPA ID:	Not reported
Trans2 EPA ID:	Not reported
TSDF ID:	NJD002200046
Waste Code:	Not reported
Quantity:	110.0
Units:	G - Gallons (liquids only)* (8.3 pounds)
Number of Containers:	2.0
Container Type:	DF - Fiberboard or plastic drums (glass)
Handling Method:	T Chemical, physical, or biological treatment.
Specific Gravity:	1.0
Year:	2011
Manifest Tracking Num:	003636253JJK
Import Ind:	N
Export Ind:	N
Discr Quantity Ind:	N
Discr Type Ind:	N
Discr Residue Ind:	N
Discr Partial Reject Ind:	N
Discr Full Reject Ind:	N
Manifest Ref Num:	Not reported
Alt Fac RCRA Id:	Not reported
Alt Fac Sign Date:	Not reported
Mgmt Method Type Code:	H141

Document ID:	Not reported
Manifest Status:	Not reported
Trans1 State ID:	NJ0000027193
Trans2 State ID:	Not reported
Generator Ship Date:	12/06/2011
Trans1 Recv Date:	12/06/2011
Trans2 Recv Date:	Not reported
TSD Site Recv Date:	12/06/2011
Part A Recv Date:	Not reported
Part B Recv Date:	Not reported
Generator EPA ID:	NYD991290677
Trans1 EPA ID:	Not reported
Trans2 EPA ID:	Not reported
TSDF ID:	NJD002200046
Waste Code:	Not reported
Quantity:	110.0
Units:	G - Gallons (liquids only)* (8.3 pounds)
Number of Containers:	2.0
Container Type:	DF - Fiberboard or plastic drums (glass)
Handling Method:	T Chemical, physical, or biological treatment.
Specific Gravity:	1.0
Year:	2011
Manifest Tracking Num:	003636253JJK
Import Ind:	N
Export Ind:	N
Discr Quantity Ind:	N
Discr Type Ind:	N

EAST NEW YORK BUS DEPOT (Continued) **U003080332**

Discr Residue Ind:	N
Discr Partial Reject Ind:	N
Discr Full Reject Ind:	N
Manifest Ref Num:	Not reported
Alt Fac RCRA Id:	Not reported
Alt Fac Sign Date:	Not reported
Mgmt Method Type Code:	H141

Document ID:	Not reported
Manifest Status:	Not reported
Trans1 State ID:	NJ0000027193
Trans2 State ID:	Not reported
Generator Ship Date:	12/06/2011
Trans1 Recv Date:	12/06/2011
Trans2 Recv Date:	Not reported
TSD Site Recv Date:	12/06/2011
Part A Recv Date:	Not reported
Part B Recv Date:	Not reported
Generator EPA ID:	NYD991290677
Trans1 EPA ID:	Not reported
Trans2 EPA ID:	Not reported
TSDF ID:	NJD002200046
Waste Code:	Not reported
Quantity:	7.0
Units:	G - Gallons (liquids only)* (8.3 pounds)
Number of Containers:	1.0
Container Type:	DF - Fiberboard or plastic drums (glass)
Handling Method:	T Chemical, physical, or biological treatment.
Specific Gravity:	1.0
Year:	2011
Manifest Tracking Num:	003636253JJK
Import Ind:	N
Export Ind:	N
Discr Quantity Ind:	N
Discr Type Ind:	N
Discr Residue Ind:	N
Discr Partial Reject Ind:	N
Discr Full Reject Ind:	N
Manifest Ref Num:	Not reported
Alt Fac RCRA Id:	Not reported
Alt Fac Sign Date:	Not reported
Mgmt Method Type Code:	H141

Document ID:	Not reported
Manifest Status:	Not reported
Trans1 State ID:	NJ0000027193
Trans2 State ID:	Not reported
Generator Ship Date:	12/06/2011
Trans1 Recv Date:	12/06/2011
Trans2 Recv Date:	Not reported
TSD Site Recv Date:	12/06/2011
Part A Recv Date:	Not reported
Part B Recv Date:	Not reported
Generator EPA ID:	NYD991290677
Trans1 EPA ID:	Not reported

EAST NEW YORK BUS DEPOT (Continued) **U003080332**

Trans2 EPA ID:	Not reported
TSDF ID:	NJD002200046
Waste Code:	Not reported
Quantity:	55.0
Units:	G - Gallons (liquids only)* (8.3 pounds)
Number of Containers:	1.0
Container Type:	DF - Fiberboard or plastic drums (glass)
Handling Method:	T Chemical, physical, or biological treatment.
Specific Gravity:	1.0
Year:	2011
Manifest Tracking Num:	003636231JJK
Import Ind:	N
Export Ind:	N
Discr Quantity Ind:	N
Discr Type Ind:	N
Discr Residue Ind:	N
Discr Partial Reject Ind:	N
Discr Full Reject Ind:	N
Manifest Ref Num:	Not reported
Alt Fac RCRA Id:	Not reported
Alt Fac Sign Date:	Not reported
Mgmt Method Type Code:	H141

Document ID:	Not reported
Manifest Status:	Not reported
Trans1 State ID:	NJ0000027193
Trans2 State ID:	Not reported
Generator Ship Date:	12/06/2011
Trans1 Recv Date:	12/06/2011
Trans2 Recv Date:	Not reported
TSD Site Recv Date:	12/06/2011
Part A Recv Date:	Not reported
Part B Recv Date:	Not reported
Generator EPA ID:	NYD991290677
Trans1 EPA ID:	Not reported
Trans2 EPA ID:	Not reported
TSDF ID:	NJD002200046
Waste Code:	Not reported
Quantity:	452.0
Units:	P - Pounds
Number of Containers:	2.0
Container Type:	DM - Metal drums, barrels
Handling Method:	B Incineration, heat recovery, burning.
Specific Gravity:	1.0
Year:	2011
Manifest Tracking Num:	003636231JJK
Import Ind:	N
Export Ind:	N
Discr Quantity Ind:	N
Discr Type Ind:	N
Discr Residue Ind:	N
Discr Partial Reject Ind:	N
Discr Full Reject Ind:	N
Manifest Ref Num:	Not reported
Alt Fac RCRA Id:	Not reported
Alt Fac Sign Date:	Not reported

EAST NEW YORK BUS DEPOT (Continued) **U003080332**

Mgmt Method Type Code: H141

Document ID: Not reported
Manifest Status: Not reported
Trans1 State ID: NJ0000027193
Trans2 State ID: Not reported
Generator Ship Date: 08/04/2011
Trans1 Recv Date: 08/04/2011
Trans2 Recv Date: Not reported
TSD Site Recv Date: 08/04/2011
Part A Recv Date: Not reported
Part B Recv Date: Not reported
Generator EPA ID: NYD991290677
Trans1 EPA ID: Not reported
Trans2 EPA ID: Not reported
TSDF ID: NJD002200046
Waste Code: Not reported
Quantity: 500.0
Units: P - Pounds
Number of Containers: 1.0
Container Type: DM - Metal drums, barrels
Handling Method: T Chemical, physical, or biological treatment.
Specific Gravity: 1.0
Year: 2011
Manifest Tracking Num: 003537319JJK
Import Ind: N
Export Ind: N
Discr Quantity Ind: N
Discr Type Ind: N
Discr Residue Ind: N
Discr Partial Reject Ind: N
Discr Full Reject Ind: N
Manifest Ref Num: Not reported
Alt Fac RCRA Id: Not reported
Alt Fac Sign Date: Not reported
Mgmt Method Type Code: H141

Document ID: Not reported
Manifest Status: Not reported
Trans1 State ID: NJ0000027193
Trans2 State ID: Not reported
Generator Ship Date: 06/09/2011
Trans1 Recv Date: 06/09/2011
Trans2 Recv Date: Not reported
TSD Site Recv Date: 06/09/2011
Part A Recv Date: Not reported
Part B Recv Date: Not reported
Generator EPA ID: NYD991290677
Trans1 EPA ID: Not reported
Trans2 EPA ID: Not reported
TSDF ID: NJD002200046
Waste Code: Not reported
Quantity: 50.0
Units: G - Gallons (liquids only)* (8.3 pounds)
Number of Containers: 1.0

EAST NEW YORK BUS DEPOT (Continued) **U003080332**

Container Type:	DF - Fiberboard or plastic drums (glass)
Handling Method:	T Chemical, physical, or biological treatment.
Specific Gravity:	1.0
Year:	2011
Manifest Tracking Num:	003534785JJK
Import Ind:	N
Export Ind:	N
Discr Quantity Ind:	N
Discr Type Ind:	N
Discr Residue Ind:	N
Discr Partial Reject Ind:	N
Discr Full Reject Ind:	N
Manifest Ref Num:	Not reported
Alt Fac RCRA Id:	Not reported
Alt Fac Sign Date:	Not reported
Mgmt Method Type Code:	H141

Document ID:	Not reported
Manifest Status:	Not reported
Trans1 State ID:	NJ0000027193
Trans2 State ID:	Not reported
Generator Ship Date:	05/23/2008
Trans1 Recv Date:	05/23/2008
Trans2 Recv Date:	Not reported
TSD Site Recv Date:	05/23/2008
Part A Recv Date:	Not reported
Part B Recv Date:	Not reported
Generator EPA ID:	NYD991290677
Trans1 EPA ID:	Not reported
Trans2 EPA ID:	Not reported
TSDF ID:	NJD002200046
Waste Code:	Not reported
Quantity:	100.0
Units:	P - Pounds
Number of Containers:	1.0
Container Type:	DM - Metal drums, barrels
Handling Method:	T Chemical, physical, or biological treatment.
Specific Gravity:	1.0
Year:	2008
Manifest Tracking Num:	001031217JJK
Import Ind:	N
Export Ind:	N
Discr Quantity Ind:	N
Discr Type Ind:	N
Discr Residue Ind:	N
Discr Partial Reject Ind:	N
Discr Full Reject Ind:	N
Manifest Ref Num:	Not reported
Alt Fac RCRA Id:	Not reported
Alt Fac Sign Date:	Not reported
Mgmt Method Type Code:	H111

Document ID:	Not reported
Manifest Status:	Not reported
Trans1 State ID:	NJ0000027193

EAST NEW YORK BUS DEPOT (Continued) **U003080332**

Trans2 State ID:	Not reported
Generator Ship Date:	07/31/2008
Trans1 Recv Date:	07/31/2008
Trans2 Recv Date:	Not reported
TSD Site Recv Date:	07/31/2008
Part A Recv Date:	Not reported
Part B Recv Date:	Not reported
Generator EPA ID:	NYD991290677
Trans1 EPA ID:	Not reported
Trans2 EPA ID:	Not reported
TSDF ID:	NJD002200046
Waste Code:	Not reported
Quantity:	55.0
Units:	G - Gallons (liquids only)* (8.3 pounds)
Number of Containers:	1.0
Container Type:	DM - Metal drums, barrels
Handling Method:	T Chemical, physical, or biological treatment.
Specific Gravity:	1.0
Year:	2008
Manifest Tracking Num:	003531993JJK
Import Ind:	N
Export Ind:	N
Discr Quantity Ind:	N
Discr Type Ind:	N
Discr Residue Ind:	N
Discr Partial Reject Ind:	N
Discr Full Reject Ind:	N
Manifest Ref Num:	Not reported
Alt Fac RCRA Id:	Not reported
Alt Fac Sign Date:	Not reported
Mgmt Method Type Code:	H141

SPILLS:

Facility ID:	0007658
Facility Type:	ER
DER Facility ID:	137218
Site ID:	326107
DEC Region:	2
Spill Date:	9/29/2000
Spill Number/Closed Date:	0007658 / 12/28/2000
Spill Cause:	Equipment Failure
Spill Class:	Known release with minimal potential for fire or hazard. DEC Response. Willing Responsible Party. Corrective action taken.
SWIS:	2401
Investigator:	MCTIBBE
Referred To:	Not reported
Reported to Dept:	9/29/2000
CID:	389
Water Affected:	Not reported
Spill Source:	Commercial/Industrial
Spill Notifier:	Responsible Party
Cleanup Ceased:	Not reported
Cleanup Meets Std:	False
Last Inspection:	Not reported
Recommended Penalty:	False
UST Trust:	False
Remediation Phase:	0

EAST NEW YORK BUS DEPOT (Continued) **U003080332**

Date Entered In Computer:	9/29/2000
Spill Record Last Update:	4/19/2001
Spiller Name:	PASHKO CAMAJ
Spiller Company:	NYC TRANSIT
Spiller Address:	370 JAY ST
Spiller City,St,Zip:	BROOKLYN, NY -
Spiller Company:	001
Contact Name:	CALLER
Contact Phone:	Not reported
DEC Memo:	Prior to Sept, 2004 data translation this spill Lead_DEC Field was "TIBBE"ABOUT 10 GALLONS SPILLED DURING DELIVERY. NYCT CONTAINED AND CLEANED. see also 00-07655.
Remarks:	caller reporting a spill from a malfunction of a piece of equipment and leaked material. clena up has been preformed and no callbck is necessary

Material:

Site ID:	326107
Operable Unit ID:	828394
Operable Unit:	01
Material ID:	563276
Material Code:	0001A
Material Name:	#2 Fuel Oil
Case No.:	Not reported
Material FA:	Petroleum
Quantity:	10
Units:	Gallons
Recovered:	10
Resource Affected:	Not reported
Oxygenate:	False

Tank Test:

Facility ID:	0707060
Facility Type:	ER
DER Facility ID:	337137
Site ID:	387686
DEC Region:	2
Spill Date:	9/26/2007
Spill Number/Closed Date:	0707060 / 9/26/2007
Spill Cause:	Other
Spill Class:	Known release with minimal potential for fire or hazard. DEC Response. Willing Responsible Party. Corrective action taken.
SWIS:	2401
Investigator:	smsanges
Referred To:	Not reported
Reported to Dept:	9/26/2007
CID:	444
Water Affected:	Not reported
Spill Source:	Commercial/Industrial
Spill Notifier:	Other
Cleanup Ceased:	Not reported
Cleanup Meets Std:	False
Last Inspection:	Not reported
Recommended Penalty:	False
UST Trust:	False

EAST NEW YORK BUS DEPOT (Continued) **U003080332**

Remediation Phase:	0
Date Entered In Computer:	9/26/2007
Spill Record Last Update:	9/26/2007
Spiller Name:	GEORGE CUNNINGHAM
Spiller Company:	EAST NY DEPOT
Spiller Address:	25 JAMICA AVE
Spiller City,St,Zip:	BROOKLYN, NY
Spiller Company:	001
Contact Name:	GEORGE CUNNINGHAM
Contact Phone:	(646) 252-3607
DEC Memo:	spill has been cleaned by Transit
Remarks:	UNKNOWN WHAT CAUSED LEAK AND STILL INVESTIGAITNG, TANKS ARE LOCKED OUT: AND ALL CLEANED UP

Material:

Site ID:	387686
Operable Unit ID:	1144885
Operable Unit:	01
Material ID:	2135198
Material Code:	0008
Material Name:	Diesel
Case No.:	Not reported
Material FA:	Petroleum
Quantity:	8
Units:	Gallons
Recovered:	8
Resource Affected:	Not reported
Oxygenate:	False

Tank Test:

Facility ID:	0406828
Facility Type:	ER
DER Facility ID:	137218
Site ID:	326108
DEC Region:	2
Spill Date:	9/21/2004
Spill Number/Closed Date:	0406828 / 10/20/2004
Spill Cause:	Deliberate
Spill Class:	Possible release with minimal potential for fire or hazard or Known release with no damage. DEC Response. Willing Responsible Party. Corrective action taken.
SWIS:	2401
Investigator:	MCTIBBE
Referred To:	Not reported
Reported to Dept:	9/21/2004
CID:	27
Water Affected:	Not reported
Spill Source:	Commercial/Industrial
Spill Notifier:	Local Agency
Cleanup Ceased:	Not reported
Cleanup Meets Std:	False
Last Inspection:	Not reported
Recommended Penalty:	False
UST Trust:	False
Remediation Phase:	0

EAST NEW YORK BUS DEPOT (Continued) **U003080332**

Date Entered In Computer:	9/21/2004
Spill Record Last Update:	10/20/2004
Spiller Name:	Not reported
Spiller Company:	UNKNOWN
Spiller Address:	Not reported
Spiller City,St,Zip:	NY
Spiller Company:	999
Contact Name:	Not reported
Contact Phone:	Not reported
DEC Memo:	Prior to Sept, 2004 data translation this spill Lead_DEC Field was "TIBBE"Testing equipment was discarded in a dumpster and leaked out. Approximately 3 galons leaked into the parking lot with one gallons going into a storm drain. NYCT contained and cleaned all product except what went into the sewer. NYCT attempted to notify DEP but, after being put on hold for several minutes, NYCT discontinued call.
Remarks:	Caller reports someone dumped the oil in their dumpster. It leaked onto pavement and approximately 1 gallon went into the sewer. Cleanup is in progress by NYC transit employees.

Material:

Site ID:	326108
Operable Unit ID:	890221
Operable Unit:	01
Material ID:	484588
Material Code:	0021
Material Name:	Transmission Fluid
Case No.:	Not reported
Material FA:	Petroleum
Quantity:	3
Units:	Gallons
Recovered:	No
Resource Affected:	Not reported
Oxygenate:	False

Tank Test:

Facility ID:	9707163
Facility Type:	ER
DER Facility ID:	137218
Site ID:	155293
DEC Region:	2
Spill Date:	9/17/1997
Spill Number/Closed Date:	9707163 / 9/17/1997
Spill Cause:	Human Error
Spill Class:	Known release with minimal potential for fire or hazard. DEC Response. Willing Responsible Party. Corrective action taken.
SWIS:	2401
Investigator:	LUCE
Referred To:	Not reported
Reported to Dept:	9/17/1997
CID:	322
Water Affected:	Not reported
Spill Source:	Institutional, Educational, Gov., Other
Spill Notifier:	Responsible Party
Cleanup Ceased:	Not reported
Cleanup Meets Std:	False

EAST NEW YORK BUS DEPOT (Continued) **U003080332**

Last Inspection:	Not reported
Recommended Penalty:	False
UST Trust:	False
Remediation Phase:	0
Date Entered In Computer:	9/17/1997
Spill Record Last Update:	9/3/2003
Spiller Name:	JAMES M CHECK
Spiller Company:	SAFETY KLEEN
Spiller Address:	5805 52ND AVE
Spiller City,St,Zip:	WOODSIDE, NY
Spiller Company:	001
Contact Name:	MR BURKETT
Contact Phone:	(718) 927-7696
DEC Memo:	Not reported
Remarks:	EMPLOYEE MOVING CONTAINER OF MINERAL SPIRIRTS - IT GOT STUCK ON A LIP IN THE FLOOR FALLING OVER CAUSING SPILL - SPILL CLEANED UP

Material:

Site ID:	155293
Operable Unit ID:	1053397
Operable Unit:	01
Material ID:	556302
Material Code:	0014A
Material Name:	MINERAL/WHITE SPIRITS
Case No.:	Not reported
Material FA:	Petroleum
Quantity:	10
Units:	Gallons
Recovered:	10
Resource Affected:	Not reported
Oxygenate:	False

Tank Test:

Facility ID:	1205789
Facility Type:	ER
DER Facility ID:	337137
Site ID:	468757
DEC Region:	2
Spill Date:	9/11/2012
Spill Number/Closed Date:	1205789 / 9/12/2012
Spill Cause:	Equipment Failure
Spill Class:	Known release with minimal potential for fire or hazard. DEC Response. Willing Responsible Party. Corrective action taken.
SWIS:	2401
Investigator:	HRPATEL
Referred To:	Not reported
Reported to Dept:	9/11/2012
CID:	Not reported
Water Affected:	Not reported
Spill Source:	Commercial/Industrial
Spill Notifier:	Responsible Party
Cleanup Ceased:	Not reported
Cleanup Meets Std:	False
Last Inspection:	Not reported
Recommended Penalty:	False

EAST NEW YORK BUS DEPOT (Continued) **U003080332**

UST Trust:	False
Remediation Phase:	0
Date Entered In Computer:	9/11/2012
Spill Record Last Update:	9/12/2012
Spiller Name:	ROCHELLE KNOWLDEN
Spiller Company:	NYC TRANSIT
Spiller Address:	25 JAMAICA AVE
Spiller City,St,Zip:	BROOKLYN, NY
Spiller Company:	999
Contact Name:	ROCHELLE KNOWLDEN
Contact Phone:	646252-5773
DEC Memo:	09/11/12-Hiralkumar Patel.2:50 PM:- spoke with Rochelle. she mentioned that due to flooding in depot, oily water came to sump. she doesn't know where the oil came from. she asked to contact Josephine Brown at the depot.2:52 PM:- left message for Ms. Brown.Josephine BrownNYC TransitPh. (718) 566-3415 (O) (646) 879-8573 (C)4:26 PM:- received message from Ms. Brown.09/12/12-Hiralkumar Patel.11:30 AM:- spoke with Ms. Brown. she mentioned that they have a waste oil UST under the depot floor. over the weekend, due to heavy rain, depot was flooded. during inspection, Ms. Brown found mostly water, with some minor oil, in sump right above the waste oil tank. oil on water could be the residual oil from sump. oily water was contained in the sump and was clened up immediately. no oil found on depot floor.case closed.
Remarks:	into sump, repair and c/u pending

Material:

Site ID:	468757
Operable Unit ID:	1218674
Operable Unit:	01
Material ID:	2217079
Material Code:	0022
Material Name:	Waste Oil/Used Oil
Case No.:	Not reported
Material FA:	Petroleum
Quantity:	1
Units:	Gallons
Recovered:	Not reported
Resource Affected:	Not reported
Oxygenate:	False

Tank Test:

Click this hyperlink while viewing on your computer to access additional NY_SPILL: detail in the EDR Site Report.

CBS:

CBS Number:	2-000284
Program Type:	CBS
Facility Status:	Active
Expiration Date:	08/11/2015
Dec Region:	2
UTMX:	592990.74774999
UTMY:	4503579.0197999

287 **NEW YORK CITY TRANSIT AUTHORITY**
25 JAMAICA AVENUE
BROOKLYN, NY 11207

RCRA-LQG **1000136912**
ICIS **NYD991290677**
FINDS
RAATS
RI MANIFEST
NJ MANIFEST

RCRA-LQG:

Date form received by agency:	03/02/2012
Facility name:	NYCT-EAST NEW YORK DEPOT
Facility address:	25 JAMAICA AVENUE BROOKLYN, NY 11207
EPA ID:	NYD991290677
Mailing address:	BROADWAY 27FL NEW YORK, NY 10004
Contact:	CLARE SAMMAN
Contact address:	BROADWAY 27FL NEW YORK, NY 10004
Contact country:	US
Contact telephone:	(646) 252-5777
Contact email:	Not reported
EPA Region:	02
Land type:	State
Classification:	Large Quantity Generator
Description:	Handler: generates 1,000 kg or more of hazardous waste during any calendar month; or generates more than 1 kg of acutely hazardous waste during any calendar month; or generates more than 100 kg of any residue or contaminated soil, waste or other debris resulting from the cleanup of a spill, into or on any land or water, of acutely hazardous waste during any calendar month; or generates 1 kg or less of acutely hazardous waste during any calendar month, and accumulates more than 1 kg of acutely hazardous waste at any time; or generates 100 kg or less of any residue or contaminated soil, waste or other debris resulting from the cleanup of a spill, into or on any land or water, of acutely hazardous waste during any calendar month, and accumulates more than 100 kg of that material at any time

Owner/Operator Summary:

Owner/operator name:	MTA -NEW YORK CITY TARNSIT
Owner/operator address:	BROADWAY 27 FL NEW YORK, NY 10004
Owner/operator country:	US
Owner/operator telephone:	(646) 252-5777
Legal status:	State
Owner/Operator Type:	Owner
Owner/Op start date:	01/01/1953
Owner/Op end date:	Not reported
Owner/operator name:	NEW YORK CITY TRANSIT AUTHORITY
Owner/operator address:	NOT REQUIRED NOT REQUIRED, WY 99999
Owner/operator country:	Not reported
Owner/operator telephone:	(212) 555-1212
Legal status:	Private
Owner/Operator Type:	Owner
Owner/Op start date:	Not reported
Owner/Op end date:	Not reported
Owner/operator name:	MTA -NEW YORK CITY TARNSIT

NEW YORK CITY TRANSIT AUTHORITY (Continued) **1000136912**

Owner/operator address: Not reported
Not reported
Owner/operator country: Not reported
Owner/operator telephone: Not reported
Legal status: State
Owner/Operator Type: Operator
Owner/Op start date: 01/01/1953
Owner/Op end date: Not reported

Handler Activities Summary:
U.S. importer of hazardous waste: No
Mixed waste (haz. and radioactive): No
Recycler of hazardous waste: No
Transporter of hazardous waste: No
Treater, storer or disposer of HW: No
Underground injection activity: No
On-site burner exemption: No
Furnace exemption: No
Used oil fuel burner: No
Used oil processor: No
User oil refiner: No
Used oil fuel marketer to burner: No
Used oil Specification marketer: No
Used oil transfer facility: No
Used oil transporter: No

Historical Generators:
Date form received by agency: 09/06/2007
Site name: NYCT EAST NEW YORK DEPOT
Classification: Small Quantity Generator

Date form received by agency: 09/05/2007
Site name: NYCT EAST NEW YORK DEPOT
Classification: Small Quantity Generator

Date form received by agency: 01/31/2006
Site name: NYCT-ENY STORE ROOM 63
Classification: Large Quantity Generator

Date form received by agency: 01/30/2006
Site name: NYCT-ENY STORE ROOM 63
Classification: Small Quantity Generator

Date form received by agency: 02/20/2002
Site name: NYCTA-EAST NEW YORK DEPOT
Classification: Large Quantity Generator

Date form received by agency: 01/01/2001
Site name: NYC TRANSIT AUTHORITY
Classification: Large Quantity Generator

Date form received by agency: 02/04/1998
Site name: NYCTA - EAST NEW YORK COMPLEX
Classification: Large Quantity Generator

Date form received by agency: 03/20/1996

NEW YORK CITY TRANSIT AUTHORITY (Continued) **1000136912**

Site name: EAST NEW YORK COMPLEX / NYCTA
Classification: Large Quantity Generator

Date form received by agency: 03/30/1994
Site name: NYCTA
Classification: Large Quantity Generator

Date form received by agency: 03/16/1992
Site name: NYCTA
Classification: Large Quantity Generator

Date form received by agency: 03/01/1990
Site name: NEW YORK CITY TRANSIT AUTHORITY
Classification: Large Quantity Generator

Date form received by agency: 12/16/1980
Site name: NEW YORK CITY TRANSIT AUTHORITY
Classification: Large Quantity Generator

Hazardous Waste Summary:

Waste code: D001
Waste name: IGNITABLE HAZARDOUS WASTES ARE THOSE WASTES WHICH HAVE A FLASHPOINT OF LESS THAN 140 DEGREES FAHRENHEIT AS DETERMINED BY A PENSKY-MARTENS CLOSED CUP FLASH POINT TESTER. ANOTHER METHOD OF DETERMINING THE FLASH POINT OF A WASTE IS TO REVIEW THE MATERIAL SAFETY DATA SHEET, WHICH CAN BE OBTAINED FROM THE MANUFACTURER OR DISTRIBUTOR OF THE MATERIAL. LACQUER THINNER IS AN EXAMPLE OF A COMMONLY USED SOLVENT WHICH WOULD BE CONSIDERED AS IGNITABLE HAZARDOUS WASTE.

Waste code: D002
Waste name: A WASTE WHICH HAS A PH OF LESS THAN 2 OR GREATER THAN 12.5 IS CONSIDERED TO BE A CORROSIVE HAZARDOUS WASTE. SODIUM HYDROXIDE, A CAUSTIC SOLUTION WITH A HIGH PH, IS OFTEN USED BY INDUSTRIES TO CLEAN OR DEGREASE PARTS. HYDROCHLORIC ACID, A SOLUTION WITH A LOW PH, IS USED BY MANY INDUSTRIES TO CLEAN METAL PARTS PRIOR TO PAINTING. WHEN THESE CAUSTIC OR ACID SOLUTIONS BECOME CONTAMINATED AND MUST BE DISPOSED, THE WASTE WOULD BE A CORROSIVE HAZARDOUS WASTE.

Waste code: D007
Waste name: CHROMIUM

Waste code: D008
Waste name: LEAD

Waste code: F001
Waste name: THE FOLLOWING SPENT HALOGENATED SOLVENTS USED IN DEGREASING: TETRACHLOROETHYLENE, TRICHLOROETHYLENE, METHYLENE CHLORIDE, 1,1,1-TRICHLOROETHANE, CARBON TETRACHLORIDE, AND CHLORINATED FLUOROCARBONS; ALL SPENT SOLVENT MIXTURES/BLENDS USED IN DEGREASING CONTAINING, BEFORE USE, A TOTAL OF TEN PERCENT OR MORE (BY VOLUME) OF ONE OR MORE OF THE ABOVE HALOGENATED SOLVENTS OR THOSE SOLVENTS LISTED IN F002, F004, AND F005, AND STILL BOTTOMS FROM THE RECOVERY OF THESE SPENT SOLVENTS AND SPENT SOLVENT MIXTURES.

Waste code: F004
Waste name: THE FOLLOWING SPENT NON-HALOGENATED SOLVENTS: CRESOLS AND CRESYLIC ACID, AND NITROBENZENE; ALL SPENT SOLVENT MIXTURES/BLENDS CONTAINING,

NEW YORK CITY TRANSIT AUTHORITY (Continued) **1000136912**

BEFORE USE, A TOTAL OF TEN PERCENT OR MORE (BY VOLUME) OF ONE OR MORE OF THE ABOVE NON-HALOGENATED SOLVENTS OR THOSE SOLVENTS LISTED IN F001, F002, AND F005; AND STILL BOTTOMS FROM THE RECOVERY OF THESE SPENT SOLVENTS AND SPENT SOLVENT MIXTURES.

Waste code: D001
Waste name: IGNITABLE HAZARDOUS WASTES ARE THOSE WASTES WHICH HAVE A FLASHPOINT OF LESS THAN 140 DEGREES FAHRENHEIT AS DETERMINED BY A PENSKY-MARTENS CLOSED CUP FLASH POINT TESTER. ANOTHER METHOD OF DETERMINING THE FLASH POINT OF A WASTE IS TO REVIEW THE MATERIAL SAFETY DATA SHEET, WHICH CAN BE OBTAINED FROM THE MANUFACTURER OR DISTRIBUTOR OF THE MATERIAL. LACQUER THINNER IS AN EXAMPLE OF A COMMONLY USED SOLVENT WHICH WOULD BE CONSIDERED AS IGNITABLE HAZARDOUS WASTE.

Waste code: D002
Waste name: A WASTE WHICH HAS A PH OF LESS THAN 2 OR GREATER THAN 12.5 IS CONSIDERED TO BE A CORROSIVE HAZARDOUS WASTE. SODIUM HYDROXIDE, A CAUSTIC SOLUTION WITH A HIGH PH, IS OFTEN USED BY INDUSTRIES TO CLEAN OR DEGREASE PARTS. HYDROCHLORIC ACID, A SOLUTION WITH A LOW PH, IS USED BY MANY INDUSTRIES TO CLEAN METAL PARTS PRIOR TO PAINTING. WHEN THESE CAUSTIC OR ACID SOLUTIONS BECOME CONTAMINATED AND MUST BE DISPOSED, THE WASTE WOULD BE A CORROSIVE HAZARDOUS WASTE.

Waste code: D008
Waste name: LEAD

Waste code: D018
Waste name: BENZENE

Waste code: D001
Waste name: IGNITABLE HAZARDOUS WASTES ARE THOSE WASTES WHICH HAVE A FLASHPOINT OF LESS THAN 140 DEGREES FAHRENHEIT AS DETERMINED BY A PENSKY-MARTENS CLOSED CUP FLASH POINT TESTER. ANOTHER METHOD OF DETERMINING THE FLASH POINT OF A WASTE IS TO REVIEW THE MATERIAL SAFETY DATA SHEET, WHICH CAN BE OBTAINED FROM THE MANUFACTURER OR DISTRIBUTOR OF THE MATERIAL. LACQUER THINNER IS AN EXAMPLE OF A COMMONLY USED SOLVENT WHICH WOULD BE CONSIDERED AS IGNITABLE HAZARDOUS WASTE.

Waste code: D002
Waste name: A WASTE WHICH HAS A PH OF LESS THAN 2 OR GREATER THAN 12.5 IS CONSIDERED TO BE A CORROSIVE HAZARDOUS WASTE. SODIUM HYDROXIDE, A CAUSTIC SOLUTION WITH A HIGH PH, IS OFTEN USED BY INDUSTRIES TO CLEAN OR DEGREASE PARTS. HYDROCHLORIC ACID, A SOLUTION WITH A LOW PH, IS USED BY MANY INDUSTRIES TO CLEAN METAL PARTS PRIOR TO PAINTING. WHEN THESE CAUSTIC OR ACID SOLUTIONS BECOME CONTAMINATED AND MUST BE DISPOSED, THE WASTE WOULD BE A CORROSIVE HAZARDOUS WASTE.

Waste code: D007
Waste name: CHROMIUM

Waste code: D008
Waste name: LEAD

Waste code: U080
Waste name: METHANE, DICHLORO-

NEW YORK CITY TRANSIT AUTHORITY (Continued) **1000136912**

Biennial Reports:

Last Biennial Reporting Year: 2013

Annual Waste Handled:

Waste code:	D001
Waste name:	IGNITABLE HAZARDOUS WASTES ARE THOSE WASTES WHICH HAVE A FLASHPOINT OF LESS THAN 140 DEGREES FAHRENHEIT AS DETERMINED BY A PENSKY-MARTENS CLOSED CUP FLASH POINT TESTER. ANOTHER METHOD OF DETERMINING THE FLASH POINT OF A WASTE IS TO REVIEW THE MATERIAL SAFETY DATA SHEET, WHICH CAN BE OBTAINED FROM THE MANUFACTURER OR DISTRIBUTOR OF THE MATERIAL. LACQUER THINNER IS AN EXAMPLE OF A COMMONLY USED SOLVENT WHICH WOULD BE CONSIDERED AS IGNITABLE HAZARDOUS WASTE.
Amount (Lbs):	4700
Waste code:	D002
Waste name:	A WASTE WHICH HAS A PH OF LESS THAN 2 OR GREATER THAN 12.5 IS CONSIDERED TO BE A CORROSIVE HAZARDOUS WASTE. SODIUM HYDROXIDE, A CAUSTIC SOLUTION WITH A HIGH PH, IS OFTEN USED BY INDUSTRIES TO CLEAN OR DEGREASE PARTS. HYDROCHLORIC ACID, A SOLUTION WITH A LOW PH, IS USED BY MANY INDUSTRIES TO CLEAN METAL PARTS PRIOR TO PAINTING. WHEN THESE CAUSTIC OR ACID SOLUTIONS BECOME CONTAMINATED AND MUST BE DISPOSED, THE WASTE WOULD BE A CORROSIVE HAZARDOUS WASTE.
Amount (Lbs):	2780
Waste code:	D007
Waste name:	CHROMIUM
Amount (Lbs):	880
Waste code:	D008
Waste name:	LEAD
Amount (Lbs):	880

Facility Has Received Notices of Violations:

Regulation violated:	Not reported
Area of violation:	Universal Waste - Small Quantity Handlers
Date violation determined:	08/30/2012
Date achieved compliance:	08/30/2012
Violation lead agency:	EPA
Enforcement action:	VERBAL INFORMAL
Enforcement action date:	08/30/2012
Enf. disposition status:	Action Satisfied (Case Closed)
Enf. disp. status date:	08/30/2012
Enforcement lead agency:	EPA
Proposed penalty amount:	Not reported
Final penalty amount:	Not reported
Paid penalty amount:	Not reported
Regulation violated:	SR - 6 nycrr 373-3.9(d)(3)
Area of violation:	Generators - General
Date violation determined:	02/14/2002
Date achieved compliance:	08/02/2002
Violation lead agency:	EPA
Enforcement action:	WRITTEN INFORMAL
Enforcement action date:	04/29/2002
Enf. disposition status:	Not reported

NEW YORK CITY TRANSIT AUTHORITY (Continued) **1000136912**

Enf. disp. status date: Not reported
Enforcement lead agency: EPA
Proposed penalty amount: Not reported
Final penalty amount: Not reported
Paid penalty amount: Not reported

Regulation violated: SR - 6 nycrr 373-3.9(d)(3)
Area of violation: Generators - General
Date violation determined: 02/14/2002
Date achieved compliance: 08/02/2002
Violation lead agency: EPA
Enforcement action: WRITTEN INFORMAL
Enforcement action date: 07/01/2002
Enf. disposition status: Not reported
Enf. disp. status date: Not reported
Enforcement lead agency: EPA
Proposed penalty amount: Not reported
Final penalty amount: Not reported
Paid penalty amount: Not reported

Regulation violated: Not reported
Area of violation: Generators - General
Date violation determined: 06/01/1987
Date achieved compliance: 09/22/1987
Violation lead agency: State
Enforcement action: WRITTEN INFORMAL
Enforcement action date: 07/01/1987
Enf. disposition status: Not reported
Enf. disp. status date: Not reported
Enforcement lead agency: State
Proposed penalty amount: Not reported
Final penalty amount: Not reported
Paid penalty amount: Not reported

Regulation violated: Not reported
Area of violation: Generators - General
Date violation determined: 09/19/1986
Date achieved compliance: 09/22/1987
Violation lead agency: EPA
Enforcement action: INITIAL 3008(A) COMPLIANCE
Enforcement action date: 09/30/1986
Enf. disposition status: Not reported
Enf. disp. status date: Not reported
Enforcement lead agency: EPA
Proposed penalty amount: 27664
Final penalty amount: Not reported
Paid penalty amount: Not reported

Regulation violated: Not reported
Area of violation: Generators - General
Date violation determined: 03/21/1985
Date achieved compliance: 09/22/1987
Violation lead agency: State
Enforcement action: WRITTEN INFORMAL
Enforcement action date: 07/01/1987
Enf. disposition status: Not reported
Enf. disp. status date: Not reported

NEW YORK CITY TRANSIT AUTHORITY (Continued) **1000136912**

Enforcement lead agency: State
Proposed penalty amount: Not reported
Final penalty amount: Not reported
Paid penalty amount: Not reported

Regulation violated: Not reported
Area of violation: Generators - General
Date violation determined: 03/21/1985
Date achieved compliance: 09/22/1987
Violation lead agency: State
Enforcement action: Not reported
Enforcement action date: Not reported
Enf. disposition status: Not reported
Enf. disp. status date: Not reported
Enforcement lead agency: Not reported
Proposed penalty amount: Not reported
Final penalty amount: Not reported
Paid penalty amount: Not reported

Regulation violated: Not reported
Area of violation: Generators - General
Date violation determined: 08/23/1984
Date achieved compliance: 08/23/1984
Violation lead agency: State
Enforcement action: Not reported
Enforcement action date: Not reported
Enf. disposition status: Not reported
Enf. disp. status date: Not reported
Enforcement lead agency: Not reported
Proposed penalty amount: Not reported
Final penalty amount: Not reported
Paid penalty amount: Not reported

Evaluation Action Summary:
Evaluation date: 08/30/2012
Evaluation: COMPLIANCE EVALUATION INSPECTION ON-SITE
Area of violation: Universal Waste - Small Quantity Handlers
Date achieved compliance: 08/30/2012
Evaluation lead agency: EPA

Evaluation date: 02/14/2002
Evaluation: COMPLIANCE EVALUATION INSPECTION ON-SITE
Area of violation: Generators - General
Date achieved compliance: 08/02/2002
Evaluation lead agency: EPA

Evaluation date: 06/01/1987
Evaluation: COMPLIANCE EVALUATION INSPECTION ON-SITE
Area of violation: Generators - General
Date achieved compliance: 09/22/1987
Evaluation lead agency: State

Evaluation date: 09/19/1986
Evaluation: COMPLIANCE EVALUATION INSPECTION ON-SITE
Area of violation: Generators - General
Date achieved compliance: 09/22/1987
Evaluation lead agency: EPA

NEW YORK CITY TRANSIT AUTHORITY (Continued) **1000136912**

Evaluation date: 03/21/1985
Evaluation: COMPLIANCE EVALUATION INSPECTION ON-SITE
Area of violation: Generators - General
Date achieved compliance: 09/22/1987
Evaluation lead agency: State

Evaluation date: 08/23/1984
Evaluation: COMPLIANCE EVALUATION INSPECTION ON-SITE
Area of violation: Generators - General
Date achieved compliance: 08/23/1984
Evaluation lead agency: State

ICIS:
Enforcement Action ID: 02-1986-0303
FRS ID: 110009483497
Program ID: FRS 110009483497
Action Name: NYC TRANSIT AUTHORITY (JAMAICA AVE)
Full Address: 25 JAMAICA AVENUE BROOKLYN NY 11207-1817
State: New York
Facility Name: NEW YORK CITY TRANSIT AUTHORITY
Facility Address: 25 JAMAICA AVENUE
BROOKLYN, NY 11207-1817
Enforcement Action Type: RCRA 3008A AO For Comp And/Or Penalty
Facility County: KINGS
EPA Region #: 2

Enforcement Action ID: 02-1986-0303
FRS ID: 110009483497
Program ID: RCRAINFO NYD991290677
Action Name: NYC TRANSIT AUTHORITY (JAMAICA AVE)
Full Address: 25 JAMAICA AVENUE BROOKLYN NY 11207-1817
State: New York
Facility Name: NYCT-EAST NEW YORK DEPOT
Facility Address: 25 JAMAICA AVENUE
BROOKLYN, NY 11207-1817
Enforcement Action Type: RCRA 3008A AO For Comp And/Or Penalty
Facility County: KINGS
EPA Region #: 2

Enforcement Action ID: 02-1986-0303
FRS ID: 110009483497
Program ID: BR NYD991290677
Action Name: NYC TRANSIT AUTHORITY (JAMAICA AVE)
Full Address: 25 JAMAICA AVENUE BROOKLYN NY 11207-1817
State: New York
Facility Name: NYCT EAST NEW YORK DEPOT
Facility Address: 25 JAMAICA AVENUE
BROOKLYN, NY 11207-1817
Enforcement Action Type: RCRA 3008A AO For Comp And/Or Penalty
Facility County: KINGS
EPA Region #: 2

Program ID: BR NYD991290677
Facility Name: NEW YORK CITY TRANSIT AUTHORITY
Address: 25 JAMAICA AVENUE
Tribal Indicator: N
Fed Facility: No

NEW YORK CITY TRANSIT AUTHORITY (Continued) **1000136912**

NAIC Code: Not reported
SIC Code: 4111

Program ID: FRS 110009483497
Facility Name: NEW YORK CITY TRANSIT AUTHORITY
Address: 25 JAMAICA AVENUE
Tribal Indicator: N
Fed Facility: No
NAIC Code: Not reported
SIC Code: 4111

Program ID: RCRAINFO NYD991290677
Facility Name: NEW YORK CITY TRANSIT AUTHORITY
Address: 25 JAMAICA AVENUE
Tribal Indicator: N
Fed Facility: No
NAIC Code: Not reported
SIC Code: 4111

FINDS:

Registry ID: 110059735283

Environmental Interest/Information System
FIS (New York - Facility Information System) is New York's Department of Environmental Conservation (DEC) information system for tracking environmental facility information found across the State.

Registry ID: 110009483497

Environmental Interest/Information System
RCRAInfo is a national information system that supports the Resource Conservation and Recovery Act (RCRA) program through the tracking of events and activities related to facilities that generate, transport, and treat, store, or dispose of hazardous waste. RCRAInfo allows RCRA program staff to track the notification, permit, compliance, and corrective action activities required under RCRA.

HAZARDOUS WASTE BIENNIAL REPORTER

ICIS (Integrated Compliance Information System) is the Integrated Compliance Information System and provides a database that, when complete, will contain integrated Enforcement and Compliance information across most of EPA's programs. The vision for ICIS is to replace EPA's independent databases that contain Enforcement data with a single repository for that information. Currently, ICIS contains all Federal Administrative and Judicial enforcement actions. This information is maintained in ICIS by EPA in the Regional offices and it Headquarters. A future release of ICIS will replace the Permit Compliance System (PCS) which supports the NPDES and will integrate that information with Federal actions already in the system. ICIS also has the capability to track other activities occurring in the Region that support Compliance and Enforcement programs. These include; Incident Tracking, Compliance Assistance, and Compliance Monitoring.

NEW YORK CITY TRANSIT AUTHORITY (Continued) **1000136912**

RI MANIFEST:

EPA Id:	NYD991290677
GEN Cert Date:	6/28/2007
TSDF Id:	RID084802842
TSDF Name:	United Oil Recovery Inc
TSDF Date:	7/2/2007
Transporter 2 Id:	Not reported
Transporter 2 Name:	Not reported
Transporter Receipt Date:	6/28/2007
Number Of Containers:	2
Container Type:	DM
Waste Code1:	R003
Waste Code2:	Not reported
Waste Code3:	Not reported
Fee Exempt Code:	Not reported
Comment:	Not reported

Details:

EPA ID:	NYD991290677
Manifest Docket Number:	000037817UIS
Waste Description:	WASTE PETROLEUM DISTILLATES NOS
Quantity:	85
WT/Vol Units:	G
Item Number:	a
Transporter Name:	UNITED INDUSTRIAL SERVICES
Transporter EPA ID:	CTD021816889
GEN Cert Date:	6/28/2007
Transporter Receipt Date:	6/28/2007
Transporter 2 Receipt Date:	Not reported
TSDF Receipt Date:	7/2/2007
Transporter 2 ID:	Not reported

NJ MANIFEST:

EPA Id:	NYD991290677
Mail Address:	Not reported
Mail City/State/Zip:	Not reported
Facility Phone:	Not reported
Emergency Phone:	Not reported
Contact:	Not reported
Comments:	Not reported
SIC Code:	Not reported
County:	00
Municipal:	00
Previous EPA Id:	NYT370011371
Gen Flag:	X
Trans Flag:	Not reported
TSDF Flag:	Not reported
Name Change:	Not reported
Date Change:	Not reported

Manifest:

Manifest Number:	NJA5258968
EPA ID:	NYD991290677
Date Shipped:	05/21/2005
TSDF EPA ID:	NJD002200046
Transporter EPA ID:	NJ0000027193

NEW YORK CITY TRANSIT AUTHORITY (Continued) **1000136912**

Transporter 2 EPA ID:	Not reported
Transporter 3 EPA ID:	Not reported
Transporter 4 EPA ID:	Not reported
Transporter 5 EPA ID:	Not reported
Transporter 6 EPA ID:	Not reported
Transporter 7 EPA ID:	Not reported
Transporter 8 EPA ID:	Not reported
Transporter 10 EPA ID:	Not reported
Date Trans1 Transported Waste:	05/21/2005
Date Trans2 Transported Waste:	Not reported
Date Trans3 Transported Waste:	Not reported
Date Trans4 Transported Waste:	Not reported
Date Trans5 Transported Waste:	Not reported
Date Trans6 Transported Waste:	Not reported
Date Trans7 Transported Waste:	Not reported
Date Trans8 Transported Waste:	Not reported
Date Trans9 Transported Waste:	Not reported
Date Trans10 Transported Waste:	Not reported
Date TSDF Received Waste:	05/23/2005
TSDF EPA Facility Name:	Not reported
QTY Units:	Not reported
Transporter SEQ ID:	Not reported
Transporter-1 Date:	Not reported
Waste SEQ ID:	Not reported
Waste Type Code 2:	Not reported
Waste Type Code 3:	Not reported
Waste Type Code 4:	Not reported
Waste Type Code 5:	Not reported
Waste Type Code 6:	Not reported
Date Accepted:	Not reported
Manifest Discrepancy Type:	Not reported
Data Entry Number:	06220521
Was Load Rejected:	No
Reason Load Was Rejected:	Not reported

Manifest Number:	NJA5258970
EPA ID:	NYD991290677
Date Shipped:	05/21/2005
TSDF EPA ID:	NJD002200046
Transporter EPA ID:	NJ0000027193
Transporter 2 EPA ID:	Not reported
Transporter 3 EPA ID:	Not reported
Transporter 4 EPA ID:	Not reported
Transporter 5 EPA ID:	Not reported
Transporter 6 EPA ID:	Not reported
Transporter 7 EPA ID:	Not reported
Transporter 8 EPA ID:	Not reported
Transporter 10 EPA ID:	Not reported
Date Trans1 Transported Waste:	05/21/2005
Date Trans2 Transported Waste:	Not reported
Date Trans3 Transported Waste:	Not reported
Date Trans4 Transported Waste:	Not reported
Date Trans5 Transported Waste:	Not reported
Date Trans6 Transported Waste:	Not reported
Date Trans7 Transported Waste:	Not reported
Date Trans8 Transported Waste:	Not reported
Date Trans9 Transported Waste:	Not reported

NEW YORK CITY TRANSIT AUTHORITY (Continued) **1000136912**

Date Trans10 Transported Waste:	Not reported
Date TSDF Received Waste:	05/23/2005
TSDF EPA Facility Name:	Not reported
QTY Units:	Not reported
Transporter SEQ ID:	Not reported
Transporter-1 Date:	Not reported
Waste SEQ ID:	Not reported
Waste Type Code 2:	Not reported
Waste Type Code 3:	Not reported
Waste Type Code 4:	Not reported
Waste Type Code 5:	Not reported
Waste Type Code 6:	Not reported
Date Accepted:	Not reported
Manifest Discrepancy Type:	Not reported
Data Entry Number:	06220521
Was Load Rejected:	No
Reason Load Was Rejected:	Not reported

Manifest Number:	003636231JJK
EPA ID:	NYD991290677
Date Shipped:	12/6/2011
TSDF EPA ID:	NJD002200046
Transporter EPA ID:	NJ0000027193
Transporter 2 EPA ID:	Not reported
Transporter 3 EPA ID:	Not reported
Transporter 4 EPA ID:	Not reported
Transporter 5 EPA ID:	Not reported
Transporter 6 EPA ID:	Not reported
Transporter 7 EPA ID:	Not reported
Transporter 8 EPA ID:	Not reported
Transporter 10 EPA ID:	Not reported
Date Trans1 Transported Waste:	Not reported
Date Trans2 Transported Waste:	Not reported
Date Trans3 Transported Waste:	Not reported
Date Trans4 Transported Waste:	Not reported
Date Trans5 Transported Waste:	Not reported
Date Trans6 Transported Waste:	Not reported
Date Trans7 Transported Waste:	Not reported
Date Trans8 Transported Waste:	Not reported
Date Trans9 Transported Waste:	Not reported
Date Trans10 Transported Waste:	Not reported
Date TSDF Received Waste:	Not reported
Generator EPA Facility Name:	NEW YORK TRANSIT AUTHORITY
Transporter-1 EPA Facility Name:	CLEAN VENTURE, INC
TSDF EPA Facility Name:	CYCLE CHEM INC
QTY Units:	gallons
Transporter SEQ ID:	1.00
Transporter-1 Date:	12/6/2011
Waste SEQ ID:	1.00
Waste Type Code 2:	D007
Waste Type Code 3:	D008
Waste Type Code 4:	Not reported
Waste Type Code 5:	Not reported
Waste Type Code 6:	Not reported
Date Accepted:	12/6/2011
Manifest Discrepancy Type:	Not reported
Data Entry Number:	Not reported

NEW YORK CITY TRANSIT AUTHORITY (Continued) **1000136912**

Was Load Rejected: Not reported
Reason Load Was Rejected: Not reported

Waste:
Manifest Year: 2011 New Jersey Manifest Data
Waste Code: D002
Hand Code: H141
Quantity: 55.00 gallons

Manifest Year: 2011 New Jersey Manifest Data
Waste Code: D001
Hand Code: H141
Quantity: 452.00 Pounds

Manifest Number: 003537319JJK
EPA ID: NYD991290677
Date Shipped: 8/4/2011
TSDF EPA ID: NJD002200046
Transporter EPA ID: NJ0000027193
Transporter 2 EPA ID: Not reported
Transporter 3 EPA ID: Not reported
Transporter 4 EPA ID: Not reported
Transporter 5 EPA ID: Not reported
Transporter 6 EPA ID: Not reported
Transporter 7 EPA ID: Not reported
Transporter 8 EPA ID: Not reported
Transporter 10 EPA ID: Not reported
Date Trans1 Transported Waste: Not reported
Date Trans2 Transported Waste: Not reported
Date Trans3 Transported Waste: Not reported
Date Trans4 Transported Waste: Not reported
Date Trans5 Transported Waste: Not reported
Date Trans6 Transported Waste: Not reported
Date Trans7 Transported Waste: Not reported
Date Trans8 Transported Waste: Not reported
Date Trans9 Transported Waste: Not reported
Date Trans10 Transported Waste: Not reported
Date TSDF Received Waste: Not reported
Generator EPA Facility Name: NEW YORK TRANSIT AUTHORITY
Transporter-1 EPA Facility Name: CLEAN VENTURE, INC
TSDF EPA Facility Name: CYCLE CHEM INC
QTY Units: Pounds
Transporter SEQ ID: 1.00
Transporter-1 Date: 8/4/2011
Waste SEQ ID: 1.00
Waste Type Code 2: Not reported
Waste Type Code 3: Not reported
Waste Type Code 4: Not reported
Waste Type Code 5: Not reported
Waste Type Code 6: Not reported
Date Accepted: 8/4/2011
Manifest Discrepancy Type: Not reported
Data Entry Number: Not reported
Was Load Rejected: Not reported
Reason Load Was Rejected: Not reported

Waste:

NEW YORK CITY TRANSIT AUTHORITY (Continued) **1000136912**

Manifest Year:	2011 New Jersey Manifest Data
Waste Code:	D008
Hand Code:	H141
Quantity:	500.00 Pounds

Manifest Number:	NJA5005024
EPA ID:	NYD991290677
Date Shipped:	07/13/2004
TSDF EPA ID:	NJD002200046
Transporter EPA ID:	NJ0000027193
Transporter 2 EPA ID:	Not reported
Transporter 3 EPA ID:	Not reported
Transporter 4 EPA ID:	Not reported
Transporter 5 EPA ID:	Not reported
Transporter 6 EPA ID:	Not reported
Transporter 7 EPA ID:	Not reported
Transporter 8 EPA ID:	Not reported
Transporter 10 EPA ID:	Not reported
Date Trans1 Transported Waste:	07/13/2004
Date Trans2 Transported Waste:	Not reported
Date Trans3 Transported Waste:	Not reported
Date Trans4 Transported Waste:	Not reported
Date Trans5 Transported Waste:	Not reported
Date Trans6 Transported Waste:	Not reported
Date Trans7 Transported Waste:	Not reported
Date Trans8 Transported Waste:	Not reported
Date Trans9 Transported Waste:	Not reported
Date Trans10 Transported Waste:	Not reported
Date TSDF Received Waste:	07/13/2004
TSDF EPA Facility Name:	Not reported
QTY Units:	Not reported
Transporter SEQ ID:	Not reported
Transporter-1 Date:	Not reported
Waste SEQ ID:	Not reported
Waste Type Code 2:	Not reported
Waste Type Code 3:	Not reported
Waste Type Code 4:	Not reported
Waste Type Code 5:	Not reported
Waste Type Code 6:	Not reported
Date Accepted:	Not reported
Manifest Discrepancy Type:	Not reported
Data Entry Number:	08050421
Was Load Rejected:	No
Reason Load Was Rejected:	Not reported

Manifest Number:	NJA5209438
EPA ID:	NYD991290677
Date Shipped:	09/22/2004
TSDF EPA ID:	NJD002200046
Transporter EPA ID:	NJ0000027193
Transporter 2 EPA ID:	Not reported
Transporter 3 EPA ID:	Not reported
Transporter 4 EPA ID:	Not reported
Transporter 5 EPA ID:	Not reported
Transporter 6 EPA ID:	Not reported
Transporter 7 EPA ID:	Not reported

NEW YORK CITY TRANSIT AUTHORITY (Continued) **1000136912**

Transporter 8 EPA ID:	Not reported
Transporter 10 EPA ID:	Not reported
Date Trans1 Transported Waste:	09/22/2004
Date Trans2 Transported Waste:	Not reported
Date Trans3 Transported Waste:	Not reported
Date Trans4 Transported Waste:	Not reported
Date Trans5 Transported Waste:	Not reported
Date Trans6 Transported Waste:	Not reported
Date Trans7 Transported Waste:	Not reported
Date Trans8 Transported Waste:	Not reported
Date Trans9 Transported Waste:	Not reported
Date Trans10 Transported Waste:	Not reported
Date TSDF Received Waste:	09/22/2004
TSDF EPA Facility Name:	Not reported
QTY Units:	Not reported
Transporter SEQ ID:	Not reported
Transporter-1 Date:	Not reported
Waste SEQ ID:	Not reported
Waste Type Code 2:	Not reported
Waste Type Code 3:	Not reported
Waste Type Code 4:	Not reported
Waste Type Code 5:	Not reported
Waste Type Code 6:	Not reported
Date Accepted:	Not reported
Manifest Discrepancy Type:	Not reported
Data Entry Number:	10260422
Was Load Rejected:	No
Reason Load Was Rejected:	Not reported

Manifest Number:	NJA5212209
EPA ID:	NYD991290677
Date Shipped:	12/28/2004
TSDF EPA ID:	NJD002200046
Transporter EPA ID:	NJ0000027193
Transporter 2 EPA ID:	Not reported
Transporter 3 EPA ID:	Not reported
Transporter 4 EPA ID:	Not reported
Transporter 5 EPA ID:	Not reported
Transporter 6 EPA ID:	Not reported
Transporter 7 EPA ID:	Not reported
Transporter 8 EPA ID:	Not reported
Transporter 10 EPA ID:	Not reported
Date Trans1 Transported Waste:	12/28/2004
Date Trans2 Transported Waste:	Not reported
Date Trans3 Transported Waste:	Not reported
Date Trans4 Transported Waste:	Not reported
Date Trans5 Transported Waste:	Not reported
Date Trans6 Transported Waste:	Not reported
Date Trans7 Transported Waste:	Not reported
Date Trans8 Transported Waste:	Not reported
Date Trans9 Transported Waste:	Not reported
Date Trans10 Transported Waste:	Not reported
Date TSDF Received Waste:	12/28/2004
TSDF EPA Facility Name:	Not reported
QTY Units:	Not reported
Transporter SEQ ID:	Not reported
Transporter-1 Date:	Not reported

NEW YORK CITY TRANSIT AUTHORITY (Continued) **1000136912**

Waste SEQ ID:	Not reported
Waste Type Code 2:	Not reported
Waste Type Code 3:	Not reported
Waste Type Code 4:	Not reported
Waste Type Code 5:	Not reported
Waste Type Code 6:	Not reported
Date Accepted:	Not reported
Manifest Discrepancy Type:	Not reported
Data Entry Number:	01310521
Was Load Rejected:	No
Reason Load Was Rejected:	Not reported

Manifest Number:	003533573JJK
EPA ID:	NYD991290677
Date Shipped:	04/27/2009
TSDF EPA ID:	NJD002200046
Transporter EPA ID:	NJ0000027193
Transporter 2 EPA ID:	Not reported
Transporter 3 EPA ID:	Not reported
Transporter 4 EPA ID:	Not reported
Transporter 5 EPA ID:	Not reported
Transporter 6 EPA ID:	Not reported
Transporter 7 EPA ID:	Not reported
Transporter 8 EPA ID:	Not reported
Transporter 10 EPA ID:	Not reported
Date Trans1 Transported Waste:	04/27/2009
Date Trans2 Transported Waste:	Not reported
Date Trans3 Transported Waste:	Not reported
Date Trans4 Transported Waste:	Not reported
Date Trans5 Transported Waste:	Not reported
Date Trans6 Transported Waste:	Not reported
Date Trans7 Transported Waste:	Not reported
Date Trans8 Transported Waste:	Not reported
Date Trans9 Transported Waste:	Not reported
Date Trans10 Transported Waste:	Not reported
Date TSDF Received Waste:	04/27/2009
TSDF EPA Facility Name:	Not reported
QTY Units:	Not reported
Transporter SEQ ID:	Not reported
Transporter-1 Date:	Not reported
Waste SEQ ID:	Not reported
Waste Type Code 2:	Not reported
Waste Type Code 3:	Not reported
Waste Type Code 4:	Not reported
Waste Type Code 5:	Not reported
Waste Type Code 6:	Not reported
Date Accepted:	Not reported
Manifest Discrepancy Type:	Not reported
Data Entry Number:	Not reported
Was Load Rejected:	No
Reason Load Was Rejected:	Not reported

Waste:

Manifest Year:	2009 New Jersey Manifest Data
Waste Code:	D008
Hand Code:	H111
Quantity:	83 P

NEW YORK CITY TRANSIT AUTHORITY (Continued) **1000136912**

Manifest Number:	NJA5114644
EPA ID:	NYD991290677
Date Shipped:	11/03/2004
TSDF EPA ID:	NJD002200046
Transporter EPA ID:	NJ0000027193
Transporter 2 EPA ID:	Not reported
Transporter 3 EPA ID:	Not reported
Transporter 4 EPA ID:	Not reported
Transporter 5 EPA ID:	Not reported
Transporter 6 EPA ID:	Not reported
Transporter 7 EPA ID:	Not reported
Transporter 8 EPA ID:	Not reported
Transporter 10 EPA ID:	Not reported
Date Trans1 Transported Waste:	11/03/2004
Date Trans2 Transported Waste:	Not reported
Date Trans3 Transported Waste:	Not reported
Date Trans4 Transported Waste:	Not reported
Date Trans5 Transported Waste:	Not reported
Date Trans6 Transported Waste:	Not reported
Date Trans7 Transported Waste:	Not reported
Date Trans8 Transported Waste:	Not reported
Date Trans9 Transported Waste:	Not reported
Date Trans10 Transported Waste:	Not reported
Date TSDF Received Waste:	11/03/2004
TSDF EPA Facility Name:	Not reported
QTY Units:	Not reported
Transporter SEQ ID:	Not reported
Transporter-1 Date:	Not reported
Waste SEQ ID:	Not reported
Waste Type Code 2:	Not reported
Waste Type Code 3:	Not reported
Waste Type Code 4:	Not reported
Waste Type Code 5:	Not reported
Waste Type Code 6:	Not reported
Date Accepted:	Not reported
Manifest Discrepancy Type:	Not reported
Data Entry Number:	12270421
Was Load Rejected:	No
Reason Load Was Rejected:	Not reported

Manifest Number:	000892297JJK
EPA ID:	NYD991290677
Date Shipped:	11/02/2009
TSDF EPA ID:	NJD002200046
Transporter EPA ID:	NJ0000027193
Transporter 2 EPA ID:	Not reported
Transporter 3 EPA ID:	Not reported
Transporter 4 EPA ID:	Not reported
Transporter 5 EPA ID:	Not reported
Transporter 6 EPA ID:	Not reported
Transporter 7 EPA ID:	Not reported
Transporter 8 EPA ID:	Not reported
Transporter 10 EPA ID:	Not reported
Date Trans1 Transported Waste:	11/02/2009
Date Trans2 Transported Waste:	Not reported
Date Trans3 Transported Waste:	Not reported
Date Trans4 Transported Waste:	Not reported

NEW YORK CITY TRANSIT AUTHORITY (Continued) **1000136912**

Date Trans5 Transported Waste:	Not reported
Date Trans6 Transported Waste:	Not reported
Date Trans7 Transported Waste:	Not reported
Date Trans8 Transported Waste:	Not reported
Date Trans9 Transported Waste:	Not reported
Date Trans10 Transported Waste:	Not reported
Date TSDF Received Waste:	11/02/2009
TSDF EPA Facility Name:	Not reported
QTY Units:	Not reported
Transporter SEQ ID:	Not reported
Transporter-1 Date:	Not reported
Waste SEQ ID:	Not reported
Waste Type Code 2:	Not reported
Waste Type Code 3:	Not reported
Waste Type Code 4:	Not reported
Waste Type Code 5:	Not reported
Waste Type Code 6:	Not reported
Date Accepted:	Not reported
Manifest Discrepancy Type:	Not reported
Data Entry Number:	Not reported
Was Load Rejected:	No
Reason Load Was Rejected:	Not reported

Waste:

Manifest Year:	2009 New Jersey Manifest Data
Waste Code:	D008
Hand Code:	H111
Quantity:	817 P

Manifest Number:	003636253JJK
EPA ID:	NYD991290677
Date Shipped:	12/6/2011
TSDF EPA ID:	NJD002200046
Transporter EPA ID:	NJ0000027193
Transporter 2 EPA ID:	Not reported
Transporter 3 EPA ID:	Not reported
Transporter 4 EPA ID:	Not reported
Transporter 5 EPA ID:	Not reported
Transporter 6 EPA ID:	Not reported
Transporter 7 EPA ID:	Not reported
Transporter 8 EPA ID:	Not reported
Transporter 10 EPA ID:	Not reported
Date Trans1 Transported Waste:	Not reported
Date Trans2 Transported Waste:	Not reported
Date Trans3 Transported Waste:	Not reported
Date Trans4 Transported Waste:	Not reported
Date Trans5 Transported Waste:	Not reported
Date Trans6 Transported Waste:	Not reported
Date Trans7 Transported Waste:	Not reported
Date Trans8 Transported Waste:	Not reported
Date Trans9 Transported Waste:	Not reported
Date Trans10 Transported Waste:	Not reported
Date TSDF Received Waste:	Not reported
Generator EPA Facility Name:	NEW YORK TRANSIT AUTHORITY
Transporter-1 EPA Facility Name:	CLEAN VENTURE, INC
TSDF EPA Facility Name:	CYCLE CHEM INC
QTY Units:	gallons

NEW YORK CITY TRANSIT AUTHORITY (Continued) **1000136912**

Transporter SEQ ID:	1.00
Transporter-1 Date:	12/6/2011
Waste SEQ ID:	3.00
Waste Type Code 2:	Not reported
Waste Type Code 3:	Not reported
Waste Type Code 4:	Not reported
Waste Type Code 5:	Not reported
Waste Type Code 6:	Not reported
Date Accepted:	12/6/2011
Manifest Discrepancy Type:	Not reported
Data Entry Number:	Not reported
Was Load Rejected:	Not reported
Reason Load Was Rejected:	Not reported

Waste:

Manifest Year:	2011 New Jersey Manifest Data
Waste Code:	D001
Hand Code:	H141
Quantity:	50.00 Pounds

Manifest Year:	2011 New Jersey Manifest Data
Waste Code:	D002
Hand Code:	H141
Quantity:	7.00 gallons

Manifest Year:	2011 New Jersey Manifest Data
Waste Code:	D001
Hand Code:	H061
Quantity:	4,000.00 gallons

Manifest Year:	2011 New Jersey Manifest Data
Waste Code:	D002
Hand Code:	H141
Quantity:	110.00 gallons

Manifest Year:	2011 New Jersey Manifest Data
Waste Code:	D002
Hand Code:	H141
Quantity:	110.00 gallons

Manifest Number:	003636231JJK
EPA ID:	NYD991290677
Date Shipped:	12/6/2011
TSDF EPA ID:	NJD002200046
Transporter EPA ID:	NJ0000027193
Transporter 2 EPA ID:	Not reported
Transporter 3 EPA ID:	Not reported
Transporter 4 EPA ID:	Not reported
Transporter 5 EPA ID:	Not reported
Transporter 6 EPA ID:	Not reported
Transporter 7 EPA ID:	Not reported
Transporter 8 EPA ID:	Not reported
Transporter 10 EPA ID:	Not reported
Date Trans1 Transported Waste:	Not reported
Date Trans2 Transported Waste:	Not reported
Date Trans3 Transported Waste:	Not reported
Date Trans4 Transported Waste:	Not reported

NEW YORK CITY TRANSIT AUTHORITY (Continued) **1000136912**

Date Trans5 Transported Waste:	Not reported
Date Trans6 Transported Waste:	Not reported
Date Trans7 Transported Waste:	Not reported
Date Trans8 Transported Waste:	Not reported
Date Trans9 Transported Waste:	Not reported
Date Trans10 Transported Waste:	Not reported
Date TSDF Received Waste:	Not reported
Generator EPA Facility Name:	NEW YORK TRANSIT AUTHORITY
Transporter-1 EPA Facility Name:	CLEAN VENTURE, INC
TSDF EPA Facility Name:	CYCLE CHEM INC
QTY Units:	Pounds
Transporter SEQ ID:	1.00
Transporter-1 Date:	12/6/2011
Waste SEQ ID:	2.00
Waste Type Code 2:	Not reported
Waste Type Code 3:	Not reported
Waste Type Code 4:	Not reported
Waste Type Code 5:	Not reported
Waste Type Code 6:	Not reported
Date Accepted:	12/6/2011
Manifest Discrepancy Type:	Not reported
Data Entry Number:	Not reported
Was Load Rejected:	Not reported
Reason Load Was Rejected:	Not reported

Waste:

Manifest Year:	2011 New Jersey Manifest Data
Waste Code:	D002
Hand Code:	H141
Quantity:	55.00 gallons

Manifest Year:	2011 New Jersey Manifest Data
Waste Code:	D001
Hand Code:	H141
Quantity:	452.00 Pounds

Manifest Number:	NJA5313625
EPA ID:	NYD991290677
Date Shipped:	02/02/2006
TSDF EPA ID:	NJD002200046
Transporter EPA ID:	NJ0000027193
Transporter 2 EPA ID:	Not reported
Transporter 3 EPA ID:	Not reported
Transporter 4 EPA ID:	Not reported
Transporter 5 EPA ID:	Not reported
Transporter 6 EPA ID:	Not reported
Transporter 7 EPA ID:	Not reported
Transporter 8 EPA ID:	Not reported
Transporter 10 EPA ID:	Not reported
Date Trans1 Transported Waste:	02/02/2006
Date Trans2 Transported Waste:	Not reported
Date Trans3 Transported Waste:	Not reported
Date Trans4 Transported Waste:	Not reported
Date Trans5 Transported Waste:	Not reported
Date Trans6 Transported Waste:	Not reported
Date Trans7 Transported Waste:	Not reported
Date Trans8 Transported Waste:	Not reported

NEW YORK CITY TRANSIT AUTHORITY (Continued) **1000136912**

Date Trans9 Transported Waste:	Not reported
Date Trans10 Transported Waste:	Not reported
Date TSDF Received Waste:	02/02/2006
TSDF EPA Facility Name:	Not reported
QTY Units:	Not reported
Transporter SEQ ID:	Not reported
Transporter-1 Date:	Not reported
Waste SEQ ID:	Not reported
Waste Type Code 2:	Not reported
Waste Type Code 3:	Not reported
Waste Type Code 4:	Not reported
Waste Type Code 5:	Not reported
Waste Type Code 6:	Not reported
Date Accepted:	Not reported
Manifest Discrepancy Type:	Not reported
Data Entry Number:	03220621
Was Load Rejected:	No
Reason Load Was Rejected:	Not reported

Manifest Number:	NJA5312714
EPA ID:	NYD991290677
Date Shipped:	03/28/2006
TSDF EPA ID:	NJD002200046
Transporter EPA ID:	NJ0000027193
Transporter 2 EPA ID:	Not reported
Transporter 3 EPA ID:	Not reported
Transporter 4 EPA ID:	Not reported
Transporter 5 EPA ID:	Not reported
Transporter 6 EPA ID:	Not reported
Transporter 7 EPA ID:	Not reported
Transporter 8 EPA ID:	Not reported
Transporter 10 EPA ID:	Not reported
Date Trans1 Transported Waste:	03/28/2006
Date Trans2 Transported Waste:	Not reported
Date Trans3 Transported Waste:	Not reported
Date Trans4 Transported Waste:	Not reported
Date Trans5 Transported Waste:	Not reported
Date Trans6 Transported Waste:	Not reported
Date Trans7 Transported Waste:	Not reported
Date Trans8 Transported Waste:	Not reported
Date Trans9 Transported Waste:	Not reported
Date Trans10 Transported Waste:	Not reported
Date TSDF Received Waste:	03/28/2006
TSDF EPA Facility Name:	Not reported
QTY Units:	Not reported
Transporter SEQ ID:	Not reported
Transporter-1 Date:	Not reported
Waste SEQ ID:	Not reported
Waste Type Code 2:	Not reported
Waste Type Code 3:	Not reported
Waste Type Code 4:	Not reported
Waste Type Code 5:	Not reported
Waste Type Code 6:	Not reported
Date Accepted:	Not reported
Manifest Discrepancy Type:	Not reported
Data Entry Number:	04210621
Was Load Rejected:	No

NEW YORK CITY TRANSIT AUTHORITY (Continued) **1000136912**

Reason Load Was Rejected:	Not reported
Manifest Number:	003534785JJK
EPA ID:	NYD991290677
Date Shipped:	6/9/2011
TSDF EPA ID:	NJD002200046
Transporter EPA ID:	NJ0000027193
Transporter 2 EPA ID:	Not reported
Transporter 3 EPA ID:	Not reported
Transporter 4 EPA ID:	Not reported
Transporter 5 EPA ID:	Not reported
Transporter 6 EPA ID:	Not reported
Transporter 7 EPA ID:	Not reported
Transporter 8 EPA ID:	Not reported
Transporter 10 EPA ID:	Not reported
Date Trans1 Transported Waste:	Not reported
Date Trans2 Transported Waste:	Not reported
Date Trans3 Transported Waste:	Not reported
Date Trans4 Transported Waste:	Not reported
Date Trans5 Transported Waste:	Not reported
Date Trans6 Transported Waste:	Not reported
Date Trans7 Transported Waste:	Not reported
Date Trans8 Transported Waste:	Not reported
Date Trans9 Transported Waste:	Not reported
Date Trans10 Transported Waste:	Not reported
Date TSDF Received Waste:	Not reported
Generator EPA Facility Name:	NEW YORK TRANSIT AUTHORITY
Transporter-1 EPA Facility Name:	CLEAN VENTURE, INC
TSDF EPA Facility Name:	CYCLE CHEM INC
QTY Units:	gallons
Transporter SEQ ID:	1.00
Transporter-1 Date:	6/9/2011
Waste SEQ ID:	1.00
Waste Type Code 2:	D007
Waste Type Code 3:	D008
Waste Type Code 4:	Not reported
Waste Type Code 5:	Not reported
Waste Type Code 6:	Not reported
Date Accepted:	6/9/2011
Manifest Discrepancy Type:	Not reported
Data Entry Number:	Not reported
Was Load Rejected:	Not reported
Reason Load Was Rejected:	Not reported

Waste:

Manifest Year:	2011 New Jersey Manifest Data
Waste Code:	D002
Hand Code:	H141
Quantity:	50.00 gallons
Manifest Number:	NJA5209164
EPA ID:	NYD991290677
Date Shipped:	08/25/2004
TSDF EPA ID:	NJD002200046
Transporter EPA ID:	NJ0000027193
Transporter 2 EPA ID:	Not reported
Transporter 3 EPA ID:	Not reported

NEW YORK CITY TRANSIT AUTHORITY (Continued) **1000136912**

Transporter 4 EPA ID:	Not reported
Transporter 5 EPA ID:	Not reported
Transporter 6 EPA ID:	Not reported
Transporter 7 EPA ID:	Not reported
Transporter 8 EPA ID:	Not reported
Transporter 10 EPA ID:	Not reported
Date Trans1 Transported Waste:	08/25/2004
Date Trans2 Transported Waste:	Not reported
Date Trans3 Transported Waste:	Not reported
Date Trans4 Transported Waste:	Not reported
Date Trans5 Transported Waste:	Not reported
Date Trans6 Transported Waste:	Not reported
Date Trans7 Transported Waste:	Not reported
Date Trans8 Transported Waste:	Not reported
Date Trans9 Transported Waste:	Not reported
Date Trans10 Transported Waste:	Not reported
Date TSDF Received Waste:	08/25/2004
TSDF EPA Facility Name:	Not reported
QTY Units:	Not reported
Transporter SEQ ID:	Not reported
Transporter-1 Date:	Not reported
Waste SEQ ID:	Not reported
Waste Type Code 2:	Not reported
Waste Type Code 3:	Not reported
Waste Type Code 4:	Not reported
Waste Type Code 5:	Not reported
Waste Type Code 6:	Not reported
Date Accepted:	Not reported
Manifest Discrepancy Type:	Not reported
Data Entry Number:	09200422
Was Load Rejected:	No
Reason Load Was Rejected:	Not reported

Manifest Number:	NJA5209283
EPA ID:	NYD991290677
Date Shipped:	09/07/2004
TSDF EPA ID:	NJD002200046
Transporter EPA ID:	NJ0000027193
Transporter 2 EPA ID:	Not reported
Transporter 3 EPA ID:	Not reported
Transporter 4 EPA ID:	Not reported
Transporter 5 EPA ID:	Not reported
Transporter 6 EPA ID:	Not reported
Transporter 7 EPA ID:	Not reported
Transporter 8 EPA ID:	Not reported
Transporter 10 EPA ID:	Not reported
Date Trans1 Transported Waste:	09/07/2004
Date Trans2 Transported Waste:	Not reported
Date Trans3 Transported Waste:	Not reported
Date Trans4 Transported Waste:	Not reported
Date Trans5 Transported Waste:	Not reported
Date Trans6 Transported Waste:	Not reported
Date Trans7 Transported Waste:	Not reported
Date Trans8 Transported Waste:	Not reported
Date Trans9 Transported Waste:	Not reported
Date Trans10 Transported Waste:	Not reported
Date TSDF Received Waste:	09/07/2004

NEW YORK CITY TRANSIT AUTHORITY (Continued) **1000136912**

TSDF EPA Facility Name:	Not reported
QTY Units:	Not reported
Transporter SEQ ID:	Not reported
Transporter-1 Date:	Not reported
Waste SEQ ID:	Not reported
Waste Type Code 2:	Not reported
Waste Type Code 3:	Not reported
Waste Type Code 4:	Not reported
Waste Type Code 5:	Not reported
Waste Type Code 6:	Not reported
Date Accepted:	Not reported
Manifest Discrepancy Type:	Not reported
Data Entry Number:	10130422
Was Load Rejected:	No
Reason Load Was Rejected:	Not reported

Manifest Number:	NJA5114523
EPA ID:	NYD991290677
Date Shipped:	10/22/2004
TSDF EPA ID:	NJD002200046
Transporter EPA ID:	NJ0000027193
Transporter 2 EPA ID:	Not reported
Transporter 3 EPA ID:	Not reported
Transporter 4 EPA ID:	Not reported
Transporter 5 EPA ID:	Not reported
Transporter 6 EPA ID:	Not reported
Transporter 7 EPA ID:	Not reported
Transporter 8 EPA ID:	Not reported
Transporter 10 EPA ID:	Not reported
Date Trans1 Transported Waste:	10/22/2004
Date Trans2 Transported Waste:	Not reported
Date Trans3 Transported Waste:	Not reported
Date Trans4 Transported Waste:	Not reported
Date Trans5 Transported Waste:	Not reported
Date Trans6 Transported Waste:	Not reported
Date Trans7 Transported Waste:	Not reported
Date Trans8 Transported Waste:	Not reported
Date Trans9 Transported Waste:	Not reported
Date Trans10 Transported Waste:	Not reported
Date TSDF Received Waste:	10/22/2004
TSDF EPA Facility Name:	Not reported
QTY Units:	Not reported
Transporter SEQ ID:	Not reported
Transporter-1 Date:	Not reported
Waste SEQ ID:	Not reported
Waste Type Code 2:	Not reported
Waste Type Code 3:	Not reported
Waste Type Code 4:	Not reported
Waste Type Code 5:	Not reported
Waste Type Code 6:	Not reported
Date Accepted:	Not reported
Manifest Discrepancy Type:	Not reported
Data Entry Number:	12220421
Was Load Rejected:	No
Reason Load Was Rejected:	Not reported

Manifest Number:	NJA5114625

NEW YORK CITY TRANSIT AUTHORITY (Continued) **1000136912**

EPA ID:	NYD991290677
Date Shipped:	11/05/2004
TSDF EPA ID:	NJD002200046
Transporter EPA ID:	NJ0000027193
Transporter 2 EPA ID:	Not reported
Transporter 3 EPA ID:	Not reported
Transporter 4 EPA ID:	Not reported
Transporter 5 EPA ID:	Not reported
Transporter 6 EPA ID:	Not reported
Transporter 7 EPA ID:	Not reported
Transporter 8 EPA ID:	Not reported
Transporter 10 EPA ID:	Not reported
Date Trans1 Transported Waste:	11/05/2004
Date Trans2 Transported Waste:	Not reported
Date Trans3 Transported Waste:	Not reported
Date Trans4 Transported Waste:	Not reported
Date Trans5 Transported Waste:	Not reported
Date Trans6 Transported Waste:	Not reported
Date Trans7 Transported Waste:	Not reported
Date Trans8 Transported Waste:	Not reported
Date Trans9 Transported Waste:	Not reported
Date Trans10 Transported Waste:	Not reported
Date TSDF Received Waste:	11/05/2004
TSDF EPA Facility Name:	Not reported
QTY Units:	Not reported
Transporter SEQ ID:	Not reported
Transporter-1 Date:	Not reported
Waste SEQ ID:	Not reported
Waste Type Code 2:	Not reported
Waste Type Code 3:	Not reported
Waste Type Code 4:	Not reported
Waste Type Code 5:	Not reported
Waste Type Code 6:	Not reported
Date Accepted:	Not reported
Manifest Discrepancy Type:	Not reported
Data Entry Number:	01180521
Was Load Rejected:	No
Reason Load Was Rejected:	Not reported

Manifest Number:	NJA5282069
EPA ID:	NYD991290677
Date Shipped:	06/23/2006
TSDF EPA ID:	NJD002200046
Transporter EPA ID:	NJ0000027193
Transporter 2 EPA ID:	Not reported
Transporter 3 EPA ID:	Not reported
Transporter 4 EPA ID:	Not reported
Transporter 5 EPA ID:	Not reported
Transporter 6 EPA ID:	Not reported
Transporter 7 EPA ID:	Not reported
Transporter 8 EPA ID:	Not reported
Transporter 10 EPA ID:	Not reported
Date Trans1 Transported Waste:	06/23/2006
Date Trans2 Transported Waste:	Not reported
Date Trans3 Transported Waste:	Not reported
Date Trans4 Transported Waste:	Not reported
Date Trans5 Transported Waste:	Not reported

NEW YORK CITY TRANSIT AUTHORITY (Continued) **1000136912**

Date Trans6 Transported Waste:	Not reported
Date Trans7 Transported Waste:	Not reported
Date Trans8 Transported Waste:	Not reported
Date Trans9 Transported Waste:	Not reported
Date Trans10 Transported Waste:	Not reported
Date TSDF Received Waste:	06/23/2006
TSDF EPA Facility Name:	Not reported
QTY Units:	Not reported
Transporter SEQ ID:	Not reported
Transporter-1 Date:	Not reported
Waste SEQ ID:	Not reported
Waste Type Code 2:	Not reported
Waste Type Code 3:	Not reported
Waste Type Code 4:	Not reported
Waste Type Code 5:	Not reported
Waste Type Code 6:	Not reported
Date Accepted:	Not reported
Manifest Discrepancy Type:	Not reported
Data Entry Number:	08090622
Was Load Rejected:	No
Reason Load Was Rejected:	Not reported

---

287 **NYCTA** **NY MANIFEST** **1009244579**
25 JAMAICA AVE NYD991290677 **N/A**
BROOKLYN, NY 11207

NY MANIFEST:

EPA ID:	NYT370011371
Country:	USA

Mailing Info:

Name:	NYCTA
Contact:	SQUITIERI JOHN CHEMIST
Address:	370 JAY ST
City/State/Zip:	BROOKLYN, NY 11201
Country:	USA
Phone:	212-330-4782

Manifest:

Document ID:	NJO0068580
Manifest Status:	TSDF copy
Trans1 State ID:	Not reported
Trans2 State ID:	Not reported
Generator Ship Date:	10/30/1981
Trans1 Recv Date:	/ /
Trans2 Recv Date:	/ /
TSD Site Recv Date:	10/23/1981
Part A Recv Date:	/ /
Part B Recv Date:	/ /
Generator EPA ID:	NYT370011371
Trans1 EPA ID:	Not reported
Trans2 EPA ID:	Not reported
TSDF ID:	Not reported
Waste Code:	Not reported
Quantity:	Not reported
Units:	Not reported

NYCTA (Continued) **1009244579**

Number of Containers: Not reported
Container Type: Not reported
Handling Method: Not reported
Specific Gravity: Not reported
Year: 1980-1981

Document ID: NYO1566135
Manifest Status: TSDF copy
Trans1 State ID: Not reported
Trans2 State ID: Not reported
Generator Ship Date: 10/30/1981
Trans1 Recv Date: / /
Trans2 Recv Date: / /
TSD Site Recv Date: 10/23/1981
Part A Recv Date: / /
Part B Recv Date: / /
Generator EPA ID: NYT370011371
Trans1 EPA ID: Not reported
Trans2 EPA ID: Not reported
TSDF ID: Not reported
Waste Code: Not reported
Quantity: Not reported
Units: Not reported
Number of Containers: Not reported
Container Type: Not reported
Handling Method: Not reported
Specific Gravity: Not reported
Year: 1980-1981

Document ID: NYO1666647
Manifest Status: Completed after the designated time period for a TSDF to get a copy to the DEC
Trans1 State ID: NYJA098
Trans2 State ID: Not reported
Generator Ship Date: 05/15/1981
Trans1 Recv Date: 05/15/1981
Trans2 Recv Date: / /
TSD Site Recv Date: 05/18/1981
Part A Recv Date: / /
Part B Recv Date: / /
Generator EPA ID: NYT370011371
Trans1 EPA ID: NJD000692160
Trans2 EPA ID: Not reported
TSDF ID: NJD049851892
Waste Code: D002 - NON-LISTED CORROSIVE WASTES
Quantity: 01600
Units: G - Gallons (liquids only)* (8.3 pounds)
Number of Containers: 001
Container Type: DT - Dump trucks
Handling Method: B Incineration, heat recovery, burning.
Specific Gravity: 100
Year: 1980-1981

Document ID: NYO1685016
Manifest Status: Completed copy

NYCTA (Continued) **1009244579**

Trans1 State ID: PA 060
Trans2 State ID: Not reported
Generator Ship Date: 03/31/1982
Trans1 Recv Date: 03/31/1982
Trans2 Recv Date: / /
TSD Site Recv Date: 04/01/1982
Part A Recv Date: / /
Part B Recv Date: / /
Generator EPA ID: NYT370011371
Trans1 EPA ID: PAD990753089
Trans2 EPA ID: Not reported
TSDF ID: PAD990753089
Waste Code: D002 - NON-LISTED CORROSIVE WASTES
Quantity: 37392
Units: P - Pounds
Number of Containers: 001
Container Type: DT - Dump trucks
Handling Method: B Incineration, heat recovery, burning.
Specific Gravity: 100
Year: 1982

Document ID: NYO1934442
Manifest Status: Completed copy
Trans1 State ID: S7728AJ
Trans2 State ID: Not reported
Generator Ship Date: 08/30/1982
Trans1 Recv Date: 08/30/1982
Trans2 Recv Date: / /
TSD Site Recv Date: 09/03/1982
Part A Recv Date: / /
Part B Recv Date: / /
Generator EPA ID: NYT370011371
Trans1 EPA ID: NJD099264319
Trans2 EPA ID: Not reported
TSDF ID: NJD002182897
Waste Code: F001 - UNKNOWN
Quantity: 02145
Units: G - Gallons (liquids only)* (8.3 pounds)
Number of Containers: 039
Container Type: DM - Metal drums, barrels
Handling Method: Not reported
Specific Gravity: 100
Year: 1982

Document ID: NYO1685133
Manifest Status: Completed copy
Trans1 State ID: PA 060
Trans2 State ID: Not reported
Generator Ship Date: 06/15/1982
Trans1 Recv Date: 06/15/1982
Trans2 Recv Date: / /
TSD Site Recv Date: 06/22/1982
Part A Recv Date: / /
Part B Recv Date: / /
Generator EPA ID: NYT370011371

NYCTA (Continued) **1009244579**

Trans1 EPA ID: PAD061102356
Trans2 EPA ID: Not reported
TSDF ID: PAD990753089
Waste Code: D002 - NON-LISTED CORROSIVE WASTES
Quantity: 31488
Units: P - Pounds
Number of Containers: 001
Container Type: DT - Dump trucks
Handling Method: B Incineration, heat recovery, burning.
Specific Gravity: 100
Year: 1982

Document ID: NYO1685178
Manifest Status: Completed copy
Trans1 State ID: PA 060
Trans2 State ID: Not reported
Generator Ship Date: 10/19/1982
Trans1 Recv Date: 10/19/1982
Trans2 Recv Date: / /
TSD Site Recv Date: 10/25/1982
Part A Recv Date: / /
Part B Recv Date: / /
Generator EPA ID: NYT370011371
Trans1 EPA ID: PAD061102356
Trans2 EPA ID: Not reported
TSDF ID: PAD990753089
Waste Code: D002 - NON-LISTED CORROSIVE WASTES
Quantity: 19680
Units: P - Pounds
Number of Containers: 001
Container Type: DT - Dump trucks
Handling Method: B Incineration, heat recovery, burning.
Specific Gravity: 100
Year: 1982

Document ID: NYO1685205
Manifest Status: Completed copy
Trans1 State ID: PA 060
Trans2 State ID: Not reported
Generator Ship Date: 10/04/1982
Trans1 Recv Date: 10/04/1982
Trans2 Recv Date: / /
TSD Site Recv Date: 10/11/1982
Part A Recv Date: / /
Part B Recv Date: / /
Generator EPA ID: NYT370011371
Trans1 EPA ID: PAD061102356
Trans2 EPA ID: Not reported
TSDF ID: PAD990753089
Waste Code: D002 - NON-LISTED CORROSIVE WASTES
Quantity: 39360
Units: P - Pounds
Number of Containers: 001
Container Type: DT - Dump trucks
Handling Method: B Incineration, heat recovery, burning.

NYCTA (Continued) **1009244579**

Specific Gravity: 100
Year: 1982

Document ID: NYO1685061
Manifest Status: Completed copy
Trans1 State ID: PA 060
Trans2 State ID: Not reported
Generator Ship Date: 06/08/1982
Trans1 Recv Date: 06/08/1982
Trans2 Recv Date: / /
TSD Site Recv Date: 06/15/1982
Part A Recv Date: / /
Part B Recv Date: / /
Generator EPA ID: NYT370011371
Trans1 EPA ID: PAD061102356
Trans2 EPA ID: Not reported
TSDF ID: PAD990753089
Waste Code: D002 - NON-LISTED CORROSIVE WASTES
Quantity: 29520
Units: P - Pounds
Number of Containers: 001
Container Type: DT - Dump trucks
Handling Method: B Incineration, heat recovery, burning.
Specific Gravity: 100
Year: 1982

---

287 **EAST NY DEPOT** **NY Spills** **S104790095**
25 JAMICA AVE **N/A**
BROOKLYN, NY

SPILLS:
Facility ID: 0801043
Facility Type: ER
DER Facility ID: 346371
Site ID: 396905
DEC Region: 2
Spill Date: 4/25/2008
Spill Number/Closed Date: 0801043 / 4/28/2008
Spill Cause: Unknown
Spill Class: Known release with minimal potential for fire or hazard. DEC Response. Willing Responsible Party. Corrective action taken.
SWIS: 2401
Investigator: smsanges
Referred To: Not reported
Reported to Dept: 4/25/2008
CID: 408
Water Affected: Not reported
Spill Source: Commercial/Industrial
Spill Notifier: Responsible Party
Cleanup Ceased: Not reported
Cleanup Meets Std: False
Last Inspection: Not reported
Recommended Penalty: False
UST Trust: False
Remediation Phase: 0
Date Entered In Computer: 4/25/2008
Spill Record Last Update: 4/28/2008

EAST NY DEPOT (Continued) **S104790095**

Spiller Name: JOSEPHINE BROWNE
Spiller Company: EAST NY DEPOT
Spiller Address: 25 JAMICA AVE
Spiller City,St,Zip: BROOKLYN, NY
Spiller Company: 001
Contact Name: JOSEPHINE BROWNE
Contact Phone: (646) 879-8573
DEC Memo: minor spills found in tank sumps. RP will monitor these sites.
Remarks: the amount is totaled from two different tank sumps; UNSURE WHERE THE MATERIAL CAME FROM BUT CLEAN UP IN PROGRESS AND WILL MONITOR FOR FURTHER SPILL;

Material:
Site ID: 396905
Operable Unit ID: 1153872
Operable Unit: 01
Material ID: 2144649
Material Code: 0008
Material Name: Diesel
Case No.: Not reported
Material FA: Petroleum
Quantity: 1
Units: Gallons
Recovered: No
Resource Affected: Not reported
Oxygenate: False

Tank Test:

---

287 **EAST NEW YORK BUS DEPOT** **NY UST** **U004062591**
25 JAMAICA AVENUE **N/A**
BROOKLYN, NY 11207

UST:
Id/Status: 2-190292 / Active
Program Type: PBS
Region: STATE
DEC Region: 2
Expiration Date: 06/05/2017
UTM X: 593027.08943000005
UTM Y: 4503464.8675100002
Site Type: Trucking/Transportation/Fleet Operation

Affiliation Records:
Site Id: 5864
Affiliation Type: Facility Owner
Company Name: N.Y.C. TRANSIT AUTHORITY
Contact Type: Not reported
Contact Name: Not reported
Address1: 2 BROADWAY
Address2: Not reported
City: NEW YORK
State: NY
Zip Code: 10004
Country Code: 001
Phone: (646) 252-5777
EMail: Not reported

EAST NEW YORK BUS DEPOT (Continued) **U004062591**

Fax Number:	Not reported
Modified By:	NRLOMBAR
Date Last Modified:	6/27/2013

Site Id:	5864
Affiliation Type:	Mail Contact
Company Name:	N.Y.C. TRANSIT AUTHORITY
Contact Type:	Not reported
Contact Name:	SHERRY BULKLEY, OSS
Address1:	2 BROADWAY
Address2:	27TH FLOOR
City:	NEW YORK
State:	NY
Zip Code:	10004
Country Code:	001
Phone:	(646) 252-5777
EMail:	SHERRY.BULKLEY@NYCT.COM
Fax Number:	Not reported
Modified By:	NRLOMBAR
Date Last Modified:	6/15/2012

Site Id:	5864
Affiliation Type:	On-Site Operator
Company Name:	EAST NEW YORK BUS DEPOT
Contact Type:	Not reported
Contact Name:	N.Y.C. TRANSIT AUTHORITY
Address1:	Not reported
Address2:	Not reported
City:	Not reported
State:	NY
Zip Code:	Not reported
Country Code:	001
Phone:	(718) 927-7696
EMail:	Not reported
Fax Number:	Not reported
Modified By:	MXAJOKU
Date Last Modified:	4/16/2013

Site Id:	5864
Affiliation Type:	Emergency Contact
Company Name:	N.Y.C. TRANSIT AUTHORITY
Contact Type:	Not reported
Contact Name:	SHERRY BULKLEY
Address1:	Not reported
Address2:	Not reported
City:	Not reported
State:	NN
Zip Code:	Not reported
Country Code:	999
Phone:	(646) 252-5777
EMail:	Not reported
Fax Number:	Not reported
Modified By:	MXAJOKU
Date Last Modified:	4/16/2013

Tank Info:

EAST NEW YORK BUS DEPOT (Continued) **U004062591**

Tank Number:	001
Tank ID:	6753
Tank Status:	Closed - Removed
Material Name:	Closed - Removed
Capacity Gallons:	25000
Install Date:	09/01/1947
Date Tank Closed:	08/01/1993
Registered:	True
Tank Location:	Underground
Tank Type:	Steel/carbon steel
Material Code:	0003
Common Name of Substance:	#6 Fuel Oil (On-Site Consumption)
Tightness Test Method:	ZZ
Date Test:	06/01/1991
Next Test Date:	Not reported
Pipe Model:	Not reported
Modified By:	TRANSLAT
Last Modified:	03/04/2004

Equipment Records:

A00 - Tank Internal Protection - None
D01 - Pipe Type - Steel/Carbon Steel/Iron
G00 - Tank Secondary Containment - None
J02 - Dispenser - Suction Dispenser
C02 - Pipe Location - Underground/On-ground
F00 - Pipe External Protection - None
I04 - Overfill - Product Level Gauge (A/G)
B00 - Tank External Protection - None
H00 - Tank Leak Detection - None

Tank Number:	002
Tank ID:	6754
Tank Status:	Closed - Removed
Material Name:	Closed - Removed
Capacity Gallons:	25000
Install Date:	09/01/1947
Date Tank Closed:	08/01/1993
Registered:	True
Tank Location:	Underground
Tank Type:	Steel/carbon steel
Material Code:	0003
Common Name of Substance:	#6 Fuel Oil (On-Site Consumption)
Tightness Test Method:	ZZ
Date Test:	06/01/1991
Next Test Date:	Not reported
Pipe Model:	Not reported
Modified By:	TRANSLAT
Last Modified:	03/04/2004

Equipment Records:

A00 - Tank Internal Protection - None
D01 - Pipe Type - Steel/Carbon Steel/Iron
G00 - Tank Secondary Containment - None
J02 - Dispenser - Suction Dispenser
C02 - Pipe Location - Underground/On-ground

EAST NEW YORK BUS DEPOT (Continued) **U004062591**

F00 - Pipe External Protection - None
I04 - Overfill - Product Level Gauge (A/G)
B00 - Tank External Protection - None
H00 - Tank Leak Detection - None

Tank Number:	DSL-1
Tank ID:	47327
Tank Status:	In Service
Material Name:	In Service
Capacity Gallons:	4000
Install Date:	12/01/1993
Date Tank Closed:	Not reported
Registered:	True
Tank Location:	Underground
Tank Type:	Equivalent technology
Material Code:	0008
Common Name of Substance:	Diesel
Tightness Test Method:	NN
Date Test:	Not reported
Next Test Date:	Not reported
Pipe Model:	Not reported
Modified By:	NRLOMBAR
Last Modified:	07/29/2010

Equipment Records:

A03 - Tank Internal Protection - Fiberglass Liner (FRP)
C02 - Pipe Location - Underground/On-ground
F04 - Pipe External Protection - Fiberglass
H01 - Tank Leak Detection - Interstitial - Electronic Monitoring
I02 - Overfill - High Level Alarm
K01 - Spill Prevention - Catch Basin
J02 - Dispenser - Suction Dispenser
B04 - Tank External Protection - Fiberglass
E04 - Piping Secondary Containment - Double-Walled (Underground)
H05 - Tank Leak Detection - In-Tank System (ATG)
L01 - Piping Leak Detection - Interstitial - Electronic Monitoring
D06 - Pipe Type - Fiberglass Reinforced Plastic (FRP)
G04 - Tank Secondary Containment - Double-Walled (Underground)
I03 - Overfill - Automatic Shut-Off
L07 - Piping Leak Detection - Pressurized Piping Leak Detector

Tank Number:	DSL-10
Tank ID:	47336
Tank Status:	In Service
Material Name:	In Service
Capacity Gallons:	4000
Install Date:	12/01/1993
Date Tank Closed:	Not reported
Registered:	True
Tank Location:	Underground
Tank Type:	Equivalent technology
Material Code:	0008
Common Name of Substance:	Diesel
Tightness Test Method:	NN

EAST NEW YORK BUS DEPOT (Continued) **U004062591**

Date Test: Not reported
Next Test Date: Not reported
Pipe Model: Not reported
Modified By: NRLOMBAR
Last Modified: 07/29/2010

Equipment Records:

A03 - Tank Internal Protection - Fiberglass Liner (FRP)
C02 - Pipe Location - Underground/On-ground
F04 - Pipe External Protection - Fiberglass
H01 - Tank Leak Detection - Interstitial - Electronic Monitoring
I02 - Overfill - High Level Alarm
K01 - Spill Prevention - Catch Basin
J02 - Dispenser - Suction Dispenser
B04 - Tank External Protection - Fiberglass
E04 - Piping Secondary Containment - Double-Walled (Underground)
H05 - Tank Leak Detection - In-Tank System (ATG)
L01 - Piping Leak Detection - Interstitial - Electronic Monitoring
D06 - Pipe Type - Fiberglass Reinforced Plastic (FRP)
G04 - Tank Secondary Containment - Double-Walled (Underground)
I03 - Overfill - Automatic Shut-Off
L07 - Piping Leak Detection - Pressurized Piping Leak Detector

Tank Number: DSL-2
Tank ID: 47328
Tank Status: In Service
Material Name: In Service
Capacity Gallons: 4000
Install Date: 12/01/1993
Date Tank Closed: Not reported
Registered: True
Tank Location: Underground
Tank Type: Equivalent technology
Material Code: 0008
Common Name of Substance: Diesel

Tightness Test Method: NN
Date Test: Not reported
Next Test Date: Not reported
Pipe Model: Not reported
Modified By: NRLOMBAR
Last Modified: 07/29/2010

Equipment Records:

A03 - Tank Internal Protection - Fiberglass Liner (FRP)
C02 - Pipe Location - Underground/On-ground
F04 - Pipe External Protection - Fiberglass
H01 - Tank Leak Detection - Interstitial - Electronic Monitoring
I02 - Overfill - High Level Alarm
K01 - Spill Prevention - Catch Basin
J02 - Dispenser - Suction Dispenser
B04 - Tank External Protection - Fiberglass
E04 - Piping Secondary Containment - Double-Walled (Underground)
H05 - Tank Leak Detection - In-Tank System (ATG)
L01 - Piping Leak Detection - Interstitial - Electronic Monitoring
D06 - Pipe Type - Fiberglass Reinforced Plastic (FRP)
G04 - Tank Secondary Containment - Double-Walled (Underground)

EAST NEW YORK BUS DEPOT (Continued) **U004062591**

I03 - Overfill - Automatic Shut-Off
L07 - Piping Leak Detection - Pressurized Piping Leak Detector

Tank Number:	DSL-3
Tank ID:	47329
Tank Status:	In Service
Material Name:	In Service
Capacity Gallons:	4000
Install Date:	12/01/1993
Date Tank Closed:	Not reported
Registered:	True
Tank Location:	Underground
Tank Type:	Equivalent technology
Material Code:	0008
Common Name of Substance:	Diesel
Tightness Test Method:	NN
Date Test:	Not reported
Next Test Date:	Not reported
Pipe Model:	Not reported
Modified By:	NRLOMBAR
Last Modified:	07/29/2010

Equipment Records:

A03 - Tank Internal Protection - Fiberglass Liner (FRP)
C02 - Pipe Location - Underground/On-ground
F04 - Pipe External Protection - Fiberglass
H01 - Tank Leak Detection - Interstitial - Electronic Monitoring
I02 - Overfill - High Level Alarm
K01 - Spill Prevention - Catch Basin
J02 - Dispenser - Suction Dispenser
B04 - Tank External Protection - Fiberglass
E04 - Piping Secondary Containment - Double-Walled (Underground)
H05 - Tank Leak Detection - In-Tank System (ATG)
L01 - Piping Leak Detection - Interstitial - Electronic Monitoring
D06 - Pipe Type - Fiberglass Reinforced Plastic (FRP)
G04 - Tank Secondary Containment - Double-Walled (Underground)
I03 - Overfill - Automatic Shut-Off
L07 - Piping Leak Detection - Pressurized Piping Leak Detector

Tank Number:	DSL-4
Tank ID:	47330
Tank Status:	In Service
Material Name:	In Service
Capacity Gallons:	4000
Install Date:	12/01/1993
Date Tank Closed:	Not reported
Registered:	True
Tank Location:	Underground
Tank Type:	Equivalent technology
Material Code:	0008
Common Name of Substance:	Diesel
Tightness Test Method:	NN
Date Test:	Not reported
Next Test Date:	Not reported

EAST NEW YORK BUS DEPOT (Continued) **U004062591**

Pipe Model: Not reported
Modified By: NRLOMBAR
Last Modified: 07/29/2010

Equipment Records:

J02 - Dispenser - Suction Dispenser
A03 - Tank Internal Protection - Fiberglass Liner (FRP)
C02 - Pipe Location - Underground/On-ground
F04 - Pipe External Protection - Fiberglass
H01 - Tank Leak Detection - Interstitial - Electronic Monitoring
I02 - Overfill - High Level Alarm
K01 - Spill Prevention - Catch Basin
B04 - Tank External Protection - Fiberglass
E04 - Piping Secondary Containment - Double-Walled (Underground)
H05 - Tank Leak Detection - In-Tank System (ATG)
L01 - Piping Leak Detection - Interstitial - Electronic Monitoring
D06 - Pipe Type - Fiberglass Reinforced Plastic (FRP)
G04 - Tank Secondary Containment - Double-Walled (Underground)
I03 - Overfill - Automatic Shut-Off
L07 - Piping Leak Detection - Pressurized Piping Leak Detector

Tank Number: DSL-5
Tank ID: 47331
Tank Status: In Service
Material Name: In Service
Capacity Gallons: 4000
Install Date: 12/01/1993
Date Tank Closed: Not reported
Registered: True
Tank Location: Underground
Tank Type: Equivalent technology
Material Code: 0008
Common Name of Substance: Diesel

Tightness Test Method: NN
Date Test: Not reported
Next Test Date: Not reported
Pipe Model: Not reported
Modified By: NRLOMBAR
Last Modified: 07/29/2010

Equipment Records:

A03 - Tank Internal Protection - Fiberglass Liner (FRP)
C02 - Pipe Location - Underground/On-ground
F04 - Pipe External Protection - Fiberglass
H01 - Tank Leak Detection - Interstitial - Electronic Monitoring
I02 - Overfill - High Level Alarm
K01 - Spill Prevention - Catch Basin
J02 - Dispenser - Suction Dispenser
B04 - Tank External Protection - Fiberglass
E04 - Piping Secondary Containment - Double-Walled (Underground)
H05 - Tank Leak Detection - In-Tank System (ATG)
L01 - Piping Leak Detection - Interstitial - Electronic Monitoring
D06 - Pipe Type - Fiberglass Reinforced Plastic (FRP)
G04 - Tank Secondary Containment - Double-Walled (Underground)
I03 - Overfill - Automatic Shut-Off
L07 - Piping Leak Detection - Pressurized Piping Leak Detector

EAST NEW YORK BUS DEPOT (Continued) **U004062591**

Tank Number:	DSL-6
Tank ID:	47332
Tank Status:	In Service
Material Name:	In Service
Capacity Gallons:	4000
Install Date:	12/01/1993
Date Tank Closed:	Not reported
Registered:	True
Tank Location:	Underground
Tank Type:	Equivalent technology
Material Code:	0008
Common Name of Substance:	Diesel
Tightness Test Method:	NN
Date Test:	Not reported
Next Test Date:	Not reported
Pipe Model:	Not reported
Modified By:	NRLOMBAR
Last Modified:	07/29/2010

Equipment Records:

J02 - Dispenser - Suction Dispenser
A03 - Tank Internal Protection - Fiberglass Liner (FRP)
C02 - Pipe Location - Underground/On-ground
F04 - Pipe External Protection - Fiberglass
H01 - Tank Leak Detection - Interstitial - Electronic Monitoring
I02 - Overfill - High Level Alarm
K01 - Spill Prevention - Catch Basin
B04 - Tank External Protection - Fiberglass
E04 - Piping Secondary Containment - Double-Walled (Underground)
H05 - Tank Leak Detection - In-Tank System (ATG)
L01 - Piping Leak Detection - Interstitial - Electronic Monitoring
D06 - Pipe Type - Fiberglass Reinforced Plastic (FRP)
G04 - Tank Secondary Containment - Double-Walled (Underground)
I03 - Overfill - Automatic Shut-Off
L07 - Piping Leak Detection - Pressurized Piping Leak Detector

Tank Number:	DSL-7
Tank ID:	47333
Tank Status:	In Service
Material Name:	In Service
Capacity Gallons:	4000
Install Date:	12/01/1993
Date Tank Closed:	Not reported
Registered:	True
Tank Location:	Underground
Tank Type:	Equivalent technology
Material Code:	0008
Common Name of Substance:	Diesel
Tightness Test Method:	NN
Date Test:	Not reported
Next Test Date:	Not reported
Pipe Model:	Not reported
Modified By:	NRLOMBAR
Last Modified:	07/29/2010

EAST NEW YORK BUS DEPOT (Continued) **U004062591**

Equipment Records:

A03 - Tank Internal Protection - Fiberglass Liner (FRP)
C02 - Pipe Location - Underground/On-ground
F04 - Pipe External Protection - Fiberglass
H01 - Tank Leak Detection - Interstitial - Electronic Monitoring
I02 - Overfill - High Level Alarm
K01 - Spill Prevention - Catch Basin
J02 - Dispenser - Suction Dispenser
B04 - Tank External Protection - Fiberglass
E04 - Piping Secondary Containment - Double-Walled (Underground)
H05 - Tank Leak Detection - In-Tank System (ATG)
L01 - Piping Leak Detection - Interstitial - Electronic Monitoring
D06 - Pipe Type - Fiberglass Reinforced Plastic (FRP)
G04 - Tank Secondary Containment - Double-Walled (Underground)
I03 - Overfill - Automatic Shut-Off
L07 - Piping Leak Detection - Pressurized Piping Leak Detector

Tank Number:	DSL-8
Tank ID:	47334
Tank Status:	In Service
Material Name:	In Service
Capacity Gallons:	4000
Install Date:	12/01/1993
Date Tank Closed:	Not reported
Registered:	True
Tank Location:	Underground
Tank Type:	Equivalent technology
Material Code:	0008
Common Name of Substance:	Diesel
Tightness Test Method:	NN
Date Test:	Not reported
Next Test Date:	Not reported
Pipe Model:	Not reported
Modified By:	NRLOMBAR
Last Modified:	07/29/2010

Equipment Records:

A03 - Tank Internal Protection - Fiberglass Liner (FRP)
C02 - Pipe Location - Underground/On-ground
F04 - Pipe External Protection - Fiberglass
H01 - Tank Leak Detection - Interstitial - Electronic Monitoring
I02 - Overfill - High Level Alarm
K01 - Spill Prevention - Catch Basin
J02 - Dispenser - Suction Dispenser
B04 - Tank External Protection - Fiberglass
E04 - Piping Secondary Containment - Double-Walled (Underground)
H05 - Tank Leak Detection - In-Tank System (ATG)
L01 - Piping Leak Detection - Interstitial - Electronic Monitoring
D06 - Pipe Type - Fiberglass Reinforced Plastic (FRP)
G04 - Tank Secondary Containment - Double-Walled (Underground)
I03 - Overfill - Automatic Shut-Off
L07 - Piping Leak Detection - Pressurized Piping Leak Detector

Tank Number:	DSL-9

EAST NEW YORK BUS DEPOT (Continued) **U004062591**

Tank ID:	47335
Tank Status:	In Service
Material Name:	In Service
Capacity Gallons:	4000
Install Date:	12/01/1993
Date Tank Closed:	Not reported
Registered:	True
Tank Location:	Underground
Tank Type:	Equivalent technology
Material Code:	0008
Common Name of Substance:	Diesel
Tightness Test Method:	NN
Date Test:	Not reported
Next Test Date:	Not reported
Pipe Model:	Not reported
Modified By:	NRLOMBAR
Last Modified:	07/29/2010

Equipment Records:

J02 - Dispenser - Suction Dispenser
A03 - Tank Internal Protection - Fiberglass Liner (FRP)
C02 - Pipe Location - Underground/On-ground
F04 - Pipe External Protection - Fiberglass
H01 - Tank Leak Detection - Interstitial - Electronic Monitoring
I02 - Overfill - High Level Alarm
K01 - Spill Prevention - Catch Basin
B04 - Tank External Protection - Fiberglass
E04 - Piping Secondary Containment - Double-Walled (Underground)
H05 - Tank Leak Detection - In-Tank System (ATG)
L01 - Piping Leak Detection - Interstitial - Electronic Monitoring
D06 - Pipe Type - Fiberglass Reinforced Plastic (FRP)
G04 - Tank Secondary Containment - Double-Walled (Underground)
I03 - Overfill - Automatic Shut-Off
L07 - Piping Leak Detection - Pressurized Piping Leak Detector

Tank Number:	ENY-1
Tank ID:	47325
Tank Status:	Closed Prior to Micro Conversion, 03/91
Material Name:	Closed Prior to Micro Conversion, 03/91
Capacity Gallons:	20000
Install Date:	11/01/1993
Date Tank Closed:	Not reported
Registered:	True
Tank Location:	Underground
Tank Type:	Equivalent technology
Material Code:	0003
Common Name of Substance:	#6 Fuel Oil (On-Site Consumption)
Tightness Test Method:	NN
Date Test:	Not reported
Next Test Date:	Not reported
Pipe Model:	Not reported
Modified By:	TRANSLAT
Last Modified:	03/04/2004

Equipment Records:

EAST NEW YORK BUS DEPOT (Continued) **U004062591**

I05 - Overfill - Vent Whistle
J02 - Dispenser - Suction Dispenser
A03 - Tank Internal Protection - Fiberglass Liner (FRP)
C02 - Pipe Location - Underground/On-ground
F04 - Pipe External Protection - Fiberglass
H01 - Tank Leak Detection - Interstitial - Electronic Monitoring
I02 - Overfill - High Level Alarm
B04 - Tank External Protection - Fiberglass
H05 - Tank Leak Detection - In-Tank System (ATG)
D06 - Pipe Type - Fiberglass Reinforced Plastic (FRP)
G04 - Tank Secondary Containment - Double-Walled (Underground)

Tank Number:	ENY-16
Tank ID:	49089
Tank Status:	Closed - In Place
Material Name:	Closed - In Place
Capacity Gallons:	550
Install Date:	Not reported
Date Tank Closed:	08/01/1998
Registered:	True
Tank Location:	Underground
Tank Type:	Steel/carbon steel
Material Code:	9999
Common Name of Substance:	Other
Tightness Test Method:	NN
Date Test:	Not reported
Next Test Date:	Not reported
Pipe Model:	Not reported
Modified By:	TRANSLAT
Last Modified:	03/04/2004

Equipment Records:

B01 - Tank External Protection - Painted/Asphalt Coating
C02 - Pipe Location - Underground/On-ground
F00 - Pipe External Protection - None
A00 - Tank Internal Protection - None
D01 - Pipe Type - Steel/Carbon Steel/Iron
G00 - Tank Secondary Containment - None
I00 - Overfill - None
H00 - Tank Leak Detection - None

Tank Number:	ENY-2
Tank ID:	47326
Tank Status:	Closed Prior to Micro Conversion, 03/91
Material Name:	Closed Prior to Micro Conversion, 03/91
Capacity Gallons:	20000
Install Date:	11/01/1993
Date Tank Closed:	Not reported
Registered:	True
Tank Location:	Underground
Tank Type:	Equivalent technology
Material Code:	0003
Common Name of Substance:	#6 Fuel Oil (On-Site Consumption)
Tightness Test Method:	NN

EAST NEW YORK BUS DEPOT (Continued) **U004062591**

Date Test: Not reported
Next Test Date: Not reported
Pipe Model: Not reported
Modified By: TRANSLAT
Last Modified: 03/04/2004

Equipment Records:

I05 - Overfill - Vent Whistle
J02 - Dispenser - Suction Dispenser
A03 - Tank Internal Protection - Fiberglass Liner (FRP)
C02 - Pipe Location - Underground/On-ground
F04 - Pipe External Protection - Fiberglass
H01 - Tank Leak Detection - Interstitial - Electronic Monitoring
I02 - Overfill - High Level Alarm
B04 - Tank External Protection - Fiberglass
H05 - Tank Leak Detection - In-Tank System (ATG)
D06 - Pipe Type - Fiberglass Reinforced Plastic (FRP)
G04 - Tank Secondary Containment - Double-Walled (Underground)

Tank Number: ENY-20
Tank ID: 55448
Tank Status: Closed Prior to Micro Conversion, 03/91
Material Name: Closed Prior to Micro Conversion, 03/91
Capacity Gallons: 1000
Install Date: 03/01/1999
Date Tank Closed: Not reported
Registered: True
Tank Location: Underground
Tank Type: Steel/carbon steel
Material Code: 9999
Common Name of Substance: Other

Tightness Test Method: NN
Date Test: Not reported
Next Test Date: Not reported
Pipe Model: Not reported
Modified By: TRANSLAT
Last Modified: 03/04/2004

Equipment Records:

B01 - Tank External Protection - Painted/Asphalt Coating
F00 - Pipe External Protection - None
H01 - Tank Leak Detection - Interstitial - Electronic Monitoring
I04 - Overfill - Product Level Gauge (A/G)
A01 - Tank Internal Protection - Epoxy Liner
D01 - Pipe Type - Steel/Carbon Steel/Iron
I05 - Overfill - Vent Whistle
J02 - Dispenser - Suction Dispenser
C01 - Pipe Location - Aboveground
G04 - Tank Secondary Containment - Double-Walled (Underground)

Tank Number: GAS
Tank ID: 47337
Tank Status: In Service
Material Name: In Service
Capacity Gallons: 4000

EAST NEW YORK BUS DEPOT (Continued) **U004062591**

Install Date:	12/01/1993
Date Tank Closed:	Not reported
Registered:	True
Tank Location:	Underground
Tank Type:	Equivalent technology
Material Code:	0009
Common Name of Substance:	Gasoline
Tightness Test Method:	NN
Date Test:	Not reported
Next Test Date:	Not reported
Pipe Model:	Not reported
Modified By:	NRLOMBAR
Last Modified:	05/04/2007

Equipment Records:

A03 - Tank Internal Protection - Fiberglass Liner (FRP)
C02 - Pipe Location - Underground/On-ground
F04 - Pipe External Protection - Fiberglass
H01 - Tank Leak Detection - Interstitial - Electronic Monitoring
I02 - Overfill - High Level Alarm
K01 - Spill Prevention - Catch Basin
B04 - Tank External Protection - Fiberglass
E04 - Piping Secondary Containment - Double-Walled (Underground)
H05 - Tank Leak Detection - In-Tank System (ATG)
L01 - Piping Leak Detection - Interstitial - Electronic Monitoring
J02 - Dispenser - Suction Dispenser
D06 - Pipe Type - Fiberglass Reinforced Plastic (FRP)
G04 - Tank Secondary Containment - Double-Walled (Underground)
I03 - Overfill - Automatic Shut-Off

Tank Number:	M/O-1
Tank ID:	47338
Tank Status:	In Service
Material Name:	In Service
Capacity Gallons:	2500
Install Date:	11/01/1993
Date Tank Closed:	Not reported
Registered:	True
Tank Location:	Underground
Tank Type:	Equivalent technology
Material Code:	0013
Common Name of Substance:	Lube Oil
Tightness Test Method:	NN
Date Test:	Not reported
Next Test Date:	Not reported
Pipe Model:	Not reported
Modified By:	NRLOMBAR
Last Modified:	05/04/2007

Equipment Records:

A03 - Tank Internal Protection - Fiberglass Liner (FRP)
C02 - Pipe Location - Underground/On-ground
F04 - Pipe External Protection - Fiberglass
H01 - Tank Leak Detection - Interstitial - Electronic Monitoring
I02 - Overfill - High Level Alarm

EAST NEW YORK BUS DEPOT (Continued) **U004062591**

K01 - Spill Prevention - Catch Basin
J02 - Dispenser - Suction Dispenser
L09 - Piping Leak Detection - Exempt Suction Piping
B04 - Tank External Protection - Fiberglass
E04 - Piping Secondary Containment - Double-Walled (Underground)
H05 - Tank Leak Detection - In-Tank System (ATG)
D06 - Pipe Type - Fiberglass Reinforced Plastic (FRP)
G04 - Tank Secondary Containment - Double-Walled (Underground)
I03 - Overfill - Automatic Shut-Off

Tank Number:	W/O
Tank ID:	47339
Tank Status:	In Service
Material Name:	In Service
Capacity Gallons:	1000
Install Date:	11/01/1993
Date Tank Closed:	Not reported
Registered:	True
Tank Location:	Underground
Tank Type:	Equivalent technology
Material Code:	0022
Common Name of Substance:	Waste Oil/Used Oil
Tightness Test Method:	NN
Date Test:	Not reported
Next Test Date:	Not reported
Pipe Model:	Not reported
Modified By:	NRLOMBAR
Last Modified:	05/04/2007

Equipment Records:

J02 - Dispenser - Suction Dispenser
L09 - Piping Leak Detection - Exempt Suction Piping
A03 - Tank Internal Protection - Fiberglass Liner (FRP)
C02 - Pipe Location - Underground/On-ground
F04 - Pipe External Protection - Fiberglass
H01 - Tank Leak Detection - Interstitial - Electronic Monitoring
I02 - Overfill - High Level Alarm
B04 - Tank External Protection - Fiberglass
E04 - Piping Secondary Containment - Double-Walled (Underground)
H05 - Tank Leak Detection - In-Tank System (ATG)
D06 - Pipe Type - Fiberglass Reinforced Plastic (FRP)
G04 - Tank Secondary Containment - Double-Walled (Underground)
I03 - Overfill - Automatic Shut-Off
K00 - Spill Prevention - None

---

287 **HMIRS** **97050334**

25 JAMAICA AVE **N/A**
EAST NEW YORK, NY

Click this hyperlink while viewing on your computer to access additional HMIRS detail in the EDR Site Report.

287 **EAST NY BUS DEPOT** **NY Spills** **S109414187**
25 JAMIACA AVE **N/A**
BROOKLYN, NY

SPILLS:

Facility ID:	0811090
Facility Type:	ER
DER Facility ID:	357884
Site ID:	408643
DEC Region:	2
Spill Date:	1/6/2009
Spill Number/Closed Date:	0811090 / 1/7/2009
Spill Cause:	Unknown
Spill Class:	Known release with minimal potential for fire or hazard. DEC Response. Willing Responsible Party. Corrective action taken.
SWIS:	2401
Investigator:	smsanges
Referred To:	Not reported
Reported to Dept:	1/6/2009
CID:	Not reported
Water Affected:	Not reported
Spill Source:	Commercial/Industrial
Spill Notifier:	Other
Cleanup Ceased:	Not reported
Cleanup Meets Std:	False
Last Inspection:	Not reported
Recommended Penalty:	False
UST Trust:	False
Remediation Phase:	0
Date Entered In Computer:	1/6/2009
Spill Record Last Update:	1/7/2009
Spiller Name:	CLAIR SAMMON
Spiller Company:	NYC TRANSIT
Spiller Address:	25 JAMIACA AVE
Spiller City,St,Zip:	BROOKLYN, NY
Spiller Company:	999
Contact Name:	CLAIR SAMMON
Contact Phone:	(646) 252-5763
DEC Memo:	Motor oil fill line was cut by Franklin by mistake. The tank was not in use and the tank has been "locked out" until the lines are repaired. No actual spill occurred.
Remarks:	CALLER STATES THAT THE FILL LINE WAS CUT ON THE TANK SO THAT THEY COULD INVESTIGATE A PROBLEM THAT WAS OCCURRING, THERE IS NO SPILL AT THIS TIME.

Material:

Site ID:	408643
Operable Unit ID:	1165165
Operable Unit:	01
Material ID:	2156566
Material Code:	0015
Material Name:	Motor Oil
Case No.:	Not reported
Material FA:	Petroleum
Quantity:	Not reported
Units:	Gallons
Recovered:	Not reported
Resource Affected:	Not reported
Oxygenate:	False

EAST NY BUS DEPOT (Continued) **S109414187**

Tank Test:

---

288 **CON EDISON SERVICE BOX: 22018** **RCRA NonGen / NLR** **1016455298**
1277 HERKIMER ST **FINDS** **NYP004349163**
BROOKLYN, NY 11233

RCRA NonGen / NLR:

Date form received by agency:	09/21/2013
Facility name:	CON EDISON SERVICE BOX: 22018
Facility address:	1277 HERKIMER ST BROOKLYN, NY 11233
EPA ID:	NYP004349163
Mailing address:	VING PL, 15TH FL NE NEW YORK, NY 10003
Contact:	THOMAS TEELING
Contact address:	Not reported Not reported
Contact country:	Not reported
Contact telephone:	(212) 460-3770
Contact email:	Not reported
EPA Region:	02
Classification:	Non-Generator
Description:	Handler: Non-Generators do not presently generate hazardous waste

Handler Activities Summary:

U.S. importer of hazardous waste:	No
Mixed waste (haz. and radioactive):	No
Recycler of hazardous waste:	No
Transporter of hazardous waste:	No
Treater, storer or disposer of HW:	No
Underground injection activity:	No
On-site burner exemption:	No
Furnace exemption:	No
Used oil fuel burner:	No
Used oil processor:	No
User oil refiner:	No
Used oil fuel marketer to burner:	No
Used oil Specification marketer:	No
Used oil transfer facility:	No
Used oil transporter:	No

Historical Generators:

Date form received by agency:	08/21/2013
Site name:	CON EDISON SERVICE BOX: 22018
Classification:	Conditionally Exempt Small Quantity Generator

Violation Status: No violations found

FINDS:

Registry ID: 110056500852

Environmental Interest/Information System

RCRAInfo is a national information system that supports the Resource Conservation and Recovery Act (RCRA) program through the tracking of events and activities related to facilities that generate, transport,

CON EDISON SERVICE BOX: 22018 (Continued) **1016455298**

and treat, store, or dispose of hazardous waste. RCRAInfo allows RCRA program staff to track the notification, permit, compliance, and corrective action activities required under RCRA.

---

288 **CON EDISON** **NY MANIFEST** **S113918870**
1277 HERKIMER ST **N/A**
BROOKLYN, NY

NY MANIFEST:

EPA ID:	NYP004349163
Country:	USA

Mailing Info:

Name:	CON EDISON
Contact:	CON EDISON
Address:	4 IRVING PL 15TH FL
City/State/Zip:	NEW YORK, NY 10003
Country:	USA
Phone:	212-460-3770

Manifest:

Document ID:	Not reported
Manifest Status:	Not reported
Trans1 State ID:	NJD003812047
Trans2 State ID:	Not reported
Generator Ship Date:	08/21/2013
Trans1 Recv Date:	08/21/2013
Trans2 Recv Date:	Not reported
TSD Site Recv Date:	08/21/2013
Part A Recv Date:	Not reported
Part B Recv Date:	Not reported
Generator EPA ID:	NYP004349163
Trans1 EPA ID:	Not reported
Trans2 EPA ID:	Not reported
TSDF ID:	NJD991291105
Waste Code:	Not reported
Quantity:	80
Units:	G - Gallons (liquids only)* (8.3 pounds)
Number of Containers:	1
Container Type:	TT - Cargo tank, tank trucks
Handling Method:	T Chemical, physical, or biological treatment.
Specific Gravity:	1
Year:	2013
Manifest Tracking Num:	002220210GBF
Import Ind:	N
Export Ind:	N
Discr Quantity Ind:	N
Discr Type Ind:	Y
Discr Residue Ind:	N
Discr Partial Reject Ind:	N
Discr Full Reject Ind:	N
Manifest Ref Num:	Not reported
Alt Fac RCRA Id:	Not reported
Alt Fac Sign Date:	Not reported
Mgmt Method Type Code:	H110

289 **PRIVATE RESIDENCE** **NY Spills** **S111456980**
489 AUTUMN AVE **N/A**
BROOKLYN, NY

SPILLS:

Facility ID:	1111082
Facility Type:	ER
DER Facility ID:	413418
Site ID:	458955
DEC Region:	2
Spill Date:	12/13/2011
Spill Number/Closed Date:	1111082 / 12/19/2011
Spill Cause:	Equipment Failure
Spill Class:	Known release with minimal potential for fire or hazard. DEC Response. Willing Responsible Party. Corrective action taken.
SWIS:	2401
Investigator:	SFRAHMAN
Referred To:	Not reported
Reported to Dept:	12/13/2011
CID:	Not reported
Water Affected:	Not reported
Spill Source:	Private Dwelling
Spill Notifier:	Other
Cleanup Ceased:	Not reported
Cleanup Meets Std:	False
Last Inspection:	Not reported
Recommended Penalty:	False
UST Trust:	False
Remediation Phase:	0
Date Entered In Computer:	12/13/2011
Spill Record Last Update:	12/19/2011
Spiller Name:	HOMEOWNER
Spiller Company:	OIL COMPANY
Spiller Address:	489 AUTUM AVE
Spiller City,St,Zip:	BROOKLYN, NY
Spiller Company:	999
Contact Name:	HOMEOWNER
Contact Phone:	Not reported
DEC Memo:	12/14/11- Zhune spoke to Homeowner. The oil company brought delivey and overfilled the tank located in the basement. There are oil odors throughout the house. Her son ocuppy the basement and had to move to the first floor becouse of the odors. The oil company removed the carpet from the basement and spread sand on the spill but she said that odors are still strong. Oil company said they will comeback in two days. Heeranjani Rawh * Homeowner*347-387-1072 Address: 482 autum ave Brooklyn, NY 11208 Paul* Homeowner's son917-912-7827DEC Rahman responded 12/15/11 I inspected the tank room on 12/14/11 afternoon. Approx 2-3 gallons spilled through the gauge on top of the tank. Oil Company "Skaggs Walsh" put down speedy dry on the floor to absorb the oil, removed carpet that was oil soaked. I recommended for a power wash on the floor, followed by epoxy painting of the floor.(sr)
Remarks:	spill to concrete because tank gauge was not secure. cleanup complete, odor present

Material:

Site ID:	458955
Operable Unit ID:	1209062
Operable Unit:	01
Material ID:	2206426
Material Code:	0001A

PRIVATE RESIDENCE (Continued) **S111456980**

Material Name: #2 Fuel Oil
Case No.: Not reported
Material FA: Petroleum
Quantity: 2
Units: Gallons
Recovered: Not reported
Resource Affected: Not reported
Oxygenate: False

Tank Test:

---

290 **EDR US Hist Auto Stat** **1015363668**
2503 FULTON ST **N/A**
BROOKLYN, NY 11207

EDR Historical Auto Stations:
Name: UNITED AUTO WORKS
Year: 2005
Address: 2503 FULTON ST

---

290 **EDR US Hist Auto Stat** **1015363306**
2501 FULTON ST **N/A**
BROOKLYN, NY 11207

EDR Historical Auto Stations:
Name: LA VEGA BODY SHOP
Year: 2004
Address: 2501 FULTON ST

---

291 **LIBERTY APTS.** **NY UST** **U004148282**
125 FOUNTAIN ST. **N/A**
BROOKLYN, NY 11208

UST:
Id/Status: 2-611218 / Unregulated/Closed
Program Type: PBS
Region: STATE
DEC Region: 2
Expiration Date: 06/22/2014
UTM X: 595011.59406999999
UTM Y: 4503525.4918799996
Site Type: Other

Affiliation Records:
Site Id: 422687
Affiliation Type: Facility Owner
Company Name: 125 FOUNTAIN AVE , LP
Contact Type: PRES
Contact Name: MARTIN DUNN
Address1: 316 DOUGLASS ST.-- 2ND FLR
Address2: Not reported
City: BROOKLYN
State: NY
Zip Code: 11217

LIBERTY APTS. (Continued) **U004148282**

Country Code:	001
Phone:	(718) 388-9407
EMail:	Not reported
Fax Number:	Not reported
Modified By:	MSBAPTIS
Date Last Modified:	12/8/2009

Site Id:	422687
Affiliation Type:	Mail Contact
Company Name:	CA RICH CONSULTANTS, INC
Contact Type:	Not reported
Contact Name:	JESSICA PROSCIA
Address1:	17 DUPONT STREET
Address2:	Not reported
City:	PLAINVIEW, NY
State:	NY
Zip Code:	11803
Country Code:	001
Phone:	(516) 576-8844
EMail:	Not reported
Fax Number:	Not reported
Modified By:	MSBAPTIS
Date Last Modified:	11/23/2009

Site Id:	422687
Affiliation Type:	On-Site Operator
Company Name:	LIBERTY APTS.
Contact Type:	Not reported
Contact Name:	MARK ZIMET
Address1:	Not reported
Address2:	Not reported
City:	Not reported
State:	NN
Zip Code:	Not reported
Country Code:	001
Phone:	(718) 388-9407
EMail:	Not reported
Fax Number:	Not reported
Modified By:	MSBAPTIS
Date Last Modified:	12/8/2009

Site Id:	422687
Affiliation Type:	Emergency Contact
Company Name:	125 FOUNTAIN AVE , LP
Contact Type:	Not reported
Contact Name:	MARK ZIMIT
Address1:	Not reported
Address2:	Not reported
City:	Not reported
State:	NN
Zip Code:	Not reported
Country Code:	001
Phone:	(718) 388-9407
EMail:	Not reported
Fax Number:	Not reported
Modified By:	MSBAPTIS
Date Last Modified:	12/8/2009

LIBERTY APTS. (Continued) **U004148282**

Tank Info:

Tank Number:	001
Tank ID:	231944
Tank Status:	Closed - Removed
Material Name:	Closed - Removed
Capacity Gallons:	275
Install Date:	06/01/2009
Date Tank Closed:	06/22/2009
Registered:	True
Tank Location:	Underground
Tank Type:	Steel/carbon steel
Material Code:	0001
Common Name of Substance:	#2 Fuel Oil (On-Site Consumption)
Tightness Test Method:	NN
Date Test:	Not reported
Next Test Date:	Not reported
Pipe Model:	Not reported
Modified By:	MSBAPTIS
Last Modified:	12/08/2009

Equipment Records:

A00 - Tank Internal Protection - None
D01 - Pipe Type - Steel/Carbon Steel/Iron
G00 - Tank Secondary Containment - None
J00 - Dispenser - None
C02 - Pipe Location - Underground/On-ground
F00 - Pipe External Protection - None
I00 - Overfill - None
L00 - Piping Leak Detection - None
B00 - Tank External Protection - None
E00 - Piping Secondary Containment - None
H00 - Tank Leak Detection - None
K00 - Spill Prevention - None

Tank Number:	002
Tank ID:	231945
Tank Status:	Closed - Removed
Material Name:	Closed - Removed
Capacity Gallons:	275
Install Date:	06/01/2009
Date Tank Closed:	06/22/2009
Registered:	True
Tank Location:	Underground
Tank Type:	Steel/carbon steel
Material Code:	0001
Common Name of Substance:	#2 Fuel Oil (On-Site Consumption)
Tightness Test Method:	NN
Date Test:	Not reported
Next Test Date:	Not reported
Pipe Model:	Not reported
Modified By:	MSBAPTIS
Last Modified:	12/08/2009

LIBERTY APTS. (Continued) **U004148282**

Equipment Records:

C02 - Pipe Location - Underground/On-ground
F00 - Pipe External Protection - None
A00 - Tank Internal Protection - None
D01 - Pipe Type - Steel/Carbon Steel/Iron
G00 - Tank Secondary Containment - None
J00 - Dispenser - None
I00 - Overfill - None
L00 - Piping Leak Detection - None
B00 - Tank External Protection - None
E00 - Piping Secondary Containment - None
H00 - Tank Leak Detection - None
K00 - Spill Prevention - None

Tank Number:	003
Tank ID:	231946
Tank Status:	Closed - Removed
Material Name:	Closed - Removed
Capacity Gallons:	1080
Install Date:	06/01/2009
Date Tank Closed:	06/22/2009
Registered:	True
Tank Location:	Underground
Tank Type:	Steel/carbon steel
Material Code:	0001
Common Name of Substance:	#2 Fuel Oil (On-Site Consumption)
Tightness Test Method:	NN
Date Test:	Not reported
Next Test Date:	Not reported
Pipe Model:	Not reported
Modified By:	MSBAPTIS
Last Modified:	12/08/2009

Equipment Records:

A00 - Tank Internal Protection - None
D01 - Pipe Type - Steel/Carbon Steel/Iron
G00 - Tank Secondary Containment - None
J00 - Dispenser - None
C02 - Pipe Location - Underground/On-ground
F00 - Pipe External Protection - None
I00 - Overfill - None
L00 - Piping Leak Detection - None
B00 - Tank External Protection - None
E00 - Piping Secondary Containment - None
H00 - Tank Leak Detection - None
K00 - Spill Prevention - None

Tank Number:	004
Tank ID:	231947
Tank Status:	Closed - Removed
Material Name:	Closed - Removed
Capacity Gallons:	1080
Install Date:	06/01/2009
Date Tank Closed:	06/22/2009

LIBERTY APTS. (Continued) **U004148282**

Registered: True
Tank Location: Underground
Tank Type: Steel/carbon steel
Material Code: 0001
Common Name of Substance: #2 Fuel Oil (On-Site Consumption)

Tightness Test Method: NN
Date Test: Not reported
Next Test Date: Not reported
Pipe Model: Not reported
Modified By: MSBAPTIS
Last Modified: 12/08/2009

Equipment Records:

C02 - Pipe Location - Underground/On-ground
F00 - Pipe External Protection - None
A00 - Tank Internal Protection - None
D01 - Pipe Type - Steel/Carbon Steel/Iron
G00 - Tank Secondary Containment - None
J00 - Dispenser - None
I00 - Overfill - None
L00 - Piping Leak Detection - None
B00 - Tank External Protection - None
E00 - Piping Secondary Containment - None
H00 - Tank Leak Detection - None
K00 - Spill Prevention - None

Tank Number: 005
Tank ID: 231948
Tank Status: Closed - Removed
Material Name: Closed - Removed
Capacity Gallons: 275
Install Date: 06/01/2009
Date Tank Closed: 06/22/2009
Registered: True
Tank Location: Underground
Tank Type: Steel/carbon steel
Material Code: 0001
Common Name of Substance: #2 Fuel Oil (On-Site Consumption)

Tightness Test Method: NN
Date Test: Not reported
Next Test Date: Not reported
Pipe Model: Not reported
Modified By: MSBAPTIS
Last Modified: 12/08/2009

Equipment Records:

C02 - Pipe Location - Underground/On-ground
F00 - Pipe External Protection - None
A00 - Tank Internal Protection - None
D01 - Pipe Type - Steel/Carbon Steel/Iron
G00 - Tank Secondary Containment - None
J00 - Dispenser - None
I00 - Overfill - None
L00 - Piping Leak Detection - None
B00 - Tank External Protection - None

LIBERTY APTS. (Continued) **U004148282**

E00 - Piping Secondary Containment - None
H00 - Tank Leak Detection - None
K00 - Spill Prevention - None

Tank Number:	006
Tank ID:	231949
Tank Status:	Closed - Removed
Material Name:	Closed - Removed
Capacity Gallons:	275
Install Date:	06/01/2009
Date Tank Closed:	06/22/2009
Registered:	True
Tank Location:	Underground
Tank Type:	Steel/carbon steel
Material Code:	0001
Common Name of Substance:	#2 Fuel Oil (On-Site Consumption)
Tightness Test Method:	NN
Date Test:	Not reported
Next Test Date:	Not reported
Pipe Model:	Not reported
Modified By:	MSBAPTIS
Last Modified:	12/08/2009

Equipment Records:

C02 - Pipe Location - Underground/On-ground
F00 - Pipe External Protection - None
A00 - Tank Internal Protection - None
D01 - Pipe Type - Steel/Carbon Steel/Iron
G00 - Tank Secondary Containment - None
J00 - Dispenser - None
I00 - Overfill - None
L00 - Piping Leak Detection - None
B00 - Tank External Protection - None
E00 - Piping Secondary Containment - None
H00 - Tank Leak Detection - None
K00 - Spill Prevention - None

---

291 **LIBERTY AVE & FOUNTAIN AV** **NY Spills** **S102146915**
LIBERTY AVE & FOUNTAIN AV **N/A**
BROOKLYN, NY

SPILLS:

Facility ID:	9306395
Facility Type:	ER
DER Facility ID:	129494
Site ID:	152549
DEC Region:	2
Spill Date:	8/25/1993
Spill Number/Closed Date:	9306395 / 8/25/1993
Spill Cause:	Equipment Failure
Spill Class:	Known release with minimal potential for fire or hazard. DEC Response. Willing Responsible Party. Corrective action taken.
SWIS:	2401
Investigator:	GRIFFIN
Referred To:	Not reported
Reported to Dept:	8/25/1993

LIBERTY AVE & FOUNTAIN AV (Continued) **S102146915**

CID:	Not reported
Water Affected:	Not reported
Spill Source:	Commercial Vehicle
Spill Notifier:	Local Agency
Cleanup Ceased:	8/25/1993
Cleanup Meets Std:	True
Last Inspection:	Not reported
Recommended Penalty:	False
UST Trust:	False
Remediation Phase:	0
Date Entered In Computer:	8/25/1993
Spill Record Last Update:	8/30/1993
Spiller Name:	Not reported
Spiller Company:	UNK
Spiller Address:	Not reported
Spiller City,St,Zip:	***UPDATE***, ZZ
Spiller Company:	999
Contact Name:	Not reported
Contact Phone:	Not reported
DEC Memo:	Not reported
Remarks:	~3 BLOCKS LONG LEAKING DOWN SIDE WALK - INDUSTRIAL WASTE SEN IT WAS NOTIFIED - WILL NOTIFY HAZMAT UNIT. DEP RESPONDED - NO NOTICABLE PROBLEM.

Material:

Site ID:	152549
Operable Unit ID:	984556
Operable Unit:	01
Material ID:	396267
Material Code:	0009
Material Name:	Gasoline
Case No.:	Not reported
Material FA:	Petroleum
Quantity:	0
Units:	Not reported
Recovered:	No
Resource Affected:	Not reported
Oxygenate:	False

Tank Test:

---

291 **LOT** **NY Spills** **S107415961**
922-928 LIBERTY AVE **N/A**
BROOKLYN, NY

SPILLS:

Facility ID:	0508334
Facility Type:	ER
DER Facility ID:	301237
Site ID:	353898
DEC Region:	2
Spill Date:	10/12/2005
Spill Number/Closed Date:	0508334 / 10/14/2005
Spill Cause:	Deliberate
Spill Class:	Possible release with minimal potential for fire or hazard or Known release with no damage. DEC Response. Willing Responsible Party. Corrective action taken.

LOT (Continued) **S107415961**

SWIS:	2401
Investigator:	SMSANGES
Referred To:	Not reported
Reported to Dept:	10/12/2005
CID:	407
Water Affected:	Not reported
Spill Source:	Commercial/Industrial
Spill Notifier:	Citizen
Cleanup Ceased:	Not reported
Cleanup Meets Std:	False
Last Inspection:	Not reported
Recommended Penalty:	False
UST Trust:	False
Remediation Phase:	0
Date Entered In Computer:	10/12/2005
Spill Record Last Update:	10/14/2005
Spiller Name:	UNKNOWN
Spiller Company:	LOT
Spiller Address:	922-928 LIBERTY AVE
Spiller City,St,Zip:	BROOKLYN, NY
Spiller Company:	001
Contact Name:	UNKNOWN
Contact Phone:	Not reported
DEC Memo:	Not reported
Remarks:	Caller states people keep dumping garbage on this lot, has been going on for a few months.

Material:

Site ID:	353898
Operable Unit ID:	1111344
Operable Unit:	01
Material ID:	2101383
Material Code:	0051A
Material Name:	GARBAGE
Case No.:	Not reported
Material FA:	Other
Quantity:	Not reported
Units:	Gallons
Recovered:	No
Resource Affected:	Not reported
Oxygenate:	False

Tank Test:

---

291 **LIBERTY AVENUE** **NY Spills** **S106016898**
925 LIBERTY AVE **N/A**
BROOKLYN, NY 11208

SPILLS:

Facility ID:	0330025
Facility Type:	ER
DER Facility ID:	114342
Site ID:	132846
DEC Region:	2
Spill Date:	8/7/2003
Spill Number/Closed Date:	0330025 / 11/21/2005
Spill Cause:	Housekeeping

LIBERTY AVENUE (Continued) **S106016898**

Spill Class:	Possible release with minimal potential for fire or hazard or Known release with no damage. DEC Response. Willing Responsible Party. Corrective action taken.
SWIS:	2401
Investigator:	Unassigned
Referred To:	Not reported
Reported to Dept:	8/7/2003
CID:	Not reported
Water Affected:	Not reported
Spill Source:	Commercial/Industrial
Spill Notifier:	Police Department
Cleanup Ceased:	Not reported
Cleanup Meets Std:	False
Last Inspection:	Not reported
Recommended Penalty:	False
UST Trust:	False
Remediation Phase:	0
Date Entered In Computer:	8/7/2003
Spill Record Last Update:	8/25/2008
Spiller Name:	Not reported
Spiller Company:	BRONX SCIENCE BUS CO
Spiller Address:	Not reported
Spiller City,St,Zip:	ZZ
Spiller Company:	001
Contact Name:	DOMINICK VITUCCI
Contact Phone:	Not reported
DEC Memo:	Prior spill DEC Lead was DEMEO (called in spill).November 21, 2005, Durnin: Durnin visited the spill site on November 17, 2005. The general housekeeping of the site was acceptable. No leaking drums were observed. There were no drums at all observed. There was a small above-ground used oil tank in the corner of the lot. Based on this visit, this spill site is closed.
Remarks:	Abandoned drums on vacant lot. Some drums on side and leaking.

Material:

Site ID:	132846
Operable Unit ID:	881437
Operable Unit:	01
Material ID:	496523
Material Code:	0005A
Material Name:	AUTO WASTE FLUIDS
Case No.:	Not reported
Material FA:	Petroleum
Quantity:	0
Units:	Gallons
Recovered:	No
Resource Affected:	Not reported
Oxygenate:	False

Tank Test:

291 **THE TRUCK & BUS STOP, INC.**
925 LIBERTY AVENUE
BROOKLYN, NY 11208

NY AST **A100350463**
N/A

AST:

Region:	STATE
DEC Region:	2
Site Status:	Active
Facility Id:	2-611363
Program Type:	PBS
UTM X:	595054.98678000004
UTM Y:	4503570.98783
Expiration Date:	06/03/2015
Site Type:	Auto Service/Repair (No Gasoline Sales)

Affiliation Records:

Site Id:	435583
Affiliation Type:	Facility Owner
Company Name:	STEVEN PETRICONE
Contact Type:	Not reported
Contact Name:	Not reported
Address1:	825 LIBERTY AVE
Address2:	Not reported
City:	BROOKLYN
State:	NY
Zip Code:	11208
Country Code:	001
Phone:	(718) 277-8989
EMail:	Not reported
Fax Number:	Not reported
Modified By:	NRLOMBAR
Date Last Modified:	6/3/2010

Site Id:	435583
Affiliation Type:	Mail Contact
Company Name:	THE TRUCK & BUS STOP, INC.
Contact Type:	Not reported
Contact Name:	STEVEN PETRICONE
Address1:	925 LIBERTY AVENUE
Address2:	Not reported
City:	BROOKLYN
State:	NY
Zip Code:	11208
Country Code:	001
Phone:	(718) 277-8989
EMail:	SCIENCEBUS@YAHOO.COM
Fax Number:	Not reported
Modified By:	NRLOMBAR
Date Last Modified:	6/3/2010

Site Id:	435583
Affiliation Type:	On-Site Operator
Company Name:	THE TRUCK & BUS STOP, INC.
Contact Type:	Not reported
Contact Name:	STEVEN PETRICONE
Address1:	Not reported
Address2:	Not reported
City:	Not reported
State:	NN
Zip Code:	Not reported

THE TRUCK & BUS STOP, INC. (Continued) **A100350463**

Country Code:	001
Phone:	(718) 277-8989
EMail:	Not reported
Fax Number:	Not reported
Modified By:	NRLOMBAR
Date Last Modified:	6/3/2010
Site Id:	435583
Affiliation Type:	Emergency Contact
Company Name:	STEVEN PETRICONE
Contact Type:	Not reported
Contact Name:	DOMINICK VITUCCI
Address1:	Not reported
Address2:	Not reported
City:	Not reported
State:	NN
Zip Code:	Not reported
Country Code:	001
Phone:	(718) 235-0688
EMail:	Not reported
Fax Number:	Not reported
Modified By:	NRLOMBAR
Date Last Modified:	6/3/2010

Tank Info:

Tank Number:	001
Tank Id:	234697
Material Code:	0022
Common Name of Substance:	Waste Oil/Used Oil

Equipment Records:

A00 - Tank Internal Protection - None
D00 - Pipe Type - No Piping
G10 - Tank Secondary Containment - Impervious Underlayment
J00 - Dispenser - None
B01 - Tank External Protection - Painted/Asphalt Coating
C00 - Pipe Location - No Piping
F00 - Pipe External Protection - None
I04 - Overfill - Product Level Gauge (A/G)
K01 - Spill Prevention - Catch Basin
H02 - Tank Leak Detection - Interstitial - Manual Monitoring
L00 - Piping Leak Detection - None
E00 - Piping Secondary Containment - None

Tank Location:	3
Tank Type:	Steel/Carbon Steel/Iron
Tank Status:	In Service
Pipe Model:	Not reported
Install Date:	12/30/2009
Capacity Gallons:	550
Tightness Test Method:	NN
Date Test:	Not reported
Next Test Date:	Not reported
Date Tank Closed:	Not reported
Register:	True
Modified By:	NRLOMBAR

THE TRUCK & BUS STOP, INC. (Continued) **A100350463**

Last Modified: 06/03/2010
Material Name: Waste Oil/Used Oil

---

292 **EDR US Hist Auto Stat** **1015377793**
2695 FULTON ST **N/A**
BROOKLYN, NY 11207

EDR Historical Auto Stations:

Name: ATLANTIC CAR SERVICE CENTER
Year: 1999
Address: 2695 FULTON ST

Name: ATLANTIC CAR SERVICE CENTER
Year: 2000
Address: 2695 FULTON ST

Name: ATLANTIC CAR SERVICE CTR
Year: 2001
Address: 2695 FULTON ST

Name: ATLANTIC CAR SERVICE CTR
Year: 2002
Address: 2695 FULTON ST

Name: ATLANTIC CAR SERVICE CTR
Year: 2003
Address: 2695 FULTON ST

Name: ATLANTIC CAR SERVICE CENTER
Year: 2005
Address: 2695 FULTON ST

Name: ATLANTIC CAR SERVICE CENTER
Year: 2006
Address: 2695 FULTON ST

Name: ATLANTIC CAR SERVICE CENTER
Year: 2007
Address: 2695 FULTON ST

Name: ATLANTIC CAR SERVICE CENTER
Year: 2008
Address: 2695 FULTON ST

Name: ATLANTIC CAR SERVICE CENTER
Year: 2009
Address: 2695 FULTON ST

Name: ATLANTIC CAR SVC CTR
Year: 2010
Address: 2695 FULTON ST

Name: ATLANTIC CAR SERVICE CENTER
Year: 2011
Address: 2695 FULTON ST

Name: ATLANTIC CAR SERVICE CENTER
Year: 2012

(Continued) **1015377793**

Address: 2695 FULTON ST

---

293 **62 ATKINS AVE - TTF** **NY LTANKS** **S106971318**
62 ATKINS AVE **N/A**
BROOKLYN, NY

LTANKS:

Site ID:	332133
Spill Number/Closed Date:	0407614 / 1/23/2006
Spill Date:	10/8/2004
Spill Cause:	Tank Test Failure
Spill Source:	Tank Truck
Spill Class:	Possible release with minimal potential for fire or hazard or Known release with no damage. DEC Response. Willing Responsible Party. Corrective action taken.
Cleanup Ceased:	Not reported
Cleanup Meets Standard:	True
SWIS:	2401
Investigator:	rmpiper
Referred To:	Not reported
Reported to Dept:	10/8/2004
CID:	408
Water Affected:	Not reported
Spill Notifier:	Responsible Party
Last Inspection:	Not reported
Recommended Penalty:	False
UST Involvement:	False
Remediation Phase:	0
Date Entered In Computer:	10/12/2004
Spill Record Last Update:	1/23/2006
Spiller Name:	REDA
Spiller Company:	Not reported
Spiller Address:	62 ATKINS AVE.
Spiller City,St,Zip:	BROOKLYN, NY
Spiller County:	001
Spiller Contact:	REDA
Spiller Phone:	(718) 465-3600
Spiller Extention:	Not reported
DEC Region:	2
DER Facility ID:	267298
DEC Memo:	11/25/05- DEC Piper sent out ttf leterto Estate of Fren Stark 198-10 Jamaica Ave, Hollis NY 114231/23/06- DEC Piper review receipts from ABC Tank, provided by managing agent. Repairs made to dry portion of tank (Vent line replaced). E-docs. Closed.
Remarks:	Not reported

Material:

Site ID:	332133
Operable Unit ID:	1094390
Operable Unit:	01
Material ID:	574496
Material Code:	0001A
Material Name:	#2 Fuel Oil
Case No.:	Not reported
Material FA:	Petroleum
Quantity:	0
Units:	Gallons

62 ATKINS AVE - TTF (Continued) **S106971318**

Recovered: No
Resource Affected: Not reported
Oxygenate: False

Tank Test:
Site ID: 332133
Spill Tank Test: 1548225
Tank Number: Not reported
Tank Size: 2500
Test Method: 00
Leak Rate: 0
Gross Fail: Not reported
Modified By: Watchdog
Last Modified: 10/12/2004
Test Method: Unknown

---

293 **62 ATKINS AVENUE** **NY UST** **U000411513**
62 ATKINS AVENUE **N/A**
BROOKLYN, NY 11208

UST:
Id/Status: 2-510300 / Active
Program Type: PBS
Region: STATE
DEC Region: 2
Expiration Date: 01/23/2016
UTM X: 594676.91313999996
UTM Y: 4503519.0869000005
Site Type: Apartment Building/Office Building

Affiliation Records:
Site Id: 21845
Affiliation Type: Facility Owner
Company Name: ESTATE OF FRED STARK
Contact Type: AGENT
Contact Name: ELIZABETH FARRELL
Address1: 198-10 JAMAICA AVENUE
Address2: Not reported
City: HOLLIS
State: NY
Zip Code: 11423
Country Code: 001
Phone: (718) 465-3600
EMail: Not reported
Fax Number: Not reported
Modified By: KXTANG
Date Last Modified: 1/10/2006

Site Id: 21845
Affiliation Type: Mail Contact
Company Name: ESTATE OF FRED STARK
Contact Type: AGENT
Contact Name: ELIZABETH FARRELL
Address1: 198-10 JAMAICA AVENUE
Address2: Not reported
City: HOLLIS
State: NY

62 ATKINS AVENUE (Continued) **U000411513**

Zip Code:	11423
Country Code:	001
Phone:	(718) 465-3600
EMail:	Not reported
Fax Number:	Not reported
Modified By:	KXTANG
Date Last Modified:	1/10/2006

Site Id:	21845
Affiliation Type:	On-Site Operator
Company Name:	62 ATKINS AVENUE
Contact Type:	Not reported
Contact Name:	ESTATE OF FRED STARK
Address1:	Not reported
Address2:	Not reported
City:	Not reported
State:	NN
Zip Code:	Not reported
Country Code:	001
Phone:	(718) 465-3600
EMail:	Not reported
Fax Number:	Not reported
Modified By:	TRANSLAT
Date Last Modified:	3/4/2004

Site Id:	21845
Affiliation Type:	Emergency Contact
Company Name:	ESTATE OF FRED STARK
Contact Type:	Not reported
Contact Name:	ESTATE OF FRED STARK
Address1:	Not reported
Address2:	Not reported
City:	Not reported
State:	NN
Zip Code:	Not reported
Country Code:	999
Phone:	(718) 465-3600
EMail:	Not reported
Fax Number:	Not reported
Modified By:	ANAUSTIN
Date Last Modified:	9/22/2005

Tank Info:

Tank Number:	001
Tank ID:	39496
Tank Status:	In Service
Material Name:	In Service
Capacity Gallons:	2500
Install Date:	12/01/1948
Date Tank Closed:	Not reported
Registered:	True
Tank Location:	Underground
Tank Type:	Steel/carbon steel
Material Code:	0002
Common Name of Substance:	#4 Fuel Oil (On-Site Consumption)

62 ATKINS AVENUE (Continued) **U000411513**

Tightness Test Method:	21
Date Test:	10/05/2009
Next Test Date:	10/05/2014
Pipe Model:	Not reported
Modified By:	BKFALVEY
Last Modified:	10/26/2009

Equipment Records:

A00 - Tank Internal Protection - None
D01 - Pipe Type - Steel/Carbon Steel/Iron
G00 - Tank Secondary Containment - None
J02 - Dispenser - Suction Dispenser
L09 - Piping Leak Detection - Exempt Suction Piping
C00 - Pipe Location - No Piping
F00 - Pipe External Protection - None
I04 - Overfill - Product Level Gauge (A/G)
B00 - Tank External Protection - None
H00 - Tank Leak Detection - None

---

293 **61 ATKINS AVENUE** **NY LTANKS** **U001841121**
61 ATKINS AVENUE **NY UST** **N/A**
BROOKLYN, NY 11208

LTANKS:

Site ID:	332262
Spill Number/Closed Date:	0407729 / 4/30/2010
Spill Date:	10/12/2004
Spill Cause:	Tank Test Failure
Spill Source:	Private Dwelling
Spill Class:	Possible release with minimal potential for fire or hazard or Known release with no damage. DEC Response. Willing Responsible Party. Corrective action taken.
Cleanup Ceased:	Not reported
Cleanup Meets Standard:	False
SWIS:	2401
Investigator:	LXZIELIN
Referred To:	Not reported
Reported to Dept:	10/12/2004
CID:	403
Water Affected:	Not reported
Spill Notifier:	Tank Tester
Last Inspection:	Not reported
Recommended Penalty:	False
UST Involvement:	False
Remediation Phase:	0
Date Entered In Computer:	10/12/2004
Spill Record Last Update:	4/30/2010
Spiller Name:	RITA
Spiller Company:	Not reported
Spiller Address:	61 ATKINS AVE
Spiller City,St,Zip:	BROOKLYN, NY
Spiller County:	001
Spiller Contact:	RITA
Spiller Phone:	(718) 465-3600
Spiller Extention:	Not reported
DEC Region:	2
DER Facility ID:	21770
DEC Memo:	04/30/10 - LZReviewed documents(eDocs)sent by Liz Farrell of Estate

61 ATKINS AVENUE (Continued) **U001841121**

of Fred Stark. They indicate that the stick line and the gasket set were replaced, and the tanks system subsequently passed the tightness test.The spill case is closed. 04/19/10 - LZSent two TTF letters (eDocs) to Estate of Fred Stark at 198-10 Jamaica Avenue and 61 Atkins Avenue.03/07/05 - Sawyer - Sent TTF to:Estate of Fred Stark198-10 Jamaica AvenueHollis, NY 11423718-465-3600Made contact with the estate but could not get a response that the spill can be satisfactorily closed. refer back to Region.-s. scharfTransferred from CO 9/11/06

Remarks: PBS No: 2-510173

Material:
Site ID: 332262
Operable Unit ID: 1094510
Operable Unit: 01
Material ID: 574617
Material Code: 0001A
Material Name: #2 Fuel Oil
Case No.: Not reported
Material FA: Petroleum
Quantity: 0
Units: Gallons
Recovered: No
Resource Affected: Not reported
Oxygenate: False

Tank Test:
Site ID: 332262
Spill Tank Test: 1548239
Tank Number: Not reported
Tank Size: 2500
Test Method: 03
Leak Rate: 0
Gross Fail: Not reported
Modified By: Watchdog
Last Modified: 10/12/2004
Test Method: Horner EZ Check I or II

UST:
Id/Status: 2-510173 / Active
Program Type: PBS
Region: STATE
DEC Region: 2
Expiration Date: 01/23/2016
UTM X: 594676.91313999996
UTM Y: 4503519.0869000005
Site Type: Apartment Building/Office Building

Affiliation Records:
Site Id: 21834
Affiliation Type: Facility Owner
Company Name: ESTATE OF FRED STARK
Contact Type: AGENT
Contact Name: ELIZABETH FARRELL
Address1: 198-10 JAMAICA AVENUE

61 ATKINS AVENUE (Continued) **U001841121**

Address2:	Not reported
City:	HOLLIS
State:	NY
Zip Code:	11423
Country Code:	001
Phone:	(718) 465-3600
EMail:	Not reported
Fax Number:	Not reported
Modified By:	KXTANG
Date Last Modified:	1/10/2006

Site Id:	21834
Affiliation Type:	Mail Contact
Company Name:	ESTATE OF FRED STARK
Contact Type:	AGENT
Contact Name:	ELIZABETH FARRELL
Address1:	198-10 JAMAICA AVENUE
Address2:	Not reported
City:	HOLLIS
State:	NY
Zip Code:	11423
Country Code:	001
Phone:	(718) 465-3600
EMail:	Not reported
Fax Number:	Not reported
Modified By:	KXTANG
Date Last Modified:	1/10/2006

Site Id:	21834
Affiliation Type:	On-Site Operator
Company Name:	61 ATKINS AVENUE
Contact Type:	Not reported
Contact Name:	ESTATE OF FRED STARK
Address1:	Not reported
Address2:	Not reported
City:	Not reported
State:	NN
Zip Code:	Not reported
Country Code:	001
Phone:	(718) 465-3600
EMail:	Not reported
Fax Number:	Not reported
Modified By:	TRANSLAT
Date Last Modified:	3/4/2004

Site Id:	21834
Affiliation Type:	Emergency Contact
Company Name:	ESTATE OF FRED STARK
Contact Type:	Not reported
Contact Name:	ESTATE OF FRED STARK
Address1:	Not reported
Address2:	Not reported
City:	Not reported
State:	NN
Zip Code:	Not reported
Country Code:	999
Phone:	(718) 465-3600

61 ATKINS AVENUE (Continued) **U001841121**

EMail: Not reported
Fax Number: Not reported
Modified By: ANAUSTIN
Date Last Modified: 9/22/2005

Tank Info:

Tank Number: 001
Tank ID: 39485
Tank Status: In Service
Material Name: In Service
Capacity Gallons: 2500
Install Date: 12/01/1948
Date Tank Closed: Not reported
Registered: True
Tank Location: Underground
Tank Type: Steel/carbon steel
Material Code: 0001
Common Name of Substance: #2 Fuel Oil (On-Site Consumption)

Tightness Test Method: 21
Date Test: 03/22/2010
Next Test Date: 03/22/2015
Pipe Model: Not reported
Modified By: BKFALVEY
Last Modified: 04/07/2010

Equipment Records:

A00 - Tank Internal Protection - None
D01 - Pipe Type - Steel/Carbon Steel/Iron
G00 - Tank Secondary Containment - None
J02 - Dispenser - Suction Dispenser
L09 - Piping Leak Detection - Exempt Suction Piping
C00 - Pipe Location - No Piping
F00 - Pipe External Protection - None
I04 - Overfill - Product Level Gauge (A/G)
B00 - Tank External Protection - None
H00 - Tank Leak Detection - None

---

294 **CON EDISON SERVICE BOX: 31546** **RCRA NonGen / NLR** **1016969128**
27 PLEASANT PL **NYP004427761**
BROOKLYN, NY 11233

RCRA NonGen / NLR:
Date form received by agency: 02/28/2014
Facility name: CON EDISON SERVICE BOX: 31546
Facility address: 27 PLEASANT PL
BROOKLYN, NY 11233
EPA ID: NYP004427761
Mailing address: IRVING PL, 15TH FL NE
NEW YORK, NY 10003
Contact: THOMAS TEELING
Contact address: Not reported
Not reported
Contact country: Not reported
Contact telephone: (212) 460-3770
Contact email: Not reported
EPA Region: 02

CON EDISON SERVICE BOX: 31546 (Continued) **1016969128**

Classification: Non-Generator
Description: Handler: Non-Generators do not presently generate hazardous waste

Handler Activities Summary:
U.S. importer of hazardous waste: No
Mixed waste (haz. and radioactive): No
Recycler of hazardous waste: No
Transporter of hazardous waste: No
Treater, storer or disposer of HW: No
Underground injection activity: No
On-site burner exemption: No
Furnace exemption: No
Used oil fuel burner: No
Used oil processor: No
User oil refiner: No
Used oil fuel marketer to burner: No
Used oil Specification marketer: No
Used oil transfer facility: No
Used oil transporter: No

Historical Generators:
Date form received by agency: 01/28/2014
Site name: CON EDISON SERVICE BOX: 31546
Classification: Conditionally Exempt Small Quantity Generator

Violation Status: No violations found

---

294 **DRUM RUN** **NY Spills** **S117267538**
22 PLEASANT PL **N/A**
BROOKLYN, NY

SPILLS:
Facility ID: 1402681
Facility Type: ER
DER Facility ID: 450888
Site ID: 496014
DEC Region: 2
Spill Date: 6/11/2014
Spill Number/Closed Date: 1402681 / 7/16/2014
Spill Cause: Abandoned Drums
Spill Class: Known release with minimal potential for fire or hazard. DEC Response. Willing Responsible Party. Corrective action taken.
SWIS: 2401
Investigator: RMPIPER
Referred To: Not reported
Reported to Dept: 6/11/2014
CID: Not reported
Water Affected: Not reported
Spill Source: Unknown
Spill Notifier: Other
Cleanup Ceased: Not reported
Cleanup Meets Std: False
Last Inspection: Not reported
Recommended Penalty: False
UST Trust: False
Remediation Phase: 0
Date Entered In Computer: 6/11/2014
Spill Record Last Update: 7/16/2014

DRUM RUN (Continued) **S117267538**

Spiller Name:	Not reported
Spiller Company:	UNKNOWN
Spiller Address:	Not reported
Spiller City,St,Zip:	NY
Spiller Company:	999
Contact Name:	PETER CHEN
Contact Phone:	6468797328
DEC Memo:	35 gallons pumped on 7/15/14. closed.
Remarks:	55 GALLON ABANDONED DRUM ON SIDEWALK

Material:

Site ID:	496014
Operable Unit ID:	1245510
Operable Unit:	01
Material ID:	2246515
Material Code:	0001A
Material Name:	#2 Fuel Oil
Case No.:	Not reported
Material FA:	Petroleum
Quantity:	Not reported
Units:	Not reported
Recovered:	Not reported
Resource Affected:	Not reported
Oxygenate:	False

Tank Test:

---

294 **CON EDISON** **NY MANIFEST** **S116291715**
AT FRONT OF 27 PLEASANT PL **N/A**
BROOKLYN, NY 11233

NY MANIFEST:

EPA ID:	NYP004427761
Country:	USA

Mailing Info:

Name:	CON EDISON
Contact:	CON EDISON
Address:	4 IRVING PLACE
Address 2:	15TH FL
City/State/Zip:	NEW YORK, NY 10003
Country:	USA
Phone:	Not reported

Manifest:

Document ID:	Not reported
Manifest Status:	Not reported
Trans1 State ID:	NJD003812047
Trans2 State ID:	Not reported
Generator Ship Date:	01/28/2014
Trans1 Recv Date:	01/28/2014
Trans2 Recv Date:	Not reported
TSD Site Recv Date:	01/29/2014
Part A Recv Date:	Not reported
Part B Recv Date:	Not reported
Generator EPA ID:	NYP004427761

CON EDISON (Continued) **S116291715**

Trans1 EPA ID:	Not reported
Trans2 EPA ID:	Not reported
TSDF ID:	NJD991291105
Waste Code:	Not reported
Quantity:	70
Units:	G - Gallons (liquids only)* (8.3 pounds)
Number of Containers:	1
Container Type:	TT - Cargo tank, tank trucks
Handling Method:	T Chemical, physical, or biological treatment.
Specific Gravity:	1
Year:	2014
Manifest Tracking Num:	002329011GBF
Import Ind:	N
Export Ind:	N
Discr Quantity Ind:	N
Discr Type Ind:	N
Discr Residue Ind:	N
Discr Partial Reject Ind:	N
Discr Full Reject Ind:	Y
Manifest Ref Num:	Not reported
Alt Fac RCRA Id:	NJD991291105
Alt Fac Sign Date:	31-Jan-2014 00:00:00
Mgmt Method Type Code:	H110

---

294 **1308 HERKIMER STREET** **NY Spills** **S102142572**
1308 HERKIMER STREET **N/A**
BROOKLYN, NY

SPILLS:

Facility ID:	9111332
Facility Type:	ER
DER Facility ID:	128887
Site ID:	151741
DEC Region:	2
Spill Date:	2/3/1992
Spill Number/Closed Date:	9111332 / 2/3/1992
Spill Cause:	Human Error
Spill Class:	Known release with minimal potential for fire or hazard. DEC Response. Willing Responsible Party. Corrective action taken.
SWIS:	2401
Investigator:	KSTANG
Referred To:	Not reported
Reported to Dept:	2/3/1992
CID:	Not reported
Water Affected:	Not reported
Spill Source:	Tank Truck
Spill Notifier:	Responsible Party
Cleanup Ceased:	2/3/1992
Cleanup Meets Std:	True
Last Inspection:	Not reported
Recommended Penalty:	False
UST Trust:	False
Remediation Phase:	0
Date Entered In Computer:	2/12/1992
Spill Record Last Update:	12/13/2002
Spiller Name:	Not reported
Spiller Company:	BARANKLAU
Spiller Address:	Not reported

1308 HERKIMER STREET (Continued) **S102142572**

Spiller City,St,Zip:	ZZ
Spiller Company:	001
Contact Name:	Not reported
Contact Phone:	Not reported
DEC Memo:	Prior to Sept, 2004 data translation this spill Lead_DEC Field was "TANG"
Remarks:	CONTAINED ON PAVEMENT, SPILL CLEANED UP BY BARANKLAU.

Material:

Site ID:	151741
Operable Unit ID:	961457
Operable Unit:	01
Material ID:	416372
Material Code:	0001A
Material Name:	#2 Fuel Oil
Case No.:	Not reported
Material FA:	Petroleum
Quantity:	3
Units:	Gallons
Recovered:	No
Resource Affected:	Not reported
Oxygenate:	False

Tank Test:

---

294 **CON EDISON** **NY MANIFEST** **S117062665**
FO 1309 HERKIMER ST **N/A**
BROOKLYN, NY 11233

NY MANIFEST:

EPA ID:	NYP004550356
Country:	USA

Mailing Info:

Name:	CON EDISON
Contact:	TOM TEELING
Address:	4 IRVING PLACE 15TH FLOOR
City/State/Zip:	NEW YORK, NY 10003
Country:	USA
Phone:	Not reported

Manifest:

Document ID:	Not reported
Manifest Status:	Not reported
Trans1 State ID:	NJD003812047
Trans2 State ID:	Not reported
Generator Ship Date:	06/02/2014
Trans1 Recv Date:	06/02/2014
Trans2 Recv Date:	Not reported
TSD Site Recv Date:	06/04/2014
Part A Recv Date:	Not reported
Part B Recv Date:	Not reported
Generator EPA ID:	NYP004550356
Trans1 EPA ID:	Not reported
Trans2 EPA ID:	Not reported
TSDF ID:	NJD991291105

CON EDISON (Continued) **S117062665**

Waste Code:	Not reported
Quantity:	60
Units:	G - Gallons (liquids only)* (8.3 pounds)
Number of Containers:	1
Container Type:	TT - Cargo tank, tank trucks
Handling Method:	T Chemical, physical, or biological treatment.
Specific Gravity:	1
Year:	2014
Manifest Tracking Num:	002423373GBF
Import Ind:	N
Export Ind:	N
Discr Quantity Ind:	N
Discr Type Ind:	N
Discr Residue Ind:	N
Discr Partial Reject Ind:	N
Discr Full Reject Ind:	N
Manifest Ref Num:	Not reported
Alt Fac RCRA Id:	Not reported
Alt Fac Sign Date:	Not reported
Mgmt Method Type Code:	H110

---

295 **SPILL NUMBER 9809322** **NY Spills** **S104648075**
GEORGIA AV & FULTON ST **N/A**
BROOKLYN, NY

SPILLS:

Facility ID:	9809322
Facility Type:	ER
DER Facility ID:	123060
Site ID:	144357
DEC Region:	2
Spill Date:	10/26/1998
Spill Number/Closed Date:	9809322 / 10/31/2002
Spill Cause:	Unknown
Spill Class:	Known release with minimal potential for fire or hazard. DEC Response. Willing Responsible Party. Corrective action taken.
SWIS:	2401
Investigator:	CAENGELH
Referred To:	Not reported
Reported to Dept:	10/26/1998
CID:	266
Water Affected:	Not reported
Spill Source:	Unknown
Spill Notifier:	Affected Persons
Cleanup Ceased:	Not reported
Cleanup Meets Std:	False
Last Inspection:	Not reported
Recommended Penalty:	False
UST Trust:	False
Remediation Phase:	0
Date Entered In Computer:	10/26/1998
Spill Record Last Update:	10/31/2002
Spiller Name:	Not reported
Spiller Company:	UNKNOWN
Spiller Address:	Not reported
Spiller City,St,Zip:	NY
Spiller Company:	999
Contact Name:	Not reported

SPILL NUMBER 9809322 (Continued) **S104648075**

Contact Phone: Not reported
DEC Memo: Prior to Sept, 2004 data translation this spill Lead_DEC Field was "ENGELHARDT"Con Ed e2mis #120812:H. LERNER #33490 F.O.D. REPORTED FINDING 2' GREASE ABOUT 100 GAL. IN TM6983 LOOKS LIKE GREESE WAS DUMPED INTO TRANS.BY RESTERAUNT IN FRONT OF TRANS. CAN SEE STAINS ON GROUND FROM BUILDING TO TRANS.UNABLE TO TELL IF SEWERS ARE AFFECTED DUE TO NO TRANS PRINT IN OFFICE AND GREESE BEING HARD S.ZALLOUGHI WAS NOTIFIED .. A SAMPLE WAS TAKEN AND PUT IN FOR OIL AND GREESE I.D. 4-6 HRS. PRIORITY. INSTALLED E.S.TAG #06960 UNABLE TO REACH N.Y.C. D.E.P NO ONE PICKING UP PHONES. S.ZALLOUGHI CALLED SAYING MR. SHORE EPA WILL NOTIFY D.E.P. LAB RESULT RECEIVED 10/26/98 - 1815. 98-11630. 6 PPM. 10/27/98 Update Environmental Ops: 2200 hrs Bankhead and Vega report that they used Bio 760 and washed vault several times. Utilized under 50 tanker...job incomplete requires alot of further work. Grease imbedded in transformer fins and walls. Source appears to be from Restaurant.10/28/98 Update Environmental Ops: 1530 hrs Bankhead and Lugo report that they utilized Bio 760 and under 50 tanker to continue cleanup. The grease is very difficult to remove. Suggest the use of a steam cleaner.10/28/98 Mimnagh reports that a pressure test of the unit was reported good from the Equipment group.10/29/98 Update Environmental Operations: 2300 hrs Dekanchuk reports crew continued cleanup utilizing Bio 760. Job still incomplete. Env. Ops. will schedule steam cleaner and soda blast equipment.11/1/98 Update Environmental Operations: 2300 hrs Kavanagh reports Steam cleaned walls of TM. Very slow process. Equipment failure prior to finishing walls. Soaked hole with degreasing agent. Utilized <50 tanker to remove fluids.11/2/98: Update Environmental Operations: 1530 hrs. Continued to clean walls with Bio 715 (sludge removal) and Bio 760. Very little progress. At this time the vault is approimately 50 % complete. It will be very hard to do much more with unit in place.3/4/99 - WILL DISCUSS THE POSSSIBILITY OF REMOVING TRANSFORMER WITH EQUIP. GP. SO THAT THIS STRUCTURE CAN BE CLEANED. 3/11/99 - 1000IMMEDIATE WORK AREA AND WALLS OF SAME HAVE BEEN CLEANED. SIDES OF TRANSFORMER AND ADJACENT WALLS HAVE BEEN CLEANED TO THE BEST OF OUR ABILITY. WHILE UNIT IS IN SERVICE, NO OTHER CLEANING CAN BE PERFORMED. STAG REMAINS IN PLACE.10-23-99 05:30 MR. VEGA REPORTS, ADDED 760 SLICK AND REWASHED HOLE, CLEANUP COMPLETED AND TAG 06960 REMOVED.
Remarks: VAULT TM6983. APPEARS TO BE COOKING GREASE, BUT CALLER IS NOT SURE. SAMPLES TAKNE. NO PRINTS AVAILABLE ON VAULT. UNKNOWN IF ANY SEWER CONNECTION OR DRAINS. CLEAN UP PENDING TESTS RESULTS. CON EDISON REFERENCE NUMBER 120812.

Material:
Site ID: 144357
Operable Unit ID: 1070413
Operable Unit: 01
Material ID: 316782
Material Code: 0046A
Material Name: COOKING GREASE
Case No.: Not reported
Material FA: Other
Quantity: 100
Units: Gallons
Recovered: No
Resource Affected: Not reported
Oxygenate: False

SPILL NUMBER 9809322 (Continued) **S104648075**

Tank Test:

---

295 **AMOCO-56430129005** **RCRA NonGen / NLR** **1000553872**
32 JAMAICA AVE **FINDS** **NYD986963064**
BROOKLYN, NY 11207 **NY MANIFEST**
NJ MANIFEST
US AIRS

RCRA NonGen / NLR:
Date form received by agency: 01/01/2007
Facility name: A C A AMOCO #578
Facility address: 32 JAMAICA AVE
BROOKLYN, NY 112071834
EPA ID: NYD986963064
Mailing address: JAMAICA AVE
BROOKLYN, NY 11207
Contact: Not reported
Contact address: JAMAICA AVE
BROOKLYN, NY 11207
Contact country: US
Contact telephone: Not reported
Contact email: Not reported
EPA Region: 02
Classification: Non-Generator
Description: Handler: Non-Generators do not presently generate hazardous waste

Owner/Operator Summary:
Owner/operator name: A C A MANAGEMENT SERVICES
Owner/operator address: 728 BLACKHORSE PIKE
TURNERSVILLE, NJ 08012
Owner/operator country: US
Owner/operator telephone: (609) 227-6111
Legal status: Private
Owner/Operator Type: Operator
Owner/Op start date: Not reported
Owner/Op end date: Not reported

Owner/operator name: A C A MANAGEMENT SERVICES
Owner/operator address: 728 BLACKHORSE PIKE
TURNERSVILLE, NJ 08012
Owner/operator country: US
Owner/operator telephone: (609) 227-6111
Legal status: Private
Owner/Operator Type: Owner
Owner/Op start date: Not reported
Owner/Op end date: Not reported

Handler Activities Summary:
U.S. importer of hazardous waste: No
Mixed waste (haz. and radioactive): No
Recycler of hazardous waste: No
Transporter of hazardous waste: No
Treater, storer or disposer of HW: No
Underground injection activity: No
On-site burner exemption: No

AMOCO-56430129005 (Continued) **1000553872**

Furnace exemption: No
Used oil fuel burner: No
Used oil processor: No
User oil refiner: No
Used oil fuel marketer to burner: No
Used oil Specification marketer: No
Used oil transfer facility: No
Used oil transporter: No

Historical Generators:
Date form received by agency: 01/01/2006
Site name: A C A AMOCO #578
Classification: Not a generator, verified

Date form received by agency: 07/08/1999
Site name: A C A AMOCO #578
Classification: Not a generator, verified

Date form received by agency: 06/27/1991
Site name: A C A AMOCO #578
Classification: Small Quantity Generator

Hazardous Waste Summary:
Waste code: D000
Waste name: Not Defined

Waste code: D001
Waste name: IGNITABLE HAZARDOUS WASTES ARE THOSE WASTES WHICH HAVE A FLASHPOINT OF LESS THAN 140 DEGREES FAHRENHEIT AS DETERMINED BY A PENSKY-MARTENS CLOSED CUP FLASH POINT TESTER. ANOTHER METHOD OF DETERMINING THE FLASH POINT OF A WASTE IS TO REVIEW THE MATERIAL SAFETY DATA SHEET, WHICH CAN BE OBTAINED FROM THE MANUFACTURER OR DISTRIBUTOR OF THE MATERIAL. LACQUER THINNER IS AN EXAMPLE OF A COMMONLY USED SOLVENT WHICH WOULD BE CONSIDERED AS IGNITABLE HAZARDOUS WASTE.

Waste code: D002
Waste name: A WASTE WHICH HAS A PH OF LESS THAN 2 OR GREATER THAN 12.5 IS CONSIDERED TO BE A CORROSIVE HAZARDOUS WASTE. SODIUM HYDROXIDE, A CAUSTIC SOLUTION WITH A HIGH PH, IS OFTEN USED BY INDUSTRIES TO CLEAN OR DEGREASE PARTS. HYDROCHLORIC ACID, A SOLUTION WITH A LOW PH, IS USED BY MANY INDUSTRIES TO CLEAN METAL PARTS PRIOR TO PAINTING. WHEN THESE CAUSTIC OR ACID SOLUTIONS BECOME CONTAMINATED AND MUST BE DISPOSED, THE WASTE WOULD BE A CORROSIVE HAZARDOUS WASTE.

Waste code: D018
Waste name: BENZENE

Violation Status: No violations found

FINDS:

Registry ID: 110001572405

Environmental Interest/Information System
AFS (Aerometric Information Retrieval System (AIRS) Facility Subsystem) replaces the former Compliance Data System (CDS), the National Emission Data System (NEDS), and the Storage and Retrieval of

AMOCO-56430129005 (Continued) **1000553872**

Aerometric Data (SAROAD). AIRS is the national repository for information concerning airborne pollution in the United States. AFS is used to track emissions and compliance data from industrial plants. AFS data are utilized by states to prepare State Implementation Plans to comply with regulatory programs and by EPA as an input for the estimation of total national emissions. AFS is undergoing a major redesign to support facility operating permits required under Title V of the Clean Air Act.

RCRAInfo is a national information system that supports the Resource Conservation and Recovery Act (RCRA) program through the tracking of events and activities related to facilities that generate, transport, and treat, store, or dispose of hazardous waste. RCRAInfo allows RCRA program staff to track the notification, permit, compliance, and corrective action activities required under RCRA.

FIS (New York - Facility Information System) is New York's Department of Environmental Conservation (DEC) information system for tracking environmental facility information found across the State.

NY MANIFEST:

EPA ID:	NYD986963064
Country:	USA

Mailing Info:

Name:	A C A AMOCO #578
Contact:	A C A AMOCO #578
Address:	32 JAMAICA AVE
City/State/Zip:	BROOKLYN, NY 11207
Country:	USA
Phone:	949-460-5200

Manifest:

Document ID:	Not reported
Manifest Status:	Not reported
Trans1 State ID:	NJR000023036
Trans2 State ID:	Not reported
Generator Ship Date:	10/23/2008
Trans1 Recv Date:	10/23/2008
Trans2 Recv Date:	Not reported
TSD Site Recv Date:	10/23/2008
Part A Recv Date:	Not reported
Part B Recv Date:	Not reported
Generator EPA ID:	NYD986963064
Trans1 EPA ID:	Not reported
Trans2 EPA ID:	Not reported
TSDF ID:	NJD991291105
Waste Code:	Not reported
Quantity:	200.0
Units:	P - Pounds
Number of Containers:	1.0
Container Type:	DM - Metal drums, barrels
Handling Method:	B Incineration, heat recovery, burning.
Specific Gravity:	1.0
Year:	2008

AMOCO-56430129005 (Continued) **1000553872**

Manifest Tracking Num:	001274849JJK
Import Ind:	N
Export Ind:	N
Discr Quantity Ind:	N
Discr Type Ind:	Y
Discr Residue Ind:	N
Discr Partial Reject Ind:	N
Discr Full Reject Ind:	N
Manifest Ref Num:	Not reported
Alt Fac RCRA Id:	Not reported
Alt Fac Sign Date:	Not reported
Mgmt Method Type Code:	H141

Document ID:	Not reported
Manifest Status:	Not reported
Trans1 State ID:	NJR000021036
Trans2 State ID:	Not reported
Generator Ship Date:	01/22/2007
Trans1 Recv Date:	01/22/2007
Trans2 Recv Date:	Not reported
TSD Site Recv Date:	01/22/2007
Part A Recv Date:	Not reported
Part B Recv Date:	Not reported
Generator EPA ID:	NYD986963064
Trans1 EPA ID:	Not reported
Trans2 EPA ID:	Not reported
TSDF ID:	NJD991291105
Waste Code:	Not reported
Quantity:	200
Units:	P - Pounds
Number of Containers:	1
Container Type:	DM - Metal drums, barrels
Handling Method:	B Incineration, heat recovery, burning.
Specific Gravity:	1
Year:	2007
Manifest Tracking Num:	001274583JJK
Import Ind:	N
Export Ind:	N
Discr Quantity Ind:	N
Discr Type Ind:	Y
Discr Residue Ind:	N
Discr Partial Reject Ind:	N
Discr Full Reject Ind:	N
Manifest Ref Num:	Not reported
Alt Fac RCRA Id:	Not reported
Alt Fac Sign Date:	Not reported
Mgmt Method Type Code:	H141

NJ MANIFEST:

EPA Id:	NYD986963064
Mail Address:	JAMAICA AVE
Mail City/State/Zip:	BROOKLYN, NY 11207
Facility Phone:	Not reported
Emergency Phone:	Not reported
Contact:	Not reported
Comments:	Not reported

AMOCO-56430129005 (Continued) **1000553872**

SIC Code:	Not reported
County:	NY047
Municipal:	Not reported
Previous EPA Id:	Not reported
Gen Flag:	Not reported
Trans Flag:	Not reported
TSDF Flag:	Not reported
Name Change:	Not reported
Date Change:	Not reported

Manifest:

Manifest Number:	001274583JJK
EPA ID:	NYD986963064
Date Shipped:	01/22/2007
TSDF EPA ID:	NJD991291105
Transporter EPA ID:	NJR000023036
Transporter 2 EPA ID:	Not reported
Transporter 3 EPA ID:	Not reported
Transporter 4 EPA ID:	Not reported
Transporter 5 EPA ID:	Not reported
Transporter 6 EPA ID:	Not reported
Transporter 7 EPA ID:	Not reported
Transporter 8 EPA ID:	Not reported
Transporter 10 EPA ID:	Not reported
Date Trans1 Transported Waste:	01/22/2007
Date Trans2 Transported Waste:	Not reported
Date Trans3 Transported Waste:	Not reported
Date Trans4 Transported Waste:	Not reported
Date Trans5 Transported Waste:	Not reported
Date Trans6 Transported Waste:	Not reported
Date Trans7 Transported Waste:	Not reported
Date Trans8 Transported Waste:	Not reported
Date Trans9 Transported Waste:	Not reported
Date Trans10 Transported Waste:	Not reported
Date TSDF Received Waste:	01/22/2007
TSDF EPA Facility Name:	Not reported
QTY Units:	Not reported
Transporter SEQ ID:	Not reported
Transporter-1 Date:	Not reported
Waste SEQ ID:	Not reported
Waste Type Code 2:	Not reported
Waste Type Code 3:	Not reported
Waste Type Code 4:	Not reported
Waste Type Code 5:	Not reported
Waste Type Code 6:	Not reported
Date Accepted:	Not reported
Manifest Discrepancy Type:	Not reported
Data Entry Number:	Not reported
Was Load Rejected:	BROOKLYN, NY 11207
Reason Load Was Rejected:	Not reported

Waste:

Manifest Year:	2007 New Jersey Manifest Data
Waste Code:	D018
Hand Code:	H14
Quantity:	200 P

AMOCO-56430129005 (Continued) **1000553872**

Manifest Number:	001274849JJK
EPA ID:	NYD986963064
Date Shipped:	10/23/2008
TSDF EPA ID:	NJD991291105
Transporter EPA ID:	NJR000023036
Transporter 2 EPA ID:	Not reported
Transporter 3 EPA ID:	Not reported
Transporter 4 EPA ID:	Not reported
Transporter 5 EPA ID:	Not reported
Transporter 6 EPA ID:	Not reported
Transporter 7 EPA ID:	Not reported
Transporter 8 EPA ID:	Not reported
Transporter 10 EPA ID:	Not reported
Date Trans1 Transported Waste:	10/23/2008
Date Trans2 Transported Waste:	Not reported
Date Trans3 Transported Waste:	Not reported
Date Trans4 Transported Waste:	Not reported
Date Trans5 Transported Waste:	Not reported
Date Trans6 Transported Waste:	Not reported
Date Trans7 Transported Waste:	Not reported
Date Trans8 Transported Waste:	Not reported
Date Trans9 Transported Waste:	Not reported
Date Trans10 Transported Waste:	Not reported
Date TSDF Received Waste:	10/23/2008
TSDF EPA Facility Name:	Not reported
QTY Units:	Not reported
Transporter SEQ ID:	Not reported
Transporter-1 Date:	Not reported
Waste SEQ ID:	Not reported
Waste Type Code 2:	Not reported
Waste Type Code 3:	Not reported
Waste Type Code 4:	Not reported
Waste Type Code 5:	Not reported
Waste Type Code 6:	Not reported
Date Accepted:	Not reported
Manifest Discrepancy Type:	Not reported
Data Entry Number:	Not reported
Was Load Rejected:	BROOKLYN, NY 11207
Reason Load Was Rejected:	Not reported

Waste:

Manifest Year:	2008 New Jersey Manifest Data
Waste Code:	D018
Hand Code:	H141
Quantity:	200 P

AIRS (AFS):

Airs Minor Details:

EPA plant ID:	110001572405
Plant name:	AMOCO-56430129005
Plant address:	32 JAMAICA AVENUE BROOKLYN, NY 11207
County:	KINGS

AMOCO-56430129005 (Continued) **1000553872**

Region code:	02
Dunn & Bradst #:	Not reported
Air quality cntrl region:	043
Sic code:	5541
Sic code desc:	GASOLINE SERVICE STATIONS
North Am. industrial classf:	Not reported
NAIC code description:	Not reported
Default compliance status:	IN COMPLIANCE WITH PROCEDURAL REQUIREMENTS
Default classification:	POTENTIAL UNCONTROLLED EMISSIONS < 100 TONS/YEAR
Govt facility:	ALL OTHER FACILITIES NOT OWNED OR OPERATED BY A FEDERAL, STATE, OR LOCAL GOVERNMENT
Current HPV:	Not reported

Historical Compliance Minor Sources:

State compliance status:	IN COMPLIANCE WITH PROCEDURAL REQUIREMENTS
Hist compliance date:	1403
Air prog code hist file:	SIP SOURCE
State compliance status:	IN COMPLIANCE WITH PROCEDURAL REQUIREMENTS
Hist compliance date:	1402
Air prog code hist file:	SIP SOURCE
State compliance status:	IN COMPLIANCE WITH PROCEDURAL REQUIREMENTS
Hist compliance date:	1304
Air prog code hist file:	SIP SOURCE
State compliance status:	IN COMPLIANCE WITH PROCEDURAL REQUIREMENTS
Hist compliance date:	1302
Air prog code hist file:	SIP SOURCE
State compliance status:	IN COMPLIANCE WITH PROCEDURAL REQUIREMENTS
Hist compliance date:	1301
Air prog code hist file:	SIP SOURCE
State compliance status:	IN COMPLIANCE WITH PROCEDURAL REQUIREMENTS
Hist compliance date:	1203
Air prog code hist file:	SIP SOURCE
State compliance status:	IN COMPLIANCE WITH PROCEDURAL REQUIREMENTS
Hist compliance date:	1201
Air prog code hist file:	SIP SOURCE
State compliance status:	IN COMPLIANCE WITH PROCEDURAL REQUIREMENTS
Hist compliance date:	1104
Air prog code hist file:	SIP SOURCE
State compliance status:	IN COMPLIANCE WITH PROCEDURAL REQUIREMENTS
Hist compliance date:	1401
Air prog code hist file:	SIP SOURCE
State compliance status:	IN COMPLIANCE WITH PROCEDURAL REQUIREMENTS
Hist compliance date:	1303
Air prog code hist file:	SIP SOURCE
State compliance status:	IN COMPLIANCE WITH PROCEDURAL REQUIREMENTS
Hist compliance date:	1204

AMOCO-56430129005 (Continued) **1000553872**

Air prog code hist file: SIP SOURCE

State compliance status: IN COMPLIANCE WITH PROCEDURAL REQUIREMENTS
Hist compliance date: 1202
Air prog code hist file: SIP SOURCE

Compliance & Violation Data by Minor Sources:
Air program code: SIP SOURCE
Plant air program pollutant: VOLATILE ORGANIC COMPOUNDS
Default pollutant classification: POTENTIAL UNCONTROLLED EMISSIONS < 100 TONS/YEAR
Def. poll. compliance status: IN COMPLIANCE WITH PROCEDURAL REQUIREMENTS
Def. attainment/non attnmnt: Not reported
Repeat violator date: Not reported
Turnover compliance: Not reported

Air program code: SIP SOURCE
Plant air program pollutant: Not reported
Default pollutant classification: POTENTIAL UNCONTROLLED EMISSIONS < 100 TONS/YEAR
Def. poll. compliance status: IN COMPLIANCE WITH PROCEDURAL REQUIREMENTS
Def. attainment/non attnmnt: ATTAINMENT AREA FOR GIVEN POLLUTANT
Repeat violator date: Not reported
Turnover compliance: Not reported

---

295 **EDR US Hist Auto Stat** **1015421075**
32 JAMAICA AVE **N/A**
BROOKLYN, NY 11207

EDR Historical Auto Stations:
Name: BP PRODUCTS NORTH AMERICA
Year: 2004
Address: 32 JAMAICA AVE

Name: BP PRODUCTS NORTH AMERICAN INC
Year: 2009
Address: 32 JAMAICA AVE

---

295 **JAMAICA ISLAND CORP.** **NY UST** **U002034340**
32 JAMAICA AVENUE **NY HIST UST** **N/A**
BROOKLYN, NY 11207

UST:
Id/Status: 2-602003 / Active
Program Type: PBS
Region: STATE
DEC Region: 2
Expiration Date: 10/21/2018
UTM X: 593029.18313000002
UTM Y: 4503466.2537700003
Site Type: Retail Gasoline Sales

Affiliation Records:
Site Id: 23962
Affiliation Type: Mail Contact
Company Name: SPARTAN PETROLEM CORP
Contact Type: PROPERTY MANAGER
Contact Name: JAY SEMELMACHER

JAMAICA ISLAND CORP. (Continued) **U002034340**

Address1:	3333 NEW HYDE PARK RD., SUITE 201
Address2:	Not reported
City:	NEW HYDE PARK
State:	NY
Zip Code:	11042
Country Code:	001
Phone:	(516) 365-8700
EMail:	JZ@SPARTANPETRO.COM
Fax Number:	Not reported
Modified By:	BVCAMPBE
Date Last Modified:	10/27/2010

Site Id:	23962
Affiliation Type:	On-Site Operator
Company Name:	JAMAICA ISLAND CORP.
Contact Type:	Not reported
Contact Name:	RAJ SINGLA
Address1:	Not reported
Address2:	Not reported
City:	Not reported
State:	NN
Zip Code:	Not reported
Country Code:	001
Phone:	(718) 345-0885
EMail:	Not reported
Fax Number:	Not reported
Modified By:	dxliving
Date Last Modified:	10/28/2008

Site Id:	23962
Affiliation Type:	Emergency Contact
Company Name:	DAVID OIL CORP.
Contact Type:	Not reported
Contact Name:	JAY SEMELMACHER
Address1:	Not reported
Address2:	Not reported
City:	Not reported
State:	NN
Zip Code:	Not reported
Country Code:	999
Phone:	(516) 993-4750
EMail:	Not reported
Fax Number:	Not reported
Modified By:	dxliving
Date Last Modified:	10/28/2008

Site Id:	23962
Affiliation Type:	Facility Owner
Company Name:	SPARTAN PETROLEM CORP
Contact Type:	PROPERTY MANAGER
Contact Name:	JAY SEMELMACHER
Address1:	3333 NEW HYDE PARK RD., SUITE 201
Address2:	Not reported
City:	NEW HYDE PARK
State:	NY
Zip Code:	11042
Country Code:	001

JAMAICA ISLAND CORP. (Continued) **U002034340**

Phone:	(516) 365-8700
EMail:	JZ@SPARTANPETRO.COM
Fax Number:	Not reported
Modified By:	BVCAMPBE
Date Last Modified:	10/27/2010

Tank Info:

Tank Number:	1
Tank ID:	48704
Tank Status:	Closed - Removed
Material Name:	Closed - Removed
Capacity Gallons:	4000
Install Date:	01/01/1972
Date Tank Closed:	08/01/2005
Registered:	True
Tank Location:	Underground
Tank Type:	Steel/carbon steel
Material Code:	0009
Common Name of Substance:	Gasoline

Tightness Test Method:	14
Date Test:	03/17/2005
Next Test Date:	Not reported
Pipe Model:	Not reported
Modified By:	NRLOMBAR
Last Modified:	10/19/2005

Equipment Records:

A00 - Tank Internal Protection - None
D01 - Pipe Type - Steel/Carbon Steel/Iron
B02 - Tank External Protection - Original Sacrificial Anode
H05 - Tank Leak Detection - In-Tank System (ATG)
F06 - Pipe External Protection - Wrapped
G00 - Tank Secondary Containment - None
J01 - Dispenser - Pressurized Dispenser
B01 - Tank External Protection - Painted/Asphalt Coating
C02 - Pipe Location - Underground/On-ground
F02 - Pipe External Protection - Original Sacrificial Anode
I02 - Overfill - High Level Alarm
K01 - Spill Prevention - Catch Basin
E00 - Piping Secondary Containment - None
L07 - Piping Leak Detection - Pressurized Piping Leak Detector

Tank Number:	2
Tank ID:	48705
Tank Status:	Closed - Removed
Material Name:	Closed - Removed
Capacity Gallons:	4000
Install Date:	01/01/1972
Date Tank Closed:	08/01/2005
Registered:	True
Tank Location:	Underground
Tank Type:	Steel/carbon steel
Material Code:	0009
Common Name of Substance:	Gasoline

JAMAICA ISLAND CORP. (Continued) **U002034340**

Tightness Test Method: 14
Date Test: 03/17/2005
Next Test Date: Not reported
Pipe Model: Not reported
Modified By: NRLOMBAR
Last Modified: 10/19/2005

Equipment Records:

B01 - Tank External Protection - Painted/Asphalt Coating
C02 - Pipe Location - Underground/On-ground
F02 - Pipe External Protection - Original Sacrificial Anode
I02 - Overfill - High Level Alarm
K01 - Spill Prevention - Catch Basin
A00 - Tank Internal Protection - None
D01 - Pipe Type - Steel/Carbon Steel/Iron
F06 - Pipe External Protection - Wrapped
G00 - Tank Secondary Containment - None
J01 - Dispenser - Pressurized Dispenser
B02 - Tank External Protection - Original Sacrificial Anode
H05 - Tank Leak Detection - In-Tank System (ATG)
E00 - Piping Secondary Containment - None
L07 - Piping Leak Detection - Pressurized Piping Leak Detector

Tank Number: 3
Tank ID: 48706
Tank Status: Closed - Removed
Material Name: Closed - Removed
Capacity Gallons: 4000
Install Date: 01/01/1972
Date Tank Closed: 08/01/2005
Registered: True
Tank Location: Underground
Tank Type: Steel/carbon steel
Material Code: 0009
Common Name of Substance: Gasoline

Tightness Test Method: 14
Date Test: 03/17/2005
Next Test Date: Not reported
Pipe Model: Not reported
Modified By: NRLOMBAR
Last Modified: 10/19/2005

Equipment Records:

A00 - Tank Internal Protection - None
D01 - Pipe Type - Steel/Carbon Steel/Iron
F06 - Pipe External Protection - Wrapped
G00 - Tank Secondary Containment - None
J01 - Dispenser - Pressurized Dispenser
B02 - Tank External Protection - Original Sacrificial Anode
H05 - Tank Leak Detection - In-Tank System (ATG)
B01 - Tank External Protection - Painted/Asphalt Coating
C02 - Pipe Location - Underground/On-ground
F02 - Pipe External Protection - Original Sacrificial Anode
I02 - Overfill - High Level Alarm
K01 - Spill Prevention - Catch Basin
E00 - Piping Secondary Containment - None

JAMAICA ISLAND CORP. (Continued) **U002034340**

L07 - Piping Leak Detection - Pressurized Piping Leak Detector

Tank Number:	4
Tank ID:	48707
Tank Status:	Closed - Removed
Material Name:	Closed - Removed
Capacity Gallons:	4000
Install Date:	01/01/1972
Date Tank Closed:	08/01/2005
Registered:	True
Tank Location:	Underground
Tank Type:	Steel/carbon steel
Material Code:	0009
Common Name of Substance:	Gasoline
Tightness Test Method:	14
Date Test:	03/17/2005
Next Test Date:	Not reported
Pipe Model:	Not reported
Modified By:	NRLOMBAR
Last Modified:	10/19/2005

Equipment Records:

B01 - Tank External Protection - Painted/Asphalt Coating
C02 - Pipe Location - Underground/On-ground
F02 - Pipe External Protection - Original Sacrificial Anode
I02 - Overfill - High Level Alarm
K01 - Spill Prevention - Catch Basin
B02 - Tank External Protection - Original Sacrificial Anode
H05 - Tank Leak Detection - In-Tank System (ATG)
A00 - Tank Internal Protection - None
D01 - Pipe Type - Steel/Carbon Steel/Iron
F06 - Pipe External Protection - Wrapped
G00 - Tank Secondary Containment - None
J01 - Dispenser - Pressurized Dispenser
E00 - Piping Secondary Containment - None
L07 - Piping Leak Detection - Pressurized Piping Leak Detector

Tank Number:	5
Tank ID:	208456
Tank Status:	In Service
Material Name:	In Service
Capacity Gallons:	12000
Install Date:	08/01/2005
Date Tank Closed:	Not reported
Registered:	True
Tank Location:	Underground
Tank Type:	Equivalent technology
Material Code:	2712
Common Name of Substance:	Gasoline/Ethanol
Tightness Test Method:	NN
Date Test:	Not reported
Next Test Date:	Not reported
Pipe Model:	D
Modified By:	DMMOLOUG

JAMAICA ISLAND CORP. (Continued) **U002034340**

Last Modified: 10/17/2013

Equipment Records:

D06 - Pipe Type - Fiberglass Reinforced Plastic (FRP)
G04 - Tank Secondary Containment - Double-Walled (Underground)
I01 - Overfill - Float Vent Valve
L07 - Piping Leak Detection - Pressurized Piping Leak Detector
A00 - Tank Internal Protection - None
J01 - Dispenser - Pressurized Dispenser
B04 - Tank External Protection - Fiberglass
E04 - Piping Secondary Containment - Double-Walled (Underground)
C02 - Pipe Location - Underground/On-ground
F04 - Pipe External Protection - Fiberglass
H01 - Tank Leak Detection - Interstitial - Electronic Monitoring
I02 - Overfill - High Level Alarm
K01 - Spill Prevention - Catch Basin
L99 - Piping Leak Detection - Other

Tank Number: 6
Tank ID: 208457
Tank Status: In Service
Material Name: In Service
Capacity Gallons: 12000
Install Date: 08/01/2005
Date Tank Closed: Not reported
Registered: True
Tank Location: Underground
Tank Type: Equivalent technology
Material Code: 2712
Common Name of Substance: Gasoline/Ethanol

Tightness Test Method: NN
Date Test: Not reported
Next Test Date: Not reported
Pipe Model: D
Modified By: DMMOLOUG
Last Modified: 10/17/2013

Equipment Records:

B04 - Tank External Protection - Fiberglass
E04 - Piping Secondary Containment - Double-Walled (Underground)
A00 - Tank Internal Protection - None
J01 - Dispenser - Pressurized Dispenser
C02 - Pipe Location - Underground/On-ground
F04 - Pipe External Protection - Fiberglass
H01 - Tank Leak Detection - Interstitial - Electronic Monitoring
I02 - Overfill - High Level Alarm
K01 - Spill Prevention - Catch Basin
L99 - Piping Leak Detection - Other
D06 - Pipe Type - Fiberglass Reinforced Plastic (FRP)
G04 - Tank Secondary Containment - Double-Walled (Underground)
I01 - Overfill - Float Vent Valve
L07 - Piping Leak Detection - Pressurized Piping Leak Detector

HIST UST:
PBS Number: 2-602003
SPDES Number: Not reported

JAMAICA ISLAND CORP. (Continued) **U002034340**

Emergency Contact:	AMOCO OIL COMPANY
Emergency Telephone:	(201) 331-7000
Operator:	ACA
Operator Telephone:	(718) 345-6327
Owner Name:	AMOCO OIL COMPANY
Owner Address:	MORRIS CORP CNTR #1, 300 INTERPACE PKWY
Owner City,St,Zip:	PARSIPPANY, NJ 07054
Owner Telephone:	(201) 331-7000
Owner Type:	Corporate/Commercial
Owner Subtype:	Not reported
Mailing Name:	AMOCO OIL COMPANY
Mailing Address:	MORRIS CORP CNTR #1, 300 INTERPACE PKWY
Mailing Address 2:	Not reported
Mailing City,St,Zip:	PARSIPPANY, NJ 07054
Mailing Contact:	MS. RAE ADAMS
Mailing Telephone:	(201) 331-7000
Owner Mark:	First Owner
Facility Status:	1 - Active PBS facility, i.e. total capacity of the PBS tanks is greater than 1,100 gallons, regardless if Subpart 360-14 tanks exist or not at the facility.
Facility Addr2:	Not reported
SWIS ID:	6101
Old PBS Number:	Not reported
Facility Type:	RETAIL GASOLINE SALES
Inspected Date:	Not reported
Inspector:	Not reported
Inspection Result:	Not reported
Federal ID:	Not reported
Certification Flag:	False
Certification Date:	05/30/2000
Expiration Date:	10/28/2004
Renew Flag:	False
Renewal Date:	Not reported
Total Capacity:	16000
FAMT:	True
Facility Screen:	No Missing Data
Owner Screen:	Minor Data Missing
Tank Screen:	No Missing Data
Dead Letter:	False
CBS Number:	Not reported
Town or City:	NEW YORK CITY
County Code:	61
Town or City:	01
Region:	2

Tank Id:	001
Tank Location:	UNDERGROUND
Tank Status:	In Service
Install Date:	12/01/1972
Capacity (gals):	4000
Product Stored:	UNLEADED GASOLINE
Tank Type:	Steel/carbon steel
Tank Internal:	None
Tank External:	Painted/Asphalt Coating
Pipe Location:	Underground
Pipe Type:	NONE
Pipe Internal:	None

JAMAICA ISLAND CORP. (Continued) **U002034340**

Pipe External:	None
Second Containment:	None
Leak Detection:	None
Overfill Prot:	None
Dispenser:	Submersible
Date Tested:	04/17/2000
Next Test Date:	04/17/2005
Missing Data for Tank:	No Missing Data
Date Closed:	Not reported
Test Method:	Proeco Sewer Test or U2 Ullage
Deleted:	False
Updated:	True
Lat/long:	Not reported

Tank Id:	002
Tank Location:	UNDERGROUND
Tank Status:	In Service
Install Date:	12/01/1972
Capacity (gals):	4000
Product Stored:	UNLEADED GASOLINE
Tank Type:	Steel/carbon steel
Tank Internal:	None
Tank External:	Painted/Asphalt Coating
Pipe Location:	Underground
Pipe Type:	NONE
Pipe Internal:	None
Pipe External:	None
Second Containment:	None
Leak Detection:	None
Overfill Prot:	None
Dispenser:	Submersible
Date Tested:	04/17/2000
Next Test Date:	04/17/2005
Missing Data for Tank:	No Missing Data
Date Closed:	Not reported
Test Method:	Proeco Sewer Test or U2 Ullage
Deleted:	False
Updated:	True
Lat/long:	Not reported

Tank Id:	003
Tank Location:	UNDERGROUND
Tank Status:	In Service
Install Date:	12/01/1972
Capacity (gals):	4000
Product Stored:	UNLEADED GASOLINE
Tank Type:	Steel/carbon steel
Tank Internal:	None
Tank External:	Painted/Asphalt Coating
Pipe Location:	Underground
Pipe Type:	NONE
Pipe Internal:	None
Pipe External:	None
Second Containment:	None
Leak Detection:	None

JAMAICA ISLAND CORP. (Continued) **U002034340**

Overfill Prot:	None
Dispenser:	Submersible
Date Tested:	04/17/2000
Next Test Date:	04/17/2005
Missing Data for Tank:	No Missing Data
Date Closed:	Not reported
Test Method:	Proeco Sewer Test or U2 Ullage
Deleted:	False
Updated:	True
Lat/long:	Not reported

Tank Id:	004
Tank Location:	UNDERGROUND
Tank Status:	In Service
Install Date:	12/01/1972
Capacity (gals):	4000
Product Stored:	UNLEADED GASOLINE
Tank Type:	Steel/carbon steel
Tank Internal:	None
Tank External:	Painted/Asphalt Coating
Pipe Location:	Underground
Pipe Type:	NONE
Pipe Internal:	None
Pipe External:	None
Second Containment:	None
Leak Detection:	None
Overfill Prot:	None
Dispenser:	Submersible
Date Tested:	04/17/2000
Next Test Date:	04/17/2005
Missing Data for Tank:	No Missing Data
Date Closed:	Not reported
Test Method:	Proeco Sewer Test or U2 Ullage
Deleted:	False
Updated:	True
Lat/long:	Not reported

---

295 **EAST NEW YORK DEPOT -NYCT** **NY Spills** **S103560280**
25 JAMAICA AVENUE **N/A**
MANHATTAN, NY

SPILLS:

Facility ID:	8807411
Facility Type:	ER
DER Facility ID:	284377
Site ID:	162657
DEC Region:	2
Spill Date:	12/8/1988
Spill Number/Closed Date:	8807411 / Not Reported
Spill Cause:	Other
Spill Class:	Known release that creates potential for fire or hazard. DEC Response. Willing Responsible Party. Corrective action taken.
SWIS:	2401
Investigator:	RVKETANI
Referred To:	061214 APPROVED REPLACING WELL W-6R
Reported to Dept:	12/8/1988
CID:	Not reported

EAST NEW YORK DEPOT -NYCT (Continued) **S103560280**

Water Affected:	Not reported
Spill Source:	Commercial/Industrial
Spill Notifier:	Local Agency
Cleanup Ceased:	Not reported
Cleanup Meets Std:	False
Last Inspection:	Not reported
Recommended Penalty:	False
UST Trust:	False
Remediation Phase:	5
Date Entered In Computer:	12/9/1988
Spill Record Last Update:	6/12/2014
Spiller Name:	Not reported
Spiller Company:	NYCTA
Spiller Address:	25 JAMAICA AVENUE
Spiller City,St,Zip:	BROOKLYN, NY
Spiller Company:	001
Contact Name:	Not reported
Contact Phone:	Not reported
DEC Memo:	Prior to Sept, 2004 data translation this spill Lead_DEC Field was "TIBBE"12/08/88: GOING TO SEND BORING LOG, DEC MAY RECOMMEND IMMEDIATE TESTING IF BORING PROVES CONTAMINATED. 11/14/94: GOING TO SEND BORING LOG, DEC MAY RECOMMEND IMMEDIATE TESTING IF BORING PROVES CONTAMINATED. REASSIGNED TO ZHITOMIRSKY FROM SIGONA ON 11/14/94. transfered from Hale to Tibbe on 12/27/00. see also 91-02804 & 94-06304. Tanks closed and replaced. Investigation and remediation ongoing.11/12/10 - spill re-assigned from Tibbe to Joe O'Connell5/19/2011 The spill was reassigned from Joe O'Connell to Linda Ross2/27/12 - Raphael Ketani. Spill reassigned to me during February 2012. Monthly progress update meetings are taking place.12/18/12 - Raphael Ketani. There have been monthly to bimonthly (once every two months) update meetings with the NYCT regarding this and 17 other sites. The information for the sites is in the UIS under e-docs, multiple sites, DER, Region 2, Petroleum Spills, NYCT.5/8/14 - Raphael Ketani. Stephen Taus of Dvirka & Bartilucci (the consultants to the NYCT) sent me an e-mail describing the Membrane Interface Probe technology (MIP). This direct push system will be used to determine the position of the oil on the water table and the approximate quantity of oil below ground. The system consists of a series of hollow metal tubes with a probe tip at the advancing end. The tip allows for the collection of VOC vapors, detection of soil conductivity, and the determination of soil particle size and total organic chemical constituents. The probe can be converted for collecting soil and groundwater samples. The MIP system will be connected to soil conductivity, photoionization, flame ionization and electron capture detectors.6/12/14 - Raphael Ketani. I reviewed a request letter from the NYCT dated 6/10/14 and titled Well (W-06R) Decommissioning Request. Well W-06R is in the central-eastern part of the site. The reason for the request is that the casing is cracked and offset 20 feet below grade. This well is 4 inches in diameter and extends to 70 feet below grade. The NYCT will replace this well with a 2 inch diameter well which will be drilled to 70 feet below grade and in close proximity to W-06R. The new well will be named W-06RR. The old well will be overdrilled with augers to 5 feet below grade. Then the loose material will be removed. After this, the old well will be grouted to 5 feet below grade. Next, the casing will be cut and the well grounted to within 1 foot of grade. After this, the pad will be cemented to grade. I drafted a response letter to be reviewed

EAST NEW YORK DEPOT -NYCT (Continued) **S103560280**

by Hassan Hussein, EE III and head of Unit C Remediation. In the letter, I approved the plan to abandon W-06R and replace it with W-06RR. I also stated that soil sampling and PID screening must take place with the installation of W-06RR. I added that well development should not take place any sooner than 48 hours after well construction and that groundwater sampling should not take place any sooner than one month after well development.

Remarks: STARTED DRILLING 10/26/88, FOUND OIL ON DRILL 15 FEET DOWN.

Material:

Site ID:	162657
Operable Unit ID:	922894
Operable Unit:	01
Material ID:	455754
Material Code:	0066A
Material Name:	UNKNOWN PETROLEUM
Case No.:	Not reported
Material FA:	Petroleum
Quantity:	-1
Units:	Pounds
Recovered:	No
Resource Affected:	Not reported
Oxygenate:	False

Tank Test:

---

295 **CON EDISON - MANHOLE 21022** **RCRA-LQG** **1014397496**
1 JAMAICA AVE AND BROADWAY **NYP004198198**
BROOKLYN, NY 11207

RCRA-LQG:

Date form received by agency:	04/16/2010
Facility name:	CON EDISON - MANHOLE 21022
Facility address:	1 JAMAICA AVE AND BROADWAY BROOKLYN, NY 11207
EPA ID:	NYP004198198
Mailing address:	IRVING PLACE NEW YORK, NY 10003
Contact:	THOMAS P TEELING
Contact address:	Not reported Not reported
Contact country:	Not reported
Contact telephone:	(212) 460-3770
Contact email:	TEELINGT@CONED.COM
EPA Region:	02
Classification:	Large Quantity Generator
Description:	Handler: generates 1,000 kg or more of hazardous waste during any calendar month; or generates more than 1 kg of acutely hazardous waste during any calendar month; or generates more than 100 kg of any residue or contaminated soil, waste or other debris resulting from the cleanup of a spill, into or on any land or water, of acutely hazardous waste during any calendar month; or generates 1 kg or less of acutely hazardous waste during any calendar month, and accumulates more than 1 kg of acutely hazardous waste at any time; or generates 100 kg or less of any residue or contaminated soil, waste or other debris resulting from the cleanup of a spill, into or on any land or water, of acutely hazardous waste during any calendar month, and accumulates more than

CON EDISON - MANHOLE 21022 (Continued) **1014397496**

100 kg of that material at any time

Owner/Operator Summary:
- Owner/operator name: CONSOLIDATED EDISON CO. OF NY INC.
- Owner/operator address: IRVING PLACE NYC, NY 10003
- Owner/operator country: US
- Owner/operator telephone: Not reported
- Legal status: Private
- Owner/Operator Type: Operator
- Owner/Op start date: 10/15/2009
- Owner/Op end date: Not reported

- Owner/operator name: CONSOLIDATED EDISON CO. OF NY INC
- Owner/operator address: IRVING PLACE NYC, NY 10003
- Owner/operator country: US
- Owner/operator telephone: Not reported
- Legal status: Private
- Owner/Operator Type: Owner
- Owner/Op start date: 10/15/2009
- Owner/Op end date: Not reported

Handler Activities Summary:
- U.S. importer of hazardous waste: No
- Mixed waste (haz. and radioactive): No
- Recycler of hazardous waste: No
- Transporter of hazardous waste: No
- Treater, storer or disposer of HW: No
- Underground injection activity: No
- On-site burner exemption: No
- Furnace exemption: No
- Used oil fuel burner: No
- Used oil processor: No
- User oil refiner: No
- Used oil fuel marketer to burner: No
- Used oil Specification marketer: No
- Used oil transfer facility: No
- Used oil transporter: No

Hazardous Waste Summary:
- Waste code: D008
- Waste name: LEAD

Violation Status: No violations found

---

295 **ICIS 1016053758**
1 JAMAICA AVE **FINDS N/A**
BROOKLYN, NY 11207

ICIS:
- Enforcement Action ID: 02-2003-1042
- FRS ID: 110001602533
- Program ID: AIRS/AFS 36047P0001
- Action Name: NEW YORK CITY TRANSIT AUTHORITY
- Full Address: 1 JAMAICA AVE BROOKLYN NY 11207-1817
- State: New York

(Continued) **1016053758**

Facility Name: NYC-TA EAST NY BUS DEPOT & SHOPS
Facility Address: 1 JAMAICA AVE
BROOKLYN, NY 11207-1817
Enforcement Action Type: CAA 113A Admin Compliance Order (Non-Penalty)
Facility County: KINGS
EPA Region #: 2

Enforcement Action ID: 02-2003-1042
FRS ID: 110001602533
Program ID: EIS 7943811
Action Name: NEW YORK CITY TRANSIT AUTHORITY
Full Address: 1 JAMAICA AVE BROOKLYN NY 11207-1817
State: New York
Facility Name: NYC-TA EAST NY BUS DEPOT & SHOPS
Facility Address: 1 JAMAICA AVE
BROOKLYN, NY 11207-1817
Enforcement Action Type: CAA 113A Admin Compliance Order (Non-Penalty)
Facility County: KINGS
EPA Region #: 2

Enforcement Action ID: 02-2003-1042
FRS ID: 110001602533
Program ID: NEI NEINY047TA04
Action Name: NEW YORK CITY TRANSIT AUTHORITY
Full Address: 1 JAMAICA AVE BROOKLYN NY 11207-1817
State: New York
Facility Name: Not reported
Facility Address: 1 JAMAICA AVE
BROOKLYN, NY 11207-1817
Enforcement Action Type: CAA 113A Admin Compliance Order (Non-Penalty)
Facility County: KINGS
EPA Region #: 2

Enforcement Action ID: 02-2003-1042
FRS ID: 110001602533
Program ID: FRS 110001602533
Action Name: NEW YORK CITY TRANSIT AUTHORITY
Full Address: 1 JAMAICA AVE BROOKLYN NY 11207-1817
State: New York
Facility Name: NYC-TA EAST NY BUS DEPOT & SHOPS
Facility Address: 1 JAMAICA AVE
BROOKLYN, NY 11207-1817
Enforcement Action Type: CAA 113A Admin Compliance Order (Non-Penalty)
Facility County: KINGS
EPA Region #: 2

Enforcement Action ID: 02-2003-1042
FRS ID: 110001602533
Program ID: NEI NEI2NY500262
Action Name: NEW YORK CITY TRANSIT AUTHORITY
Full Address: 1 JAMAICA AVE BROOKLYN NY 11207-1817
State: New York
Facility Name: NYC-TA EAST NY BUS DEPOT & SHOPS
Facility Address: 1 JAMAICA AVE
BROOKLYN, NY 11207-1817
Enforcement Action Type: CAA 113A Admin Compliance Order (Non-Penalty)
Facility County: KINGS

(Continued) **1016053758**

EPA Region #: 2

Enforcement Action ID: 02-2003-1042
FRS ID: 110001602533
Program ID: FIS 2-6105-00262
Action Name: NEW YORK CITY TRANSIT AUTHORITY
Full Address: 1 JAMAICA AVE BROOKLYN NY 11207-1817
State: New York
Facility Name: NYC-TA EAST NY BUS DEPOT & SHOPS
Facility Address: 1 JAMAICA AVE
BROOKLYN, NY 11207-1817
Enforcement Action Type: CAA 113A Admin Compliance Order (Non-Penalty)
Facility County: KINGS
EPA Region #: 2

Program ID: AIRS/AFS 36047P0001
Facility Name: NYC-TA EAST NY BUS DEPOT & SHOPS
Address: 1 JAMAICA AVE
Tribal Indicator: N
Fed Facility: No
NAIC Code: Not reported
SIC Code: 4119

Program ID: EIS 7943811
Facility Name: NYC-TA EAST NY BUS DEPOT & SHOPS
Address: 1 JAMAICA AVE
Tribal Indicator: N
Fed Facility: No
NAIC Code: Not reported
SIC Code: 4119

Program ID: FIS 2-6105-00262
Facility Name: NYC-TA EAST NY BUS DEPOT & SHOPS
Address: 1 JAMAICA AVE
Tribal Indicator: N
Fed Facility: No
NAIC Code: Not reported
SIC Code: 4119

Program ID: FRS 110001602533
Facility Name: NYC-TA EAST NY BUS DEPOT & SHOPS
Address: 1 JAMAICA AVE
Tribal Indicator: N
Fed Facility: No
NAIC Code: Not reported
SIC Code: 4119

Program ID: NEI NEI2NY500262
Facility Name: NYC-TA EAST NY BUS DEPOT & SHOPS
Address: 1 JAMAICA AVE
Tribal Indicator: N
Fed Facility: No
NAIC Code: Not reported
SIC Code: 4119

Program ID: NEI NEINY047TA04

(Continued) **1016053758**

Facility Name: NYC-TA EAST NY BUS DEPOT & SHOPS
Address: 1 JAMAICA AVE
Tribal Indicator: N
Fed Facility: No
NAIC Code: Not reported
SIC Code: 4119

FINDS:

Registry ID: 110001602533

Environmental Interest/Information System

AFS (Aerometric Information Retrieval System (AIRS) Facility Subsystem) replaces the former Compliance Data System (CDS), the National Emission Data System (NEDS), and the Storage and Retrieval of Aerometric Data (SAROAD). AIRS is the national repository for information concerning airborne pollution in the United States. AFS is used to track emissions and compliance data from industrial plants. AFS data are utilized by states to prepare State Implementation Plans to comply with regulatory programs and by EPA as an input for the estimation of total national emissions. AFS is undergoing a major redesign to support facility operating permits required under Title V of the Clean Air Act.

FIS (New York - Facility Information System) is New York's Department of Environmental Conservation (DEC) information system for tracking environmental facility information found across the State.

CRITERIA AND HAZARDOUS AIR POLLUTANT INVENTORY

ICIS (Integrated Compliance Information System) is the Integrated Compliance Information System and provides a database that, when complete, will contain integrated Enforcement and Compliance information across most of EPA's programs. The vision for ICIS is to replace EPA's independent databases that contain Enforcement data with a single repository for that information. Currently, ICIS contains all Federal Administrative and Judicial enforcement actions. This information is maintained in ICIS by EPA in the Regional offices and it Headquarters. A future release of ICIS will replace the Permit Compliance System (PCS) which supports the NPDES and will integrate that information with Federal actions already in the system. ICIS also has the capability to track other activities occurring in the Region that support Compliance and Enforcement programs. These include; Incident Tracking, Compliance Assistance, and Compliance Monitoring.

---

295 **NYC-TA EAST NY BUS DEPOT & SHOPS** **NY LTANKS** **1004566769**
1 JAMAICA AVE **NY Spills** **N/A**
BROOKLYN, NY 11207 **NY AIRS**
US AIRS

LTANKS:
Site ID: 414609
Spill Number/Closed Date: 0902562 / 8/24/2009
Spill Date: 5/31/2009
Spill Cause: Tank Test Failure
Spill Source: Commercial/Industrial

NYC-TA EAST NY BUS DEPOT & SHOPS (Continued) **1004566769**

Spill Class:	Known release with minimal potential for fire or hazard. DEC Response. Willing Responsible Party. Corrective action taken.
Cleanup Ceased:	Not reported
Cleanup Meets Standard:	False
SWIS:	2401
Investigator:	JMKRIMGO
Referred To:	Not reported
Reported to Dept:	6/3/2009
CID:	Not reported
Water Affected:	Not reported
Spill Notifier:	Other
Last Inspection:	Not reported
Recommended Penalty:	False
UST Involvement:	False
Remediation Phase:	0
Date Entered In Computer:	6/3/2009
Spill Record Last Update:	8/24/2009
Spiller Name:	HAROON ASLAM
Spiller Company:	MTA BUS DEPOT
Spiller Address:	1 JAMAICA AVE
Spiller City,St,Zip:	BROOKLYN, NY
Spiller County:	999
Spiller Contact:	HAROON ASLAM
Spiller Phone:	(646) 252-3607
Spiller Extention:	Not reported
DEC Region:	2
DER Facility ID:	192989
DEC Memo:	This spill event is BOTH a spill and a tank test failure.Spill was cleaned. TTF issue remains open8/5/2009 TTF letter sent to:Ms. Jennifer WoutinenNew York City Transit2 Broadway - 27th FlrNew York, NY 100048/24/09. J.Krimgold interviewed the caller (HAROON ASLAM) form MTA over the phone. He stated that the failure was due to the leak from the fill line, not due to the t/test as originally stated. The fill line is double walled and sloped toward the tank sump, where the product was found. The pipe's secondary containment then was tested and found to be tight. This indicates that there was no release to the environment from this incident. The pipe was tagged (taken out of service). Tank is manifolded with other tanks and has another fill. NFA. JK.
Remarks:	CALLER STATES THAT THE TANK (UNK SIZE) FAILED A LEAK TEST, ABOUT 10 GALLONS WAS SPILLED. CALLER DID NOT HAVE THE PBS NUMBER. SPILL WAS CLEANED UP.

Material:

Site ID:	414609
Operable Unit ID:	1170993
Operable Unit:	01
Material ID:	2162776
Material Code:	0008
Material Name:	Diesel
Case No.:	Not reported
Material FA:	Petroleum
Quantity:	10
Units:	Gallons
Recovered:	10
Resource Affected:	Not reported
Oxygenate:	False

NYC-TA EAST NY BUS DEPOT & SHOPS (Continued) **1004566769**

Tank Test:

SPILLS:

Facility ID:	0007655
Facility Type:	ER
DER Facility ID:	192989
Site ID:	234264
DEC Region:	2
Spill Date:	9/29/2000
Spill Number/Closed Date:	0007655 / 4/19/2001
Spill Cause:	Equipment Failure
Spill Class:	Known release with minimal potential for fire or hazard. DEC Response. Willing Responsible Party. Corrective action taken.
SWIS:	2401
Investigator:	MCTIBBE
Referred To:	Not reported
Reported to Dept:	9/29/2000
CID:	396
Water Affected:	Not reported
Spill Source:	Tank Truck
Spill Notifier:	Responsible Party
Cleanup Ceased:	Not reported
Cleanup Meets Std:	False
Last Inspection:	Not reported
Recommended Penalty:	False
UST Trust:	False
Remediation Phase:	0
Date Entered In Computer:	9/29/2000
Spill Record Last Update:	4/19/2001
Spiller Name:	JOE GAROFALO
Spiller Company:	RAD OIL
Spiller Address:	7 HAMPTON RD
Spiller City,St,Zip:	OCEAN SIDE, NY 17025-
Spiller Company:	001
Contact Name:	MIKE RYAN
Contact Phone:	(516) 622-7093
DEC Memo:	Prior to Sept, 2004 data translation this spill Lead_DEC Field was "TIBBE"refer to 00-07658.
Remarks:	spill contained and cleaned up.

Material:

Site ID:	234264
Operable Unit ID:	830216
Operable Unit:	01
Material ID:	545185
Material Code:	0008
Material Name:	Diesel
Case No.:	Not reported
Material FA:	Petroleum
Quantity:	10
Units:	Gallons
Recovered:	10
Resource Affected:	Not reported
Oxygenate:	False

NYC-TA EAST NY BUS DEPOT & SHOPS (Continued) **1004566769**

Tank Test:

Facility ID:	0603788
Facility Type:	ER
DER Facility ID:	192989
Site ID:	366580
DEC Region:	2
Spill Date:	7/6/2006
Spill Number/Closed Date:	0603788 / 7/6/2006
Spill Cause:	Human Error
Spill Class:	Known release with minimal potential for fire or hazard. DEC Response. Willing Responsible Party. Corrective action taken.
SWIS:	2401
Investigator:	HRPATEL
Referred To:	Not reported
Reported to Dept:	7/6/2006
CID:	444
Water Affected:	Not reported
Spill Source:	Institutional, Educational, Gov., Other
Spill Notifier:	Other
Cleanup Ceased:	Not reported
Cleanup Meets Std:	False
Last Inspection:	Not reported
Recommended Penalty:	False
UST Trust:	False
Remediation Phase:	0
Date Entered In Computer:	7/6/2006
Spill Record Last Update:	7/6/2006
Spiller Name:	OLUCHI DUROHA
Spiller Company:	EAST NY DEPOT
Spiller Address:	1 JAMACIA AVE
Spiller City,St,Zip:	BROOKLYN, NY
Spiller Company:	001
Contact Name:	OLUCHI DUROHA
Contact Phone:	(646) 252-5777
DEC Memo:	07/06/06-Hiralkumar Patel. spoke to Ms. Duroha. during tank test, due to wrong connection, oil spilled on concrete floor at fill port. no drain/soil affected. all cleaned up. case closed.
Remarks:	TESTING TANKS, AND WHILE DOING SO FILL LINE OVERFLOWED A LITTLE AND IS ALL CLEANED UP

Material:

Site ID:	366580
Operable Unit ID:	1124515
Operable Unit:	01
Material ID:	2114013
Material Code:	0008
Material Name:	Diesel
Case No.:	Not reported
Material FA:	Petroleum
Quantity:	20
Units:	Gallons
Recovered:	20
Resource Affected:	Not reported
Oxygenate:	False

NYC-TA EAST NY BUS DEPOT & SHOPS (Continued) **1004566769**

Tank Test:

Facility ID:	9605587
Facility Type:	ER
DER Facility ID:	192989
Site ID:	234266
DEC Region:	2
Spill Date:	7/31/1996
Spill Number/Closed Date:	9605587 / 4/21/2004
Spill Cause:	Equipment Failure
Spill Class:	Known release with minimal potential for fire or hazard. DEC Response. Willing Responsible Party. Corrective action taken.
SWIS:	2401
Investigator:	MCTIBBE
Referred To:	Not reported
Reported to Dept:	7/31/1996
CID:	233
Water Affected:	Not reported
Spill Source:	Institutional, Educational, Gov., Other
Spill Notifier:	Responsible Party
Cleanup Ceased:	Not reported
Cleanup Meets Std:	False
Last Inspection:	Not reported
Recommended Penalty:	False
UST Trust:	False
Remediation Phase:	0
Date Entered In Computer:	7/31/1996
Spill Record Last Update:	4/21/2004
Spiller Name:	JOSEPHINE BROWN
Spiller Company:	NEW YORK CITY TRANSIT AUT
Spiller Address:	370 JAY STREET, ROOM 809
Spiller City,St,Zip:	BROOKLYN, NY 11201-
Spiller Company:	001
Contact Name:	Not reported
Contact Phone:	Not reported
DEC Memo:	Prior to Sept, 2004 data translation this spill Lead_DEC Field was "TIBBE"10/3/03 - austin - transferred from hale to tibbe04/21/04 - As per NYCT OSS, flooding due to rain caused the OWS to back up into the depot. Most of the product was contained and cleaned by NYCT but some was pushed through the separator into the sewer.
Remarks:	flood in area oil seperator was affected due to this oil has backed up into depot

Material:

Site ID:	234266
Operable Unit ID:	1036384
Operable Unit:	01
Material ID:	348331
Material Code:	0022
Material Name:	Waste Oil/Used Oil
Case No.:	Not reported
Material FA:	Petroleum
Quantity:	500
Units:	Gallons
Recovered:	No
Resource Affected:	Not reported

NYC-TA EAST NY BUS DEPOT & SHOPS (Continued) **1004566769**

Oxygenate: False

Tank Test:

Facility ID:	0410136
Facility Type:	ER
DER Facility ID:	192989
Site ID:	334982
DEC Region:	2
Spill Date:	12/12/2004
Spill Number/Closed Date:	0410136 / 1/11/2005
Spill Cause:	Unknown
Spill Class:	No spill occured. No DEC Response. No corrective action required.
SWIS:	2401
Investigator:	MCTIBBE
Referred To:	Not reported
Reported to Dept:	12/12/2004
CID:	38
Water Affected:	Not reported
Spill Source:	Commercial/Industrial
Spill Notifier:	Responsible Party
Cleanup Ceased:	Not reported
Cleanup Meets Std:	False
Last Inspection:	Not reported
Recommended Penalty:	False
UST Trust:	False
Remediation Phase:	0
Date Entered In Computer:	12/13/2004
Spill Record Last Update:	1/11/2005
Spiller Name:	BROWN,JOSEPHINE
Spiller Company:	NYC TRANSIT EAST NY SHOP
Spiller Address:	1 JAMAICA AV
Spiller City,St,Zip:	BROOKLYN, NY 11207
Spiller Company:	001
Contact Name:	BROWN,JOSEPHINE
Contact Phone:	(718) 243-4581
DEC Memo:	01-11-05: 55 gallon drum discovered onn it's side. Unkown how much was in drum. Drum was found empty so it is unknown how much was spilled and an undetermined amount entered a drain which lead to an OWS and eventually the sewer. NYC DEP was notified (977412). The remaining material was cleaned by NYCT.
Remarks:	55 GALLON BARREL OF ANTIFREEZE SPILLED OUT UNKNOWN QUANTITY OF ANTIFREEZE. SOME OF ANTIFREEZE WENT INTO A STORM DRAIN - UNKNOWN DESTINATION OF DRAIN. ANTIFREEZE HAS BEEN CLEANED UP BY NYC TRANSIT.

Material:

Site ID:	334982
Operable Unit ID:	1097091
Operable Unit:	01
Material ID:	577047
Material Code:	0043A
Material Name:	ANTIFREEZE
Case No.:	Not reported
Material FA:	Other
Quantity:	55
Units:	Gallons

NYC-TA EAST NY BUS DEPOT & SHOPS (Continued) **1004566769**

Recovered:	No
Resource Affected:	Not reported
Oxygenate:	False

Tank Test:

Facility ID:	0311243
Facility Type:	ER
DER Facility ID:	192989
Site ID:	234265
DEC Region:	2
Spill Date:	1/5/2004
Spill Number/Closed Date:	0311243 / 1/9/2004
Spill Cause:	Equipment Failure
Spill Class:	Known release with minimal potential for fire or hazard. DEC Response. Willing Responsible Party. Corrective action taken.
SWIS:	2401
Investigator:	MCTIBBE
Referred To:	Not reported
Reported to Dept:	1/5/2004
CID:	404
Water Affected:	Not reported
Spill Source:	Commercial/Industrial
Spill Notifier:	Responsible Party
Cleanup Ceased:	Not reported
Cleanup Meets Std:	False
Last Inspection:	Not reported
Recommended Penalty:	False
UST Trust:	False
Remediation Phase:	0
Date Entered In Computer:	1/5/2004
Spill Record Last Update:	1/9/2004
Spiller Name:	JOSEPHINE BROWN
Spiller Company:	NYCT
Spiller Address:	370 JAY STREET
Spiller City,St,Zip:	BROOKLYN, NY
Spiller Company:	001
Contact Name:	MR. BONSIENORI
Contact Phone:	(718) 927-7777
DEC Memo:	Prior to Sept, 2004 data translation this spill Lead_DEC Field was "TIBBE"Three drums fell from a broken pallet while being transfer from a truck to the sidewalk in front of the depot. Spill was contained and cleaned by NYCT.
Remarks:	BROKEN WOODEN SKID CAUSED A BARREL TO TIP AND SPILL. ALL CONTAINED AND IS CURRENTLY BEING CLEANED UP. NOTHING WENT INTO THE ENVIRONMENT.

Material:

Site ID:	234265
Operable Unit ID:	878940
Operable Unit:	01
Material ID:	500067
Material Code:	1045
Material Name:	Gear/Spindle Oil
Case No.:	Not reported
Material FA:	Petroleum
Quantity:	30

NYC-TA EAST NY BUS DEPOT & SHOPS (Continued) **1004566769**

Units:	Gallons
Recovered:	No
Resource Affected:	Not reported
Oxygenate:	False

Tank Test:

Click this hyperlink while viewing on your computer to access additional NY_SPILL: detail in the EDR Site Report.

AIRS:

Permit Type:	Air Title V Facility
Permit Status:	Issued
Issue Date:	05/16/2008
Expiration Date:	05/15/2013
County Fips:	Not reported
DEC Id:	2610500262
Emission Unit Id:	Not reported
Process Id:	Not reported
Contaminant Name/cas:	Not reported
Epa Control Code:	Not reported
Contol Eff:	Not reported
Emissions:	Not reported
Unit:	Not reported
Auth Type Code:	Not reported

Detail:

Year:	2009
DECID:	2610500262
Facility Name:	NYC-TA EAST NY BUS DEPOT & SHOPS
CAS #:	000050000
Contaminant:	FORMALDEHYDE
Amount (Lbs/Yr):	4.8457234419867996
Status:	Not reported

Year:	2009
DECID:	2610500262
Facility Name:	NYC-TA EAST NY BUS DEPOT & SHOPS
CAS #:	000050328
Contaminant:	BENZO(A)PYRENE
Amount (Lbs/Yr):	7.7543091231788806E-5
Status:	Not reported

Year:	2009
DECID:	2610500262
Facility Name:	NYC-TA EAST NY BUS DEPOT & SHOPS
CAS #:	000053703
Contaminant:	DIBENZ[A,H]ANTHRACENE
Amount (Lbs/Yr):	7.7569891231788797E-5
Status:	Not reported

Year:	2009
DECID:	2610500262
Facility Name:	NYC-TA EAST NY BUS DEPOT & SHOPS
CAS #:	000056553
Contaminant:	BENZO(A)ANTHRACENE

NYC-TA EAST NY BUS DEPOT & SHOPS (Continued) **1004566769**

Amount (Lbs/Yr): 1.16409636847683E-4
Status: Not reported

Year: 2009
DECID: 2610500262
Facility Name: NYC-TA EAST NY BUS DEPOT & SHOPS
CAS #: 000071432
Contaminant: BENZENE
Amount (Lbs/Yr): 0.88574145365562995
Status: Not reported

Year: 2009
DECID: 2610500262
Facility Name: NYC-TA EAST NY BUS DEPOT & SHOPS
CAS #: 000074828
Contaminant: METHANE
Amount (Lbs/Yr): 221.07140000000001
Status: Not reported

Year: 2009
DECID: 2610500262
Facility Name: NYC-TA EAST NY BUS DEPOT & SHOPS
CAS #: 000074840
Contaminant: ETHANE
Amount (Lbs/Yr): 297.9658
Status: Not reported

Year: 2009
DECID: 2610500262
Facility Name: NYC-TA EAST NY BUS DEPOT & SHOPS
CAS #: 000074986
Contaminant: PROPANE
Amount (Lbs/Yr): 103.37372164238499
Status: Not reported

Year: 2009
DECID: 2610500262
Facility Name: NYC-TA EAST NY BUS DEPOT & SHOPS
CAS #: 000075070
Contaminant: ACETALDEHYDE
Amount (Lbs/Yr): 0.000052156
Status: Not reported

Year: 2009
DECID: 2610500262
Facility Name: NYC-TA EAST NY BUS DEPOT & SHOPS
CAS #: 000083329
Contaminant: ACENAPHTHENE
Amount (Lbs/Yr): 1.72118695954971E-4
Status: Not reported

Year: 2009
DECID: 2610500262
Facility Name: NYC-TA EAST NY BUS DEPOT & SHOPS
CAS #: 000085018
Contaminant: PHENANTHRENE
Amount (Lbs/Yr): 1.1003449924503401E-3

NYC-TA EAST NY BUS DEPOT & SHOPS (Continued) **1004566769**

Status: Not reported

Year: 2009
DECID: 2610500262
Facility Name: NYC-TA EAST NY BUS DEPOT & SHOPS
CAS #: 000086737
Contaminant: FLUORENE
Amount (Lbs/Yr): 2.6957552704106599E-4
Status: Not reported

Year: 2009
DECID: 2610500262
Facility Name: NYC-TA EAST NY BUS DEPOT & SHOPS
CAS #: 000091203
Contaminant: NAPHTHALENE
Amount (Lbs/Yr): 3.9416997776159299E-2
Status: Not reported

Year: 2009
DECID: 2610500262
Facility Name: NYC-TA EAST NY BUS DEPOT & SHOPS
CAS #: 000091576
Contaminant: 2-METHYL NAPHTHALENE
Amount (Lbs/Yr): 2.2936279460662799E-3
Status: Not reported

Year: 2009
DECID: 2610500262
Facility Name: NYC-TA EAST NY BUS DEPOT & SHOPS
CAS #: 000100414
Contaminant: ETHYLBENZENE
Amount (Lbs/Yr): 7.5999999999999998E-2
Status: Not reported

Year: 2009
DECID: 2610500262
Facility Name: NYC-TA EAST NY BUS DEPOT & SHOPS
CAS #: 000106978
Contaminant: BUTANE
Amount (Lbs/Yr): 135.67800965563001
Status: Not reported

Year: 2009
DECID: 2610500262
Facility Name: NYC-TA EAST NY BUS DEPOT & SHOPS
CAS #: 000106990
Contaminant: 1,3-BUTADIENE
Amount (Lbs/Yr): 2.6587999999999999E-6
Status: Not reported

Year: 2009
DECID: 2610500262
Facility Name: NYC-TA EAST NY BUS DEPOT & SHOPS
CAS #: 000107028
Contaminant: ACROLEIN
Amount (Lbs/Yr): 6.2899999999999999E-6
Status: Not reported

NYC-TA EAST NY BUS DEPOT & SHOPS (Continued) **1004566769**

Year: 2009
DECID: 2610500262
Facility Name: NYC-TA EAST NY BUS DEPOT & SHOPS
CAS #: 000108883
Contaminant: TOLUENE
Amount (Lbs/Yr): 2.2496969704900698
Status: Not reported

Year: 2009
DECID: 2610500262
Facility Name: NYC-TA EAST NY BUS DEPOT & SHOPS
CAS #: 000109660
Contaminant: PENTANE
Amount (Lbs/Yr): 167.98229766887599
Status: Not reported

Year: 2009
DECID: 2610500262
Facility Name: NYC-TA EAST NY BUS DEPOT & SHOPS
CAS #: 000110543
Contaminant: HEXANE
Amount (Lbs/Yr): 118.891436847683
Status: Not reported

Year: 2009
DECID: 2610500262
Facility Name: NYC-TA EAST NY BUS DEPOT & SHOPS
CAS #: 000115071
Contaminant: PROPYLENE
Amount (Lbs/Yr): 1.7543999999999999E-4
Status: Not reported

Year: 2009
DECID: 2610500262
Facility Name: NYC-TA EAST NY BUS DEPOT & SHOPS
CAS #: 000120127
Contaminant: ANTHRACENE
Amount (Lbs/Yr): 2.29489994606628E-4
Status: Not reported

Year: 2009
DECID: 2610500262
Facility Name: NYC-TA EAST NY BUS DEPOT & SHOPS
CAS #: 000124389
Contaminant: CARBON DIOXIDE
Amount (Lbs/Yr): 11535696.800000001
Status: Not reported

Year: 2009
DECID: 2610500262
Facility Name: NYC-TA EAST NY BUS DEPOT & SHOPS
CAS #: 000129000
Contaminant: PYRENE
Amount (Lbs/Yr): 4.7816415543047502E-4
Status: Not reported

Year: 2009

NYC-TA EAST NY BUS DEPOT & SHOPS (Continued) **1004566769**

DECID: 2610500262
Facility Name: NYC-TA EAST NY BUS DEPOT & SHOPS
CAS #: 000191242
Contaminant: BENZO[G,H,I]PERYLENE
Amount (Lbs/Yr): 1.1471469730331399E-4
Status: Not reported

Year: 2009
DECID: 2610500262
Facility Name: NYC-TA EAST NY BUS DEPOT & SHOPS
CAS #: 000205992
Contaminant: BENZO[B]FLUORANTHENE
Amount (Lbs/Yr): 1.72028795954971E-4
Status: Not reported

Year: 2009
DECID: 2610500262
Facility Name: NYC-TA EAST NY BUS DEPOT & SHOPS
CAS #: 000206440
Contaminant: FLUORANTHENE
Amount (Lbs/Yr): 2.8722099325828501E-4
Status: Not reported

Year: 2009
DECID: 2610500262
Facility Name: NYC-TA EAST NY BUS DEPOT & SHOPS
CAS #: 000207089
Contaminant: BENZO[K]FLUORANTHENE
Amount (Lbs/Yr): 1.16305936847683E-4
Status: Not reported

Year: 2009
DECID: 2610500262
Facility Name: NYC-TA EAST NY BUS DEPOT & SHOPS
CAS #: 000218019
Contaminant: CHRYSENE
Amount (Lbs/Yr): 1.16319436847683E-4
Status: Not reported

Year: 2009
DECID: 2610500262
Facility Name: NYC-TA EAST NY BUS DEPOT & SHOPS
CAS #: 000630080
Contaminant: CARBON MONOXIDE
Amount (Lbs/Yr): 9313.4599999999991
Status: Not reported

Year: 2009
DECID: 2610500262
Facility Name: NYC-TA EAST NY BUS DEPOT & SHOPS
CAS #: 001330207
Contaminant: XYLENE, M, O & P MIXT.
Amount (Lbs/Yr): 1.9380000000000001E-5
Status: Not reported

Year: 2009
DECID: 2610500262

NYC-TA EAST NY BUS DEPOT & SHOPS (Continued) **1004566769**

Facility Name: NYC-TA EAST NY BUS DEPOT & SHOPS
CAS #: 007439921
Contaminant: LEAD
Amount (Lbs/Yr): 4.7783915543047499E-2
Status: Not reported

Year: 2009
DECID: 2610500262
Facility Name: NYC-TA EAST NY BUS DEPOT & SHOPS
CAS #: 007439965
Contaminant: MANGANESE
Amount (Lbs/Yr): 3.6315775812716097E-2
Status: Not reported

Year: 2009
DECID: 2610500262
Facility Name: NYC-TA EAST NY BUS DEPOT & SHOPS
CAS #: 007439976
Contaminant: MERCURY
Amount (Lbs/Yr): 2.4847636082384699E-2
Status: Not reported

Year: 2009
DECID: 2610500262
Facility Name: NYC-TA EAST NY BUS DEPOT & SHOPS
CAS #: 007439987
Contaminant: MOLYBDENUM
Amount (Lbs/Yr): 0.10512461419470399
Status: Not reported

Year: 2009
DECID: 2610500262
Facility Name: NYC-TA EAST NY BUS DEPOT & SHOPS
CAS #: 007440020
Contaminant: NICKEL METAL AND INSOLUBLE COMPOUNDS
Amount (Lbs/Yr): 0.20069244528079899
Status: Not reported

Year: 2009
DECID: 2610500262
Facility Name: NYC-TA EAST NY BUS DEPOT & SHOPS
CAS #: 007440382
Contaminant: ARSENIC
Amount (Lbs/Yr): 1.9113566217219002E-2
Status: Not reported

Year: 2009
DECID: 2610500262
Facility Name: NYC-TA EAST NY BUS DEPOT & SHOPS
CAS #: 007440393
Contaminant: BARIUM
Amount (Lbs/Yr): 0.42049845677881798
Status: Not reported

Year: 2009
DECID: 2610500262
Facility Name: NYC-TA EAST NY BUS DEPOT & SHOPS

NYC-TA EAST NY BUS DEPOT & SHOPS (Continued) **1004566769**

CAS #: 007440417
Contaminant: BERYLLIUM
Amount (Lbs/Yr): 0.00114681397303314
Status: Not reported

Year: 2009
DECID: 2610500262
Facility Name: NYC-TA EAST NY BUS DEPOT & SHOPS
CAS #: 007440439
Contaminant: CADMIUM
Amount (Lbs/Yr): 0.10512461419470399
Status: Not reported

Year: 2009
DECID: 2610500262
Facility Name: NYC-TA EAST NY BUS DEPOT & SHOPS
CAS #: 007440473
Contaminant: CHROMIUM
Amount (Lbs/Yr): 0.13379496352053299
Status: Not reported

Year: 2009
DECID: 2610500262
Facility Name: NYC-TA EAST NY BUS DEPOT & SHOPS
CAS #: 007440484
Contaminant: COBALT
Amount (Lbs/Yr): 8.0276978112319708E-3
Status: Not reported

Year: 2009
DECID: 2610500262
Facility Name: NYC-TA EAST NY BUS DEPOT & SHOPS
CAS #: 007440508
Contaminant: COPPER
Amount (Lbs/Yr): 8.1232656423180699E-2
Status: Not reported

Year: 2009
DECID: 2610500262
Facility Name: NYC-TA EAST NY BUS DEPOT & SHOPS
CAS #: 007440622
Contaminant: VANADIUM
Amount (Lbs/Yr): 0.21980601149801801
Status: Not reported

Year: 2009
DECID: 2610500262
Facility Name: NYC-TA EAST NY BUS DEPOT & SHOPS
CAS #: 007440666
Contaminant: ZINC
Amount (Lbs/Yr): 2.77146710149675
Status: Not reported

Year: 2009
DECID: 2610500262
Facility Name: NYC-TA EAST NY BUS DEPOT & SHOPS
CAS #: 007446095

NYC-TA EAST NY BUS DEPOT & SHOPS (Continued) **1004566769**

Contaminant: SULFUR DIOXIDE
Amount (Lbs/Yr): 114.81999999999999
Status: Not reported

Year: 2009
DECID: 2610500262
Facility Name: NYC-TA EAST NY BUS DEPOT & SHOPS
CAS #: 007664417
Contaminant: AMMONIA
Amount (Lbs/Yr): 47.097819999999999
Status: Not reported

Year: 2009
DECID: 2610500262
Facility Name: NYC-TA EAST NY BUS DEPOT & SHOPS
CAS #: 007782492
Contaminant: SELENIUM
Amount (Lbs/Yr): 2.2936279460662799E-3
Status: Not reported

Year: 2009
DECID: 2610500262
Facility Name: NYC-TA EAST NY BUS DEPOT & SHOPS
CAS #: 010024972
Contaminant: NITROUS OXIDE
Amount (Lbs/Yr): 211.45959999999999
Status: Not reported

Year: 2009
DECID: 2610500262
Facility Name: NYC-TA EAST NY BUS DEPOT & SHOPS
CAS #: 025321226
Contaminant: DICHLOROBENZENE
Amount (Lbs/Yr): 7.7530291231788798E-2
Status: Not reported

Year: 2009
DECID: 2610500262
Facility Name: NYC-TA EAST NY BUS DEPOT & SHOPS
CAS #: 0NY075025
Contaminant: PM 2.5
Amount (Lbs/Yr): 850.07011999999997
Status: Not reported

Year: 2009
DECID: 2610500262
Facility Name: NYC-TA EAST NY BUS DEPOT & SHOPS
CAS #: 0NY075105
Contaminant: UNSPECIATED PM-10 (EMISSION STATEMENT USE ONLY)
Amount (Lbs/Yr): 6.5798769081000001
Status: Not reported

Year: 2009
DECID: 2610500262
Facility Name: NYC-TA EAST NY BUS DEPOT & SHOPS
CAS #: 0NY210000
Contaminant: OXIDES OF NITROGEN

NYC-TA EAST NY BUS DEPOT & SHOPS (Continued) **1004566769**

Amount (Lbs/Yr): 11526.42
Status: Not reported

Year: 2009
DECID: 2610500262
Facility Name: NYC-TA EAST NY BUS DEPOT & SHOPS
CAS #: 0NY998100
Contaminant: UNSPECIATED VOC (EMISSION STATEMENT USE ONLY)
Amount (Lbs/Yr): 182.75228461250001
Status: Not reported

Year: 2009
DECID: 2610500262
Facility Name: NYC-TA EAST NY BUS DEPOT & SHOPS
CAS #: 130498292
Contaminant: POLYCYCLIC AROMATIC HYDROCARBONS
Amount (Lbs/Yr): 65.700000000000003
Status: Not reported

Year: 2009
DECID: 2610500262
Facility Name: NYC-TA EAST NY BUS DEPOT & SHOPS
CAS #: 000091576
Contaminant: 2-METHYL NAPHTHALENE
Amount (Lbs/Yr): 6.4906344423524003E-4
Status: Not reported

Year: 2009
DECID: 2610500262
Facility Name: NYC-TA EAST NY BUS DEPOT & SHOPS
CAS #: 000091203
Contaminant: NAPHTHALENE
Amount (Lbs/Yr): 1.1492006898099601E-2
Status: Not reported

Year: 2009
DECID: 2610500262
Facility Name: NYC-TA EAST NY BUS DEPOT & SHOPS
CAS #: 000106978
Contaminant: BUTANE
Amount (Lbs/Yr): 38.394908993457499
Status: Not reported

Year: 2009
DECID: 2610500262
Facility Name: NYC-TA EAST NY BUS DEPOT & SHOPS
CAS #: 000106990
Contaminant: 1,3-BUTADIENE
Amount (Lbs/Yr): 1.5640000000000001E-4
Status: Not reported

Year: 2009
DECID: 2610500262
Facility Name: NYC-TA EAST NY BUS DEPOT & SHOPS
CAS #: 000107028
Contaminant: ACROLEIN
Amount (Lbs/Yr): 3.6999999999999999E-4

NYC-TA EAST NY BUS DEPOT & SHOPS (Continued) **1004566769**

Status: Not reported

Year: 2009
DECID: 2610500262
Facility Name: NYC-TA EAST NY BUS DEPOT & SHOPS
CAS #: 000108883
Contaminant: TOLUENE
Amount (Lbs/Yr): 1.9637991859894099
Status: Not reported

Year: 2009
DECID: 2610500262
Facility Name: NYC-TA EAST NY BUS DEPOT & SHOPS
CAS #: 000109660
Contaminant: PENTANE
Amount (Lbs/Yr): 47.536553991899702
Status: Not reported

Year: 2009
DECID: 2610500262
Facility Name: NYC-TA EAST NY BUS DEPOT & SHOPS
CAS #: 000110543
Contaminant: HEXANE
Amount (Lbs/Yr): 35.309921994392099
Status: Not reported

Year: 2009
DECID: 2610500262
Facility Name: NYC-TA EAST NY BUS DEPOT & SHOPS
CAS #: 000115071
Contaminant: PROPYLENE
Amount (Lbs/Yr): 1.0319999999999999E-2
Status: Not reported

Year: 2009
DECID: 2610500262
Facility Name: NYC-TA EAST NY BUS DEPOT & SHOPS
CAS #: 000120127
Contaminant: ANTHRACENE
Amount (Lbs/Yr): 7.2386336530717499E-5
Status: Not reported

Year: 2009
DECID: 2610500262
Facility Name: NYC-TA EAST NY BUS DEPOT & SHOPS
CAS #: 000124389
Contaminant: CARBON DIOXIDE
Amount (Lbs/Yr): 3354400
Status: Not reported

Year: 2009
DECID: 2610500262
Facility Name: NYC-TA EAST NY BUS DEPOT & SHOPS
CAS #: 000129000
Contaminant: PYRENE
Amount (Lbs/Yr): 1.5434153070714699E-4
Status: Not reported

NYC-TA EAST NY BUS DEPOT & SHOPS (Continued) **1004566769**

Year: 2009
DECID: 2610500262
Facility Name: NYC-TA EAST NY BUS DEPOT & SHOPS
CAS #: 000191242
Contaminant: BENZO[G,H,I]PERYLENE
Amount (Lbs/Yr): 3.4409170147814202E-5
Status: Not reported

Year: 2009
DECID: 2610500262
Facility Name: NYC-TA EAST NY BUS DEPOT & SHOPS
CAS #: 000205992
Contaminant: BENZO[B]FLUORANTHENE
Amount (Lbs/Yr): 4.9076157899366402E-5
Status: Not reported

Year: 2009
DECID: 2610500262
Facility Name: NYC-TA EAST NY BUS DEPOT & SHOPS
CAS #: 000206440
Contaminant: FLUORANTHENE
Amount (Lbs/Yr): 1.115728984094 81E-4
Status: Not reported

Year: 2009
DECID: 2610500262
Facility Name: NYC-TA EAST NY BUS DEPOT & SHOPS
CAS #: 000207089
Contaminant: BENZO[K]FLUORANTHENE
Amount (Lbs/Yr): 3.3529219943920 99E-5
Status: Not reported

Year: 2009
DECID: 2610500262
Facility Name: NYC-TA EAST NY BUS DEPOT & SHOPS
CAS #: 000218019
Contaminant: CHRYSENE
Amount (Lbs/Yr): 3.4321921994392101E-5
Status: Not reported

Year: 2009
DECID: 2610500262
Facility Name: NYC-TA EAST NY BUS DEPOT & SHOPS
CAS #: 000540841
Contaminant: PENTANE, 2,2,4-TRIMETHYL-
Amount (Lbs/Yr): 1.1000000000000001
Status: Not reported

Year: 2009
DECID: 2610500262
Facility Name: NYC-TA EAST NY BUS DEPOT & SHOPS
CAS #: 000630080
Contaminant: CARBON MONOXIDE
Amount (Lbs/Yr): 5035.9099999999999
Status: Not reported

Year: 2009

NYC-TA EAST NY BUS DEPOT & SHOPS (Continued) **1004566769**

DECID: 2610500262
Facility Name: NYC-TA EAST NY BUS DEPOT & SHOPS
CAS #: 001330207
Contaminant: XYLENE, M, O & P MIXT.
Amount (Lbs/Yr): 0.90114000000000005
Status: Not reported

Year: 2009
DECID: 2610500262
Facility Name: NYC-TA EAST NY BUS DEPOT & SHOPS
CAS #: 007439921
Contaminant: LEAD
Amount (Lbs/Yr): 0.0135221550882342
Status: Not reported

Year: 2009
DECID: 2610500262
Facility Name: NYC-TA EAST NY BUS DEPOT & SHOPS
CAS #: 007439965
Contaminant: MANGANESE
Amount (Lbs/Yr): 1.0276837867058001E-2
Status: Not reported

Year: 2009
DECID: 2610500262
Facility Name: NYC-TA EAST NY BUS DEPOT & SHOPS
CAS #: 007439976
Contaminant: MERCURY
Amount (Lbs/Yr): 7.0315206458817598E-3
Status: Not reported

Year: 2009
DECID: 2610500262
Facility Name: NYC-TA EAST NY BUS DEPOT & SHOPS
CAS #: 007439987
Contaminant: MOLYBDENUM
Amount (Lbs/Yr): 2.9748741194115101E-2
Status: Not reported

Year: 2009
DECID: 2610500262
Facility Name: NYC-TA EAST NY BUS DEPOT & SHOPS
CAS #: 007440020
Contaminant: NICKEL METAL AND INSOLUBLE COMPOUNDS
Amount (Lbs/Yr): 5.6793051370583499E-2
Status: Not reported

Year: 2009
DECID: 2610500262
Facility Name: NYC-TA EAST NY BUS DEPOT & SHOPS
CAS #: 007440382
Contaminant: ARSENIC
Amount (Lbs/Yr): 5.4088620352936599E-3
Status: Not reported

Year: 2009
DECID: 2610500262

NYC-TA EAST NY BUS DEPOT & SHOPS (Continued) **1004566769**

Facility Name: NYC-TA EAST NY BUS DEPOT & SHOPS
CAS #: 007440393
Contaminant: BARIUM
Amount (Lbs/Yr): 0.118994964776461
Status: Not reported

Year: 2009
DECID: 2610500262
Facility Name: NYC-TA EAST NY BUS DEPOT & SHOPS
CAS #: 007440417
Contaminant: BERYLLIUM
Amount (Lbs/Yr): 2.1917761221176201E-3
Status: Not reported

Year: 2009
DECID: 2610500262
Facility Name: NYC-TA EAST NY BUS DEPOT & SHOPS
CAS #: 007440439
Contaminant: CADMIUM
Amount (Lbs/Yr): 2.9748741194115101E-2
Status: Not reported

Year: 2009
DECID: 2610500262
Facility Name: NYC-TA EAST NY BUS DEPOT & SHOPS
CAS #: 007440473
Contaminant: CHROMIUM
Amount (Lbs/Yr): 3.7862034247055601E-2
Status: Not reported

Year: 2009
DECID: 2610500262
Facility Name: NYC-TA EAST NY BUS DEPOT & SHOPS
CAS #: 007440484
Contaminant: COBALT
Amount (Lbs/Yr): 2.2717220548233402E-3
Status: Not reported

Year: 2009
DECID: 2610500262
Facility Name: NYC-TA EAST NY BUS DEPOT & SHOPS
CAS #: 007440508
Contaminant: COPPER
Amount (Lbs/Yr): 2.2987663649998099E-2
Status: Not reported

Year: 2009
DECID: 2610500262
Facility Name: NYC-TA EAST NY BUS DEPOT & SHOPS
CAS #: 007440622
Contaminant: VANADIUM
Amount (Lbs/Yr): 0.0622019134058771
Status: Not reported

Year: 2009
DECID: 2610500262
Facility Name: NYC-TA EAST NY BUS DEPOT & SHOPS

NYC-TA EAST NY BUS DEPOT & SHOPS (Continued) **1004566769**

CAS #: 007440666
Contaminant: ZINC
Amount (Lbs/Yr): 0.78428499511758099
Status: Not reported

Year: 2009
DECID: 2610500262
Facility Name: NYC-TA EAST NY BUS DEPOT & SHOPS
CAS #: 007446095
Contaminant: SULFUR DIOXIDE
Amount (Lbs/Yr): 21117.372200000002
Status: Not reported

Year: 2009
DECID: 2610500262
Facility Name: NYC-TA EAST NY BUS DEPOT & SHOPS
CAS #: 007664417
Contaminant: AMMONIA
Amount (Lbs/Yr): 368.99360000000001
Status: Not reported

Year: 2009
DECID: 2610500262
Facility Name: NYC-TA EAST NY BUS DEPOT & SHOPS
CAS #: 007782492
Contaminant: SELENIUM
Amount (Lbs/Yr): 0.0175431794442352
Status: Not reported

Year: 2009
DECID: 2610500262
Facility Name: NYC-TA EAST NY BUS DEPOT & SHOPS
CAS #: 010024972
Contaminant: NITROUS OXIDE
Amount (Lbs/Yr): 108.74402000000001
Status: Not reported

Year: 2009
DECID: 2610500262
Facility Name: NYC-TA EAST NY BUS DEPOT & SHOPS
CAS #: 025321226
Contaminant: DICHLOROBENZENE
Amount (Lbs/Yr): 2.1939947996261401E-2
Status: Not reported

Year: 2009
DECID: 2610500262
Facility Name: NYC-TA EAST NY BUS DEPOT & SHOPS
CAS #: 0NY075025
Contaminant: PM 2.5
Amount (Lbs/Yr): 1130.1293194689499
Status: Not reported

Year: 2009
DECID: 2610500262
Facility Name: NYC-TA EAST NY BUS DEPOT & SHOPS
CAS #: 0NY075105

NYC-TA EAST NY BUS DEPOT & SHOPS (Continued) **1004566769**

Contaminant: UNSPECIATED PM-10 (EMISSION STATEMENT USE ONLY)
Amount (Lbs/Yr): 870.48168627960001
Status: Not reported

Year: 2009
DECID: 2610500262
Facility Name: NYC-TA EAST NY BUS DEPOT & SHOPS
CAS #: 0NY210000
Contaminant: OXIDES OF NITROGEN
Amount (Lbs/Yr): 26031.353999999999
Status: Not reported

Year: 2009
DECID: 2610500262
Facility Name: NYC-TA EAST NY BUS DEPOT & SHOPS
CAS #: 0NY998100
Contaminant: UNSPECIATED VOC (EMISSION STATEMENT USE ONLY)
Amount (Lbs/Yr): 832.71731396400003
Status: Not reported

Year: 2009
DECID: 2610500262
Facility Name: NYC-TA EAST NY BUS DEPOT & SHOPS
CAS #: 130498292
Contaminant: POLYCYCLIC AROMATIC HYDROCARBONS
Amount (Lbs/Yr): 16.199999999999999
Status: Not reported

Year: 2009
DECID: 2610500262
Facility Name: NYC-TA EAST NY BUS DEPOT & SHOPS
CAS #: 000050000
Contaminant: FORMALDEHYDE
Amount (Lbs/Yr): 20.2707017497663
Status: Not reported

Year: 2009
DECID: 2610500262
Facility Name: NYC-TA EAST NY BUS DEPOT & SHOPS
CAS #: 000050328
Contaminant: BENZO(A)PYRENE
Amount (Lbs/Yr): 2.26919479962614E-5
Status: Not reported

Year: 2009
DECID: 2610500262
Facility Name: NYC-TA EAST NY BUS DEPOT & SHOPS
CAS #: 000053703
Contaminant: DIBENZ[A,H]ANTHRACENE
Amount (Lbs/Yr): 2.4271947996261402E-5
Status: Not reported

Year: 2009
DECID: 2610500262
Facility Name: NYC-TA EAST NY BUS DEPOT & SHOPS
CAS #: 000056553
Contaminant: BENZO(A)ANTHRACENE

NYC-TA EAST NY BUS DEPOT & SHOPS (Continued) **1004566769**

Amount (Lbs/Yr): 3.9629921994392098E-5
Status: Not reported

Year: 2009
DECID: 2610500262
Facility Name: NYC-TA EAST NY BUS DEPOT & SHOPS
CAS #: 000071432
Contaminant: BENZENE
Amount (Lbs/Yr): 0.84212690899345799
Status: Not reported

Year: 2009
DECID: 2610500262
Facility Name: NYC-TA EAST NY BUS DEPOT & SHOPS
CAS #: 000074828
Contaminant: METHANE
Amount (Lbs/Yr): 273.73644999999999
Status: Not reported

Year: 2009
DECID: 2610500262
Facility Name: NYC-TA EAST NY BUS DEPOT & SHOPS
CAS #: 000074840
Contaminant: ETHANE
Amount (Lbs/Yr): 84.319999999999993
Status: Not reported

Year: 2009
DECID: 2610500262
Facility Name: NYC-TA EAST NY BUS DEPOT & SHOPS
CAS #: 000074986
Contaminant: PROPANE
Amount (Lbs/Yr): 29.2532639950152
Status: Not reported

Year: 2009
DECID: 2610500262
Facility Name: NYC-TA EAST NY BUS DEPOT & SHOPS
CAS #: 000075070
Contaminant: ACETALDEHYDE
Amount (Lbs/Yr): 0.003068
Status: Not reported

Year: 2009
DECID: 2610500262
Facility Name: NYC-TA EAST NY BUS DEPOT & SHOPS
CAS #: 000083329
Contaminant: ACENAPHTHENE
Amount (Lbs/Yr): 5.4359752324175002E-5
Status: Not reported

Year: 2009
DECID: 2610500262
Facility Name: NYC-TA EAST NY BUS DEPOT & SHOPS
CAS #: 000085018
Contaminant: PHENANTHRENE
Amount (Lbs/Yr): 4.2841592994703699E-4

NYC-TA EAST NY BUS DEPOT & SHOPS (Continued) **1004566769**

Status: Not reported

Year: 2009
DECID: 2610500262
Facility Name: NYC-TA EAST NY BUS DEPOT & SHOPS
CAS #: 000086737
Contaminant: FLUORENE
Amount (Lbs/Yr): 1.9252394524814999E-4
Status: Not reported

Year: 2009
DECID: 2610500262
Facility Name: NYC-TA EAST NY BUS DEPOT & SHOPS
CAS #: 000100414
Contaminant: ETHYLBENZENE
Amount (Lbs/Yr): 0.1202
Status: Not reported

Permit Type: ATV
Permit Status: Issued
Issue Date: 05/16/2008
Expiration Date: 05/15/2013
County Fips: Not reported
DEC Id: 2610500262
Emission Unit Id: Not reported
Process Id: Not reported
Contaminant Name/cas: Not reported
Epa Control Code: Not reported
Contol Eff: Not reported
Emissions: Not reported
Unit: Not reported
Auth Type Code: Not reported

Permit Type: Not reported
Permit Status: Not reported
Issue Date: Not reported
Expiration Date: Not reported
County Fips: 36047
DEC Id: 2610500262
Emission Unit Id: B00001
Process Id: B01FP
Contaminant Name/cas: PM25-PRI
Epa Control Code: Not reported
Contol Eff: Not reported
Emissions: 0.15120049
Unit: TON
Auth Type Code: Not reported

Permit Type: Not reported
Permit Status: Not reported
Issue Date: Not reported
Expiration Date: Not reported
County Fips: 36047
DEC Id: 2610500262
Emission Unit Id: EI0001
Process Id: E02EI

NYC-TA EAST NY BUS DEPOT & SHOPS (Continued) **1004566769**

Contaminant Name/cas:	PM25-PRI
Epa Control Code:	Not reported
Contol Eff:	Not reported
Emissions:	0.01871623
Unit:	TON
Auth Type Code:	Not reported
Permit Type:	Not reported
Permit Status:	Not reported
Issue Date:	Not reported
Expiration Date:	Not reported
County Fips:	36047
DEC Id:	2610500262
Emission Unit Id:	B00001
Process Id:	B02FP
Contaminant Name/cas:	PM25-PRI
Epa Control Code:	Not reported
Contol Eff:	Not reported
Emissions:	0.41559496
Unit:	TON
Auth Type Code:	Not reported
Permit Type:	Not reported
Permit Status:	Not reported
Issue Date:	Not reported
Expiration Date:	Not reported
County Fips:	36047
DEC Id:	2610500262
Emission Unit Id:	EI0001
Process Id:	E04EI
Contaminant Name/cas:	PM25-PRI
Epa Control Code:	Not reported
Contol Eff:	Not reported
Emissions:	0.00379975
Unit:	TON
Auth Type Code:	Not reported
Permit Type:	Not reported
Permit Status:	Not reported
Issue Date:	Not reported
Expiration Date:	Not reported
County Fips:	36047
DEC Id:	2610500262
Emission Unit Id:	EI0001
Process Id:	E01EI
Contaminant Name/cas:	PM25-PRI
Epa Control Code:	Not reported
Contol Eff:	Not reported
Emissions:	0.0501567
Unit:	TON
Auth Type Code:	Not reported
Permit Type:	Not reported
Permit Status:	Not reported
Issue Date:	Not reported
Expiration Date:	Not reported
County Fips:	36047

NYC-TA EAST NY BUS DEPOT & SHOPS (Continued) **1004566769**

DEC Id: 2610500262
Emission Unit Id: PB0001
Process Id: PB1FP
Contaminant Name/cas: PM25-PRI
Epa Control Code: Not reported
Contol Eff: Not reported
Emissions: 0.0535416
Unit: TON
Auth Type Code: Not reported

Permit Type: Not reported
Permit Status: Not reported
Issue Date: Not reported
Expiration Date: Not reported
County Fips: 36047
DEC Id: 2610500262
Emission Unit Id: EI0001
Process Id: E03EI
Contaminant Name/cas: PM25-PRI
Epa Control Code: Not reported
Contol Eff: Not reported
Emissions: 0.05027069
Unit: TON
Auth Type Code: Not reported

Permit Type: Not reported
Permit Status: Not reported
Issue Date: Not reported
Expiration Date: Not reported
County Fips: 36047
DEC Id: 2610500262
Emission Unit Id: EI0001
Process Id: E05EI
Contaminant Name/cas: PM25-PRI
Epa Control Code: Not reported
Contol Eff: Not reported
Emissions: 0.00949937
Unit: TON
Auth Type Code: Not reported

Permit Type: Not reported
Permit Status: Not reported
Issue Date: Not reported
Expiration Date: Not reported
County Fips: 36047
DEC Id: 2610500262
Emission Unit Id: EI0001
Process Id: E02EI
Contaminant Name/cas: VOC
Epa Control Code: Not reported
Contol Eff: Not reported
Emissions: 0.02318
Unit: TON
Auth Type Code: Not reported

Permit Type: Not reported
Permit Status: Not reported

NYC-TA EAST NY BUS DEPOT & SHOPS (Continued) **1004566769**

Issue Date:	Not reported
Expiration Date:	Not reported
County Fips:	36047
DEC Id:	2610500262
Emission Unit Id:	GAS001
Process Id:	ST3FP
Contaminant Name/cas:	VOC
Epa Control Code:	099
Contol Eff:	90
Emissions:	0.009095
Unit:	TON
Auth Type Code:	Not reported

Permit Type:	Not reported
Permit Status:	Not reported
Issue Date:	Not reported
Expiration Date:	Not reported
County Fips:	36047
DEC Id:	2610500262
Emission Unit Id:	GAS001
Process Id:	ST1FP
Contaminant Name/cas:	71432
Epa Control Code:	Not reported
Contol Eff:	Not reported
Emissions:	0.11999999
Unit:	LB
Auth Type Code:	Not reported

Permit Type:	Not reported
Permit Status:	Not reported
Issue Date:	Not reported
Expiration Date:	Not reported
County Fips:	36047
DEC Id:	2610500262
Emission Unit Id:	GAS001
Process Id:	ST1FP
Contaminant Name/cas:	540841
Epa Control Code:	Not reported
Contol Eff:	Not reported
Emissions:	0.20999999
Unit:	LB
Auth Type Code:	Not reported

Permit Type:	Not reported
Permit Status:	Not reported
Issue Date:	Not reported
Expiration Date:	Not reported
County Fips:	36047
DEC Id:	2610500262
Emission Unit Id:	EI0001
Process Id:	E04EI
Contaminant Name/cas:	PM10-PRI
Epa Control Code:	Not reported
Contol Eff:	Not reported
Emissions:	0.003795
Unit:	TON
Auth Type Code:	Not reported

NYC-TA EAST NY BUS DEPOT & SHOPS (Continued) **1004566769**

Permit Type:	Not reported
Permit Status:	Not reported
Issue Date:	Not reported
Expiration Date:	Not reported
County Fips:	36047
DEC Id:	2610500262
Emission Unit Id:	EI0001
Process Id:	E03EI
Contaminant Name/cas:	PM10-PRI
Epa Control Code:	Not reported
Contol Eff:	Not reported
Emissions:	0.05027
Unit:	TON
Auth Type Code:	Not reported

Permit Type:	Not reported
Permit Status:	Not reported
Issue Date:	Not reported
Expiration Date:	Not reported
County Fips:	36047
DEC Id:	2610500262
Emission Unit Id:	EI0001
Process Id:	E03EI
Contaminant Name/cas:	SO2
Epa Control Code:	Not reported
Contol Eff:	Not reported
Emissions:	0.00396499
Unit:	TON
Auth Type Code:	Not reported

Permit Type:	Not reported
Permit Status:	Not reported
Issue Date:	Not reported
Expiration Date:	Not reported
County Fips:	36047
DEC Id:	2610500262
Emission Unit Id:	GAS001
Process Id:	ST3FP
Contaminant Name/cas:	100414
Epa Control Code:	099
Contol Eff:	90
Emissions:	0.02
Unit:	LB
Auth Type Code:	Not reported

Permit Type:	Not reported
Permit Status:	Not reported
Issue Date:	Not reported
Expiration Date:	Not reported
County Fips:	36047
DEC Id:	2610500262
Emission Unit Id:	GAS001
Process Id:	ST1FP
Contaminant Name/cas:	110543
Epa Control Code:	Not reported
Contol Eff:	Not reported
Emissions:	0.41999998

NYC-TA EAST NY BUS DEPOT & SHOPS (Continued) **1004566769**

Unit:	LB
Auth Type Code:	Not reported
Permit Type:	Not reported
Permit Status:	Not reported
Issue Date:	Not reported
Expiration Date:	Not reported
County Fips:	36047
DEC Id:	2610500262
Emission Unit Id:	PB0001
Process Id:	PB2FP
Contaminant Name/cas:	108883
Epa Control Code:	Not reported
Contol Eff:	Not reported
Emissions:	113
Unit:	LB
Auth Type Code:	Not reported
Permit Type:	Not reported
Permit Status:	Not reported
Issue Date:	Not reported
Expiration Date:	Not reported
County Fips:	36047
DEC Id:	2610500262
Emission Unit Id:	GAS001
Process Id:	ST3FP
Contaminant Name/cas:	540841
Epa Control Code:	099
Contol Eff:	90
Emissions:	0.15
Unit:	LB
Auth Type Code:	Not reported
Permit Type:	Not reported
Permit Status:	Not reported
Issue Date:	Not reported
Expiration Date:	Not reported
County Fips:	36047
DEC Id:	2610500262
Emission Unit Id:	PB0001
Process Id:	PB1FP
Contaminant Name/cas:	78933
Epa Control Code:	Not reported
Contol Eff:	Not reported
Emissions:	44.5
Unit:	LB
Auth Type Code:	Not reported
Permit Type:	Not reported
Permit Status:	Not reported
Issue Date:	Not reported
Expiration Date:	Not reported
County Fips:	36047
DEC Id:	2610500262
Emission Unit Id:	GAS001
Process Id:	ST3FP
Contaminant Name/cas:	110543

NYC-TA EAST NY BUS DEPOT & SHOPS (Continued) **1004566769**

Epa Control Code:	099
Contol Eff:	90
Emissions:	0.28999999
Unit:	LB
Auth Type Code:	Not reported
Permit Type:	Not reported
Permit Status:	Not reported
Issue Date:	Not reported
Expiration Date:	Not reported
County Fips:	36047
DEC Id:	2610500262
Emission Unit Id:	GAS001
Process Id:	ST2FP
Contaminant Name/cas:	540841
Epa Control Code:	Not reported
Contol Eff:	Not reported
Emissions:	0.23
Unit:	LB
Auth Type Code:	Not reported
Permit Type:	Not reported
Permit Status:	Not reported
Issue Date:	Not reported
Expiration Date:	Not reported
County Fips:	36047
DEC Id:	2610500262
Emission Unit Id:	GAS001
Process Id:	ST2FP
Contaminant Name/cas:	1634044
Epa Control Code:	Not reported
Contol Eff:	Not reported
Emissions:	2.86999988
Unit:	LB
Auth Type Code:	Not reported
Permit Type:	Not reported
Permit Status:	Not reported
Issue Date:	Not reported
Expiration Date:	Not reported
County Fips:	36047
DEC Id:	2610500262
Emission Unit Id:	EI0001
Process Id:	E05EI
Contaminant Name/cas:	VOC
Epa Control Code:	Not reported
Contol Eff:	Not reported
Emissions:	0.006875
Unit:	TON
Auth Type Code:	Not reported
Permit Type:	Not reported
Permit Status:	Not reported
Issue Date:	Not reported
Expiration Date:	Not reported
County Fips:	36047
DEC Id:	2610500262

NYC-TA EAST NY BUS DEPOT & SHOPS (Continued) **1004566769**

Emission Unit Id: EI0001
Process Id: E02EI
Contaminant Name/cas: NOX
Epa Control Code: Not reported
Contol Eff: Not reported
Emissions: 0.27783999
Unit: TON
Auth Type Code: Not reported

Permit Type: Not reported
Permit Status: Not reported
Issue Date: Not reported
Expiration Date: Not reported
County Fips: 36047
DEC Id: 2610500262
Emission Unit Id: GAS001
Process Id: ST2FP
Contaminant Name/cas: 108883
Epa Control Code: Not reported
Contol Eff: Not reported
Emissions: 0.36000001
Unit: LB
Auth Type Code: Not reported

Permit Type: Not reported
Permit Status: Not reported
Issue Date: Not reported
Expiration Date: Not reported
County Fips: 36047
DEC Id: 2610500262
Emission Unit Id: EI0001
Process Id: E03EI
Contaminant Name/cas: VOC
Epa Control Code: Not reported
Contol Eff: Not reported
Emissions: 0.03638
Unit: TON
Auth Type Code: Not reported

Permit Type: Not reported
Permit Status: Not reported
Issue Date: Not reported
Expiration Date: Not reported
County Fips: 36047
DEC Id: 2610500262
Emission Unit Id: GAS001
Process Id: ST2FP
Contaminant Name/cas: 1330207
Epa Control Code: Not reported
Contol Eff: Not reported
Emissions: 4.42000007
Unit: LB
Auth Type Code: Not reported

Permit Type: Not reported
Permit Status: Not reported
Issue Date: Not reported

NYC-TA EAST NY BUS DEPOT & SHOPS (Continued) **1004566769**

Expiration Date:	Not reported
County Fips:	36047
DEC Id:	2610500262
Emission Unit Id:	EI0001
Process Id:	E04EI
Contaminant Name/cas:	VOC
Epa Control Code:	Not reported
Contol Eff:	Not reported
Emissions:	0.00275
Unit:	TON
Auth Type Code:	Not reported

Permit Type:	Not reported
Permit Status:	Not reported
Issue Date:	Not reported
Expiration Date:	Not reported
County Fips:	36047
DEC Id:	2610500262
Emission Unit Id:	EI0001
Process Id:	E02EI
Contaminant Name/cas:	83329
Epa Control Code:	Not reported
Contol Eff:	Not reported
Emissions:	0
Unit:	LB
Auth Type Code:	Not reported

Permit Type:	Not reported
Permit Status:	Not reported
Issue Date:	Not reported
Expiration Date:	Not reported
County Fips:	36047
DEC Id:	2610500262
Emission Unit Id:	EI0001
Process Id:	E02EI
Contaminant Name/cas:	71432
Epa Control Code:	Not reported
Contol Eff:	Not reported
Emissions:	0.0009
Unit:	LB
Auth Type Code:	Not reported

Permit Type:	Not reported
Permit Status:	Not reported
Issue Date:	Not reported
Expiration Date:	Not reported
County Fips:	36047
DEC Id:	2610500262
Emission Unit Id:	PB0001
Process Id:	PB1FP
Contaminant Name/cas:	1330207
Epa Control Code:	Not reported
Contol Eff:	Not reported
Emissions:	19.6000003
Unit:	LB
Auth Type Code:	Not reported

NYC-TA EAST NY BUS DEPOT & SHOPS (Continued) **1004566769**

Permit Type:	Not reported
Permit Status:	Not reported
Issue Date:	Not reported
Expiration Date:	Not reported
County Fips:	36047
DEC Id:	2610500262
Emission Unit Id:	EI0001
Process Id:	E02EI
Contaminant Name/cas:	91203
Epa Control Code:	Not reported
Contol Eff:	Not reported
Emissions:	0.0001
Unit:	LB
Auth Type Code:	Not reported

Permit Type:	Not reported
Permit Status:	Not reported
Issue Date:	Not reported
Expiration Date:	Not reported
County Fips:	36047
DEC Id:	2610500262
Emission Unit Id:	GAS001
Process Id:	ST3FP
Contaminant Name/cas:	91203
Epa Control Code:	099
Contol Eff:	90
Emissions:	0
Unit:	LB
Auth Type Code:	Not reported

Permit Type:	Not reported
Permit Status:	Not reported
Issue Date:	Not reported
Expiration Date:	Not reported
County Fips:	36047
DEC Id:	2610500262
Emission Unit Id:	GAS001
Process Id:	ST3FP
Contaminant Name/cas:	85449
Epa Control Code:	099
Contol Eff:	90
Emissions:	0.10999999
Unit:	LB
Auth Type Code:	Not reported

Permit Type:	Not reported
Permit Status:	Not reported
Issue Date:	Not reported
Expiration Date:	Not reported
County Fips:	36047
DEC Id:	2610500262
Emission Unit Id:	GAS001
Process Id:	ST1FP
Contaminant Name/cas:	VOC
Epa Control Code:	Not reported
Contol Eff:	Not reported
Emissions:	0.02754

NYC-TA EAST NY BUS DEPOT & SHOPS (Continued) **1004566769**

Unit:	TON
Auth Type Code:	Not reported
Permit Type:	Not reported
Permit Status:	Not reported
Issue Date:	Not reported
Expiration Date:	Not reported
County Fips:	36047
DEC Id:	2610500262
Emission Unit Id:	EI0001
Process Id:	E04EI
Contaminant Name/cas:	SO2
Epa Control Code:	Not reported
Contol Eff:	Not reported
Emissions:	0.0003
Unit:	TON
Auth Type Code:	Not reported
Permit Type:	Not reported
Permit Status:	Not reported
Issue Date:	Not reported
Expiration Date:	Not reported
County Fips:	36047
DEC Id:	2610500262
Emission Unit Id:	EI0001
Process Id:	E04EI
Contaminant Name/cas:	7439921
Epa Control Code:	Not reported
Contol Eff:	Not reported
Emissions:	0.0005
Unit:	LB
Auth Type Code:	Not reported
Permit Type:	Not reported
Permit Status:	Not reported
Issue Date:	Not reported
Expiration Date:	Not reported
County Fips:	36047
DEC Id:	2610500262
Emission Unit Id:	EI0001
Process Id:	E02EI
Contaminant Name/cas:	PM10-PRI
Epa Control Code:	Not reported
Contol Eff:	Not reported
Emissions:	0.01995999
Unit:	TON
Auth Type Code:	Not reported
Permit Type:	Not reported
Permit Status:	Not reported
Issue Date:	Not reported
Expiration Date:	Not reported
County Fips:	36047
DEC Id:	2610500262
Emission Unit Id:	EI0001
Process Id:	E02EI
Contaminant Name/cas:	207089

NYC-TA EAST NY BUS DEPOT & SHOPS (Continued) **1004566769**

Epa Control Code:	Not reported
Contol Eff:	Not reported
Emissions:	0
Unit:	LB
Auth Type Code:	Not reported

Permit Type:	Not reported
Permit Status:	Not reported
Issue Date:	Not reported
Expiration Date:	Not reported
County Fips:	36047
DEC Id:	2610500262
Emission Unit Id:	PB0001
Process Id:	PB1FP
Contaminant Name/cas:	100414
Epa Control Code:	Not reported
Contol Eff:	Not reported
Emissions:	2.29999995
Unit:	LB
Auth Type Code:	Not reported

Permit Type:	Not reported
Permit Status:	Not reported
Issue Date:	Not reported
Expiration Date:	Not reported
County Fips:	36047
DEC Id:	2610500262
Emission Unit Id:	GAS001
Process Id:	ST2FP
Contaminant Name/cas:	85449
Epa Control Code:	Not reported
Contol Eff:	Not reported
Emissions:	0.17
Unit:	LB
Auth Type Code:	Not reported

Permit Type:	Not reported
Permit Status:	Not reported
Issue Date:	Not reported
Expiration Date:	Not reported
County Fips:	36047
DEC Id:	2610500262
Emission Unit Id:	GAS001
Process Id:	ST2FP
Contaminant Name/cas:	71432
Epa Control Code:	Not reported
Contol Eff:	Not reported
Emissions:	0.12999999
Unit:	LB
Auth Type Code:	Not reported

Permit Type:	Not reported
Permit Status:	Not reported
Issue Date:	Not reported
Expiration Date:	Not reported
County Fips:	36047
DEC Id:	2610500262

NYC-TA EAST NY BUS DEPOT & SHOPS (Continued) **1004566769**

Emission Unit Id: GAS001
Process Id: ST2FP
Contaminant Name/cas: 100414
Epa Control Code: Not reported
Contol Eff: Not reported
Emissions: 0.02999999
Unit: LB
Auth Type Code: Not reported

Permit Type: Not reported
Permit Status: Not reported
Issue Date: Not reported
Expiration Date: Not reported
County Fips: 36047
DEC Id: 2610500262
Emission Unit Id: EI0001
Process Id: E05EI
Contaminant Name/cas: NOX
Epa Control Code: Not reported
Contol Eff: Not reported
Emissions: 0.125
Unit: TON
Auth Type Code: Not reported

Permit Type: Not reported
Permit Status: Not reported
Issue Date: Not reported
Expiration Date: Not reported
County Fips: 36047
DEC Id: 2610500262
Emission Unit Id: EI0001
Process Id: E03EI
Contaminant Name/cas: NOX
Epa Control Code: Not reported
Contol Eff: Not reported
Emissions: 0.6615
Unit: TON
Auth Type Code: Not reported

Permit Type: Not reported
Permit Status: Not reported
Issue Date: Not reported
Expiration Date: Not reported
County Fips: 36047
DEC Id: 2610500262
Emission Unit Id: EI0001
Process Id: E03EI
Contaminant Name/cas: CO
Epa Control Code: Not reported
Contol Eff: Not reported
Emissions: 0.55565997
Unit: TON
Auth Type Code: Not reported

Permit Type: Not reported
Permit Status: Not reported
Issue Date: Not reported

NYC-TA EAST NY BUS DEPOT & SHOPS (Continued) **1004566769**

Expiration Date:	Not reported
County Fips:	36047
DEC Id:	2610500262
Emission Unit Id:	EI0001
Process Id:	E02EI
Contaminant Name/cas:	86737
Epa Control Code:	Not reported
Contol Eff:	Not reported
Emissions:	0
Unit:	LB
Auth Type Code:	Not reported

Permit Type:	Not reported
Permit Status:	Not reported
Issue Date:	Not reported
Expiration Date:	Not reported
County Fips:	36047
DEC Id:	2610500262
Emission Unit Id:	EI0001
Process Id:	E02EI
Contaminant Name/cas:	50328
Epa Control Code:	Not reported
Contol Eff:	Not reported
Emissions:	0
Unit:	LB
Auth Type Code:	Not reported

Permit Type:	Not reported
Permit Status:	Not reported
Issue Date:	Not reported
Expiration Date:	Not reported
County Fips:	36047
DEC Id:	2610500262
Emission Unit Id:	EI0001
Process Id:	E01EI
Contaminant Name/cas:	SO2
Epa Control Code:	Not reported
Contol Eff:	Not reported
Emissions:	0.00396
Unit:	TON
Auth Type Code:	Not reported

Permit Type:	Not reported
Permit Status:	Not reported
Issue Date:	Not reported
Expiration Date:	Not reported
County Fips:	36047
DEC Id:	2610500262
Emission Unit Id:	B00001
Process Id:	B01FP
Contaminant Name/cas:	NOX
Epa Control Code:	Not reported
Contol Eff:	Not reported
Emissions:	5.2429648
Unit:	TON
Auth Type Code:	Not reported

NYC-TA EAST NY BUS DEPOT & SHOPS (Continued) **1004566769**

Permit Type:	Not reported
Permit Status:	Not reported
Issue Date:	Not reported
Expiration Date:	Not reported
County Fips:	36047
DEC Id:	2610500262
Emission Unit Id:	EI0001
Process Id:	E02EI
Contaminant Name/cas:	129000
Epa Control Code:	Not reported
Contol Eff:	Not reported
Emissions:	0
Unit:	LB
Auth Type Code:	Not reported

Permit Type:	Not reported
Permit Status:	Not reported
Issue Date:	Not reported
Expiration Date:	Not reported
County Fips:	36047
DEC Id:	2610500262
Emission Unit Id:	B00001
Process Id:	B02FP
Contaminant Name/cas:	191242
Epa Control Code:	Not reported
Contol Eff:	Not reported
Emissions:	0.0001
Unit:	LB
Auth Type Code:	Not reported

Permit Type:	Not reported
Permit Status:	Not reported
Issue Date:	Not reported
Expiration Date:	Not reported
County Fips:	36047
DEC Id:	2610500262
Emission Unit Id:	GAS001
Process Id:	ST1FP
Contaminant Name/cas:	85449
Epa Control Code:	Not reported
Contol Eff:	Not reported
Emissions:	0.15
Unit:	LB
Auth Type Code:	Not reported

Permit Type:	Not reported
Permit Status:	Not reported
Issue Date:	Not reported
Expiration Date:	Not reported
County Fips:	36047
DEC Id:	2610500262
Emission Unit Id:	EI0001
Process Id:	E05EI
Contaminant Name/cas:	CO
Epa Control Code:	Not reported
Contol Eff:	Not reported
Emissions:	0.105

NYC-TA EAST NY BUS DEPOT & SHOPS (Continued) **1004566769**

Unit:	TON
Auth Type Code:	Not reported
Permit Type:	Not reported
Permit Status:	Not reported
Issue Date:	Not reported
Expiration Date:	Not reported
County Fips:	36047
DEC Id:	2610500262
Emission Unit Id:	EI0001
Process Id:	E04EI
Contaminant Name/cas:	NOX
Epa Control Code:	Not reported
Contol Eff:	Not reported
Emissions:	0.05
Unit:	TON
Auth Type Code:	Not reported
Permit Type:	Not reported
Permit Status:	Not reported
Issue Date:	Not reported
Expiration Date:	Not reported
County Fips:	36047
DEC Id:	2610500262
Emission Unit Id:	EI0001
Process Id:	E02EI
Contaminant Name/cas:	106990
Epa Control Code:	Not reported
Contol Eff:	Not reported
Emissions:	0
Unit:	LB
Auth Type Code:	Not reported
Permit Type:	Not reported
Permit Status:	Not reported
Issue Date:	Not reported
Expiration Date:	Not reported
County Fips:	36047
DEC Id:	2610500262
Emission Unit Id:	EI0001
Process Id:	E01EI
Contaminant Name/cas:	PM10-PRI
Epa Control Code:	Not reported
Contol Eff:	Not reported
Emissions:	0.05015499
Unit:	TON
Auth Type Code:	Not reported
Permit Type:	Not reported
Permit Status:	Not reported
Issue Date:	Not reported
Expiration Date:	Not reported
County Fips:	36047
DEC Id:	2610500262
Emission Unit Id:	EI0001
Process Id:	E01EI
Contaminant Name/cas:	CO

NYC-TA EAST NY BUS DEPOT & SHOPS (Continued) **1004566769**

Epa Control Code:	Not reported
Contol Eff:	Not reported
Emissions:	0.55440002
Unit:	TON
Auth Type Code:	Not reported
Permit Type:	Not reported
Permit Status:	Not reported
Issue Date:	Not reported
Expiration Date:	Not reported
County Fips:	36047
DEC Id:	2610500262
Emission Unit Id:	EI0001
Process Id:	E01EI
Contaminant Name/cas:	7439921
Epa Control Code:	Not reported
Contol Eff:	Not reported
Emissions:	0.0066
Unit:	LB
Auth Type Code:	Not reported
Permit Type:	Not reported
Permit Status:	Not reported
Issue Date:	Not reported
Expiration Date:	Not reported
County Fips:	36047
DEC Id:	2610500262
Emission Unit Id:	B00001
Process Id:	B02FP
Contaminant Name/cas:	56553
Epa Control Code:	Not reported
Contol Eff:	Not reported
Emissions:	0.0001
Unit:	LB
Auth Type Code:	Not reported
Permit Type:	Not reported
Permit Status:	Not reported
Issue Date:	Not reported
Expiration Date:	Not reported
County Fips:	36047
DEC Id:	2610500262
Emission Unit Id:	B00001
Process Id:	B02FP
Contaminant Name/cas:	129000
Epa Control Code:	Not reported
Contol Eff:	Not reported
Emissions:	0.0006
Unit:	LB
Auth Type Code:	Not reported
Permit Type:	Not reported
Permit Status:	Not reported
Issue Date:	Not reported
Expiration Date:	Not reported
County Fips:	36047
DEC Id:	2610500262

NYC-TA EAST NY BUS DEPOT & SHOPS (Continued) **1004566769**

Emission Unit Id:	B00001
Process Id:	B02FP
Contaminant Name/cas:	110543
Epa Control Code:	Not reported
Contol Eff:	Not reported
Emissions:	133.089996
Unit:	LB
Auth Type Code:	Not reported
Permit Type:	Not reported
Permit Status:	Not reported
Issue Date:	Not reported
Expiration Date:	Not reported
County Fips:	36047
DEC Id:	2610500262
Emission Unit Id:	B00001
Process Id:	B01FP
Contaminant Name/cas:	PM10-PRI
Epa Control Code:	Not reported
Contol Eff:	Not reported
Emissions:	0.40716
Unit:	TON
Auth Type Code:	Not reported
Permit Type:	Not reported
Permit Status:	Not reported
Issue Date:	Not reported
Expiration Date:	Not reported
County Fips:	36047
DEC Id:	2610500262
Emission Unit Id:	PB0001
Process Id:	PB2FP
Contaminant Name/cas:	78933
Epa Control Code:	Not reported
Contol Eff:	Not reported
Emissions:	49
Unit:	LB
Auth Type Code:	Not reported
Permit Type:	Not reported
Permit Status:	Not reported
Issue Date:	Not reported
Expiration Date:	Not reported
County Fips:	36047
DEC Id:	2610500262
Emission Unit Id:	PB0001
Process Id:	PB1FP
Contaminant Name/cas:	PM10-PRI
Epa Control Code:	086
Contol Eff:	80
Emissions:	0.0705
Unit:	TON
Auth Type Code:	Not reported
Permit Type:	Not reported
Permit Status:	Not reported
Issue Date:	Not reported

NYC-TA EAST NY BUS DEPOT & SHOPS (Continued) **1004566769**

Expiration Date:	Not reported
County Fips:	36047
DEC Id:	2610500262
Emission Unit Id:	EI0001
Process Id:	E02EI
Contaminant Name/cas:	218019
Epa Control Code:	Not reported
Contol Eff:	Not reported
Emissions:	0
Unit:	LB
Auth Type Code:	Not reported

Permit Type:	Not reported
Permit Status:	Not reported
Issue Date:	Not reported
Expiration Date:	Not reported
County Fips:	36047
DEC Id:	2610500262
Emission Unit Id:	PB0001
Process Id:	PB2FP
Contaminant Name/cas:	VOC
Epa Control Code:	Not reported
Contol Eff:	Not reported
Emissions:	0.165
Unit:	TON
Auth Type Code:	Not reported

Permit Type:	Not reported
Permit Status:	Not reported
Issue Date:	Not reported
Expiration Date:	Not reported
County Fips:	36047
DEC Id:	2610500262
Emission Unit Id:	GAS001
Process Id:	ST2FP
Contaminant Name/cas:	VOC
Epa Control Code:	Not reported
Contol Eff:	Not reported
Emissions:	0.01428999
Unit:	TON
Auth Type Code:	Not reported

Permit Type:	Not reported
Permit Status:	Not reported
Issue Date:	Not reported
Expiration Date:	Not reported
County Fips:	36047
DEC Id:	2610500262
Emission Unit Id:	EI0001
Process Id:	E02EI
Contaminant Name/cas:	CO
Epa Control Code:	Not reported
Contol Eff:	Not reported
Emissions:	0.06118
Unit:	TON
Auth Type Code:	Not reported

NYC-TA EAST NY BUS DEPOT & SHOPS (Continued) **1004566769**

Permit Type:	Not reported
Permit Status:	Not reported
Issue Date:	Not reported
Expiration Date:	Not reported
County Fips:	36047
DEC Id:	2610500262
Emission Unit Id:	GAS001
Process Id:	ST3FP
Contaminant Name/cas:	71432
Epa Control Code:	099
Contol Eff:	90
Emissions:	0.07999999
Unit:	LB
Auth Type Code:	Not reported

Permit Type:	Not reported
Permit Status:	Not reported
Issue Date:	Not reported
Expiration Date:	Not reported
County Fips:	36047
DEC Id:	2610500262
Emission Unit Id:	B00001
Process Id:	B02FP
Contaminant Name/cas:	CO
Epa Control Code:	Not reported
Contol Eff:	Not reported
Emissions:	4.62
Unit:	TON
Auth Type Code:	Not reported

Permit Type:	Not reported
Permit Status:	Not reported
Issue Date:	Not reported
Expiration Date:	Not reported
County Fips:	36047
DEC Id:	2610500262
Emission Unit Id:	B00001
Process Id:	B02FP
Contaminant Name/cas:	86737
Epa Control Code:	Not reported
Contol Eff:	Not reported
Emissions:	0.0003
Unit:	LB
Auth Type Code:	Not reported

Permit Type:	Not reported
Permit Status:	Not reported
Issue Date:	Not reported
Expiration Date:	Not reported
County Fips:	36047
DEC Id:	2610500262
Emission Unit Id:	B00001
Process Id:	B02FP
Contaminant Name/cas:	7440417
Epa Control Code:	Not reported
Contol Eff:	Not reported
Emissions:	0.0013

NYC-TA EAST NY BUS DEPOT & SHOPS (Continued) **1004566769**

Unit:	LB
Auth Type Code:	Not reported
Permit Type:	Not reported
Permit Status:	Not reported
Issue Date:	Not reported
Expiration Date:	Not reported
County Fips:	36047
DEC Id:	2610500262
Emission Unit Id:	B00001
Process Id:	B02FP
Contaminant Name/cas:	7440382
Epa Control Code:	Not reported
Contol Eff:	Not reported
Emissions:	0.02
Unit:	LB
Auth Type Code:	Not reported
Permit Type:	Not reported
Permit Status:	Not reported
Issue Date:	Not reported
Expiration Date:	Not reported
County Fips:	36047
DEC Id:	2610500262
Emission Unit Id:	B00001
Process Id:	B02FP
Contaminant Name/cas:	7439976
Epa Control Code:	Not reported
Contol Eff:	Not reported
Emissions:	0.02
Unit:	LB
Auth Type Code:	Not reported
Permit Type:	Not reported
Permit Status:	Not reported
Issue Date:	Not reported
Expiration Date:	Not reported
County Fips:	36047
DEC Id:	2610500262
Emission Unit Id:	B00001
Process Id:	B02FP
Contaminant Name/cas:	50000
Epa Control Code:	Not reported
Contol Eff:	Not reported
Emissions:	5.53999996
Unit:	LB
Auth Type Code:	Not reported
Permit Type:	Not reported
Permit Status:	Not reported
Issue Date:	Not reported
Expiration Date:	Not reported
County Fips:	36047
DEC Id:	2610500262
Emission Unit Id:	GAS001
Process Id:	ST2FP
Contaminant Name/cas:	91203

NYC-TA EAST NY BUS DEPOT & SHOPS (Continued) **1004566769**

Epa Control Code:	Not reported
Contol Eff:	Not reported
Emissions:	0
Unit:	LB
Auth Type Code:	Not reported

Permit Type:	Not reported
Permit Status:	Not reported
Issue Date:	Not reported
Expiration Date:	Not reported
County Fips:	36047
DEC Id:	2610500262
Emission Unit Id:	EI0001
Process Id:	E04EI
Contaminant Name/cas:	CO
Epa Control Code:	Not reported
Contol Eff:	Not reported
Emissions:	0.042
Unit:	TON
Auth Type Code:	Not reported

Permit Type:	Not reported
Permit Status:	Not reported
Issue Date:	Not reported
Expiration Date:	Not reported
County Fips:	36047
DEC Id:	2610500262
Emission Unit Id:	PB0001
Process Id:	PB1FP
Contaminant Name/cas:	VOC
Epa Control Code:	Not reported
Contol Eff:	Not reported
Emissions:	0.52429998
Unit:	TON
Auth Type Code:	Not reported

Permit Type:	Not reported
Permit Status:	Not reported
Issue Date:	Not reported
Expiration Date:	Not reported
County Fips:	36047
DEC Id:	2610500262
Emission Unit Id:	GAS001
Process Id:	ST3FP
Contaminant Name/cas:	1634044
Epa Control Code:	099
Contol Eff:	90
Emissions:	1.83000004
Unit:	LB
Auth Type Code:	Not reported

Permit Type:	Not reported
Permit Status:	Not reported
Issue Date:	Not reported
Expiration Date:	Not reported
County Fips:	36047
DEC Id:	2610500262

NYC-TA EAST NY BUS DEPOT & SHOPS (Continued) **1004566769**

Emission Unit Id:	GAS001
Process Id:	ST3FP
Contaminant Name/cas:	108883
Epa Control Code:	099
Contol Eff:	90
Emissions:	0.23
Unit:	LB
Auth Type Code:	Not reported
Permit Type:	Not reported
Permit Status:	Not reported
Issue Date:	Not reported
Expiration Date:	Not reported
County Fips:	36047
DEC Id:	2610500262
Emission Unit Id:	GAS001
Process Id:	ST1FP
Contaminant Name/cas:	1330207
Epa Control Code:	Not reported
Contol Eff:	Not reported
Emissions:	0.15
Unit:	LB
Auth Type Code:	Not reported
Permit Type:	Not reported
Permit Status:	Not reported
Issue Date:	Not reported
Expiration Date:	Not reported
County Fips:	36047
DEC Id:	2610500262
Emission Unit Id:	GAS001
Process Id:	ST1FP
Contaminant Name/cas:	108883
Epa Control Code:	Not reported
Contol Eff:	Not reported
Emissions:	0.33000001
Unit:	LB
Auth Type Code:	Not reported
Permit Type:	Not reported
Permit Status:	Not reported
Issue Date:	Not reported
Expiration Date:	Not reported
County Fips:	36047
DEC Id:	2610500262
Emission Unit Id:	GAS001
Process Id:	ST1FP
Contaminant Name/cas:	100414
Epa Control Code:	Not reported
Contol Eff:	Not reported
Emissions:	0.02999999
Unit:	LB
Auth Type Code:	Not reported
Permit Type:	Not reported
Permit Status:	Not reported
Issue Date:	Not reported

NYC-TA EAST NY BUS DEPOT & SHOPS (Continued) **1004566769**

Expiration Date:	Not reported
County Fips:	36047
DEC Id:	2610500262
Emission Unit Id:	EI0001
Process Id:	E02EI
Contaminant Name/cas:	SO2
Epa Control Code:	Not reported
Contol Eff:	Not reported
Emissions:	0.01867499
Unit:	TON
Auth Type Code:	Not reported

Permit Type:	Not reported
Permit Status:	Not reported
Issue Date:	Not reported
Expiration Date:	Not reported
County Fips:	36047
DEC Id:	2610500262
Emission Unit Id:	GAS001
Process Id:	ST1FP
Contaminant Name/cas:	1634044
Epa Control Code:	Not reported
Contol Eff:	Not reported
Emissions:	2.60999989
Unit:	LB
Auth Type Code:	Not reported

Permit Type:	Not reported
Permit Status:	Not reported
Issue Date:	Not reported
Expiration Date:	Not reported
County Fips:	36047
DEC Id:	2610500262
Emission Unit Id:	EI0001
Process Id:	E05EI
Contaminant Name/cas:	PM10-PRI
Epa Control Code:	Not reported
Contol Eff:	Not reported
Emissions:	0.00949499
Unit:	TON
Auth Type Code:	Not reported

Permit Type:	Not reported
Permit Status:	Not reported
Issue Date:	Not reported
Expiration Date:	Not reported
County Fips:	36047
DEC Id:	2610500262
Emission Unit Id:	EI0001
Process Id:	E03EI
Contaminant Name/cas:	7439921
Epa Control Code:	Not reported
Contol Eff:	Not reported
Emissions:	0.0066
Unit:	LB
Auth Type Code:	Not reported

NYC-TA EAST NY BUS DEPOT & SHOPS (Continued) **1004566769**

Permit Type:	Not reported
Permit Status:	Not reported
Issue Date:	Not reported
Expiration Date:	Not reported
County Fips:	36047
DEC Id:	2610500262
Emission Unit Id:	EI0001
Process Id:	E02EI
Contaminant Name/cas:	85018
Epa Control Code:	Not reported
Contol Eff:	Not reported
Emissions:	0
Unit:	LB
Auth Type Code:	Not reported

Permit Type:	Not reported
Permit Status:	Not reported
Issue Date:	Not reported
Expiration Date:	Not reported
County Fips:	36047
DEC Id:	2610500262
Emission Unit Id:	GAS001
Process Id:	ST3FP
Contaminant Name/cas:	1330207
Epa Control Code:	099
Contol Eff:	90
Emissions:	0.17
Unit:	LB
Auth Type Code:	Not reported

Permit Type:	Not reported
Permit Status:	Not reported
Issue Date:	Not reported
Expiration Date:	Not reported
County Fips:	36047
DEC Id:	2610500262
Emission Unit Id:	GAS001
Process Id:	ST2FP
Contaminant Name/cas:	110543
Epa Control Code:	Not reported
Contol Eff:	Not reported
Emissions:	0.46
Unit:	LB
Auth Type Code:	Not reported

Permit Type:	Not reported
Permit Status:	Not reported
Issue Date:	Not reported
Expiration Date:	Not reported
County Fips:	36047
DEC Id:	2610500262
Emission Unit Id:	GAS001
Process Id:	ST1FP
Contaminant Name/cas:	91203
Epa Control Code:	Not reported
Contol Eff:	Not reported
Emissions:	0.89999997

NYC-TA EAST NY BUS DEPOT & SHOPS (Continued) **1004566769**

Unit:	LB
Auth Type Code:	Not reported
Permit Type:	Not reported
Permit Status:	Not reported
Issue Date:	Not reported
Expiration Date:	Not reported
County Fips:	36047
DEC Id:	2610500262
Emission Unit Id:	EI0001
Process Id:	E05EI
Contaminant Name/cas:	SO2
Epa Control Code:	Not reported
Contol Eff:	Not reported
Emissions:	0.00075
Unit:	TON
Auth Type Code:	Not reported
Permit Type:	Not reported
Permit Status:	Not reported
Issue Date:	Not reported
Expiration Date:	Not reported
County Fips:	36047
DEC Id:	2610500262
Emission Unit Id:	EI0001
Process Id:	E05EI
Contaminant Name/cas:	7439921
Epa Control Code:	Not reported
Contol Eff:	Not reported
Emissions:	0.0013
Unit:	LB
Auth Type Code:	Not reported
Permit Type:	Not reported
Permit Status:	Not reported
Issue Date:	Not reported
Expiration Date:	Not reported
County Fips:	36047
DEC Id:	2610500262
Emission Unit Id:	EI0001
Process Id:	E02EI
Contaminant Name/cas:	75070
Epa Control Code:	Not reported
Contol Eff:	Not reported
Emissions:	0.0007
Unit:	LB
Auth Type Code:	Not reported
Permit Type:	Not reported
Permit Status:	Not reported
Issue Date:	Not reported
Expiration Date:	Not reported
County Fips:	36047
DEC Id:	2610500262
Emission Unit Id:	EI0001
Process Id:	E02EI
Contaminant Name/cas:	56553

NYC-TA EAST NY BUS DEPOT & SHOPS (Continued) **1004566769**

Epa Control Code:	Not reported
Contol Eff:	Not reported
Emissions:	0
Unit:	LB
Auth Type Code:	Not reported

Permit Type:	Not reported
Permit Status:	Not reported
Issue Date:	Not reported
Expiration Date:	Not reported
County Fips:	36047
DEC Id:	2610500262
Emission Unit Id:	B00001
Process Id:	B02FP
Contaminant Name/cas:	7440439
Epa Control Code:	Not reported
Contol Eff:	Not reported
Emissions:	0.11999999
Unit:	LB
Auth Type Code:	Not reported

Permit Type:	Not reported
Permit Status:	Not reported
Issue Date:	Not reported
Expiration Date:	Not reported
County Fips:	36047
DEC Id:	2610500262
Emission Unit Id:	B00001
Process Id:	B02FP
Contaminant Name/cas:	205992
Epa Control Code:	Not reported
Contol Eff:	Not reported
Emissions:	0.0002
Unit:	LB
Auth Type Code:	Not reported

Permit Type:	Not reported
Permit Status:	Not reported
Issue Date:	Not reported
Expiration Date:	Not reported
County Fips:	36047
DEC Id:	2610500262
Emission Unit Id:	B00001
Process Id:	B01FP
Contaminant Name/cas:	SO2
Epa Control Code:	Not reported
Contol Eff:	Not reported
Emissions:	5.2541201
Unit:	TON
Auth Type Code:	Not reported

Permit Type:	Not reported
Permit Status:	Not reported
Issue Date:	Not reported
Expiration Date:	Not reported
County Fips:	36047
DEC Id:	2610500262

NYC-TA EAST NY BUS DEPOT & SHOPS (Continued) **1004566769**

Emission Unit Id:	EI0001
Process Id:	E02EI
Contaminant Name/cas:	107028
Epa Control Code:	Not reported
Contol Eff:	Not reported
Emissions:	0.0001
Unit:	LB
Auth Type Code:	Not reported
Permit Type:	Not reported
Permit Status:	Not reported
Issue Date:	Not reported
Expiration Date:	Not reported
County Fips:	36047
DEC Id:	2610500262
Emission Unit Id:	EI0001
Process Id:	E01EI
Contaminant Name/cas:	VOC
Epa Control Code:	Not reported
Contol Eff:	Not reported
Emissions:	0.03629999
Unit:	TON
Auth Type Code:	Not reported
Permit Type:	Not reported
Permit Status:	Not reported
Issue Date:	Not reported
Expiration Date:	Not reported
County Fips:	36047
DEC Id:	2610500262
Emission Unit Id:	EI0001
Process Id:	E01EI
Contaminant Name/cas:	NOX
Epa Control Code:	Not reported
Contol Eff:	Not reported
Emissions:	0.66
Unit:	TON
Auth Type Code:	Not reported
Permit Type:	Not reported
Permit Status:	Not reported
Issue Date:	Not reported
Expiration Date:	Not reported
County Fips:	36047
DEC Id:	2610500262
Emission Unit Id:	B00001
Process Id:	B02FP
Contaminant Name/cas:	NOX
Epa Control Code:	Not reported
Contol Eff:	Not reported
Emissions:	5.5
Unit:	TON
Auth Type Code:	Not reported
Permit Type:	Not reported
Permit Status:	Not reported
Issue Date:	Not reported

NYC-TA EAST NY BUS DEPOT & SHOPS (Continued) **1004566769**

Expiration Date:	Not reported
County Fips:	36047
DEC Id:	2610500262
Emission Unit Id:	B00001
Process Id:	B02FP
Contaminant Name/cas:	7440484
Epa Control Code:	Not reported
Contol Eff:	Not reported
Emissions:	0.0092
Unit:	LB
Auth Type Code:	Not reported

Permit Type:	Not reported
Permit Status:	Not reported
Issue Date:	Not reported
Expiration Date:	Not reported
County Fips:	36047
DEC Id:	2610500262
Emission Unit Id:	B00001
Process Id:	B02FP
Contaminant Name/cas:	7440020
Epa Control Code:	Not reported
Contol Eff:	Not reported
Emissions:	0.23
Unit:	LB
Auth Type Code:	Not reported

Permit Type:	Not reported
Permit Status:	Not reported
Issue Date:	Not reported
Expiration Date:	Not reported
County Fips:	36047
DEC Id:	2610500262
Emission Unit Id:	B00001
Process Id:	B02FP
Contaminant Name/cas:	218019
Epa Control Code:	Not reported
Contol Eff:	Not reported
Emissions:	0.0001
Unit:	LB
Auth Type Code:	Not reported

Permit Type:	Not reported
Permit Status:	Not reported
Issue Date:	Not reported
Expiration Date:	Not reported
County Fips:	36047
DEC Id:	2610500262
Emission Unit Id:	B00001
Process Id:	B02FP
Contaminant Name/cas:	206440
Epa Control Code:	Not reported
Contol Eff:	Not reported
Emissions:	0.0003
Unit:	LB
Auth Type Code:	Not reported

NYC-TA EAST NY BUS DEPOT & SHOPS (Continued) **1004566769**

Permit Type:	Not reported
Permit Status:	Not reported
Issue Date:	Not reported
Expiration Date:	Not reported
County Fips:	36047
DEC Id:	2610500262
Emission Unit Id:	B00001
Process Id:	B02FP
Contaminant Name/cas:	120127
Epa Control Code:	Not reported
Contol Eff:	Not reported
Emissions:	0.0003
Unit:	LB
Auth Type Code:	Not reported

Permit Type:	Not reported
Permit Status:	Not reported
Issue Date:	Not reported
Expiration Date:	Not reported
County Fips:	36047
DEC Id:	2610500262
Emission Unit Id:	EI0001
Process Id:	E02EI
Contaminant Name/cas:	50000
Epa Control Code:	Not reported
Contol Eff:	Not reported
Emissions:	0.0011
Unit:	LB
Auth Type Code:	Not reported

Permit Type:	Not reported
Permit Status:	Not reported
Issue Date:	Not reported
Expiration Date:	Not reported
County Fips:	36047
DEC Id:	2610500262
Emission Unit Id:	B00001
Process Id:	B01FP
Contaminant Name/cas:	VOC
Epa Control Code:	Not reported
Contol Eff:	Not reported
Emissions:	0.12130999
Unit:	TON
Auth Type Code:	Not reported

Permit Type:	Not reported
Permit Status:	Not reported
Issue Date:	Not reported
Expiration Date:	Not reported
County Fips:	36047
DEC Id:	2610500262
Emission Unit Id:	B00001
Process Id:	B01FP
Contaminant Name/cas:	NH3
Epa Control Code:	Not reported
Contol Eff:	Not reported
Emissions:	178.479995

NYC-TA EAST NY BUS DEPOT & SHOPS (Continued) **1004566769**

Unit:	LB
Auth Type Code:	Not reported
Permit Type:	Not reported
Permit Status:	Not reported
Issue Date:	Not reported
Expiration Date:	Not reported
County Fips:	36047
DEC Id:	2610500262
Emission Unit Id:	B00001
Process Id:	B02FP
Contaminant Name/cas:	SO2
Epa Control Code:	Not reported
Contol Eff:	Not reported
Emissions:	0.033
Unit:	TON
Auth Type Code:	Not reported
Permit Type:	Not reported
Permit Status:	Not reported
Issue Date:	Not reported
Expiration Date:	Not reported
County Fips:	36047
DEC Id:	2610500262
Emission Unit Id:	B00001
Process Id:	B02FP
Contaminant Name/cas:	7440473
Epa Control Code:	Not reported
Contol Eff:	Not reported
Emissions:	0.15
Unit:	LB
Auth Type Code:	Not reported
Permit Type:	Not reported
Permit Status:	Not reported
Issue Date:	Not reported
Expiration Date:	Not reported
County Fips:	36047
DEC Id:	2610500262
Emission Unit Id:	B00001
Process Id:	B02FP
Contaminant Name/cas:	7439965
Epa Control Code:	Not reported
Contol Eff:	Not reported
Emissions:	0.03999999
Unit:	LB
Auth Type Code:	Not reported
Permit Type:	Not reported
Permit Status:	Not reported
Issue Date:	Not reported
Expiration Date:	Not reported
County Fips:	36047
DEC Id:	2610500262
Emission Unit Id:	B00001
Process Id:	B01FP
Contaminant Name/cas:	7782492

NYC-TA EAST NY BUS DEPOT & SHOPS (Continued) **1004566769**

Epa Control Code:	Not reported
Contol Eff:	Not reported
Emissions:	0.0085
Unit:	LB
Auth Type Code:	Not reported

Permit Type:	Not reported
Permit Status:	Not reported
Issue Date:	Not reported
Expiration Date:	Not reported
County Fips:	36047
DEC Id:	2610500262
Emission Unit Id:	B00001
Process Id:	B02FP
Contaminant Name/cas:	NH3
Epa Control Code:	Not reported
Contol Eff:	Not reported
Emissions:	53.9000015
Unit:	LB
Auth Type Code:	Not reported

Permit Type:	Not reported
Permit Status:	Not reported
Issue Date:	Not reported
Expiration Date:	Not reported
County Fips:	36047
DEC Id:	2610500262
Emission Unit Id:	B00001
Process Id:	B02FP
Contaminant Name/cas:	91203
Epa Control Code:	Not reported
Contol Eff:	Not reported
Emissions:	0.03999999
Unit:	LB
Auth Type Code:	Not reported

Permit Type:	Not reported
Permit Status:	Not reported
Issue Date:	Not reported
Expiration Date:	Not reported
County Fips:	36047
DEC Id:	2610500262
Emission Unit Id:	B00001
Process Id:	B02FP
Contaminant Name/cas:	PM10-PRI
Epa Control Code:	Not reported
Contol Eff:	Not reported
Emissions:	0.41558999
Unit:	TON
Auth Type Code:	Not reported

Permit Type:	Not reported
Permit Status:	Not reported
Issue Date:	Not reported
Expiration Date:	Not reported
County Fips:	36047
DEC Id:	2610500262

NYC-TA EAST NY BUS DEPOT & SHOPS (Continued) **1004566769**

Emission Unit Id: B00001
Process Id: B02FP
Contaminant Name/cas: 7782492
Epa Control Code: Not reported
Contol Eff: Not reported
Emissions: 0.0026
Unit: LB
Auth Type Code: Not reported

Permit Type: Not reported
Permit Status: Not reported
Issue Date: Not reported
Expiration Date: Not reported
County Fips: 36047
DEC Id: 2610500262
Emission Unit Id: EI0001
Process Id: E02EI
Contaminant Name/cas: 205992
Epa Control Code: Not reported
Contol Eff: Not reported
Emissions: 0
Unit: LB
Auth Type Code: Not reported

Permit Type: Not reported
Permit Status: Not reported
Issue Date: Not reported
Expiration Date: Not reported
County Fips: 36047
DEC Id: 2610500262
Emission Unit Id: EI0001
Process Id: E02EI
Contaminant Name/cas: 120127
Epa Control Code: Not reported
Contol Eff: Not reported
Emissions: 0
Unit: LB
Auth Type Code: Not reported

Permit Type: Not reported
Permit Status: Not reported
Issue Date: Not reported
Expiration Date: Not reported
County Fips: 36047
DEC Id: 2610500262
Emission Unit Id: EI0001
Process Id: E02EI
Contaminant Name/cas: 108883
Epa Control Code: Not reported
Contol Eff: Not reported
Emissions: 0.0004
Unit: LB
Auth Type Code: Not reported

Permit Type: Not reported
Permit Status: Not reported
Issue Date: Not reported

NYC-TA EAST NY BUS DEPOT & SHOPS (Continued) **1004566769**

Expiration Date:	Not reported
County Fips:	36047
DEC Id:	2610500262
Emission Unit Id:	BLB001
Process Id:	BL1FP
Contaminant Name/cas:	7439976
Epa Control Code:	Not reported
Contol Eff:	Not reported
Emissions:	0
Unit:	LB
Auth Type Code:	Not reported

Permit Type:	Not reported
Permit Status:	Not reported
Issue Date:	Not reported
Expiration Date:	Not reported
County Fips:	36047
DEC Id:	2610500262
Emission Unit Id:	B00001
Process Id:	B02FP
Contaminant Name/cas:	71432
Epa Control Code:	Not reported
Contol Eff:	Not reported
Emissions:	0.15
Unit:	LB
Auth Type Code:	Not reported

Permit Type:	Not reported
Permit Status:	Not reported
Issue Date:	Not reported
Expiration Date:	Not reported
County Fips:	36047
DEC Id:	2610500262
Emission Unit Id:	B00001
Process Id:	B01FP
Contaminant Name/cas:	CO
Epa Control Code:	Not reported
Contol Eff:	Not reported
Emissions:	0.55776001
Unit:	TON
Auth Type Code:	Not reported

Permit Type:	Not reported
Permit Status:	Not reported
Issue Date:	Not reported
Expiration Date:	Not reported
County Fips:	36047
DEC Id:	2610500262
Emission Unit Id:	B00001
Process Id:	B02FP
Contaminant Name/cas:	7439921
Epa Control Code:	Not reported
Contol Eff:	Not reported
Emissions:	0.05
Unit:	LB
Auth Type Code:	Not reported

NYC-TA EAST NY BUS DEPOT & SHOPS (Continued) **1004566769**

Permit Type:	Not reported
Permit Status:	Not reported
Issue Date:	Not reported
Expiration Date:	Not reported
County Fips:	36047
DEC Id:	2610500262
Emission Unit Id:	B00001
Process Id:	B02FP
Contaminant Name/cas:	50328
Epa Control Code:	Not reported
Contol Eff:	Not reported
Emissions:	0.0001
Unit:	LB
Auth Type Code:	Not reported

Permit Type:	Not reported
Permit Status:	Not reported
Issue Date:	Not reported
Expiration Date:	Not reported
County Fips:	36047
DEC Id:	2610500262
Emission Unit Id:	B00001
Process Id:	B02FP
Contaminant Name/cas:	108883
Epa Control Code:	Not reported
Contol Eff:	Not reported
Emissions:	0.25
Unit:	LB
Auth Type Code:	Not reported

Permit Type:	Not reported
Permit Status:	Not reported
Issue Date:	Not reported
Expiration Date:	Not reported
County Fips:	36047
DEC Id:	2610500262
Emission Unit Id:	B00001
Process Id:	B02FP
Contaminant Name/cas:	85018
Epa Control Code:	Not reported
Contol Eff:	Not reported
Emissions:	0.0013
Unit:	LB
Auth Type Code:	Not reported

Permit Type:	Not reported
Permit Status:	Not reported
Issue Date:	Not reported
Expiration Date:	Not reported
County Fips:	36047
DEC Id:	2610500262
Emission Unit Id:	B00001
Process Id:	B02FP
Contaminant Name/cas:	83329
Epa Control Code:	Not reported
Contol Eff:	Not reported
Emissions:	0.0002

NYC-TA EAST NY BUS DEPOT & SHOPS (Continued) **1004566769**

Unit:	LB
Auth Type Code:	Not reported
Permit Type:	Not reported
Permit Status:	Not reported
Issue Date:	Not reported
Expiration Date:	Not reported
County Fips:	36047
DEC Id:	2610500262
Emission Unit Id:	B00001
Process Id:	B02FP
Contaminant Name/cas:	207089
Epa Control Code:	Not reported
Contol Eff:	Not reported
Emissions:	0.0001
Unit:	LB
Auth Type Code:	Not reported
Permit Type:	Not reported
Permit Status:	Not reported
Issue Date:	Not reported
Expiration Date:	Not reported
County Fips:	36047
DEC Id:	2610500262
Emission Unit Id:	B00001
Process Id:	B01FP
Contaminant Name/cas:	7440417
Epa Control Code:	Not reported
Contol Eff:	Not reported
Emissions:	0.0009
Unit:	LB
Auth Type Code:	Not reported
Permit Type:	Not reported
Permit Status:	Not reported
Issue Date:	Not reported
Expiration Date:	Not reported
County Fips:	36047
DEC Id:	2610500262
Emission Unit Id:	B00001
Process Id:	B01FP
Contaminant Name/cas:	50000
Epa Control Code:	Not reported
Contol Eff:	Not reported
Emissions:	9.47999954
Unit:	LB
Auth Type Code:	Not reported
Permit Type:	Not reported
Permit Status:	Not reported
Issue Date:	Not reported
Expiration Date:	Not reported
County Fips:	36047
DEC Id:	2610500262
Emission Unit Id:	EI0001
Process Id:	E02EI
Contaminant Name/cas:	1330207

NYC-TA EAST NY BUS DEPOT & SHOPS (Continued) **1004566769**

Epa Control Code:	Not reported
Contol Eff:	Not reported
Emissions:	0.0003
Unit:	LB
Auth Type Code:	Not reported

Permit Type:	Not reported
Permit Status:	Not reported
Issue Date:	Not reported
Expiration Date:	Not reported
County Fips:	36047
DEC Id:	2610500262
Emission Unit Id:	EI0001
Process Id:	E02EI
Contaminant Name/cas:	206440
Epa Control Code:	Not reported
Contol Eff:	Not reported
Emissions:	0
Unit:	LB
Auth Type Code:	Not reported

Permit Type:	Not reported
Permit Status:	Not reported
Issue Date:	Not reported
Expiration Date:	Not reported
County Fips:	36047
DEC Id:	2610500262
Emission Unit Id:	EI0001
Process Id:	E02EI
Contaminant Name/cas:	191242
Epa Control Code:	Not reported
Contol Eff:	Not reported
Emissions:	0
Unit:	LB
Auth Type Code:	Not reported

Permit Type:	Air Title V Facility
Permit Status:	Issued
Issue Date:	05/16/2008
Expiration Date:	05/15/2013
County Fips:	Not reported
DEC Id:	2610500262
Emission Unit Id:	Not reported
Process Id:	Not reported
Contaminant Name/cas:	Not reported
Epa Control Code:	Not reported
Contol Eff:	Not reported
Emissions:	Not reported
Unit:	Not reported
Auth Type Code:	Not reported

Detail:

Year:	2007
DECID:	2610500262
Facility Name:	NYC-TA EAST NY BUS DEPOT & SHOPS
CAS #:	000109660
Contaminant:	PENTANE
Amount (Lbs/Yr):	38.947991959450299

NYC-TA EAST NY BUS DEPOT & SHOPS (Continued) **1004566769**

Status: Not reported

Year: 2007
DECID: 2610500262
Facility Name: NYC-TA EAST NY BUS DEPOT & SHOPS
CAS #: 007440417
Contaminant: BERYLLIUM
Amount (Lbs/Yr): 2.6589766910266202E-4
Status: Not reported

Year: 2007
DECID: 2610500262
Facility Name: NYC-TA EAST NY BUS DEPOT & SHOPS
CAS #: 007440508
Contaminant: COPPER
Amount (Lbs/Yr): 0.0188344182281052
Status: Not reported

Year: 2007
DECID: 2610500262
Facility Name: NYC-TA EAST NY BUS DEPOT & SHOPS
CAS #: 0NY210000
Contaminant: OXIDES OF NITROGEN
Amount (Lbs/Yr): 33514.330000000002
Status: Not reported

Year: 2008
DECID: 2610500262
Facility Name: NYC-TA EAST NY BUS DEPOT & SHOPS
CAS #: 010024972
Contaminant: NITROUS OXIDE
Amount (Lbs/Yr): 240.15761000000001
Status: Not reported

Year: 2007
DECID: 2610500262
Facility Name: NYC-TA EAST NY BUS DEPOT & SHOPS
CAS #: 007440666
Contaminant: ZINC
Amount (Lbs/Yr): 0.64258603366476597
Status: Not reported

Year: 2007
DECID: 2610500262
Facility Name: NYC-TA EAST NY BUS DEPOT & SHOPS
CAS #: 000091576
Contaminant: 2-METHYL NAPHTHALENE
Amount (Lbs/Yr): 5.3179533820532296E-4
Status: Not reported

Year: 2007
DECID: 2610500262
Facility Name: NYC-TA EAST NY BUS DEPOT & SHOPS
CAS #: 000630080
Contaminant: CARBON MONOXIDE
Amount (Lbs/Yr): 4716.1588000000002
Status: Not reported

NYC-TA EAST NY BUS DEPOT & SHOPS (Continued) **1004566769**

Year: 2007
DECID: 2610500262
Facility Name: NYC-TA EAST NY BUS DEPOT & SHOPS
CAS #: 000074840
Contaminant: ETHANE
Amount (Lbs/Yr): 69.085669999999993
Status: Not reported

Year: 2007
DECID: 2610500262
Facility Name: NYC-TA EAST NY BUS DEPOT & SHOPS
CAS #: 000106978
Contaminant: BUTANE
Amount (Lbs/Yr): 31.457993505709801
Status: Not reported

Year: 2007
DECID: 2610500262
Facility Name: NYC-TA EAST NY BUS DEPOT & SHOPS
CAS #: 007440393
Contaminant: BARIUM
Amount (Lbs/Yr): 9.7495812004309304E-2
Status: Not reported

Year: 2007
DECID: 2610500262
Facility Name: NYC-TA EAST NY BUS DEPOT & SHOPS
CAS #: 000086737
Contaminant: FLUORENE
Amount (Lbs/Yr): 6.2042829228332104E-5
Status: Not reported

Year: 2007
DECID: 2610500262
Facility Name: NYC-TA EAST NY BUS DEPOT & SHOPS
CAS #: 007439965
Contaminant: MANGANESE
Amount (Lbs/Yr): 8.4200928549176199E-3
Status: Not reported

Year: 2007
DECID: 2610500262
Facility Name: NYC-TA EAST NY BUS DEPOT & SHOPS
CAS #: 007446119
Contaminant: SULFUR TRIOXIDE
Amount (Lbs/Yr): 341.29919999999998
Status: Not reported

Year: 2006
DECID: 2610500262
Facility Name: NYC-TA EAST NY BUS DEPOT & SHOPS
CAS #: 000074828
Contaminant: METHANE
Amount (Lbs/Yr): 383.76245
Status: Not reported

Year: 2006

NYC-TA EAST NY BUS DEPOT & SHOPS (Continued) **1004566769**

DECID: 2610500262
Facility Name: NYC-TA EAST NY BUS DEPOT & SHOPS
CAS #: 000074840
Contaminant: ETHANE
Amount (Lbs/Yr): 104.7056
Status: Not reported

Year: 2006
DECID: 2610500262
Facility Name: NYC-TA EAST NY BUS DEPOT & SHOPS
CAS #: 000074986
Contaminant: PROPANE
Amount (Lbs/Yr): 36.325670760868903
Status: Not reported

Year: 2006
DECID: 2610500262
Facility Name: NYC-TA EAST NY BUS DEPOT & SHOPS
CAS #: 000091203
Contaminant: NAPHTHALENE
Amount (Lbs/Yr): 1.3849161977581299E-2
Status: Not reported

Year: 2006
DECID: 2610500262
Facility Name: NYC-TA EAST NY BUS DEPOT & SHOPS
CAS #: 000106978
Contaminant: BUTANE
Amount (Lbs/Yr): 47.677442873640402
Status: Not reported

Year: 2006
DECID: 2610500262
Facility Name: NYC-TA EAST NY BUS DEPOT & SHOPS
CAS #: 000108883
Contaminant: TOLUENE
Amount (Lbs/Yr): 7.7192050366846399E-2
Status: Not reported

Year: 2006
DECID: 2610500262
Facility Name: NYC-TA EAST NY BUS DEPOT & SHOPS
CAS #: 000109660
Contaminant: PENTANE
Amount (Lbs/Yr): 59.029214986411901
Status: Not reported

Year: 2006
DECID: 2610500262
Facility Name: NYC-TA EAST NY BUS DEPOT & SHOPS
CAS #: 000110543
Contaminant: HEXANE
Amount (Lbs/Yr): 40.8663796059775
Status: Not reported

Year: 2006
DECID: 2610500262

NYC-TA EAST NY BUS DEPOT & SHOPS (Continued) **1004566769**

Facility Name: NYC-TA EAST NY BUS DEPOT & SHOPS
CAS #: 000124389
Contaminant: CARBON DIOXIDE
Amount (Lbs/Yr): 4053120
Status: Not reported

Year: 2006
DECID: 2610500262
Facility Name: NYC-TA EAST NY BUS DEPOT & SHOPS
CAS #: 000630080
Contaminant: CARBON MONOXIDE
Amount (Lbs/Yr): 6059.0540000000001
Status: Not reported

Year: 2006
DECID: 2610500262
Facility Name: NYC-TA EAST NY BUS DEPOT & SHOPS
CAS #: 007439921
Contaminant: LEAD
Amount (Lbs/Yr): 0.0167913349360366
Status: Not reported

Year: 2006
DECID: 2610500262
Facility Name: NYC-TA EAST NY BUS DEPOT & SHOPS
CAS #: 007439965
Contaminant: MANGANESE
Amount (Lbs/Yr): 1.2761414551387899E-2
Status: Not reported

Year: 2006
DECID: 2610500262
Facility Name: NYC-TA EAST NY BUS DEPOT & SHOPS
CAS #: 007439976
Contaminant: MERCURY
Amount (Lbs/Yr): 8.7314941667390508E-3
Status: Not reported

Year: 2006
DECID: 2610500262
Facility Name: NYC-TA EAST NY BUS DEPOT & SHOPS
CAS #: 007439987
Contaminant: MOLYBDENUM
Amount (Lbs/Yr): 3.6940936859280599E-2
Status: Not reported

Year: 2006
DECID: 2610500262
Facility Name: NYC-TA EAST NY BUS DEPOT & SHOPS
CAS #: 007440020
Contaminant: NICKEL METAL AND INSOLUBLE COMPOUNDS
Amount (Lbs/Yr): 7.0523606731353897E-2
Status: Not reported

Year: 2006
DECID: 2610500262
Facility Name: NYC-TA EAST NY BUS DEPOT & SHOPS

NYC-TA EAST NY BUS DEPOT & SHOPS (Continued) **1004566769**

CAS #: 007440382
Contaminant: ARSENIC
Amount (Lbs/Yr): 6.7165339744146603E-3
Status: Not reported

Year: 2007
DECID: 2610500262
Facility Name: NYC-TA EAST NY BUS DEPOT & SHOPS
CAS #: 007439921
Contaminant: LEAD
Amount (Lbs/Yr): 0.0110790695459442
Status: Not reported

Year: 2007
DECID: 2610500262
Facility Name: NYC-TA EAST NY BUS DEPOT & SHOPS
CAS #: 000050328
Contaminant: BENZO(A)PYRENE
Amount (Lbs/Yr): 1.7975969401785902E-5
Status: Not reported

Year: 2007
DECID: 2610500262
Facility Name: NYC-TA EAST NY BUS DEPOT & SHOPS
CAS #: 007446095
Contaminant: SULFUR DIOXIDE
Amount (Lbs/Yr): 26805.358619999999
Status: Not reported

Year: 2007
DECID: 2610500262
Facility Name: NYC-TA EAST NY BUS DEPOT & SHOPS
CAS #: 000083329
Contaminant: ACENAPHTHENE
Amount (Lbs/Yr): 3.9884690136443598E-5
Status: Not reported

Year: 2007
DECID: 2610500262
Facility Name: NYC-TA EAST NY BUS DEPOT & SHOPS
CAS #: 0NY998100
Contaminant: UNSPECIATED VOC (EMISSION STATEMENT USE ONLY)
Amount (Lbs/Yr): 1055.77016
Status: Not reported

Year: 2007
DECID: 2610500262
Facility Name: NYC-TA EAST NY BUS DEPOT & SHOPS
CAS #: 000110543
Contaminant: HEXANE
Amount (Lbs/Yr): 32.924994433465599
Status: Not reported

Year: 2007
DECID: 2610500262
Facility Name: NYC-TA EAST NY BUS DEPOT & SHOPS
CAS #: 000071432

NYC-TA EAST NY BUS DEPOT & SHOPS (Continued) **1004566769**

Contaminant: BENZENE
Amount (Lbs/Yr): 0.87745799350570997
Status: Not reported

Year: 2007
DECID: 2610500262
Facility Name: NYC-TA EAST NY BUS DEPOT & SHOPS
CAS #: 000124389
Contaminant: CARBON DIOXIDE
Amount (Lbs/Yr): 2674284
Status: Not reported

Year: 2007
DECID: 2610500262
Facility Name: NYC-TA EAST NY BUS DEPOT & SHOPS
CAS #: 007782492
Contaminant: SELENIUM
Amount (Lbs/Yr): 5.3179533820532296E-4
Status: Not reported

Year: 2006
DECID: 2610500262
Facility Name: NYC-TA EAST NY BUS DEPOT & SHOPS
CAS #: 000050000
Contaminant: FORMALDEHYDE
Amount (Lbs/Yr): 29.088660816915699
Status: Not reported

Year: 2006
DECID: 2610500262
Facility Name: NYC-TA EAST NY BUS DEPOT & SHOPS
CAS #: 000071432
Contaminant: BENZENE
Amount (Lbs/Yr): 4.7677442873640397E-2
Status: Not reported

Year: 2008
DECID: 2610500262
Facility Name: NYC-TA EAST NY BUS DEPOT & SHOPS
CAS #: 0NY998100
Contaminant: UNSPECIATED VOC (EMISSION STATEMENT USE ONLY)
Amount (Lbs/Yr): 5321.9238074695004
Status: Not reported

Year: 2007
DECID: 2610500262
Facility Name: NYC-TA EAST NY BUS DEPOT & SHOPS
CAS #: 007439987
Contaminant: MOLYBDENUM
Amount (Lbs/Yr): 2.4373953001077302E-2
Status: Not reported

Year: 2007
DECID: 2610500262
Facility Name: NYC-TA EAST NY BUS DEPOT & SHOPS
CAS #: 000191242
Contaminant: BENZO[G,H,I]PERYLENE

NYC-TA EAST NY BUS DEPOT & SHOPS (Continued) **1004566769**

Amount (Lbs/Yr): 2.6589727139221799E-5
Status: Not reported

Year: 2007
DECID: 2610500262
Facility Name: NYC-TA EAST NY BUS DEPOT & SHOPS
CAS #: 000120127
Contaminant: ANTHRACENE
Amount (Lbs/Yr): 5.3179553706054498E-5
Status: Not reported

Year: 2007
DECID: 2610500262
Facility Name: NYC-TA EAST NY BUS DEPOT & SHOPS
CAS #: 007440622
Contaminant: VANADIUM
Amount (Lbs/Yr): 5.0963719911343498E-2
Status: Not reported

Year: 2007
DECID: 2610500262
Facility Name: NYC-TA EAST NY BUS DEPOT & SHOPS
CAS #: 000206440
Contaminant: FLUORANTHENE
Amount (Lbs/Yr): 6.6474417275665397E-5
Status: Not reported

Year: 2007
DECID: 2610500262
Facility Name: NYC-TA EAST NY BUS DEPOT & SHOPS
CAS #: 000218019
Contaminant: CHRYSENE
Amount (Lbs/Yr): 2.6964021320656701E-5
Status: Not reported

Year: 2008
DECID: 2610500262
Facility Name: NYC-TA EAST NY BUS DEPOT & SHOPS
CAS #: 007440484
Contaminant: COBALT
Amount (Lbs/Yr): 8.1878542160970201E-3
Status: Not reported

Year: 2008
DECID: 2610500262
Facility Name: NYC-TA EAST NY BUS DEPOT & SHOPS
CAS #: 000191242
Contaminant: BENZO[G,H,I]PERYLENE
Amount (Lbs/Yr): 1.1906612386200599E-4
Status: Not reported

Year: 2008
DECID: 2610500262
Facility Name: NYC-TA EAST NY BUS DEPOT & SHOPS
CAS #: 000050328
Contaminant: BENZO(A)PYRENE
Amount (Lbs/Yr): 7.9883144121927602E-5

NYC-TA EAST NY BUS DEPOT & SHOPS (Continued) **1004566769**

Status: Not reported

Year: 2008
DECID: 2610500262
Facility Name: NYC-TA EAST NY BUS DEPOT & SHOPS
CAS #: 007439987
Contaminant: MOLYBDENUM
Amount (Lbs/Yr): 0.10722190044889
Status: Not reported

Year: 2008
DECID: 2610500262
Facility Name: NYC-TA EAST NY BUS DEPOT & SHOPS
CAS #: 000218019
Contaminant: CHRYSENE
Amount (Lbs/Yr): 0.00012012929979188
Status: Not reported

Year: 2008
DECID: 2610500262
Facility Name: NYC-TA EAST NY BUS DEPOT & SHOPS
CAS #: 000108883
Contaminant: TOLUENE
Amount (Lbs/Yr): 4.4786054551023202
Status: Not reported

Year: 2008
DECID: 2610500262
Facility Name: NYC-TA EAST NY BUS DEPOT & SHOPS
CAS #: 007440382
Contaminant: ARSENIC
Amount (Lbs/Yr): 1.9494890990707201E-2
Status: Not reported

Year: 2007
DECID: 2610500262
Facility Name: NYC-TA EAST NY BUS DEPOT & SHOPS
CAS #: 007439976
Contaminant: MERCURY
Amount (Lbs/Yr): 5.7611161638909999E-3
Status: Not reported

Year: 2007
DECID: 2610500262
Facility Name: NYC-TA EAST NY BUS DEPOT & SHOPS
CAS #: 025321226
Contaminant: DICHLOROBENZENE
Amount (Lbs/Yr): 0.0179759962889771
Status: Not reported

Year: 2007
DECID: 2610500262
Facility Name: NYC-TA EAST NY BUS DEPOT & SHOPS
CAS #: 000108883
Contaminant: TOLUENE
Amount (Lbs/Yr): 4.7279319894854401
Status: Not reported

NYC-TA EAST NY BUS DEPOT & SHOPS (Continued) **1004566769**

Year: 2007
DECID: 2610500262
Facility Name: NYC-TA EAST NY BUS DEPOT & SHOPS
CAS #: 007440020
Contaminant: NICKEL METAL AND INSOLUBLE COMPOUNDS
Amount (Lbs/Yr): 4.6532092092965799E-2
Status: Not reported

Year: 2007
DECID: 2610500262
Facility Name: NYC-TA EAST NY BUS DEPOT & SHOPS
CAS #: 0NY075025
Contaminant: PM 2.5
Amount (Lbs/Yr): 1130.86560109835
Status: Not reported

Year: 2008
DECID: 2610500262
Facility Name: NYC-TA EAST NY BUS DEPOT & SHOPS
CAS #: 000206440
Contaminant: FLUORANTHENE
Amount (Lbs/Yr): 3.2505503067397799E-4
Status: Not reported

Year: 2008
DECID: 2610500262
Facility Name: NYC-TA EAST NY BUS DEPOT & SHOPS
CAS #: 007439921
Contaminant: LEAD
Amount (Lbs/Yr): 5.4315481600094202E-2
Status: Not reported

Year: 2008
DECID: 2610500262
Facility Name: NYC-TA EAST NY BUS DEPOT & SHOPS
CAS #: 000124389
Contaminant: CARBON DIOXIDE
Amount (Lbs/Yr): 11861180.800000001
Status: Not reported

Year: 2008
DECID: 2610500262
Facility Name: NYC-TA EAST NY BUS DEPOT & SHOPS
CAS #: 007446095
Contaminant: SULFUR DIOXIDE
Amount (Lbs/Yr): 10722.16426
Status: Not reported

Year: 2008
DECID: 2610500262
Facility Name: NYC-TA EAST NY BUS DEPOT & SHOPS
CAS #: 000050000
Contaminant: FORMALDEHYDE
Amount (Lbs/Yr): 14.405283437845201
Status: Not reported

Year: 2008

NYC-TA EAST NY BUS DEPOT & SHOPS (Continued) **1004566769**

DECID: 2610500262
Facility Name: NYC-TA EAST NY BUS DEPOT & SHOPS
CAS #: 000091203
Contaminant: NAPHTHALENE
Amount (Lbs/Yr): 4.0561126662474301E-2
Status: Not reported

Year: 2008
DECID: 2610500262
Facility Name: NYC-TA EAST NY BUS DEPOT & SHOPS
CAS #: 000074840
Contaminant: ETHANE
Amount (Lbs/Yr): 303.91036000000003
Status: Not reported

Year: 2008
DECID: 2610500262
Facility Name: NYC-TA EAST NY BUS DEPOT & SHOPS
CAS #: 000205992
Contaminant: BENZO[B]FLUORANTHENE
Amount (Lbs/Yr): 1.7587893835673999E-4
Status: Not reported

Year: 2008
DECID: 2610500262
Facility Name: NYC-TA EAST NY BUS DEPOT & SHOPS
CAS #: 000085018
Contaminant: PHENANTHRENE
Amount (Lbs/Yr): 0.00124632551551158
Status: Not reported

Year: 2008
DECID: 2610500262
Facility Name: NYC-TA EAST NY BUS DEPOT & SHOPS
CAS #: 007440622
Contaminant: VANADIUM
Amount (Lbs/Yr): 0.22419124639313301
Status: Not reported

Year: 2008
DECID: 2610500262
Facility Name: NYC-TA EAST NY BUS DEPOT & SHOPS
CAS #: 007440666
Contaminant: ZINC
Amount (Lbs/Yr): 2.8267591936525398
Status: Not reported

Year: 2008
DECID: 2610500262
Facility Name: NYC-TA EAST NY BUS DEPOT & SHOPS
CAS #: 000120127
Contaminant: ANTHRACENE
Amount (Lbs/Yr): 2.4195724371674801E-4
Status: Not reported

Year: 2008
DECID: 2610500262

NYC-TA EAST NY BUS DEPOT & SHOPS (Continued) **1004566769**

Facility Name: NYC-TA EAST NY BUS DEPOT & SHOPS
CAS #: 000129000
Contaminant: PYRENE
Amount (Lbs/Yr): 5.07868853294398E-4
Status: Not reported

Year: 2008
DECID: 2610500262
Facility Name: NYC-TA EAST NY BUS DEPOT & SHOPS
CAS #: 007440417
Contaminant: BERYLLIUM
Amount (Lbs/Yr): 2.1043572594424301E-3
Status: Not reported

Year: 2008
DECID: 2610500262
Facility Name: NYC-TA EAST NY BUS DEPOT & SHOPS
CAS #: 0NY075105
Contaminant: UNSPECIATED PM-10 (EMISSION STATEMENT USE ONLY)
Amount (Lbs/Yr): 435.72642163419999
Status: Not reported

Year: 2008
DECID: 2610500262
Facility Name: NYC-TA EAST NY BUS DEPOT & SHOPS
CAS #: 0NY210000
Contaminant: OXIDES OF NITROGEN
Amount (Lbs/Yr): 24130.044999999998
Status: Not reported

Year: 2008
DECID: 2610500262
Facility Name: NYC-TA EAST NY BUS DEPOT & SHOPS
CAS #: 007782492
Contaminant: SELENIUM
Amount (Lbs/Yr): 1.0795868918884901E-2
Status: Not reported

Year: 2008
DECID: 2610500262
Facility Name: NYC-TA EAST NY BUS DEPOT & SHOPS
CAS #: 007440020
Contaminant: NICKEL METAL AND INSOLUBLE COMPOUNDS
Amount (Lbs/Yr): 0.20469635540242501
Status: Not reported

Year: 2008
DECID: 2610500262
Facility Name: NYC-TA EAST NY BUS DEPOT & SHOPS
CAS #: 000083329
Contaminant: ACENAPHTHENE
Amount (Lbs/Yr): 0.00018154303242274
Status: Not reported

Year: 2008
DECID: 2610500262
Facility Name: NYC-TA EAST NY BUS DEPOT & SHOPS

NYC-TA EAST NY BUS DEPOT & SHOPS (Continued) **1004566769**

CAS #: 025321226
Contaminant: DICHLOROBENZENE
Amount (Lbs/Yr): 7.9077057565523204E-2
Status: Not reported

Year: 2007
DECID: 2610500262
Facility Name: NYC-TA EAST NY BUS DEPOT & SHOPS
CAS #: 007440382
Contaminant: ARSENIC
Amount (Lbs/Yr): 4.4316278183776899E-3
Status: Not reported

Year: 2007
DECID: 2610500262
Facility Name: NYC-TA EAST NY BUS DEPOT & SHOPS
CAS #: 000091203
Contaminant: NAPHTHALENE
Amount (Lbs/Yr): 9.1377981135633297E-3
Status: Not reported

Year: 2007
DECID: 2610500262
Facility Name: NYC-TA EAST NY BUS DEPOT & SHOPS
CAS #: 000074986
Contaminant: PROPANE
Amount (Lbs/Yr): 23.9679950519694
Status: Not reported

Year: 2007
DECID: 2610500262
Facility Name: NYC-TA EAST NY BUS DEPOT & SHOPS
CAS #: 000129000
Contaminant: PYRENE
Amount (Lbs/Yr): 1.10790695459442E-4
Status: Not reported

Year: 2007
DECID: 2610500262
Facility Name: NYC-TA EAST NY BUS DEPOT & SHOPS
CAS #: 000050000
Contaminant: FORMALDEHYDE
Amount (Lbs/Yr): 1.1234997680610701
Status: Not reported

Year: 2008
DECID: 2610500262
Facility Name: NYC-TA EAST NY BUS DEPOT & SHOPS
CAS #: 000074828
Contaminant: METHANE
Amount (Lbs/Yr): 331.187905
Status: Not reported

Year: 2008
DECID: 2610500262
Facility Name: NYC-TA EAST NY BUS DEPOT & SHOPS
CAS #: 000109660

NYC-TA EAST NY BUS DEPOT & SHOPS (Continued) **1004566769**

Contaminant: PENTANE
Amount (Lbs/Yr): 171.33362472530001
Status: Not reported

Year: 2008
DECID: 2610500262
Facility Name: NYC-TA EAST NY BUS DEPOT & SHOPS
CAS #: 000115071
Contaminant: PROPYLENE
Amount (Lbs/Yr): 0.01106304
Status: Not reported

Year: 2008
DECID: 2610500262
Facility Name: NYC-TA EAST NY BUS DEPOT & SHOPS
CAS #: 007440393
Contaminant: BARIUM
Amount (Lbs/Yr): 0.42888760179555802
Status: Not reported

Year: 2008
DECID: 2610500262
Facility Name: NYC-TA EAST NY BUS DEPOT & SHOPS
CAS #: 000107028
Contaminant: ACROLEIN
Amount (Lbs/Yr): 3.9664000000000002E-4
Status: Not reported

Year: 2008
DECID: 2610500262
Facility Name: NYC-TA EAST NY BUS DEPOT & SHOPS
CAS #: 001330207
Contaminant: XYLENE, M, O & P MIXT.
Amount (Lbs/Yr): 0.00122208
Status: Not reported

Year: 2008
DECID: 2610500262
Facility Name: NYC-TA EAST NY BUS DEPOT & SHOPS
CAS #: 000106990
Contaminant: 1,3-BUTADIENE
Amount (Lbs/Yr): 1.6766080000000001E-4
Status: Not reported

Year: 2006
DECID: 2610500262
Facility Name: NYC-TA EAST NY BUS DEPOT & SHOPS
CAS #: 007440393
Contaminant: BARIUM
Amount (Lbs/Yr): 0.14776374743712301
Status: Not reported

Year: 2006
DECID: 2610500262
Facility Name: NYC-TA EAST NY BUS DEPOT & SHOPS
CAS #: 007440439
Contaminant: CADMIUM

NYC-TA EAST NY BUS DEPOT & SHOPS (Continued) **1004566769**

Amount (Lbs/Yr): 3.6940936859280599E-2
Status: Not reported

Year: 2006
DECID: 2610500262
Facility Name: NYC-TA EAST NY BUS DEPOT & SHOPS
CAS #: 007440473
Contaminant: CHROMIUM
Amount (Lbs/Yr): 4.7015737820902598E-2
Status: Not reported

Year: 2006
DECID: 2610500262
Facility Name: NYC-TA EAST NY BUS DEPOT & SHOPS
CAS #: 007440508
Contaminant: COPPER
Amount (Lbs/Yr): 2.8545269391262298E-2
Status: Not reported

Year: 2006
DECID: 2610500262
Facility Name: NYC-TA EAST NY BUS DEPOT & SHOPS
CAS #: 007440622
Contaminant: VANADIUM
Amount (Lbs/Yr): 7.7240140705768595E-2
Status: Not reported

Year: 2006
DECID: 2610500262
Facility Name: NYC-TA EAST NY BUS DEPOT & SHOPS
CAS #: 007440666
Contaminant: ZINC
Amount (Lbs/Yr): 0.97389742629012499
Status: Not reported

Year: 2006
DECID: 2610500262
Facility Name: NYC-TA EAST NY BUS DEPOT & SHOPS
CAS #: 007446095
Contaminant: SULFUR DIOXIDE
Amount (Lbs/Yr): 30370.280999999999
Status: Not reported

Year: 2006
DECID: 2610500262
Facility Name: NYC-TA EAST NY BUS DEPOT & SHOPS
CAS #: 007664417
Contaminant: AMMONIA
Amount (Lbs/Yr): 532.04944
Status: Not reported

Year: 2006
DECID: 2610500262
Facility Name: NYC-TA EAST NY BUS DEPOT & SHOPS
CAS #: 007782492
Contaminant: SELENIUM
Amount (Lbs/Yr): 2.5292196076929799E-2

NYC-TA EAST NY BUS DEPOT & SHOPS (Continued) **1004566769**

Status: Not reported

Year: 2006
DECID: 2610500262
Facility Name: NYC-TA EAST NY BUS DEPOT & SHOPS
CAS #: 010024972
Contaminant: NITROUS OXIDE
Amount (Lbs/Yr): 145.18834000000001
Status: Not reported

Year: 2006
DECID: 2610500262
Facility Name: NYC-TA EAST NY BUS DEPOT & SHOPS
CAS #: 025321226
Contaminant: DICHLOROBENZENE
Amount (Lbs/Yr): 2.7244253070651699E-2
Status: Not reported

Year: 2006
DECID: 2610500262
Facility Name: NYC-TA EAST NY BUS DEPOT & SHOPS
CAS #: 0NY075025
Contaminant: PM 2.5
Amount (Lbs/Yr): 1345.5090990277599
Status: Not reported

Year: 2006
DECID: 2610500262
Facility Name: NYC-TA EAST NY BUS DEPOT & SHOPS
CAS #: 0NY075105
Contaminant: UNSPECIATED PM-10 (EMISSION STATEMENT USE ONLY)
Amount (Lbs/Yr): 1261.6699868972
Status: Not reported

Year: 2006
DECID: 2610500262
Facility Name: NYC-TA EAST NY BUS DEPOT & SHOPS
CAS #: 0NY210000
Contaminant: OXIDES OF NITROGEN
Amount (Lbs/Yr): 33663.178
Status: Not reported

Year: 2006
DECID: 2610500262
Facility Name: NYC-TA EAST NY BUS DEPOT & SHOPS
CAS #: 0NY998100
Contaminant: UNSPECIATED VOC (EMISSION STATEMENT USE ONLY)
Amount (Lbs/Yr): 913.22172499999999
Status: Not reported

Year: 2006
DECID: 2610500262
Facility Name: NYC-TA EAST NY BUS DEPOT & SHOPS
CAS #: 000100414
Contaminant: ETHYLBENZENE
Amount (Lbs/Yr): 0.21299999999999999
Status: Not reported

NYC-TA EAST NY BUS DEPOT & SHOPS (Continued) **1004566769**

Year: 2007
DECID: 2610500262
Facility Name: NYC-TA EAST NY BUS DEPOT & SHOPS
CAS #: 007664417
Contaminant: AMMONIA
Amount (Lbs/Yr): 465.98559299999999
Status: Not reported

Year: 2007
DECID: 2610500262
Facility Name: NYC-TA EAST NY BUS DEPOT & SHOPS
CAS #: 007440484
Contaminant: COBALT
Amount (Lbs/Yr): 1.8612836837186299E-3
Status: Not reported

Year: 2007
DECID: 2610500262
Facility Name: NYC-TA EAST NY BUS DEPOT & SHOPS
CAS #: 000205992
Contaminant: BENZO[B]FLUORANTHENE
Amount (Lbs/Yr): 3.9884690136443598E-5
Status: Not reported

Year: 2008
DECID: 2610500262
Facility Name: NYC-TA EAST NY BUS DEPOT & SHOPS
CAS #: 000075070
Contaminant: ACETALDEHYDE
Amount (Lbs/Yr): 3.2888959999999999E-3
Status: Not reported

Year: 2008
DECID: 2610500262
Facility Name: NYC-TA EAST NY BUS DEPOT & SHOPS
CAS #: 000207089
Contaminant: BENZO[K]FLUORANTHENE
Amount (Lbs/Yr): 0.00011928019979188
Status: Not reported

Year: 2008
DECID: 2610500262
Facility Name: NYC-TA EAST NY BUS DEPOT & SHOPS
CAS #: 007440508
Contaminant: COPPER
Amount (Lbs/Yr): 0.0828532867105055
Status: Not reported

Year: 2008
DECID: 2610500262
Facility Name: NYC-TA EAST NY BUS DEPOT & SHOPS
CAS #: 000100414
Contaminant: ETHYLBENZENE
Amount (Lbs/Yr): 0.14680000000000001
Status: Not reported

Year: 2008

NYC-TA EAST NY BUS DEPOT & SHOPS (Continued) **1004566769**

DECID: 2610500262
Facility Name: NYC-TA EAST NY BUS DEPOT & SHOPS
CAS #: 000071432
Contaminant: BENZENE
Amount (Lbs/Yr): 1.6891855547396699
Status: Not reported

Year: 2007
DECID: 2610500262
Facility Name: NYC-TA EAST NY BUS DEPOT & SHOPS
CAS #: 0NY075105
Contaminant: UNSPECIATED PM-10 (EMISSION STATEMENT USE ONLY)
Amount (Lbs/Yr): 1113.78443264
Status: Not reported

Year: 2007
DECID: 2610500262
Facility Name: NYC-TA EAST NY BUS DEPOT & SHOPS
CAS #: 007440439
Contaminant: CADMIUM
Amount (Lbs/Yr): 2.4373953001077302E-2
Status: Not reported

Year: 2007
DECID: 2610500262
Facility Name: NYC-TA EAST NY BUS DEPOT & SHOPS
CAS #: 000056553
Contaminant: BENZO(A)ANTHRACENE
Amount (Lbs/Yr): 2.6964021320656701E-5
Status: Not reported

Year: 2007
DECID: 2610500262
Facility Name: NYC-TA EAST NY BUS DEPOT & SHOPS
CAS #: 010024972
Contaminant: NITROUS OXIDE
Amount (Lbs/Yr): 49.02854
Status: Not reported

Year: 2008
DECID: 2610500262
Facility Name: NYC-TA EAST NY BUS DEPOT & SHOPS
CAS #: 000630080
Contaminant: CARBON MONOXIDE
Amount (Lbs/Yr): 10990.8374
Status: Not reported

Year: 2008
DECID: 2610500262
Facility Name: NYC-TA EAST NY BUS DEPOT & SHOPS
CAS #: 007439965
Contaminant: MANGANESE
Amount (Lbs/Yr): 3.7040292882343701E-2
Status: Not reported

Year: 2007
DECID: 2610500262

NYC-TA EAST NY BUS DEPOT & SHOPS (Continued) **1004566769**

Facility Name: NYC-TA EAST NY BUS DEPOT & SHOPS
CAS #: 000100414
Contaminant: ETHYLBENZENE
Amount (Lbs/Yr): 0.2051
Status: Not reported

Year: 2007
DECID: 2610500262
Facility Name: NYC-TA EAST NY BUS DEPOT & SHOPS
CAS #: 000207089
Contaminant: BENZO[K]FLUORANTHENE
Amount (Lbs/Yr): 2.6964021320656701E-5
Status: Not reported

Year: 2008
DECID: 2610500262
Facility Name: NYC-TA EAST NY BUS DEPOT & SHOPS
CAS #: 000074986
Contaminant: PROPANE
Amount (Lbs/Yr): 105.43607675403101
Status: Not reported

Year: 2008
DECID: 2610500262
Facility Name: NYC-TA EAST NY BUS DEPOT & SHOPS
CAS #: 007440473
Contaminant: CHROMIUM
Amount (Lbs/Yr): 0.13646423693495
Status: Not reported

Year: 2008
DECID: 2610500262
Facility Name: NYC-TA EAST NY BUS DEPOT & SHOPS
CAS #: 000053703
Contaminant: DIBENZ[A,H]ANTHRACENE
Amount (Lbs/Yr): 8.1576944121927603E-5
Status: Not reported

Year: 2008
DECID: 2610500262
Facility Name: NYC-TA EAST NY BUS DEPOT & SHOPS
CAS #: 007439976
Contaminant: MERCURY
Amount (Lbs/Yr): 2.5343358287919299E-2
Status: Not reported

Year: 2008
DECID: 2610500262
Facility Name: NYC-TA EAST NY BUS DEPOT & SHOPS
CAS #: 000091576
Contaminant: 2-METHYL NAPHTHALENE
Amount (Lbs/Yr): 2.3393869188848599E-3
Status: Not reported

Year: 2008
DECID: 2610500262
Facility Name: NYC-TA EAST NY BUS DEPOT & SHOPS

NYC-TA EAST NY BUS DEPOT & SHOPS (Continued) **1004566769**

CAS #: 000056553
Contaminant: BENZO(A)ANTHRACENE
Amount (Lbs/Yr): 1.2581939979187999E-4
Status: Not reported

Year: 2008
DECID: 2610500262
Facility Name: NYC-TA EAST NY BUS DEPOT & SHOPS
CAS #: 007440439
Contaminant: CADMIUM
Amount (Lbs/Yr): 0.10722190044889
Status: Not reported

Year: 2007
DECID: 2610500262
Facility Name: NYC-TA EAST NY BUS DEPOT & SHOPS
CAS #: 000053703
Contaminant: DIBENZ[A,H]ANTHRACENE
Amount (Lbs/Yr): 1.7975969401785902E-5
Status: Not reported

Year: 2008
DECID: 2610500262
Facility Name: NYC-TA EAST NY BUS DEPOT & SHOPS
CAS #: 000086737
Contaminant: FLUORENE
Amount (Lbs/Yr): 3.9813796257947198E-4
Status: Not reported

Year: 2008
DECID: 2610500262
Facility Name: NYC-TA EAST NY BUS DEPOT & SHOPS
CAS #: 000106978
Contaminant: BUTANE
Amount (Lbs/Yr): 138.38485073966601
Status: Not reported

Year: 2007
DECID: 2610500262
Facility Name: NYC-TA EAST NY BUS DEPOT & SHOPS
CAS #: 007440473
Contaminant: CHROMIUM
Amount (Lbs/Yr): 3.1021394728643899E-2
Status: Not reported

Year: 2007
DECID: 2610500262
Facility Name: NYC-TA EAST NY BUS DEPOT & SHOPS
CAS #: 000074828
Contaminant: METHANE
Amount (Lbs/Yr): 321.45231000000001
Status: Not reported

Year: 2007
DECID: 2610500262
Facility Name: NYC-TA EAST NY BUS DEPOT & SHOPS
CAS #: 000085018

NYC-TA EAST NY BUS DEPOT & SHOPS (Continued) **1004566769**

Contaminant: PHENANTHRENE
Amount (Lbs/Yr): 2.5465994742717498E-4
Status: Not reported

Year: 2008
DECID: 2610500262
Facility Name: NYC-TA EAST NY BUS DEPOT & SHOPS
CAS #: 000110543
Contaminant: HEXANE
Amount (Lbs/Yr): 124.028886348285
Status: Not reported

Year: 2008
DECID: 2610500262
Facility Name: NYC-TA EAST NY BUS DEPOT & SHOPS
CAS #: 007664417
Contaminant: AMMONIA
Amount (Lbs/Yr): 226.06864400000001
Status: Not reported

Year: 2008
DECID: 2610500262
Facility Name: NYC-TA EAST NY BUS DEPOT & SHOPS
CAS #: 0NY075025
Contaminant: PM 2.5
Amount (Lbs/Yr): 1400.5024724257501
Status: Not reported

Permit Type: Not reported
Permit Status: Not reported
Issue Date: Not reported
Expiration Date: Not reported
County Fips: Not reported
DEC Id: 2610500262
Emission Unit Id: Not reported
Process Id: Not reported
Contaminant Name/cas: Not reported
Epa Control Code: Not reported
Contol Eff: Not reported
Emissions: Not reported
Unit: Not reported
Auth Type Code: Not reported

Permit Type: Air Title V Facility
Permit Status: Issued
Issue Date: 05/16/2008
Expiration Date: 05/15/2013
County Fips: Not reported
DEC Id: 2610500262
Emission Unit Id: Not reported
Process Id: Not reported
Contaminant Name/cas: Not reported
Epa Control Code: Not reported
Contol Eff: Not reported
Emissions: Not reported
Unit: Not reported

NYC-TA EAST NY BUS DEPOT & SHOPS (Continued) **1004566769**

Auth Type Code: Not reported

Detail:

Year: 2009
DECID: 2610500262
Facility Name: NYC-TA EAST NY BUS DEPOT & SHOPS
CAS #: 000050000
Contaminant: FORMALDEHYDE
Amount (Lbs/Yr): 4.8457234419867996
Status: Not reported

Year: 2009
DECID: 2610500262
Facility Name: NYC-TA EAST NY BUS DEPOT & SHOPS
CAS #: 000050328
Contaminant: BENZO(A)PYRENE
Amount (Lbs/Yr): 7.7543091231788806E-5
Status: Not reported

Year: 2009
DECID: 2610500262
Facility Name: NYC-TA EAST NY BUS DEPOT & SHOPS
CAS #: 000053703
Contaminant: DIBENZ[A,H]ANTHRACENE
Amount (Lbs/Yr): 7.7569891231788797E-5
Status: Not reported

Year: 2009
DECID: 2610500262
Facility Name: NYC-TA EAST NY BUS DEPOT & SHOPS
CAS #: 000056553
Contaminant: BENZO(A)ANTHRACENE
Amount (Lbs/Yr): 1.16409636847683E-4
Status: Not reported

Year: 2009
DECID: 2610500262
Facility Name: NYC-TA EAST NY BUS DEPOT & SHOPS
CAS #: 000071432
Contaminant: BENZENE
Amount (Lbs/Yr): 0.88574145365562995
Status: Not reported

Year: 2009
DECID: 2610500262
Facility Name: NYC-TA EAST NY BUS DEPOT & SHOPS
CAS #: 000074828
Contaminant: METHANE
Amount (Lbs/Yr): 221.07140000000001
Status: Not reported

Year: 2009
DECID: 2610500262
Facility Name: NYC-TA EAST NY BUS DEPOT & SHOPS
CAS #: 000074840
Contaminant: ETHANE
Amount (Lbs/Yr): 297.9658
Status: Not reported

NYC-TA EAST NY BUS DEPOT & SHOPS (Continued) **1004566769**

Year:	2009
DECID:	2610500262
Facility Name:	NYC-TA EAST NY BUS DEPOT & SHOPS
CAS #:	000074986
Contaminant:	PROPANE
Amount (Lbs/Yr):	103.37372164238499
Status:	Not reported

Year:	2009
DECID:	2610500262
Facility Name:	NYC-TA EAST NY BUS DEPOT & SHOPS
CAS #:	000075070
Contaminant:	ACETALDEHYDE
Amount (Lbs/Yr):	0.000052156
Status:	Not reported

Year:	2009
DECID:	2610500262
Facility Name:	NYC-TA EAST NY BUS DEPOT & SHOPS
CAS #:	000083329
Contaminant:	ACENAPHTHENE
Amount (Lbs/Yr):	1.72118695954971E-4
Status:	Not reported

Year:	2009
DECID:	2610500262
Facility Name:	NYC-TA EAST NY BUS DEPOT & SHOPS
CAS #:	000085018
Contaminant:	PHENANTHRENE
Amount (Lbs/Yr):	1.1003449924503401E-3
Status:	Not reported

Year:	2009
DECID:	2610500262
Facility Name:	NYC-TA EAST NY BUS DEPOT & SHOPS
CAS #:	000086737
Contaminant:	FLUORENE
Amount (Lbs/Yr):	2.6957552704106599E-4
Status:	Not reported

Year:	2009
DECID:	2610500262
Facility Name:	NYC-TA EAST NY BUS DEPOT & SHOPS
CAS #:	000091203
Contaminant:	NAPHTHALENE
Amount (Lbs/Yr):	3.9416997776159299E-2
Status:	Not reported

Year:	2009
DECID:	2610500262
Facility Name:	NYC-TA EAST NY BUS DEPOT & SHOPS
CAS #:	000091576
Contaminant:	2-METHYL NAPHTHALENE
Amount (Lbs/Yr):	2.2936279460662799E-3
Status:	Not reported

Year: 2009

NYC-TA EAST NY BUS DEPOT & SHOPS (Continued) **1004566769**

DECID: 2610500262
Facility Name: NYC-TA EAST NY BUS DEPOT & SHOPS
CAS #: 000100414
Contaminant: ETHYLBENZENE
Amount (Lbs/Yr): 7.5999999999999998E-2
Status: Not reported

Year: 2009
DECID: 2610500262
Facility Name: NYC-TA EAST NY BUS DEPOT & SHOPS
CAS #: 000106978
Contaminant: BUTANE
Amount (Lbs/Yr): 135.67800965563001
Status: Not reported

Year: 2009
DECID: 2610500262
Facility Name: NYC-TA EAST NY BUS DEPOT & SHOPS
CAS #: 000106990
Contaminant: 1,3-BUTADIENE
Amount (Lbs/Yr): 2.6587999999999999E-6
Status: Not reported

Year: 2009
DECID: 2610500262
Facility Name: NYC-TA EAST NY BUS DEPOT & SHOPS
CAS #: 000107028
Contaminant: ACROLEIN
Amount (Lbs/Yr): 6.2899999999999999E-6
Status: Not reported

Year: 2009
DECID: 2610500262
Facility Name: NYC-TA EAST NY BUS DEPOT & SHOPS
CAS #: 000108883
Contaminant: TOLUENE
Amount (Lbs/Yr): 2.2496969704900698
Status: Not reported

Year: 2009
DECID: 2610500262
Facility Name: NYC-TA EAST NY BUS DEPOT & SHOPS
CAS #: 000109660
Contaminant: PENTANE
Amount (Lbs/Yr): 167.98229766887599
Status: Not reported

Year: 2009
DECID: 2610500262
Facility Name: NYC-TA EAST NY BUS DEPOT & SHOPS
CAS #: 000110543
Contaminant: HEXANE
Amount (Lbs/Yr): 118.891436847683
Status: Not reported

Year: 2009
DECID: 2610500262

NYC-TA EAST NY BUS DEPOT & SHOPS (Continued) **1004566769**

Facility Name: NYC-TA EAST NY BUS DEPOT & SHOPS
CAS #: 000115071
Contaminant: PROPYLENE
Amount (Lbs/Yr): 1.7543999999999999E-4
Status: Not reported

Year: 2009
DECID: 2610500262
Facility Name: NYC-TA EAST NY BUS DEPOT & SHOPS
CAS #: 000120127
Contaminant: ANTHRACENE
Amount (Lbs/Yr): 2.29489994606628E-4
Status: Not reported

Year: 2009
DECID: 2610500262
Facility Name: NYC-TA EAST NY BUS DEPOT & SHOPS
CAS #: 000124389
Contaminant: CARBON DIOXIDE
Amount (Lbs/Yr): 11535696.800000001
Status: Not reported

Year: 2009
DECID: 2610500262
Facility Name: NYC-TA EAST NY BUS DEPOT & SHOPS
CAS #: 000129000
Contaminant: PYRENE
Amount (Lbs/Yr): 4.7816415543047502E-4
Status: Not reported

Year: 2009
DECID: 2610500262
Facility Name: NYC-TA EAST NY BUS DEPOT & SHOPS
CAS #: 000191242
Contaminant: BENZO[G,H,I]PERYLENE
Amount (Lbs/Yr): 1.1471469730331399E-4
Status: Not reported

Year: 2009
DECID: 2610500262
Facility Name: NYC-TA EAST NY BUS DEPOT & SHOPS
CAS #: 000205992
Contaminant: BENZO[B]FLUORANTHENE
Amount (Lbs/Yr): 1.72028795954971E-4
Status: Not reported

Year: 2009
DECID: 2610500262
Facility Name: NYC-TA EAST NY BUS DEPOT & SHOPS
CAS #: 000206440
Contaminant: FLUORANTHENE
Amount (Lbs/Yr): 2.8722099325828501E-4
Status: Not reported

Year: 2009
DECID: 2610500262
Facility Name: NYC-TA EAST NY BUS DEPOT & SHOPS

NYC-TA EAST NY BUS DEPOT & SHOPS (Continued) **1004566769**

CAS #: 000207089
Contaminant: BENZO[K]FLUORANTHENE
Amount (Lbs/Yr): 1.16305936847683E-4
Status: Not reported

Year: 2009
DECID: 2610500262
Facility Name: NYC-TA EAST NY BUS DEPOT & SHOPS
CAS #: 000218019
Contaminant: CHRYSENE
Amount (Lbs/Yr): 1.16319436847683E-4
Status: Not reported

Year: 2009
DECID: 2610500262
Facility Name: NYC-TA EAST NY BUS DEPOT & SHOPS
CAS #: 000630080
Contaminant: CARBON MONOXIDE
Amount (Lbs/Yr): 9313.4599999999991
Status: Not reported

Year: 2009
DECID: 2610500262
Facility Name: NYC-TA EAST NY BUS DEPOT & SHOPS
CAS #: 001330207
Contaminant: XYLENE, M, O & P MIXT.
Amount (Lbs/Yr): 1.9380000000000001E-5
Status: Not reported

Year: 2009
DECID: 2610500262
Facility Name: NYC-TA EAST NY BUS DEPOT & SHOPS
CAS #: 007439921
Contaminant: LEAD
Amount (Lbs/Yr): 4.7783915543047499E-2
Status: Not reported

Year: 2009
DECID: 2610500262
Facility Name: NYC-TA EAST NY BUS DEPOT & SHOPS
CAS #: 007439965
Contaminant: MANGANESE
Amount (Lbs/Yr): 3.6315775812716097E-2
Status: Not reported

Year: 2009
DECID: 2610500262
Facility Name: NYC-TA EAST NY BUS DEPOT & SHOPS
CAS #: 007439976
Contaminant: MERCURY
Amount (Lbs/Yr): 2.4847636082384699E-2
Status: Not reported

Year: 2009
DECID: 2610500262
Facility Name: NYC-TA EAST NY BUS DEPOT & SHOPS
CAS #: 007439987

NYC-TA EAST NY BUS DEPOT & SHOPS (Continued) **1004566769**

Contaminant: MOLYBDENUM
Amount (Lbs/Yr): 0.10512461419470399
Status: Not reported

Year: 2009
DECID: 2610500262
Facility Name: NYC-TA EAST NY BUS DEPOT & SHOPS
CAS #: 007440020
Contaminant: NICKEL METAL AND INSOLUBLE COMPOUNDS
Amount (Lbs/Yr): 0.20069244528079899
Status: Not reported

Year: 2009
DECID: 2610500262
Facility Name: NYC-TA EAST NY BUS DEPOT & SHOPS
CAS #: 007440382
Contaminant: ARSENIC
Amount (Lbs/Yr): 1.9113566217219002E-2
Status: Not reported

Year: 2009
DECID: 2610500262
Facility Name: NYC-TA EAST NY BUS DEPOT & SHOPS
CAS #: 007440393
Contaminant: BARIUM
Amount (Lbs/Yr): 0.42049845677881798
Status: Not reported

Year: 2009
DECID: 2610500262
Facility Name: NYC-TA EAST NY BUS DEPOT & SHOPS
CAS #: 007440417
Contaminant: BERYLLIUM
Amount (Lbs/Yr): 0.00114681397303314
Status: Not reported

Year: 2009
DECID: 2610500262
Facility Name: NYC-TA EAST NY BUS DEPOT & SHOPS
CAS #: 007440439
Contaminant: CADMIUM
Amount (Lbs/Yr): 0.10512461419470399
Status: Not reported

Year: 2009
DECID: 2610500262
Facility Name: NYC-TA EAST NY BUS DEPOT & SHOPS
CAS #: 007440473
Contaminant: CHROMIUM
Amount (Lbs/Yr): 0.13379496352053299
Status: Not reported

Year: 2009
DECID: 2610500262
Facility Name: NYC-TA EAST NY BUS DEPOT & SHOPS
CAS #: 007440484
Contaminant: COBALT

NYC-TA EAST NY BUS DEPOT & SHOPS (Continued) **1004566769**

Amount (Lbs/Yr): 8.0276978112319708E-3
Status: Not reported

Year: 2009
DECID: 2610500262
Facility Name: NYC-TA EAST NY BUS DEPOT & SHOPS
CAS #: 007440508
Contaminant: COPPER
Amount (Lbs/Yr): 8.1232656423180699E-2
Status: Not reported

Year: 2009
DECID: 2610500262
Facility Name: NYC-TA EAST NY BUS DEPOT & SHOPS
CAS #: 007440622
Contaminant: VANADIUM
Amount (Lbs/Yr): 0.21980601149801801
Status: Not reported

Year: 2009
DECID: 2610500262
Facility Name: NYC-TA EAST NY BUS DEPOT & SHOPS
CAS #: 007440666
Contaminant: ZINC
Amount (Lbs/Yr): 2.77146710149675
Status: Not reported

Year: 2009
DECID: 2610500262
Facility Name: NYC-TA EAST NY BUS DEPOT & SHOPS
CAS #: 007446095
Contaminant: SULFUR DIOXIDE
Amount (Lbs/Yr): 114.81999999999999
Status: Not reported

Year: 2009
DECID: 2610500262
Facility Name: NYC-TA EAST NY BUS DEPOT & SHOPS
CAS #: 007664417
Contaminant: AMMONIA
Amount (Lbs/Yr): 47.097819999999999
Status: Not reported

Year: 2009
DECID: 2610500262
Facility Name: NYC-TA EAST NY BUS DEPOT & SHOPS
CAS #: 007782492
Contaminant: SELENIUM
Amount (Lbs/Yr): 2.2936279460662799E-3
Status: Not reported

Year: 2009
DECID: 2610500262
Facility Name: NYC-TA EAST NY BUS DEPOT & SHOPS
CAS #: 010024972
Contaminant: NITROUS OXIDE
Amount (Lbs/Yr): 211.45959999999999

NYC-TA EAST NY BUS DEPOT & SHOPS (Continued) **1004566769**

Status: Not reported

Year: 2009
DECID: 2610500262
Facility Name: NYC-TA EAST NY BUS DEPOT & SHOPS
CAS #: 025321226
Contaminant: DICHLOROBENZENE
Amount (Lbs/Yr): 7.7530291231788798E-2
Status: Not reported

Year: 2009
DECID: 2610500262
Facility Name: NYC-TA EAST NY BUS DEPOT & SHOPS
CAS #: 0NY075025
Contaminant: PM 2.5
Amount (Lbs/Yr): 850.07011999999997
Status: Not reported

Year: 2009
DECID: 2610500262
Facility Name: NYC-TA EAST NY BUS DEPOT & SHOPS
CAS #: 0NY075105
Contaminant: UNSPECIATED PM-10 (EMISSION STATEMENT USE ONLY)
Amount (Lbs/Yr): 6.5798769081000001
Status: Not reported

Year: 2009
DECID: 2610500262
Facility Name: NYC-TA EAST NY BUS DEPOT & SHOPS
CAS #: 0NY210000
Contaminant: OXIDES OF NITROGEN
Amount (Lbs/Yr): 11526.42
Status: Not reported

Year: 2009
DECID: 2610500262
Facility Name: NYC-TA EAST NY BUS DEPOT & SHOPS
CAS #: 0NY998100
Contaminant: UNSPECIATED VOC (EMISSION STATEMENT USE ONLY)
Amount (Lbs/Yr): 182.75228461250001
Status: Not reported

Year: 2009
DECID: 2610500262
Facility Name: NYC-TA EAST NY BUS DEPOT & SHOPS
CAS #: 130498292
Contaminant: POLYCYCLIC AROMATIC HYDROCARBONS
Amount (Lbs/Yr): 65.700000000000003
Status: Not reported

Year: 2009
DECID: 2610500262
Facility Name: NYC-TA EAST NY BUS DEPOT & SHOPS
CAS #: 000091576
Contaminant: 2-METHYL NAPHTHALENE
Amount (Lbs/Yr): 6.4906344423524003E-4
Status: Not reported

NYC-TA EAST NY BUS DEPOT & SHOPS (Continued) **1004566769**

Year: 2009
DECID: 2610500262
Facility Name: NYC-TA EAST NY BUS DEPOT & SHOPS
CAS #: 000091203
Contaminant: NAPHTHALENE
Amount (Lbs/Yr): 1.1492006898099601E-2
Status: Not reported

Year: 2009
DECID: 2610500262
Facility Name: NYC-TA EAST NY BUS DEPOT & SHOPS
CAS #: 000106978
Contaminant: BUTANE
Amount (Lbs/Yr): 38.394908993457499
Status: Not reported

Year: 2009
DECID: 2610500262
Facility Name: NYC-TA EAST NY BUS DEPOT & SHOPS
CAS #: 000106990
Contaminant: 1,3-BUTADIENE
Amount (Lbs/Yr): 1.5640000000000001E-4
Status: Not reported

Year: 2009
DECID: 2610500262
Facility Name: NYC-TA EAST NY BUS DEPOT & SHOPS
CAS #: 000107028
Contaminant: ACROLEIN
Amount (Lbs/Yr): 3.6999999999999999E-4
Status: Not reported

Year: 2009
DECID: 2610500262
Facility Name: NYC-TA EAST NY BUS DEPOT & SHOPS
CAS #: 000108883
Contaminant: TOLUENE
Amount (Lbs/Yr): 1.9637991859894099
Status: Not reported

Year: 2009
DECID: 2610500262
Facility Name: NYC-TA EAST NY BUS DEPOT & SHOPS
CAS #: 000109660
Contaminant: PENTANE
Amount (Lbs/Yr): 47.536553991899702
Status: Not reported

Year: 2009
DECID: 2610500262
Facility Name: NYC-TA EAST NY BUS DEPOT & SHOPS
CAS #: 000110543
Contaminant: HEXANE
Amount (Lbs/Yr): 35.309921994392099
Status: Not reported

Year: 2009

NYC-TA EAST NY BUS DEPOT & SHOPS (Continued) **1004566769**

DECID: 2610500262
Facility Name: NYC-TA EAST NY BUS DEPOT & SHOPS
CAS #: 000115071
Contaminant: PROPYLENE
Amount (Lbs/Yr): 1.0319999999999999E-2
Status: Not reported

Year: 2009
DECID: 2610500262
Facility Name: NYC-TA EAST NY BUS DEPOT & SHOPS
CAS #: 000120127
Contaminant: ANTHRACENE
Amount (Lbs/Yr): 7.2386336530717499E-5
Status: Not reported

Year: 2009
DECID: 2610500262
Facility Name: NYC-TA EAST NY BUS DEPOT & SHOPS
CAS #: 000124389
Contaminant: CARBON DIOXIDE
Amount (Lbs/Yr): 3354400
Status: Not reported

Year: 2009
DECID: 2610500262
Facility Name: NYC-TA EAST NY BUS DEPOT & SHOPS
CAS #: 000129000
Contaminant: PYRENE
Amount (Lbs/Yr): 1.5434153070714699E-4
Status: Not reported

Year: 2009
DECID: 2610500262
Facility Name: NYC-TA EAST NY BUS DEPOT & SHOPS
CAS #: 000191242
Contaminant: BENZO[G,H,I]PERYLENE
Amount (Lbs/Yr): 3.4409170147814202E-5
Status: Not reported

Year: 2009
DECID: 2610500262
Facility Name: NYC-TA EAST NY BUS DEPOT & SHOPS
CAS #: 000205992
Contaminant: BENZO[B]FLUORANTHENE
Amount (Lbs/Yr): 4.9076157899366402E-5
Status: Not reported

Year: 2009
DECID: 2610500262
Facility Name: NYC-TA EAST NY BUS DEPOT & SHOPS
CAS #: 000206440
Contaminant: FLUORANTHENE
Amount (Lbs/Yr): 1.115728984094 81E-4
Status: Not reported

Year: 2009
DECID: 2610500262

NYC-TA EAST NY BUS DEPOT & SHOPS (Continued) **1004566769**

Facility Name: NYC-TA EAST NY BUS DEPOT & SHOPS
CAS #: 000207089
Contaminant: BENZO[K]FLUORANTHENE
Amount (Lbs/Yr): 3.3529921994392099E-5
Status: Not reported

Year: 2009
DECID: 2610500262
Facility Name: NYC-TA EAST NY BUS DEPOT & SHOPS
CAS #: 000218019
Contaminant: CHRYSENE
Amount (Lbs/Yr): 3.4321921994392101E-5
Status: Not reported

Year: 2009
DECID: 2610500262
Facility Name: NYC-TA EAST NY BUS DEPOT & SHOPS
CAS #: 000540841
Contaminant: PENTANE, 2,2,4-TRIMETHYL-
Amount (Lbs/Yr): 1.1000000000000001
Status: Not reported

Year: 2009
DECID: 2610500262
Facility Name: NYC-TA EAST NY BUS DEPOT & SHOPS
CAS #: 000630080
Contaminant: CARBON MONOXIDE
Amount (Lbs/Yr): 5035.9099999999999
Status: Not reported

Year: 2009
DECID: 2610500262
Facility Name: NYC-TA EAST NY BUS DEPOT & SHOPS
CAS #: 001330207
Contaminant: XYLENE, M, O & P MIXT.
Amount (Lbs/Yr): 0.90114000000000005
Status: Not reported

Year: 2009
DECID: 2610500262
Facility Name: NYC-TA EAST NY BUS DEPOT & SHOPS
CAS #: 007439921
Contaminant: LEAD
Amount (Lbs/Yr): 0.0135221550882342
Status: Not reported

Year: 2009
DECID: 2610500262
Facility Name: NYC-TA EAST NY BUS DEPOT & SHOPS
CAS #: 007439965
Contaminant: MANGANESE
Amount (Lbs/Yr): 1.0276837867058001E-2
Status: Not reported

Year: 2009
DECID: 2610500262
Facility Name: NYC-TA EAST NY BUS DEPOT & SHOPS

NYC-TA EAST NY BUS DEPOT & SHOPS (Continued) **1004566769**

CAS #: 007439976
Contaminant: MERCURY
Amount (Lbs/Yr): 7.0315206458817598E-3
Status: Not reported

Year: 2009
DECID: 2610500262
Facility Name: NYC-TA EAST NY BUS DEPOT & SHOPS
CAS #: 007439987
Contaminant: MOLYBDENUM
Amount (Lbs/Yr): 2.9748741194115101E-2
Status: Not reported

Year: 2009
DECID: 2610500262
Facility Name: NYC-TA EAST NY BUS DEPOT & SHOPS
CAS #: 007440020
Contaminant: NICKEL METAL AND INSOLUBLE COMPOUNDS
Amount (Lbs/Yr): 5.6793051370583499E-2
Status: Not reported

Year: 2009
DECID: 2610500262
Facility Name: NYC-TA EAST NY BUS DEPOT & SHOPS
CAS #: 007440382
Contaminant: ARSENIC
Amount (Lbs/Yr): 5.4088620352936599E-3
Status: Not reported

Year: 2009
DECID: 2610500262
Facility Name: NYC-TA EAST NY BUS DEPOT & SHOPS
CAS #: 007440393
Contaminant: BARIUM
Amount (Lbs/Yr): 0.118994964776461
Status: Not reported

Year: 2009
DECID: 2610500262
Facility Name: NYC-TA EAST NY BUS DEPOT & SHOPS
CAS #: 007440417
Contaminant: BERYLLIUM
Amount (Lbs/Yr): 2.1917761221176201E-3
Status: Not reported

Year: 2009
DECID: 2610500262
Facility Name: NYC-TA EAST NY BUS DEPOT & SHOPS
CAS #: 007440439
Contaminant: CADMIUM
Amount (Lbs/Yr): 2.9748741194115101E-2
Status: Not reported

Year: 2009
DECID: 2610500262
Facility Name: NYC-TA EAST NY BUS DEPOT & SHOPS
CAS #: 007440473

NYC-TA EAST NY BUS DEPOT & SHOPS (Continued) **1004566769**

Contaminant: CHROMIUM
Amount (Lbs/Yr): 3.7862034247055601E-2
Status: Not reported

Year: 2009
DECID: 2610500262
Facility Name: NYC-TA EAST NY BUS DEPOT & SHOPS
CAS #: 007440484
Contaminant: COBALT
Amount (Lbs/Yr): 2.2717220548233402E-3
Status: Not reported

Year: 2009
DECID: 2610500262
Facility Name: NYC-TA EAST NY BUS DEPOT & SHOPS
CAS #: 007440508
Contaminant: COPPER
Amount (Lbs/Yr): 2.2987663649998099E-2
Status: Not reported

Year: 2009
DECID: 2610500262
Facility Name: NYC-TA EAST NY BUS DEPOT & SHOPS
CAS #: 007440622
Contaminant: VANADIUM
Amount (Lbs/Yr): 0.0622019134058771
Status: Not reported

Year: 2009
DECID: 2610500262
Facility Name: NYC-TA EAST NY BUS DEPOT & SHOPS
CAS #: 007440666
Contaminant: ZINC
Amount (Lbs/Yr): 0.78428499511758099
Status: Not reported

Year: 2009
DECID: 2610500262
Facility Name: NYC-TA EAST NY BUS DEPOT & SHOPS
CAS #: 007446095
Contaminant: SULFUR DIOXIDE
Amount (Lbs/Yr): 21117.372200000002
Status: Not reported

Year: 2009
DECID: 2610500262
Facility Name: NYC-TA EAST NY BUS DEPOT & SHOPS
CAS #: 007664417
Contaminant: AMMONIA
Amount (Lbs/Yr): 368.99360000000001
Status: Not reported

Year: 2009
DECID: 2610500262
Facility Name: NYC-TA EAST NY BUS DEPOT & SHOPS
CAS #: 007782492
Contaminant: SELENIUM

NYC-TA EAST NY BUS DEPOT & SHOPS (Continued) **1004566769**

Amount (Lbs/Yr): 0.0175431794442352
Status: Not reported

Year: 2009
DECID: 2610500262
Facility Name: NYC-TA EAST NY BUS DEPOT & SHOPS
CAS #: 010024972
Contaminant: NITROUS OXIDE
Amount (Lbs/Yr): 108.74402000000001
Status: Not reported

Year: 2009
DECID: 2610500262
Facility Name: NYC-TA EAST NY BUS DEPOT & SHOPS
CAS #: 025321226
Contaminant: DICHLOROBENZENE
Amount (Lbs/Yr): 2.1939947996261401E-2
Status: Not reported

Year: 2009
DECID: 2610500262
Facility Name: NYC-TA EAST NY BUS DEPOT & SHOPS
CAS #: 0NY075025
Contaminant: PM 2.5
Amount (Lbs/Yr): 1130.1293194689499
Status: Not reported

Year: 2009
DECID: 2610500262
Facility Name: NYC-TA EAST NY BUS DEPOT & SHOPS
CAS #: 0NY075105
Contaminant: UNSPECIATED PM-10 (EMISSION STATEMENT USE ONLY)
Amount (Lbs/Yr): 870.48168627960001
Status: Not reported

Year: 2009
DECID: 2610500262
Facility Name: NYC-TA EAST NY BUS DEPOT & SHOPS
CAS #: 0NY210000
Contaminant: OXIDES OF NITROGEN
Amount (Lbs/Yr): 26031.353999999999
Status: Not reported

Year: 2009
DECID: 2610500262
Facility Name: NYC-TA EAST NY BUS DEPOT & SHOPS
CAS #: 0NY998100
Contaminant: UNSPECIATED VOC (EMISSION STATEMENT USE ONLY)
Amount (Lbs/Yr): 832.71731396400003
Status: Not reported

Year: 2009
DECID: 2610500262
Facility Name: NYC-TA EAST NY BUS DEPOT & SHOPS
CAS #: 130498292
Contaminant: POLYCYCLIC AROMATIC HYDROCARBONS
Amount (Lbs/Yr): 16.199999999999999

NYC-TA EAST NY BUS DEPOT & SHOPS (Continued) **1004566769**

Status: Not reported

Year: 2009
DECID: 2610500262
Facility Name: NYC-TA EAST NY BUS DEPOT & SHOPS
CAS #: 000050000
Contaminant: FORMALDEHYDE
Amount (Lbs/Yr): 20.2707017497663
Status: Not reported

Year: 2009
DECID: 2610500262
Facility Name: NYC-TA EAST NY BUS DEPOT & SHOPS
CAS #: 000050328
Contaminant: BENZO(A)PYRENE
Amount (Lbs/Yr): 2.26919479962614E-5
Status: Not reported

Year: 2009
DECID: 2610500262
Facility Name: NYC-TA EAST NY BUS DEPOT & SHOPS
CAS #: 000053703
Contaminant: DIBENZ[A,H]ANTHRACENE
Amount (Lbs/Yr): 2.4271947996261402E-5
Status: Not reported

Year: 2009
DECID: 2610500262
Facility Name: NYC-TA EAST NY BUS DEPOT & SHOPS
CAS #: 000056553
Contaminant: BENZO(A)ANTHRACENE
Amount (Lbs/Yr): 3.9629921994392098E-5
Status: Not reported

Year: 2009
DECID: 2610500262
Facility Name: NYC-TA EAST NY BUS DEPOT & SHOPS
CAS #: 000071432
Contaminant: BENZENE
Amount (Lbs/Yr): 0.84212690899345799
Status: Not reported

Year: 2009
DECID: 2610500262
Facility Name: NYC-TA EAST NY BUS DEPOT & SHOPS
CAS #: 000074828
Contaminant: METHANE
Amount (Lbs/Yr): 273.73644999999999
Status: Not reported

Year: 2009
DECID: 2610500262
Facility Name: NYC-TA EAST NY BUS DEPOT & SHOPS
CAS #: 000074840
Contaminant: ETHANE
Amount (Lbs/Yr): 84.319999999999993
Status: Not reported

NYC-TA EAST NY BUS DEPOT & SHOPS (Continued) **1004566769**

Year: 2009
DECID: 2610500262
Facility Name: NYC-TA EAST NY BUS DEPOT & SHOPS
CAS #: 000074986
Contaminant: PROPANE
Amount (Lbs/Yr): 29.2532639950152
Status: Not reported

Year: 2009
DECID: 2610500262
Facility Name: NYC-TA EAST NY BUS DEPOT & SHOPS
CAS #: 000075070
Contaminant: ACETALDEHYDE
Amount (Lbs/Yr): 0.003068
Status: Not reported

Year: 2009
DECID: 2610500262
Facility Name: NYC-TA EAST NY BUS DEPOT & SHOPS
CAS #: 000083329
Contaminant: ACENAPHTHENE
Amount (Lbs/Yr): 5.4359752324175002E-5
Status: Not reported

Year: 2009
DECID: 2610500262
Facility Name: NYC-TA EAST NY BUS DEPOT & SHOPS
CAS #: 000085018
Contaminant: PHENANTHRENE
Amount (Lbs/Yr): 4.2841592994703699E-4
Status: Not reported

Year: 2009
DECID: 2610500262
Facility Name: NYC-TA EAST NY BUS DEPOT & SHOPS
CAS #: 000086737
Contaminant: FLUORENE
Amount (Lbs/Yr): 1.9252394524814999E-4
Status: Not reported

Year: 2009
DECID: 2610500262
Facility Name: NYC-TA EAST NY BUS DEPOT & SHOPS
CAS #: 000100414
Contaminant: ETHYLBENZENE
Amount (Lbs/Yr): 0.1202
Status: Not reported

AIRS (AFS):

Compliance and Violation Data Major Sources:
EPA plant ID: 110001602533
Plant name: NYC-TA EAST NY BUS DEPOT & SHOPS
Plant address: 1 JAMAICA AVE
BROOKLYN, NY 11207
County: KINGS

NYC-TA EAST NY BUS DEPOT & SHOPS (Continued) **1004566769**

Region code:	02
Dunn & Bradst #:	Not reported
Air quality cntrl region:	043
Sic code:	4111
Sic code desc:	Not reported
North Am. industrial classf:	Not reported
NAIC code description:	Not reported
Default compliance status:	IN COMPLIANCE WITH PROCEDURAL REQUIREMENTS
Default classification:	POTENTIAL EMISSIONS ARE BELOW ALL APPLICABLE MAJOR SOURCE THRESHOLDS IF AND ONLY IF THE SOURCE COMPLIES WITH FEDERALLY ENFORCEABLE REGULATIONS OR LIMITATIONS.
Govt facility:	SOURCE OWNED OR OPERATED BY THE STATE
Current HPV:	Not reported

---

295 **CON EDISON - MANHOLE 21022** **FINDS** **1014815392**
1 JAMAICA AVE AND BROADWAY **N/A**
BROOKLYN, NY 11207

FINDS:

Registry ID: 110042433578

Environmental Interest/Information System

RCRAInfo is a national information system that supports the Resource Conservation and Recovery Act (RCRA) program through the tracking of events and activities related to facilities that generate, transport, and treat, store, or dispose of hazardous waste. RCRAInfo allows RCRA program staff to track the notification, permit, compliance, and corrective action activities required under RCRA.

HAZARDOUS WASTE BIENNIAL REPORTER

---

295 **EAST NEW YORK BOILER PLANT** **NY UST** **U004046611**
1 JAMAICA AVENUE **NY AST** **N/A**
BROOKLYN, NY 11207

UST:

Id/Status:	2-609104 / Active
Program Type:	PBS
Region:	STATE
DEC Region:	2
Expiration Date:	07/16/2018
UTM X:	592950.17911999999
UTM Y:	4503484.4219199996
Site Type:	Trucking/Transportation/Fleet Operation

Affiliation Records:

Site Id:	30950
Affiliation Type:	Facility Owner
Company Name:	NEW YORK CITY TRANSIT
Contact Type:	MGR
Contact Name:	FRANCINE MAIBAUER
Address1:	2 BROADWAY
Address2:	Not reported

EAST NEW YORK BOILER PLANT (Continued) **U004046611**

City:	NEW YORK
State:	NY
Zip Code:	10004
Country Code:	001
Phone:	(718) 927-7812
EMail:	Not reported
Fax Number:	Not reported
Modified By:	MSBAPTIS
Date Last Modified:	7/16/2013

Site Id:	30950
Affiliation Type:	Mail Contact
Company Name:	NEW YORK CITY TRANSIT
Contact Type:	Not reported
Contact Name:	FRANCINE MAIBAUER
Address1:	2 BROADWAY
Address2:	27TH FLOOR
City:	NEW YORK
State:	NY
Zip Code:	10004
Country Code:	001
Phone:	(646) 252-5777
EMail:	SHERRY.BULKLEY@NYCT.COM
Fax Number:	Not reported
Modified By:	LSZINOMA
Date Last Modified:	12/23/2014

Site Id:	30950
Affiliation Type:	On-Site Operator
Company Name:	EAST NEW YORK BOILER PLANT
Contact Type:	Not reported
Contact Name:	NYC TRANSIT
Address1:	Not reported
Address2:	Not reported
City:	Not reported
State:	NN
Zip Code:	Not reported
Country Code:	001
Phone:	(718) 927-7172
EMail:	Not reported
Fax Number:	Not reported
Modified By:	NRLOMBAR
Date Last Modified:	9/19/2008

Site Id:	30950
Affiliation Type:	Emergency Contact
Company Name:	NEW YORK CITY TRANSIT
Contact Type:	Not reported
Contact Name:	FRANCINE MAIBAUER
Address1:	Not reported
Address2:	Not reported
City:	Not reported
State:	NN
Zip Code:	Not reported
Country Code:	999
Phone:	(646) 252-5777
EMail:	Not reported

EAST NEW YORK BOILER PLANT (Continued) **U004046611**

Fax Number: Not reported
Modified By: NRLOMBAR
Date Last Modified: 8/20/2014

Tank Info:

Tank Number: HTGOIL1
Tank ID: 66442
Tank Status: In Service
Material Name: In Service
Capacity Gallons: 20000
Install Date: 10/01/1995
Date Tank Closed: Not reported
Registered: True
Tank Location: Underground
Tank Type: Equivalent technology
Material Code: 0003
Common Name of Substance: #6 Fuel Oil (On-Site Consumption)

Tightness Test Method: NN
Date Test: Not reported
Next Test Date: Not reported
Pipe Model: Not reported
Modified By: MSBAPTIS
Last Modified: 07/18/2013

Equipment Records:

J02 - Dispenser - Suction Dispenser
L09 - Piping Leak Detection - Exempt Suction Piping
A03 - Tank Internal Protection - Fiberglass Liner (FRP)
C02 - Pipe Location - Underground/On-ground
F04 - Pipe External Protection - Fiberglass
H01 - Tank Leak Detection - Interstitial - Electronic Monitoring
I02 - Overfill - High Level Alarm
I04 - Overfill - Product Level Gauge (A/G)
K01 - Spill Prevention - Catch Basin
B04 - Tank External Protection - Fiberglass
H05 - Tank Leak Detection - In-Tank System (ATG)
D06 - Pipe Type - Fiberglass Reinforced Plastic (FRP)
E00 - Piping Secondary Containment - None
G04 - Tank Secondary Containment - Double-Walled (Underground)

Tank Number: HTGOIL2
Tank ID: 66443
Tank Status: In Service
Material Name: In Service
Capacity Gallons: 20000
Install Date: 10/01/1995
Date Tank Closed: Not reported
Registered: True
Tank Location: Underground
Tank Type: Equivalent technology
Material Code: 0003
Common Name of Substance: #6 Fuel Oil (On-Site Consumption)

Tightness Test Method: NN

EAST NEW YORK BOILER PLANT (Continued) **U004046611**

Date Test: Not reported
Next Test Date: Not reported
Pipe Model: Not reported
Modified By: MSBAPTIS
Last Modified: 07/18/2013

Equipment Records:

A03 - Tank Internal Protection - Fiberglass Liner (FRP)
C02 - Pipe Location - Underground/On-ground
F04 - Pipe External Protection - Fiberglass
H01 - Tank Leak Detection - Interstitial - Electronic Monitoring
I02 - Overfill - High Level Alarm
I04 - Overfill - Product Level Gauge (A/G)
K01 - Spill Prevention - Catch Basin
J02 - Dispenser - Suction Dispenser
L09 - Piping Leak Detection - Exempt Suction Piping
B04 - Tank External Protection - Fiberglass
H05 - Tank Leak Detection - In-Tank System (ATG)
D06 - Pipe Type - Fiberglass Reinforced Plastic (FRP)
E00 - Piping Secondary Containment - None
G04 - Tank Secondary Containment - Double-Walled (Underground)

AST:
Region: STATE
DEC Region: 2
Site Status: Active
Facility Id: 2-609104
Program Type: PBS
UTM X: 592950.17911999999
UTM Y: 4503484.4219199996
Expiration Date: 07/16/2018
Site Type: Trucking/Transportation/Fleet Operation

Affiliation Records:
Site Id: 30950
Affiliation Type: Facility Owner
Company Name: NEW YORK CITY TRANSIT
Contact Type: MGR
Contact Name: FRANCINE MAIBAUER
Address1: 2 BROADWAY
Address2: Not reported
City: NEW YORK
State: NY
Zip Code: 10004
Country Code: 001
Phone: (718) 927-7812
EMail: Not reported
Fax Number: Not reported
Modified By: MSBAPTIS
Date Last Modified: 7/16/2013

Site Id: 30950
Affiliation Type: Mail Contact
Company Name: NEW YORK CITY TRANSIT
Contact Type: Not reported
Contact Name: FRANCINE MAIBAUER
Address1: 2 BROADWAY
Address2: 27TH FLOOR

EAST NEW YORK BOILER PLANT (Continued) **U004046611**

City:	NEW YORK
State:	NY
Zip Code:	10004
Country Code:	001
Phone:	(646) 252-5777
EMail:	SHERRY.BULKLEY@NYCT.COM
Fax Number:	Not reported
Modified By:	LSZINOMA
Date Last Modified:	12/23/2014

Site Id:	30950
Affiliation Type:	On-Site Operator
Company Name:	EAST NEW YORK BOILER PLANT
Contact Type:	Not reported
Contact Name:	NYC TRANSIT
Address1:	Not reported
Address2:	Not reported
City:	Not reported
State:	NN
Zip Code:	Not reported
Country Code:	001
Phone:	(718) 927-7172
EMail:	Not reported
Fax Number:	Not reported
Modified By:	NRLOMBAR
Date Last Modified:	9/19/2008

Site Id:	30950
Affiliation Type:	Emergency Contact
Company Name:	NEW YORK CITY TRANSIT
Contact Type:	Not reported
Contact Name:	FRANCINE MAIBAUER
Address1:	Not reported
Address2:	Not reported
City:	Not reported
State:	NN
Zip Code:	Not reported
Country Code:	999
Phone:	(646) 252-5777
EMail:	Not reported
Fax Number:	Not reported
Modified By:	NRLOMBAR
Date Last Modified:	8/20/2014

Tank Info:

Tank Number:	EGT-1
Tank Id:	244804
Material Code:	0008
Common Name of Substance:	Diesel

Equipment Records:

B01 - Tank External Protection - Painted/Asphalt Coating
I02 - Overfill - High Level Alarm
A00 - Tank Internal Protection - None
D01 - Pipe Type - Steel/Carbon Steel/Iron

EAST NEW YORK BOILER PLANT (Continued) **U004046611**

G01 - Tank Secondary Containment - Diking (Aboveground)
J00 - Dispenser - None
L00 - Piping Leak Detection - None
C01 - Pipe Location - Aboveground
E00 - Piping Secondary Containment - None
F01 - Pipe External Protection - Painted/Asphalt Coating
H00 - Tank Leak Detection - None

Tank Location:	3
Tank Type:	Steel/Carbon Steel/Iron
Tank Status:	In Service
Pipe Model:	Not reported
Install Date:	12/05/1989
Capacity Gallons:	300
Tightness Test Method:	NN
Date Test:	Not reported
Next Test Date:	Not reported
Date Tank Closed:	Not reported
Register:	True
Modified By:	MSBAPTIS
Last Modified:	07/18/2013
Material Name:	Diesel

Tank Number:	EGT-2
Tank Id:	244805
Material Code:	0008
Common Name of Substance:	Diesel

Equipment Records:

A00 - Tank Internal Protection - None
D01 - Pipe Type - Steel/Carbon Steel/Iron
J00 - Dispenser - None
B01 - Tank External Protection - Painted/Asphalt Coating
E01 - Piping Secondary Containment - Diking (Aboveground)
F00 - Pipe External Protection - None
I04 - Overfill - Product Level Gauge (A/G)
G09 - Tank Secondary Containment - Modified Double-Walled (Aboveground)
L00 - Piping Leak Detection - None
C01 - Pipe Location - Aboveground
H00 - Tank Leak Detection - None
K00 - Spill Prevention - None

Tank Location:	3
Tank Type:	Steel/Carbon Steel/Iron
Tank Status:	In Service
Pipe Model:	Not reported
Install Date:	01/09/2011
Capacity Gallons:	36
Tightness Test Method:	NN
Date Test:	Not reported
Next Test Date:	Not reported
Date Tank Closed:	Not reported
Register:	True
Modified By:	MSBAPTIS
Last Modified:	07/18/2013
Material Name:	Diesel

295 **CONSOLIDATED EDISON** **NY MANIFEST** **S110137999**
1 JAMAICA AVE AND BROADWAY **N/A**
BROOKLYN, NY 11207

NY MANIFEST:

EPA ID:	NYP004198198
Country:	USA

Mailing Info:

Name:	CONSOLIDATED EDISON
Contact:	FRANKLYN MURRAY
Address:	4 IRVING PLACE RM 828
City/State/Zip:	NEW YORK, NY 10003
Country:	USA
Phone:	212-460-2808

Manifest:

Document ID:	Not reported
Manifest Status:	Not reported
Trans1 State ID:	NJD003812047
Trans2 State ID:	NJD003812047
Generator Ship Date:	10/20/2009
Trans1 Recv Date:	10/20/2009
Trans2 Recv Date:	10/21/2009
TSD Site Recv Date:	10/23/2009
Part A Recv Date:	Not reported
Part B Recv Date:	Not reported
Generator EPA ID:	NYP004198198
Trans1 EPA ID:	Not reported
Trans2 EPA ID:	Not reported
TSDF ID:	NJD991291105
Waste Code:	Not reported
Quantity:	400.0
Units:	G - Gallons (liquids only)* (8.3 pounds)
Number of Containers:	1.0
Container Type:	TT - Cargo tank, tank trucks
Handling Method:	T Chemical, physical, or biological treatment.
Specific Gravity:	1.0
Year:	2009
Manifest Tracking Num:	000893752GBF
Import Ind:	N
Export Ind:	N
Discr Quantity Ind:	N
Discr Type Ind:	N
Discr Residue Ind:	N
Discr Partial Reject Ind:	N
Discr Full Reject Ind:	N
Manifest Ref Num:	Not reported
Alt Fac RCRA Id:	Not reported
Alt Fac Sign Date:	Not reported
Mgmt Method Type Code:	H141

295 **EAST NEW YORK DEPOT** **NY Spills** **S102148595**
JAMAICA AVE / FRANKLIN ST **N/A**
BROOKLYN, NY

SPILLS:

Facility ID:	9406304
Facility Type:	ER
DER Facility ID:	122726
Site ID:	143948
DEC Region:	2
Spill Date:	8/8/1994
Spill Number/Closed Date:	9406304 / 12/27/2000
Spill Cause:	Unknown
Spill Class:	Known release with minimal potential for fire or hazard. DEC Response. Willing Responsible Party. Corrective action taken.
SWIS:	2401
Investigator:	MCTIBBE
Referred To:	Not reported
Reported to Dept:	8/9/1994
CID:	Not reported
Water Affected:	Not reported
Spill Source:	Commercial/Industrial
Spill Notifier:	Other
Cleanup Ceased:	Not reported
Cleanup Meets Std:	False
Last Inspection:	Not reported
Recommended Penalty:	False
UST Trust:	False
Remediation Phase:	0
Date Entered In Computer:	10/19/1994
Spill Record Last Update:	4/19/2001
Spiller Name:	Not reported
Spiller Company:	NYCTA
Spiller Address:	JAMAICA & FRANKLIN ST
Spiller City,St,Zip:	BROOKLYN, NY
Spiller Company:	001
Contact Name:	Not reported
Contact Phone:	Not reported
DEC Memo:	Prior to Sept, 2004 data translation this spill Lead_DEC Field was "TIBBE"10/10/95: This is additional information about material spilled from the translation of the old spill file: CONTAMINATED SOIL.transfered from Hale to Tibbe on 12/27/00. refer to 88-07411.tanks closed and replaced and investigation/remediation is ongoing.
Remarks:	EXCAVATION OF SOIL NEXT

Material:

Site ID:	143948
Operable Unit ID:	1000455
Operable Unit:	01
Material ID:	379352
Material Code:	0066A
Material Name:	UNKNOWN PETROLEUM
Case No.:	Not reported
Material FA:	Petroleum
Quantity:	-1
Units:	Pounds
Recovered:	No
Resource Affected:	Not reported
Oxygenate:	False

EAST NEW YORK DEPOT (Continued) **S102148595**

Tank Test:

---

296 **PS 155 N HERKIMER ELEM SCHOOL** **RCRA-LQG 1004762068**
1355 HERKIMER ST **ICIS NYR000093211**
BROOKLYN, NY 11233 **FINDS**
NY MANIFEST

RCRA-LQG:

Date form received by agency:	02/20/2014
Facility name:	PS 155K SCHOOL
Facility address:	1355 HERKIMER ST BROOKLYN, NY 11233
EPA ID:	NYR000093211
Mailing address:	THOMSON AVE LONG ISLAND CITY, NY 11101
Contact:	ALEXANDER LEMPERT
Contact address:	THOMSON AVE LONG ISLAND CITY, NY 11101
Contact country:	US
Contact telephone:	(718) 472-8501
Contact email:	ALEMPERT@NYCSCA.ORG
EPA Region:	02
Classification:	Large Quantity Generator
Description:	Handler: generates 1,000 kg or more of hazardous waste during any calendar month; or generates more than 1 kg of acutely hazardous waste during any calendar month; or generates more than 100 kg of any residue or contaminated soil, waste or other debris resulting from the cleanup of a spill, into or on any land or water, of acutely hazardous waste during any calendar month; or generates 1 kg or less of acutely hazardous waste during any calendar month, and accumulates more than 1 kg of acutely hazardous waste at any time; or generates 100 kg or less of any residue or contaminated soil, waste or other debris resulting from the cleanup of a spill, into or on any land or water, of acutely hazardous waste during any calendar month, and accumulates more than 100 kg of that material at any time

Owner/Operator Summary:

Owner/operator name:	NYC DEPARTMENT OF EDUCATION
Owner/operator address:	VERNON BLVD LONG ISLAND CITY, NY 11101
Owner/operator country:	US
Owner/operator telephone:	Not reported
Legal status:	Municipal
Owner/Operator Type:	Operator
Owner/Op start date:	01/01/1900
Owner/Op end date:	Not reported

Owner/operator name:	NYC DEPARTMENT OF EDUCATION
Owner/operator address:	VERNON BLVD LONG ISLAND CITY, NY 11101
Owner/operator country:	US
Owner/operator telephone:	Not reported
Legal status:	Municipal
Owner/Operator Type:	Owner
Owner/Op start date:	01/01/1900
Owner/Op end date:	Not reported

PS 155 N HERKIMER ELEM SCHOOL (Continued) **1004762068**

Owner/operator name: NYC BD OF ED
Owner/operator address: 30-30 THOMSON ST
LONG ISLAND CITY, NY 11102
Owner/operator country: Not reported
Owner/operator telephone: (718) 472-9350
Legal status: Municipal
Owner/Operator Type: Owner
Owner/Op start date: Not reported
Owner/Op end date: Not reported

Handler Activities Summary:
U.S. importer of hazardous waste: No
Mixed waste (haz. and radioactive): No
Recycler of hazardous waste: No
Transporter of hazardous waste: No
Treater, storer or disposer of HW: No
Underground injection activity: No
On-site burner exemption: No
Furnace exemption: No
Used oil fuel burner: No
Used oil processor: No
User oil refiner: No
Used oil fuel marketer to burner: No
Used oil Specification marketer: No
Used oil transfer facility: No
Used oil transporter: No

Historical Generators:
Date form received by agency: 01/01/2007
Site name: NYC BD OF ED - PUBLIC SCHOOL 155
Classification: Conditionally Exempt Small Quantity Generator

Date form received by agency: 01/01/2006
Site name: NYC BD OF ED - PUBLIC SCHOOL 155
Classification: Conditionally Exempt Small Quantity Generator

Date form received by agency: 01/12/2001
Site name: NYC BD OF ED - PUBLIC SCHOOL 155
Classification: Small Quantity Generator

Hazardous Waste Summary:
Waste code: B004
Waste name: B004

Waste code: B007
Waste name: B007

Waste code: D000
Waste name: Not Defined

Waste code: D008
Waste name: LEAD

Violation Status: No violations found

ICIS:

PS 155 N HERKIMER ELEM SCHOOL (Continued) **1004762068**

Enforcement Action ID: 02-1988-0588
FRS ID: 110004566531
Program ID: FRS 110004566531
Action Name: NYC BOARD OF EDUCATION
Full Address: 1355 HERKIMER ST BROOKLYN NY 112333300
State: New York
Facility Name: PS 155 N HERKIMER ELEM SCHOOL
Facility Address: 1355 HERKIMER ST
BROOKLYN, NY 112333300
Enforcement Action Type: Civil Judicial Action
Facility County: KINGS
EPA Region #: 2

Enforcement Action ID: 02-1988-0588
FRS ID: 110004566531
Program ID: RCRAINFO NYR000093211
Action Name: NYC BOARD OF EDUCATION
Full Address: 1355 HERKIMER ST BROOKLYN NY 112333300
State: New York
Facility Name: NYC BD OF ED - PUBLIC SCHOOL 155
Facility Address: 1355 HERKIMER ST
BROOKLYN, NY 112333300
Enforcement Action Type: Civil Judicial Action
Facility County: KINGS
EPA Region #: 2

Program ID: FRS 110004566531
Facility Name: PS 155 N HERKIMER ELEM SCHOOL
Address: 1355 HERKIMER ST
Tribal Indicator: N
Fed Facility: No
NAIC Code: Not reported
SIC Code: 8211

Program ID: RCRAINFO NYR000093211
Facility Name: PS 155 N HERKIMER ELEM SCHOOL
Address: 1355 HERKIMER ST
Tribal Indicator: N
Fed Facility: No
NAIC Code: Not reported
SIC Code: 8211

FINDS:

Registry ID: 110004566531

Environmental Interest/Information System
ICIS (Integrated Compliance Information System) is the Integrated Compliance Information System and provides a database that, when complete, will contain integrated Enforcement and Compliance information across most of EPA's programs. The vision for ICIS is to replace EPA's independent databases that contain Enforcement data with a single repository for that information. Currently, ICIS contains all Federal Administrative and Judicial enforcement actions. This information is maintained in ICIS by EPA in the Regional offices and it Headquarters. A future release of ICIS will replace the Permit

PS 155 N HERKIMER ELEM SCHOOL (Continued) **1004762068**

Compliance System (PCS) which supports the NPDES and will integrate that information with Federal actions already in the system. ICIS also has the capability to track other activities occurring in the Region that support Compliance and Enforcement programs. These include; Incident Tracking, Compliance Assistance, and Compliance Monitoring.

NY MANIFEST:

EPA ID:	NYR000093211
Country:	USA

Mailing Info:

Name:	NYC BOARD OF EDUCATION PS 155
Contact:	JACK BRUCCULERI
Address:	1355 HERKIMER ST
City/State/Zip:	BROOKLYN, NY 11233
Country:	USA
Phone:	718-726-4220

Manifest:

Document ID:	Not reported
Manifest Status:	Not reported
Trans1 State ID:	NYD049178296
Trans2 State ID:	Not reported
Generator Ship Date:	12/02/2009
Trans1 Recv Date:	12/02/2009
Trans2 Recv Date:	Not reported
TSD Site Recv Date:	12/18/2009
Part A Recv Date:	Not reported
Part B Recv Date:	Not reported
Generator EPA ID:	NYR000093211
Trans1 EPA ID:	Not reported
Trans2 EPA ID:	Not reported
TSDF ID:	CDX480000000
Waste Code:	Not reported
Quantity:	150.0
Units:	P - Pounds
Number of Containers:	5.0
Container Type:	DF - Fiberboard or plastic drums (glass)
Handling Method:	B Incineration, heat recovery, burning.
Specific Gravity:	1.0
Year:	2009
Manifest Tracking Num:	004855318JJK
Import Ind:	N
Export Ind:	Y
Discr Quantity Ind:	N
Discr Type Ind:	N
Discr Residue Ind:	N
Discr Partial Reject Ind:	N
Discr Full Reject Ind:	N
Manifest Ref Num:	Not reported
Alt Fac RCRA Id:	Not reported
Alt Fac Sign Date:	Not reported
Mgmt Method Type Code:	H141

PS 155 N HERKIMER ELEM SCHOOL (Continued) **1004762068**

Document ID:	Not reported
Manifest Status:	Not reported
Trans1 State ID:	MAD985286988
Trans2 State ID:	Not reported
Generator Ship Date:	06/02/2011
Trans1 Recv Date:	06/02/2011
Trans2 Recv Date:	Not reported
TSD Site Recv Date:	06/07/2011
Part A Recv Date:	Not reported
Part B Recv Date:	Not reported
Generator EPA ID:	NYR000093211
Trans1 EPA ID:	Not reported
Trans2 EPA ID:	Not reported
TSDF ID:	NYD077444263
Waste Code:	Not reported
Quantity:	112.0
Units:	K - Kilograms (2.2 pounds)
Number of Containers:	8.0
Container Type:	BA - Burlap, plastic, paper bags
Handling Method:	L Landfill.
Specific Gravity:	1.0
Year:	2011
Manifest Tracking Num:	002489706FLE
Import Ind:	N
Export Ind:	N
Discr Quantity Ind:	N
Discr Type Ind:	N
Discr Residue Ind:	N
Discr Partial Reject Ind:	N
Discr Full Reject Ind:	N
Manifest Ref Num:	Not reported
Alt Fac RCRA Id:	Not reported
Alt Fac Sign Date:	Not reported
Mgmt Method Type Code:	H141

Document ID:	Not reported
Manifest Status:	Not reported
Trans1 State ID:	MAD985286988
Trans2 State ID:	Not reported
Generator Ship Date:	06/02/2011
Trans1 Recv Date:	06/02/2011
Trans2 Recv Date:	Not reported
TSD Site Recv Date:	06/07/2011
Part A Recv Date:	Not reported
Part B Recv Date:	Not reported
Generator EPA ID:	NYR000093211
Trans1 EPA ID:	Not reported
Trans2 EPA ID:	Not reported
TSDF ID:	NYD077444263
Waste Code:	Not reported
Quantity:	48.0
Units:	K - Kilograms (2.2 pounds)
Number of Containers:	1.0
Container Type:	DF - Fiberboard or plastic drums (glass)
Handling Method:	B Incineration, heat recovery, burning.
Specific Gravity:	1.0

PS 155 N HERKIMER ELEM SCHOOL (Continued) **1004762068**

Year:	2011
Manifest Tracking Num:	002489706FLE
Import Ind:	N
Export Ind:	N
Discr Quantity Ind:	N
Discr Type Ind:	N
Discr Residue Ind:	N
Discr Partial Reject Ind:	N
Discr Full Reject Ind:	N
Manifest Ref Num:	Not reported
Alt Fac RCRA Id:	Not reported
Alt Fac Sign Date:	Not reported
Mgmt Method Type Code:	H141

Document ID:	Not reported
Manifest Status:	Not reported
Trans1 State ID:	NJD054126164
Trans2 State ID:	Not reported
Generator Ship Date:	08/16/2013
Trans1 Recv Date:	08/16/2013
Trans2 Recv Date:	Not reported
TSD Site Recv Date:	09/10/2013
Part A Recv Date:	Not reported
Part B Recv Date:	Not reported
Generator EPA ID:	NYR000093211
Trans1 EPA ID:	Not reported
Trans2 EPA ID:	Not reported
TSDF ID:	ALD000622464
Waste Code:	Not reported
Quantity:	274
Units:	K - Kilograms (2.2 pounds)
Number of Containers:	1
Container Type:	CM - Metal boxes, cases, roll-offs
Handling Method:	L Landfill.
Specific Gravity:	1
Year:	2013
Manifest Tracking Num:	000500697VES
Import Ind:	N
Export Ind:	N
Discr Quantity Ind:	Y
Discr Type Ind:	N
Discr Residue Ind:	N
Discr Partial Reject Ind:	N
Discr Full Reject Ind:	N
Manifest Ref Num:	Not reported
Alt Fac RCRA Id:	Not reported
Alt Fac Sign Date:	Not reported
Mgmt Method Type Code:	H132

Document ID:	Not reported
Manifest Status:	Not reported
Trans1 State ID:	NJD080631369
Trans2 State ID:	Not reported
Generator Ship Date:	08/15/2013
Trans1 Recv Date:	08/15/2013

PS 155 N HERKIMER ELEM SCHOOL (Continued) **1004762068**

Trans2 Recv Date:	Not reported
TSD Site Recv Date:	08/30/2013
Part A Recv Date:	Not reported
Part B Recv Date:	Not reported
Generator EPA ID:	NYR000093211
Trans1 EPA ID:	Not reported
Trans2 EPA ID:	Not reported
TSDF ID:	MAC300017498
Waste Code:	Not reported
Quantity:	69
Units:	K - Kilograms (2.2 pounds)
Number of Containers:	1
Container Type:	DM - Metal drums, barrels
Handling Method:	R Material recovery of more than 75 percent of the total material.
Specific Gravity:	1
Year:	2013
Manifest Tracking Num:	000500563VES
Import Ind:	N
Export Ind:	N
Discr Quantity Ind:	Y
Discr Type Ind:	N
Discr Residue Ind:	N
Discr Partial Reject Ind:	N
Discr Full Reject Ind:	N
Manifest Ref Num:	Not reported
Alt Fac RCRA Id:	Not reported
Alt Fac Sign Date:	Not reported
Mgmt Method Type Code:	H039

Document ID:	NYG5206743
Manifest Status:	Not reported
Trans1 State ID:	MAJ68855
Trans2 State ID:	Not reported
Generator Ship Date:	10/19/2004
Trans1 Recv Date:	10/19/2004
Trans2 Recv Date:	Not reported
TSD Site Recv Date:	10/20/2004
Part A Recv Date:	Not reported
Part B Recv Date:	Not reported
Generator EPA ID:	NYR000093211
Trans1 EPA ID:	MAD985286988
Trans2 EPA ID:	Not reported
TSDF ID:	NYD077444
Waste Code:	D008 - LEAD 5.0 MG/L TCLP
Quantity:	00200
Units:	P - Pounds
Number of Containers:	001
Container Type:	DM - Metal drums, barrels
Handling Method:	T Chemical, physical, or biological treatment.
Specific Gravity:	01.00
Year:	2004

Document ID:	NYG5206662
Manifest Status:	Not reported
Trans1 State ID:	56702PANY

PS 155 N HERKIMER ELEM SCHOOL (Continued) **1004762068**

Trans2 State ID:	Not reported
Generator Ship Date:	10/15/2004
Trans1 Recv Date:	10/15/2004
Trans2 Recv Date:	Not reported
TSD Site Recv Date:	10/18/2004
Part A Recv Date:	Not reported
Part B Recv Date:	Not reported
Generator EPA ID:	NYR000093211
Trans1 EPA ID:	MAD985286988
Trans2 EPA ID:	Not reported
TSDF ID:	NYD077444
Waste Code:	D008 - LEAD 5.0 MG/L TCLP
Quantity:	00100
Units:	P - Pounds
Number of Containers:	001
Container Type:	DM - Metal drums, barrels
Handling Method:	T Chemical, physical, or biological treatment.
Specific Gravity:	01.00
Year:	2004

---

296 **PUBLIC SCHOOL 155 - BROOKLYN K155** **NY AST** **1000548015**
1355 HERKIMER STREET **NY HIST AST** **N/A**
BROOKLYN, NY 11233

AST:

Region:	STATE
DEC Region:	2
Site Status:	Active
Facility Id:	2-355968
Program Type:	PBS
UTM X:	592231.17200999998
UTM Y:	4503464.2023099996
Expiration Date:	06/28/2018
Site Type:	School

Affiliation Records:

Site Id:	17761
Affiliation Type:	Facility Owner
Company Name:	NEW YORK CITY DEPARTMENT OF EDUCATION
Contact Type:	Not reported
Contact Name:	Not reported
Address1:	44-36 VERNON BOULEVARD
Address2:	Not reported
City:	LONG ISLAND CITY
State:	NY
Zip Code:	11101
Country Code:	001
Phone:	(718) 349-5738
EMail:	Not reported
Fax Number:	Not reported
Modified By:	NRLOMBAR
Date Last Modified:	11/20/2014

Site Id:	17761
Affiliation Type:	Mail Contact
Company Name:	NYC DEPARTMENT OF EDUCATION
Contact Type:	Not reported
Contact Name:	MUNENDRA SHARMA

PUBLIC SCHOOL 155 - BROOKLYN K155 (Continued) **1000548015**

Address1:	FIELD OPERATIONS-FUEL DIVISION
Address2:	44-36 VERNON BOULEVARD
City:	LONG ISLAND CITY
State:	NY
Zip Code:	11101
Country Code:	001
Phone:	(718) 349-5752
EMail:	MSHARMA@SCHOOLS.NYC.GOV
Fax Number:	Not reported
Modified By:	NRLOMBAR
Date Last Modified:	12/19/2014

Site Id:	17761
Affiliation Type:	On-Site Operator
Company Name:	P.S. 155 (K155)
Contact Type:	Not reported
Contact Name:	PLANT OPERATIONS
Address1:	Not reported
Address2:	Not reported
City:	Not reported
State:	NN
Zip Code:	Not reported
Country Code:	001
Phone:	(718) 349-5400
EMail:	Not reported
Fax Number:	Not reported
Modified By:	NRLOMBAR
Date Last Modified:	3/5/2012

Site Id:	17761
Affiliation Type:	Emergency Contact
Company Name:	NEW YORK CITY DEPARTMENT OF EDUCATION
Contact Type:	Not reported
Contact Name:	SCHOOL SAFETY
Address1:	Not reported
Address2:	Not reported
City:	Not reported
State:	NN
Zip Code:	Not reported
Country Code:	999
Phone:	(718) 935-3300
EMail:	Not reported
Fax Number:	Not reported
Modified By:	GDBREEN
Date Last Modified:	9/10/2014

Tank Info:

Tank Number:	001
Tank Id:	34733
Material Code:	0001
Common Name of Substance:	#2 Fuel Oil (On-Site Consumption)

Equipment Records:

A00 - Tank Internal Protection - None
D01 - Pipe Type - Steel/Carbon Steel/Iron

PUBLIC SCHOOL 155 - BROOKLYN K155 (Continued) **1000548015**

G02 - Tank Secondary Containment - Vault (w/access)
J02 - Dispenser - Suction Dispenser
B01 - Tank External Protection - Painted/Asphalt Coating
H01 - Tank Leak Detection - Interstitial - Electronic Monitoring
I02 - Overfill - High Level Alarm
I04 - Overfill - Product Level Gauge (A/G)
K01 - Spill Prevention - Catch Basin
L99 - Piping Leak Detection - Other
H06 - Tank Leak Detection - Impervious Barrier/Concrete Pad (A/G)
C01 - Pipe Location - Aboveground
E00 - Piping Secondary Containment - None
F01 - Pipe External Protection - Painted/Asphalt Coating

Tank Location:	3
Tank Type:	Steel/Carbon Steel/Iron
Tank Status:	In Service
Pipe Model:	Not reported
Install Date:	03/01/2001
Capacity Gallons:	10000
Tightness Test Method:	NN
Date Test:	Not reported
Next Test Date:	Not reported
Date Tank Closed:	Not reported
Register:	True
Modified By:	NRLOMBAR
Last Modified:	12/03/2013
Material Name:	#2 Fuel Oil (On-Site Consumption)

HIST AST:

PBS Number:	2-355968
SWIS Code:	6101
Operator:	PLANT OPERATION
Facility Phone:	(718) 391-6000
Facility Addr2:	1355 HERKIMER ST
Facility Type:	SCHOOL
Emergency:	SCHOOL SAFETY
Emergency Tel:	(212) 979-3300
Old PBSNO:	Not reported
Date Inspected:	Not reported
Inspector:	Not reported
Result of Inspection:	Not reported
Owner Name:	CITY OF NEW YORK C/O BOARD OF EDUCATION
Owner Address:	28-11 QUEENS PLAZA NORTH
Owner City,St,Zip:	LONG ISLAND CITY, NY 11101
Federal ID:	Not reported
Owner Tel:	(718) 391-6832
Owner Type:	Local Government
Owner Subtype:	Not reported
Mailing Contact:	FRANK CARDELLO NTROL
Mailing Name:	BOARD OF EDUCATION
Mailing Address:	28-11 QUEENS PLAZA NORTH
Mailing Address 2:	5TH FLOOR
Mailing City,St,Zip:	LONG ISLAND CITY, NY 11101
Mailing Telephone:	(718) 391-6832
Owner Mark:	First Owner
Facility Status:	1 - Active PBS facility, i.e. total capacity of the PBS tanks is greater than 1,100 gallons, regardless if Subpart 360-14 tanks exist or not at the facility.

PUBLIC SCHOOL 155 - BROOKLYN K155 (Continued) **1000548015**

Certification Flag:	False
Certification Date:	09/02/1998
Expiration:	06/28/2003
Renew Flag:	False
Renew Date:	Not reported
Total Capacity:	10000
FAMT:	True
Facility Screen:	No Missing Data
Owner Screen:	Minor Data Missing
Tank Screen:	Minor Data Missing
Dead Letter:	False
CBS Number:	Not reported
Town or City:	NEW YORK CITY
County Code:	61
Town or City Code:	01
Region:	2

Tank ID:	001
Tank Location:	ABOVEGROUND ON SADDLES LEGS, STILTS, RACK, OR CRADLE
Tank Status:	In Service
Install Date:	Not reported
Capacity (Gal):	10000
Product Stored:	NOS 1,2, OR 4 FUEL OIL
Tank Type:	Steel/carbon steel
Tank Internal:	Not reported
Tank External:	Not reported
Pipe Location:	Not reported
Pipe Type:	STEEL/IRON
Pipe Internal:	Not reported
Pipe External:	Not reported
Tank Containment:	Diking
Leak Detection:	0
Overfill Protection:	4
Dispenser Method:	Suction
Date Tested:	Not reported
Next Test Date:	Not reported
Missing Data for Tank:	Minor Data Missing
Date Closed:	Not reported
Test Method:	Not reported
Deleted:	False
Updated:	True
SPDES Number:	Not reported
Lat/Long:	Not reported

---

297 **EDR US Hist Auto Stat** **1015391381**

2894 ATLANTIC AVE **N/A**
BROOKLYN, NY 11207

EDR Historical Auto Stations:

Name:	ATLANTIC LUBE INC
Year:	2004
Address:	2894 ATLANTIC AVE

Name:	ATLANTIC LUBE INC
Year:	2010
Address:	2894 ATLANTIC AVE

297 **ATLANTIC LUBE INC** **NY AST** **A100298609**
2894 ATLANTIC AVENUE **N/A**
BROOKLYN, NY 11207

AST:

Region:	STATE
DEC Region:	2
Site Status:	Active
Facility Id:	2-610284
Program Type:	PBS
UTM X:	594023.86253000004
UTM Y:	4503507.2445099996
Expiration Date:	07/28/2016
Site Type:	Other Wholesale/Retail Sales

Affiliation Records:

Site Id:	367859
Affiliation Type:	Facility Owner
Company Name:	THOMAS HEANEY
Contact Type:	PRESIDENT
Contact Name:	THOMAS HEANEY
Address1:	20 HOME ST
Address2:	Not reported
City:	MALVERNE
State:	NY
Zip Code:	11565
Country Code:	001
Phone:	(516) 805-0422
EMail:	Not reported
Fax Number:	Not reported
Modified By:	NRLOMBAR
Date Last Modified:	7/28/2006

Site Id:	367859
Affiliation Type:	Mail Contact
Company Name:	ATLANTIC LUBE INC.
Contact Type:	Not reported
Contact Name:	THOMAS HEANEY
Address1:	2894 ATLANTIC AVENUE
Address2:	Not reported
City:	BROOKLYN
State:	NY
Zip Code:	11207
Country Code:	001
Phone:	(718) 277-4400
EMail:	Not reported
Fax Number:	Not reported
Modified By:	NRLOMBAR
Date Last Modified:	7/28/2006

Site Id:	367859
Affiliation Type:	On-Site Operator
Company Name:	ATLANTIC LUBE INC
Contact Type:	Not reported
Contact Name:	THOMAS HEANEY
Address1:	Not reported
Address2:	Not reported
City:	Not reported
State:	NN
Zip Code:	Not reported

ATLANTIC LUBE INC (Continued) **A100298609**

Country Code:	001
Phone:	(718) 277-4400
EMail:	Not reported
Fax Number:	Not reported
Modified By:	NRLOMBAR
Date Last Modified:	7/28/2006

Site Id:	367859
Affiliation Type:	Emergency Contact
Company Name:	THOMAS HEANEY
Contact Type:	Not reported
Contact Name:	THOMAS HEANEY
Address1:	Not reported
Address2:	Not reported
City:	Not reported
State:	NN
Zip Code:	Not reported
Country Code:	001
Phone:	(718) 277-4400
EMail:	Not reported
Fax Number:	Not reported
Modified By:	NRLOMBAR
Date Last Modified:	7/28/2006

Tank Info:

Tank Number:	382392
Tank Id:	212871
Material Code:	0022
Common Name of Substance:	Waste Oil/Used Oil

Equipment Records:

L00 - Piping Leak Detection - None
H06 - Tank Leak Detection - Impervious Barrier/Concrete Pad (A/G)
J00 - Dispenser - None
D01 - Pipe Type - Steel/Carbon Steel/Iron
G11 - Tank Secondary Containment - Double-bottom (Aboveground)
A99 - Tank Internal Protection - Other
C01 - Pipe Location - Aboveground
K01 - Spill Prevention - Catch Basin
I04 - Overfill - Product Level Gauge (A/G)
F00 - Pipe External Protection - None

Tank Location:	2
Tank Type:	Steel/Carbon Steel/Iron
Tank Status:	In Service
Pipe Model:	Not reported
Install Date:	01/01/2000
Capacity Gallons:	240
Tightness Test Method:	NN
Date Test:	Not reported
Next Test Date:	Not reported
Date Tank Closed:	Not reported
Register:	True
Modified By:	MSBAPTIS
Last Modified:	04/11/2013
Material Name:	Waste Oil/Used Oil

ATLANTIC LUBE INC (Continued) **A100298609**

Tank Number: 382405
Tank Id: 212872
Material Code: 0013
Common Name of Substance: Lube Oil

Equipment Records:
L00 - Piping Leak Detection - None
H06 - Tank Leak Detection - Impervious Barrier/Concrete Pad (A/G)
J00 - Dispenser - None
G11 - Tank Secondary Containment - Double-bottom (Aboveground)
D01 - Pipe Type - Steel/Carbon Steel/Iron
A99 - Tank Internal Protection - Other
C01 - Pipe Location - Aboveground
I04 - Overfill - Product Level Gauge (A/G)
K01 - Spill Prevention - Catch Basin
F00 - Pipe External Protection - None

Tank Location: 2
Tank Type: Steel/Carbon Steel/Iron
Tank Status: In Service
Pipe Model: Not reported
Install Date: 01/01/2000
Capacity Gallons: 240
Tightness Test Method: NN
Date Test: Not reported
Next Test Date: Not reported
Date Tank Closed: Not reported
Register: True
Modified By: MSBAPTIS
Last Modified: 04/11/2013
Material Name: Lube Oil

---

297 **EDR US Hist Auto Stat** **1015392122**

2900 ATLANTIC AVE **N/A**
BROOKLYN, NY 11207

EDR Historical Auto Stations:

Name: AAMCO TRANSMISSIONS
Year: 1999
Address: 2900 ATLANTIC AVE

Name: AAMCO TRANSMISSIONS
Year: 2000
Address: 2900 ATLANTIC AVE

Name: AAMCO TRANSMISSIONS
Year: 2003
Address: 2900 ATLANTIC AVE

Name: AAMCO TRANSMISSIONS
Year: 2004
Address: 2900 ATLANTIC AVE

Name: ATLANTIC LUBE INC
Year: 2005
Address: 2900 ATLANTIC AVE

Name: TROPICAL DIESEL REPAIRS INC

(Continued) **1015392122**

Year: 2007
Address: 2900 ATLANTIC AVE

Name: ATLANTIC LUBE INC
Year: 2008
Address: 2900 ATLANTIC AVE

Name: AAMCO TRANSMISSIONS
Year: 2009
Address: 2900 ATLANTIC AVE

Name: AAMCO TRANSMISSIONS
Year: 2010
Address: 2900 ATLANTIC AVE

---

297 **2912 ATLANTIC AVE REALTY CORP** **NY UST** **U001831905**
2912 ATLANTIC AVE **N/A**
BROOKLYN, NY 11207

UST:
Id/Status: 2-081558 / Unregulated/Closed
Program Type: PBS
Region: STATE
DEC Region: 2
Expiration Date: 03/10/1992
UTM X: 594085.31521000003
UTM Y: 4503469.1917300001
Site Type: Unknown

Affiliation Records:
Site Id: 1706
Affiliation Type: Facility Owner
Company Name: 2912 ATLANTIC AVE REALTY CORP
Contact Type: Not reported
Contact Name: Not reported
Address1: 2912 ATLANTIC AVE
Address2: Not reported
City: BROOKLYN
State: NY
Zip Code: 11207
Country Code: 001
Phone: (718) 235-4094
EMail: Not reported
Fax Number: Not reported
Modified By: TRANSLAT
Date Last Modified: 3/4/2004

Site Id: 1706
Affiliation Type: Mail Contact
Company Name: D. GOTTLIEB
Contact Type: Not reported
Contact Name: Not reported
Address1: 1339 E. 35TH STREET
Address2: Not reported
City: BROOKLYN
State: NY
Zip Code: 11210
Country Code: 001

2912 ATLANTIC AVE REALTY CORP (Continued) **U001831905**

Phone:	(718) 235-4094
EMail:	Not reported
Fax Number:	Not reported
Modified By:	TRANSLAT
Date Last Modified:	3/4/2004

Site Id:	1706
Affiliation Type:	On-Site Operator
Company Name:	2912 ATLANTIC AVE REALTY CORP
Contact Type:	Not reported
Contact Name:	2912 ATLANTIC AVE REALTY CORP
Address1:	Not reported
Address2:	Not reported
City:	Not reported
State:	NN
Zip Code:	Not reported
Country Code:	001
Phone:	(718) 235-4094
EMail:	Not reported
Fax Number:	Not reported
Modified By:	TRANSLAT
Date Last Modified:	3/4/2004

Site Id:	1706
Affiliation Type:	Emergency Contact
Company Name:	2912 ATLANTIC AVE REALTY CORP
Contact Type:	Not reported
Contact Name:	D GOTTLIEB
Address1:	Not reported
Address2:	Not reported
City:	Not reported
State:	NN
Zip Code:	Not reported
Country Code:	001
Phone:	(516) 889-6633
EMail:	Not reported
Fax Number:	Not reported
Modified By:	TRANSLAT
Date Last Modified:	3/4/2004

Tank Info:

Tank Number:	135
Tank ID:	2914
Tank Status:	Closed - Removed
Material Name:	Closed - Removed
Capacity Gallons:	3000
Install Date:	12/01/1966
Date Tank Closed:	08/01/1993
Registered:	True
Tank Location:	Underground
Tank Type:	Steel/carbon steel
Material Code:	0001
Common Name of Substance:	#2 Fuel Oil (On-Site Consumption)

Tightness Test Method:	NN
Date Test:	Not reported

2912 ATLANTIC AVE REALTY CORP (Continued) **U001831905**

Next Test Date: Not reported
Pipe Model: Not reported
Modified By: TRANSLAT
Last Modified: 03/04/2004

Equipment Records:

A00 - Tank Internal Protection - None
D01 - Pipe Type - Steel/Carbon Steel/Iron
G00 - Tank Secondary Containment - None
J02 - Dispenser - Suction Dispenser
I00 - Overfill - None
C00 - Pipe Location - No Piping
F00 - Pipe External Protection - None
B00 - Tank External Protection - None
H00 - Tank Leak Detection - None

---

297 **GIBRALTAR TRANSMISSION** **RCRA NonGen / NLR** **1000353397**
2914 ATLANTIC AVE **FINDS** **NYD982279317**
BROOKLYN, NY 11207

RCRA NonGen / NLR:
Date form received by agency: 01/01/2007
Facility name: GIBRALTAR TRANSMISSION
Facility address: 2914 ATLANTIC AVE
BROOKLYN, NY 112072729
EPA ID: NYD982279317
Mailing address: ATLANTIC AVE
BROOKLYN, NY 11207
Contact: Not reported
Contact address: ATLANTIC AVE
BROOKLYN, NY 11207
Contact country: US
Contact telephone: Not reported
Contact email: Not reported
EPA Region: 02
Classification: Non-Generator
Description: Handler: Non-Generators do not presently generate hazardous waste

Owner/Operator Summary:
Owner/operator name: UNKNOWN
Owner/operator address: NOT REQUIRED
NOT REQUIRED, WY 99999
Owner/operator country: US
Owner/operator telephone: (212) 555-1212
Legal status: Private
Owner/Operator Type: Owner
Owner/Op start date: Not reported
Owner/Op end date: Not reported

Owner/operator name: UNKNOWN
Owner/operator address: NOT REQUIRED
NOT REQUIRED, WY 99999
Owner/operator country: US
Owner/operator telephone: (212) 555-1212
Legal status: Private
Owner/Operator Type: Operator
Owner/Op start date: Not reported
Owner/Op end date: Not reported

GIBRALTAR TRANSMISSION (Continued) **1000353397**

Handler Activities Summary:
U.S. importer of hazardous waste: No
Mixed waste (haz. and radioactive): No
Recycler of hazardous waste: No
Transporter of hazardous waste: No
Treater, storer or disposer of HW: No
Underground injection activity: No
On-site burner exemption: No
Furnace exemption: No
Used oil fuel burner: No
Used oil processor: No
User oil refiner: No
Used oil fuel marketer to burner: No
Used oil Specification marketer: No
Used oil transfer facility: No
Used oil transporter: No

Historical Generators:
Date form received by agency: 01/01/2006
Site name: GIBRALTAR TRANSMISSION
Classification: Not a generator, verified

Date form received by agency: 07/08/1999
Site name: GIBRALTAR TRANSMISSION
Classification: Not a generator, verified

Date form received by agency: 11/04/1987
Site name: GIBRALTAR TRANSMISSION
Classification: Large Quantity Generator

Hazardous Waste Summary:
Waste code: D000
Waste name: Not Defined

Waste code: D001
Waste name: IGNITABLE HAZARDOUS WASTES ARE THOSE WASTES WHICH HAVE A FLASHPOINT OF LESS THAN 140 DEGREES FAHRENHEIT AS DETERMINED BY A PENSKY-MARTENS CLOSED CUP FLASH POINT TESTER. ANOTHER METHOD OF DETERMINING THE FLASH POINT OF A WASTE IS TO REVIEW THE MATERIAL SAFETY DATA SHEET, WHICH CAN BE OBTAINED FROM THE MANUFACTURER OR DISTRIBUTOR OF THE MATERIAL. LACQUER THINNER IS AN EXAMPLE OF A COMMONLY USED SOLVENT WHICH WOULD BE CONSIDERED AS IGNITABLE HAZARDOUS WASTE.

Violation Status: No violations found

FINDS:

Registry ID: 110004419576

Environmental Interest/Information System
RCRAInfo is a national information system that supports the Resource Conservation and Recovery Act (RCRA) program through the tracking of events and activities related to facilities that generate, transport, and treat, store, or dispose of hazardous waste. RCRAInfo allows RCRA program staff to track the notification, permit, compliance, and corrective action activities required under RCRA.

297 **WAREHOUSE** **ICIS** **1007465012**
2887 ATLANTIC AVENUE **FINDS** **N/A**
BROOKLYN, NY 11207

ICIS:

Enforcement Action ID:	02-2004-1020
FRS ID:	110017718521
Program ID:	FRS 110017718521
Action Name:	LINEAR ENVIRONMENTAL CORP
Full Address:	2887 ATLANTIC AVENUE BROOKLYN NY 11207-2728
State:	New York
Facility Name:	WAREHOUSE
Facility Address:	2887 ATLANTIC AVENUE BROOKLYN, NY 11207-2728
Enforcement Action Type:	CAA 113A Admin Compliance Order (Non-Penalty)
Facility County:	KINGS
EPA Region #:	2

Program ID:	FRS 110017718521
Facility Name:	WAREHOUSE
Address:	2887 ATLANTIC AVENUE
Tribal Indicator:	N
Fed Facility:	Not reported
NAIC Code:	Not reported
SIC Code:	Not reported

FINDS:

Registry ID: 110017718521

Environmental Interest/Information System

ICIS (Integrated Compliance Information System) is the Integrated Compliance Information System and provides a database that, when complete, will contain integrated Enforcement and Compliance information across most of EPA's programs. The vision for ICIS is to replace EPA's independent databases that contain Enforcement data with a single repository for that information. Currently, ICIS contains all Federal Administrative and Judicial enforcement actions. This information is maintained in ICIS by EPA in the Regional offices and it Headquarters. A future release of ICIS will replace the Permit Compliance System (PCS) which supports the NPDES and will integrate that information with Federal actions already in the system. ICIS also has the capability to track other activities occurring in the Region that support Compliance and Enforcement programs. These include; Incident Tracking, Compliance Assistance, and Compliance Monitoring.

---

297 **BAYSIDE FUEL OIL** **NY AST** **S107781236**
2887 ATLANTIC AVE **NY HIST AST** **N/A**
BROOKLYN, NY 11207

AST:

Region:	STATE
DEC Region:	2
Site Status:	Unregulated/Closed
Facility Id:	2-110671
Program Type:	PBS
UTM X:	594009.00081

BAYSIDE FUEL OIL (Continued) **S107781236**

UTM Y: 4503439.4036299996
Expiration Date: 05/07/2002
Site Type: Other

Affiliation Records:

Site Id: 3401
Affiliation Type: Facility Owner
Company Name: HAROLD MILGRIM (IN TRUST)
Contact Type: Not reported
Contact Name: Not reported
Address1: 125 PRINCE ST
Address2: Not reported
City: NEW YORK
State: NY
Zip Code: 10012
Country Code: 001
Phone: (212) 228-8130
EMail: Not reported
Fax Number: Not reported
Modified By: TRANSLAT
Date Last Modified: 3/4/2004

Site Id: 3401
Affiliation Type: Mail Contact
Company Name: HAROLD MILGROM INTRUST
Contact Type: Not reported
Contact Name: HAROLD MILGRIM
Address1: 125 PRINCE ST
Address2: Not reported
City: NEW YORK
State: NY
Zip Code: 10012
Country Code: 001
Phone: (212) 228-8130
EMail: Not reported
Fax Number: Not reported
Modified By: TRANSLAT
Date Last Modified: 3/4/2004

Site Id: 3401
Affiliation Type: On-Site Operator
Company Name: BAYSIDE FUEL OIL
Contact Type: Not reported
Contact Name: BAYSIDE FUEL OIL
Address1: Not reported
Address2: Not reported
City: Not reported
State: NN
Zip Code: Not reported
Country Code: 001
Phone: (212) 460-9582
EMail: Not reported
Fax Number: Not reported
Modified By: TRANSLAT
Date Last Modified: 3/4/2004

Site Id: 3401
Affiliation Type: Emergency Contact

BAYSIDE FUEL OIL (Continued) **S107781236**

Company Name:	HAROLD MILGRIM (IN TRUST)
Contact Type:	Not reported
Contact Name:	HAROLD MILGRIM
Address1:	Not reported
Address2:	Not reported
City:	Not reported
State:	NN
Zip Code:	Not reported
Country Code:	001
Phone:	(212) 228-8130
EMail:	Not reported
Fax Number:	Not reported
Modified By:	TRANSLAT
Date Last Modified:	3/4/2004

Tank Info:

Tank Number:	001
Tank Id:	4854
Material Code:	0001
Common Name of Substance:	#2 Fuel Oil (On-Site Consumption)

Equipment Records:

C00 - Pipe Location - No Piping
F00 - Pipe External Protection - None
I04 - Overfill - Product Level Gauge (A/G)
A00 - Tank Internal Protection - None
D01 - Pipe Type - Steel/Carbon Steel/Iron
G00 - Tank Secondary Containment - None
B00 - Tank External Protection - None
H00 - Tank Leak Detection - None

Tank Location:	1
Tank Type:	Steel/Carbon Steel/Iron
Tank Status:	Closed - Removed
Pipe Model:	Not reported
Install Date:	Not reported
Capacity Gallons:	3000
Tightness Test Method:	NN
Date Test:	Not reported
Next Test Date:	Not reported
Date Tank Closed:	02/12/2004
Register:	True
Modified By:	TRANSLAT
Last Modified:	03/04/2004
Material Name:	#2 Fuel Oil (On-Site Consumption)

HIST AST:

PBS Number:	2-110671
SWIS Code:	6101
Operator:	BAYSIDE FUEL OIL
Facility Phone:	(212) 460-9582
Facility Addr2:	2887 ATLANTIC AVE
Facility Type:	OTHER
Emergency:	HAROLD MILGRIM
Emergency Tel:	(212) 228-8130
Old PBSNO:	Not reported

BAYSIDE FUEL OIL (Continued) **S107781236**

Date Inspected:	Not reported
Inspector:	Not reported
Result of Inspection:	Not reported
Owner Name:	HAROLD MILGRIM (IN TRUST)
Owner Address:	125 PRINCE ST
Owner City,St,Zip:	NEW YORK, NY 10012
Federal ID:	Not reported
Owner Tel:	(212) 228-8130
Owner Type:	Private Resident
Owner Subtype:	Not reported
Mailing Contact:	HAROLD MILGRIM
Mailing Name:	HAROLD MILGROM INTRUST
Mailing Address:	125 PRINCE ST
Mailing Address 2:	Not reported
Mailing City,St,Zip:	NEW YORK, NY 10012
Mailing Telephone:	(212) 228-8130
Owner Mark:	First Owner
Facility Status:	2 - Unregulated by PBS (the total capacity is less than 1,101 gallons) and Subpart 360-14.
Certification Flag:	False
Certification Date:	05/27/1997
Expiration:	05/07/2002
Renew Flag:	False
Renew Date:	Not reported
Total Capacity:	0
FAMT:	True
Facility Screen:	No Missing Data
Owner Screen:	No Missing Data
Tank Screen:	0
Dead Letter:	False
CBS Number:	Not reported
Town or City:	NEW YORK CITY
County Code:	61
Town or City Code:	01
Region:	2

Tank ID:	001
Tank Location:	ABOVEGROUND
Tank Status:	Closed-In Place
Install Date:	Not reported
Capacity (Gal):	3000
Product Stored:	NOS 1,2, OR 4 FUEL OIL
Tank Type:	Steel/carbon steel
Tank Internal:	Not reported
Tank External:	Not reported
Pipe Location:	Not reported
Pipe Type:	STEEL/IRON
Pipe Internal:	Not reported
Pipe External:	Not reported
Tank Containment:	None
Leak Detection:	0
Overfill Protection:	4
Dispenser Method:	Gravity
Date Tested:	Not reported
Next Test Date:	Not reported
Missing Data for Tank:	Minor Data Missing
Date Closed:	08/01/1999

BAYSIDE FUEL OIL (Continued) **S107781236**

Test Method:	Not reported
Deleted:	False
Updated:	True
SPDES Number:	Not reported
Lat/Long:	Not reported

---

298 **EMPTY LOT** **NY Spills** **S109206126**
888-908 LIBERTY AVE **N/A**
BROOKLYN, NY

SPILLS:

Facility ID:	0804168
Facility Type:	ER
DER Facility ID:	350295
Site ID:	401029
DEC Region:	2
Spill Date:	7/11/2008
Spill Number/Closed Date:	0804168 / Not Reported
Spill Cause:	Unknown
Spill Class:	Known release with minimal potential for fire or hazard. DEC Response. Willing Responsible Party. Corrective action taken.
SWIS:	2401
Investigator:	AAOBLIGA
Referred To:	Not reported
Reported to Dept:	7/11/2008
CID:	408
Water Affected:	Not reported
Spill Source:	Unknown
Spill Notifier:	Other
Cleanup Ceased:	Not reported
Cleanup Meets Std:	False
Last Inspection:	Not reported
Recommended Penalty:	False
UST Trust:	False
Remediation Phase:	1
Date Entered In Computer:	7/11/2008
Spill Record Last Update:	11/28/2011
Spiller Name:	Not reported
Spiller Company:	UNKOWN;
Spiller Address:	Not reported
Spiller City,St,Zip:	ZZ
Spiller Company:	001
Contact Name:	MUZZY ROSENBLATT
Contact Phone:	(212) 803-5701
DEC Memo:	Sangesland spoke with Mr. Alter of GZA. His firm was hired to do a phase 2 on a vacant lot. City owned vacant lot (HPD is landlord) is being sold to a non for profit to build housing. Site history was a row of 3-4 story high apartment houses demolished in 1970's. GZA installed 3 temp wells on the site. One well (southeast corner) has a hit of BTEX 6640 ppb of BTEX. They believe the source is from off site, no obvious source. To the east is a junk yard, but it's down the block.Purchaser of site: Muzzy RosenblattChristine Lalor-Chisholmc/o Bowery Residents Committee 324 Lafayette StNew York, NY 10012Ph. (212) 803-5701Mr. Rosenblatt will take over the property and will manage the remediation of the site with grant money from the city.07/17/08-Hiralkumar Patel. spoke with Mr. Alter. asked him to submit Phase II report for review.07/22/08-Hiralkumar Patel. received Phase I report, Phase II report, RAP and CAMP. alternate

EMPTY LOT (Continued) **S109206126**

addresses: 888-910 Liberty Ave, 369 Logan Street, 116 Fountain Ave, 126 Fountain Aveabstract of Phase I:- site occupies Block 4190/ Lots: 19 to 28 and Lot 30- currently site is vacant and undeveloped- regional groundwater flow at the site is to the southeast, towards Jamaica Bay- by 1908, the site contained ten 3-story buildings; demolition of buildings occured over a period of time, from mid-1960s to approx. 1982; site has been undeveloped since 1982abstract of Phase II:- site is approx. 30 ft above mean sea level- groundwater flow is likely towards southeast <---------- installed 10 test pits on lots 19 to 28, no access to lot 30- test pits were at least 20 ft long, 6 ft wide and 15 ft deep <-------- 10 test pits contained construction debris, including bricks, asphalt, pieces of waste metal pipes, sheets and equipments, and brown fine to medium sand with some small cobbles; fill extended to depth of 10 to 12 ft bg, where native brown fine to medium sand was encountered <--------- collected soil samples from each test pits in the 0 to 2 ft bg interval and in the 12 to 15 ft bg interval <---------- installed three temporary well points TW-1, TW-2 and TW-3- well points TW-1 and TW-2 were installed to depth of approx. 25 ft bg; well point TW-3 was installed to a depth of 32 ft bg <---------- 20 ft of well screen were installed in each well point- groundwater was encountered at 20 ft bg <---------- purge water from TW-1 and TW-2 contained no observable odor, sheen or elevated PID readings; purge water from TW-3 was visibly impacted, exhibiting a strong petroleum odor, light sheen, and black coloring <---------- found SVOC contamination in soil samples collected from test pits at 0-2 ft bg, but no contamination in deep samples from 12-15 ft bg- found heavy VOC contamination in groundwater sample from TW-3groundwater analyticals----------TW-3Benzene---------- --------520Ethylbenze----------3, 500Toluene----------2,500Xylene----------5, 3001,2,4-Trimethylbenzene--------2,7001,3, 5-Trimethylbenzene----------760Naphthalene----------750abst ract of RAP:- proposed on-site improvements include a three story building with 12 ft deep partial cellar and associated landscaped areas- soil will be excavated to a depth of approx. 14 ft witin the proposed basement footprint and 4 ft elsewhere <---------- in addition, approx. 48 inches of soil will be excavated from landscaled areas, including both paved and unpaved areas, so that unsuitable fill is removed for stability purposes- since historic fill is prevalent throughout the site, will assume that the remaining soils are similarly contaminated, and will not collect post-excavation soil samples <---------- waste classification samples will be collected at a rate and for analyses determined by the disposal facility <---------- demarcation barrier in the form of a marker layer of filter fabric or snow fencing will be placed between vegetated clean fill and contaminated (minor backfill SVOC contamination) site materials- appropriate vapor barrier will be incorporated into the desin plan for the proposed structure, along with depressurization system <---------- design of vapor barrier and depressurization system and manufacturers specifications will be submitted for review- three permanent monitoring wells will be installed: one well will be installed at the location of former temporary well TW-3 (which found contaminated) and two wells along the northern property boundary to assess whether the petroleum related compounds orginated off-site to the north <---------- wells will be installed to a depth of approx. 7 ft below water table; water table is expected to be

EMPTY LOT (Continued) **S109206126**

encountered at 20 ft bg <----------Phase II and RAP report includes unscaled, google view, site plan, which is not acceptable. requires scaled site plan with sampling point and proposed foundation layout and proposed well locations.07/30/08-Hiralkumar Patel. spoke with Mr. Alter at GZA. asked him to submit scaled site map with test pit and temporary well points. also asked for scaled site map with proposed building foundation layout and proposed well locations.left message for Mr. Biber, real estate consultant for owner.Joseph BiberHousing Consultant, Inc. **real estate consultant for buyer**Ph. (914) 827-7425 (917) 797-7971Fax (914) 827-3968email: jbiber@mindspring.comBenjamin AlterGZA GeoEnvironmental, Inc.Ph. (973) 774-3309email: benjamin.alter@gza.com07/29/08-Hiralkumar Patel. DEC Sangesland received call from Ms. Washington from NYC HPD.Tracy WashingtonNYC HPD100 Gold STreet, #9VNew York, NY 10038Ph. (212) 863-5180email: washingt@hpd.nyc.gov08/01/08-Hiralkumar Patel. left message for Ms. Washington.08/04/08-Hiralkumar Patel. received call from Ms. Washington. she mentioned that site is not under "e" designation, but was notified probably for water discharge permit that might need during construction. Ms. Wahington doesn't know when this property will be sold out.08/11/08-Hiralkumar Patel. received call from Mr. Biber. he mentioned that property sell will happen in Nov. 2008 and currently NYC HPD is the owner of the property. Mr. Biber asked to send documents to Christine at Bowery Residents and Mr. Biber will be point of contact for buyer. 08/12/08-Hiralkumar Patel. received message from Mr. Alter. he mentioned that he sent site map, but i didn't received it. sent email to Mr. Alter to submit site map to my attention.received scaled site map with boring/temporary well locations, proposed permanent well locations and foundation layout.08/14/08-Hiralkumar Patel. sent letter to Ms. Washington requiring delineation of groundwater contamination and site specific groundwater flow direction. letter emailed to Ms. Washington, Mr. Alter at GZA and Mr. Biber.10/06/08-Hiralkumar Patel. received call from Mr. Alter. they have installed three monitoring wells on 09/29/08. samples are currently in lab and will submit report by end of Oct. 2008. approved Mr. Alter's request to extend report submission deadline to end of Oct. 2008.11/05/08-Hiralkumar Patel. received groundwater investigation report from GZA. abstract:- installed three permanent monitoring wells- evidence of petroleum contamination was noted in all three wells from approx. 18 ft to 26 ft bg- highest PID readings were observed at the water table and the smear zone- collected one soil sample just above the water table at approx. 20 ft bg and one sample with the highest PID reading from each well boring at approx. 22 ft bg- water table was encountered at approx. 23 ft bg- soil encountered during boring consisted of fill material to a depth of approx. 15 ft bg, underneath the fill was a light-brown medium to coarse sand, with some fine sand and silt- sheen and petroleum odors were noted in PW-2 and PW-3- groundwater flows to the west at the site <---------- during well installation activities, soils contaminated with gasoline constituents were encountered in the smear zone at all three locations at approx. 18 ft to 26 ft bg- found contamination in upgradient well PW-2 (in northeast corner of the site)- GPR survey performed in 2007 did not reveal the presence of any USTs on the site, or any anomalies in the vicinity of monitoring well PW-2- a scrap yard has adjoined the property to the east, across Fountain ave, for since 1991 <------- gasoline filling station was present at the northwest corner of liberty and Fountain ave <------soil

EMPTY LOT (Continued) **S109206126**

analyticals:----------PW-2 (22-23 ft at groundwater table)Toluene----------3,070Xylene----------27,
500groundwater
analyticals:
----------PW-1---------PW-2----------PW-3Benzene----------
----1,320--------1,570---------1,710Ethylbenzene---------4,
070--------4,980---------1,600Toluene----------15,300-------28,
800----------62Xylene----------22,740-------25,
400----------317Naphthalene----------1,080--------1,
230----------167no MTBE found in any groundwater sample.
<----------11/06/08-Hiralkumar Patel. spoke with Mr. Alter. as proposed building foundation will be 12 ft depth only and as no groundwater will encountered during construction, asked Mr. Alter to submit closure request with proposal of installation of vapor barrier and SSDS. mentioned to Mr. Alter that case may be closed once the department receives vapor barrier and SSDS design details.received closure request letter from Mr. Alter. 11/10/08-Hiralkumar Patel. sent email to Mr. Alter requiring submission of design details of vapor barrier and SSDS.visited site. found three monitoring wells at the site. site upgradient from the subject site is a bus paint shop at 921 Liberty ave which runs along Liberty ave from Fountain ave to Crystal street. spoke with Steven Detricona at the paint shop. he mentioned that he knows property for last 20 years and he never show any gas station at the site. he is partial owner of the site and as per him, there were no tanks.921 Liberty ave **upgradient site from 908 Liberty ave**DCV Holdings **site owner**Steven DetriconaDominick VitucciPh. (718) 235-068811/10/08-Hiralkumar Patel. received email from Cindy Harden from HARDEN + VAN ARNAM ARCHITECTS PLLC including site plans. but could not see details of vapor barrier and SSDS.Cindy Harden HARDEN + VAN ARNAM ARCHITECTS PLLCPh. (718) 855-8006 Fax (718) 855-6533email: charden@hardenvanarnam.comreceived message from Joe Biber (914-827-7425).11/13/08-Hiralkumar Patel. spoke with Mr. Alter and Ms. Harden. asked to submit written plan for SSDS and vapor barrier.received email from Ms. Goudas (Cgoudas@Hardenvanarnam.com) from Harden Van Arnam architects. she submited site plan where cross section of few area shows pipings and vapor barrier location. but doesn't include complete details (specifications) of vapor barrier and SSDS.11/17/08-Hiralkumar Patel. left message for Mr. Alter to submit formal written document with all details about vapor barrier and SSDS.11/18/08-Hiralkumar Patel. received vapor barrier specifications and plan layout with SSDS piping locations.sent email to Mr. Alter. asked him to submit site plan certified by licensed engineer.received site plan certified by Ms. Harden.11/19/08-Hiralkumar Patel. discussed with DEC Austin. he mentioned that as found groundwater contamination on-site, spill case could not be closed. he asked for confirmation of vapor barrier/SSDS installation and hydraulic control of groundwater contamination. Austin asked to start investigation at properties across the corner (899 liberty ave & 921 liberty ave).spoke with Ben Alter, Joe Biber and DEC Austin. Austin mentioned that as there is groundwater contamination at the site, the Department can't close the spill. but as no soil contamination found at the site (means there could be no source), to accommodate property closing, the Department may consider sending letter acknowledging findings of investigation and responsiblities of future investigations/remediation.received email from Mr. Biber requesting letter to be sent out at following address:902 Liberty Avenue, L.P.c/o Bowery Residents' Committee324

EMPTY LOT (Continued) **S109206126**

Lafayette StreetNew York, NY 10012Attn: Muzzy Rosenblatt11/20/08-Hiralkumar Patel. received message from John Gearrity (212-863-6539) from HPD regarding closure of spill. left message for John mentioning disucssion with Mr. Biber and Mr. Alter, yesterday.sent letter about accepting findings of previous investigations regarding off-site source to Ms. Washington at HPD and Mr. Rosenblatt at Bowery Residents' committee. letter copied to DEC Urda, DEC Austin, Mr. Alter at GZA and Mr. Biber at housing consultants.discussed with DEC Austin and DEC Urda regarding opening spill cases at upgradient properties for further investigation. both agreeded not to open any more spill cases until gets confirmed contamination.spoke with Dominick Vitucci, owner of 895-909 Liberty ave (suspect property), upgradient property from the subject site. Mr. Vitucci mentioned that he baught his property about 12 years ago and since then he is using gas heating system. as per Mr. Vitucci, there was a casket factory and there was no gas station or repair shop at his property ever. currently his site occupied by residential and commercial (wood factory) properties. he also mentioned that there were no gas station/repair shop across the street at 921 liberty ave.Mr. Vitucci also ownes property at 911-921 Liberty ave, a bus paint shop.Dominick Vitucci owns following properties:1. 899-907 Liberty Avenue: Block/Lot # - 4154/952. 909 Liberty Avenue (aka 114 Fountain Ave): Block/Lot# - 4154/943. 911-921 Libery ave (aka 103-113 fountain ave): Block/Lot # - 4156/14. 923 Liberty Ave: Block/Lot # - 4156/505. 925-933 Liberty Ave (aka 54 Crystal St): Block/Lot # - 4156/45Dominick Vitucci 427 Euclid Ave **office address**Brooklyn, NY 11208PH. (718) 235-0688 (O) (917) 528-6094 (C)Fax (718) 835-0799email: domstrucks@aol.comduring spill record search, found old spill report on Mr. Vitucci's property. spill #: 0330025. spill reported at 925 Liberty Ave, by DEC DeMeo on 08/07/03 as found waste oil leaking drums on property. case closed. no other spills found. no PBS record for Mr. Vitucci's properties listed above.12/09/08-Hiralkumar Patel. discussed with DEC Austin regarding letter to upgradient sites for soil and groundwater delineation. based on findings at the subject site (high concentrations of VOCs), Austin asked to hire state contractor to expedite soil/groundwater investigation on-site as well as off-site, before construction at the subject site starts. Austin asked to send letter to Mr. Vitucci requiring submission of PHase I for both upgradient properties and access to site for investigation by state contractor.lateron, DEC Randy asked to ask subject property owner to install off-site wells to prove contamination coming from off-site. he also mentioned to inform owner that if there is higher contamination in groundwater, upgradient from the subject site, the department may close the case.12/15/08-Hiralkumar Patel. left message for Muzzy Rosenblatt at Bowery Residents Committee.12/18/08-Hiralkumar Patel. left message for Mr. Rosenblatt.received call from Mr. Jhonson from Mr. Rosenblatt's office. explained him that till now the department only has confirmed groundwater contamination on-site, and no data for off-site contamination on upgradient location which can confirm theory of off-site migration of contamination. told him that if they confirm higher concentration in upgradient groundwater (via borings) then the department may consider closing spill case at the site.John JhonsonBowery Residents CommitteePh. (212) 803-571601/12/09-Hiralkumar Patel. received call from Kevin from Artec, general contractor. he called to see if any documents they need before they start excavation of soil for foundation work. told

EMPTY LOT (Continued) **S109206126**

Kevin that based on submitted documents, they don't need anything from the DEC for any foundation excavation. but suggest him to keep environmental contractor on-site during excavation work due to possibilities of vapor from heavily contaminated groundwater.KevinArtec constructionPh. (718) 721-2400email: kevin@artecconstruction.com01/14/09-Hiralkumar Patel. received message from Kevin.01/16/09-Hiralkumar Patel. spoke with Kevin and Taso at Artec. explained them that till date the department doesn't have any off-site groundwater data which supports theory of off-site migration of contamination. so if they can install borings off-site upgradient and finds same groundwater contamination in upgradient groundwater samples, then the department may consider closing case on the subject site. Taso agreed with it and will ask Mr. Alter to submit site plan with proposed boring locations.Taso VasiliouArtec constructionPh. (718) 350-7628 (C)02/26/09-Hiralkumar Patel. spoke with Mr. Vasiliou regarding off-site investigation. he asked to call owner.spoke with Mr. Rosenblatt. explained him that if they collect off-site soil/groundwater samples and finds similar contamination then the department may close case on his property. he will talk to consultant and will call back.03/23/09-Hiralkumar Patel. left message for mr. Rosenblatt.received message from Mr. Johnson from Bowery Residents Committee.03/27/09-Hiralkumar Patel. spoke with Mr. Johnson at Bowery residents. he mentioned that Bowery residents committee owns the property but NYC HPD is funding the project. so he need approval from HPD for additional boring off-site. he will contact all parties and will set up conference call to discuss further.04/02/09-Hiralkumar Patel. received email from Mr. Johnson. he asked for letter regarding soil/gw investigation off-site as need approval from HPD.04/03/09-Hiralkumar Patel. left message for Mr. Johnson and asked him to call back.received call from Mr. Johnson requesting letter from the department for off-site investigation.John JohnsonBowery Residents CommitteePh. (212) 803-5701email: jjohnson@brc.orgdiscussed with DEC Austin. he asked to send letter based on verbal agreement from owner for off-site investigation.sent letter (with DEC Austin's approval) to Mr. Rosenblatt (owner) and Ms. Washington (NYC HPD) requesting off site soil and groundwater samples from a boring. letter emailed to Ms. Washington, Mr. Alter (at GZA) and Mr. Johnson (at owner's office).04/29/09-Hiralkumar Patel. received message from John Garrity from NYC HPD. he mentioned that Bowery committee doesn't have money to do off-site investigation. HPD is planning to use some federal grant, but it may take about two months to get approval for such work.John GearrityNYC HPDPh. (212) 863-6539email: gearritj@hpd.nyc.govleft message for Mr. Garrity.05/26/09-Hiralkumar Patel. received call from Mr. Garrity from HPD. he mentioned that they are planning to apply for EPA grant for complete delineation at the site. he will discuss with Office of Enviromental Remediation in mayor's office for EPA grant. asked Mr. Garrity to send letter summarizing the process.07/06/09-Hiralkumar Patel.12:59 PM:- left message for Mr. Garrity.08/25/09-Hiralkumar Patel.2:42 PM:- left message for Mr. Garrity.11/24/09-Hiralkumar Patel.12:38 PM:- left message for Mr. Garrity.11/27/09-Hiralkumar Patel. received message from Mr. Garrity (at 2:40 PM on 11/25/09).12/01/09-Hiralkumar Patel.9:17 AM:- left message for Mr. Garrity.12/08/09-Hiralkumar Patel.11:37 AM:- received call from Mr. Garrity. they tried to get money from EPA grant but no success. Mr. Garrity will talk to construction project manager regarding use of construction money to do off-site investigation. Mr. Garrity will

EMPTY LOT (Continued) **S109206126**

call back by end of month.discussed with DEC Austin and DEC Vought. Based on results of groundwater sampling, Austin asked to investigate about spill sites upgradient from the subject property and inspection of basement in new building (if constructed) at the site.12/11/09-Hiralkumar Patel.8:00 AM:- visited site. three story structure on site now and under construction. inspected basement at the site; no odors noticed in basement. during inspection found that lots across Fountain ave from the subject site are also under development and that project is also funded by HPD. as per groundwater flow direction from groundwater investigation report (dated Oct 08 from GZA), groundwater is flowing to the West and immediate upgradient site from the subject site is construction site across Fountain ave.East NY High School of Transit Technology is located at 370 Wells Street.also visited Getty gas station at 3196 Atlantic Ave which is closest gasoline station to the impacted site at 908 Liberty ave.during inspection found auto repair facility at 2 Fountain ave adjacent to Getty station.10:08 AM:- spoke with Mr. Alter at GZA. according to groundwater investigation report (dated Oct. 08), groundwater is flowing to the west and next upgradient site is the site where HPD is constructing new residential building (this construction site is known as 125 Fountain ave). asked Mr. Alter if any investigation done on 125 Fountain ave project site. Mr. Alter mentioned that someone else did investigation.10:15 AM:- spoke with Mr. Gearrity regarding environmental investigation on 125 Fountain ave project. Mr. Gearrity mentioned that CA Rich did investigation on 125 Fountain Ave and found no contamination. asked Mr. Gearrity to submit investigation report. he also mentioned that according to Sanborn maps from 60-70s, there was filling station on property at 911 Liberty ave. asked Mr. Gearrity to send sanborn maps also, if available. construction project on 125 Fountain ave runs along Liberty ave between Fountain ave and Crystal street and contains multiple lots. asked Mr. Gearrity to send list of lot #s involved in 125 Fountain ave construction project.10:45 AM:- spoke with Mr. Singh, business owner at 3196 Atlantic Ave. Mr. Singh owns this business for last three years and never had any spills during his ownership. Mr. Singh mentioned that property owner owns tank system and he maintain these system. asked Mr. Singh to send inventory record and tank test results and any other documents regarding tanks for past three years.Kuldeep Singh **business owner of Getty station**3196 Atlantic AveBrooklyn, NY Ph. (347) 324-2405 (C)Fax (718) 850-0434as per Mr. Singh, Dominick Vitucci owns property at 3196 Atlantic Ave and 2 Fountain ave.*-*Getty Station:---site address: 3196 Atlantic Avealternate addresses: 259 Logan St, 3196-3202 Atlantic AvePBS #: 2-600695. according to PBS record, site has/had following tanks:- four 4,000 gal gasoline USTs in-service installed on 03/01/96- eleven 550 gal gasoline USTs installed on 12/01/56 and removed on 02/01/96- one 4,000 gal gasoline UST installed on 12/01/74 and removed on 02/01/96property owner, as per PBS record:Vitucci Logan Corporation101-43 105th StreetOzone Park, NY 11416Ph. (718) 649-2250no spills found on Getty station.PBS expired on 03/25/2007.DEC Breen inspected facility on 06/02/09 and issued NOV.*-*-*-*-*-*-*-*-*-*-*-*-*-*-*-*-*-*-*-

EMPTY LOT (Continued) **S109206126**

found.spill #: 0711733. spill reported on 02/06/08 by pedestian as found oil on sidewalk in front of gate. inspected property and found no spill. case closed.+-+during PBS record search, found PBS registration at 125 Fountain Ave. PBS #: 2-611218. according to PBS record, site had four 275 gal #2 oil USTs and two 1,080 gal #2 oil USTs. all tanks removed on 06/22/09.11:26 AM:- spoke with Eric at CA Rich. he mentioned that minor contamination found in samples during Phase II, but not above limit. they removed heating oil tanks from the site and no contamiantion found. asked Eric to submit copy of Phase II report and documents regarding tanks removal.Eric WeinstockCA RichPh. (516) 576-8844email: eweinstock@carichinc.comreviewed sanborn map from 1928-1951 which shows filling station and six gasoline tanks on 925-933 Liberty Ave.2:26 PM:- received investigation report from Eric for 125 Fountain ave. will submit tank closure report, once ready. abstract of Phase II report:- subject site is comprised of several lots; Block #: 4191, Lot #s: 14-20, 22, 26-30 and 32-35- Phase II was done by Hampton-Clarke, Inc. in May 2003. they installed four test pits and found SVOC contamination. also found two USTs- Phase I done by Merritt Engineering Consultants on 02/25/08 and no "Recognized Environmental Concerns" found- Phase II done by CA Rich included GPR survey and installation of eight test pits and three permanent wells- GPR survey found multiple anamolies throughout the site and also found large boiler in the northeastern portion of the site- five test pits (TP-1 to TP-5) were installed to depth fo 13 ft bg (proposed foundation depth for new building) and three test pits (TP-6 to TP-8) were installed to depth of 2 ft bg- soil samples collected from shallow soil (0-2 ft) and from highest PID or deepest soil- subsurface soils and fill material generally consisted of grass/weeds at the surface followed by loose fill materials containing wood and brick fragments, which was in turn underlain by sand- groundwater was found at approx. 22 ft bg- no staining or PID readings found during test pit investigation- three wells MW-1 to MW-3 were installed at location of test pits TP-2, TP-5 and TP-8, respectively- two inch wells were installed to depth of 33 ft bg with 15 ft of screen- groundwater is assumed to be flowing in southerly direction- no VOC contamination found in any soil or groundwater samples- found SVOC contamination in shallow soil samples (0-2 ft depth)2:30 PM:- sent email to Eric to submit scaled site map including tank locations.2:46 PM:- left message for Mr. Garrity to know whether wells on 125 Fountain ave are still there or destroyed.reviewed site map from investigation report from 125 Fountain ave project. according to site map, wells installed at following approx. locations: MW-1 in block/lot 4191/26 (924 Liberty ave), MW-2 in block/lot 4191/15 (127 Fountain Ave) and MW-3 in block/lot 4191/34 (70 Crystal Street).12/14/09-Hiralkumar Patel.1:31 PM:- spoke with Eric. asked him to submit scaled site map including tank locations and boring/well locations. also asked Eric about wells on 125 Fountain ave site. Eric mentioned that wells were never surveyed and were destroyed during construction.1:46 PM:- spoke with Mr. Vitucci regarding use of old gasoline tanks at 925 Liberty AVe. Mr. Vitucci mentioned that tanks were removed in 1950s before he baught property in mid 1960s. Mr. Vitucci mentioned that there was auto body shop at 925 Liberty AVe and empty lot at 911 Liberty Ave. as per Sanborn maps, gasoline tanks were located at 925-933 Liberty Ave. and as per Mr. Vitucci, lot at 911-921 Liberty AVe was empty lot owned by same

EMPTY LOT (Continued) **S109206126**

owner. which means gasoline tanks were located at 925 Liberty Ave and dispenser islands could be located in 911 Liberty Ave and spill might have originated from dispenser island/pipings.during conversation, Mr. Vitucci mentioned that there was huge spill (probably diesel) in school basement (at 370 Wells St) about 10 years ago.*+*school site:alternate addresses of East NY HS: 51-79 Fountain Ave, 1-57 Wells St, 370 Wells StEast NY High School of Transit Technology1 Wells StreetBrooklyn, NY 11208-2614Ph. (718) 647-5204PBS #: 2-354732. according to PBS record, site has two 10,000 gal #4 oil tank. one tank is underground and second tank is in vault with access.spills on shcool site: 0000950, 0012542, 0012543, 0012546, 0901377spill #: 0000950. spill reported on 04/24/00 as tank test failure. spill closed based on passing test result in 2005. no investigation performed.spill #: 0012542. spill reported by FDNY on 02/23/01, reporting 2,000 gal #4 oil spill. spill closed and merged with 0012546.spill #: 0012543. spill reported on 02/23/01 by PTC. according to PTC, underground tank was tested on 02/21/01. during tank test they put plug on vent and forgot to remove. oil delivered on 02/23/01 and as plug on vent, pressure built up in tank and oil spilled from fill line onto street. case closed.spill #: 0012546. spill reported on 02/23/01 by FDNY. they reported 200 gal spill onto street. case closed.spill #: 0901377. spill reported on 05/04/09 as 20 gal #4 oil spilled from vent. case closed.*+*2:41 PM:- spoke with Mr. Vitucci about possbile leak from dispenser islands that could be located on empty lot of 911 Liberty Ave. after discussion, Mr. Vitucci agreed to do some borings to confirm any contamination around his property. Mr. Vitucci requested list of contractors.3:07 PM:- sent email to Mr. Vitucci with list of contractors.12/15/09-Hiralkumar Patel. received site map including recently removed tanks location from CA Rich for 125 Fountain ave project.12/16/09-Hiralkumar Patel.10:39 AM:- after discussing with DEC Austin, sent letter to Mr. Vitucci requiring delineation of possible soil and gw contamination under his property by installing borings up-gradient and down-gradient from previous gasoline tank system location. letter emailed to Mr. Vitucci.12/21/09-Hiralkumar Patel.2:08 PM:- spoke with Mr. Vitucci regarding letter. he received the letter and working on hiring contractor.12/29/09-Hiralkumar Patel.10:30 AM:- left message for Mr. Vitucci for updates about contractor.03/10/10-Hiralkumar Patel.3:40 PM:- left message for Mr. Vitucci.03/31/10-Hiralkumar Patel.2:20 PM:- spoke with Mr. Vitucci. he is still waiting for proposal from two companies. asked him to provide contactor's name, who will going to do required investigation, by the end of 04/15/10.2:25 PM:- sent email to Mr. Vitucci requiring contractor's info by 04/15/10.09/09/10-Hiralkumar Patel.2:54 PM:- left message for Mr. Vitucci.09/10/10-Hiralkumar Patel. discussed with DEC Austin. informed him that Mr. Vitucci is not responding and as such may need to strat new PIN project. as groundwater is contaminated and it is not an emergency, he requested a meeting with DEC Vadim for possible case transfer in remediation for further investigation.sent email to DEC Vadim and DEC Austin requesting a meeting at 11 AM on 09/16/10.09/16/10-Hiralkumar Patel. after discussing with DEC Austin, Vadim and Mark, case transferred to DEC Mark.11/12/10 - spill re-assigned from Tibbe to Joe O'Connell.11/28/11 - Obligado - spill transferred to Obligado

Remarks: CONTAMINATION FOUND DURING A PHASE 2 INVESTIGATION;

EMPTY LOT (Continued) **S109206126**

Material:
Site ID: 401029
Operable Unit ID: 1157834
Operable Unit: 01
Material ID: 2148871
Material Code: 0066A
Material Name: UNKNOWN PETROLEUM
Case No.: Not reported
Material FA: Petroleum
Quantity: Not reported
Units: Gallons
Recovered: No
Resource Affected: Not reported
Oxygenate: False

Tank Test:

---

298 **CON ED - V 3742** **FINDS** **1005630466**
LIBERTY AVE & LOGAN **N/A**
BROOKLYN, NY 11212

FINDS:

Registry ID: 110017250188

Environmental Interest/Information System
RCRAInfo is a national information system that supports the Resource Conservation and Recovery Act (RCRA) program through the tracking of events and activities related to facilities that generate, transport, and treat, store, or dispose of hazardous waste. RCRAInfo allows RCRA program staff to track the notification, permit, compliance, and corrective action activities required under RCRA.

---

298 **NYNEX** **NY MANIFEST** **1009233402**
LOGAN ST & LIBERTY AVE **N/A**
BROOKLYN, NY 11208

NY MANIFEST:
EPA ID: NYP000914846
Country: USA

Mailing Info:
Name: NYNEX
Contact: R GAZZO
Address: 1095 AVE OF AMER-RM 3025
City/State/Zip: NEW YORK, NY 10036
Country: USA
Phone: 212-395-6040

Manifest:

Document ID: NJA1892049
Manifest Status: Completed copy

NYNEX (Continued) **1009233402**

Trans1 State ID:	50060
Trans2 State ID:	Not reported
Generator Ship Date:	05/10/1994
Trans1 Recv Date:	05/10/1994
Trans2 Recv Date:	/ /
TSD Site Recv Date:	05/10/1994
Part A Recv Date:	/ /
Part B Recv Date:	05/26/1994
Generator EPA ID:	NYP000914846
Trans1 EPA ID:	NYD980761191
Trans2 EPA ID:	Not reported
TSDF ID:	NJD002200046
Waste Code:	D008 - LEAD 5.0 MG/L TCLP
Quantity:	00275
Units:	G - Gallons (liquids only)* (8.3 pounds)
Number of Containers:	005
Container Type:	DM - Metal drums, barrels
Handling Method:	B Incineration, heat recovery, burning.
Specific Gravity:	100
Year:	1994

---

298 **EDR US Hist Auto Stat** **1015664722**
895 LIBERTY AVE **N/A**
BROOKLYN, NY 11208

EDR Historical Auto Stations:

Name:	BROOKLYN AUTO BODY
Year:	2002
Address:	895 LIBERTY AVE

---

299 **BROADWAY AND** **NY Spills** **S103484648**
FULTON ST **N/A**
BROOKLYN, NY

SPILLS:

Facility ID:	9807648
Facility Type:	ER
DER Facility ID:	108282
Site ID:	125150
DEC Region:	2
Spill Date:	9/23/1998
Spill Number/Closed Date:	9807648 / 12/30/2002
Spill Cause:	Equipment Failure
Spill Class:	Known release that creates potential for fire or hazard. DEC Response. Willing Responsible Party. Corrective action taken.
SWIS:	2401
Investigator:	JHOCONNE
Referred To:	Not reported
Reported to Dept:	9/23/1998
CID:	198
Water Affected:	Not reported
Spill Source:	Commercial/Industrial
Spill Notifier:	Responsible Party
Cleanup Ceased:	Not reported
Cleanup Meets Std:	False
Last Inspection:	Not reported

BROADWAY AND (Continued) **S103484648**

Recommended Penalty:	False
UST Trust:	False
Remediation Phase:	0
Date Entered In Computer:	9/23/1998
Spill Record Last Update:	12/30/2002
Spiller Name:	MIKE CESARE
Spiller Company:	CON EDISON
Spiller Address:	4 IRVING PLACE
Spiller City,St,Zip:	NEW YORK, NY
Spiller Company:	001
Contact Name:	MIKE CESARE
Contact Phone:	(212) 580-6763
DEC Memo:	Prior to Sept, 2004 data translation this spill Lead_DEC Field was "O'CONNELL/HALE"SAME SPILL AS 9807647.
Remarks:	TRANSFORMER FIRE - TRANSFORMER IS CONTAINED IN UNDERGROUND VAULT, VAULT #VS2340. FIRE DEPT ON SCENE AT THIS TIME.

Material:

Site ID:	125150
Operable Unit ID:	1068712
Operable Unit:	01
Material ID:	315206
Material Code:	0020A
Material Name:	TRANSFORMER OIL
Case No.:	Not reported
Material FA:	Petroleum
Quantity:	0
Units:	Gallons
Recovered:	No
Resource Affected:	Not reported
Oxygenate:	False

Tank Test:

---

299 **BROADWAY FILTON** **NY UST** **U000403356**
2090 BROADWAY **N/A**
BROOKLYN, NY 11207

UST:

Id/Status:	2-146188 / Unregulated/Closed
Program Type:	PBS
Region:	STATE
DEC Region:	2
Expiration Date:	09/19/1992
UTM X:	592889.32324000006
UTM Y:	4503469.3822400002
Site Type:	Unknown

Affiliation Records:

Site Id:	4228
Affiliation Type:	Facility Owner
Company Name:	POWER TEST REALTY COMPANY
Contact Type:	Not reported
Contact Name:	Not reported
Address1:	175 SUNNYSIDE PL
Address2:	Not reported
City:	PLAINVIEW

BROADWAY FILTON (Continued) **U000403356**

State: NY
Zip Code: 11803
Country Code: 001
Phone: (516) 576-9500
EMail: Not reported
Fax Number: Not reported
Modified By: TRANSLAT
Date Last Modified: 3/4/2004

Site Id: 4228
Affiliation Type: Mail Contact
Company Name: POWER TEST REALTY COMPANY
Contact Type: Not reported
Contact Name: Not reported
Address1: 175 SUNNYSIDE PL
Address2: Not reported
City: PLAINVIEW
State: NY
Zip Code: 11803
Country Code: 001
Phone: (516) 576-9500
EMail: Not reported
Fax Number: Not reported
Modified By: TRANSLAT
Date Last Modified: 3/4/2004

Site Id: 4228
Affiliation Type: On-Site Operator
Company Name: BROADWAY FILTON
Contact Type: Not reported
Contact Name: BROADWAY FULTON
Address1: Not reported
Address2: Not reported
City: Not reported
State: NY
Zip Code: Not reported
Country Code: 001
Phone: (718) 342-8780
EMail: Not reported
Fax Number: Not reported
Modified By: NRLOMBAR
Date Last Modified: 7/21/2009

Site Id: 4228
Affiliation Type: Emergency Contact
Company Name: POWER TEST REALTY COMPANY
Contact Type: Not reported
Contact Name: TOM DICKSON
Address1: Not reported
Address2: Not reported
City: Not reported
State: NN
Zip Code: Not reported
Country Code: 999
Phone: (718) 729-6500
EMail: Not reported
Fax Number: Not reported

BROADWAY FILTON (Continued) **U000403356**

Modified By: NRLOMBAR
Date Last Modified: 7/21/2009

Tank Info:

Tank Number: 001
Tank ID: 19133
Tank Status: Closed - Removed
Material Name: Closed - Removed
Capacity Gallons: 550
Install Date: 10/01/1971
Date Tank Closed: 04/20/2012
Registered: True
Tank Location: Underground
Tank Type: Steel/carbon steel
Material Code: 0009
Common Name of Substance: Gasoline

Tightness Test Method: NN
Date Test: Not reported
Next Test Date: Not reported
Pipe Model: Not reported
Modified By: LXZIELIN
Last Modified: 05/21/2012

Equipment Records:

B00 - Tank External Protection - None
H00 - Tank Leak Detection - None
C00 - Pipe Location - No Piping
F00 - Pipe External Protection - None
G03 - Tank Secondary Containment - Vault (w/o access)
I00 - Overfill - None
A00 - Tank Internal Protection - None
D02 - Pipe Type - Galvanized Steel
J02 - Dispenser - Suction Dispenser

Tank Number: 002
Tank ID: 19134
Tank Status: Closed - Removed
Material Name: Closed - Removed
Capacity Gallons: 550
Install Date: 10/01/1971
Date Tank Closed: 04/20/1988
Registered: True
Tank Location: Underground
Tank Type: Steel/carbon steel
Material Code: 0009
Common Name of Substance: Gasoline

Tightness Test Method: NN
Date Test: Not reported
Next Test Date: Not reported
Pipe Model: Not reported
Modified By: LXZIELIN
Last Modified: 05/21/2012

BROADWAY FILTON (Continued) **U000403356**

Equipment Records:

C00 - Pipe Location - No Piping
F00 - Pipe External Protection - None
G03 - Tank Secondary Containment - Vault (w/o access)
B00 - Tank External Protection - None
H00 - Tank Leak Detection - None
I00 - Overfill - None
A00 - Tank Internal Protection - None
D02 - Pipe Type - Galvanized Steel
J02 - Dispenser - Suction Dispenser

Tank Number:	003
Tank ID:	19135
Tank Status:	Closed - Removed
Material Name:	Closed - Removed
Capacity Gallons:	550
Install Date:	10/01/1971
Date Tank Closed:	04/20/1988
Registered:	True
Tank Location:	Underground
Tank Type:	Steel/carbon steel
Material Code:	0009
Common Name of Substance:	Gasoline
Tightness Test Method:	NN
Date Test:	Not reported
Next Test Date:	Not reported
Pipe Model:	Not reported
Modified By:	LXZIELIN
Last Modified:	05/21/2012

Equipment Records:

B00 - Tank External Protection - None
H00 - Tank Leak Detection - None
I00 - Overfill - None
C00 - Pipe Location - No Piping
F00 - Pipe External Protection - None
G03 - Tank Secondary Containment - Vault (w/o access)
A00 - Tank Internal Protection - None
D02 - Pipe Type - Galvanized Steel
J02 - Dispenser - Suction Dispenser

Tank Number:	004
Tank ID:	19136
Tank Status:	Closed - Removed
Material Name:	Closed - Removed
Capacity Gallons:	550
Install Date:	10/01/1971
Date Tank Closed:	04/20/1988
Registered:	True
Tank Location:	Underground
Tank Type:	Steel/carbon steel
Material Code:	0009
Common Name of Substance:	Gasoline

BROADWAY FILTON (Continued) **U000403356**

Tightness Test Method: NN
Date Test: Not reported
Next Test Date: Not reported
Pipe Model: Not reported
Modified By: LXZIELIN
Last Modified: 05/21/2012

Equipment Records:

A00 - Tank Internal Protection - None
D02 - Pipe Type - Galvanized Steel
J02 - Dispenser - Suction Dispenser
B00 - Tank External Protection - None
H00 - Tank Leak Detection - None
I00 - Overfill - None
C00 - Pipe Location - No Piping
F00 - Pipe External Protection - None
G03 - Tank Secondary Containment - Vault (w/o access)

Tank Number: 005
Tank ID: 19137
Tank Status: Closed - Removed
Material Name: Closed - Removed
Capacity Gallons: 550
Install Date: 10/01/1971
Date Tank Closed: 04/20/1988
Registered: True
Tank Location: Underground
Tank Type: Steel/carbon steel
Material Code: 0009
Common Name of Substance: Gasoline

Tightness Test Method: NN
Date Test: Not reported
Next Test Date: Not reported
Pipe Model: Not reported
Modified By: LXZIELIN
Last Modified: 05/21/2012

Equipment Records:

B00 - Tank External Protection - None
H00 - Tank Leak Detection - None
I00 - Overfill - None
C00 - Pipe Location - No Piping
F00 - Pipe External Protection - None
G03 - Tank Secondary Containment - Vault (w/o access)
A00 - Tank Internal Protection - None
D02 - Pipe Type - Galvanized Steel
J02 - Dispenser - Suction Dispenser

Tank Number: 006
Tank ID: 19138
Tank Status: Closed - Removed
Material Name: Closed - Removed
Capacity Gallons: 550
Install Date: 10/01/1971
Date Tank Closed: 04/20/1988

BROADWAY FILTON (Continued) **U000403356**

Registered:	True
Tank Location:	Underground
Tank Type:	Steel/carbon steel
Material Code:	0009
Common Name of Substance:	Gasoline
Tightness Test Method:	NN
Date Test:	Not reported
Next Test Date:	Not reported
Pipe Model:	Not reported
Modified By:	LXZIELIN
Last Modified:	05/21/2012

Equipment Records:

A00 - Tank Internal Protection - None
D02 - Pipe Type - Galvanized Steel
J02 - Dispenser - Suction Dispenser
I00 - Overfill - None
B00 - Tank External Protection - None
H00 - Tank Leak Detection - None
C00 - Pipe Location - No Piping
F00 - Pipe External Protection - None
G03 - Tank Secondary Containment - Vault (w/o access)

---

300 **65 CRYSTAL ST** **NY Spills** **S102663574**
65 CRYSTAL ST **N/A**
BROOKLYN, NY

SPILLS:

Facility ID:	9706660
Facility Type:	ER
DER Facility ID:	123643
Site ID:	145088
DEC Region:	2
Spill Date:	9/4/1997
Spill Number/Closed Date:	9706660 / 12/15/1997
Spill Cause:	Deliberate
Spill Class:	Known release that creates potential for fire or hazard. DEC Response. Willing Responsible Party. Corrective action taken.
SWIS:	2401
Investigator:	O'DOWD
Referred To:	Not reported
Reported to Dept:	9/4/1997
CID:	205
Water Affected:	Not reported
Spill Source:	Commercial Vehicle
Spill Notifier:	Local Agency
Cleanup Ceased:	Not reported
Cleanup Meets Std:	False
Last Inspection:	Not reported
Recommended Penalty:	False
UST Trust:	False
Remediation Phase:	0
Date Entered In Computer:	9/4/1997
Spill Record Last Update:	12/15/1997
Spiller Name:	Not reported
Spiller Company:	UNKNOWN
Spiller Address:	Not reported

65 CRYSTAL ST (Continued) **S102663574**

Spiller City,St,Zip:	NY
Spiller Company:	999
Contact Name:	Not reported
Contact Phone:	Not reported
DEC Memo:	Not reported
Remarks:	TANKER ABANDONED IN LOT, LEAKING GASOLINE.(NO TRACTOR IN SITE).REQUEST DEC RESPOND TO SCENE.

Material:

Site ID:	145088
Operable Unit ID:	1050019
Operable Unit:	01
Material ID:	332244
Material Code:	0009
Material Name:	Gasoline
Case No.:	Not reported
Material FA:	Petroleum
Quantity:	0
Units:	Gallons
Recovered:	No
Resource Affected:	Not reported
Oxygenate:	False

Tank Test:

---

301 **CON EDISON** **NY MANIFEST** **S116295615**
OPP 53 WILLIAMS PL **N/A**
BROOKLYN, NY 11207

NY MANIFEST:

EPA ID:	NYP004468666
Country:	USA

Mailing Info:

Name:	CON EDISON
Contact:	CON EDISON
Address:	4 IRVING ST
Address 2:	15TH ST
City/State/Zip:	NEW YORK, NY 10003
Country:	USA
Phone:	Not reported

Manifest:

Document ID:	Not reported
Manifest Status:	Not reported
Trans1 State ID:	NJD003812047
Trans2 State ID:	Not reported
Generator Ship Date:	03/17/2014
Trans1 Recv Date:	03/17/2014
Trans2 Recv Date:	Not reported
TSD Site Recv Date:	03/17/2014
Part A Recv Date:	Not reported
Part B Recv Date:	Not reported
Generator EPA ID:	NYP004468666
Trans1 EPA ID:	Not reported
Trans2 EPA ID:	Not reported

CON EDISON (Continued) **S116295615**

TSDF ID:	NJD991291105
Waste Code:	Not reported
Quantity:	60
Units:	G - Gallons (liquids only)* (8.3 pounds)
Number of Containers:	1
Container Type:	TT - Cargo tank, tank trucks
Handling Method:	T Chemical, physical, or biological treatment.
Specific Gravity:	1
Year:	2014
Manifest Tracking Num:	002405731GBF
Import Ind:	N
Export Ind:	N
Discr Quantity Ind:	N
Discr Type Ind:	N
Discr Residue Ind:	N
Discr Partial Reject Ind:	N
Discr Full Reject Ind:	N
Manifest Ref Num:	Not reported
Alt Fac RCRA Id:	Not reported
Alt Fac Sign Date:	Not reported
Mgmt Method Type Code:	H110

---

301 **NYCDEP** **NY MANIFEST** **1009244177**
30 WILLIAMS PL **N/A**
BROOKLYN, NY 11201

NY MANIFEST:

EPA ID:	NYP010000214
Country:	USA

Mailing Info:

Name:	NYCDEP
Contact:	LIONEL MACKENNE
Address:	1 CENTRE ST RM 2444
City/State/Zip:	NEW YORK, NY 10007
Country:	USA
Phone:	212-669-8930

Manifest:

Document ID:	NJA0978075
Manifest Status:	Completed after the designated time period for a TSDF to get a copy to the DEC
Trans1 State ID:	NJDEPS568
Trans2 State ID:	Not reported
Generator Ship Date:	11/30/1990
Trans1 Recv Date:	11/30/1990
Trans2 Recv Date:	/ /
TSD Site Recv Date:	11/30/1990
Part A Recv Date:	01/14/1991
Part B Recv Date:	01/03/1991
Generator EPA ID:	NYP010000214
Trans1 EPA ID:	NJD982281016
Trans2 EPA ID:	Not reported
TSDF ID:	NJD002200046
Waste Code:	D001 - NON-LISTED IGNITABLE WASTES
Quantity:	00040
Units:	G - Gallons (liquids only)* (8.3 pounds)
Number of Containers:	001

NYCDEP (Continued) **1009244177**

Container Type:	DM - Metal drums, barrels
Handling Method:	B Incineration, heat recovery, burning.
Specific Gravity:	100
Waste Code:	D001 - NON-LISTED IGNITABLE WASTES
Quantity:	00100
Units:	G - Gallons (liquids only)* (8.3 pounds)
Number of Containers:	002
Container Type:	DM - Metal drums, barrels
Handling Method:	B Incineration, heat recovery, burning.
Specific Gravity:	100
Year:	1990

---

301 **NYC TRANSIT CPM ENV-MTA NYT BUS PKG LOT** **NY MANIFEST** **S108933828**
WILLIAMS PL & HERKIMER **N/A**
BROOKLYN, NY 11233

NY MANIFEST:

EPA ID:	NYD000076257
Country:	USA

Mailing Info:

Name:	NYC TRANSIT CPM ENV-MTA NYT BUS PKG LOT
Contact:	LOU DEFORTE
Address:	2 BROADWAY 2ND FL
City/State/Zip:	NEW YORK, NY 10004
Country:	USA
Phone:	646-252-3500

Manifest:

Document ID:	NYG1874394
Manifest Status:	Not reported
Trans1 State ID:	PP5193NY
Trans2 State ID:	Not reported
Generator Ship Date:	01/17/2001
Trans1 Recv Date:	01/17/2001
Trans2 Recv Date:	Not reported
TSD Site Recv Date:	01/19/2001
Part A Recv Date:	Not reported
Part B Recv Date:	Not reported
Generator EPA ID:	NYD000076257
Trans1 EPA ID:	NYD077444263
Trans2 EPA ID:	Not reported
TSDF ID:	NYD077444263
Waste Code:	D008 - LEAD 5.0 MG/L TCLP
Quantity:	00300
Units:	P - Pounds
Number of Containers:	001
Container Type:	DM - Metal drums, barrels
Handling Method:	T Chemical, physical, or biological treatment.
Specific Gravity:	01.00
Year:	2001

301 **NYCT HERKIMER STREET YARD** **RCRA NonGen / NLR** **1000270478**
HERKIMER & WILLIAMS ST **NY MANIFEST** **NYD982183287**
BROOKLYN, NY 11207

RCRA NonGen / NLR:

Date form received by agency:	01/01/2007
Facility name:	NYCT HERKIMER STREET YARD
Facility address:	HERKIMER & WILLIAMS ST BROOKLYN, NY 11207
EPA ID:	NYD982183287
Mailing address:	JAY ST ROOM 809 BROOKLYN, NY 11201
Contact:	Not reported
Contact address:	JAY ST ROOM 809 BROOKLYN, NY 11201
Contact country:	US
Contact telephone:	Not reported
Contact email:	Not reported
EPA Region:	02
Classification:	Non-Generator
Description:	Handler: Non-Generators do not presently generate hazardous waste

Owner/Operator Summary:

Owner/operator name:	NYC TRANSIT AUTHORITY
Owner/operator address:	NOT REQUIRED NOT REQUIRED, WY 99999
Owner/operator country:	US
Owner/operator telephone:	(212) 555-1212
Legal status:	Private
Owner/Operator Type:	Operator
Owner/Op start date:	Not reported
Owner/Op end date:	Not reported

Owner/operator name:	NYC TRANSIT AUTHORITY
Owner/operator address:	NOT REQUIRED NOT REQUIRED, WY 99999
Owner/operator country:	US
Owner/operator telephone:	(212) 555-1212
Legal status:	Private
Owner/Operator Type:	Owner
Owner/Op start date:	Not reported
Owner/Op end date:	Not reported

Handler Activities Summary:

U.S. importer of hazardous waste:	No
Mixed waste (haz. and radioactive):	No
Recycler of hazardous waste:	No
Transporter of hazardous waste:	No
Treater, storer or disposer of HW:	No
Underground injection activity:	No
On-site burner exemption:	No
Furnace exemption:	No
Used oil fuel burner:	No
Used oil processor:	No
User oil refiner:	No
Used oil fuel marketer to burner:	No
Used oil Specification marketer:	No
Used oil transfer facility:	No

NYCT HERKIMER STREET YARD (Continued) **1000270478**

Used oil transporter: No

Historical Generators:
Date form received by agency: 01/01/2006
Site name: NYCT HERKIMER STREET YARD
Classification: Not a generator, verified

Date form received by agency: 07/08/1999
Site name: NYCT HERKIMER STREET YARD
Classification: Not a generator, verified

Date form received by agency: 05/12/1987
Site name: NYCT HERKIMER STREET YARD
Classification: Large Quantity Generator

Hazardous Waste Summary:
Waste code: D000
Waste name: Not Defined

Waste code: D001
Waste name: IGNITABLE HAZARDOUS WASTES ARE THOSE WASTES WHICH HAVE A FLASHPOINT OF LESS THAN 140 DEGREES FAHRENHEIT AS DETERMINED BY A PENSKY-MARTENS CLOSED CUP FLASH POINT TESTER. ANOTHER METHOD OF DETERMINING THE FLASH POINT OF A WASTE IS TO REVIEW THE MATERIAL SAFETY DATA SHEET, WHICH CAN BE OBTAINED FROM THE MANUFACTURER OR DISTRIBUTOR OF THE MATERIAL. LACQUER THINNER IS AN EXAMPLE OF A COMMONLY USED SOLVENT WHICH WOULD BE CONSIDERED AS IGNITABLE HAZARDOUS WASTE.

Violation Status: No violations found

NY MANIFEST:
EPA ID: NYD982183287
Country: USA

Mailing Info:
Name: NYCTA
Contact: N/S
Address: 370 JAY ST
City/State/Zip: BROOKLYN, NY 11201
Country: USA
Phone: 718-852-4134

Manifest:

Document ID: NJA0453469
Manifest Status: Completed copy
Trans1 State ID: NJSWAS300
Trans2 State ID: Not reported
Generator Ship Date: 04/14/1989
Trans1 Recv Date: 04/14/1989
Trans2 Recv Date: / /
TSD Site Recv Date: 04/14/1989
Part A Recv Date: 04/21/1989
Part B Recv Date: 04/27/1989
Generator EPA ID: NYD982183287
Trans1 EPA ID: NJD991291105
Trans2 EPA ID: Not reported

NYCT HERKIMER STREET YARD (Continued) **1000270478**

TSDF ID:	NJD991291105
Waste Code:	D001 - NON-LISTED IGNITABLE WASTES
Quantity:	00165
Units:	G - Gallons (liquids only)* (8.3 pounds)
Number of Containers:	003
Container Type:	DM - Metal drums, barrels
Handling Method:	T Chemical, physical, or biological treatment.
Specific Gravity:	100
Year:	1989

Document ID:	NJA0293567
Manifest Status:	Completed copy
Trans1 State ID:	NJWSASX30
Trans2 State ID:	Not reported
Generator Ship Date:	06/12/1987
Trans1 Recv Date:	06/12/1987
Trans2 Recv Date:	/ /
TSD Site Recv Date:	06/12/1987
Part A Recv Date:	06/23/1987
Part B Recv Date:	06/24/1987
Generator EPA ID:	NYD982183287
Trans1 EPA ID:	NJD991291105
Trans2 EPA ID:	Not reported
TSDF ID:	NJD991291105
Waste Code:	D002 - NON-LISTED CORROSIVE WASTES
Quantity:	00825
Units:	G - Gallons (liquids only)* (8.3 pounds)
Number of Containers:	015
Container Type:	DM - Metal drums, barrels
Handling Method:	T Chemical, physical, or biological treatment.
Specific Gravity:	100
Waste Code:	F002 - HALO SOLV + STILL BOTTOMS FM REC OF SOLV
Quantity:	00385
Units:	G - Gallons (liquids only)* (8.3 pounds)
Number of Containers:	007
Container Type:	DM - Metal drums, barrels
Handling Method:	T Chemical, physical, or biological treatment.
Specific Gravity:	100
Waste Code:	D001 - NON-LISTED IGNITABLE WASTES
Quantity:	00110
Units:	G - Gallons (liquids only)* (8.3 pounds)
Number of Containers:	002
Container Type:	DM - Metal drums, barrels
Handling Method:	T Chemical, physical, or biological treatment.
Specific Gravity:	100
Waste Code:	D001 - NON-LISTED IGNITABLE WASTES
Quantity:	00110
Units:	G - Gallons (liquids only)* (8.3 pounds)
Number of Containers:	002
Container Type:	DM - Metal drums, barrels
Handling Method:	T Chemical, physical, or biological treatment.
Specific Gravity:	100
Waste Code:	X725 - NJ ONLY
Quantity:	01000
Units:	P - Pounds
Number of Containers:	002

NYCT HERKIMER STREET YARD (Continued) **1000270478**

Container Type: DM - Metal drums, barrels
Handling Method: T Chemical, physical, or biological treatment.
Specific Gravity: 100
Waste Code: F002 - HALO SOLV + STILL BOTTOMS FM REC OF SOLV
Quantity: 00110
Units: G - Gallons (liquids only)* (8.3 pounds)
Number of Containers: 002
Container Type: DM - Metal drums, barrels
Handling Method: T Chemical, physical, or biological treatment.
Specific Gravity: 100
Year: 1987

Document ID: NJA0571044
Manifest Status: Completed copy
Trans1 State ID: NJSWAS300
Trans2 State ID: Not reported
Generator Ship Date: 03/17/1989
Trans1 Recv Date: 03/17/1989
Trans2 Recv Date: / /
TSD Site Recv Date: 03/17/1989
Part A Recv Date: 03/24/1989
Part B Recv Date: 03/24/1989
Generator EPA ID: NYD982183287
Trans1 EPA ID: NJD991291105
Trans2 EPA ID: Not reported
TSDF ID: NJD991291105
Waste Code: X910 - NJ UNKNOWN
Quantity: 04800
Units: P - Pounds
Number of Containers: 016
Container Type: DM - Metal drums, barrels
Handling Method: T Chemical, physical, or biological treatment.
Specific Gravity: 100
Waste Code: D001 - NON-LISTED IGNITABLE WASTES
Quantity: 00110
Units: G - Gallons (liquids only)* (8.3 pounds)
Number of Containers: 002
Container Type: DM - Metal drums, barrels
Handling Method: T Chemical, physical, or biological treatment.
Specific Gravity: 100
Waste Code: X910 - NJ UNKNOWN
Quantity: 03600
Units: P - Pounds
Number of Containers: 012
Container Type: DM - Metal drums, barrels
Handling Method: T Chemical, physical, or biological treatment.
Specific Gravity: 100
Waste Code: D001 - NON-LISTED IGNITABLE WASTES
Quantity: 00440
Units: G - Gallons (liquids only)* (8.3 pounds)
Number of Containers: 008
Container Type: DM - Metal drums, barrels
Handling Method: T Chemical, physical, or biological treatment.
Specific Gravity: 100
Waste Code: D001 - NON-LISTED IGNITABLE WASTES
Quantity: 00110

NYCT HERKIMER STREET YARD (Continued) **1000270478**

Units:	G - Gallons (liquids only)* (8.3 pounds)
Number of Containers:	002
Container Type:	DM - Metal drums, barrels
Handling Method:	T Chemical, physical, or biological treatment.
Specific Gravity:	100
Waste Code:	D001 - NON-LISTED IGNITABLE WASTES
Quantity:	00055
Units:	G - Gallons (liquids only)* (8.3 pounds)
Number of Containers:	001
Container Type:	DM - Metal drums, barrels
Handling Method:	T Chemical, physical, or biological treatment.
Specific Gravity:	100
Year:	1989

Document ID:	NJA0571115
Manifest Status:	Completed copy
Trans1 State ID:	NJSWA3002
Trans2 State ID:	Not reported
Generator Ship Date:	03/31/1989
Trans1 Recv Date:	03/31/1989
Trans2 Recv Date:	/ /
TSD Site Recv Date:	03/31/1989
Part A Recv Date:	04/10/1989
Part B Recv Date:	04/07/1989
Generator EPA ID:	NYD982183287
Trans1 EPA ID:	NJD991291105
Trans2 EPA ID:	Not reported
TSDF ID:	NJD991291105
Waste Code:	X721 - WASTE OIL FROM GAS STATION (NJ ONLY)
Quantity:	00055
Units:	G - Gallons (liquids only)* (8.3 pounds)
Number of Containers:	001
Container Type:	DM - Metal drums, barrels
Handling Method:	T Chemical, physical, or biological treatment.
Specific Gravity:	100
Waste Code:	D001 - NON-LISTED IGNITABLE WASTES
Quantity:	00385
Units:	G - Gallons (liquids only)* (8.3 pounds)
Number of Containers:	005
Container Type:	DM - Metal drums, barrels
Handling Method:	T Chemical, physical, or biological treatment.
Specific Gravity:	100
Waste Code:	D001 - NON-LISTED IGNITABLE WASTES
Quantity:	00055
Units:	G - Gallons (liquids only)* (8.3 pounds)
Number of Containers:	001
Container Type:	DM - Metal drums, barrels
Handling Method:	T Chemical, physical, or biological treatment.
Specific Gravity:	100
Year:	1989

301 **CONED** **NY MANIFEST** **S111437684**
33 WILLIAMS PL **N/A**
BROOKLYN, NY

NY MANIFEST:

EPA ID:	NYP004244216
Country:	USA

Mailing Info:

Name:	CONED
Contact:	CONED
Address:	4 IRVING PLACE
Address 2:	15TH FLOOR
City/State/Zip:	NEW YORK, NY 10004
Country:	USA
Phone:	Not reported

Manifest:

Document ID:	Not reported
Manifest Status:	Not reported
Trans1 State ID:	NYD006982359
Trans2 State ID:	Not reported
Generator Ship Date:	11/10/2011
Trans1 Recv Date:	11/10/2011
Trans2 Recv Date:	Not reported
TSD Site Recv Date:	11/17/2011
Part A Recv Date:	Not reported
Part B Recv Date:	Not reported
Generator EPA ID:	NYP004244216
Trans1 EPA ID:	Not reported
Trans2 EPA ID:	Not reported
TSDF ID:	NJD002200046
Waste Code:	Not reported
Quantity:	838.0
Units:	K - Kilograms (2.2 pounds)
Number of Containers:	1.0
Container Type:	TT - Cargo tank, tank trucks
Handling Method:	B Incineration, heat recovery, burning.
Specific Gravity:	1.0
Year:	2011
Manifest Tracking Num:	006903779JJK
Import Ind:	N
Export Ind:	N
Discr Quantity Ind:	Y
Discr Type Ind:	N
Discr Residue Ind:	N
Discr Partial Reject Ind:	N
Discr Full Reject Ind:	N
Manifest Ref Num:	Not reported
Alt Fac RCRA Id:	Not reported
Alt Fac Sign Date:	Not reported
Mgmt Method Type Code:	H141

301 **MYSTIC DISPLAY CO., INC.** **FINDS** **1016841591**
33 WILLIAMS PLACE **N/A**
BROOKLYN, NY 11207

FINDS:

Registry ID: 110059176449

Environmental Interest/Information System
OSHA ESTABLISHMENT

---

302 **VERIZON NEW YORK INC-NY. (NY34307)** **NY TANKS** **U003074742**
862 LIBERTY AVENUE **NY HIST UST** **N/A**
BROOKLYN, NY 11208 **NY HIST AST**
NY Spills

TANKS:

Facility Id:	2-344559
Region:	STATE
DEC Region:	2
Site Status:	Active
Program Type:	PBS
Expiration Date:	12/14/2017
UTM X:	594849.71716
UTM Y:	4503455.7200600002

HIST UST:

PBS Number:	2-344559
SPDES Number:	Not reported
Emergency Contact:	BELL ATLANTIC
Emergency Telephone:	(800) 386-9639
Operator:	BELL ATLANTIC
Operator Telephone:	(800) 696-3973
Owner Name:	NEW YORK TELEPHONE
Owner Address:	221 EAST 37TH STREET, 4H FLOOR
Owner City,St,Zip:	NEW YORK, NY 10016
Owner Telephone:	(800) 339-6144
Owner Type:	Corporate/Commercial
Owner Subtype:	New York Telephone
Mailing Name:	BELL ATLANTIC
Mailing Address:	221 EAST 37TH STREET, 4H FLOOR
Mailing Address 2:	Not reported
Mailing City,St,Zip:	NEW YORK, NY 10016
Mailing Contact:	KATHLEEN TOBIN
Mailing Telephone:	(212) 338-6731
Owner Mark:	First Owner
Facility Status:	1 - Active PBS facility, i.e. total capacity of the PBS tanks is greater than 1,100 gallons, regardless if Subpart 360-14 tanks exist or not at the facility.
Facility Addr2:	862 LIBERTY AVENUE
SWIS ID:	6101
Old PBS Number:	Not reported
Facility Type:	UTILITY
Inspected Date:	Not reported
Inspector:	Not reported
Inspection Result:	Not reported
Federal ID:	Not reported
Certification Flag:	False

VERIZON NEW YORK INC-NY. (NY34307) (Continued) **U003074742**

Certification Date:	01/20/1999
Expiration Date:	12/14/2002
Renew Flag:	False
Renewal Date:	Not reported
Total Capacity:	10460
FAMT:	True
Facility Screen:	No Missing Data
Owner Screen:	No Missing Data
Tank Screen:	Minor Data Missing
Dead Letter:	False
CBS Number:	Not reported
Town or City:	NEW YORK CITY
County Code:	61
Town or City:	01
Region:	2

Tank Id:	003
Tank Location:	UNDERGROUND
Tank Status:	Closed-Removed
Install Date:	Not reported
Capacity (gals):	7500
Product Stored:	DIESEL
Tank Type:	Steel/carbon steel
Tank Internal:	None
Tank External:	None
Pipe Location:	None
Pipe Type:	STEEL/IRON
Pipe Internal:	None
Pipe External:	None
Second Containment:	None
Leak Detection:	None
Overfill Prot:	None
Dispenser:	Suction
Date Tested:	07/01/1988
Next Test Date:	Not reported
Missing Data for Tank:	No Missing Data
Date Closed:	10/01/1995
Test Method:	Not reported
Deleted:	False
Updated:	True
Lat/long:	Not reported

HIST AST:

PBS Number:	2-344559
SWIS Code:	6101
Operator:	BELL ATLANTIC
Facility Phone:	(800) 696-3973
Facility Addr2:	862 LIBERTY AVENUE
Facility Type:	UTILITY
Emergency:	BELL ATLANTIC
Emergency Tel:	(800) 386-9639
Old PBSNO:	Not reported
Date Inspected:	Not reported
Inspector:	Not reported
Result of Inspection:	Not reported
Owner Name:	NEW YORK TELEPHONE
Owner Address:	221 EAST 37TH STREET, 4H FLOOR

VERIZON NEW YORK INC-NY. (NY34307) (Continued) **U003074742**

Owner City,St,Zip:	NEW YORK, NY 10016
Federal ID:	Not reported
Owner Tel:	(800) 339-6144
Owner Type:	Corporate/Commercial
Owner Subtype:	T
Mailing Contact:	KATHLEEN TOBIN
Mailing Name:	BELL ATLANTIC
Mailing Address:	221 EAST 37TH STREET, 4H FLOOR
Mailing Address 2:	Not reported
Mailing City,St,Zip:	NEW YORK, NY 10016
Mailing Telephone:	(212) 338-6731
Owner Mark:	First Owner
Facility Status:	1 - Active PBS facility, i.e. total capacity of the PBS tanks is greater than 1,100 gallons, regardless if Subpart 360-14 tanks exist or not at the facility.
Certification Flag:	False
Certification Date:	01/20/1999
Expiration:	12/14/2002
Renew Flag:	False
Renew Date:	Not reported
Total Capacity:	10460
FAMT:	True
Facility Screen:	No Missing Data
Owner Screen:	No Missing Data
Tank Screen:	Minor Data Missing
Dead Letter:	False
CBS Number:	Not reported
Town or City:	NEW YORK CITY
County Code:	61
Town or City Code:	01
Region:	2

Tank ID:	001
Tank Location:	ABOVEGROUND ON SADDLES LEGS, STILTS, RACK, OR CRADLE
Tank Status:	In Service
Install Date:	Not reported
Capacity (Gal):	5000
Product Stored:	KEROSENE
Tank Type:	Steel/carbon steel
Tank Internal:	0
Tank External:	01
Pipe Location:	Aboveground
Pipe Type:	STEEL/IRON
Pipe Internal:	None
Pipe External:	01
Tank Containment:	Double-Walled
Leak Detection:	14
Overfill Protection:	24
Dispenser Method:	Suction
Date Tested:	Not reported
Next Test Date:	Not reported
Missing Data for Tank:	No Missing Data
Date Closed:	Not reported
Test Method:	Not reported
Deleted:	False
Updated:	True
SPDES Number:	Not reported

VERIZON NEW YORK INC-NY. (NY34307) (Continued) **U003074742**

Lat/Long: Not reported

Tank ID: 002
Tank Location: ABOVEGROUND ON SADDLES LEGS, STILTS, RACK, OR CRADLE
Tank Status: In Service
Install Date: Not reported
Capacity (Gal): 5000
Product Stored: KEROSENE
Tank Type: Steel/carbon steel
Tank Internal: 0
Tank External: 01
Pipe Location: Aboveground
Pipe Type: STEEL/IRON
Pipe Internal: None
Pipe External: 01
Tank Containment: Double-Walled
Leak Detection: 14
Overfill Protection: 24
Dispenser Method: Suction
Date Tested: Not reported
Next Test Date: Not reported
Missing Data for Tank: No Missing Data
Date Closed: Not reported
Test Method: Not reported
Deleted: False
Updated: True
SPDES Number: Not reported
Lat/Long: Not reported

Tank ID: 004
Tank Location: ABOVEGROUND ON SADDLES LEGS, STILTS, RACK, OR CRADLE
Tank Status: In Service
Install Date: Not reported
Capacity (Gal): 230
Product Stored: DIESEL
Tank Type: Steel/carbon steel
Tank Internal: 0
Tank External: 01
Pipe Location: Aboveground
Pipe Type: STEEL/IRON
Pipe Internal: None
Pipe External: 00
Tank Containment: Double-Walled
Leak Detection: 9
Overfill Protection: 3
Dispenser Method: Suction
Date Tested: Not reported
Next Test Date: Not reported
Missing Data for Tank: No Missing Data
Date Closed: Not reported
Test Method: Not reported
Deleted: False
Updated: True
SPDES Number: Not reported
Lat/Long: Not reported

VERIZON NEW YORK INC-NY. (NY34307) (Continued) **U003074742**

Tank ID:	005
Tank Location:	ABOVEGROUND ON SADDLES LEGS, STILTS, RACK, OR CRADLE
Tank Status:	In Service
Install Date:	Not reported
Capacity (Gal):	230
Product Stored:	DIESEL
Tank Type:	Steel/carbon steel
Tank Internal:	0
Tank External:	01
Pipe Location:	Aboveground
Pipe Type:	STEEL/IRON
Pipe Internal:	None
Pipe External:	00
Tank Containment:	Double-Walled
Leak Detection:	Not reported
Overfill Protection:	Not reported
Dispenser Method:	Not reported
Date Tested:	Not reported
Next Test Date:	Not reported
Missing Data for Tank:	Minor Data Missing
Date Closed:	Not reported
Test Method:	Not reported
Deleted:	False
Updated:	True
SPDES Number:	Not reported
Lat/Long:	Not reported

SPILLS:

Facility ID:	0130020
Facility Type:	ER
DER Facility ID:	150135
Site ID:	178821
DEC Region:	2
Spill Date:	8/28/2001
Spill Number/Closed Date:	0130020 / 8/28/2001
Spill Cause:	Unknown
Spill Class:	Known release with minimal potential for fire or hazard. DEC Response. Willing Responsible Party. Corrective action taken.
SWIS:	2401
Investigator:	MCTIBBE
Referred To:	Not reported
Reported to Dept:	8/28/2001
CID:	Not reported
Water Affected:	Not reported
Spill Source:	Commercial/Industrial
Spill Notifier:	DEC
Cleanup Ceased:	Not reported
Cleanup Meets Std:	False
Last Inspection:	Not reported
Recommended Penalty:	False
UST Trust:	False
Remediation Phase:	0
Date Entered In Computer:	8/28/2001
Spill Record Last Update:	4/10/2002
Spiller Name:	Not reported
Spiller Company:	VERIZON
Spiller Address:	221 EAST 37TH STREET

VERIZON NEW YORK INC-NY. (NY34307) (Continued) **U003074742**

Spiller City,St,Zip: MANHATTAN, NY -
Spiller Company: 001
Contact Name: Not reported
Contact Phone: Not reported
DEC Memo: Prior to Sept, 2004 data translation this spill Lead_DEC Field was "TIBBE"
Remarks: MINOR SOIL CONTAMINATION ENCOUNTERED DURING TANK REMOVAL. SPILL OPENED FOR TRACKING PURPOSES.

Material:
Site ID: 178821
Operable Unit ID: 851655
Operable Unit: 01
Material ID: 526709
Material Code: 0008
Material Name: Diesel
Case No.: Not reported
Material FA: Petroleum
Quantity: 0
Units: Gallons
Recovered: No
Resource Affected: Not reported
Oxygenate: False

Tank Test:

---

302 **VERIZON-862 LIBERTY AVENUE CENTRAL OFFICE** **FINDS** **1007757721**
862 LIBERTY AVENUE **N/A**
BROOKLYN, NY 11208

FINDS:

Registry ID: 110019201317

Environmental Interest/Information System
FIS (New York - Facility Information System) is New York's Department of Environmental Conservation (DEC) information system for tracking environmental facility information found across the State.

---

302 **CON EDISON** **FINDS** **1014811993**
LIBERTY AVE & MILFORD ST **N/A**
BROOKLYN, NY 11201

FINDS:

Registry ID: 110042183286

Environmental Interest/Information System
RCRAInfo is a national information system that supports the Resource Conservation and Recovery Act (RCRA) program through the tracking of events and activities related to facilities that generate, transport, and treat, store, or dispose of hazardous waste. RCRAInfo allows RCRA program staff to track the notification, permit, compliance, and corrective action activities required under RCRA.

302 **CON ED - MH 57244** **RCRA NonGen / NLR** **1007206129**
LIBERTY AVE & MILFORD ST **NYP004004164**
BROOKLYN, NY 11212

RCRA NonGen / NLR:
Date form received by agency: 02/28/1998
Facility name: CON ED - MH 57244
Facility address: LIBERTY AVE & MILFORD ST
BROOKLYN, NY 112120000
EPA ID: NYP004004164
Mailing address: CONSOLIDATED EDISON INC
4 IRVING PL RM 300
NEW YORK, NY 100030000
Contact: ANTHONY DRUMMINGS
Contact address: CONSOLIDATED EDISON INC
NEW YORK, NY 100030000
Contact country: US
Contact telephone: (212) 460-3770
Contact email: Not reported
EPA Region: 02
Classification: Non-Generator
Description: Handler: Non-Generators do not presently generate hazardous waste

Handler Activities Summary:
U.S. importer of hazardous waste: No
Mixed waste (haz. and radioactive): No
Recycler of hazardous waste: No
Transporter of hazardous waste: No
Treater, storer or disposer of HW: No
Underground injection activity: No
On-site burner exemption: No
Furnace exemption: No
Used oil fuel burner: No
Used oil processor: No
User oil refiner: No
Used oil fuel marketer to burner: No
Used oil Specification marketer: No
Used oil transfer facility: No
Used oil transporter: No

Historical Generators:
Date form received by agency: 02/27/1998
Site name: CON ED - MH 57244
Classification: Not a generator, verified

Date form received by agency: 02/26/1998
Site name: CON ED - MH 57244
Classification: Large Quantity Generator

Violation Status: No violations found

302 **CON EDISON** **RCRA NonGen / NLR** **1014398103**
LIBERTY AVE & MILFORD ST **NYP004204541**
BROOKLYN, NY 11201

RCRA NonGen / NLR:

Date form received by agency:	03/19/2010
Facility name:	CON EDISON
Facility address:	LIBERTY AVE & MILFORD ST BROOKLYN, NY 11201
EPA ID:	NYP004204541
Mailing address:	4 IRVING PL, RM 828 NEW YORK, NY 10003
Contact:	HERMAN BAKER
Contact address:	Not reported Not reported
Contact country:	Not reported
Contact telephone:	(718) 267-3853
Contact email:	Not reported
EPA Region:	02
Classification:	Non-Generator
Description:	Handler: Non-Generators do not presently generate hazardous waste

Handler Activities Summary:

U.S. importer of hazardous waste:	No
Mixed waste (haz. and radioactive):	No
Recycler of hazardous waste:	No
Transporter of hazardous waste:	No
Treater, storer or disposer of HW:	No
Underground injection activity:	No
On-site burner exemption:	No
Furnace exemption:	No
Used oil fuel burner:	No
Used oil processor:	No
User oil refiner:	No
Used oil fuel marketer to burner:	No
Used oil Specification marketer:	No
Used oil transfer facility:	No
Used oil transporter:	No

Violation Status: No violations found

---

302 **CON ED - MH 3741** **FINDS** **1005630445**
LIBERTY AVE & MILFORD **N/A**
BROOKLYN, NY 11212

FINDS:

Registry ID: 110017249002

Environmental Interest/Information System

RCRAInfo is a national information system that supports the Resource Conservation and Recovery Act (RCRA) program through the tracking of events and activities related to facilities that generate, transport, and treat, store, or dispose of hazardous waste. RCRAInfo allows RCRA program staff to track the notification, permit, compliance, and corrective action activities required under RCRA.

302 **CON ED - MH 57244** **FINDS** **1005630459**
LIBERTY AVE & MILFORD ST **N/A**
BROOKLYN, NY 11212

FINDS:

Registry ID: 110017249164

Environmental Interest/Information System
RCRAInfo is a national information system that supports the Resource Conservation and Recovery Act (RCRA) program through the tracking of events and activities related to facilities that generate, transport, and treat, store, or dispose of hazardous waste. RCRAInfo allows RCRA program staff to track the notification, permit, compliance, and corrective action activities required under RCRA.

---

302 **PRIVATE RESIDENCE** **NY Spills** **S111238227**
869 LIBERTY AVE **N/A**
BROOKLYN, NY

SPILLS:

Facility ID:	1106837
Facility Type:	ER
DER Facility ID:	409121
Site ID:	454523
DEC Region:	2
Spill Date:	9/2/2011
Spill Number/Closed Date:	1106837 / 11/2/2011
Spill Cause:	Equipment Failure
Spill Class:	Known release with minimal potential for fire or hazard. DEC Response. Willing Responsible Party. Corrective action taken.
SWIS:	2401
Investigator:	HRPATEL
Referred To:	Not reported
Reported to Dept:	9/2/2011
CID:	Not reported
Water Affected:	Not reported
Spill Source:	Private Dwelling
Spill Notifier:	Other
Cleanup Ceased:	Not reported
Cleanup Meets Std:	False
Last Inspection:	Not reported
Recommended Penalty:	False
UST Trust:	False
Remediation Phase:	0
Date Entered In Computer:	9/2/2011
Spill Record Last Update:	11/2/2011
Spiller Name:	JO MOSCA
Spiller Company:	NY LIBERTY G&D HEATING OIL
Spiller Address:	869 LIBERTY AVE
Spiller City,St,Zip:	BROOKLYN, NY
Spiller Company:	999
Contact Name:	JO MOSCA
Contact Phone:	(718) 623-9367
DEC Memo:	overfill came out ventline. All on cement and no soil impacted.Oil company is doing cleanup. Homeowner is Harry Pasad 718-441-6680.After 6PM Friday - call homeowner to confirm cleanup was done10/31/11-Hiralkumar Patel. case transferred from DEC Hasan to DEC Patel.11/02/11-Hiralkumar Patel.10:20 AM:- spoke with Ms. Pasad who

PRIVATE RESIDENCE (Continued) **S111238227**

confirmed that cleanup was completed.case closed.
Remarks: Caller reporting a spill of 5 gallons of #2 fuel oil to sidewalk and pavement. Clean up is pending.

Material:
Site ID: 454523
Operable Unit ID: 1204675
Operable Unit: 01
Material ID: 2201472
Material Code: 0001A
Material Name: #2 Fuel Oil
Case No.: Not reported
Material FA: Petroleum
Quantity: 5
Units: Gallons
Recovered: Not reported
Resource Affected: Not reported
Oxygenate: False

Tank Test:

---

302 **EDR US Hist Auto Stat** **1015660665**
873 LIBERTY AVE **N/A**
BROOKLYN, NY 11208

EDR Historical Auto Stations:
Name: TES AUTO REPAIR & SALES
Year: 1999
Address: 873 LIBERTY AVE

Name: TES AUTO REPAIR & SALES
Year: 2000
Address: 873 LIBERTY AVE

Name: TES AUTO REPAIR & SALES
Year: 2004
Address: 873 LIBERTY AVE

---

302 **TES AUTOMOTIVE SERVICE INC** **FINDS** **1007744041**
873 LIBERTY AVENUE **N/A**
BROOKLYN, NY 11208

FINDS:

Registry ID: 110019064162

Environmental Interest/Information System
FIS (New York - Facility Information System) is New York's Department of Environmental Conservation (DEC) information system for tracking environmental facility information found across the State.

302 **TES AUTO SERVICE, INC.** **NY TANKS** **S116349313**
873 LIBERTY AVENUE **N/A**
BROOKLYN, NY 11208

TANKS:

Facility Id:	2-609249
Region:	STATE
DEC Region:	2
Site Status:	Active
Program Type:	PBS
Expiration Date:	09/18/2013
UTM X:	594879.99673000001
UTM Y:	4503538.46483

---

303 **MOBIL STATION** **NY Spills** **S110044776**
2816 ATLANTIC AVE **N/A**
BROOKLYN, NY

SPILLS:

Facility ID:	9603129
Facility Type:	ER
DER Facility ID:	122769
Site ID:	144009
DEC Region:	2
Spill Date:	6/5/1996
Spill Number/Closed Date:	9603129 / 6/6/1996
Spill Cause:	Traffic Accident
Spill Class:	Known release with minimal potential for fire or hazard. DEC Response. Willing Responsible Party. Corrective action taken.
SWIS:	2401
Investigator:	O'DOWD
Referred To:	Not reported
Reported to Dept:	6/5/1996
CID:	270
Water Affected:	Not reported
Spill Source:	Gasoline Station or other PBS Facility
Spill Notifier:	Affected Persons
Cleanup Ceased:	Not reported
Cleanup Meets Std:	False
Last Inspection:	Not reported
Recommended Penalty:	False
UST Trust:	False
Remediation Phase:	0
Date Entered In Computer:	6/5/1996
Spill Record Last Update:	6/28/1996
Spiller Name:	JIM GREY
Spiller Company:	MOBIL OIL CORP
Spiller Address:	3225 GALLOWS RD
Spiller City,St,Zip:	FAIRFAX, VA
Spiller Company:	001
Contact Name:	JOE
Contact Phone:	(718) 827-2817
DEC Memo:	Not reported
Remarks:	vehicle struck pump

Material:

Site ID:	144009
Operable Unit ID:	1030683
Operable Unit:	01
Material ID:	349374

MOBIL STATION (Continued) **S110044776**

Material Code:	0009
Material Name:	Gasoline
Case No.:	Not reported
Material FA:	Petroleum
Quantity:	0
Units:	Gallons
Recovered:	No
Resource Affected:	Not reported
Oxygenate:	False

Tank Test:

Facility ID:	0908744
Facility Type:	ER
DER Facility ID:	122769
Site ID:	421395
DEC Region:	2
Spill Date:	11/3/2009
Spill Number/Closed Date:	0908744 / 10/21/2011
Spill Cause:	Other
Spill Class:	Known release with minimal potential for fire or hazard. DEC Response. Willing Responsible Party. Corrective action taken.
SWIS:	2401
Investigator:	jedurnin
Referred To:	Not reported
Reported to Dept:	11/3/2009
CID:	Not reported
Water Affected:	Not reported
Spill Source:	Gasoline Station or other PBS Facility
Spill Notifier:	Local Agency
Cleanup Ceased:	Not reported
Cleanup Meets Std:	False
Last Inspection:	Not reported
Recommended Penalty:	False
UST Trust:	False
Remediation Phase:	0
Date Entered In Computer:	11/3/2009
Spill Record Last Update:	10/21/2011
Spiller Name:	EXXON MOBILE
Spiller Company:	MOBIL STATION #12755
Spiller Address:	2816 ATLANTIC AVE
Spiller City,St,Zip:	BROOKLYN, NY
Spiller Company:	999
Contact Name:	HARVINDER SINGH, BOLLA EM REALITY, LLC
Contact Phone:	(516) 512-6556 fax no.
DEC Memo:	11/20/09-Hiralkumar Patel.PBS #: 2-602236. as per PBS record:- four 4,000 gal gasoline USTs installed on 05/01/95, in-service- one 4,000 gal diesel USTs installed on 05/01/95, in-service- one 250 gal waste oil AST, in-service- twelve 550 gal gasoline USTs removed on 05/01/95alternate addresses: 231-243 Hendrix St, 2816-2828 Atlantic Aveother spills: 9312952, 9403819 and 9603129spill # 9312952 was reported on 02/02/94 as tank overfilled on concrete. case closed.spill # 9403819 was reported on 06/17/94 as found contaminated soil at fill boxes and suction pumps. case closed without any investigation as was merged with closed case 9312952.spill # 9603129 was reported on 06/05/96 as vehicle struck pump. case closed.1:27

MOBIL STATION (Continued) **S110044776**

PM:- left message for (and sent email to) Wendy at Roux. asked her to submit site map with sampling locations, sample results and property owner's/operator's contact info.Wendy MonterossoRoux AssociatesPh. (631) 232-2600email: wmonterosso@rouxinc.comaccording to ACRIS, property owner is:Exxon Mobil Oil CorporationP.O. Box 53Houston, TX 77001Kenneth DrakeExxon Mobil Oil Corporation279 Route 72 West, Suite 35 285Manahawkin, NJ 08050Ph. (908) 451-0956email: kenneth.j.drake@exxonmobil.com11/23/09-Hiralkumar Patel.10:23 AM:- spoke with Ken. he mentioned that spill was reported based on field observations and are waiting for sample analyticals from lab. soil investigation was done for potential sale of the property.10:31 AM:- spoke with Wendy. they found contaminated soil at depth of about 38-40 ft. they installed wells also and will collect groundwater samples.11:35 AM:- sent email to Ken requiring to submit site assessment report by the end of 12/31/09. email copied to Wendy.01/21/10-Hiralkumar Patel.3:26 PM:- left message for Ken.3:28 PM:- spoke with Wendy at Roux who refused to give any information and asked to contact Ken.3:31 PM:- sent email to Ken inquiring about report. email copied to Wendy.02/04/10-Hiralkumar Patel.9:21 AM:- spoke with Ken about report. Ken mentioned that they are doing investigation on multiple sites as part of their real estate transaction and report is not ready yet. asked Ken to submit scaled site map with sampling locations, boring/well logs and sampling results. Ken will talk to Roux Associates and will call back. asked Ken to submit these informations by end of tomorrow.11:08 AM:- received email from Wendy with lab data summary table and site plan. according to data table, soil samples collected between 32 and 38 ft depth during installation of five moniroing wells (MW-1 to MW-5). no contamination found in soil samples from MW-1, MW-2, MW-4 and MW-5. very minor contamination found in MW-3. site map includes groundwater analyticals and groundwater flow direction. as per site map, groundwater flows in southwest direction. no contamination found in groundwater samples from MW-1, MW-2, MW-4 and MW-5. found high contamination in groundwater sample from well MW-3.soil/groundwater analyticals:
----------MW-3----------MW-3 SOIL at 36-38 ft GROUNDWATER at 36.99 ftEthylbenzene----------286Xylene----------7561,2,4-Trimethylbenzene--------1,320----------1,6501,3,5-Trimethylbenzene----------311----------335Naphthalene----------137----------14202/09/10-Hiralkumar Patel.1:44 PM:- left message for Wendy.1:45 PM:- left message for Ken.03/23/10-Hiralkumar Patel.1:01 PM:- left message for Ken to submit report by end of 03/26/10.1:33 PM:- sent letter to Ken requiring Phase I, groundwater delineation around MW-3 and scaled site map including all former/current tank system and boring/well locations. letter emailed to Ken and Wendy.03/25/10-Hiralkumar Patel.11:24 AM:- received call from Mr. Adrian from Kleinfelder. he will submit recent investigation report by tomorrow.Joel AdrianKleinfelderPh. (845) 567-6530 Ext. 111 (914) 263-4970 (C)Fax (845) 567-6542email: jadrian@kleinfelder.com03/26/10-Hiralkumar Patel.2:06 PM:- received Phase II report (work done by Roux Associates before letter was sent out) from Mr. Adrian. abstract:- Phase I done on 12/29/08- found three RECs: REC-1. current USTs, dispensers and product piping; REC-2 and REC-3. former USTs/former usage as a filling station and REC-4. offsite sources of groundwater

MOBIL STATION (Continued) **S110044776**

impact- installed three wells (MW-1 to MW-3) as part of REC-1- did GPR survey as part of REC-2 and REC-3- installed two wells (MW-4 and MW-5) as part of REC-4- based on soil lithology, the soil at the site predominantly consists of light brown to brown fine sand with some medium to coarse sand, little silt and trace gravel- a subway tunnel lies beneath Atlantic ave- at least one soil sample from each boring was submitted for analysis based on the highest PID reading and/or the observed depth to water- five 2 inch wells installed with 15 ft of screen- well MW-1 was installed to 49 ft bg with screen from 34 to 49 ft bg- well MW-2, MW-3 and MW-5 were installed to 48 ft bg with screen from 33 to 48 ft bg- well MW-5 was installed to 50 ft bg with screen from 35 to 50 ft bg- found high PID readings (1,362 ppm) at 35-40 ft bg during installation of well MW-3- soil sample collected at 37-38 ft bg from MW-1, 32-34 ft bg from MW-2, 36-38 ft bg from MW-3, 34-36 ft bg from MW-4 and at 33-35 ft bg from MW-5- groundwater found between 35.65 and 36.33 ft bg (no information about groundwater depth in each well)- no product found in eight tank field observation wells- groundwater flow direction to the southwest <---------- no anomalies found during GPR survey- no soil or groundwater contamination found in MW-1, MW-2, MW-4 and MW-5- found soil and groundwater contamination in MW-3 (see results above)08/02/10-Hiralkumar Patel.4:06 PM:- spoke with Mr. Adrian about additional investigation work. Mr. Adrian doesn't know anything about that. he asked to send copy of Mar. 2010 letter.4:09 PM:- sent email to Mr. Adrian with copy of the deaprtment's letter dated 03/23/10 and a letter that was received from Kleinfelder dated 03/26/10. asked Mr. Adrian to submit update. email copied to Ken.08/03/10-Hiralkumar Patel.10:39 AM:- received email from Ken. Ken is no longer working in NY and he asked to contact Scott Bushore for NY projects.Scott BushroeExxonMobil - Environmental Services464 Doughty Blvd.Inwood, NY 11096Ph. (516) 239-5388 (O) (718) 734-7450 (C)email: scott.bushroe@exxonmobil.com08/04/10-Hiralkumar Patel.3:54 PM:- received email from Mr. Adrian. he mentioned that on-site wells were sampled on 06/22/10 and report will be submitted in September 2010. Mr. Adrian requested a meeting to discuss the results.1:26 PM:- left message for Mr. Adrian.2:00 PM:- sent email to Mr. Adrian and Mr. Bushroe. asked Mr. Adrian to submit Phase I, groundwater delineation report and scaled site map with all current/former tank systems (including pinping, remote fill ports and dispenser islands) prior to any meeting. asked Mr. Bushroe to submit required documents by end of 08/16/10.2:58 PM:- received call from Mr. Adrian. asked him to refer to earlier email regarding required documents prior to any meeting.08/09/10-Hiralkumar Patel. received message from Mr. Bushroe (at 5:13 PM on 08/06/10).08/10/10-Hiralkumar Patel.10:35 AM:- spoke with Mr. Bushroe. they did sampled wells again but haven't delineated soil/groundwater contamiantion yet. Mr. Bushroe will submit Phase I, scaled site map with existing tank system and approximate location of old tanks (based on Phase I) and work plan for additional invetigation (including work schedule). these documents will be submitted by 08/13/10.08/13/10-Hiralkumar Patel.1:50 PM:- received work plan from Kleinfelder. proposed to install three borings to 36 ft depth and collection of at least three soil samples. work plan doesn't include collection of groundwater samples. also work plan proposed to start work within 60 days of approval, which is not acceptable.3:18 PM:- sent email to Mr. Adrian and Mr. Bushroe requiring to submit revised work plan including collection of groundwater samples also. also informed that report must be submitted

MOBIL STATION (Continued) **S110044776**

within 90 days of approval. asked to submit revised work plan.received Phase I in CD. as per Sanborn maps, site is being used as filing station since 1951 with auto repair shop. CD also included a site map showing location of most recent five dispenser islands, but doesn't include location of old 550 gal tanks and associated piping/dispensers.08/16/10-Hiralkumar Patel.11:32 AM:- sent email to Mr. Bushroe requiring to submit a scaled site map including former 550 gal tank systems, 4,000 gal tank systems and previous borings/wells. asked him to submit site map alongwith the revised work plan. email copied to Mr. Adrian.4:29 PM:- received email from Mr. Bushroe. he mentioned that the former 550 tank system location is not known and nothing shown on GPR results. also, fill ports for recent tanks were on top of tanks. Mr. Bushroe doesn't have 'as built' drawings for the piping so doesn't know where pipes run.09/07/10-Hiralkumar Patel.2:56 PM:- left message for Mr. Adrian.3:00 PM:- spoke with Mr. Bushore. he will talk to Mr. Adrian and asked to submit revised work plan.09/27/10-Hiralkumar Patel.3:04 PM:- received site status update report/work plan from Kleinfelder. abstract:- on 06/22/10, four wells (MW-1 to MW-4) were gauged and sampled- well MW-5 was inaccessible due to parked vehicle- no product found on water- found VOC contamination in sample from well MW-3 only (Ethylbenzene: 89 ppb and Xylene: 248 ppb)- will continue quarterly gauging and sampling, next sampling will occur in Oct. 2010- groundwater was found between 35.70 ft bg (in MW-1) and 36.07 ft bg (in MW-4)- groundwater flows to the northwest- propose to install three borings/temporary monitoring wells (1 inch diameter) to approx. 40 ft bg- borings will be hand cleared to approx. 8 ft bg and then soil will be screened continuously from 8 ft to boring termination- soil and groundwater samples will be collected from boring- samples will be analyzed for STARs VOCs + MTBE via 8260- wells will be installed with 15 ft of screen- temporary wells will be removed and filled with ground following groundwater sampling activities09/30/10-Hiralkumar Patel.4:56 PM:- sent work plan approval letter requiring to submit report by end of 12/10/10.10/20/10-Hiralkumar Patel.7:50 AM:- received email from Mr. Adrian. boring/well installation will occur on 10/27/10.10/25/10-Hiralkumar Patel. received email from Mr. Adrian (at 1:29 PM on 10/22/10). Mr. Adrian mentioned that based on the GPR survey results, they have to move proposed boring locations. Mr. Adrian included a site map with new proposed boring locations.12/06/10-Hiralkumar Patel.11:18 AM:- received call from Mr. Adrian. as the quarterly groundwater monitoring report is due at the end of the month, Mr. Adrian asked if they can combine investigation report with the monitoring report and send at the end of the month. the investigation report is due on 12/10/10. based on available information, approved his request and asked him to submit both reports by the end of 12/31/10.12/23/10-Hiralkumar Patel.11:08 AM:- received report from Jovan Shedd from Kleinfelder. abstract:- advanced three soil borings around well MW-3: SB-1 to 42 ft bg, SB-2 to 44 ft bg and SB-3 to 45 ft bg- installed temporary wells in three borings- five monitoring wells (which wells????) were gauged and surveyed- no free product found in any well- groundwater found between 36.24 ft bg (in MW-1) to 36.91 ft bg (in MW-4)- groundwater found flowing to the southeast (it was found to the northwest during previous investigation)- three soil samples collected each from borings SB-1 and SB-2 and two soil samples collected from SB-3- found high PID readings in all three borings at and below water

MOBIL STATION (Continued) **S110044776**

interfacePID readings (in
ppm)depth----------PID----------PID----------PID(in ft) in SB-1 in
SB-2 in
SB-334-35----------2035-40----------
----------1,85635-36----------1,
94437-38----------3,46738-39----------2,
33639-40----------1,80940-41----------1,
38541-42----------8----------72843-44----------
843-45----------2- high PID readings
found at 38-40 ft depth in SB-1, but soil samples were collected at
34-36, 37.5-38 and 41-42 ft depth- high PID reading found at 35-40 ft
depth in SB-3 and soil samples collected at 38-40 and 43-45 ft depth;
as per the text, soil was screened at two-ft interval, but boring log
for SB-2 shows PID readings for every five ft below 10 ft depth-
found high contamination in soil sample from SB-2 and groundwater
sample from SB-3soil
analtyicals:----------SB-2 36-38
ftEthylbenzene----------57,
400Xylene----------405,0001,2,
4-Trimethylbenzene--------675,0001,3,5-Trimethylbenzene--------226,
000Naphthalene----------51,
600Isopropylbenzene----------22,
900n-Butylbenzene----------26,
000sec-Butylbenzene----------11,
800n-Propylbenzene----------114,000groundwater
analyticals:
----------MW-3-------SB-2--------SB-3Ethylbenzene-
----------9---------22---------105Xylene----------
------25--------109---------5691,2,
4-Trimethylbenzene----------99---------5601,3,
5-Trimethylbenzene----------16---------15012/30/
10-Hiralkumar Patel.4:55 PM:- sent email to Alex Wirth at
Kleinfelder. informed him that the case will not be closed and the
department requires further soil and groundwater investigation. asked
him to submit work plan for complete delineation and corrected boring
log for SB-3 (including PID readings for every two ft depth). email
copied to Jovan Shedd, Joel Adrian and Seth Herman at Kleinfelder.
email also copied to Mr. Bushore at Exxon.01/04/11-Hiralkumar Patel.
discussed with DEC Austin regarding heavy soil contamination on an
ExxonMobil station. Austin mentioned that case should be transferred
to DEC Albany office as part of ExxonMobil work.10:48 AM:- spoke with
Scott at Exxon. they are still negotiating property sale and doesn't
know what will be future use of the property.10:58 AM:- sent email to
DEC Austin with case summary. he will talk to DEC Cozzy regarding
case transfer.01/14/11-Hiralkumar Patel. received email from DEC
Austin (at 5:22 PM on 01/13/11). Austin forwarded email from DEC
Cozzy confirming that DEC John Durnin will handle this project.case
transferred to DEC John Durnin.3:21 PM:- sent email to DEC Durnin and
informed him about case transfer.01/20/11-Hiralkumar Patel. received
a letter from Harvinder Singh from Bolla EM Realty, LLC. Mr. Singh
mentioned that as of 01/19/11, Bolla will assume all responsibility
for the remedial activities.Harvinder SinghBolla EM Realty, LLC.809
Steward AvenueGarden City, NY 11530Fax (516) 512-65561:33 PM:- sent
email to DEC Durnin with copy of letter from Bolla.**need copy of
tank closure report from tank systems removed in 1995.**-- subway
tunnel under Atlantic aveDEC requires: 1) complete delineation of GW
contamination found in MW-3 (to find out source of contamination), 2)

MOBIL STATION (Continued) **S110044776**

scaled site map including entire tank system (including current/former tanks, piping, dispenser islands etc.), 3) may require soil/gw samples in area of remote fill and dispenser islands based on spill #: 9403819.This site has been transferred to John Durnin, Bureau B, Section B. Ownership of this site has been transferred from ExxonMobil to Bolla EM Reality. As per the Bolla 1-19-2011 letter, Arcadis will replace Kleinfelder for the remediation work. (J. Durnin 1-24-2011)The Site Status Update Report (SSUR) for the time period of November 2010 to January 2011 was submitted on by Arcadis on March 28, 2011 and is under review. Arcadis is requesting that this spill be closed. (4/20/2011)The SSUR for the time period of November 2010 to January 2011 and February 2011 to April 2011 were reviewed and discussed with Arcadis on June 30, 2011. Arcadis is requesting that this spill be closed. A site visit during the next groundwater sampling event is scheduled for July 20, 2011. (7/7/2011)The PM visited the site on July 20, 2011 during the quarterly groundwater sampling event. The site status was discussed with Arcadis. The results of this July 20, 2011 sampling round will be evaluated and if there are no increases in dissolved petroleum concentrations in MW-3, Arcadis will provide an Expoosure Assessment and request that this spill be closed. (7-26-2011)Preliminary groundwater samples results from the July 20, 2011 event were submitted which showed no increse in dissolved petroleum concentrations in MW-3. The next Quarterly Site Status Update Report will include a closure request for Spill No. 0908744 with the required Exposure Assessment. (8-30-2011)As a result of a complete project file review including the Site Status Update Report dated September 27, 2011, the following notes are provided for clarification:No information has been found on the location of the former 550 gallon underground storage tanks.The SB-2 soil data, presented earlier in this spill report, is in parts per billion (ppb) but the Soil Cleanup Objectives in 6 NYCRR Part 375 and Table 2 of CP-51 are in parts per million (ppm).Six groundwater sampling events took place over a 20 month period (December 2009 to July 2011). Benzene, toluene and MTBE were not detected in any of the groundwater samples from any of the monitoring wells MW-1, MW-2, MW-3, MW-4 and MW-5.No petroleum contamination at all was detected in the groundwater samples from MW-1, MW-2, MW-4 and MW-5 during the 20 month period.The groundwater sample results from MW-3 show a significant decrease in levels of petroleum contamination over the 20 month period (i.e. ethyl benzene: 286 ppb to 10 ppb, xylenes: 756 ppb to 28 ppb).Based on this review, Spill No. 09-08744 was closed on October 21, 2011. (Durnin 10-21-2011)

Remarks: Soil testing at the above site reveals contaminated soil

Material:

Site ID:	421395
Operable Unit ID:	1177285
Operable Unit:	01
Material ID:	2170059
Material Code:	2645A
Material Name:	BTEX
Case No.:	Not reported
Material FA:	Oxygenates
Quantity:	Not reported
Units:	Not reported
Recovered:	Not reported
Resource Affected:	Not reported
Oxygenate:	False

MOBIL STATION (Continued) **S110044776**

Tank Test:

---

303 **BOLLA EM REALTY LLC #12755** **NY UST** **U002223000**
2816 ATLANTIC AVENUE **NY HIST UST** **N/A**
BROOKLYN, NY 11207 **NY AST**

UST:

Id/Status:	2-602236 / Active
Program Type:	PBS
Region:	STATE
DEC Region:	2
Expiration Date:	05/23/2015
UTM X:	593786.40506999998
UTM Y:	4503375.2518100003
Site Type:	Retail Gasoline Sales

Affiliation Records:

Site Id:	24194
Affiliation Type:	Mail Contact
Company Name:	GILBARCO VEEDER ROOT
Contact Type:	Not reported
Contact Name:	CMS; MAILSTOP F-76
Address1:	7300 W. FRIENDLY AVENUE
Address2:	P.O. BOX 22087
City:	GREENSBORO
State:	NC
Zip Code:	27420-2087
Country Code:	001
Phone:	(800) 253-8054
EMail:	CMS@GILBARCO.COM
Fax Number:	Not reported
Modified By:	NRLOMBAR
Date Last Modified:	2/17/2012

Site Id:	24194
Affiliation Type:	On-Site Operator
Company Name:	MOBIL # 12755
Contact Type:	Not reported
Contact Name:	STATION MANAGER
Address1:	Not reported
Address2:	Not reported
City:	Not reported
State:	NN
Zip Code:	Not reported
Country Code:	001
Phone:	(718) 827-2817
EMail:	Not reported
Fax Number:	Not reported
Modified By:	NRLOMBAR
Date Last Modified:	8/14/2007

Site Id:	24194
Affiliation Type:	Emergency Contact
Company Name:	BOLLA EM REALTY LLC
Contact Type:	Not reported
Contact Name:	FMS SPILL RESPONSE HOTLINE
Address1:	Not reported

BOLLA EM REALTY LLC #12755 (Continued) **U002223000**

Address2:	Not reported
City:	Not reported
State:	NN
Zip Code:	Not reported
Country Code:	999
Phone:	(800) 997-7725
EMail:	Not reported
Fax Number:	Not reported
Modified By:	NRLOMBAR
Date Last Modified:	1/23/2013

Site Id:	24194
Affiliation Type:	Facility Owner
Company Name:	BOLLA EM REALTY LLC
Contact Type:	Not reported
Contact Name:	Not reported
Address1:	809 STEWART AVE
Address2:	Not reported
City:	GARDEN CITY
State:	NY
Zip Code:	11530
Country Code:	001
Phone:	(516) 512-6550
EMail:	Not reported
Fax Number:	Not reported
Modified By:	NRLOMBAR
Date Last Modified:	7/22/2014

Tank Info:

Tank Number:	001
Tank ID:	49627
Tank Status:	Closed - Removed
Material Name:	Closed - Removed
Capacity Gallons:	550
Install Date:	Not reported
Date Tank Closed:	05/01/1995
Registered:	True
Tank Location:	Underground
Tank Type:	Steel/carbon steel
Material Code:	0009
Common Name of Substance:	Gasoline

Tightness Test Method:	NN
Date Test:	Not reported
Next Test Date:	Not reported
Pipe Model:	Not reported
Modified By:	TRANSLAT
Last Modified:	03/04/2004

Equipment Records:

C02 - Pipe Location - Underground/On-ground
F00 - Pipe External Protection - None
A00 - Tank Internal Protection - None
D01 - Pipe Type - Steel/Carbon Steel/Iron
G00 - Tank Secondary Containment - None
J02 - Dispenser - Suction Dispenser

BOLLA EM REALTY LLC #12755 (Continued) **U002223000**

I00 - Overfill - None
B00 - Tank External Protection - None
H00 - Tank Leak Detection - None

Tank Number:	002
Tank ID:	49628
Tank Status:	Closed - Removed
Material Name:	Closed - Removed
Capacity Gallons:	550
Install Date:	Not reported
Date Tank Closed:	05/01/1995
Registered:	True
Tank Location:	Underground
Tank Type:	Steel/carbon steel
Material Code:	0009
Common Name of Substance:	Gasoline
Tightness Test Method:	NN
Date Test:	Not reported
Next Test Date:	Not reported
Pipe Model:	Not reported
Modified By:	TRANSLAT
Last Modified:	03/04/2004

Equipment Records:

C02 - Pipe Location - Underground/On-ground
F00 - Pipe External Protection - None
A00 - Tank Internal Protection - None
D01 - Pipe Type - Steel/Carbon Steel/Iron
G00 - Tank Secondary Containment - None
J02 - Dispenser - Suction Dispenser
I00 - Overfill - None
B00 - Tank External Protection - None
H00 - Tank Leak Detection - None

Tank Number:	003
Tank ID:	49629
Tank Status:	Closed - Removed
Material Name:	Closed - Removed
Capacity Gallons:	550
Install Date:	Not reported
Date Tank Closed:	05/01/1995
Registered:	True
Tank Location:	Underground
Tank Type:	Steel/carbon steel
Material Code:	0009
Common Name of Substance:	Gasoline
Tightness Test Method:	NN
Date Test:	Not reported
Next Test Date:	Not reported
Pipe Model:	Not reported
Modified By:	TRANSLAT
Last Modified:	03/04/2004

Equipment Records:

BOLLA EM REALTY LLC #12755 (Continued) **U002223000**

A00 - Tank Internal Protection - None
D01 - Pipe Type - Steel/Carbon Steel/Iron
G00 - Tank Secondary Containment - None
J02 - Dispenser - Suction Dispenser
C02 - Pipe Location - Underground/On-ground
F00 - Pipe External Protection - None
I00 - Overfill - None
B00 - Tank External Protection - None
H00 - Tank Leak Detection - None

Tank Number: 004
Tank ID: 49630
Tank Status: Closed - Removed
Material Name: Closed - Removed
Capacity Gallons: 550
Install Date: Not reported
Date Tank Closed: 05/01/1995
Registered: True
Tank Location: Underground
Tank Type: Steel/carbon steel
Material Code: 0009
Common Name of Substance: Gasoline

Tightness Test Method: NN
Date Test: Not reported
Next Test Date: Not reported
Pipe Model: Not reported
Modified By: TRANSLAT
Last Modified: 03/04/2004

Equipment Records:

A00 - Tank Internal Protection - None
D01 - Pipe Type - Steel/Carbon Steel/Iron
G00 - Tank Secondary Containment - None
J02 - Dispenser - Suction Dispenser
C02 - Pipe Location - Underground/On-ground
F00 - Pipe External Protection - None
I00 - Overfill - None
B00 - Tank External Protection - None
H00 - Tank Leak Detection - None

Tank Number: 005
Tank ID: 49631
Tank Status: Closed - Removed
Material Name: Closed - Removed
Capacity Gallons: 550
Install Date: Not reported
Date Tank Closed: 05/01/1995
Registered: True
Tank Location: Underground
Tank Type: Steel/carbon steel
Material Code: 0009
Common Name of Substance: Gasoline

Tightness Test Method: NN
Date Test: Not reported

BOLLA EM REALTY LLC #12755 (Continued) **U002223000**

Next Test Date: Not reported
Pipe Model: Not reported
Modified By: TRANSLAT
Last Modified: 03/04/2004

Equipment Records:

C02 - Pipe Location - Underground/On-ground
F00 - Pipe External Protection - None
A00 - Tank Internal Protection - None
D01 - Pipe Type - Steel/Carbon Steel/Iron
G00 - Tank Secondary Containment - None
J02 - Dispenser - Suction Dispenser
I00 - Overfill - None
B00 - Tank External Protection - None
H00 - Tank Leak Detection - None

Tank Number: 006
Tank ID: 49632
Tank Status: Closed - Removed
Material Name: Closed - Removed
Capacity Gallons: 550
Install Date: Not reported
Date Tank Closed: 05/01/1995
Registered: True
Tank Location: Underground
Tank Type: Steel/carbon steel
Material Code: 0009
Common Name of Substance: Gasoline

Tightness Test Method: NN
Date Test: Not reported
Next Test Date: Not reported
Pipe Model: Not reported
Modified By: TRANSLAT
Last Modified: 03/04/2004

Equipment Records:

C02 - Pipe Location - Underground/On-ground
F00 - Pipe External Protection - None
A00 - Tank Internal Protection - None
D01 - Pipe Type - Steel/Carbon Steel/Iron
G00 - Tank Secondary Containment - None
J02 - Dispenser - Suction Dispenser
I00 - Overfill - None
B00 - Tank External Protection - None
H00 - Tank Leak Detection - None

Tank Number: 007
Tank ID: 49633
Tank Status: Closed - Removed
Material Name: Closed - Removed
Capacity Gallons: 550
Install Date: Not reported
Date Tank Closed: 05/01/1995
Registered: True
Tank Location: Underground

BOLLA EM REALTY LLC #12755 (Continued) **U002223000**

Tank Type: Steel/carbon steel
Material Code: 0009
Common Name of Substance: Gasoline

Tightness Test Method: NN
Date Test: Not reported
Next Test Date: Not reported
Pipe Model: Not reported
Modified By: TRANSLAT
Last Modified: 03/04/2004

Equipment Records:

C02 - Pipe Location - Underground/On-ground
F00 - Pipe External Protection - None
A00 - Tank Internal Protection - None
D01 - Pipe Type - Steel/Carbon Steel/Iron
G00 - Tank Secondary Containment - None
J02 - Dispenser - Suction Dispenser
I00 - Overfill - None
B00 - Tank External Protection - None
H00 - Tank Leak Detection - None

Tank Number: 008
Tank ID: 49634
Tank Status: Closed - Removed
Material Name: Closed - Removed
Capacity Gallons: 550
Install Date: Not reported
Date Tank Closed: 05/01/1995
Registered: True
Tank Location: Underground
Tank Type: Steel/carbon steel
Material Code: 0009
Common Name of Substance: Gasoline

Tightness Test Method: NN
Date Test: Not reported
Next Test Date: Not reported
Pipe Model: Not reported
Modified By: TRANSLAT
Last Modified: 03/04/2004

Equipment Records:

A00 - Tank Internal Protection - None
D01 - Pipe Type - Steel/Carbon Steel/Iron
G00 - Tank Secondary Containment - None
J02 - Dispenser - Suction Dispenser
C02 - Pipe Location - Underground/On-ground
F00 - Pipe External Protection - None
I00 - Overfill - None
B00 - Tank External Protection - None
H00 - Tank Leak Detection - None

Tank Number: 009
Tank ID: 49635
Tank Status: Closed - Removed

BOLLA EM REALTY LLC #12755 (Continued) **U002223000**

Material Name:	Closed - Removed
Capacity Gallons:	550
Install Date:	Not reported
Date Tank Closed:	05/01/1995
Registered:	True
Tank Location:	Underground
Tank Type:	Steel/carbon steel
Material Code:	0009
Common Name of Substance:	Gasoline
Tightness Test Method:	NN
Date Test:	Not reported
Next Test Date:	Not reported
Pipe Model:	Not reported
Modified By:	TRANSLAT
Last Modified:	03/04/2004

Equipment Records:

C02 - Pipe Location - Underground/On-ground
F00 - Pipe External Protection - None
A00 - Tank Internal Protection - None
D01 - Pipe Type - Steel/Carbon Steel/Iron
G00 - Tank Secondary Containment - None
J02 - Dispenser - Suction Dispenser
I00 - Overfill - None
B00 - Tank External Protection - None
H00 - Tank Leak Detection - None

Tank Number:	010
Tank ID:	49636
Tank Status:	Closed - Removed
Material Name:	Closed - Removed
Capacity Gallons:	550
Install Date:	Not reported
Date Tank Closed:	05/01/1995
Registered:	True
Tank Location:	Underground
Tank Type:	Steel/carbon steel
Material Code:	0009
Common Name of Substance:	Gasoline
Tightness Test Method:	NN
Date Test:	Not reported
Next Test Date:	Not reported
Pipe Model:	Not reported
Modified By:	TRANSLAT
Last Modified:	03/04/2004

Equipment Records:

F00 - Pipe External Protection - None
A00 - Tank Internal Protection - None
D00 - Pipe Type - No Piping
G00 - Tank Secondary Containment - None
J02 - Dispenser - Suction Dispenser
B02 - Tank External Protection - Original Sacrificial Anode
I00 - Overfill - None
C01 - Pipe Location - Aboveground

BOLLA EM REALTY LLC #12755 (Continued) **U002223000**

H00 - Tank Leak Detection - None

Tank Number:	011
Tank ID:	49637
Tank Status:	Closed - Removed
Material Name:	Closed - Removed
Capacity Gallons:	550
Install Date:	Not reported
Date Tank Closed:	05/01/1995
Registered:	True
Tank Location:	Underground
Tank Type:	Steel/carbon steel
Material Code:	0009
Common Name of Substance:	Gasoline
Tightness Test Method:	NN
Date Test:	Not reported
Next Test Date:	Not reported
Pipe Model:	Not reported
Modified By:	TRANSLAT
Last Modified:	03/04/2004

Equipment Records:

A00 - Tank Internal Protection - None
D01 - Pipe Type - Steel/Carbon Steel/Iron
G00 - Tank Secondary Containment - None
J02 - Dispenser - Suction Dispenser
C02 - Pipe Location - Underground/On-ground
F00 - Pipe External Protection - None
I00 - Overfill - None
B00 - Tank External Protection - None
H00 - Tank Leak Detection - None

Tank Number:	012
Tank ID:	49638
Tank Status:	Closed - Removed
Material Name:	Closed - Removed
Capacity Gallons:	550
Install Date:	Not reported
Date Tank Closed:	05/01/1995
Registered:	True
Tank Location:	Underground
Tank Type:	Steel/carbon steel
Material Code:	0009
Common Name of Substance:	Gasoline
Tightness Test Method:	NN
Date Test:	Not reported
Next Test Date:	Not reported
Pipe Model:	Not reported
Modified By:	TRANSLAT
Last Modified:	03/04/2004

Equipment Records:

C02 - Pipe Location - Underground/On-ground
F00 - Pipe External Protection - None

BOLLA EM REALTY LLC #12755 (Continued) **U002223000**

A00 - Tank Internal Protection - None
D01 - Pipe Type - Steel/Carbon Steel/Iron
G00 - Tank Secondary Containment - None
J02 - Dispenser - Suction Dispenser
I00 - Overfill - None
B00 - Tank External Protection - None
H00 - Tank Leak Detection - None

Tank Number:	020
Tank ID:	51688
Tank Status:	In Service
Material Name:	In Service
Capacity Gallons:	4000
Install Date:	05/01/1995
Date Tank Closed:	Not reported
Registered:	True
Tank Location:	Underground
Tank Type:	Equivalent technology
Material Code:	2712
Common Name of Substance:	Gasoline/Ethanol

Tightness Test Method:	21
Date Test:	12/03/2010
Next Test Date:	Not reported
Pipe Model:	Not reported
Modified By:	NRLOMBAR
Last Modified:	01/23/2013

Equipment Records:

C02 - Pipe Location - Underground/On-ground
F00 - Pipe External Protection - None
H01 - Tank Leak Detection - Interstitial - Electronic Monitoring
I02 - Overfill - High Level Alarm
K01 - Spill Prevention - Catch Basin
A00 - Tank Internal Protection - None
D11 - Pipe Type - Flexible Piping
J01 - Dispenser - Pressurized Dispenser
B04 - Tank External Protection - Fiberglass
E04 - Piping Secondary Containment - Double-Walled (Underground)
L02 - Piping Leak Detection - Interstitial - Manual Monitoring
G04 - Tank Secondary Containment - Double-Walled (Underground)
I01 - Overfill - Float Vent Valve
L07 - Piping Leak Detection - Pressurized Piping Leak Detector

Tank Number:	021
Tank ID:	51689
Tank Status:	In Service
Material Name:	In Service
Capacity Gallons:	4000
Install Date:	05/01/1995
Date Tank Closed:	Not reported
Registered:	True
Tank Location:	Underground
Tank Type:	Equivalent technology
Material Code:	2712
Common Name of Substance:	Gasoline/Ethanol

BOLLA EM REALTY LLC #12755 (Continued) **U002223000**

Tightness Test Method: 21
Date Test: 12/03/2010
Next Test Date: Not reported
Pipe Model: Not reported
Modified By: NRLOMBAR
Last Modified: 01/23/2013

Equipment Records:

C02 - Pipe Location - Underground/On-ground
F00 - Pipe External Protection - None
H01 - Tank Leak Detection - Interstitial - Electronic Monitoring
I02 - Overfill - High Level Alarm
K01 - Spill Prevention - Catch Basin
A00 - Tank Internal Protection - None
D11 - Pipe Type - Flexible Piping
J02 - Dispenser - Suction Dispenser
L09 - Piping Leak Detection - Exempt Suction Piping
B04 - Tank External Protection - Fiberglass
E04 - Piping Secondary Containment - Double-Walled (Underground)
G04 - Tank Secondary Containment - Double-Walled (Underground)
I01 - Overfill - Float Vent Valve
L07 - Piping Leak Detection - Pressurized Piping Leak Detector

Tank Number: 022
Tank ID: 51690
Tank Status: In Service
Material Name: In Service
Capacity Gallons: 4000
Install Date: 05/01/1995
Date Tank Closed: Not reported
Registered: True
Tank Location: Underground
Tank Type: Equivalent technology
Material Code: 2712
Common Name of Substance: Gasoline/Ethanol

Tightness Test Method: 21
Date Test: 12/03/2010
Next Test Date: Not reported
Pipe Model: Not reported
Modified By: NRLOMBAR
Last Modified: 01/23/2013

Equipment Records:

C02 - Pipe Location - Underground/On-ground
F00 - Pipe External Protection - None
H01 - Tank Leak Detection - Interstitial - Electronic Monitoring
I02 - Overfill - High Level Alarm
K01 - Spill Prevention - Catch Basin
A00 - Tank Internal Protection - None
D11 - Pipe Type - Flexible Piping
J02 - Dispenser - Suction Dispenser
L09 - Piping Leak Detection - Exempt Suction Piping
B04 - Tank External Protection - Fiberglass
E04 - Piping Secondary Containment - Double-Walled (Underground)
L02 - Piping Leak Detection - Interstitial - Manual Monitoring
G04 - Tank Secondary Containment - Double-Walled (Underground)

BOLLA EM REALTY LLC #12755 (Continued) **U002223000**

I01 - Overfill - Float Vent Valve

Tank Number:	023
Tank ID:	51691
Tank Status:	In Service
Material Name:	In Service
Capacity Gallons:	4000
Install Date:	05/01/1995
Date Tank Closed:	Not reported
Registered:	True
Tank Location:	Underground
Tank Type:	Equivalent technology
Material Code:	2712
Common Name of Substance:	Gasoline/Ethanol
Tightness Test Method:	21
Date Test:	12/03/2010
Next Test Date:	Not reported
Pipe Model:	Not reported
Modified By:	NRLOMBAR
Last Modified:	01/23/2013

Equipment Records:

C02 - Pipe Location - Underground/On-ground
F00 - Pipe External Protection - None
H01 - Tank Leak Detection - Interstitial - Electronic Monitoring
I02 - Overfill - High Level Alarm
K01 - Spill Prevention - Catch Basin
A00 - Tank Internal Protection - None
D11 - Pipe Type - Flexible Piping
J01 - Dispenser - Pressurized Dispenser
B04 - Tank External Protection - Fiberglass
E04 - Piping Secondary Containment - Double-Walled (Underground)
L02 - Piping Leak Detection - Interstitial - Manual Monitoring
G04 - Tank Secondary Containment - Double-Walled (Underground)
I01 - Overfill - Float Vent Valve
L07 - Piping Leak Detection - Pressurized Piping Leak Detector

Tank Number:	024
Tank ID:	51692
Tank Status:	In Service
Material Name:	In Service
Capacity Gallons:	4000
Install Date:	05/01/1995
Date Tank Closed:	Not reported
Registered:	True
Tank Location:	Underground
Tank Type:	Equivalent technology
Material Code:	0008
Common Name of Substance:	Diesel
Tightness Test Method:	21
Date Test:	12/03/2010
Next Test Date:	Not reported
Pipe Model:	Not reported
Modified By:	NRLOMBAR

BOLLA EM REALTY LLC #12755 (Continued) **U002223000**

Last Modified: 01/23/2013

Equipment Records:

A00 - Tank Internal Protection - None
D11 - Pipe Type - Flexible Piping
J01 - Dispenser - Pressurized Dispenser
C02 - Pipe Location - Underground/On-ground
F00 - Pipe External Protection - None
H01 - Tank Leak Detection - Interstitial - Electronic Monitoring
I02 - Overfill - High Level Alarm
K01 - Spill Prevention - Catch Basin
B04 - Tank External Protection - Fiberglass
E04 - Piping Secondary Containment - Double-Walled (Underground)
L02 - Piping Leak Detection - Interstitial - Manual Monitoring
G04 - Tank Secondary Containment - Double-Walled (Underground)
I01 - Overfill - Float Vent Valve
L07 - Piping Leak Detection - Pressurized Piping Leak Detector

HIST UST:

PBS Number:	2-602236
SPDES Number:	Not reported
Emergency Contact:	ENV. HELP DESK
Emergency Telephone:	(800) 662-4567
Operator:	SIMMONS VALERIS
Operator Telephone:	(718) 827-2817
Owner Name:	MOBIL OIL CORPORATION/EARTH
Owner Address:	3225 GALLOWS ROAD, 6W307
Owner City,St,Zip:	FAIRFAX, VA 22037
Owner Telephone:	(703) 849-6252
Owner Type:	Corporate/Commercial
Owner Subtype:	Not reported
Mailing Name:	MOBIL OIL C/O NDE ENV.
Mailing Address:	P.O.BOX 142667
Mailing Address 2:	Not reported
Mailing City,St,Zip:	AUSTIN, TX 78714-2667
Mailing Contact:	SHAVON L. THORNTON
Mailing Telephone:	(800) 800-4633
Owner Mark:	First Owner
Facility Status:	1 - Active PBS facility, i.e. total capacity of the PBS tanks is greater than 1,100 gallons, regardless if Subpart 360-14 tanks exist or not at the facility.
Facility Addr2:	Not reported
SWIS ID:	6101
Old PBS Number:	Not reported
Facility Type:	RETAIL GASOLINE SALES
Inspected Date:	Not reported
Inspector:	Not reported
Inspection Result:	Not reported
Federal ID:	Not reported
Certification Flag:	False
Certification Date:	10/06/2000
Expiration Date:	05/23/2005
Renew Flag:	False
Renewal Date:	Not reported
Total Capacity:	20000
FAMT:	True
Facility Screen:	No Missing Data

BOLLA EM REALTY LLC #12755 (Continued) **U002223000**

Owner Screen:	No Missing Data
Tank Screen:	No Missing Data
Dead Letter:	False
CBS Number:	Not reported
Town or City:	NEW YORK CITY
County Code:	61
Town or City:	01
Region:	2

Tank Id:	001
Tank Location:	UNDERGROUND
Tank Status:	Closed-Removed
Install Date:	Not reported
Capacity (gals):	550
Product Stored:	UNLEADED GASOLINE
Tank Type:	Steel/carbon steel
Tank Internal:	None
Tank External:	None
Pipe Location:	Underground
Pipe Type:	STEEL/IRON
Pipe Internal:	None
Pipe External:	None
Second Containment:	None
Leak Detection:	None
Overfill Prot:	None
Dispenser:	Suction
Date Tested:	Not reported
Next Test Date:	Not reported
Missing Data for Tank:	No Missing Data
Date Closed:	05/01/1995
Test Method:	Not reported
Deleted:	False
Updated:	True
Lat/long:	Not reported

Tank Id:	002
Tank Location:	UNDERGROUND
Tank Status:	Closed-Removed
Install Date:	Not reported
Capacity (gals):	550
Product Stored:	UNLEADED GASOLINE
Tank Type:	Steel/carbon steel
Tank Internal:	None
Tank External:	None
Pipe Location:	Underground
Pipe Type:	STEEL/IRON
Pipe Internal:	None
Pipe External:	None
Second Containment:	None
Leak Detection:	None
Overfill Prot:	None
Dispenser:	Suction
Date Tested:	Not reported
Next Test Date:	Not reported
Missing Data for Tank:	No Missing Data
Date Closed:	05/01/1995

BOLLA EM REALTY LLC #12755 (Continued) **U002223000**

Test Method:	Not reported
Deleted:	False
Updated:	True
Lat/long:	Not reported

Tank Id:	003
Tank Location:	UNDERGROUND
Tank Status:	Closed-Removed
Install Date:	Not reported
Capacity (gals):	550
Product Stored:	UNLEADED GASOLINE
Tank Type:	Steel/carbon steel
Tank Internal:	None
Tank External:	None
Pipe Location:	Underground
Pipe Type:	STEEL/IRON
Pipe Internal:	None
Pipe External:	None
Second Containment:	None
Leak Detection:	None
Overfill Prot:	None
Dispenser:	Suction
Date Tested:	Not reported
Next Test Date:	Not reported
Missing Data for Tank:	No Missing Data
Date Closed:	05/01/1995
Test Method:	Not reported
Deleted:	False
Updated:	True
Lat/long:	Not reported

Tank Id:	004
Tank Location:	UNDERGROUND
Tank Status:	Closed-Removed
Install Date:	Not reported
Capacity (gals):	550
Product Stored:	UNLEADED GASOLINE
Tank Type:	Steel/carbon steel
Tank Internal:	None
Tank External:	None
Pipe Location:	Underground
Pipe Type:	STEEL/IRON
Pipe Internal:	None
Pipe External:	None
Second Containment:	None
Leak Detection:	None
Overfill Prot:	None
Dispenser:	Suction
Date Tested:	Not reported
Next Test Date:	Not reported
Missing Data for Tank:	No Missing Data
Date Closed:	05/01/1995
Test Method:	Not reported
Deleted:	False
Updated:	True

BOLLA EM REALTY LLC #12755 (Continued) **U002223000**

Lat/long: Not reported

Tank Id: 005
Tank Location: UNDERGROUND
Tank Status: Closed-Removed
Install Date: Not reported
Capacity (gals): 550
Product Stored: UNLEADED GASOLINE
Tank Type: Steel/carbon steel
Tank Internal: None
Tank External: None
Pipe Location: Underground
Pipe Type: STEEL/IRON
Pipe Internal: None
Pipe External: None
Second Containment: None
Leak Detection: None
Overfill Prot: None
Dispenser: Suction
Date Tested: Not reported
Next Test Date: Not reported
Missing Data for Tank: No Missing Data
Date Closed: 05/01/1995
Test Method: Not reported
Deleted: False
Updated: True
Lat/long: Not reported

Tank Id: 006
Tank Location: UNDERGROUND
Tank Status: Closed-Removed
Install Date: Not reported
Capacity (gals): 550
Product Stored: UNLEADED GASOLINE
Tank Type: Steel/carbon steel
Tank Internal: None
Tank External: None
Pipe Location: Underground
Pipe Type: STEEL/IRON
Pipe Internal: None
Pipe External: None
Second Containment: None
Leak Detection: None
Overfill Prot: None
Dispenser: Suction
Date Tested: Not reported
Next Test Date: Not reported
Missing Data for Tank: No Missing Data
Date Closed: 05/01/1995
Test Method: Not reported
Deleted: False
Updated: True
Lat/long: Not reported

BOLLA EM REALTY LLC #12755 (Continued) **U002223000**

Tank Id:	007
Tank Location:	UNDERGROUND
Tank Status:	Closed-Removed
Install Date:	Not reported
Capacity (gals):	550
Product Stored:	UNLEADED GASOLINE
Tank Type:	Steel/carbon steel
Tank Internal:	None
Tank External:	None
Pipe Location:	Underground
Pipe Type:	STEEL/IRON
Pipe Internal:	None
Pipe External:	None
Second Containment:	None
Leak Detection:	None
Overfill Prot:	None
Dispenser:	Suction
Date Tested:	Not reported
Next Test Date:	Not reported
Missing Data for Tank:	No Missing Data
Date Closed:	05/01/1995
Test Method:	Not reported
Deleted:	False
Updated:	True
Lat/long:	Not reported

Tank Id:	008
Tank Location:	UNDERGROUND
Tank Status:	Closed-Removed
Install Date:	Not reported
Capacity (gals):	550
Product Stored:	UNLEADED GASOLINE
Tank Type:	Steel/carbon steel
Tank Internal:	None
Tank External:	None
Pipe Location:	Underground
Pipe Type:	STEEL/IRON
Pipe Internal:	None
Pipe External:	None
Second Containment:	None
Leak Detection:	None
Overfill Prot:	None
Dispenser:	Suction
Date Tested:	Not reported
Next Test Date:	Not reported
Missing Data for Tank:	No Missing Data
Date Closed:	05/01/1995
Test Method:	Not reported
Deleted:	False
Updated:	True
Lat/long:	Not reported

Tank Id:	009
Tank Location:	UNDERGROUND
Tank Status:	Closed-Removed

BOLLA EM REALTY LLC #12755 (Continued) **U002223000**

Install Date:	Not reported
Capacity (gals):	550
Product Stored:	UNLEADED GASOLINE
Tank Type:	Steel/carbon steel
Tank Internal:	None
Tank External:	None
Pipe Location:	Underground
Pipe Type:	STEEL/IRON
Pipe Internal:	None
Pipe External:	None
Second Containment:	None
Leak Detection:	None
Overfill Prot:	None
Dispenser:	Suction
Date Tested:	Not reported
Next Test Date:	Not reported
Missing Data for Tank:	No Missing Data
Date Closed:	05/01/1995
Test Method:	Not reported
Deleted:	False
Updated:	True
Lat/long:	Not reported

Tank Id:	010
Tank Location:	UNDERGROUND
Tank Status:	Closed-Removed
Install Date:	Not reported
Capacity (gals):	550
Product Stored:	UNLEADED GASOLINE
Tank Type:	Steel/carbon steel
Tank Internal:	None
Tank External:	Sacrificial Anode
Pipe Location:	Aboveground
Pipe Type:	NONE
Pipe Internal:	None
Pipe External:	None
Second Containment:	None
Leak Detection:	None
Overfill Prot:	None
Dispenser:	Suction
Date Tested:	Not reported
Next Test Date:	Not reported
Missing Data for Tank:	No Missing Data
Date Closed:	05/01/1995
Test Method:	Not reported
Deleted:	False
Updated:	True
Lat/long:	Not reported

Tank Id:	011
Tank Location:	UNDERGROUND
Tank Status:	Closed-Removed
Install Date:	Not reported
Capacity (gals):	550
Product Stored:	UNLEADED GASOLINE

BOLLA EM REALTY LLC #12755 (Continued) **U002223000**

Tank Type:	Steel/carbon steel
Tank Internal:	None
Tank External:	None
Pipe Location:	Underground
Pipe Type:	STEEL/IRON
Pipe Internal:	None
Pipe External:	None
Second Containment:	None
Leak Detection:	None
Overfill Prot:	None
Dispenser:	Suction
Date Tested:	Not reported
Next Test Date:	Not reported
Missing Data for Tank:	No Missing Data
Date Closed:	05/01/1995
Test Method:	Not reported
Deleted:	False
Updated:	True
Lat/long:	Not reported

Tank Id:	012
Tank Location:	UNDERGROUND
Tank Status:	Closed-Removed
Install Date:	Not reported
Capacity (gals):	550
Product Stored:	UNLEADED GASOLINE
Tank Type:	Steel/carbon steel
Tank Internal:	None
Tank External:	None
Pipe Location:	Underground
Pipe Type:	STEEL/IRON
Pipe Internal:	None
Pipe External:	None
Second Containment:	None
Leak Detection:	None
Overfill Prot:	None
Dispenser:	Suction
Date Tested:	Not reported
Next Test Date:	Not reported
Missing Data for Tank:	No Missing Data
Date Closed:	05/01/1995
Test Method:	Not reported
Deleted:	False
Updated:	True
Lat/long:	Not reported

AST:

Region:	STATE
DEC Region:	2
Site Status:	Active
Facility Id:	2-602236
Program Type:	PBS
UTM X:	593786.40506999998
UTM Y:	4503375.2518100003
Expiration Date:	05/23/2015
Site Type:	Retail Gasoline Sales

BOLLA EM REALTY LLC #12755 (Continued) **U002223000**

Affiliation Records:

Site Id:	24194
Affiliation Type:	Mail Contact
Company Name:	GILBARCO VEEDER ROOT
Contact Type:	Not reported
Contact Name:	CMS; MAILSTOP F-76
Address1:	7300 W. FRIENDLY AVENUE
Address2:	P.O. BOX 22087
City:	GREENSBORO
State:	NC
Zip Code:	27420-2087
Country Code:	001
Phone:	(800) 253-8054
EMail:	CMS@GILBARCO.COM
Fax Number:	Not reported
Modified By:	NRLOMBAR
Date Last Modified:	2/17/2012

Site Id:	24194
Affiliation Type:	On-Site Operator
Company Name:	MOBIL # 12755
Contact Type:	Not reported
Contact Name:	STATION MANAGER
Address1:	Not reported
Address2:	Not reported
City:	Not reported
State:	NN
Zip Code:	Not reported
Country Code:	001
Phone:	(718) 827-2817
EMail:	Not reported
Fax Number:	Not reported
Modified By:	NRLOMBAR
Date Last Modified:	8/14/2007

Site Id:	24194
Affiliation Type:	Emergency Contact
Company Name:	BOLLA EM REALTY LLC
Contact Type:	Not reported
Contact Name:	FMS SPILL RESPONSE HOTLINE
Address1:	Not reported
Address2:	Not reported
City:	Not reported
State:	NN
Zip Code:	Not reported
Country Code:	999
Phone:	(800) 997-7725
EMail:	Not reported
Fax Number:	Not reported
Modified By:	NRLOMBAR
Date Last Modified:	1/23/2013

Site Id:	24194
Affiliation Type:	Facility Owner
Company Name:	BOLLA EM REALTY LLC
Contact Type:	Not reported
Contact Name:	Not reported

BOLLA EM REALTY LLC #12755 (Continued) **U002223000**

Address1:	809 STEWART AVE
Address2:	Not reported
City:	GARDEN CITY
State:	NY
Zip Code:	11530
Country Code:	001
Phone:	(516) 512-6550
EMail:	Not reported
Fax Number:	Not reported
Modified By:	NRLOMBAR
Date Last Modified:	7/22/2014

Tank Info:

Tank Number:	025
Tank Id:	214726
Material Code:	0022
Common Name of Substance:	Waste Oil/Used Oil

Equipment Records:

A00 - Tank Internal Protection - None
D00 - Pipe Type - No Piping
J00 - Dispenser - None
G09 - Tank Secondary Containment - Modified Double-Walled (Aboveground)
H02 - Tank Leak Detection - Interstitial - Manual Monitoring
L00 - Piping Leak Detection - None
C00 - Pipe Location - No Piping
F00 - Pipe External Protection - None
I04 - Overfill - Product Level Gauge (A/G)
B00 - Tank External Protection - None
E00 - Piping Secondary Containment - None
K00 - Spill Prevention - None

Tank Location:	3
Tank Type:	Steel/Carbon Steel/Iron
Tank Status:	In Service
Pipe Model:	Not reported
Install Date:	05/01/1995
Capacity Gallons:	250
Tightness Test Method:	NN
Date Test:	Not reported
Next Test Date:	Not reported
Date Tank Closed:	Not reported
Register:	True
Modified By:	NRLOMBAR
Last Modified:	01/23/2013
Material Name:	Waste Oil/Used Oil

303 **MANHOLE 5245**
ATLANTIC AVE/HENDRIX ST
BROOKLYN, NY

NY Spills **S104651788**
N/A

SPILLS:

Facility ID:	0000511
Facility Type:	ER
DER Facility ID:	252452
Site ID:	313106
DEC Region:	2
Spill Date:	4/13/2000
Spill Number/Closed Date:	0000511 / 1/16/2002
Spill Cause:	Unknown
Spill Class:	Known release with minimal potential for fire or hazard. DEC Response. Willing Responsible Party. Corrective action taken.
SWIS:	2401
Investigator:	JHOCONNE
Referred To:	Not reported
Reported to Dept:	4/13/2000
CID:	398
Water Affected:	Not reported
Spill Source:	Unknown
Spill Notifier:	Responsible Party
Cleanup Ceased:	Not reported
Cleanup Meets Std:	False
Last Inspection:	Not reported
Recommended Penalty:	False
UST Trust:	False
Remediation Phase:	0
Date Entered In Computer:	4/13/2000
Spill Record Last Update:	1/23/2002
Spiller Name:	Not reported
Spiller Company:	UNKNOWN
Spiller Address:	Not reported
Spiller City,St,Zip:	NY
Spiller Company:	999
Contact Name:	BILL MURPHY
Contact Phone:	(212) 580-6763
DEC Memo:	Prior to Sept, 2004 data translation this spill Lead_DEC Field was "O'CONNELL"Con Ed e2mis #130876 Notes:4-13-00 0953hrs1/2gal unknown oil on 1500gal water in manhole 5245.1445hrsLSN 00-03602 <1ppm PCB4-14-00 1100hrsCleanup completed by double washing with slix. Liquids removed by tanker,solids by vactor. No leaking equipment. No sump.
Remarks:	1/2 GAL ON 1500 GAL WATER. CON ED #130876.CLEAN UP PENDING RESULTS.

Material:

Site ID:	313106
Operable Unit ID:	822223
Operable Unit:	01
Material ID:	288755
Material Code:	0066A
Material Name:	UNKNOWN PETROLEUM
Case No.:	Not reported
Material FA:	Petroleum
Quantity:	1
Units:	Gallons
Recovered:	No
Resource Affected:	Not reported
Oxygenate:	False

MANHOLE 5245 (Continued) **S104651788**

Tank Test:

---

303 **EDR US Hist Auto Stat** **1015387517**
2816 ATLANTIC AVE **N/A**
BROOKLYN, NY 11207

EDR Historical Auto Stations:

Name:	D & SY SERVICE STATION
Year:	1999
Address:	2816 ATLANTIC AVE
Name:	D & SY SERVICE STATION
Year:	2000
Address:	2816 ATLANTIC AVE
Name:	D & SY SERVICE STATION
Year:	2001
Address:	2816 ATLANTIC AVE
Name:	D & SY SERVICE STATION
Year:	2002
Address:	2816 ATLANTIC AVE
Name:	D & SY SERVICE STATION
Year:	2003
Address:	2816 ATLANTIC AVE
Name:	VALERIS SERVICE STATION INC
Year:	2004
Address:	2816 ATLANTIC AVE
Name:	D & SY SERVICE STATION
Year:	2005
Address:	2816 ATLANTIC AVE
Name:	D & SY SERVICE STATION INC
Year:	2006
Address:	2816 ATLANTIC AVE
Name:	D & SY SERVICE STATION INC
Year:	2007
Address:	2816 ATLANTIC AVE
Name:	EXXON D & SY SERVICE CENTER
Year:	2008
Address:	2816 ATLANTIC AVE
Name:	D & SY SVC CTR
Year:	2010
Address:	2816 ATLANTIC AVE
Name:	D & SY SERVICE STATION
Year:	2011
Address:	2816 ATLANTIC AVE
Name:	D SY SERVICE STATION

(Continued) **1015387517**

Year: 2012
Address: 2816 ATLANTIC AVE

---

303 **BOLLA EM REALTY LLC # 12755** **FINDS** **1016875550**
2816 ATLANTIC AVENUE **N/A**
BROOKLYN, NY 11207

FINDS:

Registry ID: 110059779459

Environmental Interest/Information System
ICIS (Integrated Compliance Information System) is the Integrated Compliance Information System and provides a database that, when complete, will contain integrated Enforcement and Compliance information across most of EPA's programs. The vision for ICIS is to replace EPA's independent databases that contain Enforcement data with a single repository for that information. Currently, ICIS contains all Federal Administrative and Judicial enforcement actions. This information is maintained in ICIS by EPA in the Regional offices and it Headquarters. A future release of ICIS will replace the Permit Compliance System (PCS) which supports the NPDES and will integrate that information with Federal actions already in the system. ICIS also has the capability to track other activities occurring in the Region that support Compliance and Enforcement programs. These include; Incident Tracking, Compliance Assistance, and Compliance Monitoring.

---

303 **GASETERIA ATLANTIC** **FINDS** **1016106952**
2820 ATLANTIC AVE **N/A**
BROOKLYN, NY 11207

FINDS:

Registry ID: 110019194744

Environmental Interest/Information System
AFS (Aerometric Information Retrieval System (AIRS) Facility Subsystem) replaces the former Compliance Data System (CDS), the National Emission Data System (NEDS), and the Storage and Retrieval of Aerometric Data (SAROAD). AIRS is the national repository for information concerning airborne pollution in the United States. AFS is used to track emissions and compliance data from industrial plants. AFS data are utilized by states to prepare State Implementation Plans to comply with regulatory programs and by EPA as an input for the estimation of total national emissions. AFS is undergoing a major redesign to support facility operating permits required under Title V of the Clean Air Act.

FIS (New York - Facility Information System) is New York's Department of Environmental Conservation (DEC) information system for tracking environmental facility information found across the State.

303 **GASETERIA ATLANTIC** **US AIRS** **1007757066**
2820 ATLANTIC AVE **N/A**
BROOKLYN, NY 11207

AIRS (AFS):

Airs Minor Details:

EPA plant ID:	110040834078
Plant name:	GASETERIA ATLANTIC
Plant address:	2820 ATLANTIC AVE BROOKLYN, NY 11207
County:	KINGS
Region code:	02
Dunn & Bradst #:	Not reported
Air quality cntrl region:	043
Sic code:	5541
Sic code desc:	GASOLINE SERVICE STATIONS
North Am. industrial classf:	Not reported
NAIC code description:	Not reported
Default compliance status:	IN COMPLIANCE WITH PROCEDURAL REQUIREMENTS
Default classification:	POTENTIAL UNCONTROLLED EMISSIONS < 100 TONS/YEAR
Govt facility:	ALL OTHER FACILITIES NOT OWNED OR OPERATED BY A FEDERAL, STATE, OR LOCAL GOVERNMENT
Current HPV:	Not reported

Historical Compliance Minor Sources:

State compliance status:	IN COMPLIANCE WITH PROCEDURAL REQUIREMENTS
Hist compliance date:	1402
Air prog code hist file:	SIP SOURCE
State compliance status:	IN COMPLIANCE WITH PROCEDURAL REQUIREMENTS
Hist compliance date:	1304
Air prog code hist file:	SIP SOURCE
State compliance status:	IN COMPLIANCE WITH PROCEDURAL REQUIREMENTS
Hist compliance date:	1301
Air prog code hist file:	SIP SOURCE
State compliance status:	IN COMPLIANCE WITH PROCEDURAL REQUIREMENTS
Hist compliance date:	1203
Air prog code hist file:	SIP SOURCE
State compliance status:	IN COMPLIANCE WITH PROCEDURAL REQUIREMENTS
Hist compliance date:	1104
Air prog code hist file:	SIP SOURCE
State compliance status:	IN COMPLIANCE WITH PROCEDURAL REQUIREMENTS
Hist compliance date:	1403
Air prog code hist file:	SIP SOURCE
State compliance status:	IN COMPLIANCE WITH PROCEDURAL REQUIREMENTS
Hist compliance date:	1401
Air prog code hist file:	SIP SOURCE
State compliance status:	IN COMPLIANCE WITH PROCEDURAL REQUIREMENTS
Hist compliance date:	1303
Air prog code hist file:	SIP SOURCE

GASETERIA ATLANTIC (Continued) **1007757066**

State compliance status: IN COMPLIANCE WITH PROCEDURAL REQUIREMENTS
Hist compliance date: 1302
Air prog code hist file: SIP SOURCE

State compliance status: IN COMPLIANCE WITH PROCEDURAL REQUIREMENTS
Hist compliance date: 1204
Air prog code hist file: SIP SOURCE

State compliance status: IN COMPLIANCE WITH PROCEDURAL REQUIREMENTS
Hist compliance date: 1202
Air prog code hist file: SIP SOURCE

State compliance status: IN COMPLIANCE WITH PROCEDURAL REQUIREMENTS
Hist compliance date: 1201
Air prog code hist file: SIP SOURCE

Compliance & Violation Data by Minor Sources:
Air program code: SIP SOURCE
Plant air program pollutant: Not reported
Default pollutant classification: POTENTIAL UNCONTROLLED EMISSIONS < 100 TONS/YEAR
Def. poll. compliance status: IN COMPLIANCE WITH PROCEDURAL REQUIREMENTS
Def. attainment/non attnmnt: ATTAINMENT AREA FOR GIVEN POLLUTANT
Repeat violator date: Not reported
Turnover compliance: Not reported

---

303 **ATLANTIC & HENDRIX** **NY UST** **U000396461**
2820 ATLANTIC AVENUE **N/A**
BROOKLYN, NY 11207

UST:
Id/Status: 2-191485 / Inactive
Program Type: PBS
Region: STATE
DEC Region: 2
Expiration Date: 06/05/1997
UTM X: 593799.65020999999
UTM Y: 4503378.5065799998
Site Type: Retail Gasoline Sales

Affiliation Records:
Site Id: 5971
Affiliation Type: Facility Owner
Company Name: ABBONDANDOLO & CO
Contact Type: Not reported
Contact Name: Not reported
Address1: 333 GLEN HEAD ROAD
Address2: Not reported
City: OLD BROOKVILLE
State: NY
Zip Code: 11545
Country Code: 001
Phone: (516) 674-9229
EMail: Not reported
Fax Number: Not reported
Modified By: TRANSLAT
Date Last Modified: 3/4/2004

Site Id: 5971

ATLANTIC & HENDRIX (Continued) **U000396461**

Affiliation Type:	Mail Contact
Company Name:	GASETERIA OIL CORP
Contact Type:	Not reported
Contact Name:	GEORGE ESAYAN
Address1:	364 MASPETH AVENUE
Address2:	Not reported
City:	BROOKLYN
State:	NY
Zip Code:	11211
Country Code:	001
Phone:	(718) 782-4200
EMail:	Not reported
Fax Number:	Not reported
Modified By:	TRANSLAT
Date Last Modified:	3/4/2004

Site Id:	5971
Affiliation Type:	On-Site Operator
Company Name:	ATLANTIC & HENDRIX
Contact Type:	Not reported
Contact Name:	GASETERIA OIL CORP
Address1:	Not reported
Address2:	Not reported
City:	Not reported
State:	NN
Zip Code:	Not reported
Country Code:	001
Phone:	(718) 348-0044
EMail:	Not reported
Fax Number:	Not reported
Modified By:	TRANSLAT
Date Last Modified:	3/4/2004

Site Id:	5971
Affiliation Type:	Emergency Contact
Company Name:	ABBONDANDOLO & CO
Contact Type:	Not reported
Contact Name:	GEORGE ESAYAN
Address1:	Not reported
Address2:	Not reported
City:	Not reported
State:	NN
Zip Code:	Not reported
Country Code:	001
Phone:	(718) 782-4200
EMail:	Not reported
Fax Number:	Not reported
Modified By:	TRANSLAT
Date Last Modified:	3/4/2004

Tank Info:

Tank Number:	001
Tank ID:	7529
Tank Status:	Tank Converted to Non-Regulated Use
Material Name:	Tank Converted to Non-Regulated Use
Capacity Gallons:	550

ATLANTIC & HENDRIX (Continued) **U000396461**

Install Date: 08/01/1959
Date Tank Closed: 07/01/1996
Registered: True
Tank Location: Underground
Tank Type: Steel/carbon steel
Material Code: 0009
Common Name of Substance: Gasoline

Tightness Test Method: 03
Date Test: 03/01/1993
Next Test Date: Not reported
Pipe Model: Not reported
Modified By: TRANSLAT
Last Modified: 03/04/2004

Equipment Records:

B01 - Tank External Protection - Painted/Asphalt Coating
C02 - Pipe Location - Underground/On-ground
F00 - Pipe External Protection - None
A00 - Tank Internal Protection - None
D02 - Pipe Type - Galvanized Steel
G00 - Tank Secondary Containment - None
J02 - Dispenser - Suction Dispenser
I00 - Overfill - None
H00 - Tank Leak Detection - None

Tank Number: 002
Tank ID: 7530
Tank Status: Tank Converted to Non-Regulated Use
Material Name: Tank Converted to Non-Regulated Use
Capacity Gallons: 550
Install Date: 08/01/1959
Date Tank Closed: 07/01/1996
Registered: True
Tank Location: Underground
Tank Type: Steel/carbon steel
Material Code: 0009
Common Name of Substance: Gasoline

Tightness Test Method: 03
Date Test: 09/01/1993
Next Test Date: Not reported
Pipe Model: Not reported
Modified By: TRANSLAT
Last Modified: 03/04/2004

Equipment Records:

A00 - Tank Internal Protection - None
D02 - Pipe Type - Galvanized Steel
G00 - Tank Secondary Containment - None
J02 - Dispenser - Suction Dispenser
B01 - Tank External Protection - Painted/Asphalt Coating
C02 - Pipe Location - Underground/On-ground
F00 - Pipe External Protection - None
I00 - Overfill - None
H00 - Tank Leak Detection - None

ATLANTIC & HENDRIX (Continued) **U000396461**

Tank Number:	003
Tank ID:	7531
Tank Status:	Tank Converted to Non-Regulated Use
Material Name:	Tank Converted to Non-Regulated Use
Capacity Gallons:	550
Install Date:	08/01/1959
Date Tank Closed:	07/01/1996
Registered:	True
Tank Location:	Underground
Tank Type:	Steel/carbon steel
Material Code:	0009
Common Name of Substance:	Gasoline
Tightness Test Method:	03
Date Test:	03/01/1993
Next Test Date:	Not reported
Pipe Model:	Not reported
Modified By:	TRANSLAT
Last Modified:	03/04/2004

Equipment Records:

A00 - Tank Internal Protection - None
D02 - Pipe Type - Galvanized Steel
G00 - Tank Secondary Containment - None
J02 - Dispenser - Suction Dispenser
I00 - Overfill - None
B01 - Tank External Protection - Painted/Asphalt Coating
C02 - Pipe Location - Underground/On-ground
F00 - Pipe External Protection - None
H00 - Tank Leak Detection - None

Tank Number:	004
Tank ID:	7532
Tank Status:	Tank Converted to Non-Regulated Use
Material Name:	Tank Converted to Non-Regulated Use
Capacity Gallons:	550
Install Date:	08/01/1959
Date Tank Closed:	07/01/1996
Registered:	True
Tank Location:	Underground
Tank Type:	Steel/carbon steel
Material Code:	0009
Common Name of Substance:	Gasoline
Tightness Test Method:	03
Date Test:	03/01/1993
Next Test Date:	Not reported
Pipe Model:	Not reported
Modified By:	TRANSLAT
Last Modified:	03/04/2004

Equipment Records:

A00 - Tank Internal Protection - None
D02 - Pipe Type - Galvanized Steel
G00 - Tank Secondary Containment - None
J02 - Dispenser - Suction Dispenser
B01 - Tank External Protection - Painted/Asphalt Coating

ATLANTIC & HENDRIX (Continued) **U000396461**

C02 - Pipe Location - Underground/On-ground
F00 - Pipe External Protection - None
I00 - Overfill - None
H00 - Tank Leak Detection - None

Tank Number: 005
Tank ID: 7533
Tank Status: Tank Converted to Non-Regulated Use
Material Name: Tank Converted to Non-Regulated Use
Capacity Gallons: 550
Install Date: 08/01/1959
Date Tank Closed: 07/01/1996
Registered: True
Tank Location: Underground
Tank Type: Steel/carbon steel
Material Code: 0009
Common Name of Substance: Gasoline

Tightness Test Method: 03
Date Test: 03/01/1993
Next Test Date: Not reported
Pipe Model: Not reported
Modified By: TRANSLAT
Last Modified: 03/04/2004

Equipment Records:

A00 - Tank Internal Protection - None
D02 - Pipe Type - Galvanized Steel
G00 - Tank Secondary Containment - None
J02 - Dispenser - Suction Dispenser
I00 - Overfill - None
B01 - Tank External Protection - Painted/Asphalt Coating
C02 - Pipe Location - Underground/On-ground
F00 - Pipe External Protection - None
H00 - Tank Leak Detection - None

Tank Number: 006
Tank ID: 7534
Tank Status: Tank Converted to Non-Regulated Use
Material Name: Tank Converted to Non-Regulated Use
Capacity Gallons: 550
Install Date: 08/01/1959
Date Tank Closed: 07/01/1996
Registered: True
Tank Location: Underground
Tank Type: Steel/carbon steel
Material Code: 0009
Common Name of Substance: Gasoline

Tightness Test Method: 03
Date Test: 03/01/1993
Next Test Date: Not reported
Pipe Model: Not reported
Modified By: TRANSLAT
Last Modified: 03/04/2004

ATLANTIC & HENDRIX (Continued) **U000396461**

Equipment Records:

A00 - Tank Internal Protection - None
D02 - Pipe Type - Galvanized Steel
G00 - Tank Secondary Containment - None
J02 - Dispenser - Suction Dispenser
B01 - Tank External Protection - Painted/Asphalt Coating
C02 - Pipe Location - Underground/On-ground
F00 - Pipe External Protection - None
I00 - Overfill - None
H00 - Tank Leak Detection - None

Tank Number:	007
Tank ID:	7535
Tank Status:	Tank Converted to Non-Regulated Use
Material Name:	Tank Converted to Non-Regulated Use
Capacity Gallons:	4000
Install Date:	04/01/1975
Date Tank Closed:	07/01/1996
Registered:	True
Tank Location:	Underground
Tank Type:	Steel/carbon steel
Material Code:	0009
Common Name of Substance:	Gasoline
Tightness Test Method:	03
Date Test:	03/01/1993
Next Test Date:	Not reported
Pipe Model:	Not reported
Modified By:	TRANSLAT
Last Modified:	03/04/2004

Equipment Records:

A00 - Tank Internal Protection - None
D02 - Pipe Type - Galvanized Steel
G00 - Tank Secondary Containment - None
J02 - Dispenser - Suction Dispenser
B01 - Tank External Protection - Painted/Asphalt Coating
C02 - Pipe Location - Underground/On-ground
F00 - Pipe External Protection - None
I00 - Overfill - None
H00 - Tank Leak Detection - None

---

303 **GASETERIA** **NY LTANKS** **S102672366**
2820 ATLANTIC AVENUE **N/A**
BROOKLYN, NY

LTANKS:

Site ID:	229957
Spill Number/Closed Date:	9312952 / 1/27/2003
Spill Date:	8/17/1993
Spill Cause:	Tank Overfill
Spill Source:	Gasoline Station or other PBS Facility
Spill Class:	Known release with minimal potential for fire or hazard. DEC Response. Willing Responsible Party. Corrective action taken.
Cleanup Ceased:	Not reported
Cleanup Meets Standard:	False
SWIS:	2401

GASETERIA (Continued) **S102672366**

Investigator:	JBVOUGHT
Referred To:	Not reported
Reported to Dept:	2/2/1994
CID:	Not reported
Water Affected:	Not reported
Spill Notifier:	Tank Tester
Last Inspection:	Not reported
Recommended Penalty:	False
UST Involvement:	True
Remediation Phase:	0
Date Entered In Computer:	2/10/1994
Spill Record Last Update:	1/29/2004
Spiller Name:	Not reported
Spiller Company:	GASETERIA - GEORGE ESAYAN
Spiller Address:	53-02 11TH STREET
Spiller City,St,Zip:	LIC, NY 11101
Spiller County:	001
Spiller Contact:	Not reported
Spiller Phone:	Not reported
Spiller Extention:	Not reported
DEC Region:	2
DER Facility ID:	189529
DEC Memo:	Prior to Sept, 2004 data translation this spill Lead_DEC Field was "VOUGHT"Operated as a Mobil as of approx. 10/95. All 550's pulled 5/95 as per Mobil's new PBS report #2-602236. GOC never notified DEC when tanks were pulled or when property transferred. Tank closure report pending. 1/27/2003-Vought-Spill transferred from Rommel to Vought. Vought spoke to Steven Muller and site is currently Mobil Exxon. This spill closed due to historic spill (at least ten years old) and tank overfill spill on concrete. Tanks involved in original spill were removed and replaced by Mobil. Spill closed by Vought.
Remarks:	DISCOVERED AS RESULT OF ONGOING INSPECTION OF GASETERIA STATIONS.(SULLIVAN)

Material:

Site ID:	229957
Operable Unit ID:	994844
Operable Unit:	01
Material ID:	388356
Material Code:	0009
Material Name:	Gasoline
Case No.:	Not reported
Material FA:	Petroleum
Quantity:	-1
Units:	Pounds
Recovered:	No
Resource Affected:	Not reported
Oxygenate:	False

Tank Test:

Site ID:	229958
Spill Number/Closed Date:	9403819 / 2/14/2006
Spill Date:	6/17/1994
Spill Cause:	Tank Overfill

GASETERIA (Continued) **S102672366**

Spill Source:	Gasoline Station or other PBS Facility
Spill Class:	Known release that creates potential for fire or hazard. DEC Response. Willing Responsible Party. Corrective action taken.
Cleanup Ceased:	Not reported
Cleanup Meets Standard:	False
SWIS:	2401
Investigator:	aaobliga
Referred To:	Not reported
Reported to Dept:	6/17/1994
CID:	Not reported
Water Affected:	Not reported
Spill Notifier:	DEC
Last Inspection:	Not reported
Recommended Penalty:	False
UST Involvement:	True
Remediation Phase:	0
Date Entered In Computer:	9/26/1994
Spill Record Last Update:	8/7/2008
Spiller Name:	Not reported
Spiller Company:	GASETERIA
Spiller Address:	2820 ATLANTIC AVENUE
Spiller City,St,Zip:	BROOKLYN, NY
Spiller County:	001
Spiller Contact:	Not reported
Spiller Phone:	Not reported
Spiller Extention:	Not reported
DEC Region:	2
DER Facility ID:	189529
DEC Memo:	Prior to Sept, 2004 data translation this spill Lead_DEC Field was "VOUGHT"Formerly Wilson Spill.1/12/2004-Vought-Spill transferred from Rommel to Vought.9/26/05-Obligado-Spill transferred from Vought to Obligado2/14/06 - Obligado - Close spill, consolidate with spill already closed by Vought sp#9312952
Remarks:	CONTAMINATED SOIL FOUND AT FILL BOXES AND SUCTION PUMPS.

Material:

Site ID:	229958
Operable Unit ID:	997506
Operable Unit:	01
Material ID:	383983
Material Code:	0009
Material Name:	Gasoline
Case No.:	Not reported
Material FA:	Petroleum
Quantity:	-1
Units:	Pounds
Recovered:	No
Resource Affected:	Not reported
Oxygenate:	False

Tank Test:

303 **NASSAU FEDERL SVNGS- BKLN** **NY Spills** **S102145630**
2815 ATLANTIC AVE **N/A**
BROOKLYN, NY

SPILLS:

Facility ID:	8910201
Facility Type:	ER
DER Facility ID:	178318
Site ID:	215241
DEC Region:	2
Spill Date:	1/24/1990
Spill Number/Closed Date:	8910201 / 1/24/1990
Spill Cause:	Human Error
Spill Class:	Not reported
SWIS:	2401
Investigator:	TAYLOR
Referred To:	Not reported
Reported to Dept:	1/24/1990
CID:	Not reported
Water Affected:	Not reported
Spill Source:	Tank Truck
Spill Notifier:	Responsible Party
Cleanup Ceased:	1/24/1990
Cleanup Meets Std:	True
Last Inspection:	Not reported
Recommended Penalty:	False
UST Trust:	False
Remediation Phase:	0
Date Entered In Computer:	1/24/1990
Spill Record Last Update:	1/3/2003
Spiller Name:	Not reported
Spiller Company:	BAERENKLAU
Spiller Address:	Not reported
Spiller City,St,Zip:	ZZ
Spiller Company:	001
Contact Name:	Not reported
Contact Phone:	Not reported
DEC Memo:	Not reported
Remarks:	F O COMING OUT OF HATCH COVER - SOME ONTO PAVEMENT, CLEANED BY BAEREN-KLAU.

Material:

Site ID:	215241
Operable Unit ID:	937228
Operable Unit:	01
Material ID:	443319
Material Code:	0001A
Material Name:	#2 Fuel Oil
Case No.:	Not reported
Material FA:	Petroleum
Quantity:	1
Units:	Gallons
Recovered:	Yes
Resource Affected:	Not reported
Oxygenate:	False

Tank Test:

303 **CLOSED-LACKOF RECENT INFO** **NY LTANKS** **S100560045**
220 HENDRICKS STREET **N/A**
BROOKLYN, NY

LTANKS:

Site ID:	71180
Spill Number/Closed Date:	9305054 / 3/6/2003
Spill Date:	7/22/1993
Spill Cause:	Tank Test Failure
Spill Source:	Unknown
Spill Class:	Known release with minimal potential for fire or hazard. DEC Response. Willing Responsible Party. Corrective action taken.
Cleanup Ceased:	Not reported
Cleanup Meets Standard:	False
SWIS:	2401
Investigator:	ADMIN. CLOSED
Referred To:	Not reported
Reported to Dept:	7/22/1993
CID:	Not reported
Water Affected:	Not reported
Spill Notifier:	Tank Tester
Last Inspection:	Not reported
Recommended Penalty:	False
UST Involvement:	False
Remediation Phase:	0
Date Entered In Computer:	7/23/1993
Spill Record Last Update:	3/6/2003
Spiller Name:	Not reported
Spiller Company:	Not reported
Spiller Address:	Not reported
Spiller City,St,Zip:	***Update***, ZZ
Spiller County:	001
Spiller Contact:	Not reported
Spiller Phone:	Not reported
Spiller Extention:	Not reported
DEC Region:	2
DER Facility ID:	67406
DEC Memo:	Prior to Sept, 2004 data translation this spill Lead_DEC Field was "ADMIN.CLOSED"03/06/2003- Closed Due To The Nature / Extent Of The Spill Report
Remarks:	CLEAN UP? NOTHING DONE YET.CLOSED DUE TO LACK OF ANY RECENT INFO-DOES NOT MEET ANY CLEAN UP REQUIREMENTS.

Material:

Site ID:	71180
Operable Unit ID:	983337
Operable Unit:	01
Material ID:	395001
Material Code:	0001A
Material Name:	#2 Fuel Oil
Case No.:	Not reported
Material FA:	Petroleum
Quantity:	0
Units:	Pounds
Recovered:	No
Resource Affected:	Not reported
Oxygenate:	False

CLOSED-LACKOF RECENT INFO (Continued) **S100560045**

Tank Test:
- Site ID: 71180
- Spill Tank Test: 1541798
- Tank Number: Not reported
- Tank Size: 0
- Test Method: 00
- Leak Rate: 0
- Gross Fail: Not reported
- Modified By: Spills
- Last Modified: 10/1/2004
- Test Method: Unknown

---

303 ST MALACHY'S SCHOOL **NY UST U000404498**
220 HENDRIX ST **NY HIST UST N/A**
BROOKLYN, NY 11207

UST:
- Id/Status: 2-336254 / Unregulated/Closed
- Program Type: PBS
- Region: STATE
- DEC Region: 2
- Expiration Date: 10/02/1997
- UTM X: 593777.67105
- UTM Y: 4503407.8752699997
- Site Type: School

Affiliation Records:
- Site Id: 16070
- Affiliation Type: Facility Owner
- Company Name: ST MALACHYS R.C. CHURCH
- Contact Type: Not reported
- Contact Name: Not reported
- Address1: 207 HENDRIX ST
- Address2: Not reported
- City: BROOKLYN
- State: NY
- Zip Code: 11207
- Country Code: 001
- Phone: (718) 647-5900
- EMail: Not reported
- Fax Number: Not reported
- Modified By: CGFREEDM
- Date Last Modified: 12/15/2004

- Site Id: 16070
- Affiliation Type: Mail Contact
- Company Name: ST MALACHYS R.C. CHURCH
- Contact Type: Not reported
- Contact Name: Not reported
- Address1: 207 HENDRIX ST
- Address2: Not reported
- City: BROOKLYN
- State: NY
- Zip Code: 11207
- Country Code: 001
- Phone: (718) 647-5900
- EMail: Not reported

ST MALACHY'S SCHOOL (Continued) **U000404498**

Fax Number:	Not reported
Modified By:	CGFREEDM
Date Last Modified:	12/15/2004

Site Id:	16070
Affiliation Type:	On-Site Operator
Company Name:	ST MALACHYS SCHOOL
Contact Type:	Not reported
Contact Name:	REV RAYMOND J KELLY
Address1:	Not reported
Address2:	Not reported
City:	Not reported
State:	NN
Zip Code:	Not reported
Country Code:	001
Phone:	(718) 647-5900
EMail:	Not reported
Fax Number:	Not reported
Modified By:	TRANSLAT
Date Last Modified:	3/4/2004

Site Id:	16070
Affiliation Type:	Emergency Contact
Company Name:	ST MALACHYS R.C. CHURCH
Contact Type:	Not reported
Contact Name:	REV RAYMOND J KELLY
Address1:	Not reported
Address2:	Not reported
City:	Not reported
State:	NN
Zip Code:	Not reported
Country Code:	001
Phone:	(718) 647-5900
EMail:	Not reported
Fax Number:	Not reported
Modified By:	TRANSLAT
Date Last Modified:	3/4/2004

Tank Info:

Tank Number:	001
Tank ID:	21099
Tank Status:	Closed - Removed
Material Name:	Closed - Removed
Capacity Gallons:	5000
Install Date:	Not reported
Date Tank Closed:	Not reported
Registered:	True
Tank Location:	Underground
Tank Type:	Steel/carbon steel
Material Code:	0001
Common Name of Substance:	#2 Fuel Oil (On-Site Consumption)

Tightness Test Method:	NN
Date Test:	Not reported
Next Test Date:	Not reported
Pipe Model:	Not reported

ST MALACHY'S SCHOOL (Continued) **U000404498**

Modified By: TRANSLAT
Last Modified: 03/04/2004

Equipment Records:

A00 - Tank Internal Protection - None
D01 - Pipe Type - Steel/Carbon Steel/Iron
G00 - Tank Secondary Containment - None
C00 - Pipe Location - No Piping
F00 - Pipe External Protection - None
I04 - Overfill - Product Level Gauge (A/G)
B00 - Tank External Protection - None
H00 - Tank Leak Detection - None

HIST UST:

PBS Number:	2-336254
SPDES Number:	Not reported
Emergency Contact:	REV RAYMOND J KELLY
Emergency Telephone:	(718) 647-5900
Operator:	REV RAYMOND J KELLY
Operator Telephone:	(718) 647-5900
Owner Name:	ST MALACHY'S R.C. CHURCH
Owner Address:	207 HENDRIX ST
Owner City,St,Zip:	BKLYN, NY 11207
Owner Telephone:	(718) 647-5900
Owner Type:	Not reported
Owner Subtype:	Not reported
Mailing Name:	ST MALACHY'S R.C. CHURCH
Mailing Address:	207 HENDRIX ST
Mailing Address 2:	Not reported
Mailing City,St,Zip:	BKLYN, NY 11207
Mailing Contact:	Not reported
Mailing Telephone:	(718) 647-5900
Owner Mark:	First Owner
Facility Status:	2 - Unregulated by PBS (the total capacity is less than 1,101 gallons) and Subpart 360-14.
Facility Addr2:	220 HENDRIX ST
SWIS ID:	6101
Old PBS Number:	Not reported
Facility Type:	SCHOOL
Inspected Date:	Not reported
Inspector:	Not reported
Inspection Result:	Not reported
Federal ID:	Not reported
Certification Flag:	False
Certification Date:	03/03/1993
Expiration Date:	10/02/1997
Renew Flag:	False
Renewal Date:	Not reported
Total Capacity:	0
FAMT:	True
Facility Screen:	No Missing Data
Owner Screen:	Minor Data Missing
Tank Screen:	0
Dead Letter:	False
CBS Number:	Not reported
Town or City:	NEW YORK CITY
County Code:	61

ST MALACHY'S SCHOOL (Continued) **U000404498**

Town or City:	01
Region:	2
Tank Id:	001
Tank Location:	UNDERGROUND
Tank Status:	Closed-Removed
Install Date:	Not reported
Capacity (gals):	5000
Product Stored:	NOS 1,2, OR 4 FUEL OIL
Tank Type:	Steel/carbon steel
Tank Internal:	Not reported
Tank External:	Not reported
Pipe Location:	Not reported
Pipe Type:	STEEL/IRON
Pipe Internal:	Not reported
Pipe External:	Not reported
Second Containment:	None
Leak Detection:	None
Overfill Prot:	Product Level Gauge
Dispenser:	Gravity
Date Tested:	Not reported
Next Test Date:	Not reported
Missing Data for Tank:	Minor Data Missing
Date Closed:	Not reported
Test Method:	Not reported
Deleted:	False
Updated:	True
Lat/long:	Not reported

---

303 **207 HENDRIX ST./ST. MALAC** **NY LTANKS** **S100144840**
207 HENDRIX ST. **N/A**
NEW YORK CITY, NY

LTANKS:

Site ID:	148832
Spill Number/Closed Date:	8705786 / 2/25/1993
Spill Date:	10/8/1987
Spill Cause:	Tank Test Failure
Spill Source:	Institutional, Educational, Gov., Other
Spill Class:	Known release with minimal potential for fire or hazard. DEC Response. Willing Responsible Party. Corrective action taken.
Cleanup Ceased:	2/25/1993
Cleanup Meets Standard:	False
SWIS:	2401
Investigator:	BATTISTA
Referred To:	Not reported
Reported to Dept:	10/9/1987
CID:	Not reported
Water Affected:	Not reported
Spill Notifier:	Tank Tester
Last Inspection:	Not reported
Recommended Penalty:	False
UST Involvement:	False
Remediation Phase:	0
Date Entered In Computer:	10/28/1987
Spill Record Last Update:	2/15/1994
Spiller Name:	Not reported
Spiller Company:	ST. MALACHYS CHURCH

207 HENDRIX ST./ST. MALAC (Continued) **S100144840**

Spiller Address:	207 HENDRIX ST.
Spiller City,St,Zip:	BROOKLYN, NY
Spiller County:	001
Spiller Contact:	Not reported
Spiller Phone:	Not reported
Spiller Extention:	Not reported
DEC Region:	2
DER Facility ID:	126642
DEC Memo:	Not reported
Remarks:	5K TANK SYSTEM FAILURE, LEAK RATE WAS -.177 G/HR. WILL EXCAVATE, ISOLATE, REPAIR, AND RETEST. CONTACT: FR. KING (718) 647-5900.

Material:

Site ID:	148832
Operable Unit ID:	911820
Operable Unit:	01
Material ID:	468360
Material Code:	0001A
Material Name:	#2 Fuel Oil
Case No.:	Not reported
Material FA:	Petroleum
Quantity:	-1
Units:	Not reported
Recovered:	No
Resource Affected:	Not reported
Oxygenate:	False

Tank Test:

Site ID:	148832
Spill Tank Test:	1531871
Tank Number:	Not reported
Tank Size:	0
Test Method:	00
Leak Rate:	0
Gross Fail:	Not reported
Modified By:	Spills
Last Modified:	10/1/2004
Test Method:	Unknown

---

304 **J. BORAH CO.** **NY AST** **A100294523**
291 ESSEX STREET **N/A**
BROOKLYN, NY 11208

AST:

Region:	STATE
DEC Region:	2
Site Status:	Active
Facility Id:	2-608411
Program Type:	PBS
UTM X:	594451.48774000001
UTM Y:	4503502.0278700003
Expiration Date:	10/30/2018
Site Type:	Apartment Building/Office Building

Affiliation Records:

Site Id:	30263

J. BORAH CO. (Continued) **A100294523**

Affiliation Type:	Mail Contact
Company Name:	EASTEX BRIDALS HOLDING CORP
Contact Type:	Not reported
Contact Name:	MANJEET SINGH
Address1:	124-03 149TH AVE.
Address2:	Not reported
City:	SOUTH OZONE PARK
State:	NY
Zip Code:	11420
Country Code:	001
Phone:	(347) 624-2959
EMail:	Not reported
Fax Number:	Not reported
Modified By:	MSBAPTIS
Date Last Modified:	5/21/2014

Site Id:	30263
Affiliation Type:	On-Site Operator
Company Name:	J. BORAH CO.
Contact Type:	Not reported
Contact Name:	EASTEX BNDALS HOLDING
Address1:	Not reported
Address2:	Not reported
City:	Not reported
State:	NN
Zip Code:	Not reported
Country Code:	001
Phone:	(347) 624-1616
EMail:	Not reported
Fax Number:	Not reported
Modified By:	MSBAPTIS
Date Last Modified:	5/21/2014

Site Id:	30263
Affiliation Type:	Emergency Contact
Company Name:	EASTEX BRIDALS HOLDING CORP
Contact Type:	Not reported
Contact Name:	MANJEET SINGH
Address1:	Not reported
Address2:	Not reported
City:	Not reported
State:	NN
Zip Code:	Not reported
Country Code:	999
Phone:	(347) 624-1616
EMail:	Not reported
Fax Number:	Not reported
Modified By:	MSBAPTIS
Date Last Modified:	5/21/2014

Site Id:	30263
Affiliation Type:	Facility Owner
Company Name:	EASTEX BRIDALS HOLDING CORP
Contact Type:	OWNER
Contact Name:	G SINGH
Address1:	291 ESSEX STREET
Address2:	Not reported

J. BORAH CO. (Continued) **A100294523**

City:	BROOKLYN
State:	NY
Zip Code:	11208
Country Code:	001
Phone:	(347) 624-2959
EMail:	Not reported
Fax Number:	Not reported
Modified By:	MSBAPTIS
Date Last Modified:	5/21/2014

Tank Info:

Tank Number:	1
Tank Id:	65135
Material Code:	0001
Common Name of Substance:	#2 Fuel Oil (On-Site Consumption)

Equipment Records:

C02 - Pipe Location - Underground/On-ground
F00 - Pipe External Protection - None
A00 - Tank Internal Protection - None
D00 - Pipe Type - No Piping
G00 - Tank Secondary Containment - None
J00 - Dispenser - None
I00 - Overfill - None
B00 - Tank External Protection - None
H00 - Tank Leak Detection - None

Tank Location:	1
Tank Type:	Concrete
Tank Status:	In Service
Pipe Model:	Not reported
Install Date:	01/01/1930
Capacity Gallons:	1500
Tightness Test Method:	21
Date Test:	03/10/2003
Next Test Date:	Not reported
Date Tank Closed:	Not reported
Register:	True
Modified By:	MSBAPTIS
Last Modified:	05/21/2014
Material Name:	#2 Fuel Oil (On-Site Consumption)

---

304 **SPILL NUMBER 0302806** **NY Spills** **S106015087**
281 ESSEX ST **N/A**
BROOKLYN, NY

SPILLS:

Facility ID:	0302806
Facility Type:	ER
DER Facility ID:	258137
Site ID:	320395
DEC Region:	2
Spill Date:	6/16/2003
Spill Number/Closed Date:	0302806 / 6/17/2003
Spill Cause:	Other
Spill Class:	Known release with minimal potential for fire or hazard. DEC Response. Willing Responsible Party. Corrective action taken.

SPILL NUMBER 0302806 (Continued) **S106015087**

SWIS:	2401
Investigator:	SMSANGES
Referred To:	Not reported
Reported to Dept:	6/16/2003
CID:	207
Water Affected:	Not reported
Spill Source:	Gasoline Station or other PBS Facility
Spill Notifier:	Citizen
Cleanup Ceased:	Not reported
Cleanup Meets Std:	False
Last Inspection:	Not reported
Recommended Penalty:	False
UST Trust:	False
Remediation Phase:	0
Date Entered In Computer:	6/16/2003
Spill Record Last Update:	6/17/2003
Spiller Name:	SUSAN MIRANDO
Spiller Company:	Not reported
Spiller Address:	281 ESSEX ST
Spiller City,St,Zip:	BROOKLYN, NY
Spiller Company:	001
Contact Name:	SUSAN MIRANDO
Contact Phone:	(718) 441-0007
DEC Memo:	Prior to Sept, 2004 data translation this spill Lead_DEC Field was "SANGESLAND"Sangesland DDO No Spills or PBS records for this addressSpoke to Susan Mirando. She said this address used to be a gas station over 20+ years ago. She says there are construction workers pulling down the building and they will be putting up 2 houses.Sangesland told her that since there are no reported spills at the site and there is no sign now that a problem exists, there is nothing DEC is able to do about the site. If any contamination is found during excavation, the contractor is supposed to call in the spill. Sangesland told Ms. Mirando that she can call in a Spill if she sees or smells a problem at the site.
Remarks:	citizen concerned with the property next door being developed for residential use - was once a gas station many years ago and is concerned about product in tansks, proper disposal etc. req callback.

Material:

Site ID:	320395
Operable Unit ID:	869620
Operable Unit:	01
Material ID:	507259
Material Code:	0009
Material Name:	Gasoline
Case No.:	Not reported
Material FA:	Petroleum
Quantity:	0
Units:	Gallons
Recovered:	No
Resource Affected:	Not reported
Oxygenate:	False

Tank Test:

305 **GASETERIA PENN & FULTON** **NY UST** **U001833044**
38 PENNSYLVANIA AVE **N/A**
BROOKLYN, NY 11207

UST:

Id/Status:	2-191396 / Unregulated/Closed
Program Type:	PBS
Region:	STATE
DEC Region:	2
Expiration Date:	11/12/2003
UTM X:	593206.84227999998
UTM Y:	4503446.6341700004
Site Type:	Retail Gasoline Sales

Affiliation Records:

Site Id:	5963
Affiliation Type:	Facility Owner
Company Name:	ALBERT & PHILLIPS GOULD
Contact Type:	Not reported
Contact Name:	Not reported
Address1:	14 SHADY BROOK ROAD
Address2:	Not reported
City:	KINGS POINT
State:	NY
Zip Code:	11024
Country Code:	001
Phone:	(718) 354-0083
EMail:	Not reported
Fax Number:	Not reported
Modified By:	TRANSLAT
Date Last Modified:	3/4/2004

Site Id:	5963
Affiliation Type:	Mail Contact
Company Name:	GASETERIA OIL CORPORATION
Contact Type:	V.P.
Contact Name:	ROBERTO PORCELLI
Address1:	364 MASPETH AVENUE
Address2:	Not reported
City:	BROOKLYN
State:	NY
Zip Code:	11211
Country Code:	001
Phone:	(718) 782-4200
EMail:	ROBERTOPORCELLI@GASETERIA.COM
Fax Number:	Not reported
Modified By:	bkfalvey
Date Last Modified:	10/27/2008

Site Id:	5963
Affiliation Type:	On-Site Operator
Company Name:	GASETERIA PENN & FULTON
Contact Type:	Not reported
Contact Name:	GASOLINE OIL CORPORATION
Address1:	Not reported
Address2:	Not reported
City:	Not reported
State:	NN
Zip Code:	Not reported
Country Code:	001

GASETERIA PENN & FULTON (Continued) **U001833044**

Phone:	(718) 782-4200
EMail:	Not reported
Fax Number:	Not reported
Modified By:	TRANSLAT
Date Last Modified:	3/4/2004

Site Id:	5963
Affiliation Type:	Emergency Contact
Company Name:	ALBERT & PHILLIPS GOULD
Contact Type:	Not reported
Contact Name:	ROBERTO PORCELLI
Address1:	Not reported
Address2:	Not reported
City:	Not reported
State:	NN
Zip Code:	Not reported
Country Code:	001
Phone:	(718) 782-4200
EMail:	Not reported
Fax Number:	Not reported
Modified By:	TRANSLAT
Date Last Modified:	3/4/2004

Tank Info:

Tank Number:	001
Tank ID:	7493
Tank Status:	Closed - Removed
Material Name:	Closed - Removed
Capacity Gallons:	4000
Install Date:	03/01/1984
Date Tank Closed:	08/01/2002
Registered:	True
Tank Location:	Underground
Tank Type:	Steel/carbon steel
Material Code:	0008
Common Name of Substance:	Diesel

Tightness Test Method:	21
Date Test:	06/01/2000
Next Test Date:	Not reported
Pipe Model:	Not reported
Modified By:	TRANSLAT
Last Modified:	03/04/2004

Equipment Records:

G99 - Tank Secondary Containment - Other
I03 - Overfill - Automatic Shut-Off
B01 - Tank External Protection - Painted/Asphalt Coating
B08 - Tank External Protection - Retrofitted Impressed Current
C02 - Pipe Location - Underground/On-ground
K01 - Spill Prevention - Catch Basin
A00 - Tank Internal Protection - None
D02 - Pipe Type - Galvanized Steel
F08 - Pipe External Protection - Retrofitted Impressed Current
H99 - Tank Leak Detection - Other
J02 - Dispenser - Suction Dispenser

GASETERIA PENN & FULTON (Continued) **U001833044**

Tank Number:	002
Tank ID:	7494
Tank Status:	Closed - Removed
Material Name:	Closed - Removed
Capacity Gallons:	4000
Install Date:	03/01/1984
Date Tank Closed:	08/01/2002
Registered:	True
Tank Location:	Underground
Tank Type:	Steel/carbon steel
Material Code:	0009
Common Name of Substance:	Gasoline
Tightness Test Method:	21
Date Test:	06/01/2000
Next Test Date:	Not reported
Pipe Model:	Not reported
Modified By:	TRANSLAT
Last Modified:	03/04/2004

Equipment Records:

A00 - Tank Internal Protection - None
D02 - Pipe Type - Galvanized Steel
F08 - Pipe External Protection - Retrofitted Impressed Current
H99 - Tank Leak Detection - Other
J02 - Dispenser - Suction Dispenser
G99 - Tank Secondary Containment - Other
I03 - Overfill - Automatic Shut-Off
B01 - Tank External Protection - Painted/Asphalt Coating
B08 - Tank External Protection - Retrofitted Impressed Current
C02 - Pipe Location - Underground/On-ground
K01 - Spill Prevention - Catch Basin

Tank Number:	003
Tank ID:	7495
Tank Status:	Closed - Removed
Material Name:	Closed - Removed
Capacity Gallons:	4000
Install Date:	03/01/1984
Date Tank Closed:	08/01/2002
Registered:	True
Tank Location:	Underground
Tank Type:	Steel/carbon steel
Material Code:	0009
Common Name of Substance:	Gasoline
Tightness Test Method:	21
Date Test:	06/01/2000
Next Test Date:	Not reported
Pipe Model:	Not reported
Modified By:	TRANSLAT
Last Modified:	03/04/2004

Equipment Records:

G99 - Tank Secondary Containment - Other
I03 - Overfill - Automatic Shut-Off
A00 - Tank Internal Protection - None

GASETERIA PENN & FULTON (Continued) **U001833044**

D02 - Pipe Type - Galvanized Steel
F08 - Pipe External Protection - Retrofitted Impressed Current
H99 - Tank Leak Detection - Other
J02 - Dispenser - Suction Dispenser
B01 - Tank External Protection - Painted/Asphalt Coating
B08 - Tank External Protection - Retrofitted Impressed Current
C02 - Pipe Location - Underground/On-ground
K01 - Spill Prevention - Catch Basin

---

305 **GASETERIA-PENN & FULTON** **FINDS** **1004567193**
38 PENNSYLVANIA AVE. **US AIRS** **N/A**
BROOKLYN, NY 11207

FINDS:

Registry ID: 110001571923

Environmental Interest/Information System

AFS (Aerometric Information Retrieval System (AIRS) Facility Subsystem) replaces the former Compliance Data System (CDS), the National Emission Data System (NEDS), and the Storage and Retrieval of Aerometric Data (SAROAD). AIRS is the national repository for information concerning airborne pollution in the United States. AFS is used to track emissions and compliance data from industrial plants. AFS data are utilized by states to prepare State Implementation Plans to comply with regulatory programs and by EPA as an input for the estimation of total national emissions. AFS is undergoing a major redesign to support facility operating permits required under Title V of the Clean Air Act.

FIS (New York - Facility Information System) is New York's Department of Environmental Conservation (DEC) information system for tracking environmental facility information found across the State.

AIRS (AFS):

Airs Minor Details:

EPA plant ID:	110001571923
Plant name:	GASETERIA-PENN & FULTON
Plant address:	38 PENNSYLVANIA AVE BROOKLYN, NY 11207
County:	KINGS
Region code:	02
Dunn & Bradst #:	Not reported
Air quality cntrl region:	043
Sic code:	5541
Sic code desc:	GASOLINE SERVICE STATIONS
North Am. industrial classf:	Not reported
NAIC code description:	Not reported
Default compliance status:	IN COMPLIANCE WITH PROCEDURAL REQUIREMENTS
Default classification:	POTENTIAL UNCONTROLLED EMISSIONS < 100 TONS/YEAR
Govt facility:	ALL OTHER FACILITIES NOT OWNED OR OPERATED BY A FEDERAL, STATE, OR LOCAL GOVERNMENT
Current HPV:	Not reported

GASETERIA-PENN & FULTON (Continued) **1004567193**

Historical Compliance Minor Sources:

State compliance status: IN COMPLIANCE WITH PROCEDURAL REQUIREMENTS
Hist compliance date: 1402
Air prog code hist file: Not reported

State compliance status: IN COMPLIANCE WITH PROCEDURAL REQUIREMENTS
Hist compliance date: 1401
Air prog code hist file: Not reported

State compliance status: IN COMPLIANCE WITH PROCEDURAL REQUIREMENTS
Hist compliance date: 1304
Air prog code hist file: Not reported

State compliance status: IN COMPLIANCE WITH PROCEDURAL REQUIREMENTS
Hist compliance date: 1303
Air prog code hist file: Not reported

State compliance status: IN COMPLIANCE WITH PROCEDURAL REQUIREMENTS
Hist compliance date: 1302
Air prog code hist file: Not reported

State compliance status: IN COMPLIANCE WITH PROCEDURAL REQUIREMENTS
Hist compliance date: 1301
Air prog code hist file: Not reported

State compliance status: IN COMPLIANCE WITH PROCEDURAL REQUIREMENTS
Hist compliance date: 1204
Air prog code hist file: Not reported

State compliance status: IN COMPLIANCE WITH PROCEDURAL REQUIREMENTS
Hist compliance date: 1203
Air prog code hist file: Not reported

State compliance status: IN COMPLIANCE WITH PROCEDURAL REQUIREMENTS
Hist compliance date: 1202
Air prog code hist file: Not reported

State compliance status: IN COMPLIANCE WITH PROCEDURAL REQUIREMENTS
Hist compliance date: 1201
Air prog code hist file: Not reported

State compliance status: IN COMPLIANCE WITH PROCEDURAL REQUIREMENTS
Hist compliance date: 1104
Air prog code hist file: Not reported

State compliance status: IN COMPLIANCE WITH PROCEDURAL REQUIREMENTS
Hist compliance date: 1403
Air prog code hist file: SIP SOURCE

State compliance status: IN COMPLIANCE WITH PROCEDURAL REQUIREMENTS
Hist compliance date: 1402
Air prog code hist file: SIP SOURCE

State compliance status: IN COMPLIANCE WITH PROCEDURAL REQUIREMENTS
Hist compliance date: 1401
Air prog code hist file: SIP SOURCE

GASETERIA-PENN & FULTON (Continued) **1004567193**

State compliance status: IN COMPLIANCE WITH PROCEDURAL REQUIREMENTS
Hist compliance date: 1304
Air prog code hist file: SIP SOURCE

State compliance status: IN COMPLIANCE WITH PROCEDURAL REQUIREMENTS
Hist compliance date: 1303
Air prog code hist file: SIP SOURCE

State compliance status: IN COMPLIANCE WITH PROCEDURAL REQUIREMENTS
Hist compliance date: 1302
Air prog code hist file: SIP SOURCE

State compliance status: IN COMPLIANCE WITH PROCEDURAL REQUIREMENTS
Hist compliance date: 1301
Air prog code hist file: SIP SOURCE

State compliance status: IN COMPLIANCE WITH PROCEDURAL REQUIREMENTS
Hist compliance date: 1204
Air prog code hist file: SIP SOURCE

State compliance status: IN COMPLIANCE WITH PROCEDURAL REQUIREMENTS
Hist compliance date: 1203
Air prog code hist file: SIP SOURCE

State compliance status: IN COMPLIANCE WITH PROCEDURAL REQUIREMENTS
Hist compliance date: 1202
Air prog code hist file: SIP SOURCE

State compliance status: IN COMPLIANCE WITH PROCEDURAL REQUIREMENTS
Hist compliance date: 1201
Air prog code hist file: SIP SOURCE

State compliance status: IN COMPLIANCE WITH PROCEDURAL REQUIREMENTS
Hist compliance date: 1104
Air prog code hist file: SIP SOURCE

State compliance status: IN COMPLIANCE WITH PROCEDURAL REQUIREMENTS
Hist compliance date: 1403
Air prog code hist file: Not reported

Compliance & Violation Data by Minor Sources:
Air program code: SIP SOURCE
Plant air program pollutant: VOLATILE ORGANIC COMPOUNDS
Default pollutant classification: POTENTIAL UNCONTROLLED EMISSIONS < 100 TONS/YEAR
Def. poll. compliance status: IN COMPLIANCE WITH PROCEDURAL REQUIREMENTS
Def. attainment/non attnmnt: Not reported
Repeat violator date: Not reported
Turnover compliance: Not reported

Air program code: Not reported
Plant air program pollutant: VOLATILE ORGANIC COMPOUNDS
Default pollutant classification: POTENTIAL UNCONTROLLED EMISSIONS < 100 TONS/YEAR
Def. poll. compliance status: IN COMPLIANCE WITH PROCEDURAL REQUIREMENTS
Def. attainment/non attnmnt: Not reported
Repeat violator date: Not reported
Turnover compliance: Not reported

305 **GULF STATION** **NY Spills** **S109371558**
2642 FULTON ST **N/A**
BROOKLYN, NY

SPILLS:

Facility ID:	0806851
Facility Type:	ER
DER Facility ID:	353391
Site ID:	404152
DEC Region:	2
Spill Date:	7/30/2008
Spill Number/Closed Date:	0806851 / 12/24/2008
Spill Cause:	Other
Spill Class:	Known release with minimal potential for fire or hazard. DEC Response. Willing Responsible Party. Corrective action taken.
SWIS:	2401
Investigator:	MXAJOKU
Referred To:	Not reported
Reported to Dept:	9/17/2008
CID:	Not reported
Water Affected:	Not reported
Spill Source:	Commercial/Industrial
Spill Notifier:	Tank Tester
Cleanup Ceased:	Not reported
Cleanup Meets Std:	False
Last Inspection:	Not reported
Recommended Penalty:	False
UST Trust:	False
Remediation Phase:	0
Date Entered In Computer:	9/17/2008
Spill Record Last Update:	12/24/2008
Spiller Name:	DAN YAROM
Spiller Company:	GULF STATION
Spiller Address:	2642 FULTON ST
Spiller City,St,Zip:	BROOKLYN, NY
Spiller Company:	999
Contact Name:	DAN YAROM
Contact Phone:	(914) 224-3300
DEC Memo:	12/24/08: Spill has been removed from the sumps, and disposed off. by consultant (C.D.S.P Corp.) to the facility owner. Document to this effect was dated 11/17/08. Spill case is closed (MA).
Remarks:	CALLER STATES THAT A TANK WAS OVER FILLED AND PRODUCT WENT INTO PUMP. NO PRODUCT WAS SPILLED.

Material:

Site ID:	404152
Operable Unit ID:	1160824
Operable Unit:	01
Material ID:	2152006
Material Code:	0009
Material Name:	Gasoline
Case No.:	Not reported
Material FA:	Petroleum
Quantity:	1
Units:	Gallons
Recovered:	Yes
Resource Affected:	Not reported
Oxygenate:	False

GULF STATION (Continued) **S109371558**

Tank Test:

---

305 **SUNOCO SVCE STA-2642 FULTON ST** **US AIRS** **1007749586**
2642 FULTON ST **N/A**
BROOKLYN, NY 11207

AIRS (AFS):

Airs Minor Details:

EPA plant ID:	110019054672
Plant name:	SUNOCO SVCE STA-2642 FULTON ST
Plant address:	2642 FULTON ST BROOKLYN, NY 11207
County:	KINGS
Region code:	02
Dunn & Bradst #:	Not reported
Air quality cntrl region:	043
Sic code:	5541
Sic code desc:	GASOLINE SERVICE STATIONS
North Am. industrial classf:	Not reported
NAIC code description:	Not reported
Default compliance status:	IN COMPLIANCE WITH PROCEDURAL REQUIREMENTS
Default classification:	POTENTIAL UNCONTROLLED EMISSIONS < 100 TONS/YEAR
Govt facility:	ALL OTHER FACILITIES NOT OWNED OR OPERATED BY A FEDERAL, STATE, OR LOCAL GOVERNMENT
Current HPV:	Not reported

Historical Compliance Minor Sources:

State compliance status:	IN COMPLIANCE WITH PROCEDURAL REQUIREMENTS
Hist compliance date:	1403
Air prog code hist file:	SIP SOURCE
State compliance status:	IN COMPLIANCE WITH PROCEDURAL REQUIREMENTS
Hist compliance date:	1402
Air prog code hist file:	SIP SOURCE
State compliance status:	IN COMPLIANCE WITH PROCEDURAL REQUIREMENTS
Hist compliance date:	1401
Air prog code hist file:	SIP SOURCE
State compliance status:	IN COMPLIANCE WITH PROCEDURAL REQUIREMENTS
Hist compliance date:	1304
Air prog code hist file:	SIP SOURCE
State compliance status:	IN COMPLIANCE WITH PROCEDURAL REQUIREMENTS
Hist compliance date:	1303
Air prog code hist file:	SIP SOURCE
State compliance status:	IN COMPLIANCE WITH PROCEDURAL REQUIREMENTS
Hist compliance date:	1302
Air prog code hist file:	SIP SOURCE
State compliance status:	IN COMPLIANCE WITH PROCEDURAL REQUIREMENTS
Hist compliance date:	1301

SUNOCO SVCE STA-2642 FULTON ST (Continued) **1007749586**

Air prog code hist file: SIP SOURCE

State compliance status: IN COMPLIANCE WITH PROCEDURAL REQUIREMENTS
Hist compliance date: 1204
Air prog code hist file: SIP SOURCE

State compliance status: IN COMPLIANCE WITH PROCEDURAL REQUIREMENTS
Hist compliance date: 1203
Air prog code hist file: SIP SOURCE

State compliance status: IN COMPLIANCE WITH PROCEDURAL REQUIREMENTS
Hist compliance date: 1202
Air prog code hist file: SIP SOURCE

State compliance status: IN COMPLIANCE WITH PROCEDURAL REQUIREMENTS
Hist compliance date: 1201
Air prog code hist file: SIP SOURCE

State compliance status: IN COMPLIANCE WITH PROCEDURAL REQUIREMENTS
Hist compliance date: 1104
Air prog code hist file: SIP SOURCE

Compliance & Violation Data by Minor Sources:
Air program code: SIP SOURCE
Plant air program pollutant: Not reported
Default pollutant classification: POTENTIAL UNCONTROLLED EMISSIONS < 100 TONS/YEAR
Def. poll. compliance status: IN COMPLIANCE WITH PROCEDURAL REQUIREMENTS
Def. attainment/non attnmnt: ATTAINMENT AREA FOR GIVEN POLLUTANT
Repeat violator date: Not reported
Turnover compliance: Not reported

---

305 **CON EDISON** **NY MANIFEST** **S117315589**
OPP 2642 FULTON ST **N/A**
BROOKLYN, NY 11207

NY MANIFEST:
EPA ID: NYP004627733
Country: USA

Mailing Info:
Name: CON EDISON
Contact: TOM TEELING
Address: 4 IRVING PLACE 15TH FLOOR
City/State/Zip: NEW YORK, NY 10003
Country: USA
Phone: Not reported

Manifest:

Document ID: Not reported
Manifest Status: Not reported
Trans1 State ID: NJD003812047
Trans2 State ID: Not reported
Generator Ship Date: 08/14/2014
Trans1 Recv Date: 08/14/2014
Trans2 Recv Date: Not reported
TSD Site Recv Date: 08/14/2014

CON EDISON (Continued) **S117315589**

Part A Recv Date:	Not reported
Part B Recv Date:	Not reported
Generator EPA ID:	NYP004627733
Trans1 EPA ID:	Not reported
Trans2 EPA ID:	Not reported
TSDF ID:	NJD991291105
Waste Code:	Not reported
Quantity:	20
Units:	G - Gallons (liquids only)* (8.3 pounds)
Number of Containers:	1
Container Type:	TT - Cargo tank, tank trucks
Handling Method:	T Chemical, physical, or biological treatment.
Specific Gravity:	1
Year:	2014
Manifest Tracking Num:	002616377GBF
Import Ind:	N
Export Ind:	N
Discr Quantity Ind:	N
Discr Type Ind:	N
Discr Residue Ind:	N
Discr Partial Reject Ind:	N
Discr Full Reject Ind:	N
Manifest Ref Num:	Not reported
Alt Fac RCRA Id:	Not reported
Alt Fac Sign Date:	Not reported
Mgmt Method Type Code:	H110

---

305 **SANGIZ CORP.** **NY UST** **U002222979**
2642-2666 FULTON STREET **N/A**
BROOKLYN, NY 11207

UST:

Id/Status:	2-602159 / Active
Program Type:	PBS
Region:	STATE
DEC Region:	2
Expiration Date:	04/13/2015
UTM X:	593318.91269000003
UTM Y:	4503466.9043100001
Site Type:	Retail Gasoline Sales

Affiliation Records:

Site Id:	24117
Affiliation Type:	Facility Owner
Company Name:	PENN FULTON MANAGEMENT, INC.
Contact Type:	Not reported
Contact Name:	Not reported
Address1:	2642-2666 FULTON STREET
Address2:	Not reported
City:	BROOKLYN
State:	NY
Zip Code:	11207
Country Code:	001
Phone:	(718) 342-3398
EMail:	Not reported
Fax Number:	Not reported
Modified By:	NRLOMBAR
Date Last Modified:	7/24/2014

SANGIZ CORP. (Continued) **U002222979**

Site Id:	24117
Affiliation Type:	Mail Contact
Company Name:	PENN FULTON MANAGEMENT, INC.
Contact Type:	Not reported
Contact Name:	DAVID MOST
Address1:	2642-2666 FULTON STREET
Address2:	Not reported
City:	BROOKLYN
State:	NY
Zip Code:	11207
Country Code:	001
Phone:	(718) 342-3398
EMail:	LEYLA KURTULDU1@HOTMAIL.COM
Fax Number:	Not reported
Modified By:	NRLOMBAR
Date Last Modified:	7/24/2014

Site Id:	24117
Affiliation Type:	On-Site Operator
Company Name:	SUNGIZ CORP.
Contact Type:	Not reported
Contact Name:	SUNGIZ CORP.
Address1:	Not reported
Address2:	Not reported
City:	Not reported
State:	NY
Zip Code:	Not reported
Country Code:	001
Phone:	(718) 342-3398
EMail:	Not reported
Fax Number:	Not reported
Modified By:	NRLOMBAR
Date Last Modified:	8/5/2008

Site Id:	24117
Affiliation Type:	Emergency Contact
Company Name:	PENN FULTON MANAGEMENT, INC.
Contact Type:	Not reported
Contact Name:	HUSEYIN KURTULDU
Address1:	Not reported
Address2:	Not reported
City:	Not reported
State:	NN
Zip Code:	Not reported
Country Code:	999
Phone:	(718) 342-3398
EMail:	Not reported
Fax Number:	Not reported
Modified By:	NRLOMBAR
Date Last Modified:	7/24/2014

Tank Info:

Tank Number:	005
Tank ID:	49405
Tank Status:	Closed - In Place
Material Name:	Closed - In Place

SANGIZ CORP. (Continued) **U002222979**

Capacity Gallons:	500
Install Date:	04/01/1995
Date Tank Closed:	04/01/1995
Registered:	True
Tank Location:	Underground
Tank Type:	Steel/carbon steel
Material Code:	0000
Common Name of Substance:	Empty
Tightness Test Method:	NN
Date Test:	Not reported
Next Test Date:	Not reported
Pipe Model:	Not reported
Modified By:	TRANSLAT
Last Modified:	03/04/2004

Equipment Records:

C02 - Pipe Location - Underground/On-ground
F00 - Pipe External Protection - None
A00 - Tank Internal Protection - None
D00 - Pipe Type - No Piping
G00 - Tank Secondary Containment - None
I00 - Overfill - None
B00 - Tank External Protection - None
H00 - Tank Leak Detection - None

Tank Number:	006
Tank ID:	49406
Tank Status:	Closed - In Place
Material Name:	Closed - In Place
Capacity Gallons:	500
Install Date:	04/01/1995
Date Tank Closed:	04/01/1995
Registered:	True
Tank Location:	Underground
Tank Type:	Steel/carbon steel
Material Code:	0000
Common Name of Substance:	Empty
Tightness Test Method:	NN
Date Test:	Not reported
Next Test Date:	Not reported
Pipe Model:	Not reported
Modified By:	TRANSLAT
Last Modified:	03/04/2004

Equipment Records:

A00 - Tank Internal Protection - None
D02 - Pipe Type - Galvanized Steel
G00 - Tank Secondary Containment - None
I00 - Overfill - None
C02 - Pipe Location - Underground/On-ground
F00 - Pipe External Protection - None
B00 - Tank External Protection - None
H00 - Tank Leak Detection - None

SANGIZ CORP. (Continued) **U002222979**

Tank Number:	007
Tank ID:	49407
Tank Status:	Closed - In Place
Material Name:	Closed - In Place
Capacity Gallons:	500
Install Date:	04/01/1995
Date Tank Closed:	04/01/1995
Registered:	True
Tank Location:	Underground
Tank Type:	Steel/carbon steel
Material Code:	0000
Common Name of Substance:	Empty
Tightness Test Method:	NN
Date Test:	Not reported
Next Test Date:	Not reported
Pipe Model:	Not reported
Modified By:	TRANSLAT
Last Modified:	03/04/2004

Equipment Records:

C02 - Pipe Location - Underground/On-ground
F00 - Pipe External Protection - None
A00 - Tank Internal Protection - None
D00 - Pipe Type - No Piping
G00 - Tank Secondary Containment - None
I00 - Overfill - None
B00 - Tank External Protection - None
H00 - Tank Leak Detection - None

Tank Number:	008
Tank ID:	49408
Tank Status:	Closed - In Place
Material Name:	Closed - In Place
Capacity Gallons:	500
Install Date:	04/01/1995
Date Tank Closed:	04/01/1995
Registered:	True
Tank Location:	Underground
Tank Type:	Steel/carbon steel
Material Code:	0000
Common Name of Substance:	Empty
Tightness Test Method:	NN
Date Test:	Not reported
Next Test Date:	Not reported
Pipe Model:	Not reported
Modified By:	TRANSLAT
Last Modified:	03/04/2004

Equipment Records:

C02 - Pipe Location - Underground/On-ground
F00 - Pipe External Protection - None
A00 - Tank Internal Protection - None
D00 - Pipe Type - No Piping
G00 - Tank Secondary Containment - None
I00 - Overfill - None

SANGIZ CORP. (Continued) **U002222979**

B00 - Tank External Protection - None
H00 - Tank Leak Detection - None

Tank Number:	009
Tank ID:	49409
Tank Status:	Closed - In Place
Material Name:	Closed - In Place
Capacity Gallons:	500
Install Date:	04/01/1995
Date Tank Closed:	04/01/1995
Registered:	True
Tank Location:	Underground
Tank Type:	Steel/carbon steel
Material Code:	0000
Common Name of Substance:	Empty
Tightness Test Method:	NN
Date Test:	Not reported
Next Test Date:	Not reported
Pipe Model:	Not reported
Modified By:	TRANSLAT
Last Modified:	03/04/2004

Equipment Records:

C02 - Pipe Location - Underground/On-ground
F00 - Pipe External Protection - None
A00 - Tank Internal Protection - None
D00 - Pipe Type - No Piping
G00 - Tank Secondary Containment - None
I00 - Overfill - None
B00 - Tank External Protection - None
H00 - Tank Leak Detection - None

Tank Number:	01
Tank ID:	49401
Tank Status:	In Service
Material Name:	In Service
Capacity Gallons:	4000
Install Date:	03/01/1984
Date Tank Closed:	Not reported
Registered:	True
Tank Location:	Underground
Tank Type:	Steel/carbon steel
Material Code:	0009
Common Name of Substance:	Gasoline
Tightness Test Method:	21
Date Test:	10/21/2008
Next Test Date:	Not reported
Pipe Model:	Not reported
Modified By:	NRLOMBAR
Last Modified:	07/24/2014

Equipment Records:

D01 - Pipe Type - Steel/Carbon Steel/Iron
F08 - Pipe External Protection - Retrofitted Impressed Current

SANGIZ CORP. (Continued) **U002222979**

G00 - Tank Secondary Containment - None
J01 - Dispenser - Pressurized Dispenser
A03 - Tank Internal Protection - Fiberglass Liner (FRP)
B08 - Tank External Protection - Retrofitted Impressed Current
C02 - Pipe Location - Underground/On-ground
F02 - Pipe External Protection - Original Sacrificial Anode
I02 - Overfill - High Level Alarm
K01 - Spill Prevention - Catch Basin
B02 - Tank External Protection - Original Sacrificial Anode
H05 - Tank Leak Detection - In-Tank System (ATG)
E00 - Piping Secondary Containment - None
I03 - Overfill - Automatic Shut-Off
L07 - Piping Leak Detection - Pressurized Piping Leak Detector

Tank Number:	010
Tank ID:	49410
Tank Status:	Closed - In Place
Material Name:	Closed - In Place
Capacity Gallons:	500
Install Date:	04/01/1995
Date Tank Closed:	04/01/1995
Registered:	True
Tank Location:	Underground
Tank Type:	Steel/carbon steel
Material Code:	0000
Common Name of Substance:	Empty
Tightness Test Method:	NN
Date Test:	Not reported
Next Test Date:	Not reported
Pipe Model:	Not reported
Modified By:	TRANSLAT
Last Modified:	03/04/2004

Equipment Records:

C02 - Pipe Location - Underground/On-ground
F00 - Pipe External Protection - None
A00 - Tank Internal Protection - None
D00 - Pipe Type - No Piping
G00 - Tank Secondary Containment - None
I00 - Overfill - None
B00 - Tank External Protection - None
H00 - Tank Leak Detection - None

Tank Number:	011
Tank ID:	49411
Tank Status:	Closed - In Place
Material Name:	Closed - In Place
Capacity Gallons:	500
Install Date:	04/01/1995
Date Tank Closed:	04/01/1995
Registered:	True
Tank Location:	Underground
Tank Type:	Steel/carbon steel
Material Code:	0000
Common Name of Substance:	Empty

SANGIZ CORP. (Continued) **U002222979**

Tightness Test Method: NN
Date Test: Not reported
Next Test Date: Not reported
Pipe Model: Not reported
Modified By: TRANSLAT
Last Modified: 03/04/2004

Equipment Records:

C02 - Pipe Location - Underground/On-ground
F00 - Pipe External Protection - None
A00 - Tank Internal Protection - None
D00 - Pipe Type - No Piping
G00 - Tank Secondary Containment - None
I00 - Overfill - None
B00 - Tank External Protection - None
H00 - Tank Leak Detection - None

Tank Number: 012
Tank ID: 49412
Tank Status: Closed - In Place
Material Name: Closed - In Place
Capacity Gallons: 500
Install Date: 04/01/1995
Date Tank Closed: 04/01/1995
Registered: True
Tank Location: Underground
Tank Type: Steel/carbon steel
Material Code: 0000
Common Name of Substance: Empty

Tightness Test Method: NN
Date Test: Not reported
Next Test Date: Not reported
Pipe Model: Not reported
Modified By: TRANSLAT
Last Modified: 03/04/2004

Equipment Records:

C02 - Pipe Location - Underground/On-ground
F00 - Pipe External Protection - None
A00 - Tank Internal Protection - None
D00 - Pipe Type - No Piping
G00 - Tank Secondary Containment - None
I00 - Overfill - None
B00 - Tank External Protection - None
H00 - Tank Leak Detection - None

Tank Number: 013
Tank ID: 49413
Tank Status: Closed - In Place
Material Name: Closed - In Place
Capacity Gallons: 500
Install Date: 04/01/1995
Date Tank Closed: 04/01/1995
Registered: True
Tank Location: Underground

SANGIZ CORP. (Continued) **U002222979**

Tank Type: Steel/carbon steel
Material Code: 0000
Common Name of Substance: Empty

Tightness Test Method: NN
Date Test: Not reported
Next Test Date: Not reported
Pipe Model: Not reported
Modified By: TRANSLAT
Last Modified: 03/04/2004

Equipment Records:

A00 - Tank Internal Protection - None
D00 - Pipe Type - No Piping
G00 - Tank Secondary Containment - None
I00 - Overfill - None
C02 - Pipe Location - Underground/On-ground
F00 - Pipe External Protection - None
B00 - Tank External Protection - None
H00 - Tank Leak Detection - None

Tank Number: 014
Tank ID: 49414
Tank Status: Closed - In Place
Material Name: Closed - In Place
Capacity Gallons: 500
Install Date: 04/01/1995
Date Tank Closed: 04/01/1995
Registered: True
Tank Location: Underground
Tank Type: Steel/carbon steel
Material Code: 0000
Common Name of Substance: Empty

Tightness Test Method: NN
Date Test: Not reported
Next Test Date: Not reported
Pipe Model: Not reported
Modified By: TRANSLAT
Last Modified: 03/04/2004

Equipment Records:

C02 - Pipe Location - Underground/On-ground
F00 - Pipe External Protection - None
A00 - Tank Internal Protection - None
D00 - Pipe Type - No Piping
G00 - Tank Secondary Containment - None
I00 - Overfill - None
B00 - Tank External Protection - None
H00 - Tank Leak Detection - None

Tank Number: 015
Tank ID: 49415
Tank Status: Closed - In Place
Material Name: Closed - In Place
Capacity Gallons: 1500

SANGIZ CORP. (Continued) **U002222979**

Install Date: 04/01/1995
Date Tank Closed: 04/01/1995
Registered: True
Tank Location: Underground
Tank Type: Steel/carbon steel
Material Code: 0000
Common Name of Substance: Empty

Tightness Test Method: NN
Date Test: Not reported
Next Test Date: Not reported
Pipe Model: Not reported
Modified By: TRANSLAT
Last Modified: 03/04/2004

Equipment Records:

A00 - Tank Internal Protection - None
D00 - Pipe Type - No Piping
G00 - Tank Secondary Containment - None
C02 - Pipe Location - Underground/On-ground
F00 - Pipe External Protection - None
I00 - Overfill - None
B00 - Tank External Protection - None
H00 - Tank Leak Detection - None

Tank Number: 016
Tank ID: 49416
Tank Status: Closed - In Place
Material Name: Closed - In Place
Capacity Gallons: 1500
Install Date: 04/01/1995
Date Tank Closed: 04/01/1995
Registered: True
Tank Location: Underground
Tank Type: Steel/carbon steel
Material Code: 0000
Common Name of Substance: Empty

Tightness Test Method: NN
Date Test: Not reported
Next Test Date: Not reported
Pipe Model: Not reported
Modified By: TRANSLAT
Last Modified: 03/04/2004

Equipment Records:

C02 - Pipe Location - Underground/On-ground
F00 - Pipe External Protection - None
A00 - Tank Internal Protection - None
D00 - Pipe Type - No Piping
G00 - Tank Secondary Containment - None
I00 - Overfill - None
B00 - Tank External Protection - None
H00 - Tank Leak Detection - None

Tank Number: 017

SANGIZ CORP. (Continued) **U002222979**

Tank ID:	49417
Tank Status:	Closed - In Place
Material Name:	Closed - In Place
Capacity Gallons:	1500
Install Date:	04/01/1995
Date Tank Closed:	04/01/1995
Registered:	True
Tank Location:	Underground
Tank Type:	Steel/carbon steel
Material Code:	0000
Common Name of Substance:	Empty
Tightness Test Method:	NN
Date Test:	Not reported
Next Test Date:	Not reported
Pipe Model:	Not reported
Modified By:	TRANSLAT
Last Modified:	03/04/2004

Equipment Records:

A00 - Tank Internal Protection - None
D00 - Pipe Type - No Piping
G00 - Tank Secondary Containment - None
C02 - Pipe Location - Underground/On-ground
F00 - Pipe External Protection - None
I00 - Overfill - None
B00 - Tank External Protection - None
H00 - Tank Leak Detection - None

Tank Number:	018
Tank ID:	49418
Tank Status:	Closed - In Place
Material Name:	Closed - In Place
Capacity Gallons:	1500
Install Date:	04/01/1995
Date Tank Closed:	04/01/1995
Registered:	True
Tank Location:	Underground
Tank Type:	Steel/carbon steel
Material Code:	0000
Common Name of Substance:	Empty
Tightness Test Method:	NN
Date Test:	Not reported
Next Test Date:	Not reported
Pipe Model:	Not reported
Modified By:	TRANSLAT
Last Modified:	03/04/2004

Equipment Records:

C02 - Pipe Location - Underground/On-ground
F00 - Pipe External Protection - None
A00 - Tank Internal Protection - None
D00 - Pipe Type - No Piping
G00 - Tank Secondary Containment - None
I00 - Overfill - None
B00 - Tank External Protection - None

SANGIZ CORP. (Continued) **U002222979**

H00 - Tank Leak Detection - None

Tank Number:	02
Tank ID:	49402
Tank Status:	In Service
Material Name:	In Service
Capacity Gallons:	4000
Install Date:	03/01/1984
Date Tank Closed:	Not reported
Registered:	True
Tank Location:	Underground
Tank Type:	Steel/carbon steel
Material Code:	0009
Common Name of Substance:	Gasoline
Tightness Test Method:	21
Date Test:	10/21/2008
Next Test Date:	Not reported
Pipe Model:	Not reported
Modified By:	NRLOMBAR
Last Modified:	07/24/2014

Equipment Records:

A03 - Tank Internal Protection - Fiberglass Liner (FRP)
B08 - Tank External Protection - Retrofitted Impressed Current
C02 - Pipe Location - Underground/On-ground
F02 - Pipe External Protection - Original Sacrificial Anode
I02 - Overfill - High Level Alarm
K01 - Spill Prevention - Catch Basin
D01 - Pipe Type - Steel/Carbon Steel/Iron
F08 - Pipe External Protection - Retrofitted Impressed Current
G00 - Tank Secondary Containment - None
J01 - Dispenser - Pressurized Dispenser
B02 - Tank External Protection - Original Sacrificial Anode
H05 - Tank Leak Detection - In-Tank System (ATG)
E00 - Piping Secondary Containment - None
I03 - Overfill - Automatic Shut-Off
L07 - Piping Leak Detection - Pressurized Piping Leak Detector

Tank Number:	03
Tank ID:	49403
Tank Status:	In Service
Material Name:	In Service
Capacity Gallons:	4000
Install Date:	03/01/1984
Date Tank Closed:	Not reported
Registered:	True
Tank Location:	Underground
Tank Type:	Steel/carbon steel
Material Code:	0009
Common Name of Substance:	Gasoline
Tightness Test Method:	21
Date Test:	10/21/2008
Next Test Date:	Not reported
Pipe Model:	Not reported

SANGIZ CORP. (Continued) **U002222979**

Modified By: NRLOMBAR
Last Modified: 07/24/2014

Equipment Records:

D01 - Pipe Type - Steel/Carbon Steel/Iron
F08 - Pipe External Protection - Retrofitted Impressed Current
G00 - Tank Secondary Containment - None
J01 - Dispenser - Pressurized Dispenser
A03 - Tank Internal Protection - Fiberglass Liner (FRP)
B08 - Tank External Protection - Retrofitted Impressed Current
C02 - Pipe Location - Underground/On-ground
F02 - Pipe External Protection - Original Sacrificial Anode
I02 - Overfill - High Level Alarm
K01 - Spill Prevention - Catch Basin
B02 - Tank External Protection - Original Sacrificial Anode
H05 - Tank Leak Detection - In-Tank System (ATG)
E00 - Piping Secondary Containment - None
I03 - Overfill - Automatic Shut-Off
L07 - Piping Leak Detection - Pressurized Piping Leak Detector

Tank Number: 04
Tank ID: 49404
Tank Status: In Service
Material Name: In Service
Capacity Gallons: 2000
Install Date: 01/01/1971
Date Tank Closed: Not reported
Registered: True
Tank Location: Underground
Tank Type: Steel/carbon steel
Material Code: 0008
Common Name of Substance: Diesel

Tightness Test Method: 21
Date Test: 10/21/2008
Next Test Date: Not reported
Pipe Model: Not reported
Modified By: NRLOMBAR
Last Modified: 07/24/2014

Equipment Records:

D01 - Pipe Type - Steel/Carbon Steel/Iron
F08 - Pipe External Protection - Retrofitted Impressed Current
G00 - Tank Secondary Containment - None
J01 - Dispenser - Pressurized Dispenser
A03 - Tank Internal Protection - Fiberglass Liner (FRP)
B08 - Tank External Protection - Retrofitted Impressed Current
C02 - Pipe Location - Underground/On-ground
F02 - Pipe External Protection - Original Sacrificial Anode
I02 - Overfill - High Level Alarm
K01 - Spill Prevention - Catch Basin
B02 - Tank External Protection - Original Sacrificial Anode
H05 - Tank Leak Detection - In-Tank System (ATG)
E00 - Piping Secondary Containment - None
I03 - Overfill - Automatic Shut-Off
L07 - Piping Leak Detection - Pressurized Piping Leak Detector

305 **SUNOCO SVCE STA-2642 FULTON ST** **FINDS** **1016104814**
2642 FULTON ST **N/A**
BROOKLYN, NY 11207

FINDS:

Registry ID: 110019119737

Environmental Interest/Information System
AFS (Aerometric Information Retrieval System (AIRS) Facility Subsystem) replaces the former Compliance Data System (CDS), the National Emission Data System (NEDS), and the Storage and Retrieval of Aerometric Data (SAROAD). AIRS is the national repository for information concerning airborne pollution in the United States. AFS is used to track emissions and compliance data from industrial plants. AFS data are utilized by states to prepare State Implementation Plans to comply with regulatory programs and by EPA as an input for the estimation of total national emissions. AFS is undergoing a major redesign to support facility operating permits required under Title V of the Clean Air Act.

---

305 **ICIS** **1007215086**
2642-66 FULTON ST **FINDS** **N/A**
BROOKLYN, NY 11207

ICIS:

Enforcement Action ID:	02-2001-0004
FRS ID:	110016762948
Program ID:	FIS 2-6105-00751
Action Name:	CITYGAS CORP ET AL
Full Address:	2642-66 FULTON ST BROOKLYN NY 11207-2419
State:	New York
Facility Name:	Not reported
Facility Address:	2642-66 FULTON ST BROOKLYN, NY 11207-2419
Enforcement Action Type:	Civil Judicial Action
Facility County:	KINGS
EPA Region #:	2

Enforcement Action ID:	02-2001-0004
FRS ID:	110016762948
Program ID:	FRS 110016762948
Action Name:	CITYGAS CORP ET AL
Full Address:	2642-66 FULTON ST BROOKLYN NY 11207-2419
State:	New York
Facility Name:	CITYGAS CORP
Facility Address:	2642-66 FULTON ST BROOKLYN, NY 11207-2419
Enforcement Action Type:	Civil Judicial Action
Facility County:	KINGS
EPA Region #:	2

Program ID:	FIS 2-6105-00751
Facility Name:	CITYGAS CORP
Address:	2642-66 FULTON ST
Tribal Indicator:	N
Fed Facility:	No
NAIC Code:	Not reported

(Continued) **1007215086**

SIC Code: 5541

Program ID: FRS 110016762948
Facility Name: CITYGAS CORP
Address: 2642-66 FULTON ST
Tribal Indicator: N
Fed Facility: No
NAIC Code: Not reported
SIC Code: 5541

FINDS:

Registry ID: 110016762948

Environmental Interest/Information System

FIS (New York - Facility Information System) is New York's Department of Environmental Conservation (DEC) information system for tracking environmental facility information found across the State.

ICIS (Integrated Compliance Information System) is the Integrated Compliance Information System and provides a database that, when complete, will contain integrated Enforcement and Compliance information across most of EPA's programs. The vision for ICIS is to replace EPA's independent databases that contain Enforcement data with a single repository for that information. Currently, ICIS contains all Federal Administrative and Judicial enforcement actions. This information is maintained in ICIS by EPA in the Regional offices and it Headquarters. A future release of ICIS will replace the Permit Compliance System (PCS) which supports the NPDES and will integrate that information with Federal actions already in the system. ICIS also has the capability to track other activities occurring in the Region that support Compliance and Enforcement programs. These include; Incident Tracking, Compliance Assistance, and Compliance Monitoring.

---

305 **SB 55632** **NY Spills** **S104283255**
PENNSYLVANIA AVE/FULTON **N/A**
BROOKLYN, NY

SPILLS:

Facility ID: 9908842
Facility Type: ER
DER Facility ID: 125485
Site ID: 147411
DEC Region: 2
Spill Date: 10/20/1999
Spill Number/Closed Date: 9908842 / 2/22/2002
Spill Cause: Unknown
Spill Class: Known release with minimal potential for fire or hazard. DEC Response. Willing Responsible Party. Corrective action taken.
SWIS: 2401
Investigator: CAENGELH
Referred To: Not reported
Reported to Dept: 10/20/1999
CID: 207
Water Affected: Not reported
Spill Source: Unknown

SB 55632 (Continued) **S104283255**

Spill Notifier:	Affected Persons
Cleanup Ceased:	Not reported
Cleanup Meets Std:	False
Last Inspection:	Not reported
Recommended Penalty:	False
UST Trust:	False
Remediation Phase:	0
Date Entered In Computer:	10/20/1999
Spill Record Last Update:	2/22/2002
Spiller Name:	Not reported
Spiller Company:	Not reported
Spiller Address:	Not reported
Spiller City,St,Zip:	***Update***, ZZ
Spiller Company:	001
Contact Name:	MARK SCHLAGEL
Contact Phone:	(212) 580-6763
DEC Memo:	Prior to Sept, 2004 data translation this spill Lead_DEC Field was "ENGELHARDT"
Remarks:	labs pending - cleanup pendingon 2 gals water128548

Material:

Site ID:	147411
Operable Unit ID:	1087532
Operable Unit:	01
Material ID:	297943
Material Code:	0066A
Material Name:	UNKNOWN PETROLEUM
Case No.:	Not reported
Material FA:	Petroleum
Quantity:	0
Units:	Gallons
Recovered:	No
Resource Affected:	Not reported
Oxygenate:	False

Tank Test:

---

305 **CYPRESS HILLS CAR CARE CENTER INC.** **NY AST** **A100320283**
2641 FULTON STREET **N/A**
BROOKLYN, NY 11207

AST:

Region:	STATE
DEC Region:	2
Site Status:	Active
Facility Id:	2-610842
Program Type:	PBS
UTM X:	593196.83470999997
UTM Y:	4503516.0236999998
Expiration Date:	05/22/2013
Site Type:	Other

Affiliation Records:

Site Id:	398130
Affiliation Type:	Facility Owner
Company Name:	CYPRESS HILL CAR CARE CENTER INC.
Contact Type:	Not reported

CYPRESS HILLS CAR CARE CENTER INC. (Continued) **A100320283**

Contact Name:	Not reported
Address1:	2641 FULTON ST.
Address2:	Not reported
City:	BROOKLYN
State:	NY
Zip Code:	11207
Country Code:	001
Phone:	(718) 346-0466
EMail:	Not reported
Fax Number:	Not reported
Modified By:	NRLOMBAR
Date Last Modified:	5/22/2008

Site Id:	398130
Affiliation Type:	Mail Contact
Company Name:	CYPRESS HILLS CAR CARE CENTER INC.
Contact Type:	Not reported
Contact Name:	ABNER SANCHEZ
Address1:	2641 FULTON STREET
Address2:	Not reported
City:	BROOKLYN
State:	NY
Zip Code:	11207
Country Code:	001
Phone:	(718) 346-0466
EMail:	Not reported
Fax Number:	Not reported
Modified By:	NRLOMBAR
Date Last Modified:	5/22/2008

Site Id:	398130
Affiliation Type:	On-Site Operator
Company Name:	CYPRESS HILLS CAR CARE CENTER INC.
Contact Type:	Not reported
Contact Name:	ABNER SANCHEZ
Address1:	Not reported
Address2:	Not reported
City:	Not reported
State:	NN
Zip Code:	Not reported
Country Code:	001
Phone:	(718) 468-0078
EMail:	Not reported
Fax Number:	Not reported
Modified By:	NRLOMBAR
Date Last Modified:	5/22/2008

Site Id:	398130
Affiliation Type:	Emergency Contact
Company Name:	CYPRESS HILL CAR CARE CENTER INC.
Contact Type:	Not reported
Contact Name:	ABNER SANCHEZ
Address1:	Not reported
Address2:	Not reported
City:	Not reported
State:	NN
Zip Code:	Not reported

CYPRESS HILLS CAR CARE CENTER INC. (Continued) **A100320283**

Country Code:	001
Phone:	(718) 346-0466
EMail:	Not reported
Fax Number:	Not reported
Modified By:	NRLOMBAR
Date Last Modified:	5/22/2008

Tank Info:

Tank Number:	001
Tank Id:	223170
Material Code:	0022
Common Name of Substance:	Waste Oil/Used Oil

Equipment Records:

	G10 - Tank Secondary Containment - Impervious Underlayment
Tank Location:	3
Tank Type:	Steel/Carbon Steel/Iron
Tank Status:	In Service
Pipe Model:	Not reported
Install Date:	04/01/1996
Capacity Gallons:	250
Tightness Test Method:	NN
Date Test:	Not reported
Next Test Date:	Not reported
Date Tank Closed:	Not reported
Register:	True
Modified By:	NRLOMBAR
Last Modified:	05/22/2008
Material Name:	Waste Oil/Used Oil

---

305 **EDR US Hist Auto Stat** **1015375236**
2641 FULTON ST **N/A**
BROOKLYN, NY 11207

EDR Historical Auto Stations:

Name:	CYPRESS HILL CAR CARE CENTER INCORPORATED
Year:	1999
Address:	2641 FULTON ST
Name:	CYPRESS HILL CAR CARE CENTER INCORPORATED
Year:	2000
Address:	2641 FULTON ST
Name:	CYPRESS HILL CAR CARE CTR INC
Year:	2001
Address:	2641 FULTON ST
Name:	CYPRESS HILL CAR CARE CTR INC
Year:	2002
Address:	2641 FULTON ST
Name:	CYPRESS HILL CAR CARE CTR INC
Year:	2004
Address:	2641 FULTON ST
Name:	CYPRESS HILL CAR CARE CTR INC

(Continued) **1015375236**

Year: 2010
Address: 2641 FULTON ST

Name: CYPRESS HILL CAR CARE CENTER INC
Year: 2011
Address: 2641 FULTON ST

Name: CYPRESS HILL CAR CARE CENTER INC
Year: 2012
Address: 2641 FULTON ST

---

306 **UNION STATION (CITIZENS BRANCH)** **EDR MGP** **1008407901**
ATLANTIC AVE., ASHFORD ST., LIBERTY AVE. **N/A**
BROOKLYN, NY 11207

Manufactured Gas Plants:
No additional information available

---

306 **K - UNION STATION HOLDER** **NY SHWS** **S109580117**
ATLANTIC AVE, ASHFORD ST, LIBERTY AVE **NY BROWNFIELDS** **N/A**
BROOKLYN, NY 11207

SHWS:
Program: HW
Site Code: 378991
Classification: A
Region: 2
Acres: 1.300
HW Code: 224054
Record Add: 03/27/2007
Record Upd: 08/06/2014
Updated By: GWHEITZM
Site Description: Location: The Union Station (Citizens Branch) Holder site is located at 2940 Atlantic Avenue in Brooklyn, New York in Kings County. The site is 1.3 acres in size. Site Features: The site has been used by Consolidated Edison for commercial uses and a parking lot for vehicles since at least 1965. A two-story brick building is located in the northeast corner of the site.Current Zoning/Use: The site is currently an active Con Edison Service Center, and is zoned for commercial use. The surrounding parcels are currently used for residential, commercial and manufacturing/industrial. The closest residential area is within 150 feet, due west of the site.Past Use of the Site: The first two gas holders (north and center) were constructed in approximately 1887. The center gas holder was dismantled in 1906, and the north gas holder was dismantled in 1908. The southern holder was constructed in 1908 and operated until approximately 1928, then dismantled around 1950. The site was used as a distribution facility. The Con Edison facility removed two underground storage tanks (USTs) in 1998, and as a result of the impacts found in groundwater and soil, a spill number was assigned (98-06522), and remains open.Site Geology and Hydrogeology: The site is underlain by artificial fill and glacial deposits (outwash sands and gravel). The outwash sand and gravel beneath the site consists of coarse to fine gravel with sand, and ranges from 2 to 250 feet in

K - UNION STATION HOLDER (Continued) **S109580117**

thickness. The depth to groundwater is approximately 25 to 30 feet below ground surface (bgs), and general flow direction is to the east-southeast.

Env Problem: There have been multiple spills at the site of petroleum products and one spill remains open, associated with the removal of two USTs in 1998. Both the soil and groundwater contain elevated levels of volatile organic compounds (VOCs) and semi-volatile organic compounds (SVOCs), with the highest concentrations near the former UST area.The Site Characterization for the MGP area is planned, but delayed due to access issues.

Health Problem: The NYSDOH will evaluate the potential for impacts to public health from exposure to site contaminants once sufficient information from the investigation of the site becomes available for review.

Dump: False
Structure: False
Lagoon: False
Landfill: False
Pond: False
Disp Start: Not reported
Disp Term: Not reported
Lat/Long: Not reported
Dell: Not reported
Record Add: 9/20/2013 2:17:00 PM
Record Upd: 10/29/2013 11:19:00 AM
Updated By: ldennist
Own Op: Not reported
Sub Type: Not reported
Owner Name: Not reported
Owner Company: Not reported
Owner Address: Not reported
Owner Addr2: Not reported
Owner City,St,Zip: Not reported
Owner Country: Not reported
HW Code: 224054
Waste Type: COAL TAR
Waste Quantity: UNKNOWN
Waste Code: Not reported
Crossref ID: Not reported
Cross Ref Type Code: Not reported
Cross Ref Type: Not reported
Record Added Date: Not reported
Record Updated: Not reported
Updated By: Not reported

BROWNFIELDS:
Program: BCP
Site Code: 57390
Acres: 1.300
HW Code: C224054
SWIS: 2401
Town: New York City
Update By: MOBARRIE
Site Description: See Site 224054
Env Problem: Not reported
Health Problem: Not reported

306 **EDR US Hist Auto Stat** **1015330070**
218 ASHFORD ST **N/A**
BROOKLYN, NY 11207

EDR Historical Auto Stations:
Name: CESAR AUTO REPAIR
Year: 2012
Address: 218 ASHFORD ST

---

307 **166 SCHENCK AVENUE** **NY Spills** **S102146828**
166 SCHENECK AVENUE **N/A**
BROOKLYN, NY

SPILLS:

Facility ID:	9305539
Facility Type:	ER
DER Facility ID:	253469
Site ID:	314350
DEC Region:	2
Spill Date:	8/4/1993
Spill Number/Closed Date:	9305539 / 8/4/1993
Spill Cause:	Equipment Failure
Spill Class:	Known release with minimal potential for fire or hazard. DEC Response. Willing Responsible Party. Corrective action taken.
SWIS:	2401
Investigator:	CAMMISA
Referred To:	Not reported
Reported to Dept:	8/4/1993
CID:	Not reported
Water Affected:	Not reported
Spill Source:	Private Dwelling
Spill Notifier:	Other
Cleanup Ceased:	8/4/1993
Cleanup Meets Std:	True
Last Inspection:	Not reported
Recommended Penalty:	False
UST Trust:	False
Remediation Phase:	0
Date Entered In Computer:	8/4/1993
Spill Record Last Update:	9/30/2004
Spiller Name:	Not reported
Spiller Company:	JOSE ROMERO (OWNER)
Spiller Address:	Not reported
Spiller City,St,Zip:	ZZ
Spiller Company:	001
Contact Name:	Not reported
Contact Phone:	Not reported
DEC Memo:	Not reported
Remarks:	DRIVER MADE DELIVERY - OWNER ORDERED 250 GAL. - IT ONLY TOOK 154 GAL. GUAGE MAY BE BLOCK. USED SPEEDI DRI - SERVICE IS GOING OVER TO CLEAN AND LOOK AT GUAGE.

Material:

Site ID:	314350
Operable Unit ID:	987046
Operable Unit:	01
Material ID:	395455
Material Code:	0001A
Material Name:	#2 Fuel Oil
Case No.:	Not reported

166 SCHENCK AVENUE (Continued) **S102146828**

Material FA:	Petroleum
Quantity:	3
Units:	Gallons
Recovered:	No
Resource Affected:	Not reported
Oxygenate:	False

Tank Test:

---

308 **MERIT INDUSTRIES** **NY AST** **A100295023**
1430 HERKIMER STREET **N/A**
BROOKLYN, NY 11233

AST:

Region:	STATE
DEC Region:	2
Site Status:	Active
Facility Id:	2-608733
Program Type:	PBS
UTM X:	592434.27321999997
UTM Y:	4503501.4100599997
Expiration Date:	04/01/2008
Site Type:	Apartment Building/Office Building

Affiliation Records:

Site Id:	30585
Affiliation Type:	Facility Owner
Company Name:	VAN DE WALD
Contact Type:	Not reported
Contact Name:	Not reported
Address1:	192 LEXINGTON AVENUE
Address2:	Not reported
City:	NEW YORK
State:	NY
Zip Code:	10016
Country Code:	001
Phone:	(212) 213-0600
EMail:	Not reported
Fax Number:	Not reported
Modified By:	TRANSLAT
Date Last Modified:	3/4/2004

Site Id:	30585
Affiliation Type:	Mail Contact
Company Name:	MERIT INDUSTIES
Contact Type:	Not reported
Contact Name:	BRAD SOBEL
Address1:	1430 HERKIMER STREET
Address2:	Not reported
City:	BROOKLYN
State:	NY
Zip Code:	11233
Country Code:	001
Phone:	(718) 922-6090
EMail:	Not reported
Fax Number:	Not reported
Modified By:	TRANSLAT

MERIT INDUSTRIES (Continued) **A100295023**

Date Last Modified: 3/4/2004

Site Id: 30585
Affiliation Type: On-Site Operator
Company Name: MERIT INDUSTRIES
Contact Type: Not reported
Contact Name: BRAD SOBEL
Address1: Not reported
Address2: Not reported
City: Not reported
State: NN
Zip Code: Not reported
Country Code: 001
Phone: (718) 922-6090
EMail: Not reported
Fax Number: Not reported
Modified By: TRANSLAT
Date Last Modified: 3/4/2004

Site Id: 30585
Affiliation Type: Emergency Contact
Company Name: VAN DE WALD
Contact Type: Not reported
Contact Name: PETER MERTUCCI
Address1: Not reported
Address2: Not reported
City: Not reported
State: NN
Zip Code: Not reported
Country Code: 001
Phone: (212) 213-0600
EMail: Not reported
Fax Number: Not reported
Modified By: TRANSLAT
Date Last Modified: 3/4/2004

Tank Info:

Tank Number: 001
Tank Id: 65579
Material Code: 0001
Common Name of Substance: #2 Fuel Oil (On-Site Consumption)

Equipment Records:

B00 - Tank External Protection - None
C01 - Pipe Location - Aboveground
H00 - Tank Leak Detection - None
F00 - Pipe External Protection - None
G03 - Tank Secondary Containment - Vault (w/o access)
A00 - Tank Internal Protection - None
D01 - Pipe Type - Steel/Carbon Steel/Iron
I05 - Overfill - Vent Whistle
J02 - Dispenser - Suction Dispenser
L09 - Piping Leak Detection - Exempt Suction Piping

Tank Location: 1
Tank Type: Steel/Carbon Steel/Iron

MERIT INDUSTRIES (Continued) **A100295023**

Tank Status:	In Service
Pipe Model:	Not reported
Install Date:	Not reported
Capacity Gallons:	3000
Tightness Test Method:	NN
Date Test:	Not reported
Next Test Date:	Not reported
Date Tank Closed:	Not reported
Register:	True
Modified By:	TRANSLAT
Last Modified:	03/04/2004
Material Name:	#2 Fuel Oil (On-Site Consumption)

---

309 **NYCTA - 30 HAVENS PLACE** **RCRA NonGen / NLR** **1000890325**
30 HAVENS PL **FINDS** **NY0000340430**
BROOKLYN, NY 11233 **NY MANIFEST**
NY Spills

RCRA NonGen / NLR:

Date form received by agency:	01/01/2007
Facility name:	NYCTA - 30 HAVENS PLACE
Facility address:	30 HAVENS PL BROOKLYN, NY 112333408
EPA ID:	NY0000340430
Mailing address:	JAY ST ROOM 809 BROOKLYN, NY 11201
Contact:	Not reported
Contact address:	JAY ST ROOM 809 BROOKLYN, NY 11201
Contact country:	US
Contact telephone:	Not reported
Contact email:	Not reported
EPA Region:	02
Classification:	Non-Generator
Description:	Handler: Non-Generators do not presently generate hazardous waste

Owner/Operator Summary:

Owner/operator name:	NEW YORK CITY TRANSIT AUTHORITY
Owner/operator address:	370 JAY ST ROOM 809 BROOKLYN, NY 11201
Owner/operator country:	US
Owner/operator telephone:	(718) 330-4581
Legal status:	Municipal
Owner/Operator Type:	Operator
Owner/Op start date:	Not reported
Owner/Op end date:	Not reported

Owner/operator name:	NEW YORK CITY TRANSIT AUTHORITY
Owner/operator address:	370 JAY ST ROOM 809 BROOKLYN, NY 11201
Owner/operator country:	US
Owner/operator telephone:	(718) 330-4581
Legal status:	Municipal
Owner/Operator Type:	Owner
Owner/Op start date:	Not reported
Owner/Op end date:	Not reported

NYCTA - 30 HAVENS PLACE (Continued) **1000890325**

Handler Activities Summary:
- U.S. importer of hazardous waste: No
- Mixed waste (haz. and radioactive): No
- Recycler of hazardous waste: No
- Transporter of hazardous waste: No
- Treater, storer or disposer of HW: No
- Underground injection activity: No
- On-site burner exemption: No
- Furnace exemption: No
- Used oil fuel burner: No
- Used oil processor: No
- User oil refiner: No
- Used oil fuel marketer to burner: No
- Used oil Specification marketer: No
- Used oil transfer facility: No
- Used oil transporter: No

Historical Generators:
- Date form received by agency: 01/01/2006
- Site name: NYCTA - 30 HAVENS PLACE
- Classification: Not a generator, verified

- Date form received by agency: 07/08/1999
- Site name: NYCTA - 30 HAVENS PLACE
- Classification: Not a generator, verified

- Date form received by agency: 06/01/1994
- Site name: NYCTA - 30 HAVENS PLACE
- Classification: Large Quantity Generator

Hazardous Waste Summary:
- Waste code: D000
- Waste name: Not Defined

- Waste code: D009
- Waste name: MERCURY

- Violation Status: No violations found

FINDS:

- Registry ID: 110004315795

Environmental Interest/Information System

RCRAInfo is a national information system that supports the Resource Conservation and Recovery Act (RCRA) program through the tracking of events and activities related to facilities that generate, transport, and treat, store, or dispose of hazardous waste. RCRAInfo allows RCRA program staff to track the notification, permit, compliance, and corrective action activities required under RCRA.

NY MANIFEST:
- EPA ID: NY0000340430
- Country: USA

NYCTA - 30 HAVENS PLACE (Continued) **1000890325**

Mailing Info:

Name:	NYCTA
Contact:	OLIVER SHOY
Address:	370 JAY ST RM 809
City/State/Zip:	BROOKLYN, NY 11201
Country:	USA
Phone:	718-330-4581

Manifest:

Document ID:	NJA1870656
Manifest Status:	Completed copy
Trans1 State ID:	NJDEPES58
Trans2 State ID:	Not reported
Generator Ship Date:	06/24/1994
Trans1 Recv Date:	06/24/1994
Trans2 Recv Date:	/ /
TSD Site Recv Date:	06/24/1994
Part A Recv Date:	07/08/1994
Part B Recv Date:	07/13/1994
Generator EPA ID:	NY0000340430
Trans1 EPA ID:	NJD982281016
Trans2 EPA ID:	Not reported
TSDF ID:	NJD002200046
Waste Code:	D008 - LEAD 5.0 MG/L TCLP
Quantity:	15900
Units:	P - Pounds
Number of Containers:	030
Container Type:	DM - Metal drums, barrels
Handling Method:	L Landfill.
Specific Gravity:	100
Year:	1994

Document ID:	NJA1967995
Manifest Status:	Completed copy
Trans1 State ID:	S5811
Trans2 State ID:	Not reported
Generator Ship Date:	09/20/1994
Trans1 Recv Date:	09/20/1994
Trans2 Recv Date:	/ /
TSD Site Recv Date:	09/20/1994
Part A Recv Date:	/ /
Part B Recv Date:	10/05/1994
Generator EPA ID:	NY0000340430
Trans1 EPA ID:	NJD982281016
Trans2 EPA ID:	Not reported
TSDF ID:	NJD002200046
Waste Code:	D008 - LEAD 5.0 MG/L TCLP
Quantity:	16000
Units:	P - Pounds
Number of Containers:	032
Container Type:	DM - Metal drums, barrels
Handling Method:	L Landfill.
Specific Gravity:	100
Year:	1994

NYCTA - 30 HAVENS PLACE (Continued) **1000890325**

SPILLS:

Facility ID:	0106974
Facility Type:	ER
DER Facility ID:	234418
Site ID:	289484
DEC Region:	2
Spill Date:	10/5/2001
Spill Number/Closed Date:	0106974 / 12/19/2005
Spill Cause:	Equipment Failure
Spill Class:	Known release that creates potential for fire or hazard. DEC Response. Willing Responsible Party. Corrective action taken.
SWIS:	2401
Investigator:	DJEATON
Referred To:	Not reported
Reported to Dept:	10/5/2001
CID:	205
Water Affected:	Not reported
Spill Source:	Private Dwelling
Spill Notifier:	Responsible Party
Cleanup Ceased:	Not reported
Cleanup Meets Std:	False
Last Inspection:	Not reported
Recommended Penalty:	False
UST Trust:	False
Remediation Phase:	0
Date Entered In Computer:	10/5/2001
Spill Record Last Update:	12/19/2005
Spiller Name:	MIKE HEMLOCK
Spiller Company:	30 HAVENS PLACE
Spiller Address:	30 HAVENS PLACE
Spiller City,St,Zip:	BROOKLYN, NY
Spiller Company:	001
Contact Name:	CALLER
Contact Phone:	Not reported
DEC Memo:	Prior to Sept, 2004 data translation this spill Lead_DEC Field was "TIPPLE"1K, UST, FULL HAS BEEN EXCAVATED FROM SITE. UST WAS FULL OF OLD FUEL (SPENT), WAS VACATED OUT, CLEANED, CUT, AND WILL BE REMOVED FROM SITED TODAY. CALLER THINKS CONTAMINATED SOILS ARE DUE TO LINE LEAKING DURING PAST YEARS OF DELIVERER. SOILS ARE BEING EXCAVATED, NO GW REACHED AND SOILS TO BE SAMPLED VIA 4046 TAGM. PART OF SAMPLES WILL BE TAKEN AND CLOSURE REPORT TO BE SUBMITTED TO TIPPLE FOR REVIEW. SPILLER HAS BEEN HOOKED UP TO NG FOR SOME YEARS?. RSDEC Received a tank closure report dated Nov. 15, 2001, submitted to PBS and transferred to DEC (Tipple) on Dec. 3, 2001.Referenced report is not in files, called Impact Environmental to try to obtain second copy. 12/06/05. (Eaton, Albany)No additional files available, closed spill based on tank closure information indicated above. DE
Remarks:	contaminated soil from leaking u/g tank. cleanup started.

Material:

Site ID:	289484
Operable Unit ID:	845164
Operable Unit:	01
Material ID:	531813
Material Code:	0001A
Material Name:	#2 Fuel Oil
Case No.:	Not reported

NYCTA - 30 HAVENS PLACE (Continued) **1000890325**

Material FA:	Petroleum
Quantity:	0
Units:	Gallons
Recovered:	No
Resource Affected:	Not reported
Oxygenate:	False

Tank Test:

---

309 **SPILL NUMBER 0007586** **NY Spills** **S104790043**
1 HAVENS PL **N/A**
BROOKLYN, NY

SPILLS:

Facility ID:	0007586
Facility Type:	ER
DER Facility ID:	214893
Site ID:	263609
DEC Region:	2
Spill Date:	9/28/2000
Spill Number/Closed Date:	0007586 / 9/10/2002
Spill Cause:	Unknown
Spill Class:	Known release with minimal potential for fire or hazard. DEC Response. Unknown Responsible Party. Corrective action taken. (ISR)
SWIS:	2401
Investigator:	MCTIBBE
Referred To:	Not reported
Reported to Dept:	9/28/2000
CID:	312
Water Affected:	Not reported
Spill Source:	Unknown
Spill Notifier:	Affected Persons
Cleanup Ceased:	Not reported
Cleanup Meets Std:	False
Last Inspection:	Not reported
Recommended Penalty:	False
UST Trust:	False
Remediation Phase:	0
Date Entered In Computer:	9/28/2000
Spill Record Last Update:	9/10/2002
Spiller Name:	IRA TURRET
Spiller Company:	CARAVAN TRANSPORTATION
Spiller Address:	141 PILING STR
Spiller City,St,Zip:	BROOKLYN, NY
Spiller Company:	001
Contact Name:	Not reported
Contact Phone:	Not reported
DEC Memo:	Prior to Sept, 2004 data translation this spill Lead_DEC Field was "TIBBE"LOT WAS A REPAIR SHOP. ACCORDING TO NYCT, LOT CONTAINED APPROX. 20 DRUMS OF WASTE OIL. NYCT WAS SUPPOSED TO START USING THE LOT TODAY TO STORE BUSES, WHEN THEY NOTICED THAT MOST OF THE DRUMS WERE GONE EXCEPT FOR A FEW CRUSHED ONES. THERE APPEARED TO BE STAINING AROUND THE STORM WATER DRAIN ON THE PROERTY. NYCT (SANJIV'S PAGER # 917-651-4670) OBSERVED SERVERAL INCHES OF WASTE OIL IN THE STORM WATER DRAIN. DEP NOTIFIED. DEP REQUESTED THAT I NOTIFY ENCON POLICE.9/29/00 SITE VISIT. MET WITH SANJIV KURAY (NYCT), CECIL MORRIS

SPILL NUMBER 0007586 (Continued) **S104790043**

(CARAVAN TRANSPORTATION), ALDO VASAPOLLI (CONTRACTOR), MARK TIBBE (DEC). MR. VASAPOLLI INFORMED TIBBE THAT THERE WERE SEVERAL DRUMS ONSITE THAT HIS COMPANY TOOK DURING THE CLEANING OF THE LOT. MOST OF THEM WERE EMPTY AND WERE TAKEN BACK TO HIS YARD. ONE CONTAINED WATER, ONE CONTAINED ANTI-FREEZE, ONE CONTAINED WINDSHIELD WASHER FLUID, ONE CONTAINED A LITTLE WASTE OIL AND TWO CONTAINED WHAT APPEARED TO HYDRALIC OR TRANSMISSION FLUID. NONE OF THE DRUMS WERE FULL. ACCORDING TO MR. VASAPOLLI, ALL BUT THE HYDRALIC FLUID WERE DUMPED IN THE STORM WATER DRAIN ON THE PROPERTY. THE HYDRALIC OIL DRUMS WERE PUNCTURED BY THE BACKHOE WHILE IT WAS CLEANING SOME DEBRIS. THE RESULTING SPILL WAS SWEPT INTO THE SAME DRAIN. TIBBE PLACED A CALL TO IRA TURRET (OWNERS ATTORNEY) AND INFORMED HIM THE THE SPILL AND THE DRAIN WOULD HAVE TO BE CLEANED. HE INFORMED TIBBE THAT HE WAS ALREADY WORKING ON GETTING A CONTRACTOR, BUT HE WOULD LIKE A LETTER DIRECTING THEM WHAT TO DO. THE OWNER OF THE PROPERTY IS LAWRENCE GREEN.As per 10/19/00 letter from Ira Turret, the spill was cleaned by Dola Construction.

Remarks: PARKING LOT - NYC TRANSIT WAS SUPPOSED TO OCCUPY THIS TODAY, BUT THERE A LOT OF DRUMS ON SITE - SUBJ MAY HAVE DUMPED THE OIL INTO SEWER
Not reported

Material:

Site ID:	263609
Operable Unit ID:	828340
Operable Unit:	01
Material ID:	545120
Material Code:	0022
Material Name:	Waste Oil/Used Oil
Case No.:	Not reported
Material FA:	Petroleum
Quantity:	0
Units:	Gallons
Recovered:	No
Resource Affected:	Not reported
Oxygenate:	False

Tank Test:

---

309 **CON EDISON** **RCRA NonGen / NLR** **1010327676**
INT OF HERKIMER & HAVENS PL **NY MANIFEST** **NYP004148128**
BROOKLYN, NY 11203

RCRA NonGen / NLR:

Date form received by agency:	04/11/2007
Facility name:	CON EDISON
Facility address:	INT OF HERKIMER & HAVENS PL BROOKLYN, NY 11203
EPA ID:	NYP004148128
Mailing address:	4 IRVING PL, RM 828 NEW YORK, NY 10003
Contact:	MICHAEL DAUGHTREY
Contact address:	4 IRVING PL, RM 828 NEW YORK, NY 10003
Contact country:	US
Contact telephone:	(212) 580-8383
Contact email:	Not reported
EPA Region:	02

CON EDISON (Continued) **1010327676**

Classification: Non-Generator
Description: Handler: Non-Generators do not presently generate hazardous waste

Handler Activities Summary:
U.S. importer of hazardous waste: No
Mixed waste (haz. and radioactive): No
Recycler of hazardous waste: No
Transporter of hazardous waste: No
Treater, storer or disposer of HW: No
Underground injection activity: No
On-site burner exemption: No
Furnace exemption: No
Used oil fuel burner: No
Used oil processor: No
User oil refiner: No
Used oil fuel marketer to burner: No
Used oil Specification marketer: No
Used oil transfer facility: No
Used oil transporter: No

Historical Generators:
Date form received by agency: 04/10/2007
Site name: CON EDISON
Classification: Not a generator, verified

Date form received by agency: 04/09/2007
Site name: CON EDISON
Classification: Unverified

Violation Status: No violations found

NY MANIFEST:
EPA ID: NYP004148128
Country: USA

Mailing Info:
Name: CONSOLIDATED EDISON
Contact: FRANKLYN MURRAY
Address: 4 IRVING PL RM 828
City/State/Zip: NEW YORK, NY 10003
Country: USA
Phone: 212-460-2808

Manifest:

Document ID: Not reported
Manifest Status: Not reported
Trans1 State ID: NYD006982359
Trans2 State ID: Not reported
Generator Ship Date: 02/13/2007
Trans1 Recv Date: 02/13/2007
Trans2 Recv Date: Not reported
TSD Site Recv Date: 02/22/2007
Part A Recv Date: Not reported
Part B Recv Date: Not reported
Generator EPA ID: NYP004148128
Trans1 EPA ID: Not reported

CON EDISON (Continued) **1010327676**

Trans2 EPA ID:	Not reported
TSDF ID:	NYD077444263
Waste Code:	Not reported
Quantity:	50
Units:	K - Kilograms (2.2 pounds)
Number of Containers:	1
Container Type:	DM - Metal drums, barrels
Handling Method:	L Landfill.
Specific Gravity:	1
Year:	2007
Manifest Tracking Num:	001436015FLE
Import Ind:	N
Export Ind:	N
Discr Quantity Ind:	N
Discr Type Ind:	N
Discr Residue Ind:	N
Discr Partial Reject Ind:	N
Discr Full Reject Ind:	N
Manifest Ref Num:	Not reported
Alt Fac RCRA Id:	Not reported
Alt Fac Sign Date:	Not reported
Mgmt Method Type Code:	H141

---

310 BROOKDALE FAMILY CARE CENTERS, INC **NY AST U003396637**
1883 EASTERN PARKWAY **NY HIST AST N/A**
BROOKLYN, NY 11215

AST:

Region:	STATE
DEC Region:	2
Site Status:	Inactive
Facility Id:	2-602423
Program Type:	PBS
UTM X:	592287.52006999997
UTM Y:	4503380.4210400004
Expiration Date:	09/01/2000
Site Type:	Other

Affiliation Records:

Site Id:	24380
Affiliation Type:	Facility Owner
Company Name:	BROOKDALE FAMILY CARE CENTERS, INC
Contact Type:	Not reported
Contact Name:	Not reported
Address1:	1883 EASTERN PARKWAY
Address2:	Not reported
City:	BROOKLYN
State:	NY
Zip Code:	11215
Country Code:	001
Phone:	(914) 452-1658
EMail:	Not reported
Fax Number:	Not reported
Modified By:	TRANSLAT
Date Last Modified:	3/4/2004

Site Id:	24380
Affiliation Type:	Mail Contact

BROOKDALE FAMILY CARE CENTERS, INC (Continued) **U003396637**

Company Name:	BROOKDALE FAMILY CARE CENTERS, INC
Contact Type:	Not reported
Contact Name:	Not reported
Address1:	1883 EASTERN PARKWAY
Address2:	Not reported
City:	BROOKLYN
State:	NY
Zip Code:	11215
Country Code:	001
Phone:	(914) 452-1658
EMail:	Not reported
Fax Number:	Not reported
Modified By:	TRANSLAT
Date Last Modified:	3/4/2004

Site Id:	24380
Affiliation Type:	On-Site Operator
Company Name:	BROOKDALE FAMILY CARE CENTERS, INC
Contact Type:	Not reported
Contact Name:	PAUL CIMINELLO
Address1:	Not reported
Address2:	Not reported
City:	Not reported
State:	NN
Zip Code:	Not reported
Country Code:	001
Phone:	(914) 452-1658
EMail:	Not reported
Fax Number:	Not reported
Modified By:	TRANSLAT
Date Last Modified:	3/4/2004

Site Id:	24380
Affiliation Type:	Emergency Contact
Company Name:	BROOKDALE FAMILY CARE CENTERS, INC
Contact Type:	Not reported
Contact Name:	PAUL CIMINELLO
Address1:	Not reported
Address2:	Not reported
City:	Not reported
State:	NN
Zip Code:	Not reported
Country Code:	001
Phone:	(914) 452-1658
EMail:	Not reported
Fax Number:	Not reported
Modified By:	TRANSLAT
Date Last Modified:	3/4/2004

Tank Info:

Tank Number:	001
Tank Id:	50091
Material Code:	0003
Common Name of Substance:	#6 Fuel Oil (On-Site Consumption)

BROOKDALE FAMILY CARE CENTERS, INC (Continued) **U003396637**

Equipment Records:

A00 - Tank Internal Protection - None
B99 - Tank External Protection - Other
D00 - Pipe Type - No Piping
J00 - Dispenser - None
C00 - Pipe Location - No Piping
F00 - Pipe External Protection - None
I00 - Overfill - None
G99 - Tank Secondary Containment - Other
H00 - Tank Leak Detection - None

Tank Location:	4
Tank Type:	Steel/Carbon Steel/Iron
Tank Status:	Tank Converted to Non-Regulated Use
Pipe Model:	Not reported
Install Date:	Not reported
Capacity Gallons:	4000
Tightness Test Method:	NN
Date Test:	Not reported
Next Test Date:	Not reported
Date Tank Closed:	10/25/2000
Register:	True
Modified By:	TRANSLAT
Last Modified:	03/04/2004
Material Name:	#6 Fuel Oil (On-Site Consumption)

HIST AST:

PBS Number:	2-602423
SWIS Code:	6101
Operator:	PAUL CIMINELLO
Facility Phone:	(914) 452-1658
Facility Addr2:	Not reported
Facility Type:	OTHER
Emergency:	PAUL CIMINELLO
Emergency Tel:	(914) 452-1658
Old PBSNO:	Not reported
Date Inspected:	Not reported
Inspector:	Not reported
Result of Inspection:	Not reported
Owner Name:	BROOKDALE FAMILY CARE CENTERS, INC
Owner Address:	1883 EASTERN PARKWAY
Owner City,St,Zip:	BROOKLYN, NY 11215
Federal ID:	Not reported
Owner Tel:	(914) 452-1658
Owner Type:	Corporate/Commercial
Owner Subtype:	Not reported
Mailing Contact:	Not reported
Mailing Name:	BROOKDALE FAMILY CARE CENTERS, INC
Mailing Address:	1883 EASTERN PARKWAY
Mailing Address 2:	Not reported
Mailing City,St,Zip:	BROOKLYN, NY 11215
Mailing Telephone:	(914) 452-1658
Owner Mark:	First Owner
Facility Status:	3 - Administratively closed (reasons include business is closed and/or mail is undeliverable, and staff cannot check if tanks were removed; or a duplicate registration was generated).
Certification Flag:	False

BROOKDALE FAMILY CARE CENTERS, INC (Continued) **U003396637**

Certification Date:	09/06/1995
Expiration:	09/01/2000
Renew Flag:	False
Renew Date:	Not reported
Total Capacity:	0
FAMT:	True
Facility Screen:	No Missing Data
Owner Screen:	Minor Data Missing
Tank Screen:	Minor Data Missing
Dead Letter:	False
CBS Number:	Not reported
Town or City:	NEW YORK CITY
County Code:	61
Town or City Code:	01
Region:	2

Tank ID:	001
Tank Location:	ABOVEGROUND 10% OR MORE BELOW GROUND
Tank Status:	Undefined
Install Date:	Not reported
Capacity (Gal):	4000
Product Stored:	NOS 5 OR 6 FUEL OIL
Tank Type:	Steel/carbon steel
Tank Internal:	0
Tank External:	09
Pipe Location:	None
Pipe Type:	NONE
Pipe Internal:	None
Pipe External:	00
Tank Containment:	Other
Leak Detection:	Not reported
Overfill Protection:	Not reported
Dispenser Method:	Not reported
Date Tested:	Not reported
Next Test Date:	Not reported
Missing Data for Tank:	Minor Data Missing
Date Closed:	10/25/2000
Test Method:	Not reported
Deleted:	False
Updated:	True
SPDES Number:	Not reported
Lat/Long:	Not reported

---

310 **1895 EASTERN PARKWAY** **NY AST** **U003127993**
1895 EASTERN PARKWAY **N/A**
BROOKLYN, NY 11233

AST:

Region:	STATE
DEC Region:	2
Site Status:	Active
Facility Id:	2-400351
Program Type:	PBS
UTM X:	592288.63112999999
UTM Y:	4503415.1574200001
Expiration Date:	04/17/2018
Site Type:	Apartment Building/Office Building

1895 EASTERN PARKWAY (Continued) **U003127993**

Affiliation Records:

Site Id:	19100
Affiliation Type:	Mail Contact
Company Name:	EASTERN PKWY MANAGEMENT LLC
Contact Type:	OWNER
Contact Name:	YEHUDA COHEN
Address1:	702 ST MARKS AVE. STE 1
Address2:	Not reported
City:	BROOKLYN
State:	NY
Zip Code:	11216
Country Code:	001
Phone:	(718) 484-7861
EMail:	BERELWORKS@GMAIL.COM
Fax Number:	Not reported
Modified By:	MSBAPTIS
Date Last Modified:	2/28/2014

Site Id:	19100
Affiliation Type:	On-Site Operator
Company Name:	1895 EASTERN PARKWAY
Contact Type:	Not reported
Contact Name:	MICHELLE TECHEIRA
Address1:	Not reported
Address2:	Not reported
City:	Not reported
State:	NN
Zip Code:	Not reported
Country Code:	001
Phone:	(347) 821-7766
EMail:	Not reported
Fax Number:	Not reported
Modified By:	MSBAPTIS
Date Last Modified:	2/28/2014

Site Id:	19100
Affiliation Type:	Emergency Contact
Company Name:	EASTERN PKWY MANAGEMENT LLC
Contact Type:	Not reported
Contact Name:	YEHUDA COHEN
Address1:	Not reported
Address2:	Not reported
City:	Not reported
State:	NN
Zip Code:	Not reported
Country Code:	999
Phone:	(718) 484-7861
EMail:	Not reported
Fax Number:	Not reported
Modified By:	MSBAPTIS
Date Last Modified:	2/28/2014

Site Id:	19100
Affiliation Type:	Facility Owner
Company Name:	EASTERN PKWY MANAGEMENT LLC
Contact Type:	OWNER
Contact Name:	YEHUDA COHEN

1895 EASTERN PARKWAY (Continued) **U003127993**

Address1:	702 ST MARKS AVE. STE 1
Address2:	Not reported
City:	BROOKLYN
State:	NY
Zip Code:	11216
Country Code:	001
Phone:	(718) 484-7861
EMail:	BERELWORKS@GMAIL.COM
Fax Number:	Not reported
Modified By:	MSBAPTIS
Date Last Modified:	2/28/2014

Tank Info:

Tank Number:	001
Tank Id:	21680
Material Code:	0001
Common Name of Substance:	#2 Fuel Oil (On-Site Consumption)

Equipment Records:

F00 - Pipe External Protection - None
I04 - Overfill - Product Level Gauge (A/G)
A00 - Tank Internal Protection - None
D01 - Pipe Type - Steel/Carbon Steel/Iron
G00 - Tank Secondary Containment - None
J02 - Dispenser - Suction Dispenser
L09 - Piping Leak Detection - Exempt Suction Piping
B05 - Tank External Protection - Jacketed
C01 - Pipe Location - Aboveground
H00 - Tank Leak Detection - None

Tank Location:	1
Tank Type:	Steel/Carbon Steel/Iron
Tank Status:	In Service
Pipe Model:	Not reported
Install Date:	12/01/1954
Capacity Gallons:	4000
Tightness Test Method:	NN
Date Test:	Not reported
Next Test Date:	Not reported
Date Tank Closed:	Not reported
Register:	True
Modified By:	MSBAPTIS
Last Modified:	02/28/2014
Material Name:	#2 Fuel Oil (On-Site Consumption)

---

310 **1898 EASTERN PKWY** **NY Spills** **S102141238**
1898 EASTERN PKWY **N/A**
BROOKLYN, NY

SPILLS:

Facility ID:	9105428
Facility Type:	ER
DER Facility ID:	82969
Site ID:	92383
DEC Region:	2
Spill Date:	8/20/1991
Spill Number/Closed Date:	9105428 / 6/7/1995

1898 EASTERN PKWY (Continued) **S102141238**

Spill Cause:	Human Error
Spill Class:	Known release with minimal potential for fire or hazard. DEC Response. Willing Responsible Party. Corrective action taken.
SWIS:	2401
Investigator:	FINGER
Referred To:	Not reported
Reported to Dept:	8/20/1990
CID:	Not reported
Water Affected:	Not reported
Spill Source:	Private Dwelling
Spill Notifier:	Responsible Party
Cleanup Ceased:	6/7/1995
Cleanup Meets Std:	True
Last Inspection:	Not reported
Recommended Penalty:	False
UST Trust:	False
Remediation Phase:	0
Date Entered In Computer:	8/20/1991
Spill Record Last Update:	6/7/1995
Spiller Name:	Not reported
Spiller Company:	BAERENKLAU
Spiller Address:	Not reported
Spiller City,St,Zip:	ZZ
Spiller Company:	001
Contact Name:	Not reported
Contact Phone:	Not reported
DEC Memo:	Not reported
Remarks:	FUEL BACKED OUT OF FILLPIPE TO SIDEWALK. SPEEDY DRY APPLIED. BAERENKLAU SPILL TEAM ENROUTE TO PICK UP AND DISPOSE.

Material:

Site ID:	92383
Operable Unit ID:	959606
Operable Unit:	01
Material ID:	421220
Material Code:	0001A
Material Name:	#2 Fuel Oil
Case No.:	Not reported
Material FA:	Petroleum
Quantity:	1
Units:	Gallons
Recovered:	No
Resource Affected:	Not reported
Oxygenate:	False

Tank Test:

311 **SPILL NUMBER 0206144** **NY LTANKS** **S105996747**
38 VAN SINDEREN AVE **N/A**
BROOKLYN, NY

LTANKS:

Site ID:	160781
Spill Number/Closed Date:	0206144 / 10/8/2002
Spill Date:	9/13/2002
Spill Cause:	Tank Overfill
Spill Source:	Commercial/Industrial
Spill Class:	Known release with minimal potential for fire or hazard. DEC Response. Willing Responsible Party. Corrective action taken.
Cleanup Ceased:	Not reported
Cleanup Meets Standard:	False
SWIS:	2401
Investigator:	JBVOUGHT
Referred To:	Not reported
Reported to Dept:	9/13/2002
CID:	211
Water Affected:	Not reported
Spill Notifier:	Responsible Party
Last Inspection:	Not reported
Recommended Penalty:	False
UST Involvement:	False
Remediation Phase:	0
Date Entered In Computer:	9/13/2002
Spill Record Last Update:	10/8/2002
Spiller Name:	Not reported
Spiller Company:	UNKNOWN
Spiller Address:	Not reported
Spiller City,St,Zip:	NY
Spiller County:	999
Spiller Contact:	DENNIS MADIGAN
Spiller Phone:	(631) 249-3150
Spiller Extention:	Not reported
DEC Region:	2
DER Facility ID:	135751
DEC Memo:	Prior to Sept, 2004 data translation this spill Lead_DEC Field was "VOUGHT"10/8/2002-VOUGHT-Spill reported soil contamination from one (550-gallon) diesel and one (550-gallon) kerosene tank. Second set of endpoint soil samples show no exceedances above TAGM 4046 Required Soil Cleanup Objectives (analyticals sent to DEC), Soil disposal manifest also sent to DEC. Spill closed by Vought.
Remarks:	site is abandoned warehouse - after tanks were removed test results show contamination

Material:

Site ID:	160781
Operable Unit ID:	857676
Operable Unit:	01
Material ID:	516755
Material Code:	0008
Material Name:	Diesel
Case No.:	Not reported
Material FA:	Petroleum
Quantity:	0
Units:	Gallons
Recovered:	No
Resource Affected:	Not reported

SPILL NUMBER 0206144 (Continued) **S105996747**

Oxygenate: False

Tank Test:

---

311 **WROUGHT ORIGINALS INC** **NY TANKS** **S110772084**
38 VAN SINDERIN AVE **N/A**
BROOKLYN, NY 11207

TANKS:

Facility Id:	2-608012
Region:	STATE
DEC Region:	2
Site Status:	Unregulated/Closed
Program Type:	PBS
Expiration Date:	09/05/2007
UTM X:	592670.61103999999
UTM Y:	4503460.5004799999

---

311 **MTA NYCT BUS PARKING LOT** **RCRA NonGen / NLR** **1001818141**
VAN SINDEREN AVE & HERKIMER ST **NY MANIFEST** **NYR000076257**
BROOKLYN, NY 11233

RCRA NonGen / NLR:

Date form received by agency:	01/01/2007
Facility name:	MTA NYCT BUS PARKING LOT
Facility address:	VAN SINDEREN AVE & HERKIMER ST BROOKLYN, NY 11233
EPA ID:	NYR000076257
Mailing address:	COLUMBUS CIR 25TH FLOOR NEW YORK, NY 10019
Contact:	WILLIAM JEHLE
Contact address:	COLUMBUS CIR 25TH FLOOR NEW YORK, NY 10019
Contact country:	US
Contact telephone:	(212) 307-6010
Contact email:	Not reported
EPA Region:	02
Classification:	Non-Generator
Description:	Handler: Non-Generators do not presently generate hazardous waste

Owner/Operator Summary:

Owner/operator name:	MTA NEW YORK CITY TRANSIT
Owner/operator address:	10 COLUMBUS CIR 25TH FLOOR NEW YORK, NY 10019
Owner/operator country:	US
Owner/operator telephone:	(212) 307-6010
Legal status:	Municipal
Owner/Operator Type:	Operator
Owner/Op start date:	Not reported
Owner/Op end date:	Not reported

Owner/operator name:	MTA NEW YORK CITY TRANSIT
Owner/operator address:	10 COLUMBUS CIR 25TH FLOOR NEW YORK, NY 10019

MTA NYCT BUS PARKING LOT (Continued) **1001818141**

Owner/operator country: US
Owner/operator telephone: (212) 307-6010
Legal status: Municipal
Owner/Operator Type: Owner
Owner/Op start date: Not reported
Owner/Op end date: Not reported

Handler Activities Summary:
U.S. importer of hazardous waste: No
Mixed waste (haz. and radioactive): No
Recycler of hazardous waste: No
Transporter of hazardous waste: No
Treater, storer or disposer of HW: No
Underground injection activity: No
On-site burner exemption: No
Furnace exemption: No
Used oil fuel burner: No
Used oil processor: No
User oil refiner: No
Used oil fuel marketer to burner: No
Used oil Specification marketer: No
Used oil transfer facility: No
Used oil transporter: No

Historical Generators:
Date form received by agency: 01/01/2006
Site name: MTA NYCT BUS PARKING LOT
Classification: Not a generator, verified

Date form received by agency: 01/01/2001
Site name: NYC TRANSIT AUTHORITY
Classification: Large Quantity Generator

Date form received by agency: 09/02/1999
Site name: MTA NYCT BUS PARKING LOT
Classification: Large Quantity Generator

Hazardous Waste Summary:
Waste code: D000
Waste name: Not Defined

Waste code: D008
Waste name: LEAD

Violation Status: No violations found

NY MANIFEST:
EPA ID: NYR000076257
Country: USA

Mailing Info:
Name: NYCTA
Contact: N/S
Address: 10 COLUMBUS CIRCLE
City/State/Zip: NEW YORK, NY 10019
Country: USA
Phone: 212-307-5589

MTA NYCT BUS PARKING LOT (Continued) **1001818141**

Manifest:

Document ID:	NYG1812906
Manifest Status:	Not reported
Trans1 State ID:	PP5193NY
Trans2 State ID:	Not reported
Generator Ship Date:	10/20/2000
Trans1 Recv Date:	10/20/2000
Trans2 Recv Date:	Not reported
TSD Site Recv Date:	10/23/2000
Part A Recv Date:	Not reported
Part B Recv Date:	Not reported
Generator EPA ID:	NYR000076257
Trans1 EPA ID:	NYD077444263
Trans2 EPA ID:	Not reported
TSDF ID:	NYD077444263
Waste Code:	D008 - LEAD 5.0 MG/L TCLP
Quantity:	00800
Units:	P - Pounds
Number of Containers:	002
Container Type:	DM - Metal drums, barrels
Handling Method:	T Chemical, physical, or biological treatment.
Specific Gravity:	01.00
Year:	2000

Document ID:	NYG2568537
Manifest Status:	Not reported
Trans1 State ID:	NYPD1010
Trans2 State ID:	Not reported
Generator Ship Date:	05/05/2000
Trans1 Recv Date:	05/05/2000
Trans2 Recv Date:	Not reported
TSD Site Recv Date:	05/08/2000
Part A Recv Date:	Not reported
Part B Recv Date:	Not reported
Generator EPA ID:	NYR000076257
Trans1 EPA ID:	NYD077444263
Trans2 EPA ID:	Not reported
TSDF ID:	NYD077444263
Waste Code:	D008 - LEAD 5.0 MG/L TCLP
Quantity:	00020
Units:	P - Pounds
Number of Containers:	002
Container Type:	DM - Metal drums, barrels
Handling Method:	T Chemical, physical, or biological treatment.
Specific Gravity:	01.00
Year:	2000

Document ID:	NYG1003491
Manifest Status:	Not reported
Trans1 State ID:	PD1011NY
Trans2 State ID:	Not reported
Generator Ship Date:	10/22/1999
Trans1 Recv Date:	10/22/1999
Trans2 Recv Date:	Not reported

MTA NYCT BUS PARKING LOT (Continued) **1001818141**

TSD Site Recv Date:	10/25/1999
Part A Recv Date:	Not reported
Part B Recv Date:	Not reported
Generator EPA ID:	NYR000076257
Trans1 EPA ID:	NYD077444263
Trans2 EPA ID:	Not reported
TSDF ID:	NYD077444263
Waste Code:	D008 - LEAD 5.0 MG/L TCLP
Quantity:	02500
Units:	P - Pounds
Number of Containers:	005
Container Type:	DM - Metal drums, barrels
Handling Method:	T Chemical, physical, or biological treatment.
Specific Gravity:	01.00
Year:	1999

Document ID:	NYG2608209
Manifest Status:	Not reported
Trans1 State ID:	PD1011NY
Trans2 State ID:	Not reported
Generator Ship Date:	07/28/2000
Trans1 Recv Date:	07/28/2000
Trans2 Recv Date:	Not reported
TSD Site Recv Date:	08/01/2000
Part A Recv Date:	Not reported
Part B Recv Date:	Not reported
Generator EPA ID:	NYR000076257
Trans1 EPA ID:	NYD077444263
Trans2 EPA ID:	Not reported
TSDF ID:	NYD077444263
Waste Code:	D008 - LEAD 5.0 MG/L TCLP
Quantity:	01800
Units:	P - Pounds
Number of Containers:	006
Container Type:	DM - Metal drums, barrels
Handling Method:	T Chemical, physical, or biological treatment.
Specific Gravity:	01.00
Year:	2000

Document ID:	NYG1059228
Manifest Status:	Not reported
Trans1 State ID:	PD1011NY
Trans2 State ID:	Not reported
Generator Ship Date:	03/08/2000
Trans1 Recv Date:	03/08/2000
Trans2 Recv Date:	Not reported
TSD Site Recv Date:	03/10/2000
Part A Recv Date:	Not reported
Part B Recv Date:	Not reported
Generator EPA ID:	NYR000076257
Trans1 EPA ID:	NYD077444263
Trans2 EPA ID:	Not reported
TSDF ID:	NYD077444263
Waste Code:	D008 - LEAD 5.0 MG/L TCLP
Quantity:	00800

MTA NYCT BUS PARKING LOT (Continued) **1001818141**

Units: P - Pounds
Number of Containers: 002
Container Type: DM - Metal drums, barrels
Handling Method: T Chemical, physical, or biological treatment.
Specific Gravity: 01.00
Year: 2000

---

311 **CON EDISON MANHOLE 65390** **RCRA NonGen / NLR** **1010327680**
HERKIMER ST & VAN SINDEREN AVE **NY MANIFEST** **NYP004148144**
BROOKLYN, NY 11203

RCRA NonGen / NLR:
Date form received by agency: 04/11/2007
Facility name: CON EDISON MANHOLE 65390
Facility address: HERKIMER ST & VAN SINDEREN AVE
160 FT W OF VAN SINDEREN AVE
BROOKLYN, NY 11203
EPA ID: NYP004148144
Mailing address: 4 IRVING PL, RM 828
NEW YORK, NY 10003
Contact: MICHAEL DAUGHTREY
Contact address: 4 IRVING PL, RM 828
NEW YORK, NY 10003
Contact country: US
Contact telephone: (212) 580-8383
Contact email: Not reported
EPA Region: 02
Classification: Non-Generator
Description: Handler: Non-Generators do not presently generate hazardous waste

Handler Activities Summary:
U.S. importer of hazardous waste: No
Mixed waste (haz. and radioactive): No
Recycler of hazardous waste: No
Transporter of hazardous waste: No
Treater, storer or disposer of HW: No
Underground injection activity: No
On-site burner exemption: No
Furnace exemption: No
Used oil fuel burner: No
Used oil processor: No
User oil refiner: No
Used oil fuel marketer to burner: No
Used oil Specification marketer: No
Used oil transfer facility: No
Used oil transporter: No

Historical Generators:
Date form received by agency: 04/10/2007
Site name: CON EDISON
Classification: Not a generator, verified

Date form received by agency: 04/09/2007
Site name: CON EDISON
Classification: Unverified

Violation Status: No violations found

CON EDISON MANHOLE 65390 (Continued) **1010327680**

NY MANIFEST:
EPA ID: NYP004148144
Country: USA

Mailing Info:
Name: CONSOLIDATED EDISON
Contact: FRANKLYN MURRAY
Address: 4 IRVING PL RM 828
City/State/Zip: NEW YORK, NY 10003
Country: USA
Phone: 212-460-2808

Manifest:

Document ID: Not reported
Manifest Status: Not reported
Trans1 State ID: NYD006982359
Trans2 State ID: Not reported
Generator Ship Date: 02/13/2007
Trans1 Recv Date: 02/13/2007
Trans2 Recv Date: Not reported
TSD Site Recv Date: 02/22/2007
Part A Recv Date: Not reported
Part B Recv Date: Not reported
Generator EPA ID: NYP004148144
Trans1 EPA ID: Not reported
Trans2 EPA ID: Not reported
TSDF ID: NYD077444263
Waste Code: Not reported
Quantity: 50
Units: K - Kilograms (2.2 pounds)
Number of Containers: 1
Container Type: DM - Metal drums, barrels
Handling Method: L Landfill.
Specific Gravity: 1
Year: 2007
Manifest Tracking Num: 001436014FLE
Import Ind: N
Export Ind: N
Discr Quantity Ind: N
Discr Type Ind: N
Discr Residue Ind: N
Discr Partial Reject Ind: N
Discr Full Reject Ind: N
Manifest Ref Num: Not reported
Alt Fac RCRA Id: Not reported
Alt Fac Sign Date: Not reported
Mgmt Method Type Code: H141

311 **CON EDISON** **RCRA NonGen / NLR** **1010327678**
HERKIMER 60 FEET E OF VAN **NY MANIFEST** **NYP004148136**
BROOKLYN, NY 11203

RCRA NonGen / NLR:
Date form received by agency: 04/11/2007
Facility name: CON EDISON
Facility address: HERKIMER 60 FEET E OF VAN
SINDEREN AVE
BROOKLYN, NY 11203
EPA ID: NYP004148136
Mailing address: 4 IRVING PL, RM 828
NEW YORK, NY 10003
Contact: MICHAEL DAUGHTREY
Contact address: 4 IRVING PL, RM 828
NEW YORK, NY 10003
Contact country: US
Contact telephone: (212) 580-8383
Contact email: Not reported
EPA Region: 02
Classification: Non-Generator
Description: Handler: Non-Generators do not presently generate hazardous waste

Handler Activities Summary:
U.S. importer of hazardous waste: No
Mixed waste (haz. and radioactive): No
Recycler of hazardous waste: No
Transporter of hazardous waste: No
Treater, storer or disposer of HW: No
Underground injection activity: No
On-site burner exemption: No
Furnace exemption: No
Used oil fuel burner: No
Used oil processor: No
User oil refiner: No
Used oil fuel marketer to burner: No
Used oil Specification marketer: No
Used oil transfer facility: No
Used oil transporter: No

Historical Generators:
Date form received by agency: 04/10/2007
Site name: CON EDISON
Classification: Not a generator, verified

Date form received by agency: 04/09/2007
Site name: CON EDISON
Classification: Unverified

Violation Status: No violations found

NY MANIFEST:
EPA ID: NYP004148136
Country: USA

Mailing Info:
Name: CONSOLIDATED EDISON
Contact: FRANKLYN MURRAY
Address: 4 IRVING PL RM 828

CON EDISON (Continued) **1010327678**

City/State/Zip: NEW YORK, NY 10003
Country: USA
Phone: 212-460-2808

Manifest:

Document ID: Not reported
Manifest Status: Not reported
Trans1 State ID: NYD006982359
Trans2 State ID: Not reported
Generator Ship Date: 02/13/2007
Trans1 Recv Date: 02/13/2007
Trans2 Recv Date: Not reported
TSD Site Recv Date: 02/22/2007
Part A Recv Date: Not reported
Part B Recv Date: Not reported
Generator EPA ID: NYP004148136
Trans1 EPA ID: Not reported
Trans2 EPA ID: Not reported
TSDF ID: NYD077444263
Waste Code: Not reported
Quantity: 50
Units: K - Kilograms (2.2 pounds)
Number of Containers: 1
Container Type: DM - Metal drums, barrels
Handling Method: L Landfill.
Specific Gravity: 1
Year: 2007
Manifest Tracking Num: 001436016FLE
Import Ind: N
Export Ind: N
Discr Quantity Ind: N
Discr Type Ind: N
Discr Residue Ind: N
Discr Partial Reject Ind: N
Discr Full Reject Ind: N
Manifest Ref Num: Not reported
Alt Fac RCRA Id: Not reported
Alt Fac Sign Date: Not reported
Mgmt Method Type Code: H141

---

311 **CONSOLIDATED EDISON** **NY MANIFEST** **S110046396**
HERKIMER ST & VAN SINDEREN AVE - MH 65390 **N/A**
BROOKLYN, NY 11201

NY MANIFEST:
EPA ID: NYP004184594
Country: USA

Mailing Info:
Name: CONSOLIDATED EDISON
Contact: FRANKLYN MURRAY
Address: 4 IRVING PLACE RM 828
City/State/Zip: NEW YORK, NY 10003
Country: USA
Phone: 212-460-2808

CONSOLIDATED EDISON (Continued) **S110046396**

Manifest:

Document ID:	Not reported
Manifest Status:	Not reported
Trans1 State ID:	NYD006982359
Trans2 State ID:	Not reported
Generator Ship Date:	07/21/2009
Trans1 Recv Date:	07/21/2009
Trans2 Recv Date:	Not reported
TSD Site Recv Date:	07/22/2009
Part A Recv Date:	Not reported
Part B Recv Date:	Not reported
Generator EPA ID:	NYP004184594
Trans1 EPA ID:	Not reported
Trans2 EPA ID:	Not reported
TSDF ID:	NYD077444263
Waste Code:	Not reported
Quantity:	45.0
Units:	K - Kilograms (2.2 pounds)
Number of Containers:	1.0
Container Type:	DM - Metal drums, barrels
Handling Method:	L Landfill.
Specific Gravity:	1.0
Year:	2009
Manifest Tracking Num:	001433310FLE
Import Ind:	N
Export Ind:	N
Discr Quantity Ind:	N
Discr Type Ind:	N
Discr Residue Ind:	N
Discr Partial Reject Ind:	N
Discr Full Reject Ind:	N
Manifest Ref Num:	Not reported
Alt Fac RCRA Id:	Not reported
Alt Fac Sign Date:	Not reported
Mgmt Method Type Code:	H141

---

311 **CON EDISON MANHOLE 65390** **FINDS** **1010438139**
HERKIMER ST & VAN SINDEREN AVE **N/A**
BROOKLYN, NY 11203

FINDS:

Registry ID: 110031349743

Environmental Interest/Information System

RCRAInfo is a national information system that supports the Resource Conservation and Recovery Act (RCRA) program through the tracking of events and activities related to facilities that generate, transport, and treat, store, or dispose of hazardous waste. RCRAInfo allows RCRA program staff to track the notification, permit, compliance, and corrective action activities required under RCRA.

312 **NYCDEP** **NY MANIFEST** **1009235558**
172 MILLER AVE **N/A**
BROOKLYN, NY

NY MANIFEST:
EPA ID: NYP003660180
Country: USA

Mailing Info:
Name: NYCDEP
Contact: MAYRA RISA
Address: 59-17 JUNCTION BLVD
City/State/Zip: FLUSHING, NY 11368
Country: USA
Phone: 718-595-4784

Manifest:

Document ID: NYB8562726
Manifest Status: Completed after the designated time period for a TSDF to get a copy to the DEC
Trans1 State ID: PP5193NY
Trans2 State ID: Not reported
Generator Ship Date: 07/17/1997
Trans1 Recv Date: 07/17/1997
Trans2 Recv Date: / /
TSD Site Recv Date: 07/17/1997
Part A Recv Date: 08/13/1997
Part B Recv Date: 08/14/1997
Generator EPA ID: NYP003660180
Trans1 EPA ID: NYD077444263
Trans2 EPA ID: Not reported
TSDF ID: NYD077444263
Waste Code: D002 - NON-LISTED CORROSIVE WASTES
Quantity: 00110
Units: G - Gallons (liquids only)* (8.3 pounds)
Number of Containers: 002
Container Type: DF - Fiberboard or plastic drums (glass)
Handling Method: T Chemical, physical, or biological treatment.
Specific Gravity: 100
Waste Code: F003 - UNKNOWN
Quantity: 00030
Units: G - Gallons (liquids only)* (8.3 pounds)
Number of Containers: 001
Container Type: DF - Fiberboard or plastic drums (glass)
Handling Method: B Incineration, heat recovery, burning.
Specific Gravity: 100
Year: 1997

---

313 **M. FUND** **NY UST** **U004047469**
2127 MONACO PLACE **N/A**
BROOKLYN, NY 11233

UST:
Id/Status: 2-609959 / Unregulated/Closed
Program Type: PBS
Region: STATE
DEC Region: 2
Expiration Date: 06/07/2010
UTM X: 592207.39258999994
UTM Y: 4503482.0477200001

M. FUND (Continued) **U004047469**

Site Type: Other

Affiliation Records:

Site Id: 347183
Affiliation Type: Facility Owner
Company Name: MORIS EROSHALMI
Contact Type: PRES.
Contact Name: MORIS EROSHALMI
Address1: 13 LAUREL DRIVE
Address2: Not reported
City: GREAT NECK
State: NY
Zip Code: 11201
Country Code: 001
Phone: (516) 482-0276
EMail: Not reported
Fax Number: Not reported
Modified By: KXTANG
Date Last Modified: 6/7/2005

Site Id: 347183
Affiliation Type: Mail Contact
Company Name: M. FUND
Contact Type: Not reported
Contact Name: MORIS EROSHALMI
Address1: 13 LAUREL DRIVE
Address2: Not reported
City: GREAT NECK
State: NY
Zip Code: 11201
Country Code: 001
Phone: (516) 482-0276
EMail: Not reported
Fax Number: Not reported
Modified By: KXTANG
Date Last Modified: 6/7/2005

Site Id: 347183
Affiliation Type: On-Site Operator
Company Name: M. FUND
Contact Type: Not reported
Contact Name: N/A
Address1: Not reported
Address2: Not reported
City: Not reported
State: NN
Zip Code: Not reported
Country Code: 001
Phone: N/A
EMail: Not reported
Fax Number: Not reported
Modified By: KXTANG
Date Last Modified: 6/7/2005

Site Id: 347183
Affiliation Type: Emergency Contact
Company Name: MORIS EROSHALMI
Contact Type: Not reported

M. FUND (Continued) **U004047469**

Contact Name:	MORIS EROSHALMI
Address1:	Not reported
Address2:	Not reported
City:	Not reported
State:	NN
Zip Code:	Not reported
Country Code:	001
Phone:	(516) 482-0276
EMail:	Not reported
Fax Number:	Not reported
Modified By:	KXTANG
Date Last Modified:	6/7/2005

Tank Info:

Tank Number:	001
Tank ID:	206688
Tank Status:	Closed - Removed
Material Name:	Closed - Removed
Capacity Gallons:	550
Install Date:	Not reported
Date Tank Closed:	06/01/2005
Registered:	True
Tank Location:	Underground
Tank Type:	Steel/carbon steel
Material Code:	0009
Common Name of Substance:	Gasoline
Tightness Test Method:	NN
Date Test:	Not reported
Next Test Date:	Not reported
Pipe Model:	Not reported
Modified By:	KXTANG
Last Modified:	06/07/2005

Equipment Records:

I00 - Overfill - None
L00 - Piping Leak Detection - None
B00 - Tank External Protection - None
E00 - Piping Secondary Containment - None
H00 - Tank Leak Detection - None
K00 - Spill Prevention - None
A00 - Tank Internal Protection - None
D01 - Pipe Type - Steel/Carbon Steel/Iron
G00 - Tank Secondary Containment - None
J00 - Dispenser - None
C02 - Pipe Location - Underground/On-ground
F00 - Pipe External Protection - None

Tank Number:	002
Tank ID:	206689
Tank Status:	Closed - Removed
Material Name:	Closed - Removed
Capacity Gallons:	550
Install Date:	Not reported
Date Tank Closed:	06/01/2005

M. FUND (Continued) **U004047469**

Registered:	True
Tank Location:	Underground
Tank Type:	Steel/carbon steel
Material Code:	0009
Common Name of Substance:	Gasoline
Tightness Test Method:	NN
Date Test:	Not reported
Next Test Date:	Not reported
Pipe Model:	Not reported
Modified By:	KXTANG
Last Modified:	06/07/2005

Equipment Records:

A00 - Tank Internal Protection - None
D01 - Pipe Type - Steel/Carbon Steel/Iron
G00 - Tank Secondary Containment - None
J00 - Dispenser - None
I00 - Overfill - None
L00 - Piping Leak Detection - None
B00 - Tank External Protection - None
E00 - Piping Secondary Containment - None
H00 - Tank Leak Detection - None
K00 - Spill Prevention - None
C02 - Pipe Location - Underground/On-ground
F00 - Pipe External Protection - None

Tank Number:	003
Tank ID:	206690
Tank Status:	Closed - Removed
Material Name:	Closed - Removed
Capacity Gallons:	550
Install Date:	Not reported
Date Tank Closed:	06/01/2005
Registered:	True
Tank Location:	Underground
Tank Type:	Steel/carbon steel
Material Code:	0009
Common Name of Substance:	Gasoline
Tightness Test Method:	NN
Date Test:	Not reported
Next Test Date:	Not reported
Pipe Model:	Not reported
Modified By:	KXTANG
Last Modified:	06/07/2005

Equipment Records:

A00 - Tank Internal Protection - None
D01 - Pipe Type - Steel/Carbon Steel/Iron
G00 - Tank Secondary Containment - None
J00 - Dispenser - None
I00 - Overfill - None
L00 - Piping Leak Detection - None
C02 - Pipe Location - Underground/On-ground
F00 - Pipe External Protection - None
B00 - Tank External Protection - None

M. FUND (Continued) **U004047469**

E00 - Piping Secondary Containment - None
H00 - Tank Leak Detection - None
K00 - Spill Prevention - None

Tank Number:	004
Tank ID:	206691
Tank Status:	Closed - Removed
Material Name:	Closed - Removed
Capacity Gallons:	550
Install Date:	Not reported
Date Tank Closed:	06/01/2005
Registered:	True
Tank Location:	Underground
Tank Type:	Steel/carbon steel
Material Code:	0009
Common Name of Substance:	Gasoline
Tightness Test Method:	NN
Date Test:	Not reported
Next Test Date:	Not reported
Pipe Model:	Not reported
Modified By:	KXTANG
Last Modified:	06/07/2005

Equipment Records:

A00 - Tank Internal Protection - None
D01 - Pipe Type - Steel/Carbon Steel/Iron
G00 - Tank Secondary Containment - None
J00 - Dispenser - None
I00 - Overfill - None
L00 - Piping Leak Detection - None
B00 - Tank External Protection - None
E00 - Piping Secondary Containment - None
H00 - Tank Leak Detection - None
K00 - Spill Prevention - None
C02 - Pipe Location - Underground/On-ground
F00 - Pipe External Protection - None

Tank Number:	005
Tank ID:	206692
Tank Status:	Closed - Removed
Material Name:	Closed - Removed
Capacity Gallons:	550
Install Date:	Not reported
Date Tank Closed:	06/01/2005
Registered:	True
Tank Location:	Underground
Tank Type:	Steel/carbon steel
Material Code:	0009
Common Name of Substance:	Gasoline
Tightness Test Method:	NN
Date Test:	Not reported
Next Test Date:	Not reported
Pipe Model:	Not reported
Modified By:	KXTANG

M. FUND (Continued) **U004047469**

Last Modified: 06/07/2005

Equipment Records:

A00 - Tank Internal Protection - None
D01 - Pipe Type - Steel/Carbon Steel/Iron
G00 - Tank Secondary Containment - None
J00 - Dispenser - None
I00 - Overfill - None
L00 - Piping Leak Detection - None
B00 - Tank External Protection - None
E00 - Piping Secondary Containment - None
H00 - Tank Leak Detection - None
K00 - Spill Prevention - None
C02 - Pipe Location - Underground/On-ground
F00 - Pipe External Protection - None

---

314 **GIORDANO & SONS INC** **RCRA-SQG** **1000354688**
165 ROCKAWAY AVE **NY MANIFEST** **NYD981080807**
BROOKLYN, NY 11233 **US AIRS**

RCRA-SQG:
Date form received by agency: 01/01/2007
Facility name: GIORDANO & SONS INC
Facility address: 165 ROCKAWAY AVE
BROOKLYN, NY 11233
EPA ID: NYD981080807
Mailing address: ROCKAWAY AVE
BROOKLYN, NY 11233
Contact: JOSEPH GIORDANO
Contact address: ROCKAWAY AVE
BROOKLYN, NY 11233
Contact country: US
Contact telephone: (718) 346-4338
Contact email: Not reported
EPA Region: 02
Land type: Private
Classification: Small Small Quantity Generator
Description: Handler: generates more than 100 and less than 1000 kg of hazardous waste during any calendar month and accumulates less than 6000 kg of hazardous waste at any time; or generates 100 kg or less of hazardous waste during any calendar month, and accumulates more than 1000 kg of hazardous waste at any time

Owner/Operator Summary:
Owner/operator name: JOSEPH GIORDANO
Owner/operator address: 107-57 100TH ST
OZONE PARK, NY 11417
Owner/operator country: US
Owner/operator telephone: (718) 845-0779
Legal status: Private
Owner/Operator Type: Owner
Owner/Op start date: Not reported
Owner/Op end date: Not reported

Owner/operator name: JOSEPH GIORDANO
Owner/operator address: 107-57 100TH ST
OZONE PARK, NY 11417
Owner/operator country: US

GIORDANO & SONS INC (Continued) **1000354688**

Owner/operator telephone: (718) 845-0779
Legal status: Private
Owner/Operator Type: Operator
Owner/Op start date: Not reported
Owner/Op end date: Not reported

Handler Activities Summary:
U.S. importer of hazardous waste: No
Mixed waste (haz. and radioactive): No
Recycler of hazardous waste: No
Transporter of hazardous waste: No
Treater, storer or disposer of HW: No
Underground injection activity: No
On-site burner exemption: No
Furnace exemption: No
Used oil fuel burner: No
Used oil processor: No
User oil refiner: No
Used oil fuel marketer to burner: No
Used oil Specification marketer: No
Used oil transfer facility: No
Used oil transporter: No

Historical Generators:
Date form received by agency: 01/01/2006
Site name: GIORDANO & SONS INC
Classification: Small Quantity Generator

Date form received by agency: 08/29/1996
Site name: GIORDANO & SONS INC
Classification: Small Quantity Generator

Hazardous Waste Summary:
Waste code: F002
Waste name: THE FOLLOWING SPENT HALOGENATED SOLVENTS: TETRACHLOROETHYLENE, METHYLENE CHLORIDE, TRICHLOROETHYLENE, 1,1,1-TRICHLOROETHANE, CHLOROBENZENE, 1,1,2-TRICHLORO-1,2,2-TRIFLUOROETHANE, ORTHO-DICHLOROBENZENE, TRICHLOROFLUOROMETHANE, AND 1,1,2-TRICHLOROETHANE; ALL SPENT SOLVENT MIXTURES/BLENDS CONTAINING, BEFORE USE, A TOTAL OF TEN PERCENT OR MORE (BY VOLUME) OF ONE OR MORE OF THE ABOVE HALOGENATED SOLVENTS OR THOSE LISTED IN F001, F004, OR F005, AND STILL BOTTOMS FROM THE RECOVERY OF THESE SPENT SOLVENTS AND SPENT SOLVENT MIXTURES.

Violation Status: No violations found

Evaluation Action Summary:
Evaluation date: 10/28/1993
Evaluation: COMPLIANCE EVALUATION INSPECTION ON-SITE
Area of violation: Not reported
Date achieved compliance: Not reported
Evaluation lead agency: EPA Contractor/Grantee

NY MANIFEST:
EPA ID: NYD981080807
Country: USA

GIORDANO & SONS INC (Continued) **1000354688**

Mailing Info:

Name:	GIORDANO CLEANERS
Contact:	GIORDANO CLEANERS
Address:	165 ROCKAWAY AVE
City/State/Zip:	BROOKLYN, NY 11233 3212
Country:	USA
Phone:	718-346-4338

Manifest:

Document ID:	Not reported
Manifest Status:	Not reported
Trans1 State ID:	TXR000050930
Trans2 State ID:	OHR000110858
Generator Ship Date:	09/01/2009
Trans1 Recv Date:	09/01/2009
Trans2 Recv Date:	09/10/2009
TSD Site Recv Date:	09/11/2009
Part A Recv Date:	Not reported
Part B Recv Date:	Not reported
Generator EPA ID:	NYD981080807
Trans1 EPA ID:	Not reported
Trans2 EPA ID:	Not reported
TSDF ID:	OHD980587364
Waste Code:	Not reported
Quantity:	266.0
Units:	P - Pounds
Number of Containers:	2.0
Container Type:	DF - Fiberboard or plastic drums (glass)
Handling Method:	R Material recovery of more than 75 percent of the total material.
Specific Gravity:	1.0
Year:	2009
Manifest Tracking Num:	002036351SKS
Import Ind:	N
Export Ind:	N
Discr Quantity Ind:	N
Discr Type Ind:	N
Discr Residue Ind:	N
Discr Partial Reject Ind:	N
Discr Full Reject Ind:	N
Manifest Ref Num:	Not reported
Alt Fac RCRA Id:	Not reported
Alt Fac Sign Date:	Not reported
Mgmt Method Type Code:	H020

Document ID:	Not reported
Manifest Status:	Not reported
Trans1 State ID:	TXR000050930
Trans2 State ID:	NJD071629976
Generator Ship Date:	04/21/2009
Trans1 Recv Date:	04/21/2009
Trans2 Recv Date:	04/29/2009
TSD Site Recv Date:	04/30/2009
Part A Recv Date:	Not reported
Part B Recv Date:	Not reported

GIORDANO & SONS INC (Continued) **1000354688**

Generator EPA ID:	NYD981080807
Trans1 EPA ID:	Not reported
Trans2 EPA ID:	Not reported
TSDF ID:	OHD980587364
Waste Code:	Not reported
Quantity:	120.0
Units:	P - Pounds
Number of Containers:	2.0
Container Type:	DF - Fiberboard or plastic drums (glass)
Handling Method:	R Material recovery of more than 75 percent of the total material.
Specific Gravity:	1.0
Year:	2009
Manifest Tracking Num:	001355843SKS
Import Ind:	N
Export Ind:	N
Discr Quantity Ind:	N
Discr Type Ind:	N
Discr Residue Ind:	N
Discr Partial Reject Ind:	N
Discr Full Reject Ind:	N
Manifest Ref Num:	Not reported
Alt Fac RCRA Id:	Not reported
Alt Fac Sign Date:	Not reported
Mgmt Method Type Code:	H020

Document ID:	Not reported
Manifest Status:	Not reported
Trans1 State ID:	TXR000050930
Trans2 State ID:	NJD071629976
Generator Ship Date:	11/18/2009
Trans1 Recv Date:	11/18/2009
Trans2 Recv Date:	11/19/2009
TSD Site Recv Date:	12/14/2009
Part A Recv Date:	Not reported
Part B Recv Date:	Not reported
Generator EPA ID:	NYD981080807
Trans1 EPA ID:	Not reported
Trans2 EPA ID:	Not reported
TSDF ID:	OHD980587364
Waste Code:	Not reported
Quantity:	120.0
Units:	P - Pounds
Number of Containers:	2.0
Container Type:	DF - Fiberboard or plastic drums (glass)
Handling Method:	R Material recovery of more than 75 percent of the total material.
Specific Gravity:	1.0
Year:	2009
Manifest Tracking Num:	002316106SKS
Import Ind:	N
Export Ind:	N
Discr Quantity Ind:	N
Discr Type Ind:	N
Discr Residue Ind:	N
Discr Partial Reject Ind:	N
Discr Full Reject Ind:	N
Manifest Ref Num:	Not reported

GIORDANO & SONS INC (Continued) **1000354688**

Alt Fac RCRA Id:	Not reported
Alt Fac Sign Date:	Not reported
Mgmt Method Type Code:	H020

Document ID:	Not reported
Manifest Status:	Not reported
Trans1 State ID:	TXR000050930
Trans2 State ID:	NJD071629976
Generator Ship Date:	11/18/2009
Trans1 Recv Date:	11/18/2009
Trans2 Recv Date:	11/19/2009
TSD Site Recv Date:	12/14/2009
Part A Recv Date:	Not reported
Part B Recv Date:	Not reported
Generator EPA ID:	NYD981080807
Trans1 EPA ID:	Not reported
Trans2 EPA ID:	Not reported
TSDF ID:	OHD980587364
Waste Code:	Not reported
Quantity:	133.0
Units:	P - Pounds
Number of Containers:	1.0
Container Type:	DF - Fiberboard or plastic drums (glass)
Handling Method:	R Material recovery of more than 75 percent of the total material.
Specific Gravity:	1.0
Year:	2009
Manifest Tracking Num:	002316106SKS
Import Ind:	N
Export Ind:	N
Discr Quantity Ind:	N
Discr Type Ind:	N
Discr Residue Ind:	N
Discr Partial Reject Ind:	N
Discr Full Reject Ind:	N
Manifest Ref Num:	Not reported
Alt Fac RCRA Id:	Not reported
Alt Fac Sign Date:	Not reported
Mgmt Method Type Code:	H020

Document ID:	Not reported
Manifest Status:	Not reported
Trans1 State ID:	TXR000050930
Trans2 State ID:	NJD071629976
Generator Ship Date:	04/21/2009
Trans1 Recv Date:	04/21/2009
Trans2 Recv Date:	04/29/2009
TSD Site Recv Date:	04/30/2009
Part A Recv Date:	Not reported
Part B Recv Date:	Not reported
Generator EPA ID:	NYD981080807
Trans1 EPA ID:	Not reported
Trans2 EPA ID:	Not reported
TSDF ID:	OHD980587364
Waste Code:	Not reported
Quantity:	133.0

GIORDANO & SONS INC (Continued) **1000354688**

Units:	P - Pounds
Number of Containers:	1.0
Container Type:	DF - Fiberboard or plastic drums (glass)
Handling Method:	R Material recovery of more than 75 percent of the total material.
Specific Gravity:	1.0
Year:	2009
Manifest Tracking Num:	001355843SKS
Import Ind:	N
Export Ind:	N
Discr Quantity Ind:	N
Discr Type Ind:	N
Discr Residue Ind:	N
Discr Partial Reject Ind:	N
Discr Full Reject Ind:	N
Manifest Ref Num:	Not reported
Alt Fac RCRA Id:	Not reported
Alt Fac Sign Date:	Not reported
Mgmt Method Type Code:	H020

Document ID:	Not reported
Manifest Status:	Not reported
Trans1 State ID:	TXR000050930
Trans2 State ID:	NJD071629976
Generator Ship Date:	04/21/2009
Trans1 Recv Date:	04/21/2009
Trans2 Recv Date:	04/29/2009
TSD Site Recv Date:	04/30/2009
Part A Recv Date:	Not reported
Part B Recv Date:	Not reported
Generator EPA ID:	NYD981080807
Trans1 EPA ID:	Not reported
Trans2 EPA ID:	Not reported
TSDF ID:	OHD980587364
Waste Code:	Not reported
Quantity:	195.0
Units:	P - Pounds
Number of Containers:	1.0
Container Type:	DF - Fiberboard or plastic drums (glass)
Handling Method:	R Material recovery of more than 75 percent of the total material.
Specific Gravity:	1.0
Year:	2009
Manifest Tracking Num:	001355843SKS
Import Ind:	N
Export Ind:	N
Discr Quantity Ind:	N
Discr Type Ind:	N
Discr Residue Ind:	N
Discr Partial Reject Ind:	N
Discr Full Reject Ind:	N
Manifest Ref Num:	Not reported
Alt Fac RCRA Id:	Not reported
Alt Fac Sign Date:	Not reported
Mgmt Method Type Code:	H020

Document ID:	Not reported

GIORDANO & SONS INC (Continued) **1000354688**

Manifest Status:	Not reported
Trans1 State ID:	TXR000050930
Trans2 State ID:	NJD071629976
Generator Ship Date:	11/18/2009
Trans1 Recv Date:	11/18/2009
Trans2 Recv Date:	11/19/2009
TSD Site Recv Date:	12/14/2009
Part A Recv Date:	Not reported
Part B Recv Date:	Not reported
Generator EPA ID:	NYD981080807
Trans1 EPA ID:	Not reported
Trans2 EPA ID:	Not reported
TSDF ID:	OHD980587364
Waste Code:	Not reported
Quantity:	195.0
Units:	P - Pounds
Number of Containers:	1.0
Container Type:	DF - Fiberboard or plastic drums (glass)
Handling Method:	R Material recovery of more than 75 percent of the total material.
Specific Gravity:	1.0
Year:	2009
Manifest Tracking Num:	002316106SKS
Import Ind:	N
Export Ind:	N
Discr Quantity Ind:	N
Discr Type Ind:	N
Discr Residue Ind:	N
Discr Partial Reject Ind:	N
Discr Full Reject Ind:	N
Manifest Ref Num:	Not reported
Alt Fac RCRA Id:	Not reported
Alt Fac Sign Date:	Not reported
Mgmt Method Type Code:	H020

Document ID:	Not reported
Manifest Status:	Not reported
Trans1 State ID:	TXR000050930
Trans2 State ID:	OHR000110858
Generator Ship Date:	09/01/2009
Trans1 Recv Date:	09/01/2009
Trans2 Recv Date:	09/10/2009
TSD Site Recv Date:	09/11/2009
Part A Recv Date:	Not reported
Part B Recv Date:	Not reported
Generator EPA ID:	NYD981080807
Trans1 EPA ID:	Not reported
Trans2 EPA ID:	Not reported
TSDF ID:	OHD980587364
Waste Code:	Not reported
Quantity:	390.0
Units:	P - Pounds
Number of Containers:	2.0
Container Type:	DF - Fiberboard or plastic drums (glass)
Handling Method:	R Material recovery of more than 75 percent of the total material.
Specific Gravity:	1.0
Year:	2009

GIORDANO & SONS INC (Continued) **1000354688**

Manifest Tracking Num:	002036351SKS
Import Ind:	N
Export Ind:	N
Discr Quantity Ind:	N
Discr Type Ind:	N
Discr Residue Ind:	N
Discr Partial Reject Ind:	N
Discr Full Reject Ind:	N
Manifest Ref Num:	Not reported
Alt Fac RCRA Id:	Not reported
Alt Fac Sign Date:	Not reported
Mgmt Method Type Code:	H020

Document ID:	Not reported
Manifest Status:	Not reported
Trans1 State ID:	TXR000050930
Trans2 State ID:	NJD071629976
Generator Ship Date:	09/08/2011
Trans1 Recv Date:	09/08/2011
Trans2 Recv Date:	09/15/2011
TSD Site Recv Date:	09/16/2011
Part A Recv Date:	Not reported
Part B Recv Date:	Not reported
Generator EPA ID:	NYD981080807
Trans1 EPA ID:	Not reported
Trans2 EPA ID:	Not reported
TSDF ID:	RID084802842
Waste Code:	Not reported
Quantity:	220.0
Units:	P - Pounds
Number of Containers:	2.0
Container Type:	DF - Fiberboard or plastic drums (glass)
Handling Method:	R Material recovery of more than 75 percent of the total material.
Specific Gravity:	1.0
Year:	2011
Manifest Tracking Num:	002592036SKS
Import Ind:	N
Export Ind:	N
Discr Quantity Ind:	N
Discr Type Ind:	N
Discr Residue Ind:	N
Discr Partial Reject Ind:	N
Discr Full Reject Ind:	N
Manifest Ref Num:	Not reported
Alt Fac RCRA Id:	Not reported
Alt Fac Sign Date:	Not reported
Mgmt Method Type Code:	H020

Document ID:	Not reported
Manifest Status:	Not reported
Trans1 State ID:	TXR000050930
Trans2 State ID:	NJD071629976
Generator Ship Date:	09/08/2011
Trans1 Recv Date:	09/08/2011
Trans2 Recv Date:	09/15/2011

GIORDANO & SONS INC (Continued) **1000354688**

TSD Site Recv Date:	09/16/2011
Part A Recv Date:	Not reported
Part B Recv Date:	Not reported
Generator EPA ID:	NYD981080807
Trans1 EPA ID:	Not reported
Trans2 EPA ID:	Not reported
TSDF ID:	RID084802842
Waste Code:	Not reported
Quantity:	220.0
Units:	P - Pounds
Number of Containers:	2.0
Container Type:	DF - Fiberboard or plastic drums (glass)
Handling Method:	R Material recovery of more than 75 percent of the total material.
Specific Gravity:	1.0
Year:	2011
Manifest Tracking Num:	002592036SKS
Import Ind:	N
Export Ind:	N
Discr Quantity Ind:	N
Discr Type Ind:	N
Discr Residue Ind:	N
Discr Partial Reject Ind:	N
Discr Full Reject Ind:	N
Manifest Ref Num:	Not reported
Alt Fac RCRA Id:	Not reported
Alt Fac Sign Date:	Not reported
Mgmt Method Type Code:	H020

Document ID:	Not reported
Manifest Status:	Not reported
Trans1 State ID:	TXR000050930
Trans2 State ID:	NJD071629976
Generator Ship Date:	09/08/2011
Trans1 Recv Date:	09/08/2011
Trans2 Recv Date:	09/15/2011
TSD Site Recv Date:	09/16/2011
Part A Recv Date:	Not reported
Part B Recv Date:	Not reported
Generator EPA ID:	NYD981080807
Trans1 EPA ID:	Not reported
Trans2 EPA ID:	Not reported
TSDF ID:	RID084802842
Waste Code:	Not reported
Quantity:	140.0
Units:	P - Pounds
Number of Containers:	2.0
Container Type:	DF - Fiberboard or plastic drums (glass)
Handling Method:	R Material recovery of more than 75 percent of the total material.
Specific Gravity:	1.0
Year:	2011
Manifest Tracking Num:	002592036SKS
Import Ind:	N
Export Ind:	N
Discr Quantity Ind:	N
Discr Type Ind:	N
Discr Residue Ind:	N

GIORDANO & SONS INC (Continued) **1000354688**

Discr Partial Reject Ind:	N
Discr Full Reject Ind:	N
Manifest Ref Num:	Not reported
Alt Fac RCRA Id:	Not reported
Alt Fac Sign Date:	Not reported
Mgmt Method Type Code:	H141

Document ID:	Not reported
Manifest Status:	Not reported
Trans1 State ID:	TXR000050930
Trans2 State ID:	Not reported
Generator Ship Date:	03/02/2011
Trans1 Recv Date:	03/02/2011
Trans2 Recv Date:	Not reported
TSD Site Recv Date:	03/15/2011
Part A Recv Date:	Not reported
Part B Recv Date:	Not reported
Generator EPA ID:	NYD981080807
Trans1 EPA ID:	Not reported
Trans2 EPA ID:	Not reported
TSDF ID:	RID084802842
Waste Code:	Not reported
Quantity:	100.0
Units:	P - Pounds
Number of Containers:	1.0
Container Type:	DF - Fiberboard or plastic drums (glass)
Handling Method:	R Material recovery of more than 75 percent of the total material.
Specific Gravity:	1.0
Year:	2011
Manifest Tracking Num:	003856390FLE
Import Ind:	N
Export Ind:	N
Discr Quantity Ind:	N
Discr Type Ind:	N
Discr Residue Ind:	N
Discr Partial Reject Ind:	N
Discr Full Reject Ind:	N
Manifest Ref Num:	Not reported
Alt Fac RCRA Id:	Not reported
Alt Fac Sign Date:	Not reported
Mgmt Method Type Code:	H020

Document ID:	Not reported
Manifest Status:	Not reported
Trans1 State ID:	TXR000050930
Trans2 State ID:	Not reported
Generator Ship Date:	03/02/2011
Trans1 Recv Date:	03/02/2011
Trans2 Recv Date:	Not reported
TSD Site Recv Date:	03/15/2011
Part A Recv Date:	Not reported
Part B Recv Date:	Not reported
Generator EPA ID:	NYD981080807
Trans1 EPA ID:	Not reported
Trans2 EPA ID:	Not reported

GIORDANO & SONS INC (Continued) **1000354688**

TSDF ID:	RID084802842
Waste Code:	Not reported
Quantity:	240.0
Units:	P - Pounds
Number of Containers:	3.0
Container Type:	DF - Fiberboard or plastic drums (glass)
Handling Method:	R Material recovery of more than 75 percent of the total material.
Specific Gravity:	1.0
Year:	2011
Manifest Tracking Num:	003856390FLE
Import Ind:	N
Export Ind:	N
Discr Quantity Ind:	N
Discr Type Ind:	N
Discr Residue Ind:	N
Discr Partial Reject Ind:	N
Discr Full Reject Ind:	N
Manifest Ref Num:	Not reported
Alt Fac RCRA Id:	Not reported
Alt Fac Sign Date:	Not reported
Mgmt Method Type Code:	H141

Document ID:	Not reported
Manifest Status:	Not reported
Trans1 State ID:	TXR000050930
Trans2 State ID:	Not reported
Generator Ship Date:	03/02/2011
Trans1 Recv Date:	03/02/2011
Trans2 Recv Date:	Not reported
TSD Site Recv Date:	03/15/2011
Part A Recv Date:	Not reported
Part B Recv Date:	Not reported
Generator EPA ID:	NYD981080807
Trans1 EPA ID:	Not reported
Trans2 EPA ID:	Not reported
TSDF ID:	RID084802842
Waste Code:	Not reported
Quantity:	100.0
Units:	P - Pounds
Number of Containers:	1.0
Container Type:	DF - Fiberboard or plastic drums (glass)
Handling Method:	R Material recovery of more than 75 percent of the total material.
Specific Gravity:	1.0
Year:	2011
Manifest Tracking Num:	003856390FLE
Import Ind:	N
Export Ind:	N
Discr Quantity Ind:	N
Discr Type Ind:	N
Discr Residue Ind:	N
Discr Partial Reject Ind:	N
Discr Full Reject Ind:	N
Manifest Ref Num:	Not reported
Alt Fac RCRA Id:	Not reported
Alt Fac Sign Date:	Not reported
Mgmt Method Type Code:	H020

GIORDANO & SONS INC (Continued) **1000354688**

Document ID:	Not reported
Manifest Status:	Not reported
Trans1 State ID:	TXR000050930
Trans2 State ID:	NJD000692061
Generator Ship Date:	10/24/2008
Trans1 Recv Date:	10/24/2008
Trans2 Recv Date:	11/03/2008
TSD Site Recv Date:	11/04/2008
Part A Recv Date:	Not reported
Part B Recv Date:	Not reported
Generator EPA ID:	NYD981080807
Trans1 EPA ID:	Not reported
Trans2 EPA ID:	Not reported
TSDF ID:	OHD980587364
Waste Code:	Not reported
Quantity:	133.0
Units:	P - Pounds
Number of Containers:	1.0
Container Type:	DF - Fiberboard or plastic drums (glass)
Handling Method:	R Material recovery of more than 75 percent of the total material.
Specific Gravity:	1.0
Year:	2008
Manifest Tracking Num:	001317105SKS
Import Ind:	N
Export Ind:	N
Discr Quantity Ind:	N
Discr Type Ind:	N
Discr Residue Ind:	N
Discr Partial Reject Ind:	N
Discr Full Reject Ind:	N
Manifest Ref Num:	Not reported
Alt Fac RCRA Id:	Not reported
Alt Fac Sign Date:	Not reported
Mgmt Method Type Code:	H020

Document ID:	Not reported
Manifest Status:	Not reported
Trans1 State ID:	TXR000050930
Trans2 State ID:	NJD000692061
Generator Ship Date:	10/24/2008
Trans1 Recv Date:	10/24/2008
Trans2 Recv Date:	11/03/2008
TSD Site Recv Date:	11/04/2008
Part A Recv Date:	Not reported
Part B Recv Date:	Not reported
Generator EPA ID:	NYD981080807
Trans1 EPA ID:	Not reported
Trans2 EPA ID:	Not reported
TSDF ID:	OHD980587364
Waste Code:	Not reported
Quantity:	195.0
Units:	P - Pounds
Number of Containers:	1.0
Container Type:	DF - Fiberboard or plastic drums (glass)
Handling Method:	R Material recovery of more than 75 percent of the total material.
Specific Gravity:	1.0

GIORDANO & SONS INC (Continued) **1000354688**

Year:	2008
Manifest Tracking Num:	001317105SKS
Import Ind:	N
Export Ind:	N
Discr Quantity Ind:	N
Discr Type Ind:	N
Discr Residue Ind:	N
Discr Partial Reject Ind:	N
Discr Full Reject Ind:	N
Manifest Ref Num:	Not reported
Alt Fac RCRA Id:	Not reported
Alt Fac Sign Date:	Not reported
Mgmt Method Type Code:	H020

Document ID:	Not reported
Manifest Status:	Not reported
Trans1 State ID:	TXR000050930
Trans2 State ID:	NJD000692061
Generator Ship Date:	06/10/2008
Trans1 Recv Date:	06/10/2008
Trans2 Recv Date:	06/24/2008
TSD Site Recv Date:	06/25/2008
Part A Recv Date:	Not reported
Part B Recv Date:	Not reported
Generator EPA ID:	NYD981080807
Trans1 EPA ID:	Not reported
Trans2 EPA ID:	Not reported
TSDF ID:	OHD980587364
Waste Code:	Not reported
Quantity:	390.0
Units:	P - Pounds
Number of Containers:	2.0
Container Type:	DF - Fiberboard or plastic drums (glass)
Handling Method:	R Material recovery of more than 75 percent of the total material.
Specific Gravity:	1.0
Year:	2008
Manifest Tracking Num:	000141617SKS
Import Ind:	N
Export Ind:	N
Discr Quantity Ind:	N
Discr Type Ind:	N
Discr Residue Ind:	N
Discr Partial Reject Ind:	N
Discr Full Reject Ind:	N
Manifest Ref Num:	Not reported
Alt Fac RCRA Id:	Not reported
Alt Fac Sign Date:	Not reported
Mgmt Method Type Code:	H020

Document ID:	Not reported
Manifest Status:	Not reported
Trans1 State ID:	TXR000050930
Trans2 State ID:	NJD000692061
Generator Ship Date:	06/10/2008
Trans1 Recv Date:	06/10/2008

GIORDANO & SONS INC (Continued) **1000354688**

Trans2 Recv Date:	06/24/2008
TSD Site Recv Date:	06/25/2008
Part A Recv Date:	Not reported
Part B Recv Date:	Not reported
Generator EPA ID:	NYD981080807
Trans1 EPA ID:	Not reported
Trans2 EPA ID:	Not reported
TSDF ID:	OHD980587364
Waste Code:	Not reported
Quantity:	133.0
Units:	P - Pounds
Number of Containers:	1.0
Container Type:	DF - Fiberboard or plastic drums (glass)
Handling Method:	R Material recovery of more than 75 percent of the total material.
Specific Gravity:	1.0
Year:	2008
Manifest Tracking Num:	000141617SKS
Import Ind:	N
Export Ind:	N
Discr Quantity Ind:	N
Discr Type Ind:	N
Discr Residue Ind:	N
Discr Partial Reject Ind:	N
Discr Full Reject Ind:	N
Manifest Ref Num:	Not reported
Alt Fac RCRA Id:	Not reported
Alt Fac Sign Date:	Not reported
Mgmt Method Type Code:	H020

Document ID:	Not reported
Manifest Status:	Not reported
Trans1 State ID:	TXR000050930
Trans2 State ID:	OKD981588791
Generator Ship Date:	02/20/2008
Trans1 Recv Date:	02/20/2008
Trans2 Recv Date:	02/25/2008
TSD Site Recv Date:	02/26/2008
Part A Recv Date:	Not reported
Part B Recv Date:	Not reported
Generator EPA ID:	NYD981080807
Trans1 EPA ID:	Not reported
Trans2 EPA ID:	Not reported
TSDF ID:	OHD980587364
Waste Code:	Not reported
Quantity:	320.0
Units:	P - Pounds
Number of Containers:	2.0
Container Type:	DF - Fiberboard or plastic drums (glass)
Handling Method:	R Material recovery of more than 75 percent of the total material.
Specific Gravity:	1.0
Year:	2008
Manifest Tracking Num:	001030018SKS
Import Ind:	N
Export Ind:	N
Discr Quantity Ind:	N
Discr Type Ind:	N

GIORDANO & SONS INC (Continued) **1000354688**

Discr Residue Ind:	N
Discr Partial Reject Ind:	N
Discr Full Reject Ind:	N
Manifest Ref Num:	Not reported
Alt Fac RCRA Id:	Not reported
Alt Fac Sign Date:	Not reported
Mgmt Method Type Code:	H020

Document ID:	Not reported
Manifest Status:	Not reported
Trans1 State ID:	TXR000050930
Trans2 State ID:	NJD000692061
Generator Ship Date:	10/24/2008
Trans1 Recv Date:	10/24/2008
Trans2 Recv Date:	11/03/2008
TSD Site Recv Date:	11/04/2008
Part A Recv Date:	Not reported
Part B Recv Date:	Not reported
Generator EPA ID:	NYD981080807
Trans1 EPA ID:	Not reported
Trans2 EPA ID:	Not reported
TSDF ID:	OHD980587364
Waste Code:	Not reported
Quantity:	60.0
Units:	P - Pounds
Number of Containers:	1.0
Container Type:	DF - Fiberboard or plastic drums (glass)
Handling Method:	R Material recovery of more than 75 percent of the total material.
Specific Gravity:	1.0
Year:	2008
Manifest Tracking Num:	001317105SKS
Import Ind:	N
Export Ind:	N
Discr Quantity Ind:	N
Discr Type Ind:	N
Discr Residue Ind:	N
Discr Partial Reject Ind:	N
Discr Full Reject Ind:	N
Manifest Ref Num:	Not reported
Alt Fac RCRA Id:	Not reported
Alt Fac Sign Date:	Not reported
Mgmt Method Type Code:	H020

AIRS (AFS):

Airs Minor Details:

EPA plant ID:	110004317677
Plant name:	GIORDANO CLEANERS
Plant address:	165 ROCKAWAY AVE BROOKLYN, NY 112333212
County:	KINGS
Region code:	02
Dunn & Bradst #:	Not reported
Air quality cntrl region:	043
Sic code:	7216

GIORDANO & SONS INC (Continued) **1000354688**

Sic code desc:	DRYCLEANING PLANTS, EXCEPT RUG
North Am. industrial classf:	812320
NAIC code description:	Drycleaning and Laundry Services (except Coin-Operated)
Default compliance status:	IN COMPLIANCE WITH PROCEDURAL REQUIREMENTS
Default classification:	POTENTIAL UNCONTROLLED EMISSIONS < 100 TONS/YEAR
Govt facility:	ALL OTHER FACILITIES NOT OWNED OR OPERATED BY A FEDERAL, STATE, OR LOCAL GOVERNMENT
Current HPV:	Not reported

Compliance and Enforcement Major Issues:

Air program:	SIP SOURCE
National action type:	Not reported
Date achieved:	00000
Penalty amount:	Not reported

Air program:	SIP SOURCE
National action type:	Not reported
Date achieved:	00000
Penalty amount:	Not reported

Air program:	SIP SOURCE
National action type:	Not reported
Date achieved:	00000
Penalty amount:	Not reported

Air program:	SIP SOURCE
National action type:	Not reported
Date achieved:	00000
Penalty amount:	Not reported

Air program:	SIP SOURCE
National action type:	Not reported
Date achieved:	00000
Penalty amount:	Not reported

Air program:	SIP SOURCE
National action type:	Not reported
Date achieved:	00000
Penalty amount:	Not reported

Air program:	SIP SOURCE
National action type:	Not reported
Date achieved:	00000
Penalty amount:	Not reported

Air program:	Not reported
National action type:	Not reported
Date achieved:	Not reported
Penalty amount:	Not reported

Air program:	Not reported
National action type:	Not reported
Date achieved:	Not reported
Penalty amount:	Not reported

Air program: Not reported

GIORDANO & SONS INC (Continued) **1000354688**

National action type: Not reported
Date achieved: Not reported
Penalty amount: Not reported

Air program: Not reported
National action type: Not reported
Date achieved: Not reported
Penalty amount: Not reported

Air program: Not reported
National action type: Not reported
Date achieved: Not reported
Penalty amount: Not reported

Historical Compliance Minor Sources:

State compliance status: IN COMPLIANCE WITH PROCEDURAL REQUIREMENTS
Hist compliance date: 1403
Air prog code hist file: MACT (SECTION 63 NESHAPS)

State compliance status: IN COMPLIANCE WITH PROCEDURAL REQUIREMENTS
Hist compliance date: 1402
Air prog code hist file: MACT (SECTION 63 NESHAPS)

State compliance status: IN COMPLIANCE WITH PROCEDURAL REQUIREMENTS
Hist compliance date: 1401
Air prog code hist file: MACT (SECTION 63 NESHAPS)

State compliance status: IN COMPLIANCE WITH PROCEDURAL REQUIREMENTS
Hist compliance date: 1304
Air prog code hist file: MACT (SECTION 63 NESHAPS)

State compliance status: IN COMPLIANCE WITH PROCEDURAL REQUIREMENTS
Hist compliance date: 1303
Air prog code hist file: MACT (SECTION 63 NESHAPS)

State compliance status: IN COMPLIANCE WITH PROCEDURAL REQUIREMENTS
Hist compliance date: 1302
Air prog code hist file: MACT (SECTION 63 NESHAPS)

State compliance status: IN COMPLIANCE WITH PROCEDURAL REQUIREMENTS
Hist compliance date: 1301
Air prog code hist file: MACT (SECTION 63 NESHAPS)

State compliance status: IN COMPLIANCE WITH PROCEDURAL REQUIREMENTS
Hist compliance date: 1204
Air prog code hist file: MACT (SECTION 63 NESHAPS)

State compliance status: IN COMPLIANCE WITH PROCEDURAL REQUIREMENTS
Hist compliance date: 1203
Air prog code hist file: MACT (SECTION 63 NESHAPS)

State compliance status: IN COMPLIANCE WITH PROCEDURAL REQUIREMENTS
Hist compliance date: 1202
Air prog code hist file: MACT (SECTION 63 NESHAPS)

State compliance status: IN COMPLIANCE WITH PROCEDURAL REQUIREMENTS
Hist compliance date: 1201

GIORDANO & SONS INC (Continued) **1000354688**

Air prog code hist file: MACT (SECTION 63 NESHAPS)

State compliance status: IN COMPLIANCE WITH PROCEDURAL REQUIREMENTS
Hist compliance date: 1104
Air prog code hist file: MACT (SECTION 63 NESHAPS)

State compliance status: IN COMPLIANCE WITH PROCEDURAL REQUIREMENTS
Hist compliance date: 1403
Air prog code hist file: SIP SOURCE

State compliance status: IN COMPLIANCE WITH PROCEDURAL REQUIREMENTS
Hist compliance date: 1402
Air prog code hist file: SIP SOURCE

State compliance status: IN COMPLIANCE WITH PROCEDURAL REQUIREMENTS
Hist compliance date: 1401
Air prog code hist file: SIP SOURCE

State compliance status: IN COMPLIANCE WITH PROCEDURAL REQUIREMENTS
Hist compliance date: 1304
Air prog code hist file: SIP SOURCE

State compliance status: IN COMPLIANCE WITH PROCEDURAL REQUIREMENTS
Hist compliance date: 1303
Air prog code hist file: SIP SOURCE

State compliance status: IN COMPLIANCE WITH PROCEDURAL REQUIREMENTS
Hist compliance date: 1302
Air prog code hist file: SIP SOURCE

State compliance status: IN COMPLIANCE WITH PROCEDURAL REQUIREMENTS
Hist compliance date: 1301
Air prog code hist file: SIP SOURCE

State compliance status: IN COMPLIANCE WITH PROCEDURAL REQUIREMENTS
Hist compliance date: 1204
Air prog code hist file: SIP SOURCE

State compliance status: IN COMPLIANCE WITH PROCEDURAL REQUIREMENTS
Hist compliance date: 1203
Air prog code hist file: SIP SOURCE

State compliance status: IN COMPLIANCE WITH PROCEDURAL REQUIREMENTS
Hist compliance date: 1202
Air prog code hist file: SIP SOURCE

State compliance status: IN COMPLIANCE WITH PROCEDURAL REQUIREMENTS
Hist compliance date: 1201
Air prog code hist file: SIP SOURCE

State compliance status: IN COMPLIANCE WITH PROCEDURAL REQUIREMENTS
Hist compliance date: 1104
Air prog code hist file: SIP SOURCE

Compliance & Violation Data by Minor Sources:
Air program code: SIP SOURCE
Plant air program pollutant: Not reported

GIORDANO & SONS INC (Continued) **1000354688**

Default pollutant classification: POTENTIAL UNCONTROLLED EMISSIONS < 100 TONS/YEAR
Def. poll. compliance status: IN COMPLIANCE WITH PROCEDURAL REQUIREMENTS
Def. attainment/non attnmnt: ATTAINMENT AREA FOR GIVEN POLLUTANT
Repeat violator date: Not reported
Turnover compliance: Not reported

Air program code: MACT (SECTION 63 NESHAPS)
Plant air program pollutant: Not reported
Default pollutant classification: POTENTIAL UNCONTROLLED EMISSIONS < 100 TONS/YEAR
Def. poll. compliance status: IN COMPLIANCE WITH PROCEDURAL REQUIREMENTS
Def. attainment/non attnmnt: UNCLASSIFIED
Repeat violator date: Not reported
Turnover compliance: Not reported

Air program code: MACT (SECTION 63 NESHAPS)
Plant air program pollutant: Not reported
Default pollutant classification: POTENTIAL UNCONTROLLED EMISSIONS < 100 TONS/YEAR
Def. poll. compliance status: IN COMPLIANCE WITH PROCEDURAL REQUIREMENTS
Def. attainment/non attnmnt: ATTAINMENT AREA FOR GIVEN POLLUTANT
Repeat violator date: Not reported
Turnover compliance: Not reported

Air program code: MACT (SECTION 63 NESHAPS)
Plant air program pollutant: Not reported
Default pollutant classification: POTENTIAL UNCONTROLLED EMISSIONS < 100 TONS/YEAR
Def. poll. compliance status: IN COMPLIANCE WITH PROCEDURAL REQUIREMENTS
Def. attainment/non attnmnt: ATTAINMENT AREA FOR GIVEN POLLUTANT
Repeat violator date: Not reported
Turnover compliance: Not reported

---

314 **GIORDANO & SONS INC** **NY DRYCLEANERS** **S106435742**
165 ROCKAWAY AVENUE **N/A**
BROOKLYN, NY 11233

DRYCLEANERS:
Facility ID: 2-6104-00362
Phone Number: 718-346-4338
Region: Not reported
Registration Effective Date: 8/13/2001 00:00:00
Inspection Date: 07APR30
Install Date: 00
Drop Shop: Not reported
Shutdown: Not reported
Alternate Solvent: Not reported
Current Business: Not reported

---

314 **EDR US Hist Cleaners** **1015001952**
165 ROCKAWAY AVE **N/A**
BROOKLYN, NY 11233

EDR Historical Cleaners:
Name: GIORDANO CLEANERS
Year: 2008
Address: 165 ROCKAWAY AVE

Name: GIORDANO CLEANERS

(Continued) **1015001952**

Year: 2010
Address: 165 ROCKAWAY AVE

Name: GIORDANO CLEANERS
Year: 2011
Address: 165 ROCKAWAY AVE

Name: GIORDANO CLEANERS
Year: 2012
Address: 165 ROCKAWAY AVE

---

315 **EDR US Hist Cleaners** **1015030450**
2618 FULTON ST **N/A**
BROOKLYN, NY 11207

EDR Historical Cleaners:

Name: KINGS LAUNDRY CENTER
Year: 2009
Address: 2618 FULTON ST

Name: KINGS LAUNDRY CTR
Year: 2010
Address: 2618 FULTON ST

Name: KINGS LAUNDRY CENTER
Year: 2011
Address: 2618 FULTON ST

Name: KINGS LAUNDRY CENTER
Year: 2012
Address: 2618 FULTON ST

---

315 **MH 21036** **NY Spills** **S107657006**
SHEFFIELD AVE / FULTON ST **N/A**
BROOKLYN, NY

SPILLS:

Facility ID: 0513394
Facility Type: ER
DER Facility ID: 186265
Site ID: 359779
DEC Region: 2
Spill Date: 2/20/2006
Spill Number/Closed Date: 0513394 / 5/10/2006
Spill Cause: Other
Spill Class: Known release with minimal potential for fire or hazard. DEC Response. Willing Responsible Party. Corrective action taken.
SWIS: 2401
Investigator: GDBREEN
Referred To: Not reported
Reported to Dept: 2/21/2006
CID: 64
Water Affected: Not reported
Spill Source: Commercial/Industrial
Spill Notifier: Responsible Party
Cleanup Ceased: Not reported

MH 21036 (Continued) **S107657006**

Cleanup Meets Std:	False
Last Inspection:	Not reported
Recommended Penalty:	False
UST Trust:	False
Remediation Phase:	0
Date Entered In Computer:	2/21/2006
Spill Record Last Update:	5/10/2006
Spiller Name:	ERT DESK'
Spiller Company:	CON ED
Spiller Address:	SHEFFIELD AVE / FULTON ST
Spiller City,St,Zip:	BROOKLYN, NY
Spiller Company:	001
Contact Name:	ERT DESK'
Contact Phone:	(212) 580-8383
DEC Memo:	163018. 2/20/06 1010HRS MARK ROTONDI #65057 #9 REPORTS FOUND APPROX 1-PINT OF INSULATUM ON APPROX 1-GALLON OF WATER. IN MH-21036. THERE IS NO SIGNS OF ANY JOINTS LEAKING .IT APPEARS TO BE CONTAINED AT THIS TIME NO SEWERS OR WATERWAYSAFFECTED NO FIRE OR SMOKE OR PRIVATE PROPERTY INVOLVED. THERE IS A BURNOUT IN STRUCTURE 1-SAMPLE WILL BE TAKEN WHEN IT IS SAFE.SECOUNDARY CABLE NEEDS TO BE CUT TO ISOLATE.INCIDENT WILL BE PLACED ON 72HR DEC PROGRAM.ENVIR TAG#35775 .WILL GET BACK WITH CHAIN CUSTODY #.ACC#C7130.2/20/06 1100HRS MARK ROTONDI REPORTS CHAIN CUSTODY #DD-12719 ALSO 1-SAMPLE HAS BEEN TAKEN ON 72HR DEC PROGRAM. G DONATONEupdate 2-20-06 18:00hrs lab seq# 06-01870-001 <1.0 ppmupdate 21-feb-2006 0710. DAVID RODRIGUEZ # 83694 ENV. OPS. WHILE CLEANING STRUCTURE FOUND DRAIN. OIL REPORTED DID NOT AFFECT DRAIN WILL CALL WITH FURTHER UPDATES. REPORT TO CIG JOHN MORAN 0712 HRS. REMOVING FROM 72 HR. PROGRAM. CR# 84446.2/21/06 RYAN ENVIR OPPS REPORTS CLEANUP COMPLETED DOULBED WASHED STRUCTURE USING BIO-GEN 760. DRAIN WAS SEALED.ENVIR TAG#35775 REMOVED. G DONATONEUpdate 5/10/06Spill closed based on report in eDocs. (SKA)
Remarks:	1 pint spilled. Cleanup is pending. Con-Ed #163018

Material:

Site ID:	359779
Operable Unit ID:	1116972
Operable Unit:	01
Material ID:	2107438
Material Code:	0541A
Material Name:	DIELECTRIC FLUID
Case No.:	Not reported
Material FA:	Petroleum
Quantity:	0
Units:	Gallons
Recovered:	No
Resource Affected:	Not reported
Oxygenate:	False

Tank Test:

315 **VAULT 4810** **NY Spills** **S106127046**
SHEFFIELD AVE / FULTON ST **N/A**
BROOKLYN, NY

SPILLS:

Facility ID:	0310616
Facility Type:	ER
DER Facility ID:	186265
Site ID:	225653
DEC Region:	2
Spill Date:	12/14/2003
Spill Number/Closed Date:	0310616 / 6/30/2005
Spill Cause:	Equipment Failure
Spill Class:	Known release with minimal potential for fire or hazard. DEC Response. Willing Responsible Party. Corrective action taken.
SWIS:	2401
Investigator:	SKARAKHA
Referred To:	Not reported
Reported to Dept:	12/15/2003
CID:	73
Water Affected:	Not reported
Spill Source:	Unknown
Spill Notifier:	Responsible Party
Cleanup Ceased:	Not reported
Cleanup Meets Std:	False
Last Inspection:	Not reported
Recommended Penalty:	False
UST Trust:	False
Remediation Phase:	0
Date Entered In Computer:	12/15/2003
Spill Record Last Update:	6/30/2005
Spiller Name:	Not reported
Spiller Company:	VAULT 4810
Spiller Address:	SHEFFIELD AVE / FULTON ST
Spiller City,St,Zip:	BROOKLYN, ZZ
Spiller Company:	001
Contact Name:	Not reported
Contact Phone:	(212) 580-8383
DEC Memo:	12/14/03 2347hrs - John Sontag # 17813 Field Operator, FOD, reports on inspection for OA Fdr 9b01 found VS4810 side seam split and spilled 40 gallons of transformer oil into structure along with 400 gallons of water. Historical records indicate 10 ppm pcb as of 5/10/95. Sample to be taken when fdr is grounded and made safe.Update - 0130hrs - 12/15/03T. Fernandez, env. ops OS reports the top seam is what blew on the unit.Update - 12/15/03 0322hrsEnv. ops removing free flowing liquid from structure with > 50 tanker. Sample was taken from unit and brought to chemlab by FOD.*** 12/15/03 06:20 -- E. SILANO SENT CORRECTIONS FOR THIS UPDATE. -- W.W. #17344 ***From: Silano, EdwardSent: Monday, December 15, 2003 6:20 AMUpdate 12/15/03 0322E.Silano reports NYCDEP has not arrived on location as of this time. Tanker operations removingfree flowing liquids from structure with >50 tanker. E.Silano informs Environmental Op's supervisor Tino Fernandez that this must be manned until networks arrives to remove rest of oil from unit. E.Silano also requested that the control center shift manger W. Washington to call the ERT (as per Bill Capone) with the fire department engine so that the ERT can forward the result to the FDNY.Update - 12/15/03 0540hrsC. Fernandez reports 2 barrels of debris removed from structure. Holding zone until Networks arrives to drain unit. Tanker is remaining on

VAULT 4810 (Continued) **S106127046**

location.UPDATE @ 0716 HRS 12/15 LAB RESULTS RECEIVED SEQ # 03-09962-001 @ 8 PPM PCB.12/15/03 13:00 HRS. -- J. LYONS #19733 OF EQUIPMENT GROUP REPORTS DRAINED UNIT AND 330 GAL. OF OIL WAS REMOVED. OIL CAPACITY OF TRANSFORMER IS NOT KNOWN AT THIS TIME (NO TAG ON UNIT).12/16/03 12:15 HRS. -- ED SILANO OF BROOKLYN/QUEENS EH&S REPORTS THAT E.R.T. DAVID DUKE NOTIFIED F.D.N.Y. ENGINE COMPANY 231 OF PCB RESULTS (8 PPM) ON 12/15/03.UPDATE: 12/18/03 - 0800S. EDIP - O.S. - B.Q.E., REPORTS FDR 9B01 IS NOT READY FOR WORK. TRANS REMOVAL WILL BE DONE WHEN FDR IS READY.UPDATE: 12/22/03 - 14--S. EDIP - O.S. - BQE, REPORTS TRANSFORMER REMOVAL IS STILL PENDING FDR.1/14/04=1600HRS D.HEARNS ENVIR OPPS SUPERV.REPORTS FEEDER REP REPORTS PRIMARY SPEARED & CUT 1/14/04 READY FOR TRANSF. REMOVEL1/27/04 18:30HRS ADEDAPO REPORTS, DOUBLE WASHED WITH BIO GEN 760, FOUND SUMP SEALED AND PULLEDTAG 26115, TRANSFORMER REPLACED. JOB IS 100% COMPLETED.

Remarks: CLEAN UP PENDING10 PPM PCB (05/10/95)

Material:

Site ID:	225653
Operable Unit ID:	875693
Operable Unit:	01
Material ID:	499467
Material Code:	0020A
Material Name:	TRANSFORMER OIL
Case No.:	Not reported
Material FA:	Petroleum
Quantity:	40
Units:	Gallons
Recovered:	No
Resource Affected:	Not reported
Oxygenate:	False

Tank Test:

---

316 **IS 302K SCHOOL** **RCRA-LQG** **1014399562**
350 LINWOOD ST **NYR000176511**
BROOKLYN, NY 11208

RCRA-LQG:

Date form received by agency:	02/20/2014
Facility name:	IS 302K SCHOOL
Facility address:	350 LINWOOD ST BROOKLYN, NY 11208
EPA ID:	NYR000176511
Mailing address:	THOMSON AVE LONG ISLAND CITY, NY 11101
Contact:	ALEXANDER LEMPERT
Contact address:	THOMSON AVE LONG ISLAND CITY, NY 11101
Contact country:	US
Contact telephone:	(718) 472-8501
Contact email:	ALEMPERT@NYCSCA.ORG
EPA Region:	02
Classification:	Large Quantity Generator
Description:	Handler: generates 1,000 kg or more of hazardous waste during any calendar month; or generates more than 1 kg of acutely hazardous waste during any calendar month; or generates more than 100 kg of any

IS 302K SCHOOL (Continued) **1014399562**

residue or contaminated soil, waste or other debris resulting from the cleanup of a spill, into or on any land or water, of acutely hazardous waste during any calendar month; or generates 1 kg or less of acutely hazardous waste during any calendar month, and accumulates more than 1 kg of acutely hazardous waste at any time; or generates 100 kg or less of any residue or contaminated soil, waste or other debris resulting from the cleanup of a spill, into or on any land or water, of acutely hazardous waste during any calendar month, and accumulates more than 100 kg of that material at any time

Owner/Operator Summary:

Owner/operator name:	NYC DEPARTMENT OF EDUCATION
Owner/operator address:	VERNON BLVD LONG ISLAND CITY, NY 11101
Owner/operator country:	US
Owner/operator telephone:	Not reported
Legal status:	Municipal
Owner/Operator Type:	Operator
Owner/Op start date:	01/01/1900
Owner/Op end date:	Not reported

Owner/operator name:	NYC DEPT OF SCHOOL FACILITIES
Owner/operator address:	Not reported Not reported
Owner/operator country:	US
Owner/operator telephone:	Not reported
Legal status:	Municipal
Owner/Operator Type:	Operator
Owner/Op start date:	02/19/1970
Owner/Op end date:	Not reported

Owner/operator name:	NYC DEPARTMENT OF EDUCATION
Owner/operator address:	VERNON BLVD LONG ISLAND CITY, NY 11101
Owner/operator country:	US
Owner/operator telephone:	Not reported
Legal status:	Municipal
Owner/Operator Type:	Owner
Owner/Op start date:	01/01/1900
Owner/Op end date:	Not reported

Owner/operator name:	NYC DEPT OF SCHOOL FACILITIES
Owner/operator address:	THOMSON AVE LONG ISLAND CITY, NY 11101
Owner/operator country:	US
Owner/operator telephone:	(718) 472-8501
Legal status:	Municipal
Owner/Operator Type:	Owner
Owner/Op start date:	02/19/1970
Owner/Op end date:	Not reported

Handler Activities Summary:

U.S. importer of hazardous waste:	No
Mixed waste (haz. and radioactive):	No
Recycler of hazardous waste:	No
Transporter of hazardous waste:	No

IS 302K SCHOOL (Continued) **1014399562**

Treater, storer or disposer of HW: No
Underground injection activity: No
On-site burner exemption: No
Furnace exemption: No
Used oil fuel burner: No
Used oil processor: No
User oil refiner: No
Used oil fuel marketer to burner: No
Used oil Specification marketer: No
Used oil transfer facility: No
Used oil transporter: No

Historical Generators:
Date form received by agency: 07/16/2010
Site name: NYC DEPT OF ED - IS 302K
Classification: Small Quantity Generator

Hazardous Waste Summary:
Waste code: B007
Waste name: B007

Waste code: D008
Waste name: LEAD

Waste code: B007
Waste name: B007

Violation Status: No violations found

---

316 **INTERMEDIATE SCHOOL 302 - BROOKLYN K302** **NY AST** **A100320170**
350 LINWOOD STREET **N/A**
BROOKLYN, NY 11208

AST:
Region: STATE
DEC Region: 2
Site Status: Active
Facility Id: 2-354589
Program Type: PBS
UTM X: 594370.33054999996
UTM Y: 4503436.7595499996
Expiration Date: 06/28/2018
Site Type: School

Affiliation Records:
Site Id: 17636
Affiliation Type: Facility Owner
Company Name: NEW YORK CITY DEPARTMENT OF EDUCATION
Contact Type: MGR
Contact Name: MUNENDRA SHARMA
Address1: 44-36 VERNON BOULEVARD
Address2: Not reported
City: LONG ISLAND CITY
State: NY
Zip Code: 11101
Country Code: 001
Phone: (718) 349-5752
EMail: MSHARMA@SCHOOLS.NYC.GOV

INTERMEDIATE SCHOOL 302 - BROOKLYN K302 (Continued) **A100320170**

Fax Number:	Not reported
Modified By:	MSBAPTIS
Date Last Modified:	10/7/2014

Site Id:	17636
Affiliation Type:	Mail Contact
Company Name:	NYC DEPARTMENT OF EDUCATION
Contact Type:	Not reported
Contact Name:	MUNENDRA SHARMA
Address1:	FIELD OPERATIONS-FUEL DIVISION
Address2:	44-36 VERNON BOULEVARD
City:	LONG ISLAND CITY
State:	NY
Zip Code:	11101
Country Code:	001
Phone:	(718) 349-5752
EMail:	MSHARMA@SCHOOLS.NYC.GOV
Fax Number:	Not reported
Modified By:	NRLOMBAR
Date Last Modified:	12/19/2014

Site Id:	17636
Affiliation Type:	On-Site Operator
Company Name:	INTERMEDIATE SCHOOL 302 - BROOKLYN K302
Contact Type:	Not reported
Contact Name:	PLANT OPERATIONS
Address1:	Not reported
Address2:	Not reported
City:	Not reported
State:	NN
Zip Code:	Not reported
Country Code:	001
Phone:	(718) 349-5400
EMail:	Not reported
Fax Number:	Not reported
Modified By:	NRLOMBAR
Date Last Modified:	2/12/2013

Site Id:	17636
Affiliation Type:	Emergency Contact
Company Name:	NEW YORK CITY DEPARTMENT OF EDUCATION
Contact Type:	Not reported
Contact Name:	SCHOOL SAFETY
Address1:	Not reported
Address2:	Not reported
City:	Not reported
State:	NN
Zip Code:	Not reported
Country Code:	999
Phone:	(718) 935-3300
EMail:	Not reported
Fax Number:	Not reported
Modified By:	GDBREEN
Date Last Modified:	9/10/2014

Tank Info:

INTERMEDIATE SCHOOL 302 - BROOKLYN K302 (Continued) **A100320170**

Tank Number: 001
Tank Id: 34526
Material Code: 0003
Common Name of Substance: #6 Fuel Oil (On-Site Consumption)

Equipment Records:

B01 - Tank External Protection - Painted/Asphalt Coating
I04 - Overfill - Product Level Gauge (A/G)
H06 - Tank Leak Detection - Impervious Barrier/Concrete Pad (A/G)
L00 - Piping Leak Detection - None
A00 - Tank Internal Protection - None
D01 - Pipe Type - Steel/Carbon Steel/Iron
G02 - Tank Secondary Containment - Vault (w/access)
J02 - Dispenser - Suction Dispenser
C03 - Pipe Location - Aboveground/Underground Combination
E00 - Piping Secondary Containment - None
F01 - Pipe External Protection - Painted/Asphalt Coating
K00 - Spill Prevention - None

Tank Location: 3
Tank Type: Steel/Carbon Steel/Iron
Tank Status: In Service
Pipe Model: Not reported
Install Date: 09/03/1970
Capacity Gallons: 10000
Tightness Test Method: NN
Date Test: Not reported
Next Test Date: Not reported
Date Tank Closed: Not reported
Register: True
Modified By: MSBAPTIS
Last Modified: 07/17/2013
Material Name: #6 Fuel Oil (On-Site Consumption)

Tank Number: 002
Tank Id: 34527
Material Code: 0003
Common Name of Substance: #6 Fuel Oil (On-Site Consumption)

Equipment Records:

A00 - Tank Internal Protection - None
D01 - Pipe Type - Steel/Carbon Steel/Iron
G02 - Tank Secondary Containment - Vault (w/access)
J02 - Dispenser - Suction Dispenser
B01 - Tank External Protection - Painted/Asphalt Coating
I04 - Overfill - Product Level Gauge (A/G)
H06 - Tank Leak Detection - Impervious Barrier/Concrete Pad (A/G)
L00 - Piping Leak Detection - None
C03 - Pipe Location - Aboveground/Underground Combination
E00 - Piping Secondary Containment - None
F01 - Pipe External Protection - Painted/Asphalt Coating
K00 - Spill Prevention - None

Tank Location: 3
Tank Type: Steel/Carbon Steel/Iron
Tank Status: In Service
Pipe Model: Not reported

INTERMEDIATE SCHOOL 302 - BROOKLYN K302 (Continued) **A100320170**

Install Date:	09/03/1970
Capacity Gallons:	10000
Tightness Test Method:	NN
Date Test:	Not reported
Next Test Date:	Not reported
Date Tank Closed:	Not reported
Register:	True
Modified By:	MSBAPTIS
Last Modified:	07/17/2013
Material Name:	#6 Fuel Oil (On-Site Consumption)

---

316 **I.S. 302** **FINDS** **1007815545**
350 LINWOOD STREET **N/A**
BROOKLYN, NY 11208

FINDS:

Registry ID: 110019780986

Environmental Interest/Information System
FIS (New York - Facility Information System) is New York's Department of Environmental Conservation (DEC) information system for tracking environmental facility information found across the State.

---

316 **I S 302** **NY HIST AST** **U003394229**
350 LINWOOD ST **NY MANIFEST** **N/A**
BKLN, NY 11208

HIST AST:

PBS Number:	2-354589
SWIS Code:	6101
Operator:	PLANT OPERATION
Facility Phone:	(718) 391-6000
Facility Addr2:	350 LINWOOD ST
Facility Type:	SCHOOL
Emergency:	SCHOOL SAFETY
Emergency Tel:	(212) 979-3300
Old PBSNO:	Not reported
Date Inspected:	Not reported
Inspector:	Not reported
Result of Inspection:	Not reported
Owner Name:	CITY OF NEW YORK C/O BOARD OF EDUCATION
Owner Address:	28-11 QUEENS PLAZA NORTH
Owner City,St,Zip:	LONG ISLAND CITY, NY 11101
Federal ID:	Not reported
Owner Tel:	(718) 391-6832
Owner Type:	Local Government
Owner Subtype:	Not reported
Mailing Contact:	FRANK CARDELLO NTROL
Mailing Name:	BOARD OF EDUCATION
Mailing Address:	28-11 QUEENS PLAZA NORTH
Mailing Address 2:	5TH FLOOR
Mailing City,St,Zip:	LONG ISLAND CITY, NY 11101
Mailing Telephone:	(718) 391-6832
Owner Mark:	First Owner

I S 302 (Continued) **U003394229**

Facility Status:	1 - Active PBS facility, i.e. total capacity of the PBS tanks is greater than 1,100 gallons, regardless if Subpart 360-14 tanks exist or not at the facility.
Certification Flag:	False
Certification Date:	09/02/1998
Expiration:	06/28/2003
Renew Flag:	False
Renew Date:	Not reported
Total Capacity:	20000
FAMT:	True
Facility Screen:	No Missing Data
Owner Screen:	Minor Data Missing
Tank Screen:	Minor Data Missing
Dead Letter:	False
CBS Number:	Not reported
Town or City:	NEW YORK CITY
County Code:	61
Town or City Code:	01
Region:	2

Tank ID:	001
Tank Location:	ABOVEGROUND ON SADDLES LEGS, STILTS, RACK, OR CRADLE
Tank Status:	In Service
Install Date:	Not reported
Capacity (Gal):	10000
Product Stored:	NOS 5 OR 6 FUEL OIL
Tank Type:	Steel/carbon steel
Tank Internal:	Not reported
Tank External:	Not reported
Pipe Location:	Not reported
Pipe Type:	STEEL/IRON
Pipe Internal:	Not reported
Pipe External:	Not reported
Tank Containment:	Diking
Leak Detection:	0
Overfill Protection:	4
Dispenser Method:	Suction
Date Tested:	Not reported
Next Test Date:	Not reported
Missing Data for Tank:	Minor Data Missing
Date Closed:	Not reported
Test Method:	Not reported
Deleted:	False
Updated:	True
SPDES Number:	Not reported
Lat/Long:	Not reported

Tank ID:	002
Tank Location:	ABOVEGROUND ON SADDLES LEGS, STILTS, RACK, OR CRADLE
Tank Status:	In Service
Install Date:	Not reported
Capacity (Gal):	10000
Product Stored:	NOS 5 OR 6 FUEL OIL
Tank Type:	Steel/carbon steel
Tank Internal:	Not reported
Tank External:	Not reported

I S 302 (Continued) **U003394229**

Pipe Location:	Not reported
Pipe Type:	STEEL/IRON
Pipe Internal:	Not reported
Pipe External:	Not reported
Tank Containment:	Diking
Leak Detection:	0
Overfill Protection:	4
Dispenser Method:	Suction
Date Tested:	Not reported
Next Test Date:	Not reported
Missing Data for Tank:	Minor Data Missing
Date Closed:	Not reported
Test Method:	Not reported
Deleted:	False
Updated:	True
SPDES Number:	Not reported
Lat/Long:	Not reported

NY MANIFEST:

EPA ID:	NYR000176511
Country:	USA

Mailing Info:

Name:	NYC DEPT OF ED - IS 302K
Contact:	MITCH KNAPS
Address:	589 JOHNSON AVE
City/State/Zip:	BROOKLYN, NY 11237
Country:	USA
Phone:	718-472-8501

Manifest:

Document ID:	Not reported
Manifest Status:	Not reported
Trans1 State ID:	NJD000692061
Trans2 State ID:	Not reported
Generator Ship Date:	05/16/2014
Trans1 Recv Date:	05/16/2014
Trans2 Recv Date:	Not reported
TSD Site Recv Date:	05/28/2014
Part A Recv Date:	Not reported
Part B Recv Date:	Not reported
Generator EPA ID:	NYR000176511
Trans1 EPA ID:	Not reported
Trans2 EPA ID:	Not reported
TSDF ID:	ALD000622464
Waste Code:	Not reported
Quantity:	3239
Units:	G - Gallons (liquids only)* (8.3 pounds)
Number of Containers:	1
Container Type:	CM - Metal boxes, cases, roll-offs
Handling Method:	L Landfill.
Specific Gravity:	1
Year:	2014
Manifest Tracking Num:	000923781VES
Import Ind:	N
Export Ind:	N

I S 302 (Continued) **U003394229**

Discr Quantity Ind:	Y
Discr Type Ind:	N
Discr Residue Ind:	N
Discr Partial Reject Ind:	N
Discr Full Reject Ind:	N
Manifest Ref Num:	Not reported
Alt Fac RCRA Id:	Not reported
Alt Fac Sign Date:	Not reported
Mgmt Method Type Code:	H132

Document ID:	Not reported
Manifest Status:	Not reported
Trans1 State ID:	NJD000692061
Trans2 State ID:	Not reported
Generator Ship Date:	07/09/2014
Trans1 Recv Date:	07/09/2014
Trans2 Recv Date:	Not reported
TSD Site Recv Date:	07/16/2014
Part A Recv Date:	Not reported
Part B Recv Date:	Not reported
Generator EPA ID:	NYR000176511
Trans1 EPA ID:	Not reported
Trans2 EPA ID:	Not reported
TSDF ID:	ALD000622464
Waste Code:	Not reported
Quantity:	2948
Units:	K - Kilograms (2.2 pounds)
Number of Containers:	1
Container Type:	CM - Metal boxes, cases, roll-offs
Handling Method:	L Landfill.
Specific Gravity:	1
Year:	2014
Manifest Tracking Num:	000723149VES
Import Ind:	N
Export Ind:	N
Discr Quantity Ind:	Y
Discr Type Ind:	N
Discr Residue Ind:	N
Discr Partial Reject Ind:	N
Discr Full Reject Ind:	N
Manifest Ref Num:	Not reported
Alt Fac RCRA Id:	Not reported
Alt Fac Sign Date:	Not reported
Mgmt Method Type Code:	H132

Document ID:	Not reported
Manifest Status:	Not reported
Trans1 State ID:	NJD000692061
Trans2 State ID:	Not reported
Generator Ship Date:	07/15/2014
Trans1 Recv Date:	07/15/2014
Trans2 Recv Date:	Not reported
TSD Site Recv Date:	07/17/2014
Part A Recv Date:	Not reported
Part B Recv Date:	Not reported

I S 302 (Continued) **U003394229**

Generator EPA ID:	NYR000176511
Trans1 EPA ID:	Not reported
Trans2 EPA ID:	Not reported
TSDF ID:	ALD000622464
Waste Code:	Not reported
Quantity:	1642
Units:	K - Kilograms (2.2 pounds)
Number of Containers:	1
Container Type:	CM - Metal boxes, cases, roll-offs
Handling Method:	L Landfill.
Specific Gravity:	1
Year:	2014
Manifest Tracking Num:	000805938VES
Import Ind:	N
Export Ind:	N
Discr Quantity Ind:	Y
Discr Type Ind:	N
Discr Residue Ind:	N
Discr Partial Reject Ind:	N
Discr Full Reject Ind:	N
Manifest Ref Num:	Not reported
Alt Fac RCRA Id:	Not reported
Alt Fac Sign Date:	Not reported
Mgmt Method Type Code:	H132

Document ID:	Not reported
Manifest Status:	Not reported
Trans1 State ID:	NJD000692061
Trans2 State ID:	Not reported
Generator Ship Date:	03/21/2014
Trans1 Recv Date:	03/21/2014
Trans2 Recv Date:	Not reported
TSD Site Recv Date:	04/03/2014
Part A Recv Date:	Not reported
Part B Recv Date:	Not reported
Generator EPA ID:	NYR000176511
Trans1 EPA ID:	Not reported
Trans2 EPA ID:	Not reported
TSDF ID:	ALD000622464
Waste Code:	Not reported
Quantity:	3257
Units:	K - Kilograms (2.2 pounds)
Number of Containers:	1
Container Type:	CM - Metal boxes, cases, roll-offs
Handling Method:	L Landfill.
Specific Gravity:	1
Year:	2014
Manifest Tracking Num:	000926404VES
Import Ind:	N
Export Ind:	N
Discr Quantity Ind:	Y
Discr Type Ind:	N
Discr Residue Ind:	N
Discr Partial Reject Ind:	N
Discr Full Reject Ind:	N
Manifest Ref Num:	Not reported

I S 302 (Continued) **U003394229**

Alt Fac RCRA Id:	Not reported
Alt Fac Sign Date:	Not reported
Mgmt Method Type Code:	H132

Document ID:	Not reported
Manifest Status:	Not reported
Trans1 State ID:	NJD000692061
Trans2 State ID:	Not reported
Generator Ship Date:	05/09/2014
Trans1 Recv Date:	05/09/2014
Trans2 Recv Date:	Not reported
TSD Site Recv Date:	05/20/2014
Part A Recv Date:	Not reported
Part B Recv Date:	Not reported
Generator EPA ID:	NYR000176511
Trans1 EPA ID:	Not reported
Trans2 EPA ID:	Not reported
TSDF ID:	ALD000622464
Waste Code:	Not reported
Quantity:	2939
Units:	G - Gallons (liquids only)* (8.3 pounds)
Number of Containers:	1
Container Type:	CM - Metal boxes, cases, roll-offs
Handling Method:	L Landfill.
Specific Gravity:	1
Year:	2014
Manifest Tracking Num:	000923791VES
Import Ind:	N
Export Ind:	N
Discr Quantity Ind:	N
Discr Type Ind:	N
Discr Residue Ind:	N
Discr Partial Reject Ind:	N
Discr Full Reject Ind:	N
Manifest Ref Num:	Not reported
Alt Fac RCRA Id:	Not reported
Alt Fac Sign Date:	Not reported
Mgmt Method Type Code:	H132

Document ID:	Not reported
Manifest Status:	Not reported
Trans1 State ID:	NJD000692061
Trans2 State ID:	Not reported
Generator Ship Date:	04/25/2014
Trans1 Recv Date:	04/25/2014
Trans2 Recv Date:	Not reported
TSD Site Recv Date:	05/05/2014
Part A Recv Date:	Not reported
Part B Recv Date:	Not reported
Generator EPA ID:	NYR000176511
Trans1 EPA ID:	Not reported
Trans2 EPA ID:	Not reported
TSDF ID:	ALD000622464
Waste Code:	Not reported
Quantity:	2821

I S 302 (Continued) **U003394229**

Units:	G - Gallons (liquids only)* (8.3 pounds)
Number of Containers:	1
Container Type:	CM - Metal boxes, cases, roll-offs
Handling Method:	L Landfill.
Specific Gravity:	1
Year:	2014
Manifest Tracking Num:	000923844VES
Import Ind:	N
Export Ind:	N
Discr Quantity Ind:	Y
Discr Type Ind:	N
Discr Residue Ind:	N
Discr Partial Reject Ind:	N
Discr Full Reject Ind:	N
Manifest Ref Num:	Not reported
Alt Fac RCRA Id:	Not reported
Alt Fac Sign Date:	Not reported
Mgmt Method Type Code:	H132

Document ID:	Not reported
Manifest Status:	Not reported
Trans1 State ID:	NJD000692061
Trans2 State ID:	Not reported
Generator Ship Date:	04/04/2014
Trans1 Recv Date:	04/04/2014
Trans2 Recv Date:	Not reported
TSD Site Recv Date:	04/08/2014
Part A Recv Date:	Not reported
Part B Recv Date:	Not reported
Generator EPA ID:	NYR000176511
Trans1 EPA ID:	Not reported
Trans2 EPA ID:	Not reported
TSDF ID:	ALD000622464
Waste Code:	Not reported
Quantity:	3374
Units:	K - Kilograms (2.2 pounds)
Number of Containers:	1
Container Type:	CM - Metal boxes, cases, roll-offs
Handling Method:	L Landfill.
Specific Gravity:	1
Year:	2014
Manifest Tracking Num:	000923911VES
Import Ind:	N
Export Ind:	N
Discr Quantity Ind:	N
Discr Type Ind:	N
Discr Residue Ind:	N
Discr Partial Reject Ind:	N
Discr Full Reject Ind:	N
Manifest Ref Num:	Not reported
Alt Fac RCRA Id:	Not reported
Alt Fac Sign Date:	Not reported
Mgmt Method Type Code:	H132

Document ID:	Not reported

I S 302 (Continued) **U003394229**

Manifest Status:	Not reported
Trans1 State ID:	NYR000201384
Trans2 State ID:	Not reported
Generator Ship Date:	07/17/2013
Trans1 Recv Date:	07/17/2013
Trans2 Recv Date:	Not reported
TSD Site Recv Date:	07/18/2013
Part A Recv Date:	Not reported
Part B Recv Date:	Not reported
Generator EPA ID:	NYR000176511
Trans1 EPA ID:	Not reported
Trans2 EPA ID:	Not reported
TSDF ID:	NYD049836679
Waste Code:	Not reported
Quantity:	6922
Units:	K - Kilograms (2.2 pounds)
Number of Containers:	1
Container Type:	DT - Dump trucks
Handling Method:	L Landfill.
Specific Gravity:	1
Year:	2013
Manifest Tracking Num:	002183838GBF
Import Ind:	N
Export Ind:	N
Discr Quantity Ind:	Y
Discr Type Ind:	N
Discr Residue Ind:	N
Discr Partial Reject Ind:	N
Discr Full Reject Ind:	N
Manifest Ref Num:	Not reported
Alt Fac RCRA Id:	Not reported
Alt Fac Sign Date:	Not reported
Mgmt Method Type Code:	H132

---

316 **IFO IS 302** **NY Spills** **S113406170**
350 LINWOOD ST **N/A**
BROOKLYN, NY

SPILLS:

Facility ID:	1300056
Facility Type:	ER
DER Facility ID:	435642
Site ID:	480368
DEC Region:	2
Spill Date:	4/2/2013
Spill Number/Closed Date:	1300056 / Not Reported
Spill Cause:	Equipment Failure
Spill Class:	Not reported
SWIS:	2401
Investigator:	TJDEMEO
Referred To:	Not reported
Reported to Dept:	4/2/2013
CID:	Not reported
Water Affected:	Not reported
Spill Source:	Commercial Vehicle
Spill Notifier:	Responsible Party
Cleanup Ceased:	Not reported
Cleanup Meets Std:	False

IFO IS 302 (Continued) **S113406170**

Last Inspection:	Not reported
Recommended Penalty:	False
UST Trust:	False
Remediation Phase:	1
Date Entered In Computer:	4/2/2013
Spill Record Last Update:	4/10/2013
Spiller Name:	JOSEPH
Spiller Company:	G&D TRANSPORTATION
Spiller Address:	350 LYNNWOOD ST
Spiller City,St,Zip:	BROOKLYN, NY
Spiller Company:	999
Contact Name:	JOSEPH
Contact Phone:	(718) 439-6335
DEC Memo:	Not reported
Remarks:	Spilled onto sidewalk. Contained & cleanup is underway.

Material:

Site ID:	480368
Operable Unit ID:	1230135
Operable Unit:	01
Material ID:	2227982
Material Code:	0003A
Material Name:	#6 Fuel Oil
Case No.:	Not reported
Material FA:	Petroleum
Quantity:	10
Units:	Gallons
Recovered:	Not reported
Resource Affected:	Not reported
Oxygenate:	False

Tank Test:

---

317 **MAN HOLE #3628** **NY Spills** **S103485204**
E NEW YORK AVE & ALABAMA **N/A**
BROOKLYN, NY

SPILLS:

Facility ID:	9808573
Facility Type:	ER
DER Facility ID:	120045
Site ID:	140567
DEC Region:	2
Spill Date:	10/10/1998
Spill Number/Closed Date:	9808573 / 10/25/2002
Spill Cause:	Equipment Failure
Spill Class:	Known release with minimal potential for fire or hazard. DEC Response. Willing Responsible Party. Corrective action taken.
SWIS:	2401
Investigator:	JHOCONNE
Referred To:	Not reported
Reported to Dept:	10/10/1998
CID:	255
Water Affected:	Not reported
Spill Source:	Commercial/Industrial
Spill Notifier:	Responsible Party
Cleanup Ceased:	Not reported

MAN HOLE #3628 (Continued) **S103485204**

Cleanup Meets Std:	False
Last Inspection:	Not reported
Recommended Penalty:	False
UST Trust:	False
Remediation Phase:	0
Date Entered In Computer:	10/10/1998
Spill Record Last Update:	10/25/2002
Spiller Name:	Not reported
Spiller Company:	CON ED
Spiller Address:	Not reported
Spiller City,St,Zip:	NY
Spiller Company:	999
Contact Name:	FRANK MASSERIA
Contact Phone:	(212) 580-6763
DEC Memo:	Prior to Sept, 2004 data translation this spill Lead_DEC Field was "O'CONNELL"Con Ed e2mis #120436:W.RENO#84051 O.S.FOD REPORTS FOUND ABOUT 1 QUART OF INSULATUM ON LEDGE IN MANHOLE & 1 GALLON OIL ON 600 GALLONS OF WATER IN MH3628 N/S EAST NEW YORK AVE 30' W/O ALABAMA AVE WHILE SHOOTING FAULT ON FEEDER 3B83. NO SEWERS OR WATERWAYS AFFECTED. SAMPLE TAKEN & E.S.TAG#08901 PLACED. NOTIFIED MASSERIA CIG 0503HRS. UPDATE 10/10/98 OIL SAMPLE FROM LAB SEQ. 98-10902 LESS THAN 1 PPM UPDATE 10-11-98P.AHLUWALIA #13903 REPORTS CLEANUP COMPLETED AT 0100HRS.E.S.TAG#08901 REMOVED. UPDATE - 10-13-98 - JOB IS CLOSED UPDATE - 5/20/02 @ 12 10 HRS. -- THIS OIL APPEARED TO HAVE COME FROM FEEDER B/O 3B83. THIS B/O WAS REPAIRED ON 10/10/98. THE FEEDER CABLE WAS CUT AND REPLACE. THEN THE STRUCTURE WAS CLEANED.
Remarks:	fEEDER 3B83 OPENED AUTO AND THAT CAUSED THE MATERIAL TO LEAK OUT OF THE FEEDER

Material:

Site ID:	140567
Operable Unit ID:	1069749
Operable Unit:	01
Material ID:	316071
Material Code:	0063A
Material Name:	UNKNOWN HAZARDOUS MATERIAL
Case No.:	Not reported
Material FA:	Hazardous Material
Quantity:	1
Units:	Gallons
Recovered:	No
Resource Affected:	Not reported
Oxygenate:	False

Tank Test:

---

317 **VAULT 1291** **NY Spills** **S107408257**
JAMAICA AV/ BROADWAY **N/A**
BROOKLYN, NY

SPILLS:

Facility ID:	0506052
Facility Type:	ER
DER Facility ID:	298456
Site ID:	351183
DEC Region:	2
Spill Date:	8/17/2005

VAULT 1291 (Continued) **S107408257**

Spill Number/Closed Date:	0506052 / 10/12/2005
Spill Cause:	Human Error
Spill Class:	Known release with minimal potential for fire or hazard. DEC Response. Willing Responsible Party. Corrective action taken.
SWIS:	2401
Investigator:	SKARAKHA
Referred To:	Not reported
Reported to Dept:	8/17/2005
CID:	77
Water Affected:	Not reported
Spill Source:	Unknown
Spill Notifier:	Local Agency
Cleanup Ceased:	Not reported
Cleanup Meets Std:	False
Last Inspection:	Not reported
Recommended Penalty:	False
UST Trust:	False
Remediation Phase:	0
Date Entered In Computer:	8/17/2005
Spill Record Last Update:	10/12/2005
Spiller Name:	Not reported
Spiller Company:	UNKNOWN
Spiller Address:	Not reported
Spiller City,St,Zip:	NY
Spiller Company:	999
Contact Name:	ERT DESK
Contact Phone:	(212) 580-8383
DEC Memo:	e2mis no 160537K. DAVIS REPORTS FINDING APPROX 10 GALS OF UNKNOWN OIL ON APPROX 200 GALS OF WATER. NO SEWERS, WATERWAYS, OR PRIVATE PROPERTY AFFECTED. THE SOURCE AND THE CAUSE OF THE SPILL IS UNKNOWN. THERE WERE NO SUBSTANTIAL CRACKS IN THE STRUCTURE AND THE STANDING WATER HAD NO MOVEMENT. THIS IS A TRIPLE VAULT, OTHER VAULTS ARE V2340 3B82 WHICH HAD A DISABLED SUMP PUMP WITH AN OIL SHEEN ON APPROX 50 GALS OF WATER. ALSO V1357 3B83 WITH APPROX 1 GAL OF OIL ON APPROX 600 GALS OF WATER. AT THIS TIME ALL SPILLS APPEAR TO BE CONTAINED AND NO UNITS APPEAR TO BE LEAKING. ENV STOP TAG #45432 WAS PLACED AND ONE LIQUID SAMPLE TAKEN.UPDATE 8/17/05 02:46 HRS WAREHOUSE HISTORICAL RECORDS INDICATE PCB AS:V1291 10 PPM 1/29/1986 LAB SEQ#609650V2340 1PPM 11/29/1998 LAB SEQ#98-13575V1357 1PPM 11/29/1998 LAB SEQ#98-13575UPDATE 8/17/05 ENGINEERING RECORDS CHECKED FOR STRUCTURE AND CARD STATES NO DATA AVAILABLE.UPDATE 8/17/05 03:05 HRS ENV SUPV B. BROWN REPORTS THE VAULTS ARE NOT CONNECTED.UPDATE 8/17/05 04:20 HRS ENV SUPV B. BROWN REPORTS THE THE UNIT FAILED THE PRESSURE TEST.Closed. 10-12-05. see eDocs. GB
Remarks:	no to 5 questions. unkn spiller, spill cause or source. clean-up pending. con ed ref 160537

Material:

Site ID:	351183
Operable Unit ID:	1108713
Operable Unit:	01
Material ID:	2098653
Material Code:	0066A
Material Name:	UNKNOWN PETROLEUM
Case No.:	Not reported
Material FA:	Petroleum
Quantity:	0
Units:	Gallons

VAULT 1291 (Continued) **S107408257**

Recovered: No
Resource Affected: Not reported
Oxygenate: False

Tank Test:

---

317 **INTERSECTION OF JAMACIA AVE AND BROADWAY** **NY Spills** **S110138951**
JAMACIA AVE AND BROADWAY **N/A**
BROOKLYN, NY

SPILLS:
Facility ID: 0910245
Facility Type: ER
DER Facility ID: 371906
Site ID: 422994
DEC Region: 2
Spill Date: 12/16/2009
Spill Number/Closed Date: 0910245 / 1/21/2010
Spill Cause: Equipment Failure
Spill Class: Known release with minimal potential for fire or hazard. DEC Response. Willing Responsible Party. Corrective action taken.
SWIS: 2401
Investigator: RWAUSTIN
Referred To: Not reported
Reported to Dept: 12/16/2009
CID: Not reported
Water Affected: Not reported
Spill Source: Unknown
Spill Notifier: Other
Cleanup Ceased: Not reported
Cleanup Meets Std: False
Last Inspection: Not reported
Recommended Penalty: False
UST Trust: False
Remediation Phase: 0
Date Entered In Computer: 12/16/2009
Spill Record Last Update: 1/21/2010
Spiller Name: ERT
Spiller Company: CON ED
Spiller Address: JAMACIA AVE AND BROADWAY
Spiller City,St,Zip: BROOKLYN, NY
Spiller Company: 999
Contact Name: ERT
Contact Phone: (212) 580-8383
DEC Memo: Sangesland - Found 50 gal dielectric fluid contained in a sealed vault.1/14/10 - Austin - Spill contained and cleaned up by Con Ed - see eDocs files for further info - spill closed - end
Remarks: Caller reporting contained leak of 50 gallons of dielectric fluid to transformer.

Material:
Site ID: 422994
Operable Unit ID: 1178812
Operable Unit: 01
Material ID: 2172329
Material Code: 0541A
Material Name: DIELECTRIC FLUID

INTERSECTION OF JAMACIA AVE AND BROADWAY (Continued) **S110138951**

Case No.: Not reported
Material FA: Petroleum
Quantity: 50
Units: Gallons
Recovered: Not reported
Resource Affected: Not reported
Oxygenate: False

Tank Test:

---

317 **CON EDISON - VAULT 1291** **FINDS** **1010447718**
JAMAICA AVE & BROADWAY **N/A**
BROOKLYN, NY 11208

FINDS:

Registry ID: 110031432082

Environmental Interest/Information System
RCRAInfo is a national information system that supports the Resource Conservation and Recovery Act (RCRA) program through the tracking of events and activities related to facilities that generate, transport, and treat, store, or dispose of hazardous waste. RCRAInfo allows RCRA program staff to track the notification, permit, compliance, and corrective action activities required under RCRA.

HAZARDOUS WASTE BIENNIAL REPORTER

---

317 **NYCTA-BROADWAY/ENY STATION (A/C LINE)** **RCRA-CESQG** **1001489220**
BROADWAY AND JAMAICA AVENUE **NY MANIFEST** **NYR000072777**
BROOKLYN, NY 11201

RCRA-CESQG:
Date form received by agency: 01/01/2007
Facility name: NYCTA-BROADWAY/ENY STATION (A/C LINE)
Facility address: BROADWAY AND JAMAICA AVENUE
BROOKLYN, NY 11201
EPA ID: NYR000072777
Mailing address: JAY STREET, ROOM 819
BROOKLYN, NY 11201
Contact: JOSEPHINE F BROWN
Contact address: JAY STREET, ROOM 819
BROOKLYN, NY 11201
Contact country: US
Contact telephone: (718) 243-4581
Contact email: Not reported
EPA Region: 02
Land type: Facility is not located on Indian land. Additional information is not known.
Classification: Conditionally Exempt Small Quantity Generator
Description: Handler: generates 100 kg or less of hazardous waste per calendar month, and accumulates 1000 kg or less of hazardous waste at any time; or generates 1 kg or less of acutely hazardous waste per calendar month, and accumulates at any time: 1 kg or less of acutely hazardous waste; or 100 kg or less of any residue or contaminated soil, waste or

NYCTA-BROADWAY/ENY STATION (A/C LINE) (Continued) **1001489220**

other debris resulting from the cleanup of a spill, into or on any land or water, of acutely hazardous waste; or generates 100 kg or less of any residue or contaminated soil, waste or other debris resulting from the cleanup of a spill, into or on any land or water, of acutely hazardous waste during any calendar month, and accumulates at any time: 1 kg or less of acutely hazardous waste; or 100 kg or less of any residue or contaminated soil, waste or other debris resulting from the cleanup of a spill, into or on any land or water, of acutely hazardous waste

Owner/Operator Summary:

Owner/operator name:	MTA NEW YORK CITY TRANSIT
Owner/operator address:	10 COLUMBUS CIR 25TH FLOOR NEW YORK, NY 10019
Owner/operator country:	US
Owner/operator telephone:	(212) 307-6010
Legal status:	Municipal
Owner/Operator Type:	Operator
Owner/Op start date:	Not reported
Owner/Op end date:	Not reported

Owner/operator name:	MTA NEW YORK CITY TRANSIT
Owner/operator address:	10 COLUMBUS CIR 25TH FLOOR NEW YORK, NY 10019
Owner/operator country:	US
Owner/operator telephone:	(212) 307-6010
Legal status:	Municipal
Owner/Operator Type:	Owner
Owner/Op start date:	Not reported
Owner/Op end date:	Not reported

Handler Activities Summary:

U.S. importer of hazardous waste:	No
Mixed waste (haz. and radioactive):	No
Recycler of hazardous waste:	No
Transporter of hazardous waste:	No
Treater, storer or disposer of HW:	No
Underground injection activity:	No
On-site burner exemption:	No
Furnace exemption:	No
Used oil fuel burner:	No
Used oil processor:	No
User oil refiner:	No
Used oil fuel marketer to burner:	No
Used oil Specification marketer:	No
Used oil transfer facility:	No
Used oil transporter:	No

Historical Generators:

Date form received by agency:	01/01/2006
Site name:	NYCTA-BROADWAY/ENY STATION (A/C LINE)
Classification:	Small Quantity Generator

Date form received by agency:	02/20/2002
Site name:	NYCTA-BROADWAY/ENY STATION (A/C LINE)
Classification:	Large Quantity Generator

NYCTA-BROADWAY/ENY STATION (A/C LINE) (Continued) **1001489220**

Date form received by agency: 06/17/1999
Site name: MTA NYCT BROADWAY & EAST NEW YORK STA
Classification: Large Quantity Generator

Hazardous Waste Summary:
Waste code: D000
Waste name: Not Defined

Waste code: D008
Waste name: LEAD

Violation Status: No violations found

Evaluation Action Summary:
Evaluation date: 02/19/2008
Evaluation: COMPLIANCE EVALUATION INSPECTION ON-SITE
Area of violation: Not reported
Date achieved compliance: Not reported
Evaluation lead agency: State

NY MANIFEST:
EPA ID: NYR000072777
Country: USA

Mailing Info:
Name: NYCTA BWAY EAST NY STATION A/C LINE
Contact: NORMAN OPPENHEIMER
Address: 2 BROADWAY 4TH FL
City/State/Zip: NEW YORK, NY 10004
Country: USA
Phone: 646-252-3500

Manifest:

Document ID: MIA9093291
Manifest Status: Not reported
Trans1 State ID: 1637983ME
Trans2 State ID: Not reported
Generator Ship Date: 07/08/2004
Trans1 Recv Date: 07/08/2004
Trans2 Recv Date: Not reported
TSD Site Recv Date: 07/19/2004
Part A Recv Date: Not reported
Part B Recv Date: Not reported
Generator EPA ID: NYR000072777
Trans1 EPA ID: NJD054126164
Trans2 EPA ID: Not reported
TSDF ID: MID980991
Waste Code: D008 - LEAD 5.0 MG/L TCLP
Quantity: 00350
Units: P - Pounds
Number of Containers: 001
Container Type: DM - Metal drums, barrels
Handling Method: T Chemical, physical, or biological treatment.
Specific Gravity: 01.00
Year: 2004

NYCTA-BROADWAY/ENY STATION (A/C LINE) (Continued) **1001489220**

Document ID:	MIA9093246
Manifest Status:	Not reported
Trans1 State ID:	1637905ME
Trans2 State ID:	Not reported
Generator Ship Date:	03/18/2004
Trans1 Recv Date:	03/18/2004
Trans2 Recv Date:	Not reported
TSD Site Recv Date:	04/01/2004
Part A Recv Date:	Not reported
Part B Recv Date:	Not reported
Generator EPA ID:	NYR000072777
Trans1 EPA ID:	NJD054126164
Trans2 EPA ID:	Not reported
TSDF ID:	MID980991
Waste Code:	D008 - LEAD 5.0 MG/L TCLP
Quantity:	00400
Units:	P - Pounds
Number of Containers:	002
Container Type:	DM - Metal drums, barrels
Handling Method:	T Chemical, physical, or biological treatment.
Specific Gravity:	01.00
Year:	2004

Document ID:	MIA9093202
Manifest Status:	Not reported
Trans1 State ID:	0440464ME
Trans2 State ID:	Not reported
Generator Ship Date:	12/23/2003
Trans1 Recv Date:	12/23/2003
Trans2 Recv Date:	Not reported
TSD Site Recv Date:	01/08/2004
Part A Recv Date:	Not reported
Part B Recv Date:	Not reported
Generator EPA ID:	NYR000072777
Trans1 EPA ID:	NJD054126164
Trans2 EPA ID:	Not reported
TSDF ID:	MID980991566
Waste Code:	D008 - LEAD 5.0 MG/L TCLP
Quantity:	00650
Units:	P - Pounds
Number of Containers:	005
Container Type:	DM - Metal drums, barrels
Handling Method:	T Chemical, physical, or biological treatment.
Specific Gravity:	01.00
Year:	2003

Document ID:	NJA2926971
Manifest Status:	Not reported
Trans1 State ID:	Not reported
Trans2 State ID:	Not reported
Generator Ship Date:	02/02/2000
Trans1 Recv Date:	02/02/2000
Trans2 Recv Date:	Not reported
TSD Site Recv Date:	02/02/2000
Part A Recv Date:	Not reported

NYCTA-BROADWAY/ENY STATION (A/C LINE) (Continued) **1001489220**

Part B Recv Date: Not reported
Generator EPA ID: NYR000072777
Trans1 EPA ID: NYD046765574
Trans2 EPA ID: Not reported
TSDF ID: NJD991291105
Waste Code: D008 - LEAD 5.0 MG/L TCLP
Quantity: 01500
Units: P - Pounds
Number of Containers: 005
Container Type: DM - Metal drums, barrels
Handling Method: T Chemical, physical, or biological treatment.
Specific Gravity: 01.00
Year: 2000

Document ID: NYG2455002
Manifest Status: Not reported
Trans1 State ID: 0440464ME
Trans2 State ID: Not reported
Generator Ship Date: 10/19/2000
Trans1 Recv Date: 10/19/2000
Trans2 Recv Date: Not reported
TSD Site Recv Date: 10/21/2000
Part A Recv Date: Not reported
Part B Recv Date: Not reported
Generator EPA ID: NYR000072777
Trans1 EPA ID: NJD054126164
Trans2 EPA ID: Not reported
TSDF ID: OHD055522429
Waste Code: D008 - LEAD 5.0 MG/L TCLP
Quantity: 02100
Units: P - Pounds
Number of Containers: 007
Container Type: DM - Metal drums, barrels
Handling Method: T Chemical, physical, or biological treatment.
Specific Gravity: 01.00
Year: 2000

Document ID: MIA9026368
Manifest Status: Not reported
Trans1 State ID: Not reported
Trans2 State ID: Not reported
Generator Ship Date: 05/29/2003
Trans1 Recv Date: 05/29/2003
Trans2 Recv Date: Not reported
TSD Site Recv Date: 06/11/2003
Part A Recv Date: Not reported
Part B Recv Date: Not reported
Generator EPA ID: NYR000072777
Trans1 EPA ID: NJD054126164
Trans2 EPA ID: Not reported
TSDF ID: MID980991566
Waste Code: D008 - LEAD 5.0 MG/L TCLP
Quantity: 00800
Units: P - Pounds
Number of Containers: 002

NYCTA-BROADWAY/ENY STATION (A/C LINE) (Continued) **1001489220**

Container Type: DM - Metal drums, barrels
Handling Method: T Chemical, physical, or biological treatment.
Specific Gravity: 01.00
Year: 2003

Document ID: MIA7018234
Manifest Status: Not reported
Trans1 State ID: 0440375ME
Trans2 State ID: Not reported
Generator Ship Date: 07/15/1999
Trans1 Recv Date: 07/15/1999
Trans2 Recv Date: Not reported
TSD Site Recv Date: 07/30/1999
Part A Recv Date: Not reported
Part B Recv Date: Not reported
Generator EPA ID: NYR000072777
Trans1 EPA ID: NJD054126164
Trans2 EPA ID: Not reported
TSDF ID: MID980991566
Waste Code: D008 - LEAD 5.0 MG/L TCLP
Quantity: 00200
Units: P - Pounds
Number of Containers: 004
Container Type: DM - Metal drums, barrels
Handling Method: T Chemical, physical, or biological treatment.
Specific Gravity: 01.00
Year: 1999

Document ID: MIA7096731
Manifest Status: Not reported
Trans1 State ID: 0440465MF
Trans2 State ID: Not reported
Generator Ship Date: 09/25/2003
Trans1 Recv Date: 09/25/2003
Trans2 Recv Date: Not reported
TSD Site Recv Date: 10/09/2003
Part A Recv Date: Not reported
Part B Recv Date: Not reported
Generator EPA ID: NYR000072777
Trans1 EPA ID: NJD054126164
Trans2 EPA ID: Not reported
TSDF ID: MID980991566
Waste Code: D008 - LEAD 5.0 MG/L TCLP
Quantity: 01200
Units: P - Pounds
Number of Containers: 005
Container Type: DM - Metal drums, barrels
Handling Method: T Chemical, physical, or biological treatment.
Specific Gravity: 01.00
Year: 2003

Document ID: MIA8630417
Manifest Status: Not reported
Trans1 State ID: 0440465ME

NYCTA-BROADWAY/ENY STATION (A/C LINE) (Continued) **1001489220**

Trans2 State ID:	Not reported
Generator Ship Date:	09/12/2003
Trans1 Recv Date:	09/12/2003
Trans2 Recv Date:	Not reported
TSD Site Recv Date:	09/18/2003
Part A Recv Date:	Not reported
Part B Recv Date:	Not reported
Generator EPA ID:	NYR000072777
Trans1 EPA ID:	NJD054126164
Trans2 EPA ID:	Not reported
TSDF ID:	MID980991566
Waste Code:	D008 - LEAD 5.0 MG/L TCLP
Quantity:	00600
Units:	P - Pounds
Number of Containers:	003
Container Type:	DM - Metal drums, barrels
Handling Method:	T Chemical, physical, or biological treatment.
Specific Gravity:	01.00
Year:	2003

Document ID:	MIA7096766
Manifest Status:	Not reported
Trans1 State ID:	0440375ME
Trans2 State ID:	Not reported
Generator Ship Date:	01/05/2001
Trans1 Recv Date:	01/05/2001
Trans2 Recv Date:	Not reported
TSD Site Recv Date:	01/09/2001
Part A Recv Date:	Not reported
Part B Recv Date:	Not reported
Generator EPA ID:	NYR000072777
Trans1 EPA ID:	NJD054126164
Trans2 EPA ID:	Not reported
TSDF ID:	MID980991566
Waste Code:	D008 - LEAD 5.0 MG/L TCLP
Quantity:	02000
Units:	P - Pounds
Number of Containers:	010
Container Type:	DM - Metal drums, barrels
Handling Method:	T Chemical, physical, or biological treatment.
Specific Gravity:	01.00
Year:	2001

Document ID:	MIA7096790
Manifest Status:	Not reported
Trans1 State ID:	0440464ME
Trans2 State ID:	Not reported
Generator Ship Date:	03/15/2001
Trans1 Recv Date:	03/15/2001
Trans2 Recv Date:	Not reported
TSD Site Recv Date:	03/20/2001
Part A Recv Date:	Not reported
Part B Recv Date:	Not reported
Generator EPA ID:	NYR000072777
Trans1 EPA ID:	NJD054126164

NYCTA-BROADWAY/ENY STATION (A/C LINE) (Continued) **1001489220**

Trans2 EPA ID:	Not reported
TSDF ID:	MID980991566
Waste Code:	D008 - LEAD 5.0 MG/L TCLP
Quantity:	02400
Units:	P - Pounds
Number of Containers:	008
Container Type:	DM - Metal drums, barrels
Handling Method:	T Chemical, physical, or biological treatment.
Specific Gravity:	01.00
Year:	2001

Document ID:	Not reported
Manifest Status:	Not reported
Trans1 State ID:	NYD064676557
Trans2 State ID:	Not reported
Generator Ship Date:	03/31/2010
Trans1 Recv Date:	03/31/2010
Trans2 Recv Date:	Not reported
TSD Site Recv Date:	03/31/2010
Part A Recv Date:	Not reported
Part B Recv Date:	Not reported
Generator EPA ID:	NYR000072777
Trans1 EPA ID:	Not reported
Trans2 EPA ID:	Not reported
TSDF ID:	NJD991291105
Waste Code:	Not reported
Quantity:	200.0
Units:	P - Pounds
Number of Containers:	2.0
Container Type:	DM - Metal drums, barrels
Handling Method:	T Chemical, physical, or biological treatment.
Specific Gravity:	1.0
Year:	2010
Manifest Tracking Num:	000199616WAS
Import Ind:	N
Export Ind:	N
Discr Quantity Ind:	N
Discr Type Ind:	N
Discr Residue Ind:	N
Discr Partial Reject Ind:	N
Discr Full Reject Ind:	N
Manifest Ref Num:	Not reported
Alt Fac RCRA Id:	Not reported
Alt Fac Sign Date:	Not reported
Mgmt Method Type Code:	H111

Document ID:	MIA9658622
Manifest Status:	Not reported
Trans1 State ID:	NJD054126164
Trans2 State ID:	Not reported
Generator Ship Date:	04/28/2005
Trans1 Recv Date:	04/28/2005
Trans2 Recv Date:	Not reported
TSD Site Recv Date:	05/10/2005
Part A Recv Date:	Not reported

NYCTA-BROADWAY/ENY STATION (A/C LINE) (Continued) **1001489220**

Part B Recv Date:	Not reported
Generator EPA ID:	NYR000072777
Trans1 EPA ID:	1638070ME
Trans2 EPA ID:	Not reported
TSDF ID:	MID980991566
Waste Code:	D008 - LEAD 5.0 MG/L TCLP
Quantity:	00050
Units:	P - Pounds
Number of Containers:	001
Container Type:	DM - Metal drums, barrels
Handling Method:	T Chemical, physical, or biological treatment.
Specific Gravity:	01.00
Year:	2005

Document ID:	MIA9658653
Manifest Status:	Not reported
Trans1 State ID:	NJD054126164
Trans2 State ID:	Not reported
Generator Ship Date:	07/20/2005
Trans1 Recv Date:	07/20/2005
Trans2 Recv Date:	Not reported
TSD Site Recv Date:	08/01/2005
Part A Recv Date:	Not reported
Part B Recv Date:	Not reported
Generator EPA ID:	NYR000072777
Trans1 EPA ID:	1637983ME
Trans2 EPA ID:	Not reported
TSDF ID:	MID980991566
Waste Code:	D008 - LEAD 5.0 MG/L TCLP
Quantity:	00100
Units:	P - Pounds
Number of Containers:	001
Container Type:	DM - Metal drums, barrels
Handling Method:	T Chemical, physical, or biological treatment.
Specific Gravity:	01.00
Year:	2005

---

317 **VAULT #1357** **NY Spills** **S107408289**
JAMAICA AV AND BROADWAY **N/A**
BROOKLYN, NY

SPILLS:

Facility ID:	0506122
Facility Type:	ER
DER Facility ID:	298527
Site ID:	351259
DEC Region:	2
Spill Date:	8/17/2005
Spill Number/Closed Date:	0506122 / 1/11/2006
Spill Cause:	Unknown
Spill Class:	Known release with minimal potential for fire or hazard. DEC Response. Willing Responsible Party. Corrective action taken.
SWIS:	2401
Investigator:	SKARAKHA
Referred To:	Not reported
Reported to Dept:	8/18/2005
CID:	404

VAULT #1357 (Continued) **S107408289**

Water Affected:	Not reported
Spill Source:	Unknown
Spill Notifier:	Other
Cleanup Ceased:	Not reported
Cleanup Meets Std:	False
Last Inspection:	Not reported
Recommended Penalty:	False
UST Trust:	False
Remediation Phase:	0
Date Entered In Computer:	8/18/2005
Spill Record Last Update:	1/11/2006
Spiller Name:	Not reported
Spiller Company:	UNK
Spiller Address:	Not reported
Spiller City,St,Zip:	NY
Spiller Company:	999
Contact Name:	ERT DESK'
Contact Phone:	(212) 580-8383
DEC Memo:	e2mis no 1605388/17/2005 01:25 HRS K. DAVIS #16852 MECH A BQE REPORTS FINDING APPROX 10 GALS OF UNKNOWN OIL ON APPROX 200 GALS OF WATER IN V1291 ON FDR 3B96. NO SEWERS, WATERWAYS, OR PRIVATE PROPERTY AFFECTED. THE SOURCE AND THE CAUSE OF THE SPILL IS UNKNOWN. THERE WERE NO SUBSTANTIAL CRACKS IN THE STRUCTURE AND THE STANDING WATER HAD NO MOVEMENT. THIS IS A TRIPLE VAULT, OTHER VAULTS ARE V2340 3B82 WHICH HAD A DISABLED SUMP PUMP WITH AN OIL SHEEN ON APPROX 50 GALS OF WATER. ALSO V1357 3B83 WITH APPROX 1 GAL OF OIL ON APPROX 600 GALS OF WATER. AT THIS TIME ALL SPILLS APPEAR TO BE CONTAINED AND NO UNITS APPEAR TO BE LEAKING. ENV STOP TAG #45432 WAS PLACED AND ONE LIQUID SAMPLE TAKEN. THIS LOCATION IS IN FRONT OF A NYCTA BUS DEPOT.UPDATE 8/17/05 02:46 HRS WAREHOUSE HISTORICAL RECORDS INDICATE PCB AS:V1291 10 PPM 1/29/1986 LAB SEQ#609650V2340 1 PPM 11/29/1998 LAB SEQ#98-13575V1357 1 PPM 11/29/1998 LAB SEQ#98-13575UPDATE 8/17/05 ENGINEERING RECORDS CHECKED FOR STRUCTURE AND CARD STATES NO DATA AVAILABLE.UPDATE 8/17/05 03:05 HRS ENV SUPV B. BROWN REPORTS THE VAULTS ARE NOT CONNECTED AND TO TREAT AS 3 SEPARATE INCIDENTS.UPDATE: 8/17/05 - 0900T. HAERING - O.S. - BQE, REPORTS UNIT WILL BE PRESSURE TESTED ONCE WATER IS PUMPED DOWN BY ASTORIA TANKER. THIS IS SCHEDULED FOR TODAY. 8/17/05 1355HRS TURRITO NETW REPORTS UNIT WAS PRESSURE TESTED AND HELD.8/17/05 1556HRS LAB RESULT RETURNED < 1.PPM LSN-05-085618/17/05 = 1845 Hrs = Env Ops Supv C. Fernandez reports that job is pending feeder outage on V1291and removal of unit. All 3 incidents will be done at same time due to all being connected by weep holes.
Remarks:	cleanup pending denergiaztion. ref # 160538

Material:

Site ID:	351259
Operable Unit ID:	1108785
Operable Unit:	01
Material ID:	2098727
Material Code:	0066A
Material Name:	UNKNOWN PETROLEUM
Case No.:	Not reported
Material FA:	Petroleum
Quantity:	1
Units:	Gallons
Recovered:	No
Resource Affected:	Not reported

VAULT #1357 (Continued) **S107408289**

Oxygenate: False

Tank Test:

---

317 **EAST NEW YORK BUS DEPOT** **NY Spills** **S107787349**
JAMAICA AVE/BROADWAY **N/A**
BROOKLYN, NY

SPILLS:

Facility ID:	0600556
Facility Type:	ER
DER Facility ID:	312820
Site ID:	362574
DEC Region:	2
Spill Date:	4/14/2006
Spill Number/Closed Date:	0600556 / 4/14/2006
Spill Cause:	Equipment Failure
Spill Class:	Known release with minimal potential for fire or hazard. DEC Response. Willing Responsible Party. Corrective action taken.
SWIS:	2401
Investigator:	SMSANGES
Referred To:	Not reported
Reported to Dept:	4/14/2006
CID:	408
Water Affected:	Not reported
Spill Source:	Commercial/Industrial
Spill Notifier:	Responsible Party
Cleanup Ceased:	Not reported
Cleanup Meets Std:	False
Last Inspection:	Not reported
Recommended Penalty:	False
UST Trust:	False
Remediation Phase:	0
Date Entered In Computer:	4/14/2006
Spill Record Last Update:	4/14/2006
Spiller Name:	JIEIKISAM ACHAIBAR
Spiller Company:	EAST NEW YORK BUS DEPOT
Spiller Address:	JAMAICA AVE/BROADWAY
Spiller City,St,Zip:	BROOKLYN, NY
Spiller Company:	001
Contact Name:	JIEIKISAM ACHAIBAR
Contact Phone:	(646) 252-5777
DEC Memo:	minor spill - all cleaned up
Remarks:	dispensing unit pump seal is the source, has been cleaned up by transit authority.

Material:

Site ID:	362574
Operable Unit ID:	1120669
Operable Unit:	01
Material ID:	2110160
Material Code:	0008
Material Name:	Diesel
Case No.:	Not reported
Material FA:	Petroleum
Quantity:	6
Units:	Gallons

EAST NEW YORK BUS DEPOT (Continued) **S107787349**

Recovered: 6
Resource Affected: Not reported
Oxygenate: False

Tank Test:

---

317 **VAULT # 2340** **NY Spills** **S107408290**
JAMAICA AV AND BROADWAY **N/A**
BROOKLYN, NY

SPILLS:
Facility ID: 0506123
Facility Type: ER
DER Facility ID: 298527
Site ID: 351260
DEC Region: 2
Spill Date: 8/17/2005
Spill Number/Closed Date: 0506123 / 1/11/2006
Spill Cause: Unknown
Spill Class: Known release with minimal potential for fire or hazard. DEC Response. Willing Responsible Party. Corrective action taken.
SWIS: 2401
Investigator: SKARAKHA
Referred To: Not reported
Reported to Dept: 8/18/2005
CID: 404
Water Affected: Not reported
Spill Source: Unknown
Spill Notifier: Other
Cleanup Ceased: Not reported
Cleanup Meets Std: False
Last Inspection: Not reported
Recommended Penalty: False
UST Trust: False
Remediation Phase: 0
Date Entered In Computer: 8/18/2005
Spill Record Last Update: 1/11/2006
Spiller Name: Not reported
Spiller Company: UNK
Spiller Address: Not reported
Spiller City,St,Zip: NY
Spiller Company: 999
Contact Name: ERT DESK'
Contact Phone: (212) 580-8383
DEC Memo: see e2mis notes for 0506122.
Remarks: 10 gallons of unk petro on 200 gallons of h20. cleanup denergization. this vault is near the previous vault.

Material:
Site ID: 351260
Operable Unit ID: 1108786
Operable Unit: 01
Material ID: 2098728
Material Code: 0066A
Material Name: UNKNOWN PETROLEUM
Case No.: Not reported
Material FA: Petroleum

VAULT # 2340 (Continued) **S107408290**

Quantity: 10
Units: Gallons
Recovered: No
Resource Affected: Not reported
Oxygenate: False

Tank Test:

---

317 **CON EDISON - MANHOLE 15869** **RCRA-LQG** **1014397516**
BROADWAY AND JAMAICA AVE **NYP004198453**
BROOKLYN, NY 11211

RCRA-LQG:
Date form received by agency: 04/16/2010
Facility name: CON EDISON - MANHOLE 15869
Facility address: BROADWAY AND JAMAICA AVE
BROOKLYN, NY 11211
EPA ID: NYP004198453
Mailing address: IRVING PLACE
NEW YORK, NY 10003
Contact: THOMAS P TEELING
Contact address: Not reported
Not reported
Contact country: Not reported
Contact telephone: (212) 460-3770
Contact email: TEELINGT@CONED.COM
EPA Region: 02
Classification: Large Quantity Generator
Description: Handler: generates 1,000 kg or more of hazardous waste during any calendar month; or generates more than 1 kg of acutely hazardous waste during any calendar month; or generates more than 100 kg of any residue or contaminated soil, waste or other debris resulting from the cleanup of a spill, into or on any land or water, of acutely hazardous waste during any calendar month; or generates 1 kg or less of acutely hazardous waste during any calendar month, and accumulates more than 1 kg of acutely hazardous waste at any time; or generates 100 kg or less of any residue or contaminated soil, waste or other debris resulting from the cleanup of a spill, into or on any land or water, of acutely hazardous waste during any calendar month, and accumulates more than 100 kg of that material at any time

Owner/Operator Summary:
Owner/operator name: CONSOLIDATED EDISON CO. OF NY INC.
Owner/operator address: IRVING PLACE
NYC, NY 10003
Owner/operator country: US
Owner/operator telephone: Not reported
Legal status: Private
Owner/Operator Type: Operator
Owner/Op start date: 10/22/2009
Owner/Op end date: Not reported

Owner/operator name: CONSOLIDATED EDISON CO. OF NY INC
Owner/operator address: IRVING PLACE
NYC, NY 10003
Owner/operator country: US

CON EDISON - MANHOLE 15869 (Continued) **1014397516**

Owner/operator telephone: Not reported
Legal status: Private
Owner/Operator Type: Owner
Owner/Op start date: 10/22/2009
Owner/Op end date: Not reported

Handler Activities Summary:
U.S. importer of hazardous waste: No
Mixed waste (haz. and radioactive): No
Recycler of hazardous waste: No
Transporter of hazardous waste: No
Treater, storer or disposer of HW: No
Underground injection activity: No
On-site burner exemption: No
Furnace exemption: No
Used oil fuel burner: No
Used oil processor: No
User oil refiner: No
Used oil fuel marketer to burner: No
Used oil Specification marketer: No
Used oil transfer facility: No
Used oil transporter: No

Hazardous Waste Summary:
Waste code: D008
Waste name: LEAD

Violation Status: No violations found

---

317 **CON EDISON - MANHOLE 15869** **FINDS** **1014815348**
BROADWAY AND JAMAICA AVE **N/A**
BROOKLYN, NY 11211

FINDS:

Registry ID: 110042403798

Environmental Interest/Information System
RCRAInfo is a national information system that supports the Resource Conservation and Recovery Act (RCRA) program through the tracking of events and activities related to facilities that generate, transport, and treat, store, or dispose of hazardous waste. RCRAInfo allows RCRA program staff to track the notification, permit, compliance, and corrective action activities required under RCRA.

HAZARDOUS WASTE BIENNIAL REPORTER

317 **NYCTA-CPM ENVIRO ENGINEERING** **NJ MANIFEST** **S111074862**
BROADWAY & JAMAICA **N/A**
BROOKLYN, NY 10004

NJ MANIFEST:

EPA Id:	NYR000072777
Mail Address:	2 BROADWAY, 3RD FLOOR
Mail City/State/Zip:	NEW YORK 10004
Facility Phone:	6462523500
Emergency Phone:	Not reported
Contact:	FINTAN FRAYNOR
Comments:	Not reported
SIC Code:	Not reported
County:	00
Municipal:	00
Previous EPA Id:	Not reported
Gen Flag:	X
Trans Flag:	Not reported
TSDF Flag:	Not reported
Name Change:	Not reported
Date Change:	Not reported

Manifest:

Manifest Number:	000199616WAS
EPA ID:	NYR000072777
Date Shipped:	03/31/2010
TSDF EPA ID:	NJD991291105
Transporter EPA ID:	NYD046765574
Transporter 2 EPA ID:	Not reported
Transporter 3 EPA ID:	Not reported
Transporter 4 EPA ID:	Not reported
Transporter 5 EPA ID:	Not reported
Transporter 6 EPA ID:	Not reported
Transporter 7 EPA ID:	Not reported
Transporter 8 EPA ID:	Not reported
Transporter 10 EPA ID:	Not reported
Date Trans1 Transported Waste:	03/31/2010
Date Trans2 Transported Waste:	Not reported
Date Trans3 Transported Waste:	Not reported
Date Trans4 Transported Waste:	Not reported
Date Trans5 Transported Waste:	Not reported
Date Trans6 Transported Waste:	Not reported
Date Trans7 Transported Waste:	Not reported
Date Trans8 Transported Waste:	Not reported
Date Trans9 Transported Waste:	Not reported
Date Trans10 Transported Waste:	Not reported
Date TSDF Received Waste:	03/31/2010
TSDF EPA Facility Name:	Not reported
QTY Units:	Not reported
Transporter SEQ ID:	Not reported
Transporter-1 Date:	Not reported
Waste SEQ ID:	Not reported
Waste Type Code 2:	Not reported
Waste Type Code 3:	Not reported
Waste Type Code 4:	Not reported
Waste Type Code 5:	Not reported
Waste Type Code 6:	Not reported
Date Accepted:	Not reported
Manifest Discrepancy Type:	Not reported
Data Entry Number:	Not reported

NYCTA-CPM ENVIRO ENGINEERING (Continued) **S111074862**

Was Load Rejected: NEW YORK 10004
Reason Load Was Rejected: Not reported

Waste:
Manifest Year: 2010 New Jersey Manifest Data
Waste Code: D008
Hand Code: H111
Quantity: 200 P

---

317 **CONSOLIDATED EDISON** **NY MANIFEST** **S110137936**
BROADWAY AND JAMAICA AVE **N/A**
BROOKLYN, NY 11211

NY MANIFEST:
EPA ID: NYP004198453
Country: USA

Mailing Info:
Name: CONSOLIDATED EDISON
Contact: FRANKLYN MURRAY
Address: 4 IRVING PLACE RM 828
City/State/Zip: NEW YORK, NY 10003
Country: USA
Phone: 212-460-2808

Manifest:

Document ID: Not reported
Manifest Status: Not reported
Trans1 State ID: NJD003812047
Trans2 State ID: Not reported
Generator Ship Date: 10/22/2009
Trans1 Recv Date: 10/22/2009
Trans2 Recv Date: Not reported
TSD Site Recv Date: 10/23/2009
Part A Recv Date: Not reported
Part B Recv Date: Not reported
Generator EPA ID: NYP004198453
Trans1 EPA ID: Not reported
Trans2 EPA ID: Not reported
TSDF ID: NJD991291105
Waste Code: Not reported
Quantity: 400.0
Units: G - Gallons (liquids only)* (8.3 pounds)
Number of Containers: 1.0
Container Type: TT - Cargo tank, tank trucks
Handling Method: T Chemical, physical, or biological treatment.
Specific Gravity: 1.0
Year: 2009
Manifest Tracking Num: 000893944GBF
Import Ind: N
Export Ind: N
Discr Quantity Ind: N
Discr Type Ind: N
Discr Residue Ind: N

CONSOLIDATED EDISON (Continued) **S110137936**

Discr Partial Reject Ind:	N
Discr Full Reject Ind:	N
Manifest Ref Num:	Not reported
Alt Fac RCRA Id:	Not reported
Alt Fac Sign Date:	Not reported
Mgmt Method Type Code:	H141

Document ID:	Not reported
Manifest Status:	Not reported
Trans1 State ID:	NJD003812047
Trans2 State ID:	Not reported
Generator Ship Date:	10/22/2009
Trans1 Recv Date:	10/22/2009
Trans2 Recv Date:	Not reported
TSD Site Recv Date:	10/23/2009
Part A Recv Date:	Not reported
Part B Recv Date:	Not reported
Generator EPA ID:	NYP004198453
Trans1 EPA ID:	Not reported
Trans2 EPA ID:	Not reported
TSDF ID:	NJD991291105
Waste Code:	Not reported
Quantity:	3660.0
Units:	P - Pounds
Number of Containers:	1.0
Container Type:	TT - Cargo tank, tank trucks
Handling Method:	T Chemical, physical, or biological treatment.
Specific Gravity:	1.0
Year:	2009
Manifest Tracking Num:	000893943GBF
Import Ind:	N
Export Ind:	N
Discr Quantity Ind:	Y
Discr Type Ind:	N
Discr Residue Ind:	N
Discr Partial Reject Ind:	N
Discr Full Reject Ind:	N
Manifest Ref Num:	Not reported
Alt Fac RCRA Id:	Not reported
Alt Fac Sign Date:	Not reported
Mgmt Method Type Code:	H141

---

317 **CON EDISON - VAULT 1291** **RCRA NonGen / NLR** **1010325857**
JAMAICA AVE & BROADWAY **NYP004134607**
BROOKLYN, NY 11208

RCRA NonGen / NLR:

Date form received by agency:	02/23/2006
Facility name:	CON EDISON - VAULT 1291
Facility address:	JAMAICA AVE & BROADWAY BROOKLYN, NY 11208
EPA ID:	NYP004134607
Mailing address:	4 IRVING PLACE NEW YORK, NY 10003
Contact:	FRANKLIN MURRAY
Contact address:	4 IRVING PLACE NEW YORK, NY 10003

CON EDISON - VAULT 1291 (Continued) **1010325857**

Contact country: US
Contact telephone: (212) 460-2808
Contact email: MURRAYFR@CONED.COM
EPA Region: 02
Classification: Non-Generator
Description: Handler: Non-Generators do not presently generate hazardous waste

Owner/Operator Summary:
Owner/operator name: CONSOLIDATED EDISON COMPANY OF NY, INC.
Owner/operator address: 4 IRVING PLACE
NEW YORK, NY 10003
Owner/operator country: US
Owner/operator telephone: Not reported
Legal status: Private
Owner/Operator Type: Owner
Owner/Op start date: 08/17/2005
Owner/Op end date: Not reported

Owner/operator name: CONSOLIDATED EDISON COMPANY OF NY, INC.
Owner/operator address: 4 IRVING PLACE
NEW YORK, NY 10003
Owner/operator country: US
Owner/operator telephone: Not reported
Legal status: Private
Owner/Operator Type: Operator
Owner/Op start date: 08/17/2005
Owner/Op end date: Not reported

Handler Activities Summary:
U.S. importer of hazardous waste: No
Mixed waste (haz. and radioactive): No
Recycler of hazardous waste: No
Transporter of hazardous waste: No
Treater, storer or disposer of HW: No
Underground injection activity: No
On-site burner exemption: No
Furnace exemption: No
Used oil fuel burner: No
Used oil processor: No
User oil refiner: No
Used oil fuel marketer to burner: No
Used oil Specification marketer: No
Used oil transfer facility: No
Used oil transporter: No

Historical Generators:
Date form received by agency: 02/22/2006
Site name: CON EDISON - VAULT 1291
Classification: Not a generator, verified

Date form received by agency: 02/21/2006
Site name: CON EDISON - VAULT 1291
Classification: Large Quantity Generator

Hazardous Waste Summary:

CON EDISON - VAULT 1291 (Continued) **1010325857**

Waste code: B002
Waste name: B002

Violation Status: No violations found

---

317 **MTA NYCT - JAMAICA LINE BENTS 750 -1007** **RCRA-LQG** **1010328805**
FULTON & BROADWAY TO **NJ MANIFEST** **NYR000145045**
BROOKLYN, NY 11207 **NY MANIFEST**

RCRA-LQG:
Date form received by agency: 02/10/2014
Facility name: MTA NYCT - JAMAICA LINE BENTS 750 -1007
Facility address: FULTON & BROADWAY TO
CRESCENT & CYPRESS HILLS STS
BROOKLYN, NY 11207
EPA ID: NYR000145045
Mailing address: BROADWAY
A27.63
NEW YORK, NY 10004
Contact: SHERRY BULKLEY
Contact address: BROADWAY A27.63
NEW YORK, NY 10004
Contact country: US
Contact telephone: (646) 252-5777
Contact email: SHERRY.BULKLEY@NYCT.COM
EPA Region: 02
Classification: Large Quantity Generator
Description: Handler: generates 1,000 kg or more of hazardous waste during any calendar month; or generates more than 1 kg of acutely hazardous waste during any calendar month; or generates more than 100 kg of any residue or contaminated soil, waste or other debris resulting from the cleanup of a spill, into or on any land or water, of acutely hazardous waste during any calendar month; or generates 1 kg or less of acutely hazardous waste during any calendar month, and accumulates more than 1 kg of acutely hazardous waste at any time; or generates 100 kg or less of any residue or contaminated soil, waste or other debris resulting from the cleanup of a spill, into or on any land or water, of acutely hazardous waste during any calendar month, and accumulates more than 100 kg of that material at any time

Owner/Operator Summary:
Owner/operator name: MTA NYCT
Owner/operator address: BROADWAY 5TH FLOOR
NEW YORK, NY 10004
Owner/operator country: US
Owner/operator telephone: Not reported
Legal status: State
Owner/Operator Type: Owner
Owner/Op start date: 03/01/1968
Owner/Op end date: Not reported

Owner/operator name: MTA NYCT
Owner/operator address: Not reported
Not reported
Owner/operator country: Not reported
Owner/operator telephone: Not reported
Legal status: State
Owner/Operator Type: Operator

MTA NYCT - JAMAICA LINE BENTS 750 -1007 (Continued) **1010328805**

Owner/Op start date: 03/01/1968
Owner/Op end date: Not reported

Owner/operator name: NEW YORK CITY TRANSIT
Owner/operator address: BROADWAY A27.63
NEW YORK, NY 10004
Owner/operator country: US
Owner/operator telephone: (646) 252-5777
Legal status: State
Owner/Operator Type: Owner
Owner/Op start date: 01/01/1933
Owner/Op end date: Not reported

Owner/operator name: NEW YORK CITY TRANSIT
Owner/operator address: BROADWAY
NEW YORK, NY 10004
Owner/operator country: US
Owner/operator telephone: Not reported
Legal status: State
Owner/Operator Type: Operator
Owner/Op start date: 01/01/1933
Owner/Op end date: Not reported

Handler Activities Summary:
U.S. importer of hazardous waste: No
Mixed waste (haz. and radioactive): No
Recycler of hazardous waste: No
Transporter of hazardous waste: No
Treater, storer or disposer of HW: No
Underground injection activity: No
On-site burner exemption: No
Furnace exemption: No
Used oil fuel burner: No
Used oil processor: No
User oil refiner: No
Used oil fuel marketer to burner: No
Used oil Specification marketer: No
Used oil transfer facility: No
Used oil transporter: No

Historical Generators:
Date form received by agency: 02/06/2007
Site name: MTA NYCT JAMAICA LN J & Z BENTS 750-1007
Classification: Large Quantity Generator

Date form received by agency: 02/05/2007
Site name: MTA NYCT JAMAICA LN J & Z BENTS 750-1007
Classification: Large Quantity Generator

Date form received by agency: 02/05/2007
Site name: MTA NYCT JAMAICA LN J & Z BENTS 750-1007
Classification: Large Quantity Generator

Hazardous Waste Summary:
Waste code: D008
Waste name: LEAD

MTA NYCT - JAMAICA LINE BENTS 750 -1007 (Continued) **1010328805**

Waste code: D008
Waste name: LEAD

Violation Status: No violations found

NJ MANIFEST:
EPA Id: NYR000145045
Mail Address: BROADWAY 5TH FLOOR
Mail City/State/Zip: NEW YORK, NY 10004
Facility Phone: Not reported
Emergency Phone: Not reported
Contact: LUMINITA MARINESCU
Comments: Not reported
SIC Code: Not reported
County: NY047
Municipal: Not reported
Previous EPA Id: Not reported
Gen Flag: Not reported
Trans Flag: Not reported
TSDF Flag: Not reported
Name Change: Not reported
Date Change: Not reported

Manifest:
Manifest Number: 000067829WAS
EPA ID: NYR000145045
Date Shipped: 05/04/2007
TSDF EPA ID: NJD991291105
Transporter EPA ID: NYD046765574
Transporter 2 EPA ID: Not reported
Transporter 3 EPA ID: Not reported
Transporter 4 EPA ID: Not reported
Transporter 5 EPA ID: Not reported
Transporter 6 EPA ID: Not reported
Transporter 7 EPA ID: Not reported
Transporter 8 EPA ID: Not reported
Transporter 10 EPA ID: Not reported
Date Trans1 Transported Waste: 05/04/2007
Date Trans2 Transported Waste: Not reported
Date Trans3 Transported Waste: Not reported
Date Trans4 Transported Waste: Not reported
Date Trans5 Transported Waste: Not reported
Date Trans6 Transported Waste: Not reported
Date Trans7 Transported Waste: Not reported
Date Trans8 Transported Waste: Not reported
Date Trans9 Transported Waste: Not reported
Date Trans10 Transported Waste: Not reported
Date TSDF Received Waste: 05/14/2007
TSDF EPA Facility Name: Not reported
QTY Units: Not reported
Transporter SEQ ID: Not reported
Transporter-1 Date: Not reported
Waste SEQ ID: Not reported
Waste Type Code 2: Not reported
Waste Type Code 3: Not reported
Waste Type Code 4: Not reported
Waste Type Code 5: Not reported
Waste Type Code 6: Not reported

MTA NYCT - JAMAICA LINE BENTS 750 -1007 (Continued) **1010328805**

Date Accepted:	Not reported
Manifest Discrepancy Type:	Not reported
Data Entry Number:	Not reported
Was Load Rejected:	NEW YORK, NY 10004
Reason Load Was Rejected:	Not reported

Waste:

Manifest Year:	2007 New Jersey Manifest Data
Waste Code:	D008
Hand Code:	H11
Quantity:	600 P

NY MANIFEST:

EPA ID:	NYR000145045
Country:	USA

Mailing Info:

Name:	NYCT JAMAICA LINE BENTS 750-1007
Contact:	LOU DE FORTE
Address:	2 BROADWAY
City/State/Zip:	NEW YORK, NY 10004
Country:	USA
Phone:	646-252-5777

Manifest:

Document ID:	Not reported
Manifest Status:	Not reported
Trans1 State ID:	NJR986628162
Trans2 State ID:	Not reported
Generator Ship Date:	08/12/2014
Trans1 Recv Date:	08/12/2014
Trans2 Recv Date:	Not reported
TSD Site Recv Date:	08/12/2014
Part A Recv Date:	Not reported
Part B Recv Date:	Not reported
Generator EPA ID:	NYR000145045
Trans1 EPA ID:	Not reported
Trans2 EPA ID:	Not reported
TSDF ID:	NJD991291105
Waste Code:	Not reported
Quantity:	50165
Units:	P - Pounds
Number of Containers:	1
Container Type:	DM - Metal drums, barrels
Handling Method:	T Chemical, physical, or biological treatment.
Specific Gravity:	1
Year:	2014
Manifest Tracking Num:	007442149FLE
Import Ind:	N
Export Ind:	N
Discr Quantity Ind:	N
Discr Type Ind:	N
Discr Residue Ind:	N

MTA NYCT - JAMAICA LINE BENTS 750 -1007 (Continued) **1010328805**

Discr Partial Reject Ind:	N
Discr Full Reject Ind:	N
Manifest Ref Num:	Not reported
Alt Fac RCRA Id:	Not reported
Alt Fac Sign Date:	Not reported
Mgmt Method Type Code:	H110

Document ID:	Not reported
Manifest Status:	Not reported
Trans1 State ID:	NYD082785429
Trans2 State ID:	PAD982661381
Generator Ship Date:	09/24/2014
Trans1 Recv Date:	09/24/2014
Trans2 Recv Date:	09/29/2014
TSD Site Recv Date:	10/01/2014
Part A Recv Date:	Not reported
Part B Recv Date:	Not reported
Generator EPA ID:	NYR000145045
Trans1 EPA ID:	Not reported
Trans2 EPA ID:	Not reported
TSDF ID:	RID040098352
Waste Code:	Not reported
Quantity:	150
Units:	P - Pounds
Number of Containers:	3
Container Type:	DM - Metal drums, barrels
Handling Method:	T Chemical, physical, or biological treatment.
Specific Gravity:	1
Year:	2014
Manifest Tracking Num:	007175324FLE
Import Ind:	N
Export Ind:	N
Discr Quantity Ind:	N
Discr Type Ind:	N
Discr Residue Ind:	N
Discr Partial Reject Ind:	N
Discr Full Reject Ind:	N
Manifest Ref Num:	Not reported
Alt Fac RCRA Id:	Not reported
Alt Fac Sign Date:	Not reported
Mgmt Method Type Code:	H141

Document ID:	Not reported
Manifest Status:	Not reported
Trans1 State ID:	NJR986628162
Trans2 State ID:	Not reported
Generator Ship Date:	12/10/2012
Trans1 Recv Date:	12/10/2012
Trans2 Recv Date:	Not reported
TSD Site Recv Date:	12/10/2012
Part A Recv Date:	Not reported
Part B Recv Date:	Not reported
Generator EPA ID:	NYR000145045
Trans1 EPA ID:	Not reported
Trans2 EPA ID:	Not reported

MTA NYCT - JAMAICA LINE BENTS 750 -1007 (Continued) **1010328805**

TSDF ID:	NJD991291105
Waste Code:	Not reported
Quantity:	400.0
Units:	P - Pounds
Number of Containers:	3.0
Container Type:	DM - Metal drums, barrels
Handling Method:	T Chemical, physical, or biological treatment.
Specific Gravity:	1.0
Year:	2012
Manifest Tracking Num:	000458076WAS
Import Ind:	N
Export Ind:	N
Discr Quantity Ind:	N
Discr Type Ind:	N
Discr Residue Ind:	N
Discr Partial Reject Ind:	N
Discr Full Reject Ind:	N
Manifest Ref Num:	Not reported
Alt Fac RCRA Id:	Not reported
Alt Fac Sign Date:	Not reported
Mgmt Method Type Code:	H111

Document ID:	Not reported
Manifest Status:	Not reported
Trans1 State ID:	NJR986628162
Trans2 State ID:	Not reported
Generator Ship Date:	11/15/2012
Trans1 Recv Date:	11/15/2012
Trans2 Recv Date:	Not reported
TSD Site Recv Date:	11/15/2012
Part A Recv Date:	Not reported
Part B Recv Date:	Not reported
Generator EPA ID:	NYR000145045
Trans1 EPA ID:	Not reported
Trans2 EPA ID:	Not reported
TSDF ID:	NJD991291105
Waste Code:	Not reported
Quantity:	29660.0
Units:	P - Pounds
Number of Containers:	1.0
Container Type:	CM - Metal boxes, cases, roll-offs
Handling Method:	T Chemical, physical, or biological treatment.
Specific Gravity:	1.0
Year:	2012
Manifest Tracking Num:	000457880WAS
Import Ind:	N
Export Ind:	N
Discr Quantity Ind:	Y
Discr Type Ind:	N
Discr Residue Ind:	N
Discr Partial Reject Ind:	N
Discr Full Reject Ind:	N
Manifest Ref Num:	Not reported
Alt Fac RCRA Id:	Not reported
Alt Fac Sign Date:	Not reported
Mgmt Method Type Code:	H111

MTA NYCT - JAMAICA LINE BENTS 750 -1007 (Continued) **1010328805**

Document ID:	Not reported
Manifest Status:	Not reported
Trans1 State ID:	NJR986628162
Trans2 State ID:	Not reported
Generator Ship Date:	07/18/2013
Trans1 Recv Date:	07/18/2013
Trans2 Recv Date:	Not reported
TSD Site Recv Date:	07/19/2013
Part A Recv Date:	Not reported
Part B Recv Date:	Not reported
Generator EPA ID:	NYR000145045
Trans1 EPA ID:	Not reported
Trans2 EPA ID:	Not reported
TSDF ID:	NJD991291105
Waste Code:	Not reported
Quantity:	15520
Units:	P - Pounds
Number of Containers:	1
Container Type:	CM - Metal boxes, cases, roll-offs
Handling Method:	T Chemical, physical, or biological treatment.
Specific Gravity:	1
Year:	2013
Manifest Tracking Num:	000518151WAS
Import Ind:	N
Export Ind:	N
Discr Quantity Ind:	Y
Discr Type Ind:	N
Discr Residue Ind:	N
Discr Partial Reject Ind:	N
Discr Full Reject Ind:	N
Manifest Ref Num:	Not reported
Alt Fac RCRA Id:	Not reported
Alt Fac Sign Date:	Not reported
Mgmt Method Type Code:	H110

Document ID:	Not reported
Manifest Status:	Not reported
Trans1 State ID:	NJR986628162
Trans2 State ID:	Not reported
Generator Ship Date:	08/22/2013
Trans1 Recv Date:	08/22/2013
Trans2 Recv Date:	Not reported
TSD Site Recv Date:	08/22/2013
Part A Recv Date:	Not reported
Part B Recv Date:	Not reported
Generator EPA ID:	NYR000145045
Trans1 EPA ID:	Not reported
Trans2 EPA ID:	Not reported
TSDF ID:	NJD991291105
Waste Code:	Not reported
Quantity:	31060
Units:	P - Pounds
Number of Containers:	1
Container Type:	CM - Metal boxes, cases, roll-offs
Handling Method:	T Chemical, physical, or biological treatment.
Specific Gravity:	1

MTA NYCT - JAMAICA LINE BENTS 750 -1007 (Continued) **1010328805**

Year:	2013
Manifest Tracking Num:	006736103FLE
Import Ind:	N
Export Ind:	N
Discr Quantity Ind:	Y
Discr Type Ind:	N
Discr Residue Ind:	N
Discr Partial Reject Ind:	N
Discr Full Reject Ind:	N
Manifest Ref Num:	Not reported
Alt Fac RCRA Id:	Not reported
Alt Fac Sign Date:	Not reported
Mgmt Method Type Code:	H110

Document ID:	Not reported
Manifest Status:	Not reported
Trans1 State ID:	NJR986628162
Trans2 State ID:	Not reported
Generator Ship Date:	09/06/2013
Trans1 Recv Date:	09/06/2013
Trans2 Recv Date:	Not reported
TSD Site Recv Date:	09/06/2013
Part A Recv Date:	Not reported
Part B Recv Date:	Not reported
Generator EPA ID:	NYR000145045
Trans1 EPA ID:	Not reported
Trans2 EPA ID:	Not reported
TSDF ID:	NJD991291105
Waste Code:	Not reported
Quantity:	21560
Units:	P - Pounds
Number of Containers:	1
Container Type:	CM - Metal boxes, cases, roll-offs
Handling Method:	T Chemical, physical, or biological treatment.
Specific Gravity:	1
Year:	2013
Manifest Tracking Num:	006736140FLE
Import Ind:	N
Export Ind:	N
Discr Quantity Ind:	N
Discr Type Ind:	N
Discr Residue Ind:	N
Discr Partial Reject Ind:	N
Discr Full Reject Ind:	N
Manifest Ref Num:	Not reported
Alt Fac RCRA Id:	Not reported
Alt Fac Sign Date:	Not reported
Mgmt Method Type Code:	H110

Document ID:	Not reported
Manifest Status:	Not reported
Trans1 State ID:	NJR986628162
Trans2 State ID:	Not reported
Generator Ship Date:	09/13/2013
Trans1 Recv Date:	09/13/2013

MTA NYCT - JAMAICA LINE BENTS 750 -1007 (Continued) **1010328805**

Trans2 Recv Date:	Not reported
TSD Site Recv Date:	09/13/2013
Part A Recv Date:	Not reported
Part B Recv Date:	Not reported
Generator EPA ID:	NYR000145045
Trans1 EPA ID:	Not reported
Trans2 EPA ID:	Not reported
TSDF ID:	NJD991291105
Waste Code:	Not reported
Quantity:	250
Units:	P - Pounds
Number of Containers:	1
Container Type:	DM - Metal drums, barrels
Handling Method:	T Chemical, physical, or biological treatment.
Specific Gravity:	1
Year:	2013
Manifest Tracking Num:	006736176FLE
Import Ind:	N
Export Ind:	N
Discr Quantity Ind:	N
Discr Type Ind:	N
Discr Residue Ind:	N
Discr Partial Reject Ind:	N
Discr Full Reject Ind:	N
Manifest Ref Num:	Not reported
Alt Fac RCRA Id:	Not reported
Alt Fac Sign Date:	Not reported
Mgmt Method Type Code:	H110

Document ID:	Not reported
Manifest Status:	Not reported
Trans1 State ID:	NJR986628162
Trans2 State ID:	Not reported
Generator Ship Date:	09/26/2013
Trans1 Recv Date:	09/26/2013
Trans2 Recv Date:	Not reported
TSD Site Recv Date:	09/26/2013
Part A Recv Date:	Not reported
Part B Recv Date:	Not reported
Generator EPA ID:	NYR000145045
Trans1 EPA ID:	Not reported
Trans2 EPA ID:	Not reported
TSDF ID:	NJD991291105
Waste Code:	Not reported
Quantity:	24660
Units:	P - Pounds
Number of Containers:	1
Container Type:	CM - Metal boxes, cases, roll-offs
Handling Method:	T Chemical, physical, or biological treatment.
Specific Gravity:	1
Year:	2013
Manifest Tracking Num:	006736226FLE
Import Ind:	N
Export Ind:	N
Discr Quantity Ind:	Y
Discr Type Ind:	N

MTA NYCT - JAMAICA LINE BENTS 750 -1007 (Continued) **1010328805**

Discr Residue Ind:	N
Discr Partial Reject Ind:	N
Discr Full Reject Ind:	N
Manifest Ref Num:	Not reported
Alt Fac RCRA Id:	Not reported
Alt Fac Sign Date:	Not reported
Mgmt Method Type Code:	H110

Document ID:	Not reported
Manifest Status:	Not reported
Trans1 State ID:	NJR986628162
Trans2 State ID:	Not reported
Generator Ship Date:	10/17/2013
Trans1 Recv Date:	10/17/2013
Trans2 Recv Date:	Not reported
TSD Site Recv Date:	10/17/2013
Part A Recv Date:	Not reported
Part B Recv Date:	Not reported
Generator EPA ID:	NYR000145045
Trans1 EPA ID:	Not reported
Trans2 EPA ID:	Not reported
TSDF ID:	NJD991291105
Waste Code:	Not reported
Quantity:	28900
Units:	P - Pounds
Number of Containers:	1
Container Type:	CM - Metal boxes, cases, roll-offs
Handling Method:	T Chemical, physical, or biological treatment.
Specific Gravity:	1
Year:	2013
Manifest Tracking Num:	006736291FLE
Import Ind:	N
Export Ind:	N
Discr Quantity Ind:	Y
Discr Type Ind:	N
Discr Residue Ind:	N
Discr Partial Reject Ind:	N
Discr Full Reject Ind:	N
Manifest Ref Num:	Not reported
Alt Fac RCRA Id:	Not reported
Alt Fac Sign Date:	Not reported
Mgmt Method Type Code:	H110

Document ID:	Not reported
Manifest Status:	Not reported
Trans1 State ID:	NJR986628162
Trans2 State ID:	Not reported
Generator Ship Date:	10/31/2013
Trans1 Recv Date:	10/31/2013
Trans2 Recv Date:	Not reported
TSD Site Recv Date:	10/31/2013
Part A Recv Date:	Not reported
Part B Recv Date:	Not reported
Generator EPA ID:	NYR000145045
Trans1 EPA ID:	Not reported

MTA NYCT - JAMAICA LINE BENTS 750 -1007 (Continued) **1010328805**

Trans2 EPA ID:	Not reported
TSDF ID:	NJD991291105
Waste Code:	Not reported
Quantity:	22060
Units:	P - Pounds
Number of Containers:	1
Container Type:	CM - Metal boxes, cases, roll-offs
Handling Method:	T Chemical, physical, or biological treatment.
Specific Gravity:	1
Year:	2013
Manifest Tracking Num:	006736343FLE
Import Ind:	N
Export Ind:	N
Discr Quantity Ind:	Y
Discr Type Ind:	N
Discr Residue Ind:	N
Discr Partial Reject Ind:	N
Discr Full Reject Ind:	N
Manifest Ref Num:	Not reported
Alt Fac RCRA Id:	Not reported
Alt Fac Sign Date:	Not reported
Mgmt Method Type Code:	H110

Document ID:	Not reported
Manifest Status:	Not reported
Trans1 State ID:	NJR986628162
Trans2 State ID:	Not reported
Generator Ship Date:	12/03/2013
Trans1 Recv Date:	12/03/2013
Trans2 Recv Date:	Not reported
TSD Site Recv Date:	12/03/2013
Part A Recv Date:	Not reported
Part B Recv Date:	Not reported
Generator EPA ID:	NYR000145045
Trans1 EPA ID:	Not reported
Trans2 EPA ID:	Not reported
TSDF ID:	NJD991291105
Waste Code:	Not reported
Quantity:	200
Units:	P - Pounds
Number of Containers:	1
Container Type:	DM - Metal drums, barrels
Handling Method:	T Chemical, physical, or biological treatment.
Specific Gravity:	1
Year:	2013
Manifest Tracking Num:	006739930FLE
Import Ind:	N
Export Ind:	N
Discr Quantity Ind:	N
Discr Type Ind:	N
Discr Residue Ind:	N
Discr Partial Reject Ind:	N
Discr Full Reject Ind:	N
Manifest Ref Num:	Not reported
Alt Fac RCRA Id:	Not reported
Alt Fac Sign Date:	Not reported

MTA NYCT - JAMAICA LINE BENTS 750 -1007 (Continued) **1010328805**

Mgmt Method Type Code: H110

Document ID: Not reported
Manifest Status: Not reported
Trans1 State ID: NJR986628162
Trans2 State ID: Not reported
Generator Ship Date: 12/09/2013
Trans1 Recv Date: 12/09/2013
Trans2 Recv Date: Not reported
TSD Site Recv Date: 12/09/2013
Part A Recv Date: Not reported
Part B Recv Date: Not reported
Generator EPA ID: NYR000145045
Trans1 EPA ID: Not reported
Trans2 EPA ID: Not reported
TSDF ID: NJD991291105
Waste Code: Not reported
Quantity: 24800
Units: P - Pounds
Number of Containers: 1
Container Type: CM - Metal boxes, cases, roll-offs
Handling Method: T Chemical, physical, or biological treatment.
Specific Gravity: 1
Year: 2013
Manifest Tracking Num: 006739947FLE
Import Ind: N
Export Ind: N
Discr Quantity Ind: Y
Discr Type Ind: N
Discr Residue Ind: N
Discr Partial Reject Ind: N
Discr Full Reject Ind: N
Manifest Ref Num: Not reported
Alt Fac RCRA Id: Not reported
Alt Fac Sign Date: Not reported
Mgmt Method Type Code: H110

Document ID: Not reported
Manifest Status: Not reported
Trans1 State ID: NJR986628162
Trans2 State ID: Not reported
Generator Ship Date: 06/24/2013
Trans1 Recv Date: 06/24/2013
Trans2 Recv Date: Not reported
TSD Site Recv Date: 06/24/2013
Part A Recv Date: Not reported
Part B Recv Date: Not reported
Generator EPA ID: NYR000145045
Trans1 EPA ID: Not reported
Trans2 EPA ID: Not reported
TSDF ID: NJD991291105
Waste Code: Not reported
Quantity: 24080
Units: P - Pounds
Number of Containers: 1

MTA NYCT - JAMAICA LINE BENTS 750 -1007 (Continued) **1010328805**

Container Type:	CM - Metal boxes, cases, roll-offs
Handling Method:	T Chemical, physical, or biological treatment.
Specific Gravity:	1
Year:	2013
Manifest Tracking Num:	000518069WAS
Import Ind:	N
Export Ind:	N
Discr Quantity Ind:	Y
Discr Type Ind:	N
Discr Residue Ind:	N
Discr Partial Reject Ind:	N
Discr Full Reject Ind:	N
Manifest Ref Num:	Not reported
Alt Fac RCRA Id:	Not reported
Alt Fac Sign Date:	Not reported
Mgmt Method Type Code:	H110

Document ID:	Not reported
Manifest Status:	Not reported
Trans1 State ID:	NJR986628162
Trans2 State ID:	Not reported
Generator Ship Date:	06/19/2013
Trans1 Recv Date:	06/19/2013
Trans2 Recv Date:	Not reported
TSD Site Recv Date:	06/19/2013
Part A Recv Date:	Not reported
Part B Recv Date:	Not reported
Generator EPA ID:	NYR000145045
Trans1 EPA ID:	Not reported
Trans2 EPA ID:	Not reported
TSDF ID:	NJD991291105
Waste Code:	Not reported
Quantity:	300
Units:	P - Pounds
Number of Containers:	2
Container Type:	DM - Metal drums, barrels
Handling Method:	T Chemical, physical, or biological treatment.
Specific Gravity:	1
Year:	2013
Manifest Tracking Num:	000518059WAS
Import Ind:	N
Export Ind:	N
Discr Quantity Ind:	N
Discr Type Ind:	N
Discr Residue Ind:	N
Discr Partial Reject Ind:	N
Discr Full Reject Ind:	N
Manifest Ref Num:	Not reported
Alt Fac RCRA Id:	Not reported
Alt Fac Sign Date:	Not reported
Mgmt Method Type Code:	H110

Document ID:	Not reported
Manifest Status:	Not reported
Trans1 State ID:	NJR986628162

MTA NYCT - JAMAICA LINE BENTS 750 -1007 (Continued) **1010328805**

Trans2 State ID:	Not reported
Generator Ship Date:	05/16/2013
Trans1 Recv Date:	05/16/2013
Trans2 Recv Date:	Not reported
TSD Site Recv Date:	05/16/2013
Part A Recv Date:	Not reported
Part B Recv Date:	Not reported
Generator EPA ID:	NYR000145045
Trans1 EPA ID:	Not reported
Trans2 EPA ID:	Not reported
TSDF ID:	NJD991291105
Waste Code:	Not reported
Quantity:	21360
Units:	P - Pounds
Number of Containers:	1
Container Type:	CM - Metal boxes, cases, roll-offs
Handling Method:	T Chemical, physical, or biological treatment.
Specific Gravity:	1
Year:	2013
Manifest Tracking Num:	000517936WAS
Import Ind:	N
Export Ind:	N
Discr Quantity Ind:	Y
Discr Type Ind:	N
Discr Residue Ind:	N
Discr Partial Reject Ind:	N
Discr Full Reject Ind:	N
Manifest Ref Num:	Not reported
Alt Fac RCRA Id:	Not reported
Alt Fac Sign Date:	Not reported
Mgmt Method Type Code:	H110

Document ID:	Not reported
Manifest Status:	Not reported
Trans1 State ID:	NJR986628162
Trans2 State ID:	Not reported
Generator Ship Date:	04/09/2013
Trans1 Recv Date:	04/09/2013
Trans2 Recv Date:	Not reported
TSD Site Recv Date:	04/09/2013
Part A Recv Date:	Not reported
Part B Recv Date:	Not reported
Generator EPA ID:	NYR000145045
Trans1 EPA ID:	Not reported
Trans2 EPA ID:	Not reported
TSDF ID:	NJD991291105
Waste Code:	Not reported
Quantity:	26820
Units:	P - Pounds
Number of Containers:	1
Container Type:	CM - Metal boxes, cases, roll-offs
Handling Method:	T Chemical, physical, or biological treatment.
Specific Gravity:	1
Year:	2013
Manifest Tracking Num:	000517877WAS
Import Ind:	N

MTA NYCT - JAMAICA LINE BENTS 750 -1007 (Continued) **1010328805**

Export Ind:	N
Discr Quantity Ind:	Y
Discr Type Ind:	N
Discr Residue Ind:	N
Discr Partial Reject Ind:	N
Discr Full Reject Ind:	N
Manifest Ref Num:	Not reported
Alt Fac RCRA Id:	Not reported
Alt Fac Sign Date:	Not reported
Mgmt Method Type Code:	H110

Document ID:	Not reported
Manifest Status:	Not reported
Trans1 State ID:	NJR986628162
Trans2 State ID:	Not reported
Generator Ship Date:	05/03/2013
Trans1 Recv Date:	05/03/2013
Trans2 Recv Date:	Not reported
TSD Site Recv Date:	05/03/2013
Part A Recv Date:	Not reported
Part B Recv Date:	Not reported
Generator EPA ID:	NYR000145045
Trans1 EPA ID:	Not reported
Trans2 EPA ID:	Not reported
TSDF ID:	NJD991291105
Waste Code:	Not reported
Quantity:	31000
Units:	P - Pounds
Number of Containers:	1
Container Type:	CM - Metal boxes, cases, roll-offs
Handling Method:	T Chemical, physical, or biological treatment.
Specific Gravity:	1
Year:	2013
Manifest Tracking Num:	000517908WAS
Import Ind:	N
Export Ind:	N
Discr Quantity Ind:	Y
Discr Type Ind:	N
Discr Residue Ind:	N
Discr Partial Reject Ind:	N
Discr Full Reject Ind:	N
Manifest Ref Num:	Not reported
Alt Fac RCRA Id:	Not reported
Alt Fac Sign Date:	Not reported
Mgmt Method Type Code:	H110

Document ID:	Not reported
Manifest Status:	Not reported
Trans1 State ID:	NYD046765574
Trans2 State ID:	Not reported
Generator Ship Date:	05/04/2007
Trans1 Recv Date:	05/04/2007
Trans2 Recv Date:	Not reported
TSD Site Recv Date:	05/04/2007
Part A Recv Date:	Not reported

MTA NYCT - JAMAICA LINE BENTS 750 -1007 (Continued) **1010328805**

Part B Recv Date:	Not reported
Generator EPA ID:	NYR000145045
Trans1 EPA ID:	Not reported
Trans2 EPA ID:	Not reported
TSDF ID:	NJD991291105
Waste Code:	Not reported
Quantity:	600
Units:	P - Pounds
Number of Containers:	4
Container Type:	DM - Metal drums, barrels
Handling Method:	T Chemical, physical, or biological treatment.
Specific Gravity:	1
Year:	2007
Manifest Tracking Num:	000067829WAS
Import Ind:	N
Export Ind:	N
Discr Quantity Ind:	N
Discr Type Ind:	N
Discr Residue Ind:	N
Discr Partial Reject Ind:	N
Discr Full Reject Ind:	N
Manifest Ref Num:	Not reported
Alt Fac RCRA Id:	Not reported
Alt Fac Sign Date:	Not reported
Mgmt Method Type Code:	H111

---

317 **EAST NEW YORK DEPOT** **NY LTANKS** **S100177204**
25 JAMAICA AVE/NYCTA **N/A**
BROOKLYN, NY

LTANKS:

Site ID:	300659
Spill Number/Closed Date:	9102804 / 12/27/2000
Spill Date:	6/10/1991
Spill Cause:	Tank Test Failure
Spill Source:	Commercial/Industrial
Spill Class:	Known release with minimal potential for fire or hazard. DEC Response. Willing Responsible Party. Corrective action taken.
Cleanup Ceased:	Not reported
Cleanup Meets Standard:	False
SWIS:	2401
Investigator:	MCTIBBE
Referred To:	8807411
Reported to Dept:	6/10/1991
CID:	Not reported
Water Affected:	Not reported
Spill Notifier:	Other
Last Inspection:	Not reported
Recommended Penalty:	False
UST Involvement:	True
Remediation Phase:	0
Date Entered In Computer:	6/11/1991
Spill Record Last Update:	12/24/2010
Spiller Name:	Not reported
Spiller Company:	NYCTA
Spiller Address:	Not reported
Spiller City,St,Zip:	NY
Spiller County:	999

EAST NEW YORK DEPOT (Continued) **S100177204**

Spiller Contact:	Not reported
Spiller Phone:	Not reported
Spiller Extention:	Not reported
DEC Region:	2
DER Facility ID:	243189
DEC Memo:	Prior to Sept, 2004 data translation this spill Lead_DEC Field was "TIBBE"11/17/94: REASSIGNED FROM SIGONA TO ZHITOMIRSKY ON 11/17/94.transfered from Hale to Tibbe on 12/27/00. refer to 88-07411.tanks closed and replaced and invrstigation/remediation is ongoing.
Remarks:	2-500 GAL MANIFOLDED 0.48 CAP SUPPLY LINE, WILL PUMP OUT TANK

Material:

Site ID:	300659
Operable Unit ID:	953625
Operable Unit:	01
Material ID:	425291
Material Code:	0008
Material Name:	Diesel
Case No.:	Not reported
Material FA:	Petroleum
Quantity:	-1
Units:	Gallons
Recovered:	No
Resource Affected:	Not reported
Oxygenate:	False

Tank Test:

Site ID:	300659
Spill Tank Test:	1538648
Tank Number:	Not reported
Tank Size:	0
Test Method:	00
Leak Rate:	0
Gross Fail:	Not reported
Modified By:	Spills
Last Modified:	10/1/2004
Test Method:	Unknown

---

318 **CON EDISON MANHOLE 3740** **RCRA NonGen / NLR** **1014919392**
MONTAUK AVE & LIBERTY AVE S **NYP004235552**
BROOKLYN, NY 11201

RCRA NonGen / NLR:

Date form received by agency:	06/15/2011
Facility name:	CON EDISON MANHOLE 3740
Facility address:	MONTAUK AVE & LIBERTY AVE S INTERSECTION BROOKLYN, NY 11201
EPA ID:	NYP004235552
Mailing address:	IRVING PLAZA RM 828 NEW YORK, NY 10003
Contact:	DOMINICK TURITTO
Contact address:	Not reported Not reported
Contact country:	Not reported

CON EDISON MANHOLE 3740 (Continued) **1014919392**

Contact telephone: (718) 802-5194
Contact email: Not reported
EPA Region: 02
Classification: Non-Generator
Description: Handler: Non-Generators do not presently generate hazardous waste

Handler Activities Summary:
U.S. importer of hazardous waste: No
Mixed waste (haz. and radioactive): No
Recycler of hazardous waste: No
Transporter of hazardous waste: No
Treater, storer or disposer of HW: No
Underground injection activity: No
On-site burner exemption: No
Furnace exemption: No
Used oil fuel burner: No
Used oil processor: No
User oil refiner: No
Used oil fuel marketer to burner: No
Used oil Specification marketer: No
Used oil transfer facility: No
Used oil transporter: No

Historical Generators:
Date form received by agency: 05/16/2011
Site name: CON EDISON MANHOLE 3740
Classification: Conditionally Exempt Small Quantity Generator

Violation Status: No violations found

---

318 **831 LIBERTY AVENUE** **NY UST** **U001841123**
831 LIBERTY AVENUE **N/A**
BROOKLYN, NY 11208

UST:
Id/Status: 2-510238 / Active
Program Type: PBS
Region: STATE
DEC Region: 2
Expiration Date: 01/23/2016
UTM X: 594752.67426
UTM Y: 4503437.8158400003
Site Type: Apartment Building/Office Building

Affiliation Records:
Site Id: 21838
Affiliation Type: Facility Owner
Company Name: ESTATE OF FRED STARK
Contact Type: AGENT
Contact Name: ELIZABETH FARRELL
Address1: 198-10 JAMAICA AVENUE
Address2: Not reported
City: HOLLIS
State: NY
Zip Code: 11423
Country Code: 001
Phone: (718) 465-3600
EMail: Not reported

831 LIBERTY AVENUE (Continued) **U001841123**

Fax Number:	Not reported
Modified By:	KXTANG
Date Last Modified:	1/10/2006

Site Id:	21838
Affiliation Type:	Mail Contact
Company Name:	ESTATE OF FRED STARK
Contact Type:	AGENT
Contact Name:	ELIZABETH FARRELL
Address1:	198-10 JAMAICA AVENUE
Address2:	Not reported
City:	HOLLIS
State:	NY
Zip Code:	11423
Country Code:	001
Phone:	(718) 465-3600
EMail:	Not reported
Fax Number:	Not reported
Modified By:	KXTANG
Date Last Modified:	1/10/2006

Site Id:	21838
Affiliation Type:	On-Site Operator
Company Name:	831 LIBERTY AVENUE
Contact Type:	Not reported
Contact Name:	ESTATE OF FRED STARK
Address1:	Not reported
Address2:	Not reported
City:	Not reported
State:	NY
Zip Code:	Not reported
Country Code:	001
Phone:	(718) 465-3600
EMail:	Not reported
Fax Number:	Not reported
Modified By:	ANAUSTIN
Date Last Modified:	9/14/2005

Site Id:	21838
Affiliation Type:	Emergency Contact
Company Name:	ESTATE OF FRED STARK
Contact Type:	Not reported
Contact Name:	ESTATE OF FRED STARK
Address1:	Not reported
Address2:	Not reported
City:	Not reported
State:	NN
Zip Code:	Not reported
Country Code:	999
Phone:	(718) 465-3600
EMail:	Not reported
Fax Number:	Not reported
Modified By:	ANAUSTIN
Date Last Modified:	9/22/2005

Tank Info:

831 LIBERTY AVENUE (Continued) **U001841123**

Tank Number:	001
Tank ID:	39489
Tank Status:	In Service
Material Name:	In Service
Capacity Gallons:	3000
Install Date:	12/01/1948
Date Tank Closed:	Not reported
Registered:	True
Tank Location:	Underground
Tank Type:	Steel/carbon steel
Material Code:	0001
Common Name of Substance:	#2 Fuel Oil (On-Site Consumption)
Tightness Test Method:	21
Date Test:	10/07/2009
Next Test Date:	10/07/2014
Pipe Model:	Not reported
Modified By:	BKFALVEY
Last Modified:	10/26/2009

Equipment Records:

C00 - Pipe Location - No Piping
F00 - Pipe External Protection - None
I04 - Overfill - Product Level Gauge (A/G)
A00 - Tank Internal Protection - None
D01 - Pipe Type - Steel/Carbon Steel/Iron
G00 - Tank Secondary Containment - None
J02 - Dispenser - Suction Dispenser
L09 - Piping Leak Detection - Exempt Suction Piping
B00 - Tank External Protection - None
H00 - Tank Leak Detection - None

---

318 **CON EDISON MANHOLE 3740** **FINDS** **1014809493**
MONTAUK AVE & LIBERTY AVE S **N/A**
BROOKLYN, NY 11201

FINDS:

Registry ID: 110043662765

Environmental Interest/Information System

RCRAInfo is a national information system that supports the Resource Conservation and Recovery Act (RCRA) program through the tracking of events and activities related to facilities that generate, transport, and treat, store, or dispose of hazardous waste. RCRAInfo allows RCRA program staff to track the notification, permit, compliance, and corrective action activities required under RCRA.

318 **SOUTH WEST CRNER** **NY Spills** **S106698908**
LIBERTY AVE/MONTAUK AVE **N/A**
BROOKLYN, NY

SPILLS:

Facility ID:	0406087
Facility Type:	ER
DER Facility ID:	100149
Site ID:	114857
DEC Region:	2
Spill Date:	9/2/2004
Spill Number/Closed Date:	0406087 / 11/12/2004
Spill Cause:	Equipment Failure
Spill Class:	Possible release with minimal potential for fire or hazard or Known release with no damage. DEC Response. Willing Responsible Party. Corrective action taken.
SWIS:	2401
Investigator:	GDBREEN
Referred To:	Not reported
Reported to Dept:	9/2/2004
CID:	407
Water Affected:	Not reported
Spill Source:	Commercial/Industrial
Spill Notifier:	Responsible Party
Cleanup Ceased:	Not reported
Cleanup Meets Std:	False
Last Inspection:	Not reported
Recommended Penalty:	False
UST Trust:	False
Remediation Phase:	0
Date Entered In Computer:	9/2/2004
Spill Record Last Update:	11/12/2004
Spiller Name:	ERT DESK
Spiller Company:	CON EDISON
Spiller Address:	4 IRVING PLACE
Spiller City,St,Zip:	MANHATTAN, NY 10003
Spiller Company:	999
Contact Name:	ERT DESK
Contact Phone:	(212) 580-8383
DEC Memo:	155188Employee found 1 pt dielectric fluid leaked from joint on primary cable in MH3740 onto dirt on concrete floor of structure. No sewers or waterways affected. No private property affected. Substance owned by Coned. #9 OS dispatched to location to verify feeder and to default structure. Sample to be taken at that time and env. stop tag to be placed at that time. Will receive follow up call with Chain of custody #. Clean up pending safe access and sample results.Update - 9/2/04 - 1700hrsCharles Yatchem ES reports dfaulted structure #01892 - 3c leaking - arms digging into cable. Sample taken.9/3/04 0003HRS LAB RESULR RETURNED 21PPM LSN-04-07020-001UPDATE 9-7-04 11:30HRS J. LIPORI (ENV OPS) REPORTS, DOUBLE WASHED STRUCTURE USING 760 BIO GEN. NO SUMP FOUND AND TAG WAS LEFT IN PLACE PENDING UG TO REPAIRE D FAULT.UPDATE 9/7/04 13:24 HRS UG SUPV C. CARRILLO #84029 REPORTS THAT THE D-FAULT HAS BEEN CUT OUT AND ENV TAG# 38106 HAS BEEN PULLED. CLEANUP IS COMPLETE.
Remarks:	Amount: 1 pint. manhole #3740. eMIS # 155188.

Material:

Site ID:	114857
Operable Unit ID:	889638
Operable Unit:	01

SOUTH WEST CRNER (Continued) **S106698908**

Material ID:	487052
Material Code:	0541A
Material Name:	DIELECTRIC FLUID
Case No.:	Not reported
Material FA:	Petroleum
Quantity:	0
Units:	Gallons
Recovered:	No
Resource Affected:	Not reported
Oxygenate:	False

Tank Test:

---

319 **EDR US Hist Auto Stat** **1015390880**

2880 ATLANTIC AVE **N/A**
BROOKLYN, NY 11207

EDR Historical Auto Stations:

Name:	MERIT GASOLINE STATIONS
Year:	1999
Address:	2880 ATLANTIC AVE
Name:	MERIT GASOLINE STATIONS
Year:	2000
Address:	2880 ATLANTIC AVE
Name:	MERIT GAS STATIONS
Year:	2001
Address:	2880 ATLANTIC AVE
Name:	MERIT GAS STATIONS
Year:	2002
Address:	2880 ATLANTIC AVE
Name:	MERIT GAS STATIONS
Year:	2003
Address:	2880 ATLANTIC AVE
Name:	HESS GAS STATION
Year:	2004
Address:	2880 ATLANTIC AVE
Name:	MERIT GAS STATIONS
Year:	2005
Address:	2880 ATLANTIC AVE
Name:	HESS GAS STATION
Year:	2006
Address:	2880 ATLANTIC AVE
Name:	HESS GAS STATION
Year:	2007
Address:	2880 ATLANTIC AVE
Name:	HESS CORP
Year:	2008

(Continued) **1015390880**

Address: 2880 ATLANTIC AVE

---

319 **HESS#32518** **RCRA NonGen / NLR** **1000263774**
2880 ATLANTIC AVENUE **FINDS** **NYD982185670**
BROOKLYN, NY 11207 **NY LTANKS**
NY UST
NY HIST UST
NY MANIFEST
NY Spills
US AIRS

RCRA NonGen / NLR:
Date form received by agency: 01/01/2007
Facility name: MERIT OIL CORP
Facility address: 2880 ATLANTIC AVE
BROOKLYN, NY 112072725
EPA ID: NYD982185670
Mailing address: W LANCASTER AVE
HAVERFORD, NY 19041
Contact: Not reported
Contact address: W LANCASTER AVE
HAVERFORD, NY 19041
Contact country: US
Contact telephone: Not reported
Contact email: Not reported
EPA Region: 02
Classification: Non-Generator
Description: Handler: Non-Generators do not presently generate hazardous waste

Owner/Operator Summary:
Owner/operator name: MERIT OIL CORP
Owner/operator address: NOT REQUIRED
NOT REQUIRED, WY 99999
Owner/operator country: US
Owner/operator telephone: (212) 555-1212
Legal status: Private
Owner/Operator Type: Operator
Owner/Op start date: Not reported
Owner/Op end date: Not reported

Owner/operator name: MERIT OIL CORP
Owner/operator address: NOT REQUIRED
NOT REQUIRED, WY 99999
Owner/operator country: US
Owner/operator telephone: (212) 555-1212
Legal status: Private
Owner/Operator Type: Owner
Owner/Op start date: Not reported
Owner/Op end date: Not reported

Handler Activities Summary:
U.S. importer of hazardous waste: No
Mixed waste (haz. and radioactive): No
Recycler of hazardous waste: No
Transporter of hazardous waste: No
Treater, storer or disposer of HW: No
Underground injection activity: No

HESS#32518 (Continued) **1000263774**

On-site burner exemption: No
Furnace exemption: No
Used oil fuel burner: No
Used oil processor: No
User oil refiner: No
Used oil fuel marketer to burner: No
Used oil Specification marketer: No
Used oil transfer facility: No
Used oil transporter: No

Historical Generators:
Date form received by agency: 01/01/2006
Site name: MERIT OIL CORP
Classification: Not a generator, verified

Date form received by agency: 07/08/1999
Site name: MERIT OIL CORP
Classification: Not a generator, verified

Date form received by agency: 05/11/1987
Site name: MERIT OIL CORP
Classification: Large Quantity Generator

Violation Status: No violations found

FINDS:

Registry ID: 110001572691

Environmental Interest/Information System

AFS (Aerometric Information Retrieval System (AIRS) Facility Subsystem) replaces the former Compliance Data System (CDS), the National Emission Data System (NEDS), and the Storage and Retrieval of Aerometric Data (SAROAD). AIRS is the national repository for information concerning airborne pollution in the United States. AFS is used to track emissions and compliance data from industrial plants. AFS data are utilized by states to prepare State Implementation Plans to comply with regulatory programs and by EPA as an input for the estimation of total national emissions. AFS is undergoing a major redesign to support facility operating permits required under Title V of the Clean Air Act.

RCRAInfo is a national information system that supports the Resource Conservation and Recovery Act (RCRA) program through the tracking of events and activities related to facilities that generate, transport, and treat, store, or dispose of hazardous waste. RCRAInfo allows RCRA program staff to track the notification, permit, compliance, and corrective action activities required under RCRA.

FIS (New York - Facility Information System) is New York's Department of Environmental Conservation (DEC) information system for tracking environmental facility information found across the State.

LTANKS:
Site ID: 147618
Spill Number/Closed Date: 9200248 / 8/3/1994

HESS#32518 (Continued) **1000263774**

Spill Date:	4/7/1992
Spill Cause:	Tank Test Failure
Spill Source:	Gasoline Station or other PBS Facility
Spill Class:	Known release that creates a file or hazard. DEC Response. Willing Responsible Party. Corrective action taken.
Cleanup Ceased:	8/3/1994
Cleanup Meets Standard:	True
SWIS:	2401
Investigator:	SULLIVAN
Referred To:	Not reported
Reported to Dept:	4/7/1992
CID:	Not reported
Water Affected:	Not reported
Spill Notifier:	Tank Tester
Last Inspection:	Not reported
Recommended Penalty:	False
UST Involvement:	True
Remediation Phase:	0
Date Entered In Computer:	4/8/1992
Spill Record Last Update:	8/3/1994
Spiller Name:	Not reported
Spiller Company:	MERIT GAS STA.
Spiller Address:	Not reported
Spiller City,St,Zip:	ZZ
Spiller County:	001
Spiller Contact:	Not reported
Spiller Phone:	Not reported
Spiller Extention:	Not reported
DEC Region:	2
DER Facility ID:	13745
DEC Memo:	Not reported
Remarks:	POSS. EX. & RETEST

Material:

Site ID:	147618
Operable Unit ID:	967477
Operable Unit:	01
Material ID:	415065
Material Code:	0009
Material Name:	Gasoline
Case No.:	Not reported
Material FA:	Petroleum
Quantity:	-1
Units:	Not reported
Recovered:	No
Resource Affected:	Not reported
Oxygenate:	False

Tank Test:

Site ID:	147618
Spill Tank Test:	1539836
Tank Number:	Not reported
Tank Size:	0
Test Method:	00
Leak Rate:	0
Gross Fail:	Not reported

HESS#32518 (Continued) **1000263774**

Modified By: Spills
Last Modified: 10/1/2004
Test Method: Unknown

UST:
Id/Status: 2-297747 / Active
Program Type: PBS
Region: STATE
DEC Region: 2
Expiration Date: 05/23/2015
UTM X: 593991.38717999996
UTM Y: 4503434.2102300003
Site Type: Retail Gasoline Sales

Affiliation Records:
Site Id: 13764
Affiliation Type: Facility Owner
Company Name: HESS RETAIL STORES LLC
Contact Type: AUTHORIZED REPRESENTATIVE
Contact Name: JASON S. CETEL
Address1: ONE HESS PLAZA
Address2: Not reported
City: WOODBRIDGE
State: NJ
Zip Code: 07095
Country Code: 001
Phone: (732) 750-6000
EMail: Not reported
Fax Number: Not reported
Modified By: TMMOODY
Date Last Modified: 10/8/2014

Site Id: 13764
Affiliation Type: Mail Contact
Company Name: HESS RETAIL STORES LLC
Contact Type: Not reported
Contact Name: JIM HOWARD
Address1: ONE HESS PLAZA
Address2: Not reported
City: WOODBRIDGE
State: NJ
Zip Code: 07095
Country Code: 001
Phone: (732) 750-6220
EMail: JJHOWARD@SPEEDWAY.COM
Fax Number: Not reported
Modified By: BJOLSON
Date Last Modified: 12/23/2014

Site Id: 13764
Affiliation Type: On-Site Operator
Company Name: HESS 32518
Contact Type: Not reported
Contact Name: HESS CORP.
Address1: Not reported
Address2: Not reported

HESS#32518 (Continued) **1000263774**

City:	Not reported
State:	NN
Zip Code:	Not reported
Country Code:	001
Phone:	(732) 750-6000
EMail:	Not reported
Fax Number:	Not reported
Modified By:	NRLOMBAR
Date Last Modified:	6/9/2011

Site Id:	13764
Affiliation Type:	Emergency Contact
Company Name:	HESS RETAIL STORES LLC
Contact Type:	Not reported
Contact Name:	JIM HOWARD
Address1:	Not reported
Address2:	Not reported
City:	Not reported
State:	NN
Zip Code:	Not reported
Country Code:	999
Phone:	(732) 750-6220
EMail:	Not reported
Fax Number:	Not reported
Modified By:	TMMOODY
Date Last Modified:	10/8/2014

Tank Info:

Tank Number:	1
Tank ID:	46828
Tank Status:	Closed - Removed
Material Name:	Closed - Removed
Capacity Gallons:	550
Install Date:	11/01/1982
Date Tank Closed:	07/01/1998
Registered:	True
Tank Location:	Underground
Tank Type:	Steel/carbon steel
Material Code:	0009
Common Name of Substance:	Gasoline

Tightness Test Method:	NN
Date Test:	Not reported
Next Test Date:	Not reported
Pipe Model:	Not reported
Modified By:	TRANSLAT
Last Modified:	03/04/2004

Equipment Records:

C02 - Pipe Location - Underground/On-ground
F00 - Pipe External Protection - None
A00 - Tank Internal Protection - None
D02 - Pipe Type - Galvanized Steel
G00 - Tank Secondary Containment - None
J02 - Dispenser - Suction Dispenser
I00 - Overfill - None

HESS#32518 (Continued) **1000263774**

B00 - Tank External Protection - None
H00 - Tank Leak Detection - None

Tank Number:	10
Tank ID:	46839
Tank Status:	Closed - Removed
Material Name:	Closed - Removed
Capacity Gallons:	550
Install Date:	11/01/1982
Date Tank Closed:	07/01/1998
Registered:	True
Tank Location:	Underground
Tank Type:	Steel/carbon steel
Material Code:	0009
Common Name of Substance:	Gasoline
Tightness Test Method:	NN
Date Test:	Not reported
Next Test Date:	Not reported
Pipe Model:	Not reported
Modified By:	TRANSLAT
Last Modified:	03/04/2004

Equipment Records:

I00 - Overfill - None
C02 - Pipe Location - Underground/On-ground
F00 - Pipe External Protection - None
A00 - Tank Internal Protection - None
D02 - Pipe Type - Galvanized Steel
G00 - Tank Secondary Containment - None
J02 - Dispenser - Suction Dispenser
B00 - Tank External Protection - None
H00 - Tank Leak Detection - None

Tank Number:	11
Tank ID:	46837
Tank Status:	Closed - Removed
Material Name:	Closed - Removed
Capacity Gallons:	550
Install Date:	11/01/1982
Date Tank Closed:	07/01/1998
Registered:	True
Tank Location:	Underground
Tank Type:	Steel/carbon steel
Material Code:	0009
Common Name of Substance:	Gasoline
Tightness Test Method:	NN
Date Test:	Not reported
Next Test Date:	Not reported
Pipe Model:	Not reported
Modified By:	TRANSLAT
Last Modified:	03/04/2004

Equipment Records:

A00 - Tank Internal Protection - None

HESS#32518 (Continued) **1000263774**

D02 - Pipe Type - Galvanized Steel
G00 - Tank Secondary Containment - None
J02 - Dispenser - Suction Dispenser
C02 - Pipe Location - Underground/On-ground
F00 - Pipe External Protection - None
I00 - Overfill - None
B00 - Tank External Protection - None
H00 - Tank Leak Detection - None

Tank Number:	12
Tank ID:	46840
Tank Status:	Closed - Removed
Material Name:	Closed - Removed
Capacity Gallons:	550
Install Date:	11/01/1982
Date Tank Closed:	07/01/1998
Registered:	True
Tank Location:	Underground
Tank Type:	Steel/carbon steel
Material Code:	0009
Common Name of Substance:	Gasoline
Tightness Test Method:	NN
Date Test:	Not reported
Next Test Date:	Not reported
Pipe Model:	Not reported
Modified By:	TRANSLAT
Last Modified:	03/04/2004

Equipment Records:

C02 - Pipe Location - Underground/On-ground
F00 - Pipe External Protection - None
A00 - Tank Internal Protection - None
D02 - Pipe Type - Galvanized Steel
G00 - Tank Secondary Containment - None
J02 - Dispenser - Suction Dispenser
I00 - Overfill - None
B00 - Tank External Protection - None
H00 - Tank Leak Detection - None

Tank Number:	13
Tank ID:	46838
Tank Status:	Closed - Removed
Material Name:	Closed - Removed
Capacity Gallons:	550
Install Date:	11/01/1982
Date Tank Closed:	07/01/1998
Registered:	True
Tank Location:	Underground
Tank Type:	Steel/carbon steel
Material Code:	0009
Common Name of Substance:	Gasoline
Tightness Test Method:	NN
Date Test:	Not reported
Next Test Date:	Not reported

HESS#32518 (Continued) **1000263774**

Pipe Model: Not reported
Modified By: TRANSLAT
Last Modified: 03/04/2004

Equipment Records:

A00 - Tank Internal Protection - None
D02 - Pipe Type - Galvanized Steel
G00 - Tank Secondary Containment - None
J02 - Dispenser - Suction Dispenser
C02 - Pipe Location - Underground/On-ground
F00 - Pipe External Protection - None
I00 - Overfill - None
B00 - Tank External Protection - None
H00 - Tank Leak Detection - None

Tank Number: 14
Tank ID: 46841
Tank Status: Closed - Removed
Material Name: Closed - Removed
Capacity Gallons: 550
Install Date: 11/01/1982
Date Tank Closed: 07/01/1998
Registered: True
Tank Location: Underground
Tank Type: Steel/carbon steel
Material Code: 0009
Common Name of Substance: Gasoline

Tightness Test Method: NN
Date Test: Not reported
Next Test Date: Not reported
Pipe Model: Not reported
Modified By: TRANSLAT
Last Modified: 03/04/2004

Equipment Records:

A00 - Tank Internal Protection - None
D02 - Pipe Type - Galvanized Steel
G00 - Tank Secondary Containment - None
J02 - Dispenser - Suction Dispenser
C02 - Pipe Location - Underground/On-ground
F00 - Pipe External Protection - None
I00 - Overfill - None
B00 - Tank External Protection - None
H00 - Tank Leak Detection - None

Tank Number: 15
Tank ID: 46812
Tank Status: Closed - Removed
Material Name: Closed - Removed
Capacity Gallons: 550
Install Date: 11/01/1982
Date Tank Closed: 07/01/1998
Registered: True
Tank Location: Underground
Tank Type: Steel/carbon steel

HESS#32518 (Continued) **1000263774**

Material Code: 0009
Common Name of Substance: Gasoline

Tightness Test Method: NN
Date Test: Not reported
Next Test Date: Not reported
Pipe Model: Not reported
Modified By: TRANSLAT
Last Modified: 03/04/2004

Equipment Records:

A00 - Tank Internal Protection - None
D02 - Pipe Type - Galvanized Steel
G00 - Tank Secondary Containment - None
J02 - Dispenser - Suction Dispenser
C02 - Pipe Location - Underground/On-ground
F00 - Pipe External Protection - None
I00 - Overfill - None
B00 - Tank External Protection - None
H00 - Tank Leak Detection - None

Tank Number: 16
Tank ID: 46813
Tank Status: Closed - Removed
Material Name: Closed - Removed
Capacity Gallons: 550
Install Date: 11/01/1982
Date Tank Closed: 07/01/1998
Registered: True
Tank Location: Underground
Tank Type: Steel/carbon steel
Material Code: 0009
Common Name of Substance: Gasoline

Tightness Test Method: NN
Date Test: Not reported
Next Test Date: Not reported
Pipe Model: Not reported
Modified By: TRANSLAT
Last Modified: 03/04/2004

Equipment Records:

A00 - Tank Internal Protection - None
D02 - Pipe Type - Galvanized Steel
G00 - Tank Secondary Containment - None
J02 - Dispenser - Suction Dispenser
C02 - Pipe Location - Underground/On-ground
F00 - Pipe External Protection - None
I00 - Overfill - None
B00 - Tank External Protection - None
H00 - Tank Leak Detection - None

Tank Number: 17
Tank ID: 46814
Tank Status: Closed - Removed
Material Name: Closed - Removed

HESS#32518 (Continued) **1000263774**

Capacity Gallons:	550
Install Date:	11/01/1982
Date Tank Closed:	07/01/1998
Registered:	True
Tank Location:	Underground
Tank Type:	Steel/carbon steel
Material Code:	0009
Common Name of Substance:	Gasoline
Tightness Test Method:	NN
Date Test:	Not reported
Next Test Date:	Not reported
Pipe Model:	Not reported
Modified By:	TRANSLAT
Last Modified:	03/04/2004

Equipment Records:

A00 - Tank Internal Protection - None
D02 - Pipe Type - Galvanized Steel
G00 - Tank Secondary Containment - None
J02 - Dispenser - Suction Dispenser
C02 - Pipe Location - Underground/On-ground
F00 - Pipe External Protection - None
I00 - Overfill - None
B00 - Tank External Protection - None
H00 - Tank Leak Detection - None

Tank Number:	18
Tank ID:	46815
Tank Status:	Closed - Removed
Material Name:	Closed - Removed
Capacity Gallons:	550
Install Date:	11/01/1982
Date Tank Closed:	07/01/1998
Registered:	True
Tank Location:	Underground
Tank Type:	Steel/carbon steel
Material Code:	0009
Common Name of Substance:	Gasoline
Tightness Test Method:	NN
Date Test:	Not reported
Next Test Date:	Not reported
Pipe Model:	Not reported
Modified By:	TRANSLAT
Last Modified:	03/04/2004

Equipment Records:

A00 - Tank Internal Protection - None
D02 - Pipe Type - Galvanized Steel
G00 - Tank Secondary Containment - None
J02 - Dispenser - Suction Dispenser
C02 - Pipe Location - Underground/On-ground
F00 - Pipe External Protection - None
I00 - Overfill - None
B00 - Tank External Protection - None
H00 - Tank Leak Detection - None

HESS#32518 (Continued) **1000263774**

Tank Number: 19
Tank ID: 46816
Tank Status: Closed - Removed
Material Name: Closed - Removed
Capacity Gallons: 550
Install Date: 11/01/1982
Date Tank Closed: 07/01/1998
Registered: True
Tank Location: Underground
Tank Type: Steel/carbon steel
Material Code: 0009
Common Name of Substance: Gasoline

Tightness Test Method: NN
Date Test: Not reported
Next Test Date: Not reported
Pipe Model: Not reported
Modified By: TRANSLAT
Last Modified: 03/04/2004

Equipment Records:

C02 - Pipe Location - Underground/On-ground
F00 - Pipe External Protection - None
A00 - Tank Internal Protection - None
D02 - Pipe Type - Galvanized Steel
G00 - Tank Secondary Containment - None
J02 - Dispenser - Suction Dispenser
I00 - Overfill - None
B00 - Tank External Protection - None
H00 - Tank Leak Detection - None

Tank Number: 2
Tank ID: 46829
Tank Status: Closed - Removed
Material Name: Closed - Removed
Capacity Gallons: 550
Install Date: 11/01/1982
Date Tank Closed: 07/01/1998
Registered: True
Tank Location: Underground
Tank Type: Steel/carbon steel
Material Code: 0009
Common Name of Substance: Gasoline

Tightness Test Method: NN
Date Test: Not reported
Next Test Date: Not reported
Pipe Model: Not reported
Modified By: TRANSLAT
Last Modified: 03/04/2004

Equipment Records:

C02 - Pipe Location - Underground/On-ground
F00 - Pipe External Protection - None
A00 - Tank Internal Protection - None
D02 - Pipe Type - Galvanized Steel
G00 - Tank Secondary Containment - None

HESS#32518 (Continued) **1000263774**

J02 - Dispenser - Suction Dispenser
I00 - Overfill - None
B00 - Tank External Protection - None
H00 - Tank Leak Detection - None

Tank Number:	20
Tank ID:	46817
Tank Status:	Closed - Removed
Material Name:	Closed - Removed
Capacity Gallons:	550
Install Date:	11/01/1982
Date Tank Closed:	07/01/1998
Registered:	True
Tank Location:	Underground
Tank Type:	Steel/carbon steel
Material Code:	0009
Common Name of Substance:	Gasoline
Tightness Test Method:	NN
Date Test:	Not reported
Next Test Date:	Not reported
Pipe Model:	Not reported
Modified By:	TRANSLAT
Last Modified:	03/04/2004

Equipment Records:

C02 - Pipe Location - Underground/On-ground
F00 - Pipe External Protection - None
A00 - Tank Internal Protection - None
D02 - Pipe Type - Galvanized Steel
G00 - Tank Secondary Containment - None
J02 - Dispenser - Suction Dispenser
I00 - Overfill - None
B00 - Tank External Protection - None
H00 - Tank Leak Detection - None

Tank Number:	21
Tank ID:	46818
Tank Status:	Closed - Removed
Material Name:	Closed - Removed
Capacity Gallons:	550
Install Date:	11/01/1982
Date Tank Closed:	07/01/1998
Registered:	True
Tank Location:	Underground
Tank Type:	Steel/carbon steel
Material Code:	0009
Common Name of Substance:	Gasoline
Tightness Test Method:	NN
Date Test:	Not reported
Next Test Date:	Not reported
Pipe Model:	Not reported
Modified By:	TRANSLAT
Last Modified:	03/04/2004

HESS#32518 (Continued) **1000263774**

Equipment Records:

A00 - Tank Internal Protection - None
D02 - Pipe Type - Galvanized Steel
G00 - Tank Secondary Containment - None
J02 - Dispenser - Suction Dispenser
C02 - Pipe Location - Underground/On-ground
F00 - Pipe External Protection - None
I00 - Overfill - None
B00 - Tank External Protection - None
H00 - Tank Leak Detection - None

Tank Number:	22
Tank ID:	46819
Tank Status:	Closed - Removed
Material Name:	Closed - Removed
Capacity Gallons:	550
Install Date:	11/01/1982
Date Tank Closed:	07/01/1998
Registered:	True
Tank Location:	Underground
Tank Type:	Steel/carbon steel
Material Code:	0009
Common Name of Substance:	Gasoline
Tightness Test Method:	NN
Date Test:	Not reported
Next Test Date:	Not reported
Pipe Model:	Not reported
Modified By:	TRANSLAT
Last Modified:	03/04/2004

Equipment Records:

C02 - Pipe Location - Underground/On-ground
F00 - Pipe External Protection - None
A00 - Tank Internal Protection - None
D02 - Pipe Type - Galvanized Steel
G00 - Tank Secondary Containment - None
J02 - Dispenser - Suction Dispenser
I00 - Overfill - None
B00 - Tank External Protection - None
H00 - Tank Leak Detection - None

Tank Number:	23
Tank ID:	46820
Tank Status:	Closed - Removed
Material Name:	Closed - Removed
Capacity Gallons:	550
Install Date:	11/01/1982
Date Tank Closed:	07/01/1998
Registered:	True
Tank Location:	Underground
Tank Type:	Steel/carbon steel
Material Code:	0009
Common Name of Substance:	Gasoline

HESS#32518 (Continued) **1000263774**

Tightness Test Method: NN
Date Test: Not reported
Next Test Date: Not reported
Pipe Model: Not reported
Modified By: TRANSLAT
Last Modified: 03/04/2004

Equipment Records:

C02 - Pipe Location - Underground/On-ground
F00 - Pipe External Protection - None
A00 - Tank Internal Protection - None
D02 - Pipe Type - Galvanized Steel
G00 - Tank Secondary Containment - None
J02 - Dispenser - Suction Dispenser
I00 - Overfill - None
B00 - Tank External Protection - None
H00 - Tank Leak Detection - None

Tank Number: 24
Tank ID: 46821
Tank Status: Closed - Removed
Material Name: Closed - Removed
Capacity Gallons: 550
Install Date: 11/01/1982
Date Tank Closed: 07/01/1998
Registered: True
Tank Location: Underground
Tank Type: Steel/carbon steel
Material Code: 0009
Common Name of Substance: Gasoline

Tightness Test Method: NN
Date Test: Not reported
Next Test Date: Not reported
Pipe Model: Not reported
Modified By: TRANSLAT
Last Modified: 03/04/2004

Equipment Records:

A00 - Tank Internal Protection - None
D02 - Pipe Type - Galvanized Steel
G00 - Tank Secondary Containment - None
J02 - Dispenser - Suction Dispenser
C02 - Pipe Location - Underground/On-ground
F00 - Pipe External Protection - None
I00 - Overfill - None
B00 - Tank External Protection - None
H00 - Tank Leak Detection - None

Tank Number: 25
Tank ID: 46822
Tank Status: Closed - Removed
Material Name: Closed - Removed
Capacity Gallons: 550
Install Date: 11/01/1982
Date Tank Closed: 07/01/1998

HESS#32518 (Continued) **1000263774**

Registered:	True
Tank Location:	Underground
Tank Type:	Steel/carbon steel
Material Code:	0009
Common Name of Substance:	Gasoline
Tightness Test Method:	NN
Date Test:	Not reported
Next Test Date:	Not reported
Pipe Model:	Not reported
Modified By:	TRANSLAT
Last Modified:	03/04/2004

Equipment Records:

A00 - Tank Internal Protection - None
D02 - Pipe Type - Galvanized Steel
G00 - Tank Secondary Containment - None
J02 - Dispenser - Suction Dispenser
C02 - Pipe Location - Underground/On-ground
F00 - Pipe External Protection - None
I00 - Overfill - None
B00 - Tank External Protection - None
H00 - Tank Leak Detection - None

Tank Number:	26
Tank ID:	46823
Tank Status:	Closed - Removed
Material Name:	Closed - Removed
Capacity Gallons:	550
Install Date:	11/01/1982
Date Tank Closed:	07/01/1998
Registered:	True
Tank Location:	Underground
Tank Type:	Steel/carbon steel
Material Code:	0009
Common Name of Substance:	Gasoline
Tightness Test Method:	NN
Date Test:	Not reported
Next Test Date:	Not reported
Pipe Model:	Not reported
Modified By:	TRANSLAT
Last Modified:	03/04/2004

Equipment Records:

I00 - Overfill - None
C02 - Pipe Location - Underground/On-ground
F00 - Pipe External Protection - None
A00 - Tank Internal Protection - None
D02 - Pipe Type - Galvanized Steel
G00 - Tank Secondary Containment - None
J02 - Dispenser - Suction Dispenser
B00 - Tank External Protection - None
H00 - Tank Leak Detection - None

Tank Number:	27

HESS#32518 (Continued) **1000263774**

Tank ID:	46824
Tank Status:	Closed - Removed
Material Name:	Closed - Removed
Capacity Gallons:	550
Install Date:	11/01/1982
Date Tank Closed:	07/01/1998
Registered:	True
Tank Location:	Underground
Tank Type:	Steel/carbon steel
Material Code:	0009
Common Name of Substance:	Gasoline
Tightness Test Method:	NN
Date Test:	Not reported
Next Test Date:	Not reported
Pipe Model:	Not reported
Modified By:	TRANSLAT
Last Modified:	03/04/2004

Equipment Records:

A00 - Tank Internal Protection - None
D02 - Pipe Type - Galvanized Steel
G00 - Tank Secondary Containment - None
J02 - Dispenser - Suction Dispenser
C02 - Pipe Location - Underground/On-ground
F00 - Pipe External Protection - None
I00 - Overfill - None
B00 - Tank External Protection - None
H00 - Tank Leak Detection - None

Tank Number:	28
Tank ID:	46825
Tank Status:	Closed - Removed
Material Name:	Closed - Removed
Capacity Gallons:	550
Install Date:	11/01/1982
Date Tank Closed:	07/01/1998
Registered:	True
Tank Location:	Underground
Tank Type:	Steel/carbon steel
Material Code:	0009
Common Name of Substance:	Gasoline
Tightness Test Method:	NN
Date Test:	Not reported
Next Test Date:	Not reported
Pipe Model:	Not reported
Modified By:	TRANSLAT
Last Modified:	03/04/2004

Equipment Records:

I00 - Overfill - None
C02 - Pipe Location - Underground/On-ground
F00 - Pipe External Protection - None
A00 - Tank Internal Protection - None
D02 - Pipe Type - Galvanized Steel
G00 - Tank Secondary Containment - None

HESS#32518 (Continued) **1000263774**

J02 - Dispenser - Suction Dispenser
B00 - Tank External Protection - None
H00 - Tank Leak Detection - None

Tank Number:	29
Tank ID:	46826
Tank Status:	Closed - Removed
Material Name:	Closed - Removed
Capacity Gallons:	550
Install Date:	11/01/1982
Date Tank Closed:	07/01/1998
Registered:	True
Tank Location:	Underground
Tank Type:	Steel/carbon steel
Material Code:	0009
Common Name of Substance:	Gasoline
Tightness Test Method:	NN
Date Test:	Not reported
Next Test Date:	Not reported
Pipe Model:	Not reported
Modified By:	TRANSLAT
Last Modified:	03/04/2004

Equipment Records:

A00 - Tank Internal Protection - None
D02 - Pipe Type - Galvanized Steel
G00 - Tank Secondary Containment - None
J02 - Dispenser - Suction Dispenser
C02 - Pipe Location - Underground/On-ground
F00 - Pipe External Protection - None
I00 - Overfill - None
B00 - Tank External Protection - None
H00 - Tank Leak Detection - None

Tank Number:	3
Tank ID:	46830
Tank Status:	Closed - Removed
Material Name:	Closed - Removed
Capacity Gallons:	550
Install Date:	11/01/1982
Date Tank Closed:	07/01/1998
Registered:	True
Tank Location:	Underground
Tank Type:	Steel/carbon steel
Material Code:	0009
Common Name of Substance:	Gasoline
Tightness Test Method:	NN
Date Test:	Not reported
Next Test Date:	Not reported
Pipe Model:	Not reported
Modified By:	TRANSLAT
Last Modified:	03/04/2004

Equipment Records:

HESS#32518 (Continued) **1000263774**

I00 - Overfill - None
C02 - Pipe Location - Underground/On-ground
F00 - Pipe External Protection - None
A00 - Tank Internal Protection - None
D02 - Pipe Type - Galvanized Steel
G00 - Tank Secondary Containment - None
J02 - Dispenser - Suction Dispenser
B00 - Tank External Protection - None
H00 - Tank Leak Detection - None

Tank Number:	30
Tank ID:	46827
Tank Status:	Closed - Removed
Material Name:	Closed - Removed
Capacity Gallons:	550
Install Date:	11/01/1982
Date Tank Closed:	07/01/1998
Registered:	True
Tank Location:	Underground
Tank Type:	Steel/carbon steel
Material Code:	0009
Common Name of Substance:	Gasoline
Tightness Test Method:	NN
Date Test:	Not reported
Next Test Date:	Not reported
Pipe Model:	Not reported
Modified By:	TRANSLAT
Last Modified:	03/04/2004

Equipment Records:

C02 - Pipe Location - Underground/On-ground
F00 - Pipe External Protection - None
A00 - Tank Internal Protection - None
D02 - Pipe Type - Galvanized Steel
G00 - Tank Secondary Containment - None
J02 - Dispenser - Suction Dispenser
I00 - Overfill - None
B00 - Tank External Protection - None
H00 - Tank Leak Detection - None

Tank Number:	31
Tank ID:	16159
Tank Status:	Closed - Removed
Material Name:	Closed - Removed
Capacity Gallons:	4000
Install Date:	10/01/1982
Date Tank Closed:	07/01/1998
Registered:	True
Tank Location:	Underground
Tank Type:	Steel/carbon steel
Material Code:	0009
Common Name of Substance:	Gasoline
Tightness Test Method:	20
Date Test:	04/01/1997

HESS#32518 (Continued) **1000263774**

Next Test Date: Not reported
Pipe Model: Not reported
Modified By: TRANSLAT
Last Modified: 03/04/2004

Equipment Records:

C02 - Pipe Location - Underground/On-ground
F00 - Pipe External Protection - None
A00 - Tank Internal Protection - None
D02 - Pipe Type - Galvanized Steel
G00 - Tank Secondary Containment - None
H99 - Tank Leak Detection - Other
J01 - Dispenser - Pressurized Dispenser
B00 - Tank External Protection - None
I01 - Overfill - Float Vent Valve

Tank Number: 32
Tank ID: 16160
Tank Status: Closed - Removed
Material Name: Closed - Removed
Capacity Gallons: 4000
Install Date: 10/01/1982
Date Tank Closed: 07/01/1998
Registered: True
Tank Location: Underground
Tank Type: Steel/carbon steel
Material Code: 0009
Common Name of Substance: Gasoline

Tightness Test Method: 20
Date Test: 04/01/1997
Next Test Date: Not reported
Pipe Model: Not reported
Modified By: TRANSLAT
Last Modified: 03/04/2004

Equipment Records:

A00 - Tank Internal Protection - None
D02 - Pipe Type - Galvanized Steel
G00 - Tank Secondary Containment - None
H99 - Tank Leak Detection - Other
J01 - Dispenser - Pressurized Dispenser
C02 - Pipe Location - Underground/On-ground
F00 - Pipe External Protection - None
B00 - Tank External Protection - None
I01 - Overfill - Float Vent Valve

Tank Number: 33
Tank ID: 16161
Tank Status: Closed - Removed
Material Name: Closed - Removed
Capacity Gallons: 2000
Install Date: 10/01/1982
Date Tank Closed: 07/01/1998
Registered: True
Tank Location: Underground

HESS#32518 (Continued) **1000263774**

Tank Type: Steel/carbon steel
Material Code: 0009
Common Name of Substance: Gasoline

Tightness Test Method: 20
Date Test: 04/01/1997
Next Test Date: Not reported
Pipe Model: Not reported
Modified By: TRANSLAT
Last Modified: 03/04/2004

Equipment Records:

A00 - Tank Internal Protection - None
D02 - Pipe Type - Galvanized Steel
G00 - Tank Secondary Containment - None
H99 - Tank Leak Detection - Other
J01 - Dispenser - Pressurized Dispenser
C02 - Pipe Location - Underground/On-ground
F00 - Pipe External Protection - None
B00 - Tank External Protection - None
I01 - Overfill - Float Vent Valve

Tank Number: 34
Tank ID: 16162
Tank Status: Closed - Removed
Material Name: Closed - Removed
Capacity Gallons: 4000
Install Date: 10/01/1982
Date Tank Closed: 07/01/1998
Registered: True
Tank Location: Underground
Tank Type: Steel/carbon steel
Material Code: 0009
Common Name of Substance: Gasoline

Tightness Test Method: 20
Date Test: 04/01/1997
Next Test Date: Not reported
Pipe Model: Not reported
Modified By: TRANSLAT
Last Modified: 03/04/2004

Equipment Records:

A00 - Tank Internal Protection - None
D02 - Pipe Type - Galvanized Steel
G00 - Tank Secondary Containment - None
H99 - Tank Leak Detection - Other
J01 - Dispenser - Pressurized Dispenser
C02 - Pipe Location - Underground/On-ground
F00 - Pipe External Protection - None
B00 - Tank External Protection - None
I01 - Overfill - Float Vent Valve

Tank Number: 35
Tank ID: 16163
Tank Status: Closed - Removed

HESS#32518 (Continued) **1000263774**

Material Name:	Closed - Removed
Capacity Gallons:	2000
Install Date:	10/01/1982
Date Tank Closed:	07/01/1998
Registered:	True
Tank Location:	Underground
Tank Type:	Steel/carbon steel
Material Code:	0009
Common Name of Substance:	Gasoline
Tightness Test Method:	20
Date Test:	04/01/1997
Next Test Date:	Not reported
Pipe Model:	Not reported
Modified By:	TRANSLAT
Last Modified:	03/04/2004

Equipment Records:

C02 - Pipe Location - Underground/On-ground
F00 - Pipe External Protection - None
A00 - Tank Internal Protection - None
D02 - Pipe Type - Galvanized Steel
G00 - Tank Secondary Containment - None
H99 - Tank Leak Detection - Other
J01 - Dispenser - Pressurized Dispenser
B00 - Tank External Protection - None
I01 - Overfill - Float Vent Valve

Tank Number:	36
Tank ID:	16164
Tank Status:	Closed - Removed
Material Name:	Closed - Removed
Capacity Gallons:	4000
Install Date:	10/01/1982
Date Tank Closed:	07/01/1998
Registered:	True
Tank Location:	Underground
Tank Type:	Steel/carbon steel
Material Code:	0008
Common Name of Substance:	Diesel
Tightness Test Method:	20
Date Test:	04/01/1997
Next Test Date:	Not reported
Pipe Model:	Not reported
Modified By:	TRANSLAT
Last Modified:	03/04/2004

Equipment Records:

C02 - Pipe Location - Underground/On-ground
F00 - Pipe External Protection - None
A00 - Tank Internal Protection - None
D02 - Pipe Type - Galvanized Steel
G00 - Tank Secondary Containment - None
H99 - Tank Leak Detection - Other
J01 - Dispenser - Pressurized Dispenser
B00 - Tank External Protection - None

HESS#32518 (Continued) **1000263774**

I01 - Overfill - Float Vent Valve

Tank Number:	37
Tank ID:	16165
Tank Status:	Closed - Removed
Material Name:	Closed - Removed
Capacity Gallons:	550
Install Date:	02/01/1964
Date Tank Closed:	07/01/1998
Registered:	True
Tank Location:	Underground
Tank Type:	Steel/carbon steel
Material Code:	9999
Common Name of Substance:	Other
Tightness Test Method:	20
Date Test:	04/01/1997
Next Test Date:	Not reported
Pipe Model:	Not reported
Modified By:	TRANSLAT
Last Modified:	03/04/2004

Equipment Records:

I00 - Overfill - None
C02 - Pipe Location - Underground/On-ground
F00 - Pipe External Protection - None
A00 - Tank Internal Protection - None
D02 - Pipe Type - Galvanized Steel
G00 - Tank Secondary Containment - None
H99 - Tank Leak Detection - Other
J00 - Dispenser - None
B00 - Tank External Protection - None

Tank Number:	38
Tank ID:	16166
Tank Status:	Closed - Removed
Material Name:	Closed - Removed
Capacity Gallons:	2000
Install Date:	02/01/1964
Date Tank Closed:	07/01/1998
Registered:	True
Tank Location:	Underground
Tank Type:	Steel/carbon steel
Material Code:	0001
Common Name of Substance:	#2 Fuel Oil (On-Site Consumption)
Tightness Test Method:	00
Date Test:	07/01/1995
Next Test Date:	Not reported
Pipe Model:	Not reported
Modified By:	TRANSLAT
Last Modified:	03/04/2004

Equipment Records:

C02 - Pipe Location - Underground/On-ground
F00 - Pipe External Protection - None

HESS#32518 (Continued) **1000263774**

A00 - Tank Internal Protection - None
D10 - Pipe Type - Copper
G00 - Tank Secondary Containment - None
H99 - Tank Leak Detection - Other
I00 - Overfill - None
B00 - Tank External Protection - None

Tank Number:	39
Tank ID:	54686
Tank Status:	In Service
Material Name:	In Service
Capacity Gallons:	10000
Install Date:	07/01/1998
Date Tank Closed:	Not reported
Registered:	True
Tank Location:	Underground
Tank Type:	Equivalent technology
Material Code:	2712
Common Name of Substance:	Gasoline/Ethanol
Tightness Test Method:	20
Date Test:	11/01/1998
Next Test Date:	Not reported
Pipe Model:	Not reported
Modified By:	TMMOODY
Last Modified:	10/10/2014

Equipment Records:

B04 - Tank External Protection - Fiberglass
E04 - Piping Secondary Containment - Double-Walled (Underground)
L01 - Piping Leak Detection - Interstitial - Electronic Monitoring
C02 - Pipe Location - Underground/On-ground
F04 - Pipe External Protection - Fiberglass
H01 - Tank Leak Detection - Interstitial - Electronic Monitoring
I02 - Overfill - High Level Alarm
K01 - Spill Prevention - Catch Basin
A00 - Tank Internal Protection - None
J01 - Dispenser - Pressurized Dispenser
D06 - Pipe Type - Fiberglass Reinforced Plastic (FRP)
G04 - Tank Secondary Containment - Double-Walled (Underground)
I01 - Overfill - Float Vent Valve
L07 - Piping Leak Detection - Pressurized Piping Leak Detector

Tank Number:	4
Tank ID:	46831
Tank Status:	Closed - Removed
Material Name:	Closed - Removed
Capacity Gallons:	550
Install Date:	11/01/1982
Date Tank Closed:	07/01/1998
Registered:	True
Tank Location:	Underground
Tank Type:	Steel/carbon steel
Material Code:	0009
Common Name of Substance:	Gasoline

HESS#32518 (Continued) **1000263774**

Tightness Test Method: NN
Date Test: Not reported
Next Test Date: Not reported
Pipe Model: Not reported
Modified By: TRANSLAT
Last Modified: 03/04/2004

Equipment Records:

C02 - Pipe Location - Underground/On-ground
F00 - Pipe External Protection - None
A00 - Tank Internal Protection - None
D02 - Pipe Type - Galvanized Steel
G00 - Tank Secondary Containment - None
J02 - Dispenser - Suction Dispenser
I00 - Overfill - None
B00 - Tank External Protection - None
H00 - Tank Leak Detection - None

Tank Number: 40
Tank ID: 54687
Tank Status: In Service
Material Name: In Service
Capacity Gallons: 10000
Install Date: 07/01/1998
Date Tank Closed: Not reported
Registered: True
Tank Location: Underground
Tank Type: Equivalent technology
Material Code: 2712
Common Name of Substance: Gasoline/Ethanol

Tightness Test Method: 20
Date Test: 11/01/1998
Next Test Date: Not reported
Pipe Model: Not reported
Modified By: TMMOODY
Last Modified: 10/10/2014

Equipment Records:

A00 - Tank Internal Protection - None
J01 - Dispenser - Pressurized Dispenser
C02 - Pipe Location - Underground/On-ground
F04 - Pipe External Protection - Fiberglass
H01 - Tank Leak Detection - Interstitial - Electronic Monitoring
I02 - Overfill - High Level Alarm
K01 - Spill Prevention - Catch Basin
B04 - Tank External Protection - Fiberglass
E04 - Piping Secondary Containment - Double-Walled (Underground)
L01 - Piping Leak Detection - Interstitial - Electronic Monitoring
D06 - Pipe Type - Fiberglass Reinforced Plastic (FRP)
G04 - Tank Secondary Containment - Double-Walled (Underground)
I01 - Overfill - Float Vent Valve
L07 - Piping Leak Detection - Pressurized Piping Leak Detector

Tank Number: 41
Tank ID: 54688

HESS#32518 (Continued) **1000263774**

Tank Status:	In Service
Material Name:	In Service
Capacity Gallons:	10000
Install Date:	07/01/1998
Date Tank Closed:	Not reported
Registered:	True
Tank Location:	Underground
Tank Type:	Equivalent technology
Material Code:	2712
Common Name of Substance:	Gasoline/Ethanol
Tightness Test Method:	20
Date Test:	11/01/1998
Next Test Date:	Not reported
Pipe Model:	Not reported
Modified By:	TMMOODY
Last Modified:	10/10/2014

Equipment Records:

B04 - Tank External Protection - Fiberglass
E04 - Piping Secondary Containment - Double-Walled (Underground)
L01 - Piping Leak Detection - Interstitial - Electronic Monitoring
C02 - Pipe Location - Underground/On-ground
F04 - Pipe External Protection - Fiberglass
H01 - Tank Leak Detection - Interstitial - Electronic Monitoring
I02 - Overfill - High Level Alarm
K01 - Spill Prevention - Catch Basin
A00 - Tank Internal Protection - None
J01 - Dispenser - Pressurized Dispenser
D06 - Pipe Type - Fiberglass Reinforced Plastic (FRP)
G04 - Tank Secondary Containment - Double-Walled (Underground)
I01 - Overfill - Float Vent Valve
L07 - Piping Leak Detection - Pressurized Piping Leak Detector

Tank Number:	42
Tank ID:	54689
Tank Status:	In Service
Material Name:	In Service
Capacity Gallons:	10000
Install Date:	07/01/1998
Date Tank Closed:	Not reported
Registered:	True
Tank Location:	Underground
Tank Type:	Equivalent technology
Material Code:	0008
Common Name of Substance:	Diesel
Tightness Test Method:	20
Date Test:	11/01/1998
Next Test Date:	Not reported
Pipe Model:	Not reported
Modified By:	TMMOODY
Last Modified:	10/10/2014

Equipment Records:

C02 - Pipe Location - Underground/On-ground
F04 - Pipe External Protection - Fiberglass

HESS#32518 (Continued) **1000263774**

H01 - Tank Leak Detection - Interstitial - Electronic Monitoring
I02 - Overfill - High Level Alarm
K01 - Spill Prevention - Catch Basin
A00 - Tank Internal Protection - None
J01 - Dispenser - Pressurized Dispenser
B04 - Tank External Protection - Fiberglass
E04 - Piping Secondary Containment - Double-Walled (Underground)
L01 - Piping Leak Detection - Interstitial - Electronic Monitoring
D06 - Pipe Type - Fiberglass Reinforced Plastic (FRP)
G04 - Tank Secondary Containment - Double-Walled (Underground)
L07 - Piping Leak Detection - Pressurized Piping Leak Detector

Tank Number:	43
Tank ID:	54690
Tank Status:	In Service
Material Name:	In Service
Capacity Gallons:	600
Install Date:	07/01/1998
Date Tank Closed:	Not reported
Registered:	True
Tank Location:	Underground
Tank Type:	Equivalent technology
Material Code:	9999
Common Name of Substance:	Other
Tightness Test Method:	20
Date Test:	11/01/1998
Next Test Date:	Not reported
Pipe Model:	Not reported
Modified By:	TMMOODY
Last Modified:	10/10/2014

Equipment Records:

B04 - Tank External Protection - Fiberglass
L00 - Piping Leak Detection - None
C00 - Pipe Location - No Piping
F00 - Pipe External Protection - None
H01 - Tank Leak Detection - Interstitial - Electronic Monitoring
K01 - Spill Prevention - Catch Basin
A00 - Tank Internal Protection - None
D00 - Pipe Type - No Piping
J01 - Dispenser - Pressurized Dispenser
E00 - Piping Secondary Containment - None
G04 - Tank Secondary Containment - Double-Walled (Underground)
I01 - Overfill - Float Vent Valve

Tank Number:	5
Tank ID:	46832
Tank Status:	Closed - Removed
Material Name:	Closed - Removed
Capacity Gallons:	550
Install Date:	11/01/1982
Date Tank Closed:	07/01/1998
Registered:	True
Tank Location:	Underground
Tank Type:	Steel/carbon steel

HESS#32518 (Continued) **1000263774**

Material Code: 0009
Common Name of Substance: Gasoline

Tightness Test Method: NN
Date Test: Not reported
Next Test Date: Not reported
Pipe Model: Not reported
Modified By: TRANSLAT
Last Modified: 03/04/2004

Equipment Records:

I00 - Overfill - None
C02 - Pipe Location - Underground/On-ground
F00 - Pipe External Protection - None
A00 - Tank Internal Protection - None
D02 - Pipe Type - Galvanized Steel
G00 - Tank Secondary Containment - None
J02 - Dispenser - Suction Dispenser
B00 - Tank External Protection - None
H00 - Tank Leak Detection - None

Tank Number: 6
Tank ID: 46833
Tank Status: Closed - Removed
Material Name: Closed - Removed
Capacity Gallons: 550
Install Date: 11/01/1982
Date Tank Closed: 07/01/1998
Registered: True
Tank Location: Underground
Tank Type: Steel/carbon steel
Material Code: 0009
Common Name of Substance: Gasoline

Tightness Test Method: NN
Date Test: Not reported
Next Test Date: Not reported
Pipe Model: Not reported
Modified By: TRANSLAT
Last Modified: 03/04/2004

Equipment Records:

A00 - Tank Internal Protection - None
D02 - Pipe Type - Galvanized Steel
G00 - Tank Secondary Containment - None
J02 - Dispenser - Suction Dispenser
C02 - Pipe Location - Underground/On-ground
F00 - Pipe External Protection - None
I00 - Overfill - None
B00 - Tank External Protection - None
H00 - Tank Leak Detection - None

Tank Number: 7
Tank ID: 46834
Tank Status: Closed - Removed
Material Name: Closed - Removed

HESS#32518 (Continued) **1000263774**

Capacity Gallons:	550
Install Date:	11/01/1982
Date Tank Closed:	07/01/1998
Registered:	True
Tank Location:	Underground
Tank Type:	Steel/carbon steel
Material Code:	0009
Common Name of Substance:	Gasoline
Tightness Test Method:	NN
Date Test:	Not reported
Next Test Date:	Not reported
Pipe Model:	Not reported
Modified By:	TRANSLAT
Last Modified:	03/04/2004

Equipment Records:

I00 - Overfill - None
C02 - Pipe Location - Underground/On-ground
F00 - Pipe External Protection - None
A00 - Tank Internal Protection - None
D02 - Pipe Type - Galvanized Steel
G00 - Tank Secondary Containment - None
J02 - Dispenser - Suction Dispenser
B00 - Tank External Protection - None
H00 - Tank Leak Detection - None

Tank Number:	8
Tank ID:	46835
Tank Status:	Closed - Removed
Material Name:	Closed - Removed
Capacity Gallons:	550
Install Date:	11/01/1982
Date Tank Closed:	07/01/1998
Registered:	True
Tank Location:	Underground
Tank Type:	Steel/carbon steel
Material Code:	0009
Common Name of Substance:	Gasoline
Tightness Test Method:	NN
Date Test:	Not reported
Next Test Date:	Not reported
Pipe Model:	Not reported
Modified By:	TRANSLAT
Last Modified:	03/04/2004

Equipment Records:

C02 - Pipe Location - Underground/On-ground
F00 - Pipe External Protection - None
A00 - Tank Internal Protection - None
D02 - Pipe Type - Galvanized Steel
G00 - Tank Secondary Containment - None
J02 - Dispenser - Suction Dispenser
I00 - Overfill - None
B00 - Tank External Protection - None
H00 - Tank Leak Detection - None

HESS#32518 (Continued) **1000263774**

Tank Number:	9
Tank ID:	46836
Tank Status:	Closed - Removed
Material Name:	Closed - Removed
Capacity Gallons:	550
Install Date:	11/01/1982
Date Tank Closed:	07/01/1998
Registered:	True
Tank Location:	Underground
Tank Type:	Steel/carbon steel
Material Code:	0009
Common Name of Substance:	Gasoline
Tightness Test Method:	NN
Date Test:	Not reported
Next Test Date:	Not reported
Pipe Model:	Not reported
Modified By:	TRANSLAT
Last Modified:	03/04/2004

Equipment Records:

I00 - Overfill - None
C02 - Pipe Location - Underground/On-ground
F00 - Pipe External Protection - None
A00 - Tank Internal Protection - None
D02 - Pipe Type - Galvanized Steel
G00 - Tank Secondary Containment - None
J02 - Dispenser - Suction Dispenser
B00 - Tank External Protection - None
H00 - Tank Leak Detection - None

HIST UST:

PBS Number:	2-297747
SPDES Number:	Not reported
Emergency Contact:	AMERADA HESS CORP.
Emergency Telephone:	(732) 750-6000
Operator:	AMERADA HESS CORP.
Operator Telephone:	(732) 750-6000
Owner Name:	AMERADA HESS CORPORATION
Owner Address:	1 HESS PLAZA
Owner City,St,Zip:	WOODBRIDGE, NJ 07095
Owner Telephone:	(732) 750-6000
Owner Type:	Corporate/Commercial
Owner Subtype:	Not reported
Mailing Name:	AMERADA HESS CORP.
Mailing Address:	1 HESS PLAZA
Mailing Address 2:	Not reported
Mailing City,St,Zip:	WOODBRIDGE, NJ 07095
Mailing Contact:	JANICE FLAHERTY
Mailing Telephone:	(732) 750-6350
Owner Mark:	Second Owner
Facility Status:	1 - Active PBS facility, i.e. total capacity of the PBS tanks is greater than 1,100 gallons, regardless if Subpart 360-14 tanks exist or not at the facility.
Facility Addr2:	Not reported
SWIS ID:	6101
Old PBS Number:	Not reported

HESS#32518 (Continued) **1000263774**

Facility Type:	RETAIL GASOLINE SALES
Inspected Date:	Not reported
Inspector:	Not reported
Inspection Result:	Not reported
Federal ID:	Not reported
Certification Flag:	False
Certification Date:	05/30/2000
Expiration Date:	05/23/2005
Renew Flag:	False
Renewal Date:	Not reported
Total Capacity:	40600
FAMT:	True
Facility Screen:	No Missing Data
Owner Screen:	No Missing Data
Tank Screen:	No Missing Data
Dead Letter:	False
CBS Number:	Not reported
Town or City:	NEW YORK CITY
County Code:	61
Town or City:	01
Region:	2

Tank Id:	28
Tank Location:	UNDERGROUND
Tank Status:	Closed-Removed
Install Date:	Not reported
Capacity (gals):	550
Product Stored:	UNLEADED GASOLINE
Tank Type:	Steel/carbon steel
Tank Internal:	None
Tank External:	None
Pipe Location:	Underground
Pipe Type:	GALVANIZED STEEL
Pipe Internal:	None
Pipe External:	None
Second Containment:	None
Leak Detection:	None
Overfill Prot:	None
Dispenser:	Suction
Date Tested:	Not reported
Next Test Date:	Not reported
Missing Data for Tank:	No Missing Data
Date Closed:	11/01/1982
Test Method:	Not reported
Deleted:	False
Updated:	True
Lat/long:	Not reported

Tank Id:	29
Tank Location:	UNDERGROUND
Tank Status:	Closed-Removed
Install Date:	Not reported
Capacity (gals):	550
Product Stored:	UNLEADED GASOLINE
Tank Type:	Steel/carbon steel
Tank Internal:	None

HESS#32518 (Continued) **1000263774**

Tank External:	None
Pipe Location:	Underground
Pipe Type:	GALVANIZED STEEL
Pipe Internal:	None
Pipe External:	None
Second Containment:	None
Leak Detection:	None
Overfill Prot:	None
Dispenser:	Suction
Date Tested:	Not reported
Next Test Date:	Not reported
Missing Data for Tank:	No Missing Data
Date Closed:	11/01/1982
Test Method:	Not reported
Deleted:	False
Updated:	True
Lat/long:	Not reported

Tank Id:	30
Tank Location:	UNDERGROUND
Tank Status:	Closed-Removed
Install Date:	Not reported
Capacity (gals):	550
Product Stored:	UNLEADED GASOLINE
Tank Type:	Steel/carbon steel
Tank Internal:	None
Tank External:	None
Pipe Location:	Underground
Pipe Type:	GALVANIZED STEEL
Pipe Internal:	None
Pipe External:	None
Second Containment:	None
Leak Detection:	None
Overfill Prot:	None
Dispenser:	Suction
Date Tested:	Not reported
Next Test Date:	Not reported
Missing Data for Tank:	No Missing Data
Date Closed:	11/01/1982
Test Method:	Not reported
Deleted:	False
Updated:	True
Lat/long:	Not reported

NY MANIFEST:

EPA ID:	NYD982185670
Country:	USA

Mailing Info:

Name:	MERIT OIL
Contact:	NELSON FLORES
Address:	2880 ATLANTIC AVE
City/State/Zip:	BROOKLYN, NY 11207 2725
Country:	USA
Phone:	516-454-7677

HESS#32518 (Continued) **1000263774**

Manifest:

Document ID:	NYG1058085
Manifest Status:	Not reported
Trans1 State ID:	PD1011NY
Trans2 State ID:	Not reported
Generator Ship Date:	12/22/1998
Trans1 Recv Date:	12/22/1998
Trans2 Recv Date:	Not reported
TSD Site Recv Date:	12/22/1998
Part A Recv Date:	Not reported
Part B Recv Date:	Not reported
Generator EPA ID:	NYD982185670
Trans1 EPA ID:	NYD077444263
Trans2 EPA ID:	Not reported
TSDF ID:	NYD077444263
Waste Code:	D001 - NON-LISTED IGNITABLE WASTES
Quantity:	00250
Units:	P - Pounds
Number of Containers:	001
Container Type:	DM - Metal drums, barrels
Handling Method:	B Incineration, heat recovery, burning.
Specific Gravity:	01.00
Year:	1998

SPILLS:

Facility ID:	1006577
Facility Type:	ER
DER Facility ID:	62609
Site ID:	439937
DEC Region:	2
Spill Date:	9/16/2010
Spill Number/Closed Date:	1006577 / 10/20/2010
Spill Cause:	Unknown
Spill Class:	Known release with minimal potential for fire or hazard. DEC Response. Willing Responsible Party. Corrective action taken.
SWIS:	2401
Investigator:	smsanges
Referred To:	Not reported
Reported to Dept:	9/17/2010
CID:	Not reported
Water Affected:	Not reported
Spill Source:	Unknown
Spill Notifier:	Other
Cleanup Ceased:	Not reported
Cleanup Meets Std:	False
Last Inspection:	Not reported
Recommended Penalty:	False
UST Trust:	False
Remediation Phase:	0
Date Entered In Computer:	9/17/2010
Spill Record Last Update:	10/20/2010
Spiller Name:	Not reported
Spiller Company:	UNKNOWN
Spiller Address:	Not reported
Spiller City,St,Zip:	NY

HESS#32518 (Continued) **1000263774**

Spiller Company:	999
Contact Name:	ED RUSSO
Contact Phone:	Not reported
DEC Memo:	Sangesland spoke to Joe Rennie at EnviroTrak. He said the site was MW7 on the West side of Barbey St, Brooklyn. At the time person sampling the well said they had a trace amount of oil on the outside of the bailer. 8270 results showed minor hits for the "benzos" and 8260 was Non-Detect.No additional information was available.
Remarks:	Caller advised that unknown material possibly fuel oil spilled in a monitoring well. Caller also advising that the material possibly came from the adjacent property at 2840 atlantic ave.

Material:

Site ID:	439937
Operable Unit ID:	1190566
Operable Unit:	01
Material ID:	2185594
Material Code:	0064A
Material Name:	UNKNOWN MATERIAL
Case No.:	Not reported
Material FA:	Other
Quantity:	Not reported
Units:	Not reported
Recovered:	Not reported
Resource Affected:	Not reported
Oxygenate:	False

Tank Test:

Facility ID:	9830002
Facility Type:	ER
DER Facility ID:	62609
Site ID:	65126
DEC Region:	2
Spill Date:	8/6/1998
Spill Number/Closed Date:	9830002 / Not Reported
Spill Cause:	Other
Spill Class:	Known release that creates potential for fire or hazard. DEC Response. Willing Responsible Party. Corrective action taken.
SWIS:	2401
Investigator:	RJFENG
Referred To:	DELINEATION, STRE PILOT TESTING
Reported to Dept:	8/6/1998
CID:	Not reported
Water Affected:	Not reported
Spill Source:	Gasoline Station or other PBS Facility
Spill Notifier:	Other
Cleanup Ceased:	Not reported
Cleanup Meets Std:	False
Last Inspection:	Not reported
Recommended Penalty:	False
UST Trust:	False
Remediation Phase:	5
Date Entered In Computer:	8/6/1998
Spill Record Last Update:	9/15/2014
Spiller Name:	Not reported

HESS#32518 (Continued) **1000263774**

Spiller Company:	HESS/MERIT
Spiller Address:	134-15 CROSSBAY BLVD
Spiller City,St,Zip:	HOWARD BEACH, NY
Spiller Company:	001
Contact Name:	ANGELO FATIGA
Contact Phone:	(610) 527-7900
DEC Memo:	Prior to Sept, 2004 data translation this spill Lead_DEC Field was "SUN"12/10/2004 Reassigned from Sangesland to Sun.10/31/05: Project reassigned from Sun to Andersen. Site needs Stip and RAP. 1/26/06: 1/25/06 meeting with Quantum, NYSDEC, and GSC/Kleinfelder: Additional delineation difficult because of residential area, an RAP will be prepared.2/13/06: Reviewed the quarterly report dated 1/24/06. BTEX concentration in MW-6 is 7,530 ppb. Sent an RAP required letter. RAP due 4/13/06.4/17/06: RAP not received. Sent stipulation agreement. Stip due back 5/29/06.6/26/06: Received a RAP. Vertical delineation around MW6 proposed. Biosolve use proposed. RAP states that MW6 is too close to the tanks and remote fills for the use of chemical injection.6/30/06: Meeting on 6/28/06 with Hess, Quantum, NYSDEC, EnviroTrac and GSC. RAP approved. Stip will be delayed for another triannual sampling period.7/25/06: Received email from Albert Tonn of GSC/Kleinfelder: Please be advised that the soil boring adjacent to MW-6 will be advanced on August 8, 2006.8/15/06: Received email from Al Tonn of GSC/K: "Please be advised that the soil boring was completed on 8/8/06. There were no impacts observed until the water table interface. Therefore, Kleinfelder will proceed with the Bio-Solve injection on 8/22/06, followed by an EFR event on 8/24/06."10/4/06: Reviewed update report dated 9/27/06. Seven wells sampled on 7/20/06. Max BTEX 3,226 (MW4). No MTBE present. Report states that the approved workplan will be"implemented during the third quarter of 2006". 1/17/07: Meeting on 1/16/07 with Hess, Delta, NYDEC. Biosolve injection/EFR in August, September, and October 2006 from MW4 and MW6. 400-600 gallons recovered. 2/12/07: Received the third triannaul 2006 site status report. Biosolve injection and EFR performed in August, September, and October. There may have been some mobilization into MW1. Wells sampled on 12/26/06. Max BTEX 3,405 ppb (MW6). Emailed Hess, Delta asking if additional work is planned (RAP dated 6/23/06 only proposed 3 Biosolve and EFR events), and suggested that EFR should be performed in MW1.3/13/07: Received email from Tim Fisher:"As discussed during the 1/16/07 site review meeting, our approach for this site is to complete March’s sampling event and then evaluate theeffectiveness of the biosolve / EFR events."5/16/07: Reviewed update report. Wells sampled on 3/28/07. Fluctuating concentrations in MW1/MW6. Max BTEX 5,069 ppb in MW1. MTBE ND in all wells. Biosolve/EFR no longer in use? What is the RAP now?5/17/07: Received email from Timothy Fisher :"Since part of the manufactured claims of Biosolve is to increase the bioavailability of the contaminants, we will be monitoring the attenuation of the residual concentrations. As expected, there was an initial increase in dissolved phase (increase in bioavailability), so the plan is to monitor the effectiveness of the injection."5/21/07: Received email from Timothy Fisher:"We intend to complete 2 additional ground water monitoring events in July and November before completing an assessment of the biosolveapplications conducted in August, September, and October 2006. This will provide us a full year of monitoring data which will help us factor in season dissolved concentration fluctuations." 9/21/07: Reviewed site status report. Fluctuating concentrations in some wells. Wells sampled on 7/10/07.

HESS#32518 (Continued) **1000263774**

Max BTEX 4,472 ppb (MW6), MTBE ND. One additional sampling event and then evaluate for additional action. 2/14/08: Reviewed September 2007 through December 2007 Site Status Report. Wells sampled on November 20, 2007. Max BTEX 2,673 ppb (MW6). MTBE ND. Flucutating concentrations in MW6.5/6/08 - Carlson: Reviewed First Triannual 2008 Update Report dated April 30, 2008. Wells sampled on March 28, 2008. Maximum BTEX concentration 8,883 ppb (MW6). MTBE below detection limit. Hess intends to submit a RAP. When will it be submitted? Meeting scheduled for May 7, 2008.9/2/08 - Carlson: Received email from Ed Russo (Envirotrac) indicating that off-site delineation on the adjacent residential property is impossible and that they would like to install AS wells to perform short term AS/SVE. Mark Tibbe (NYSDEC) sent email in response indicating that delineation may be possible in a driveway and that short term AS/SVE is unacceptable. Sent email requesting a site meeting and a formal RAP be submitted.9/17/08 - Carlson: Site visit. Envirotrac will submit a workplan for soil borings/SVE/AS pilot testing.10/3/08 - Carlson: Reviewed workplan submitted by email on 9/18/08 for installation of 3 wells and STRE pilot testing. Approved workplan. Report due by 1/3/09.10/08/08 - Carlson: Received notification that wells will be installed on 10/15 - 10/16/2008. 10/16/08 - Carlson: Reviewed September 2008 Update Report. Wells sampled on 7/2/08. Maximum BTEX concentration 5,850 ppb (MW6). 10/22/08 - Carlson: Meeting with Hess/Envirotrac.2/20/09 - Carlson: Reviewed January 2009 Update Report. STRE were conducted. High effluent PID during pilot testing. RAP for STREs will be submitted. Wells sampled on 11/19/08. Maximum BTEX concentration 6,041 ppb (MW1).3/18/09 - Carlson: Meeting with Hess and Envirotrac. Need to complete review of submitted RAP. Quarterly gauging requested.4/10/09 - Carlson: Reviewed workplan. STRE pilot testing was conducted. Workplan requested two additional quarters to evaluate STRE effectiveness. Sent email requiring a revised workplan in 30 days. The following modifications are required:1) addition of SVE radius of influence for MW4 and MW6 to the site plan2) an additional air sparge well should be installed between AS-3 and AS-13) remedial action should begin immediately upon receipt of NYSDEC workplan approval.5/27/09 - Carlson: Emailed Envirotrac regarding overdue revised workplan.6/5/09 - Carlson: Reviewed May 2009 Update Report. Wells sampled on March 25, 2009. Maximum BTEX concentration 3,294 ppb (MW4). MTBE ND in all wells. Revised RAP overdue.8/19/09 - Carlson: Meeting with Hess and Envirotrac. Revised RAP submission deadline extended to 9/15/09.12/18/09 - Carlson: Revised work plan overdue. Reviewed update report. SVE/AS wells will be installed in January 2010.1/22/2010 - Carlson: Meeting with Hess. Revised RAP will be submitted. 3/11/2010 - Carlson: Reviewed update report. Revised work plan received. 3/18/2010 - Carlson: Approved work plan for installation of 2 additional AS wells and an additional STRE pilot test with new and existing wells.4/6/2010 - Carlson: Notified drilling will commence on 4/13/2010.6/11/2010 - Carlson: Reviewed update report. Wells sampled on 3/31/2010. Maximum BTEX concentration 3,620 ppb (MW6). Air sparge wells AS4 and AS5 installed on 4/13/2010. STRE conducted on 4/23/2010. 9/30/2010 - Carlson: Reviewed update report. Air sparge wells AS4 and AS5 installed on 4/13/2010. STRE conducted monthly. Soil data for AS4 and AS5 included. Soil impact at 40-45 ft.4/21/11 - Obligado - I reviewed the November 2010 Status report. STREs conducted during August and September 2010. BTEX concentrations up to 959 ug/L in MW1. February 2011 update report. No

HESS#32518 (Continued) **1000263774**

short term remediation events were conducted during the 4th quarter. BTEX concentrations were detected up to 3400 ug/L in MW1. Hess to continue STREs.10/21/11 - Obligado - This spill is reassigned back to Sarah Carlson as per Brevdo.2/9/2012 - Carlson: Reviewed November 2011 Update Report. BTEX groundwater impact remains in MW-1, MW-4, and MW-5. STRE conducted in July and September 2011.8/29/2012 - 1Q2012, 5/31/2012, by EnviroTrac. Hess/EnviroTrac requested to abandon monitoring wells MW-2 and MW-3 based on the historical and current groundwater sampling data. Groundwater was sampled 3/16/2012. DTW 31.32 to 34.41'. Flows to southwest. The next sampling will be in 6/2012. Hess will continue with the STRE events. MW-1, 3,605.6J BTEX. MW-2, ND. MW-3, ND. MW-4, 39.3 BTEX. MW-5, 84.9 BTEX. MW-6, 1.6 BTEX. 11/13/2012 - 2Q2012, 8/31/2012, by EnviroTrac. The groundwater was sampled on 6/19/2012. DTW 31.61 to 34.52. Flows to southwest. NO LNAPL. MW-4, 114.9 BTEX, MTBE ND. MW-5, 18.6 BTEX, MTBE ND. MW-1, 998 BTEX. MTBE ND. MW-6, 9.2 BTEX, MTBE ND. The next sampling will be in September 2012. Hess to continue STREs. Based on historical and current groundwater sampling data from MW-2 and MW-3, and based on the fact that both wells are upgradient of site features, Hess proposes to abandon those wells. 1/25/2013 - 3Q2012, 11/30/2012, by EnviroTrac. The groundwater was sampled on 9/27/2012. On 8/6, 9/26/2012, conducted STRE on MW-5 and MW-1. MW-4, 151.2 BTEX, MTBE ND. MW-5, 18.7 BTEX, MTBE ND. MW-1, 3,828 BTEX, MTBE ND. MW-6, 1,055.98J BTEX, MTBE ND. The next sampling will be in 12/2012. Hess to contiune STRE events.9/25/2013 - 1Q2013, 5/31/2013, by EnviroTrac. Groundwater was sampled on 3/11/2013. On 1/4, 2/25, 3/6/2013, STRE on selected wells, i.e. MW-1/AS-3, and MW-5/AS-3. DTW 26.16 to 33.67 feet. Flows to southwest. NO LPH. MW-4, 596 BTEX, MTBE ND. MW-5, 88.9 BTEX, MTBE ND. MW-1, 3,188.3 BTEX, MTBE ND.9/15/2014 - 2Q2014, 9/4/2014, by EnviroTrac. Groundwater was sampled on 6/18/2014. DTW 32.21 to 33.03 feet. Flows to southwest. Hess to continue STRE events. MW-4, 83.4 BTEX. MW-5, 33.2 BTEX. MW-1, 4,500.9 BTEX. MW-6, 63.2 BTEX.

Remarks: STAINING ON SOIL. SAMPLES SUBMITTED TO THE LAB.

Material:

Site ID:	65126
Operable Unit ID:	1073908
Operable Unit:	01
Material ID:	309027
Material Code:	0066A
Material Name:	UNKNOWN PETROLEUM
Case No.:	Not reported
Material FA:	Petroleum
Quantity:	-1
Units:	Gallons
Recovered:	No
Resource Affected:	Not reported
Oxygenate:	False

Tank Test:

AIRS (AFS):

Airs Minor Details:

HESS#32518 (Continued) **1000263774**

EPA plant ID:	110001572691
Plant name:	HESS#32518
Plant address:	2880 ATLANTIC AVE BROOKLYN, NY 11207
County:	KINGS
Region code:	02
Dunn & Bradst #:	Not reported
Air quality cntrl region:	043
Sic code:	5541
Sic code desc:	GASOLINE SERVICE STATIONS
North Am. industrial classf:	Not reported
NAIC code description:	Not reported
Default compliance status:	IN COMPLIANCE WITH PROCEDURAL REQUIREMENTS
Default classification:	POTENTIAL UNCONTROLLED EMISSIONS < 100 TONS/YEAR
Govt facility:	ALL OTHER FACILITIES NOT OWNED OR OPERATED BY A FEDERAL, STATE, OR LOCAL GOVERNMENT
Current HPV:	Not reported

Historical Compliance Minor Sources:

State compliance status:	IN COMPLIANCE WITH PROCEDURAL REQUIREMENTS
Hist compliance date:	1403
Air prog code hist file:	SIP SOURCE
State compliance status:	IN COMPLIANCE WITH PROCEDURAL REQUIREMENTS
Hist compliance date:	1401
Air prog code hist file:	SIP SOURCE
State compliance status:	IN COMPLIANCE WITH PROCEDURAL REQUIREMENTS
Hist compliance date:	1303
Air prog code hist file:	SIP SOURCE
State compliance status:	IN COMPLIANCE WITH PROCEDURAL REQUIREMENTS
Hist compliance date:	1302
Air prog code hist file:	SIP SOURCE
State compliance status:	IN COMPLIANCE WITH PROCEDURAL REQUIREMENTS
Hist compliance date:	1204
Air prog code hist file:	SIP SOURCE
State compliance status:	IN COMPLIANCE WITH PROCEDURAL REQUIREMENTS
Hist compliance date:	1202
Air prog code hist file:	SIP SOURCE
State compliance status:	IN COMPLIANCE WITH PROCEDURAL REQUIREMENTS
Hist compliance date:	1104
Air prog code hist file:	SIP SOURCE
State compliance status:	IN COMPLIANCE WITH PROCEDURAL REQUIREMENTS
Hist compliance date:	1402
Air prog code hist file:	SIP SOURCE
State compliance status:	IN COMPLIANCE WITH PROCEDURAL REQUIREMENTS
Hist compliance date:	1304
Air prog code hist file:	SIP SOURCE
State compliance status:	IN COMPLIANCE WITH PROCEDURAL REQUIREMENTS

HESS#32518 (Continued) **1000263774**

Hist compliance date: 1301
Air prog code hist file: SIP SOURCE

State compliance status: IN COMPLIANCE WITH PROCEDURAL REQUIREMENTS
Hist compliance date: 1203
Air prog code hist file: SIP SOURCE

State compliance status: IN COMPLIANCE WITH PROCEDURAL REQUIREMENTS
Hist compliance date: 1201
Air prog code hist file: SIP SOURCE

Compliance & Violation Data by Minor Sources:
Air program code: SIP SOURCE
Plant air program pollutant: VOLATILE ORGANIC COMPOUNDS
Default pollutant classification: POTENTIAL UNCONTROLLED EMISSIONS < 100 TONS/YEAR
Def. poll. compliance status: IN COMPLIANCE WITH PROCEDURAL REQUIREMENTS
Def. attainment/non attnmnt: Not reported
Repeat violator date: Not reported
Turnover compliance: Not reported

Air program code: SIP SOURCE
Plant air program pollutant: Not reported
Default pollutant classification: POTENTIAL UNCONTROLLED EMISSIONS < 100 TONS/YEAR
Def. poll. compliance status: IN COMPLIANCE WITH PROCEDURAL REQUIREMENTS
Def. attainment/non attnmnt: ATTAINMENT AREA FOR GIVEN POLLUTANT
Repeat violator date: Not reported
Turnover compliance: Not reported

---

320 **STEELCRAFT MFG INC-352 PINE ST** **FINDS** **1007754089**
352 PINE ST **N/A**
BROOKLYN, NY 11208

FINDS:

Registry ID: 110019164884

Environmental Interest/Information System
FIS (New York - Facility Information System) is New York's Department of Environmental Conservation (DEC) information system for tracking environmental facility information found across the State.

---

321 **MANHOLE #67407** **NY Spills** **S105236180**
GLENMORE AVE/CRESCENT ST **N/A**
BROOKLYN, NY

SPILLS:
Facility ID: 0108418
Facility Type: ER
DER Facility ID: 153532
Site ID: 183274
DEC Region: 2
Spill Date: 11/19/2001
Spill Number/Closed Date: 0108418 / 7/28/2003
Spill Cause: Equipment Failure
Spill Class: Known release with minimal potential for fire or hazard. DEC Response.

MANHOLE #67407 (Continued) **S105236180**

Willing Responsible Party. Corrective action taken.

SWIS:	2401
Investigator:	AERODRIG
Referred To:	Not reported
Reported to Dept:	11/19/2001
CID:	252
Water Affected:	Not reported
Spill Source:	Commercial/Industrial
Spill Notifier:	Responsible Party
Cleanup Ceased:	Not reported
Cleanup Meets Std:	False
Last Inspection:	Not reported
Recommended Penalty:	False
UST Trust:	False
Remediation Phase:	0
Date Entered In Computer:	11/19/2001
Spill Record Last Update:	7/28/2003
Spiller Name:	JIMMY FOX
Spiller Company:	MANHOLE #67407
Spiller Address:	GLENMORE AVE/CRESCENT ST
Spiller City,St,Zip:	BROOKLYN, ZZ
Spiller Company:	001
Contact Name:	JIMMY FOX
Contact Phone:	(212) 580-6763
DEC Memo:	Prior to Sept, 2004 data translation this spill Lead_DEC Field was "RODRIGUEZ"Con Ed monthly status report from Feb 2002 indicates status code as "pending safe access".E2MIS 14031419-NOV-2001 12:25 HRS.QUEENS UNDERGROUND DEPT. OPER. SUPV. J.CONRAD EMP# 92490REPORTS: WHILE QUEENS UNDERGROUND DEPT. SPLICER. R.LISTL EMP# 09450 ON LOCATION FOR INSPECTION OF FEEDER 9B09 FOUND: APPROX.1 PT OF INSULATUM & UNKNOWN OIL ON CONCRETE FROM A LEAKING JOINT. NO WATER. SPILL IS CONTAINED. NO SEWERS OR WATER WAYSAPPEAR TO BE AFFECTED.THERE WAS NO FIRE INVOLVEMENT.THERE IS A CONCRETE SUMP, NO PUMP IN STRUCTURE. NO KNOWN SEWER CONNECTION PRESENT. NO PRIVATE PROPERTY AFFECTED. OWNEROF SUBSTANCES IS CONED. NO KNOWN SUBSTANTIAL CRACKS IN STRUCTURE. ENIVIR. TAG# 26759 PLACED. 1 SOLID SAMPLE TAKEN FROMSPILL & MARKED PRIORITY " E " 24 HR. DEMINIMIS PROGRAM. CHAIN OF CUSTODY# AA-06478. SAMPLE TO BE TAKEN TO ASTORIA CHEM. LAB.CLEANUP PENDING TEST RESULTS.UPDATE - 19-NOV-2001 13:15 HRS. ********** CIG MR. R.ROACH NOTIFIED **********UPDATE - 19-NOV-2001 14:00 HRS. ********** SAMPLE ARRIVES AT CHEM. LAB. *********UPDATE - 19-NOV-2001 18:19 HRS. LSN# 01-11068-001 , SAMPLE TYPE: OIL, AROCLOR: 1254,RESULT: 87 PPM.UPDATE********** 11-19-01 19:05HRS EPA# NYP 004 092 730. S.PACE 49874.UPDATE********** 11-19-01 21:30HRS A. HOWELL REPORTS, OVER 50 TANKER WAS CANCELLED BECAUSE OF A D FAULT (LEAKINGJOINT) AND JOB WILL BE TAKEN OFF THE 24HR DEMINIMIS PROGRAM UNTIL FEEDER COMES OFF AND D FAULT IS REPAIRED. S.PACE 49874.UPDATE********** 11-19-01 21:40HRS CIG (MR. FOX) WAS NOTIFIED OF CHANGE. S.PACE 49874.UPDATE 27-FEB-2002 13:30 HRS.ASPER OPER. GEN. SUPV. ANTHONY XUEREB EMP# 63715 : M-67407 CONTAINING DEFAULT TAG# 876 IS READY FOR WORK. FEEDER 9B09 HASBEEN TAGED & TRACEING CURRENT IS ON AT THIS TIME. ENVIRONMENTAL OPERATIONS CAN PROCEED WITH CLEANUP PROCEDURE.UPDATE********** 2-27-02 15:00HRS NEW EPA# NYP 004 096 392. S.PACE 498742/28/02 00:45 HRS. -- C. LUGO OF BROOKYLN ENV. OPS. REPORTS CLEANUP COMPLETE: STRUCTURE DOUBLE-WASHED, TWO SAMPLES TAKENFROM SUMP, SUMP SEALED WITH CEMENT, AND ENV. STOP TAG #26769

MANHOLE #67407 (Continued) **S105236180**

REMOVED. UPDATE********** 2-28-02 14:00HRS LAB SEQ# 02-01691-002 (SUMP WALLS-SOIL) 4PPM." " # 02-01691-001 (SUMP BOTTOM SOIL) 4PPM.U/G REPAIRED FAULT.... S.PACE 49874.

Remarks: INSULATIM AND UNK PETROLEUM APPROX 1 QT TOTAL DISCOVERED IN MANHOLENO SEWERS OR WATERWAYS. CON ED #140314

Material:

Site ID:	183274
Operable Unit ID:	845806
Operable Unit:	01
Material ID:	565923
Material Code:	0066A
Material Name:	UNKNOWN PETROLEUM
Case No.:	Not reported
Material FA:	Petroleum
Quantity:	0
Units:	Gallons
Recovered:	No
Resource Affected:	Not reported
Oxygenate:	False

Tank Test:

---

322 **ROADSIDE** **NY Spills** **S109828984**
CLEVELAND ST BET ATLANTIC AVE & LIBERTY AVE **N/A**
BROOKLYN, NY

SPILLS:

Facility ID:	0906008
Facility Type:	ER
DER Facility ID:	367416
Site ID:	418303
DEC Region:	2
Spill Date:	8/23/2009
Spill Number/Closed Date:	0906008 / 8/24/2009
Spill Cause:	Other
Spill Class:	Possible release with minimal potential for fire or hazard or Known release with no damage. No DEC Response. No corrective action required.
SWIS:	2401
Investigator:	smsanges
Referred To:	Not reported
Reported to Dept:	8/23/2009
CID:	Not reported
Water Affected:	Not reported
Spill Source:	Unknown
Spill Notifier:	Other
Cleanup Ceased:	Not reported
Cleanup Meets Std:	False
Last Inspection:	Not reported
Recommended Penalty:	False
UST Trust:	False
Remediation Phase:	0
Date Entered In Computer:	8/23/2009
Spill Record Last Update:	8/24/2009
Spiller Name:	MALLORY GILMORE
Spiller Company:	UNK

ROADSIDE (Continued) **S109828984**

Spiller Address:	CLEVELAND ST BET ATLANTIC AVE & LIBERTY AVE
Spiller City,St,Zip:	BROOKLYN, NY
Spiller Company:	999
Contact Name:	ALBERT NIEVES
Contact Phone:	(917) 355-1034
DEC Memo:	sewage issue - DEP responding
Remarks:	Abandoned truck with raw sewage spilling onto the ground. Unknown cleanup at this time.

Material:

Site ID:	418303
Operable Unit ID:	1174489
Operable Unit:	01
Material ID:	2166853
Material Code:	0062A
Material Name:	RAW SEWAGE
Case No.:	Not reported
Material FA:	Other
Quantity:	Not reported
Units:	Not reported
Recovered:	Not reported
Resource Affected:	Not reported
Oxygenate:	False

Tank Test:

---

323 **CON ED - MH 3739** **RCRA NonGen / NLR** **1007206389**
LIBERTY AVE & ATKINS AVE **NY MANIFEST** **NYP004009163**
BROOKLYN, NY 11212

RCRA NonGen / NLR:

Date form received by agency:	02/28/1998
Facility name:	CON ED - MH 3739
Facility address:	LIBERTY AVE & ATKINS AVE BROOKLYN, NY 112120000
EPA ID:	NYP004009163
Mailing address:	CONSOLIDATED EDISON INC 4 IRVING PL RM 300 NEW YORK, NY 100030000
Contact:	ANTHONY DRUMMINGS
Contact address:	CONSOLIDATED EDISON INC NEW YORK, NY 100030000
Contact country:	US
Contact telephone:	(212) 460-3770
Contact email:	Not reported
EPA Region:	02
Classification:	Non-Generator
Description:	Handler: Non-Generators do not presently generate hazardous waste

Handler Activities Summary:

U.S. importer of hazardous waste:	No
Mixed waste (haz. and radioactive):	No
Recycler of hazardous waste:	No
Transporter of hazardous waste:	No
Treater, storer or disposer of HW:	No
Underground injection activity:	No

CON ED - MH 3739 (Continued) **1007206389**

On-site burner exemption: No
Furnace exemption: No
Used oil fuel burner: No
Used oil processor: No
User oil refiner: No
Used oil fuel marketer to burner: No
Used oil Specification marketer: No
Used oil transfer facility: No
Used oil transporter: No

Historical Generators:
Date form received by agency: 02/27/1998
Site name: CON ED - MH 3739
Classification: Not a generator, verified

Date form received by agency: 02/26/1998
Site name: CON ED - MH 3739
Classification: Large Quantity Generator

Violation Status: No violations found

NY MANIFEST:
EPA ID: NYP004009163
Country: USA

Mailing Info:
Name: CONSOLIDATED EDISON
Contact: FRANKLIN MURRAY
Address: 4 IRVING PLACE RM 828
City/State/Zip: NEW YORK, NY 10003
Country: USA
Phone: 212-460-2808

Manifest:

Document ID: NYG0095031
Manifest Status: Completed after the designated time period for a TSDF to get a copy to the DEC
Trans1 State ID: 80303AB
Trans2 State ID: Not reported
Generator Ship Date: 07/11/1997
Trans1 Recv Date: 07/11/1997
Trans2 Recv Date: / /
TSD Site Recv Date: 07/14/1997
Part A Recv Date: 08/13/1997
Part B Recv Date: 08/14/1997
Generator EPA ID: NYP004009163
Trans1 EPA ID: NYD006982359
Trans2 EPA ID: Not reported
TSDF ID: NYD077444263
Waste Code: B007 - OTHER MISCELLANEOUS PCB WASTES
Quantity: 00001
Units: Y - Cubic yards* (.85 tons)
Number of Containers: 004
Container Type: DM - Metal drums, barrels
Handling Method: L Landfill.
Specific Gravity: 100
Year: 1997

CON ED - MH 3739 (Continued) **1007206389**

Document ID:	NYG0096516
Manifest Status:	Completed copy
Trans1 State ID:	80416AB
Trans2 State ID:	Not reported
Generator Ship Date:	07/11/1997
Trans1 Recv Date:	07/11/1997
Trans2 Recv Date:	/ /
TSD Site Recv Date:	07/14/1997
Part A Recv Date:	08/13/1997
Part B Recv Date:	07/30/1997
Generator EPA ID:	NYP004009163
Trans1 EPA ID:	NYD006982359
Trans2 EPA ID:	Not reported
TSDF ID:	NYD980593636
Waste Code:	B002 - PETROLEUM OIL WITH 50 BUT < 500 PPM PCB
Quantity:	01345
Units:	K - Kilograms (2.2 pounds)
Number of Containers:	001
Container Type:	TT - Cargo tank, tank trucks
Handling Method:	T Chemical, physical, or biological treatment.
Specific Gravity:	100
Year:	1997

---

323 **TRANSFORMER MANHOLE 1442** **NY Spills** **S105056583**
ATKINS AVE & LIBERTY AVE **N/A**
BROOKLYN, NY

SPILLS:

Facility ID:	0100552
Facility Type:	ER
DER Facility ID:	266212
Site ID:	331003
DEC Region:	2
Spill Date:	4/15/2001
Spill Number/Closed Date:	0100552 / 4/18/2001
Spill Cause:	Equipment Failure
Spill Class:	Known release with minimal potential for fire or hazard. DEC Response. Willing Responsible Party. Corrective action taken.
SWIS:	2401
Investigator:	KMFOLEY
Referred To:	Not reported
Reported to Dept:	4/15/2001
CID:	365
Water Affected:	Not reported
Spill Source:	Commercial/Industrial
Spill Notifier:	Responsible Party
Cleanup Ceased:	Not reported
Cleanup Meets Std:	False
Last Inspection:	Not reported
Recommended Penalty:	False
UST Trust:	False
Remediation Phase:	0
Date Entered In Computer:	4/15/2001
Spill Record Last Update:	9/13/2001
Spiller Name:	Not reported
Spiller Company:	CON EDISON
Spiller Address:	4 IRVING PLACE
Spiller City,St,Zip:	NEW YORK, NY 10003

TRANSFORMER MANHOLE 1442 (Continued) **S105056583**

Spiller Company:	001
Contact Name:	Not reported
Contact Phone:	Not reported
DEC Memo:	Prior to Sept, 2004 data translation this spill Lead_DEC Field was "FOLEY"CON ED E2MIS REPORT 4-15-01Found approx. 5gals.unknown oil while looking for fault. Crew to be dispatched to location to do a pressure test on unit. Only oil filled equipment instructure is transformer. 1 liquid sample taken.LSN 01-03698 61ppmDue to no I&A netwrok crew on schedule will be unable to pressure test and drain transformer FOD confirmed fault to be transformer. Unit to be pressure tested and drained on Monday morning. An over 50 tanker will start to remove all liquid from structure.4-16-01 03:00hrs.While on location for cleanup found that this oil is from the transformer. Env. Ops crew and tanker remain on location.0910hrs.I&A netwrok reports that there is more than 10gals. oil in structure. Network crew will start to pressure test and removed liquid from transformer as soon as FOD identify and tag transformer. Transformer has been dropped from FDR 9B08 Dipped unit and found no oil intransformer. Plate on transformer says cap. is 465gals. Tanker pulled out 260gals. in hole.engineer plates was unclear if structure is wewered.There is 205gal.of oil missing from transformer. Transformer holds 465gals. of oil and tanker removed approx. 260 gals. of oil. No water instructure. No sewer connection is visible at this time. Floor ducts visible, no sign of oil in ducts. Does not see any sign of oil in ducts. MH line was also checked and found no signs of oil.Flush crew removed 12 drums of oil soaked solid waste from structure.The dirt line is approx. 2' high from the floor. Emv.Ops crew has approx. another 3-55gal. drums of oil soaked dirt to complete a partial cleanup.Removal of transformer is scheduled for 4-17-01 0700hrs. After TM is removed there will be approx. another 10-55gal. drum of oilsaoked dirt to be remoed.1225hrs.At this time we believe 205gals,of unaccountable oil is soaked in the dirt that is/has been removed from structure. After the cleanup is completed structure will be checked for any major cracks and any escape into the environment.Three more drum sof oil soaked waste was removed. Found floor drain pack with dirt. They removed dirt and found no signs of oil.Cemented floor drain.Crew removed 7more drums of dirt for a total of 22 55-gal drums removed. Double washed structure with Bio Gen 760. Tanker moved additional 100gals. of liquid for a total of 360gals. Liquid removed by tanker.DEF Reactor was removed at 2030hrs. They install new reactor at 2200hrs.
Remarks:	they have to pressure test it before they start clean up - ref #136458 - transformer is not involved in the spill itself per the caller

Material:

Site ID:	331003
Operable Unit ID:	839285
Operable Unit:	01
Material ID:	536269
Material Code:	0066A
Material Name:	UNKNOWN PETROLEUM
Case No.:	Not reported
Material FA:	Petroleum
Quantity:	5
Units:	Gallons
Recovered:	No
Resource Affected:	Not reported

TRANSFORMER MANHOLE 1442 (Continued) **S105056583**

Oxygenate: False

Tank Test:

---

323 **CON ED - MH 3739** **FINDS** **1005630243**
LIBERTY AVE & ATKINS AVE **N/A**
BROOKLYN, NY 11212

FINDS:

Registry ID: 110017252140

Environmental Interest/Information System
RCRAInfo is a national information system that supports the Resource Conservation and Recovery Act (RCRA) program through the tracking of events and activities related to facilities that generate, transport, and treat, store, or dispose of hazardous waste. RCRAInfo allows RCRA program staff to track the notification, permit, compliance, and corrective action activities required under RCRA.

---

324 **EDR US Hist Auto Stat** **1015388932**
2838 ATLANTIC AVE **N/A**
BROOKLYN, NY 11207

EDR Historical Auto Stations:

Name: ATLANTIC AUTO BODY REPAIR INCORPORATED
Year: 1999
Address: 2838 ATLANTIC AVE

Name: ATLANTIC AUTO BODY REPAIR INCORPORATED
Year: 2000
Address: 2838 ATLANTIC AVE

Name: ATLANTIC AUTO BODY REPAIR INC
Year: 2001
Address: 2838 ATLANTIC AVE

Name: ATLANTIC AVENUE AUTO REPAIR
Year: 2002
Address: 2838 ATLANTIC AVE

Name: NEW FINISH COLLISION INC
Year: 2006
Address: 2838 ATLANTIC AVE

324 **2840 ATLANTIC AVE** **NY AST** **U003383865**
2840 ATLANTIC AVENUE **NY HIST AST** **N/A**
BROOKLYN, NY 11207

AST:

Region:	STATE
DEC Region:	2
Site Status:	Active
Facility Id:	2-064742
Program Type:	PBS
UTM X:	593862.99273000006
UTM Y:	4503394.2328300001
Expiration Date:	01/14/2012
Site Type:	Manufacturing (Other than Chemical)/Processing

Affiliation Records:

Site Id:	1373
Affiliation Type:	Facility Owner
Company Name:	2840 ATLANTIC AVE REALTY CORP
Contact Type:	PRES
Contact Name:	DONALD V MARCHESE
Address1:	2840 ATLANTIC AVE
Address2:	Not reported
City:	BROOKLYN
State:	NY
Zip Code:	11207
Country Code:	001
Phone:	(718) 647-7500
EMail:	Not reported
Fax Number:	Not reported
Modified By:	msbaptis
Date Last Modified:	10/27/2006

Site Id:	1373
Affiliation Type:	Mail Contact
Company Name:	2840 ATLANTIC AVE REALTY CORP
Contact Type:	Not reported
Contact Name:	SUPER FACILITY MANAGER
Address1:	2840 ATLANTIC AVENUE
Address2:	Not reported
City:	BROOKLYN
State:	NY
Zip Code:	11207
Country Code:	001
Phone:	(718) 647-7500
EMail:	Not reported
Fax Number:	Not reported
Modified By:	TRANSLAT
Date Last Modified:	3/4/2004

Site Id:	1373
Affiliation Type:	On-Site Operator
Company Name:	2840 ATLANTIC AVE
Contact Type:	Not reported
Contact Name:	2840 ATLANTIC AVE REALTY CORP
Address1:	Not reported
Address2:	Not reported
City:	Not reported
State:	NN
Zip Code:	Not reported

2840 ATLANTIC AVE (Continued) **U003383865**

Country Code:	001
Phone:	(718) 647-7500
EMail:	Not reported
Fax Number:	Not reported
Modified By:	TRANSLAT
Date Last Modified:	3/4/2004
Site Id:	1373
Affiliation Type:	Emergency Contact
Company Name:	2840 ATLANTIC AVE REALTY CORP
Contact Type:	Not reported
Contact Name:	DONALD MARCHESE
Address1:	Not reported
Address2:	Not reported
City:	Not reported
State:	NN
Zip Code:	Not reported
Country Code:	001
Phone:	(718) 647-7500
EMail:	Not reported
Fax Number:	Not reported
Modified By:	TRANSLAT
Date Last Modified:	3/4/2004

Tank Info:

Tank Number:	001
Tank Id:	2408
Material Code:	0001
Common Name of Substance:	#2 Fuel Oil (On-Site Consumption)

Equipment Records:

A00 - Tank Internal Protection - None
D01 - Pipe Type - Steel/Carbon Steel/Iron
J02 - Dispenser - Suction Dispenser
L09 - Piping Leak Detection - Exempt Suction Piping
C00 - Pipe Location - No Piping
F00 - Pipe External Protection - None
G03 - Tank Secondary Containment - Vault (w/o access)
I04 - Overfill - Product Level Gauge (A/G)
B00 - Tank External Protection - None
H00 - Tank Leak Detection - None

Tank Location:	1
Tank Type:	Steel/Carbon Steel/Iron
Tank Status:	In Service
Pipe Model:	Not reported
Install Date:	03/06/1953
Capacity Gallons:	10000
Tightness Test Method:	NN
Date Test:	Not reported
Next Test Date:	Not reported
Date Tank Closed:	Not reported
Register:	True
Modified By:	msbaptis
Last Modified:	10/30/2006
Material Name:	#2 Fuel Oil (On-Site Consumption)

2840 ATLANTIC AVE (Continued) **U003383865**

HIST AST:

PBS Number:	2-064742
SWIS Code:	6101
Operator:	2840 ATLANTIC AVE REALTY CORP
Facility Phone:	(718) 647-7500
Facility Addr2:	2840 ATLANTIC AVE
Facility Type:	MANUFACTURING
Emergency:	DONALD MARCHESE
Emergency Tel:	(718) 647-7500
Old PBSNO:	Not reported
Date Inspected:	Not reported
Inspector:	Not reported
Result of Inspection:	Not reported
Owner Name:	2840 ATLANTIC AVE REALTY CORP
Owner Address:	2840 ATLANTIC AVE
Owner City,St,Zip:	BROOKLYN, NY 11207
Federal ID:	Not reported
Owner Tel:	(718) 647-7500
Owner Type:	Corporate/Commercial
Owner Subtype:	Not reported
Mailing Contact:	SUPER FACILITY MANAGER
Mailing Name:	2840 ATLANTIC AVE REALTY CORP
Mailing Address:	2840 ATLANTIC AVENUE
Mailing Address 2:	Not reported
Mailing City,St,Zip:	BROOKLYN, NY 11207
Mailing Telephone:	(718) 647-7500
Owner Mark:	First Owner
Facility Status:	1 - Active PBS facility, i.e. total capacity of the PBS tanks is greater than 1,100 gallons, regardless if Subpart 360-14 tanks exist or not at the facility.
Certification Flag:	False
Certification Date:	11/05/2001
Expiration:	01/14/2007
Renew Flag:	False
Renew Date:	Not reported
Total Capacity:	10000
FAMT:	True
Facility Screen:	No Missing Data
Owner Screen:	No Missing Data
Tank Screen:	Minor Data Missing
Dead Letter:	False
CBS Number:	Not reported
Town or City:	NEW YORK CITY
County Code:	61
Town or City Code:	01
Region:	2
Tank ID:	001
Tank Location:	ABOVEGROUND
Tank Status:	In Service
Install Date:	Not reported
Capacity (Gal):	10000
Product Stored:	NOS 1,2, OR 4 FUEL OIL
Tank Type:	Steel/carbon steel
Tank Internal:	Not reported
Tank External:	Not reported
Pipe Location:	Not reported

2840 ATLANTIC AVE (Continued) **U003383865**

Pipe Type:	STEEL/IRON
Pipe Internal:	Not reported
Pipe External:	Not reported
Tank Containment:	Diking
Leak Detection:	0
Overfill Protection:	4
Dispenser Method:	Suction
Date Tested:	Not reported
Next Test Date:	Not reported
Missing Data for Tank:	Minor Data Missing
Date Closed:	Not reported
Test Method:	Not reported
Deleted:	False
Updated:	False
SPDES Number:	Not reported
Lat/Long:	Not reported

---

324 **EDR US Hist Auto Stat** **1015389325**

2845 ATLANTIC AVE **N/A**
BROOKLYN, NY 11207

EDR Historical Auto Stations:

Name:	COHEN AUTO SPRING COMPANY
Year:	1999
Address:	2845 ATLANTIC AVE
Name:	COHEN AUTO SPRING COMPANY
Year:	2000
Address:	2845 ATLANTIC AVE
Name:	COHEN AUTO SPRING CO
Year:	2001
Address:	2845 ATLANTIC AVE
Name:	COHEN AUTO SPRING CO
Year:	2002
Address:	2845 ATLANTIC AVE

---

325 **CONDUIT DRY CLEANERS** **NY DRYCLEANERS** **1012119980**

530A CONDUIT BLVD **N/A**
BROOKLYN, NY 11208

DRYCLEANERS:

Facility ID:	2-6105-00679
Phone Number:	718-647-7600
Region:	Not reported
Registration Effective Date:	N/A
Inspection Date:	11/17/03
Install Date:	Not reported
Drop Shop:	Not reported
Shutdown:	Y
Alternate Solvent:	Not reported
Current Business:	Not reported

325 **EDR US Hist Cleaners** **1015072509**
530 CONDUIT BLVD **N/A**
BROOKLYN, NY 11208

EDR Historical Cleaners:

Name:	CONDUIT DRY CLEANER
Year:	1999
Address:	530 CONDUIT BLVD
Name:	CONDUIT DRY CLEANER
Year:	2000
Address:	530 CONDUIT BLVD
Name:	CONDUIT DRY CLEANER
Year:	2001
Address:	530 CONDUIT BLVD
Name:	CONDUIT DRY CLEANER
Year:	2002
Address:	530 CONDUIT BLVD
Name:	CONDUIT DRY CLEANER
Year:	2003
Address:	530 CONDUIT BLVD

---

326 **803 LIBERTY AVENUE** **NY UST** **U000411493**
803 LIBERTY AVENUE **N/A**
BROOKLYN, NY 11423

UST:

Id/Status:	2-510084 / Active
Program Type:	PBS
Region:	STATE
DEC Region:	2
Expiration Date:	01/22/2016
UTM X:	594650.06001999998
UTM Y:	4503417.2064300003
Site Type:	Apartment Building/Office Building

Affiliation Records:

Site Id:	21825
Affiliation Type:	Facility Owner
Company Name:	ESTATE OF FRED STARK
Contact Type:	AGENT
Contact Name:	ELIZABETH FARRELL
Address1:	198-10 JAMAICA AVENUE
Address2:	Not reported
City:	HOLLIS
State:	NY
Zip Code:	11423
Country Code:	001
Phone:	(718) 465-3600
EMail:	Not reported
Fax Number:	Not reported
Modified By:	KXTANG
Date Last Modified:	1/10/2006
Site Id:	21825
Affiliation Type:	Mail Contact
Company Name:	ESTATE OF FRED STARK

803 LIBERTY AVENUE (Continued) **U000411493**

Contact Type:	Not reported
Contact Name:	Not reported
Address1:	198-10 JAMAICA AVENUE
Address2:	Not reported
City:	HOLLIS
State:	NY
Zip Code:	11423
Country Code:	001
Phone:	(718) 465-3600
EMail:	Not reported
Fax Number:	Not reported
Modified By:	NRLOMBAR
Date Last Modified:	3/12/2013

Site Id:	21825
Affiliation Type:	On-Site Operator
Company Name:	803 LIBERTY AVENUE
Contact Type:	Not reported
Contact Name:	ESTATE OF FRED STARK
Address1:	Not reported
Address2:	Not reported
City:	Not reported
State:	NY
Zip Code:	Not reported
Country Code:	001
Phone:	(718) 465-3600
EMail:	Not reported
Fax Number:	Not reported
Modified By:	ANAUSTIN
Date Last Modified:	9/14/2005

Site Id:	21825
Affiliation Type:	Emergency Contact
Company Name:	ESTATE OF FRED STARK
Contact Type:	Not reported
Contact Name:	ESTATE OF FRED STARK
Address1:	Not reported
Address2:	Not reported
City:	Not reported
State:	NN
Zip Code:	Not reported
Country Code:	999
Phone:	(718) 465-3600
EMail:	Not reported
Fax Number:	Not reported
Modified By:	ANAUSTIN
Date Last Modified:	9/22/2005

Tank Info:

Tank Number:	001
Tank ID:	39476
Tank Status:	In Service
Material Name:	In Service
Capacity Gallons:	3000
Install Date:	12/01/1948
Date Tank Closed:	Not reported

803 LIBERTY AVENUE (Continued) **U000411493**

Registered:	True
Tank Location:	Underground
Tank Type:	Steel/carbon steel
Material Code:	0001
Common Name of Substance:	#2 Fuel Oil (On-Site Consumption)
Tightness Test Method:	21
Date Test:	10/05/2009
Next Test Date:	10/05/2014
Pipe Model:	Not reported
Modified By:	BKFALVEY
Last Modified:	10/26/2009

Equipment Records:

B00 - Tank External Protection - None
H00 - Tank Leak Detection - None
C00 - Pipe Location - No Piping
F00 - Pipe External Protection - None
I04 - Overfill - Product Level Gauge (A/G)
A00 - Tank Internal Protection - None
D01 - Pipe Type - Steel/Carbon Steel/Iron
G00 - Tank Secondary Containment - None
J02 - Dispenser - Suction Dispenser
L09 - Piping Leak Detection - Exempt Suction Piping

---

327 **EDR US Hist Auto Stat** **1015579103**

62 PENNSYLVANIA AVE **N/A**
BROOKLYN, NY 11207

EDR Historical Auto Stations:

Name:	KINGSBORO DSCNT AUTO RPR CTR
Year:	2003
Address:	62 PENNSYLVANIA AVE
Name:	KINGSBORO DSCNT AUTO RPR CTR
Year:	2004
Address:	62 PENNSYLVANIA AVE
Name:	KINGSBORO DISCOUNT AUTO REPAIR CENTE
Year:	2005
Address:	62 PENNSYLVANIA AVE

---

327 **SERVICE BOX 55632** **NY Spills** **S104282686**

55-61 PENNSYLVANIA AVE **N/A**
BROOKLYN, NY

SPILLS:

Facility ID:	9908086
Facility Type:	ER
DER Facility ID:	221026
Site ID:	271586
DEC Region:	2
Spill Date:	10/4/1999
Spill Number/Closed Date:	9908086 / 2/20/2002
Spill Cause:	Unknown
Spill Class:	Possible release with minimal potential for fire or hazard or Known release with no damage. DEC Response. Willing Responsible Party.

SERVICE BOX 55632 (Continued) **S104282686**

	Corrective action taken.
SWIS:	2401
Investigator:	COMENALE
Referred To:	Not reported
Reported to Dept:	10/4/1999
CID:	312
Water Affected:	Not reported
Spill Source:	Commercial/Industrial
Spill Notifier:	Responsible Party
Cleanup Ceased:	Not reported
Cleanup Meets Std:	False
Last Inspection:	Not reported
Recommended Penalty:	False
UST Trust:	False
Remediation Phase:	0
Date Entered In Computer:	10/4/1999
Spill Record Last Update:	2/20/2002
Spiller Name:	SAME
Spiller Company:	CON EDISON
Spiller Address:	4 IRVING PLACE
Spiller City,St,Zip:	NEW YORK, NY 10003
Spiller Company:	001
Contact Name:	Not reported
Contact Phone:	Not reported
DEC Memo:	Not reported
Remarks:	UNDIAPERABLE SHEEN ON 40GAL OF WATER - CASE #128217 - SAMPLE TAKEN - CLEANUP PENDING

Material:

Site ID:	271586
Operable Unit ID:	1082367
Operable Unit:	01
Material ID:	300769
Material Code:	0066A
Material Name:	UNKNOWN PETROLEUM
Case No.:	Not reported
Material FA:	Petroleum
Quantity:	0
Units:	Gallons
Recovered:	No
Resource Affected:	Not reported
Oxygenate:	False

Tank Test:

---

327 **EDR US Hist Auto Stat** **1015521654**

50 PENNSYLVANIA AVE **N/A**
BROOKLYN, NY 11207

EDR Historical Auto Stations:

Name:	KINGSBORO DSCNT AUTO RPR CTR
Year:	2001
Address:	50 PENNSYLVANIA AVE
Name:	KINGSBORO DISC AUTO REPR CTR
Year:	2002
Address:	50 PENNSYLVANIA AVE

(Continued) **1015521654**

Name: KINGSBORO DISC AUTO REPR CTR
Year: 2003
Address: 50 PENNSYLVANIA AVE

Name: KINGSBORO DISCOUNT AUTO
Year: 2004
Address: 50 PENNSYLVANIA AVE

Name: KINGSBORO DISC AUTO REPR CENTER
Year: 2005
Address: 50 PENNSYLVANIA AVE

Name: KINGSBORO DISC AUTO REPR CENTER
Year: 2006
Address: 50 PENNSYLVANIA AVE

Name: KINGSBORO DISCOUNT AUTO REPAIR CENTE
Year: 2008
Address: 50 PENNSYLVANIA AVE

---

328 **EDR US Hist Auto Stat** **1015684320**
96 BERRIMAN ST **N/A**
BROOKLYN, NY 11208

EDR Historical Auto Stations:

Name: T & M AUTO REPAIR
Year: 1999
Address: 96 BERRIMAN ST

Name: T & M AUTO REPAIR
Year: 2000
Address: 96 BERRIMAN ST

Name: T & M AUTO REPAIR
Year: 2001
Address: 96 BERRIMAN ST

Name: T & M AUTO REPAIR
Year: 2002
Address: 96 BERRIMAN ST

Name: T & M AUTO COLLISION INC
Year: 2003
Address: 96 BERRIMAN ST

Name: T & M COLLISION INC
Year: 2004
Address: 96 BERRIMAN ST

Name: T & M COLLISION INC
Year: 2005
Address: 96 BERRIMAN ST

Name: T & M COLLISION INC
Year: 2006
Address: 96 BERRIMAN ST

Name: T & M COLLISION INC

(Continued) **1015684320**

Year: 2007
Address: 96 BERRIMAN ST

Name: T & M COLLISION INC
Year: 2008
Address: 96 BERRIMAN ST

Name: T & M COLLISION INC
Year: 2009
Address: 96 BERRIMAN ST

Name: T & M AUTO REPAIR
Year: 2010
Address: 96 BERRIMAN ST

Name: T & M AUTO REPAIR
Year: 2011
Address: 96 BERRIMAN ST

Name: T & M AUTO REPAIR
Year: 2012
Address: 96 BERRIMAN ST

---

328 **EDR US Hist Auto Stat** **1015633181**
785 LIBERTY AVE **N/A**
BROOKLYN, NY 11208

EDR Historical Auto Stations:
Name: BROTHER AUTO REPAIR #1
Year: 1999
Address: 785 LIBERTY AVE

Name: BROTHER AUTO REPAIR #1
Year: 2000
Address: 785 LIBERTY AVE

Name: BROTHER AUTO REPAIR
Year: 2001
Address: 785 LIBERTY AVE

Name: BROTHER AUTO REPAIR
Year: 2002
Address: 785 LIBERTY AVE

Name: BROTHER AUTO REPAIR
Year: 2003
Address: 785 LIBERTY AVE

Name: BROTHER AUTO REPAIR
Year: 2004
Address: 785 LIBERTY AVE

Name: BROTHER AUTO REPAIR # 1
Year: 2005
Address: 785 LIBERTY AVE

Name: BROTHER AUTO REPAIR
Year: 2006

(Continued) **1015633181**

Address: 785 LIBERTY AVE

Name: BROTHER AUTO REPAIR 1
Year: 2007
Address: 785 LIBERTY AVE

Name: BROTHER AUTO REPAIR
Year: 2008
Address: 785 LIBERTY AVE

Name: BROTHER AUTO REPAIR 1
Year: 2009
Address: 785 LIBERTY AVE

Name: BROTHER AUTO REPAIR
Year: 2010
Address: 785 LIBERTY AVE

Name: BROTHER AUTO REPAIR
Year: 2011
Address: 785 LIBERTY AVE

Name: BROTHER AUTO REPAIR
Year: 2012
Address: 785 LIBERTY AVE

---

328 **MANHOLE #4750** **NY Spills** **S107416250**
LIBERTY AVE AND BERRIMAN ST **N/A**
BROOKLYN, NY

SPILLS:

Facility ID:	0508732
Facility Type:	ER
DER Facility ID:	301714
Site ID:	354377
DEC Region:	2
Spill Date:	10/20/2005
Spill Number/Closed Date:	0508732 / 5/3/2007
Spill Cause:	Other
Spill Class:	Known release with minimal potential for fire or hazard. DEC Response. Willing Responsible Party. Corrective action taken.
SWIS:	2401
Investigator:	GDBREEN
Referred To:	Not reported
Reported to Dept:	10/21/2005
CID:	444
Water Affected:	Not reported
Spill Source:	Institutional, Educational, Gov., Other
Spill Notifier:	Responsible Party
Cleanup Ceased:	Not reported
Cleanup Meets Std:	False
Last Inspection:	Not reported
Recommended Penalty:	False
UST Trust:	False
Remediation Phase:	0
Date Entered In Computer:	10/21/2005
Spill Record Last Update:	5/3/2007
Spiller Name:	ERT DESK

MANHOLE #4750 (Continued) **S107416250**

Spiller Company:	CON EDISON
Spiller Address:	LIBERTY AVE/BERRIMAN
Spiller City,St,Zip:	BROOKLYN, NY
Spiller Company:	999
Contact Name:	ERT DESK'
Contact Phone:	(212) 580-8383
DEC Memo:	05/03/07 - See e-docs for Con Ed report detailing cleanup and closure.161579. 10-20-05 13:40HRS G. MOORE 18872 (FOD) REPORTS, FOUND ONE PINT OF UNKNOWN OIL ON 10 GALLONS OF WATER. AT THIS TIME OIL APPEARS TO BE CONTAINED AND NO SEWERS OR WATERWAYS WERE AFFECTED. OIL WAS DISCOVERED WHILE LOCATING FAULT FOR 9B94. NO FIRE SMOKE OR PRIVATE PROPERTY INVOLVED AND NO INJURIES RELATED TO SPILL WITH NO WEATHER CONDITIONS CONTRIBUTING TO THE HAZARD OF THE SPILL. UNABLE TO DETERMINE IF THERE IS ANY SEWER CONNECTIONS OR SUMPS IN STRUCTURE. THE STANDING WATER THAT IS PRESENT HAS NO MOVEMENT. ENV STOP TAG 30244 WAS PLACED, AND ONE LIQUID SAMPLE WAS TAKEN ON A E PRIORTY AND CLEANUP PENDING LAB RESULTS. CHAIN OF CUSTODY# DD-11632 AND ACCOUNT# C3242. S. PACE 49874.LAB RESULT RECEIVED 10/20/05 - 2208. 05-11042. 1012 PPM. EPA # ISSUED - NYP 004 136 933. TANKER ORDERED. ENV OPS CREW ON WAY TO LOC. TJ - 5049510/21/05 Update: 0300 hrs O.S. R. Quijije reports that Env. Ops. crew went to do 1012PPM PCB clean up at Berriman St & Liberty Ave.Inc.#161579. Crew pump the structure with Clean Venture >500 PPM tanker and removed 144 gallons of liquid from structure. #9 was called to location to inspect structure for possible D fault. #9 found two D fault in structure and hang a D fault tag #02396. Crew generated one drum of PPE and Zone material and will one trip back to CPB yard on the one trip rule. Clean up will be followed when structure is safe to enter. Rom Quijije, Operating Supervisor, B/Q Environmental Operations. 718 321-4812 Office347 672-5430 Cell. G DONATONE10/21/05 09:04 HRS DUE TO HIGH PCB COUNT INCIDENT TO BE REMOVED FROM THE 72 HOUR PROGRAM.UPDATE 10/22/05 17:05 HRS ENV OPS GEORGIANI REPORTS THAT 5 DRUMS OF DEBRIS, CABLE, AND ZONE MATERIAL HAVE BEEN PICKED UP, THE STRUCTURE WAS DOUBLE WASHED WITH SAFE WASH, THE TANKER REMOVED 200 GALS OF LIQUID, AND THE ENV TAG REMAINS IN PLACE PENDING SODA BLASTING.J ANDERSON
Remarks:	ON 10 GALLONS OF WATER: NO TO 5 QUESTIONS; 1/2 PINT; CONED # 161579

Material:

Site ID:	354377
Operable Unit ID:	1111790
Operable Unit:	01
Material ID:	2101836
Material Code:	0066A
Material Name:	UNKNOWN PETROLEUM
Case No.:	Not reported
Material FA:	Petroleum
Quantity:	0
Units:	Gallons
Recovered:	No
Resource Affected:	Not reported
Oxygenate:	False

Tank Test:

329 **EDR US Hist Auto Stat** **1015501359**
45 JARDINE PL **N/A**
BROOKLYN, NY 11233

EDR Historical Auto Stations:
Name: J P AUTO REPAIR
Year: 2005
Address: 45 JARDINE PL

---

330 **CON ED - MH 68427** **RCRA NonGen / NLR** **1007206092**
GLENMORE & EUCLID AVE **NY MANIFEST** **NYP004003430**
BROOKLYN, NY 11208

RCRA NonGen / NLR:
Date form received by agency: 02/28/1998
Facility name: CON ED - MH 68427
Facility address: GLENMORE & EUCLID AVE
BROOKLYN, NY 112080000
EPA ID: NYP004003430
Mailing address: CONSOLIDATED EDISON INC
4 IRVING PL RM 300
NEW YORK, NY 100030000
Contact: ANTHONY DRUMMINGS
Contact address: CONSOLIDATED EDISON INC
NEW YORK, NY 100030000
Contact country: US
Contact telephone: (212) 460-3770
Contact email: Not reported
EPA Region: 02
Classification: Non-Generator
Description: Handler: Non-Generators do not presently generate hazardous waste

Handler Activities Summary:
U.S. importer of hazardous waste: No
Mixed waste (haz. and radioactive): No
Recycler of hazardous waste: No
Transporter of hazardous waste: No
Treater, storer or disposer of HW: No
Underground injection activity: No
On-site burner exemption: No
Furnace exemption: No
Used oil fuel burner: No
Used oil processor: No
User oil refiner: No
Used oil fuel marketer to burner: No
Used oil Specification marketer: No
Used oil transfer facility: No
Used oil transporter: No

Historical Generators:
Date form received by agency: 02/27/1998
Site name: CON ED - MH 68427
Classification: Not a generator, verified

Date form received by agency: 02/26/1998
Site name: CON ED - MH 68427
Classification: Large Quantity Generator

Violation Status: No violations found

CON ED - MH 68427 (Continued) **1007206092**

NY MANIFEST:
EPA ID: NYP004003430
Country: USA

Mailing Info:
Name: CONSOLIDATED EDISON
Contact: FRANKLIN MURRAY
Address: 4 IRVING PLACE RM 828
City/State/Zip: NEW YORK, NY 10003
Country: USA
Phone: 212-460-2808

Manifest:

Document ID: NYB8469288
Manifest Status: Completed copy
Trans1 State ID: 20854AD
Trans2 State ID: Not reported
Generator Ship Date: 02/20/1997
Trans1 Recv Date: 02/20/1997
Trans2 Recv Date: / /
TSD Site Recv Date: 02/21/1997
Part A Recv Date: 03/12/1997
Part B Recv Date: 03/03/1997
Generator EPA ID: NYP004003430
Trans1 EPA ID: NYD006982359
Trans2 EPA ID: Not reported
TSDF ID: NYD980593636
Waste Code: B003 - PETROLEUM OIL WITH 500 PPM OR > PCB
Quantity: 01564
Units: K - Kilograms (2.2 pounds)
Number of Containers: 001
Container Type: TT - Cargo tank, tank trucks
Handling Method: T Chemical, physical, or biological treatment.
Specific Gravity: 100
Year: 1997

Document ID: NYB8467956
Manifest Status: Completed after the designated time period for a TSDF to get a copy to the DEC
Trans1 State ID: 80680AE
Trans2 State ID: Not reported
Generator Ship Date: 02/20/1997
Trans1 Recv Date: 02/20/1997
Trans2 Recv Date: / /
TSD Site Recv Date: 02/21/1997
Part A Recv Date: 03/13/1997
Part B Recv Date: 03/27/1997
Generator EPA ID: NYP004003430
Trans1 EPA ID: NYD006982359
Trans2 EPA ID: Not reported
TSDF ID: NYD077444263
Waste Code: B007 - OTHER MISCELLANEOUS PCB WASTES
Quantity: 00001
Units: Y - Cubic yards* (.85 tons)
Number of Containers: 001
Container Type: DM - Metal drums, barrels

CON ED - MH 68427 (Continued) **1007206092**

Handling Method: B Incineration, heat recovery, burning.
Specific Gravity: 100
Year: 1997

Document ID: NYB8467524
Manifest Status: Completed copy
Trans1 State ID: 20854AD
Trans2 State ID: Not reported
Generator Ship Date: 01/27/1997
Trans1 Recv Date: 01/27/1997
Trans2 Recv Date: / /
TSD Site Recv Date: 01/28/1997
Part A Recv Date: 02/12/1997
Part B Recv Date: 02/10/1997
Generator EPA ID: NYP004003430
Trans1 EPA ID: NYD006982359
Trans2 EPA ID: Not reported
TSDF ID: NYD980593636
Waste Code: B003 - PETROLEUM OIL WITH 500 PPM OR > PCB
Quantity: 01100
Units: K - Kilograms (2.2 pounds)
Number of Containers: 001
Container Type: TT - Cargo tank, tank trucks
Handling Method: T Chemical, physical, or biological treatment.
Specific Gravity: 100
Year: 1997

Document ID: NYB8415846
Manifest Status: Completed copy
Trans1 State ID: Not reported
Trans2 State ID: Not reported
Generator Ship Date: 01/27/1997
Trans1 Recv Date: 01/27/1997
Trans2 Recv Date: / /
TSD Site Recv Date: 01/28/1997
Part A Recv Date: 02/12/1997
Part B Recv Date: 02/21/1997
Generator EPA ID: NYP004003430
Trans1 EPA ID: NYD006982359
Trans2 EPA ID: Not reported
TSDF ID: NYD077444263
Waste Code: B007 - OTHER MISCELLANEOUS PCB WASTES
Quantity: 00001
Units: Y - Cubic yards* (.85 tons)
Number of Containers: 002
Container Type: DM - Metal drums, barrels
Handling Method: L Landfill.
Specific Gravity: 100
Year: 1997

330 **CON ED - MH 68427** **FINDS** **1005630482**
GLENMORE & EUCLID AVE **N/A**
BROOKLYN, NY 11208

FINDS:

Registry ID: 110017249404

Environmental Interest/Information System
RCRAInfo is a national information system that supports the Resource Conservation and Recovery Act (RCRA) program through the tracking of events and activities related to facilities that generate, transport, and treat, store, or dispose of hazardous waste. RCRAInfo allows RCRA program staff to track the notification, permit, compliance, and corrective action activities required under RCRA.

---

331 **EDR US Hist Cleaners** **1015109559**
981 GLENMORE AVE **N/A**
BROOKLYN, NY 11208

EDR Historical Cleaners:

Name: BENGAL LAUNDROMAT CORP
Year: 2003
Address: 981 GLENMORE AVE

Name: BENGAL LAUNDROMAT CORP
Year: 2004
Address: 981 GLENMORE AVE

Name: BENGAL LAUNDROMAT CORP
Year: 2005
Address: 981 GLENMORE AVE

Name: EASY LAUNDRY
Year: 2007
Address: 981 GLENMORE AVE

Name: EASY LAUNDRY
Year: 2008
Address: 981 GLENMORE AVE

Name: EASY LAUNDRY
Year: 2009
Address: 981 GLENMORE AVE

Name: EASY LAUNDRY
Year: 2010
Address: 981 GLENMORE AVE

Name: EASY LAUNDRY
Year: 2012
Address: 981 GLENMORE AVE

331 **PRIVATE RESIDENCE** **NY Spills** **S108465620**
412 CHESTNUT ST **N/A**
BROOKLYN, NY

SPILLS:

Facility ID:	0611899
Facility Type:	ER
DER Facility ID:	326226
Site ID:	376637
DEC Region:	2
Spill Date:	1/27/2007
Spill Number/Closed Date:	0611899 / 5/15/2007
Spill Cause:	Unknown
Spill Class:	Known release with minimal potential for fire or hazard. DEC Response. Willing Responsible Party. Corrective action taken.
SWIS:	2401
Investigator:	rmpiper
Referred To:	Not reported
Reported to Dept:	1/27/2007
CID:	74
Water Affected:	Not reported
Spill Source:	Unknown
Spill Notifier:	Affected Persons
Cleanup Ceased:	Not reported
Cleanup Meets Std:	True
Last Inspection:	Not reported
Recommended Penalty:	False
UST Trust:	False
Remediation Phase:	0
Date Entered In Computer:	1/29/2007
Spill Record Last Update:	5/23/2007
Spiller Name:	Not reported
Spiller Company:	CONSUMERS FUEL OIL CORP
Spiller Address:	237 LACONIA AVE
Spiller City,St,Zip:	STATEN ISLAND, NY 10305
Spiller Company:	001
Contact Name:	ANGEL PEREZ
Contact Phone:	(347) 626-1893
DEC Memo:	DEC Piper reposnded to site. FDNY was on scene earlier and placed speedy dry down. They recoevered approx 55 gal of #2 and is in a 55 gal drum outside residence. Heavy staining and speedy dry present in boiler room. Mr. Stewart Brebnar ordered fuel delivery and forgot this address was on gas. He will take responsibility for cleanup. Adjacent resident has oil seepage through foundation wall. Piper mailed CSL on 1/29/07- stating additional requirements. 5/14/07- DEC Piper recieved and reviewed closure request. Based on information provided. Site has been cleaned. Spill closed. See e-docs if warranted. 5/23/07 - Raphael Ketani. The woman who owns the property called (917) 803-4296. She wanted an NFA letter. I told her she can go to the public spills website, put in the spill number for the case and see that the spill is closed. She said she will do this.
Remarks:	oil to gas conversion - did not fill the fill pipe with cement Delivered to the oil to the wrong address - were supposed to deliver to a different addressCELL 347-203-6886Oil company guage indicated they pumped in around 100 gallons - HAZMAT pumped out 55 gallons - about 10 gallons in the trap - unknown how much went into the sewer??

Material:

Site ID:	376637
Operable Unit ID:	1134206

PRIVATE RESIDENCE (Continued) **S108465620**

Operable Unit:	01
Material ID:	2124065
Material Code:	0001A
Material Name:	#2 Fuel Oil
Case No.:	Not reported
Material FA:	Petroleum
Quantity:	100
Units:	Gallons
Recovered:	No
Resource Affected:	Not reported
Oxygenate:	False

Tank Test:

---

332 **CON EDISON** **NY MANIFEST** **S117061599**
LIBERTY AVE & SHEPHERD AV **N/A**
BROOKLYN, NY 11208

NY MANIFEST:

EPA ID:	NYP004539136
Country:	USA

Mailing Info:

Name:	CON EDISON
Contact:	CON EDISON
Address:	4 IRVING PL
Address 2:	15TH FL
City/State/Zip:	NEW YORK, NY 10003
Country:	USA
Phone:	Not reported

Manifest:

Document ID:	Not reported
Manifest Status:	Not reported
Trans1 State ID:	NJ0000027193
Trans2 State ID:	Not reported
Generator Ship Date:	05/20/2014
Trans1 Recv Date:	05/20/2014
Trans2 Recv Date:	Not reported
TSD Site Recv Date:	05/23/2014
Part A Recv Date:	Not reported
Part B Recv Date:	Not reported
Generator EPA ID:	NYP004539136
Trans1 EPA ID:	Not reported
Trans2 EPA ID:	Not reported
TSDF ID:	NJD002200046
Waste Code:	Not reported
Quantity:	300
Units:	G - Gallons (liquids only)* (8.3 pounds)
Number of Containers:	1
Container Type:	TT - Cargo tank, tank trucks
Handling Method:	T Chemical, physical, or biological treatment.
Specific Gravity:	1
Year:	2014
Manifest Tracking Num:	013246086JJK

CON EDISON (Continued) **S117061599**

Import Ind:	N
Export Ind:	N
Discr Quantity Ind:	N
Discr Type Ind:	N
Discr Residue Ind:	N
Discr Partial Reject Ind:	N
Discr Full Reject Ind:	N
Manifest Ref Num:	Not reported
Alt Fac RCRA Id:	Not reported
Alt Fac Sign Date:	Not reported
Mgmt Method Type Code:	H110

---

332 **EDR US Hist Auto Stat** **1015630414**
772 LIBERTY AVE **N/A**
BROOKLYN, NY 11208

EDR Historical Auto Stations:

Name:	NELSON AUTO REPAIR
Year:	1999
Address:	772 LIBERTY AVE
Name:	BROOKLYN ELECTRIC AUTO
Year:	2003
Address:	772 LIBERTY AVE
Name:	NEW YORK CALI AUTO BODY SHOP
Year:	2010
Address:	772 LIBERTY AVE
Name:	NEW YORK CALI AUTO BODY SHOP
Year:	2011
Address:	772 LIBERTY AVE
Name:	NEW YORK CALI AUTOMOBILE BODY SHOP
Year:	2012
Address:	772 LIBERTY AVE

---

333 **2402 ATLANTIC HOLDINGS LLC** **NY AST** **A100300849**
2402 ATLANTIC AVENUE **N/A**
BROOKLYN, NY 10038

AST:

Region:	STATE
DEC Region:	2
Site Status:	Unregulated/Closed
Facility Id:	2-608095
Program Type:	PBS
UTM X:	592492.28127000004
UTM Y:	4503353.46483
Expiration Date:	10/29/2007
Site Type:	Manufacturing (Other than Chemical)/Processing

Affiliation Records:

Site Id:	29947
Affiliation Type:	Facility Owner
Company Name:	2402 ATLANTIC HOLDINGS LLC
Contact Type:	Not reported

2402 ATLANTIC HOLDINGS LLC (Continued) **A100300849**

Contact Name:	Not reported
Address1:	49 WEST 44TH STREET
Address2:	Not reported
City:	NEW YORK
State:	NY
Zip Code:	10038
Country Code:	001
Phone:	(212) 453-4005
EMail:	Not reported
Fax Number:	Not reported
Modified By:	TRANSLAT
Date Last Modified:	3/4/2004

Site Id:	29947
Affiliation Type:	Mail Contact
Company Name:	2402 ATLANTIC HOLDINGS LLC
Contact Type:	Not reported
Contact Name:	Not reported
Address1:	49 WEST 44TH STREET
Address2:	Not reported
City:	NEW YORK
State:	NY
Zip Code:	10038
Country Code:	001
Phone:	(212) 453-4005
EMail:	Not reported
Fax Number:	Not reported
Modified By:	TRANSLAT
Date Last Modified:	3/4/2004

Site Id:	29947
Affiliation Type:	On-Site Operator
Company Name:	2402 ATLANTIC HOLDINGS LLC
Contact Type:	Not reported
Contact Name:	NA
Address1:	Not reported
Address2:	Not reported
City:	Not reported
State:	NN
Zip Code:	Not reported
Country Code:	001
Phone:	Not reported
EMail:	Not reported
Fax Number:	Not reported
Modified By:	TRANSLAT
Date Last Modified:	3/4/2004

Site Id:	29947
Affiliation Type:	Emergency Contact
Company Name:	2402 ATLANTIC HOLDINGS LLC
Contact Type:	Not reported
Contact Name:	SUIMMY HORN
Address1:	Not reported
Address2:	Not reported
City:	Not reported
State:	NN
Zip Code:	Not reported

2402 ATLANTIC HOLDINGS LLC (Continued) **A100300849**

Country Code:	001
Phone:	(212) 453-4005
EMail:	Not reported
Fax Number:	Not reported
Modified By:	TRANSLAT
Date Last Modified:	3/4/2004

Tank Info:

Tank Number:	001
Tank Id:	64433
Material Code:	0001
Common Name of Substance:	#2 Fuel Oil (On-Site Consumption)

Equipment Records:

B00 - Tank External Protection - None
C01 - Pipe Location - Aboveground
H00 - Tank Leak Detection - None
A00 - Tank Internal Protection - None
D01 - Pipe Type - Steel/Carbon Steel/Iron
G00 - Tank Secondary Containment - None
F00 - Pipe External Protection - None
I00 - Overfill - None

Tank Location:	1
Tank Type:	Steel/Carbon Steel/Iron
Tank Status:	Closed - Removed
Pipe Model:	Not reported
Install Date:	Not reported
Capacity Gallons:	3000
Tightness Test Method:	NN
Date Test:	Not reported
Next Test Date:	Not reported
Date Tank Closed:	10/01/2002
Register:	True
Modified By:	TRANSLAT
Last Modified:	03/04/2004
Material Name:	#2 Fuel Oil (On-Site Consumption)

---

333 **FLYING SERVICE BOX COVER** **NY Spills** **S107657546**
2402 ATLANTIC AVE **N/A**
BROOKLYN, NY

SPILLS:

Facility ID:	0514130
Facility Type:	ER
DER Facility ID:	310961
Site ID:	360778
DEC Region:	2
Spill Date:	3/9/2006
Spill Number/Closed Date:	0514130 / 3/10/2006
Spill Cause:	Equipment Failure
Spill Class:	Known release with minimal potential for fire or hazard. DEC Response. Willing Responsible Party. Corrective action taken.
SWIS:	2401
Investigator:	rmpiper
Referred To:	Not reported
Reported to Dept:	3/9/2006

FLYING SERVICE BOX COVER (Continued) **S107657546**

CID:	41
Water Affected:	Not reported
Spill Source:	Commercial Vehicle
Spill Notifier:	Fire Department
Cleanup Ceased:	Not reported
Cleanup Meets Std:	True
Last Inspection:	Not reported
Recommended Penalty:	False
UST Trust:	False
Remediation Phase:	0
Date Entered In Computer:	3/10/2006
Spill Record Last Update:	3/10/2006
Spiller Name:	Not reported
Spiller Company:	FARRELL TRUCKING
Spiller Address:	Not reported
Spiller City,St,Zip:	TANNERSVILLE, PA 18372
Spiller Company:	001
Contact Name:	SAME AS ABOVE
Contact Phone:	Not reported
DEC Memo:	3/9/06- DEC Piper placed call into FDNY. They forwarded me to on site responder. Left message requesting call back. DEC Piper contacted DEP. As per them a truck traveling over a recessed manhole, popped up the manhole and ruptured the saddle tank. Spill to roadway. FDNY pumped catch basin, approx 80 gal. and speedy dried roadway. DEC Piper spoke w/ DEP Celeste on site. No DEC response needed. Under control. Closed.
Remarks:	SUNKEN MANHOLE COVER POPPED UP AND RUPTURED TANK - UNKNOWN QTY WENT INTO STORM DRAIN

Material:

Site ID:	360778
Operable Unit ID:	1117897
Operable Unit:	01
Material ID:	2108403
Material Code:	0008
Material Name:	Diesel
Case No.:	Not reported
Material FA:	Petroleum
Quantity:	200
Units:	Gallons
Recovered:	No
Resource Affected:	Not reported
Oxygenate:	False

Tank Test:

Facility ID:	0514131
Facility Type:	ER
DER Facility ID:	310961
Site ID:	360779
DEC Region:	2
Spill Date:	3/9/2006
Spill Number/Closed Date:	0514131 / 9/10/2009
Spill Cause:	Equipment Failure
Spill Class:	Known release with minimal potential for fire or hazard. DEC Response. Willing Responsible Party. Corrective action taken.

FLYING SERVICE BOX COVER (Continued) **S107657546**

SWIS:	2401
Investigator:	JMKRIMGO
Referred To:	Not reported
Reported to Dept:	3/9/2006
CID:	73
Water Affected:	Not reported
Spill Source:	Commercial/Industrial
Spill Notifier:	Responsible Party
Cleanup Ceased:	Not reported
Cleanup Meets Std:	False
Last Inspection:	Not reported
Recommended Penalty:	False
UST Trust:	False
Remediation Phase:	0
Date Entered In Computer:	3/10/2006
Spill Record Last Update:	9/10/2009
Spiller Name:	Not reported
Spiller Company:	CON ED
Spiller Address:	4 IRVING PLACE
Spiller City,St,Zip:	MANHATTAN, NY
Spiller Company:	001
Contact Name:	ERT DESK’
Contact Phone:	(212) 580-8383
DEC Memo:	09/10/09 - See eDocs for Con Ed report detailing cleanup and closure.163273. 3/9/06 2220HRS O.S TINO FERNADEZ #56150 ENVIR OPPS REPORTS ARRIVED ON LOCATION 2402 ATLANTIC AVE AND FOUND THAT A SERVICE BOX COVER F/O 2402 ATLANTIC AVE HIT A TRACTER TRAILER FUEL TANK CAUSING IT TO SPILL APPPROX 100 GALLONS OFDIESEL FUEL ONTO AN AREA OF 400’ BY 30’ OF ASPHALT .ALSO FOUND APPROX 5-GALLONS OF DIESEL FUEL THAT ENTERED A SB W/O 2402 ATLANTIC AVE.REPORTS 3-CATCH BASINS ALONG THE CURB ALSO AFFECTED WITH FUEL AND 3- PRIVATE VEHICLES THAT WERE PARKED ON LOCATION HAD FUEL ON TIRES . .NYPD ON LOCATION CORDIN AREA OFF STREET .DEPT OF SANITATION ON LOCATION AND PLACED SAND DOWN ON STREET.TINO REPORTS DEP CELEST OKOLI ON LOCATION .ENVIR EH&S RON CONSENTINO WAS NOTIFIED.CIG P MCGUIRE NOTIFIED AT 2240HRS .MORE INFO TO FOLLOW.G DONATONE3/9/06 UPDATE T.FERNANDEZ REPORTS AREA AFFECTED AT THIS TIME IS 400’ BY 15’ AND ALSO 2-CATCH BASIN WERE AFFECTED.PLATE # TO TRACTOR -TRAILER IS (253228. INDIANA) THE OWNER OF TRUCK IS (RYAN FARRELL) FERRELL TRUCKING.DRIVER OF TRUCK IS ELVIN MASON.DRIVER WAS TAKEN TO UNKNOWN HOSIPTAL. G DONATONE
Remarks:	EXPLOSION IN A MANHOLE CAUSE COVER TO FLY AND HIT A PARKED VEHICLE WHICH RESULTED IN FUEL LEAK COVERING AN AREA OF 400’X30’ AREA. SOME MAY HAVE REACHED A CATCH BASIN (PER DEP). On 3/9/06 at 2340pm Petty Officer 2nd Class of the US Coast Guard called inquiring about this report and asked to have the DEC Rep contact him at 917-439-5919 or 203-577-8898. DEC Rep Ryan Piper advised.163273.

Material:

Site ID:	360779
Operable Unit ID:	1117898
Operable Unit:	01
Material ID:	2108404
Material Code:	0008
Material Name:	Diesel
Case No.:	Not reported
Material FA:	Petroleum
Quantity:	Not reported
Units:	Gallons

FLYING SERVICE BOX COVER (Continued) **S107657546**

Recovered: No
Resource Affected: Not reported
Oxygenate: False

Tank Test:

---

333 **INSTITUTE FOR COMMUNITY R** **NY LTANKS** **S101174394**
2384 ATLANTIC AVE **N/A**
BROOKLYN, NY

LTANKS:

Site ID:	69637
Spill Number/Closed Date:	9402632 / 2/18/2003
Spill Date:	5/23/1994
Spill Cause:	Tank Test Failure
Spill Source:	Private Dwelling
Spill Class:	Known release with minimal potential for fire or hazard. DEC Response. Willing Responsible Party. Corrective action taken.
Cleanup Ceased:	Not reported
Cleanup Meets Standard:	False
SWIS:	2401
Investigator:	SMMARTIN
Referred To:	Not reported
Reported to Dept:	5/23/1994
CID:	Not reported
Water Affected:	Not reported
Spill Notifier:	Tank Tester
Last Inspection:	Not reported
Recommended Penalty:	False
UST Involvement:	False
Remediation Phase:	0
Date Entered In Computer:	6/8/1994
Spill Record Last Update:	2/18/2003
Spiller Name:	Not reported
Spiller Company:	APT BLDG - HOWIE
Spiller Address:	2384 ATLANTIC AVE
Spiller City,St,Zip:	BROOKLYN, ZZ
Spiller County:	001
Spiller Contact:	Not reported
Spiller Phone:	Not reported
Spiller Extention:	Not reported
DEC Region:	2
DER Facility ID:	66192
DEC Memo:	Prior to Sept, 2004 data translation this spill Lead_DEC Field was "MARTINKATXX"Insufficient Information2/18/2003 - Closed Due To The Nature / Extent Of The Spill Report
Remarks:	PUMPING TANK OUT TODAY. (TANK NOT REGISTERED)

Material:

Site ID:	69637
Operable Unit ID:	999695
Operable Unit:	01
Material ID:	553954
Material Code:	0001A
Material Name:	#2 Fuel Oil
Case No.:	Not reported

INSTITUTE FOR COMMUNITY R (Continued) **S101174394**

Material FA:	Petroleum
Quantity:	-1
Units:	Gallons
Recovered:	No
Resource Affected:	Not reported
Oxygenate:	False

Tank Test:

Site ID:	69637
Spill Tank Test:	1542768
Tank Number:	Not reported
Tank Size:	0
Test Method:	00
Leak Rate:	0
Gross Fail:	Not reported
Modified By:	Spills
Last Modified:	10/1/2004
Test Method:	Unknown

Site ID:	358824
Spill Number/Closed Date:	0512499 / 10/6/2006
Spill Date:	1/27/2006
Spill Cause:	Tank Test Failure
Spill Source:	Commercial/Industrial
Spill Class:	Known release with minimal potential for fire or hazard. DEC Response. Willing Responsible Party. Corrective action taken.
Cleanup Ceased:	Not reported
Cleanup Meets Standard:	False
SWIS:	2401
Investigator:	HRPATEL
Referred To:	Not reported
Reported to Dept:	1/27/2006
CID:	408
Water Affected:	Not reported
Spill Notifier:	Tank Tester
Last Inspection:	Not reported
Recommended Penalty:	False
UST Involvement:	False
Remediation Phase:	0
Date Entered In Computer:	1/27/2006
Spill Record Last Update:	10/6/2006
Spiller Name:	BOB TURRENTINE
Spiller Company:	INSTITUTE FOR COMMUNITY R
Spiller Address:	2384 ATLANTIC AVE
Spiller City,St,Zip:	BROOKLYN, NY
Spiller County:	001
Spiller Contact:	BOB TURRENTINE
Spiller Phone:	(212) 385-3030
Spiller Extention:	Not reported
DEC Region:	2
DER Facility ID:	66192
DEC Memo:	send TTF letter01/30/06. Feroze . TTF is sent to:Robert TurrentineInstitute For Community Living40 Rector StreetNew York, NY 10006.02/22/06. Feroze, I received a letter from above address that they found a leak at dry portion of the tank. They will repair the tank and test it again.02/28/06 Feroze. I received a letter from

INSTITUTE FOR COMMUNITY R (Continued) **S101174394**

Mr.Robert Turrentine that they will repair or replace the tank and pipe systems. DEC will be informed about their work progress.\\03/15/06. Spill is transferred from Feroze to Kumer Patel.05/17/06-Hiralkumar Patel. Spoke to Jim at Protest. they haven't heard after they submit proposal. Spoke to Pat Valzalerio as Mr. Turrentine is no longer working at management. Pat will call back with more information.05/18/06-Hiralkumar Patel. Received call from Pat (Ph. 212-385-3030 Ext. 3222, FAX: 212-385-2380). he suggested refurbishing of tank from inside, but landlord is not agree with that. Pat asked to issue a letter requiring such work. Left message for Pat.05/19/06-Hiralkumar Patel. Received call from Pat. he has an agreement with landlord which covers repair work. and landlord wants this company to do repair, but Pat thinks that this problem can not be solved by repair work as tank needs either to be replaced or refurbished. he gave me owner's information:Scott Milchman(718) 654-5959Spoke to Mr. Milchman. he doesn't know anything. sent out TTF letter again at following address to owner.Scott MilchmanEastern Industrial Development Corp.655 Pelham Parkway NorthBronx, NY 10467Ph. (718) 654-5959FAX (718) 654-6396letter faxed to Mr. Milchman and to Pat.05/24/06-Hiralkumar Patel. REceived message from Scott. left message for Scott.06/05/06-Hiralkumar Patel. REceived message from Pat. left message for Pat. Received message from Pat. they are planning to remove old tank and to install new tank at same location. left message for Pat.06/26/06-Hiralkumar Patel. Received call from Mr. Milchman. he has hired Eastmond to remove tank. and after removal Eastmond will take required samples and will send tank closure report.08/01/06-Hiralkumar Patel. left message for Mr. Milchman. left message for Rene at Eastmond. received call from Mr. Milchman. he asked me to talk to Rene at Eastmond. spoke with Rene. they finished tank removal work last thursday and took endpoint samples. they removed 7-10 yards of contaminated soil. Rene will forward lab results once he gets it.08/29/06-Hiralkumar Patel. spoke with Isaac at Eastmond. he has everything ready but lab analyticals. once he gets it, he will put together and send final report.09/25/06-Hiralkumar Patel. spoke with Isaac. he will send final report by end of this week.10/05/06-Hiralkumar Patel. received closure report from Isaac. they removed tank and removed approx. 10 cubic yard of contaminated soil. excavated area has been backfilled and restored to grade. collected 3 endpoint samples. samples doesn't show any contamination.based on available information, case closed.

Remarks: Not reported

Material:

Site ID:	358824
Operable Unit ID:	1116051
Operable Unit:	01
Material ID:	2106175
Material Code:	0001A
Material Name:	#2 Fuel Oil
Case No.:	Not reported
Material FA:	Petroleum
Quantity:	Not reported
Units:	Gallons
Recovered:	No
Resource Affected:	Not reported
Oxygenate:	False

INSTITUTE FOR COMMUNITY R (Continued) **S101174394**

Tank Test:

---

333 **INSTITUTE FOR COMMUNITY LIVING, INC.** **NY UST** **U002170635**
2384 ATLANTIC AVENUE **NY HIST UST** **N/A**
BROOKLYN, NY 11233

UST:

Id/Status:	2-602054 / Unregulated/Closed
Program Type:	PBS
Region:	STATE
DEC Region:	2
Expiration Date:	01/07/2010
UTM X:	592455.01815999998
UTM Y:	4503311.1852000002
Site Type:	Manufacturing (Other than Chemical)/Processing

Affiliation Records:

Site Id:	24013
Affiliation Type:	Facility Owner
Company Name:	EASTERN INDUSTRIAL DEVELOPMENT CORPORATION
Contact Type:	Not reported
Contact Name:	Not reported
Address1:	655 PELHAM PARKWAY NORTH
Address2:	Not reported
City:	BRONX
State:	NY
Zip Code:	10467
Country Code:	001
Phone:	(718) 654-5959
EMail:	Not reported
Fax Number:	Not reported
Modified By:	NRLOMBAR
Date Last Modified:	1/22/2010

Site Id:	24013
Affiliation Type:	Mail Contact
Company Name:	INSTITUTE FOR COMMUNITY LIVING, INC.
Contact Type:	Not reported
Contact Name:	PAT VALERIO
Address1:	40 RECTOR STREET
Address2:	Not reported
City:	NEW YORK
State:	NY
Zip Code:	10006
Country Code:	001
Phone:	(212) 385-3030
EMail:	Not reported
Fax Number:	Not reported
Modified By:	NRLOMBAR
Date Last Modified:	1/22/2010

Site Id:	24013
Affiliation Type:	On-Site Operator
Company Name:	INSTITUTE FOR COMMUNITY LIVING, INC.
Contact Type:	Not reported
Contact Name:	CHRISTOPHER HEIGHTER
Address1:	Not reported

INSTITUTE FOR COMMUNITY LIVING, INC. (Continued) **U002170635**

Address2:	Not reported
City:	Not reported
State:	NN
Zip Code:	Not reported
Country Code:	001
Phone:	(347) 219-8991
EMail:	Not reported
Fax Number:	Not reported
Modified By:	NRLOMBAR
Date Last Modified:	1/22/2010

Site Id:	24013
Affiliation Type:	Emergency Contact
Company Name:	EASTERN INDUSTRIAL DEVELOPMENT CORPORATION
Contact Type:	Not reported
Contact Name:	CHRISTOPHER HEIGHTER
Address1:	Not reported
Address2:	Not reported
City:	Not reported
State:	NN
Zip Code:	Not reported
Country Code:	999
Phone:	(347) 219-8991
EMail:	Not reported
Fax Number:	Not reported
Modified By:	NRLOMBAR
Date Last Modified:	1/22/2010

Tank Info:

Tank Number:	001
Tank ID:	48948
Tank Status:	Closed - Removed
Material Name:	Closed - Removed
Capacity Gallons:	1080
Install Date:	Not reported
Date Tank Closed:	10/19/2006
Registered:	True
Tank Location:	Underground
Tank Type:	Steel/carbon steel
Material Code:	0001
Common Name of Substance:	#2 Fuel Oil (On-Site Consumption)

Tightness Test Method:	21
Date Test:	03/22/2001
Next Test Date:	Not reported
Pipe Model:	Not reported
Modified By:	NRLOMBAR
Last Modified:	01/22/2010

Equipment Records:

A01 - Tank Internal Protection - Epoxy Liner
D01 - Pipe Type - Steel/Carbon Steel/Iron
F06 - Pipe External Protection - Wrapped
G00 - Tank Secondary Containment - None
I05 - Overfill - Vent Whistle
J02 - Dispenser - Suction Dispenser

INSTITUTE FOR COMMUNITY LIVING, INC. (Continued) **U002170635**

L09 - Piping Leak Detection - Exempt Suction Piping
C02 - Pipe Location - Underground/On-ground
I04 - Overfill - Product Level Gauge (A/G)
B00 - Tank External Protection - None
H00 - Tank Leak Detection - None

HIST UST:

PBS Number:	2-602054
SPDES Number:	Not reported
Emergency Contact:	DEAN PETERSON
Emergency Telephone:	(718) 442-3643
Operator:	DEAN PETERSON
Operator Telephone:	(718) 234-0073
Owner Name:	EASTERN INDUSTRIAL DEVELOPMENT CORPORATION
Owner Address:	655 PELHAM PARKWAY NORTH
Owner City,St,Zip:	BRONX, NY 10467
Owner Telephone:	(718) 654-5959
Owner Type:	Corporate/Commercial
Owner Subtype:	Not reported
Mailing Name:	INSTITUTE FOR COMMUNITY LIVING, INC.
Mailing Address:	40 RECTOR ST.
Mailing Address 2:	Not reported
Mailing City,St,Zip:	NEW YORK, NY 10006
Mailing Contact:	ROBERT TURRENTINE
Mailing Telephone:	(212) 385-3030
Owner Mark:	First Owner
Facility Status:	1 - Active PBS facility, i.e. total capacity of the PBS tanks is greater than 1,100 gallons, regardless if Subpart 360-14 tanks exist or not at the facility.
Facility Addr2:	Not reported
SWIS ID:	6101
Old PBS Number:	Not reported
Facility Type:	MANUFACTURING
Inspected Date:	Not reported
Inspector:	Not reported
Inspection Result:	Not reported
Federal ID:	Not reported
Certification Flag:	False
Certification Date:	07/21/2000
Expiration Date:	01/07/2005
Renew Flag:	False
Renewal Date:	Not reported
Total Capacity:	3000
FAMT:	True
Facility Screen:	No Missing Data
Owner Screen:	Minor Data Missing
Tank Screen:	No Missing Data
Dead Letter:	False
CBS Number:	Not reported
Town or City:	NEW YORK CITY
County Code:	61
Town or City:	01
Region:	2
Tank Id:	001
Tank Location:	UNDERGROUND
Tank Status:	In Service

INSTITUTE FOR COMMUNITY LIVING, INC. (Continued) **U002170635**

Install Date:	Not reported
Capacity (gals):	3000
Product Stored:	NOS 1,2, OR 4 FUEL OIL
Tank Type:	Steel/carbon steel
Tank Internal:	Epoxy Liner
Tank External:	None
Pipe Location:	Underground
Pipe Type:	STEEL/IRON
Pipe Internal:	None
Pipe External:	Wrapped (Piping)
Second Containment:	None
Leak Detection:	None
Overfill Prot:	Product Level Gauge, Vent Whistle
Dispenser:	Suction
Date Tested:	07/01/1994
Next Test Date:	07/01/1999
Missing Data for Tank:	No Missing Data
Date Closed:	Not reported
Test Method:	Horner EZ Check
Deleted:	False
Updated:	True
Lat/long:	Not reported

---

333 **CON EDISON SERVICE BOX: 55797** **RCRA NonGen / NLR** **1016972788**
102 SACKMAN ST **NYP004465704**
BROOKLYN, NY 11233

RCRA NonGen / NLR:

Date form received by agency:	04/13/2014
Facility name:	CON EDISON SERVICE BOX: 55797
Facility address:	102 SACKMAN ST BROOKLYN, NY 11233
EPA ID:	NYP004465704
Mailing address:	IRVING PL, 15TH FL NE NEW YORK, NY 10003
Contact:	THOMAS TEELING
Contact address:	Not reported Not reported
Contact country:	Not reported
Contact telephone:	(212) 460-3770
Contact email:	Not reported
EPA Region:	02
Classification:	Non-Generator
Description:	Handler: Non-Generators do not presently generate hazardous waste

Handler Activities Summary:

U.S. importer of hazardous waste:	No
Mixed waste (haz. and radioactive):	No
Recycler of hazardous waste:	No
Transporter of hazardous waste:	No
Treater, storer or disposer of HW:	No
Underground injection activity:	No
On-site burner exemption:	No
Furnace exemption:	No
Used oil fuel burner:	No
Used oil processor:	No
User oil refiner:	No

CON EDISON SERVICE BOX: 55797 (Continued) **1016972788**

Used oil fuel marketer to burner: No
Used oil Specification marketer: No
Used oil transfer facility: No
Used oil transporter: No

Historical Generators:
Date form received by agency: 03/13/2014
Site name: CON EDISON SERVICE BOX: 55797
Classification: Conditionally Exempt Small Quantity Generator

Violation Status: No violations found

---

333 **92 SACKMAN ST** **NY Spills** **S107488316**
92 SACKMAN ST **N/A**
BROOKLYN, NY

SPILLS:
Facility ID: 0509622
Facility Type: ER
DER Facility ID: 305458
Site ID: 355429
DEC Region: 2
Spill Date: 11/10/2005
Spill Number/Closed Date: 0509622 / 11/15/2005
Spill Cause: Unknown
Spill Class: Possible release with minimal potential for fire or hazard or Known release with no damage. DEC Response. Willing Responsible Party. Corrective action taken.
SWIS: 2401
Investigator: SFRAHMAN
Referred To: Not reported
Reported to Dept: 11/10/2005
CID: 64
Water Affected: Not reported
Spill Source: Private Dwelling
Spill Notifier: Other
Cleanup Ceased: Not reported
Cleanup Meets Std: False
Last Inspection: Not reported
Recommended Penalty: False
UST Trust: False
Remediation Phase: 0
Date Entered In Computer: 11/11/2005
Spill Record Last Update: 10/23/2009
Spiller Name: JOANNE NOWLIN
Spiller Company: Not reported
Spiller Address: 92 SACKMAN ST
Spiller City,St,Zip: BROOKLYN, NY
Spiller Company: 001
Contact Name: JOANNE NOWLIN
Contact Phone: (718) 495-6106
DEC Memo: 11.15.05 Sharif- I spoke with home owner Ms. Edwards,718-495-6106 several times.She called the oil company back and they cleaned up the spill. It was an overfill.The oil company washed the basement and the tenant Ms. Joe Ann confirmed the odor went away.
Remarks: Not reported

Material:
Site ID: 355429

92 SACKMAN ST (Continued) **S107488316**

Operable Unit ID:	1112789
Operable Unit:	01
Material ID:	2102832
Material Code:	0001A
Material Name:	#2 Fuel Oil
Case No.:	Not reported
Material FA:	Petroleum
Quantity:	Not reported
Units:	Gallons
Recovered:	No
Resource Affected:	Not reported
Oxygenate:	False

Tank Test:

---

333 **89-91 SACKMAN STREET** **NY Spills** **S104495928**
89-91 SACKMAN STREET **N/A**
BROOKLYN, NY

SPILLS:

Facility ID:	9414554
Facility Type:	ER
DER Facility ID:	201370
Site ID:	245140
DEC Region:	2
Spill Date:	2/3/1995
Spill Number/Closed Date:	9414554 / 7/22/2005
Spill Cause:	Unknown
Spill Class:	Known release with minimal potential for fire or hazard. DEC Response. Willing Responsible Party. Corrective action taken.
SWIS:	2401
Investigator:	JHOCONNE
Referred To:	Not reported
Reported to Dept:	2/3/1995
CID:	Not reported
Water Affected:	Not reported
Spill Source:	Unknown
Spill Notifier:	Responsible Party
Cleanup Ceased:	Not reported
Cleanup Meets Std:	False
Last Inspection:	Not reported
Recommended Penalty:	False
UST Trust:	False
Remediation Phase:	0
Date Entered In Computer:	2/13/1995
Spill Record Last Update:	7/22/2005
Spiller Name:	Not reported
Spiller Company:	CON EDISON
Spiller Address:	128 WEST END AVENUE
Spiller City,St,Zip:	NEW YORK, NY 10023
Spiller Company:	001
Contact Name:	Not reported
Contact Phone:	Not reported
DEC Memo:	Update 7/22/05Service box 44238 was inspected on 5/26/05 and no oil or tag was found.
Remarks:	OIL/WATER MIXTURE CONTAINED IN MANHOLE MATERIAL BEING ANALYZED FOR

89-91 SACKMAN STREET (Continued) **S104495928**

IDENTIFICATION.

Material:

Site ID:	245140
Operable Unit ID:	1012118
Operable Unit:	01
Material ID:	373290
Material Code:	0066A
Material Name:	UNKNOWN PETROLEUM
Case No.:	Not reported
Material FA:	Petroleum
Quantity:	70
Units:	Gallons
Recovered:	No
Resource Affected:	Not reported
Oxygenate:	False

Tank Test:

---

334 **I/F/O** **NY Spills** **S106004666**
222 JEROME ST **N/A**
BROOKLYN, NY

SPILLS:

Facility ID:	0202912
Facility Type:	ER
DER Facility ID:	243277
Site ID:	300814
DEC Region:	2
Spill Date:	6/19/2002
Spill Number/Closed Date:	0202912 / 8/2/2002
Spill Cause:	Unknown
Spill Class:	Known release with minimal potential for fire or hazard. DEC Response. Willing Responsible Party. Corrective action taken.
SWIS:	2401
Investigator:	JBVOUGHT
Referred To:	Not reported
Reported to Dept:	6/19/2002
CID:	405
Water Affected:	Not reported
Spill Source:	Private Dwelling
Spill Notifier:	Fire Department
Cleanup Ceased:	Not reported
Cleanup Meets Std:	False
Last Inspection:	Not reported
Recommended Penalty:	False
UST Trust:	False
Remediation Phase:	0
Date Entered In Computer:	6/19/2002
Spill Record Last Update:	8/6/2002
Spiller Name:	Not reported
Spiller Company:	UNKNOWN
Spiller Address:	Not reported
Spiller City,St,Zip:	ZZ -
Spiller Company:	001
Contact Name:	BATIALION 44
Contact Phone:	(718) 965-8261

I/F/O (Continued) **S106004666**

DEC Memo: Prior to Sept, 2004 data translation this spill Lead_DEC Field was "VOUGHT"8/02/2002-VOUGHT-Site visit on 8/02/2002. No drums present. Spill closed.
Remarks: caller states that there is a 55 gallon drum that has some sand in it with gasoline in the sand - it is an unknown amount of soil and gasoline - req a dec agent to p/u the drum

Material:
Site ID: 300814
Operable Unit ID: 855910
Operable Unit: 01
Material ID: 520745
Material Code: 0009
Material Name: Gasoline
Case No.: Not reported
Material FA: Petroleum
Quantity: 0
Units: Gallons
Recovered: No
Resource Affected: Not reported
Oxygenate: False

Tank Test:

---

334 **ST MICHAEL ROMAN CATHOLIC CHURCH** **NY UST** **U004064423**
219-237 JEROME STREET **N/A**
BROOKLYN, NY 11207

UST:
Id/Status: 2-213837 / Inactive
Program Type: PBS
Region: STATE
DEC Region: 2
Expiration Date: 06/30/2007
UTM X: 594018.87719000003
UTM Y: 4503387.0597000001
Site Type: School

Affiliation Records:
Site Id: 7908
Affiliation Type: Facility Owner
Company Name: ST MICHAEL R C CHURCH
Contact Type: PASTOR
Contact Name: LUIS ATENCIO
Address1: 225 JEROME STREET
Address2: Not reported
City: BROOKLYN
State: NY
Zip Code: 11207
Country Code: 001
Phone: (718) 647-1818
EMail: Not reported
Fax Number: Not reported
Modified By: KXTANG
Date Last Modified: 3/7/2005

Site Id: 7908

ST MICHAEL ROMAN CATHOLIC CHURCH (Continued) **U004064423**

Affiliation Type:	Mail Contact
Company Name:	ST MICHAEL R. C. CHURCH
Contact Type:	Not reported
Contact Name:	CARLOS GARCIA
Address1:	284 WARWICK ST
Address2:	Not reported
City:	BROOKLYN
State:	NY
Zip Code:	11207
Country Code:	001
Phone:	(718) 647-1818
EMail:	Not reported
Fax Number:	Not reported
Modified By:	KXTANG
Date Last Modified:	3/7/2005

Site Id:	7908
Affiliation Type:	On-Site Operator
Company Name:	ST MICHAEL ROMAN CATHOLIC CHURCH
Contact Type:	Not reported
Contact Name:	JOSE ULLOA
Address1:	Not reported
Address2:	Not reported
City:	Not reported
State:	NN
Zip Code:	Not reported
Country Code:	001
Phone:	(718) 647-1818
EMail:	Not reported
Fax Number:	Not reported
Modified By:	KXTANG
Date Last Modified:	3/7/2005

Site Id:	7908
Affiliation Type:	Emergency Contact
Company Name:	ST MICHAEL R C CHURCH
Contact Type:	Not reported
Contact Name:	CARLOS GARCIA
Address1:	Not reported
Address2:	Not reported
City:	Not reported
State:	NN
Zip Code:	Not reported
Country Code:	999
Phone:	(718) 647-1819
EMail:	Not reported
Fax Number:	Not reported
Modified By:	KXTANG
Date Last Modified:	3/7/2005

Tank Info:

Tank Number:	002
Tank ID:	9812
Tank Status:	Tank Converted to Non-Regulated Use
Material Name:	Tank Converted to Non-Regulated Use
Capacity Gallons:	10000

ST MICHAEL ROMAN CATHOLIC CHURCH (Continued) **U004064423**

Install Date:	Not reported
Date Tank Closed:	Not reported
Registered:	True
Tank Location:	Underground
Tank Type:	Steel/carbon steel
Material Code:	0001
Common Name of Substance:	#2 Fuel Oil (On-Site Consumption)
Tightness Test Method:	21
Date Test:	02/03/2005
Next Test Date:	02/03/2010
Pipe Model:	Not reported
Modified By:	bkfalvey
Last Modified:	06/18/2008

Equipment Records:

A00 - Tank Internal Protection - None
D01 - Pipe Type - Steel/Carbon Steel/Iron
G00 - Tank Secondary Containment - None
J02 - Dispenser - Suction Dispenser
L09 - Piping Leak Detection - Exempt Suction Piping
C00 - Pipe Location - No Piping
F00 - Pipe External Protection - None
I04 - Overfill - Product Level Gauge (A/G)
B00 - Tank External Protection - None
H00 - Tank Leak Detection - None

---

334 **ST MICHAEL R C CHURCH** **NY HIST UST** **U003074447**
219-237 JEROME STREET **NY AST** **N/A**
BROOKLYN, NY 11207 **NY HIST AST**

HIST UST:

PBS Number:	2-213837
SPDES Number:	Not reported
Emergency Contact:	REV JOHN GALLAGHER OFM CAP
Emergency Telephone:	(718) 647-1818
Operator:	ST MICHAEL R C CHURCH
Operator Telephone:	(718) 647-1818
Owner Name:	ST MICHAEL R C CHURCH
Owner Address:	225 JEROME STREET
Owner City,St,Zip:	BROOKLYN, NY 11207
Owner Telephone:	(718) 647-1818
Owner Type:	Corporate/Commercial
Owner Subtype:	Not reported
Mailing Name:	ST MICHAEL R C CHURCH
Mailing Address:	225 JEROME STREET
Mailing Address 2:	Not reported
Mailing City,St,Zip:	BROOKLYN, NY 11207
Mailing Contact:	Not reported
Mailing Telephone:	(718) 647-1818
Owner Mark:	First Owner
Facility Status:	1 - Active PBS facility, i.e. total capacity of the PBS tanks is greater than 1,100 gallons, regardless if Subpart 360-14 tanks exist or not at the facility.
Facility Addr2:	219 JEROME STREET
SWIS ID:	6101
Old PBS Number:	Not reported
Facility Type:	SCHOOL

ST MICHAEL R C CHURCH (Continued) **U003074447**

Inspected Date:	Not reported
Inspector:	Not reported
Inspection Result:	Not reported
Federal ID:	Not reported
Certification Flag:	False
Certification Date:	09/11/1998
Expiration Date:	06/30/2002
Renew Flag:	False
Renewal Date:	Not reported
Total Capacity:	13000
FAMT:	True
Facility Screen:	No Missing Data
Owner Screen:	No Missing Data
Tank Screen:	Minor Data Missing
Dead Letter:	False
CBS Number:	Not reported
Town or City:	NEW YORK CITY
County Code:	61
Town or City:	01
Region:	2

Tank Id:	002
Tank Location:	UNDERGROUND
Tank Status:	In Service
Install Date:	Not reported
Capacity (gals):	10000
Product Stored:	NOS 1,2, OR 4 FUEL OIL
Tank Type:	Steel/carbon steel
Tank Internal:	Not reported
Tank External:	Not reported
Pipe Location:	Not reported
Pipe Type:	STEEL/IRON
Pipe Internal:	Not reported
Pipe External:	Not reported
Second Containment:	None
Leak Detection:	None
Overfill Prot:	Product Level Gauge
Dispenser:	Suction
Date Tested:	08/01/1998
Next Test Date:	08/01/2003
Missing Data for Tank:	Minor Data Missing
Date Closed:	Not reported
Test Method:	Horner EZ Check
Deleted:	False
Updated:	True
Lat/long:	Not reported

AST:

Region:	STATE
DEC Region:	2
Site Status:	Inactive
Facility Id:	2-213837
Program Type:	PBS
UTM X:	594018.87719000003
UTM Y:	4503387.0597000001
Expiration Date:	06/30/2007
Site Type:	School

ST MICHAEL R C CHURCH (Continued) **U003074447**

Affiliation Records:

Site Id:	7908
Affiliation Type:	Facility Owner
Company Name:	ST MICHAEL R C CHURCH
Contact Type:	PASTOR
Contact Name:	LUIS ATENCIO
Address1:	225 JEROME STREET
Address2:	Not reported
City:	BROOKLYN
State:	NY
Zip Code:	11207
Country Code:	001
Phone:	(718) 647-1818
EMail:	Not reported
Fax Number:	Not reported
Modified By:	KXTANG
Date Last Modified:	3/7/2005

Site Id:	7908
Affiliation Type:	Mail Contact
Company Name:	ST MICHAEL R. C. CHURCH
Contact Type:	Not reported
Contact Name:	CARLOS GARCIA
Address1:	284 WARWICK ST
Address2:	Not reported
City:	BROOKLYN
State:	NY
Zip Code:	11207
Country Code:	001
Phone:	(718) 647-1818
EMail:	Not reported
Fax Number:	Not reported
Modified By:	KXTANG
Date Last Modified:	3/7/2005

Site Id:	7908
Affiliation Type:	On-Site Operator
Company Name:	ST MICHAEL ROMAN CATHOLIC CHURCH
Contact Type:	Not reported
Contact Name:	JOSE ULLOA
Address1:	Not reported
Address2:	Not reported
City:	Not reported
State:	NN
Zip Code:	Not reported
Country Code:	001
Phone:	(718) 647-1818
EMail:	Not reported
Fax Number:	Not reported
Modified By:	KXTANG
Date Last Modified:	3/7/2005

Site Id:	7908
Affiliation Type:	Emergency Contact
Company Name:	ST MICHAEL R C CHURCH
Contact Type:	Not reported
Contact Name:	CARLOS GARCIA

ST MICHAEL R C CHURCH (Continued) **U003074447**

Address1:	Not reported
Address2:	Not reported
City:	Not reported
State:	NN
Zip Code:	Not reported
Country Code:	999
Phone:	(718) 647-1819
EMail:	Not reported
Fax Number:	Not reported
Modified By:	KXTANG
Date Last Modified:	3/7/2005

Tank Info:

Tank Number:	001
Tank Id:	9811
Material Code:	0001
Common Name of Substance:	#2 Fuel Oil (On-Site Consumption)

Equipment Records:

A00 - Tank Internal Protection - None
D01 - Pipe Type - Steel/Carbon Steel/Iron
G00 - Tank Secondary Containment - None
H99 - Tank Leak Detection - Other
J02 - Dispenser - Suction Dispenser
L09 - Piping Leak Detection - Exempt Suction Piping
C00 - Pipe Location - No Piping
F00 - Pipe External Protection - None
I04 - Overfill - Product Level Gauge (A/G)
B00 - Tank External Protection - None

Tank Location:	1
Tank Type:	Steel/Carbon Steel/Iron
Tank Status:	Tank Converted to Non-Regulated Use
Pipe Model:	Not reported
Install Date:	Not reported
Capacity Gallons:	3000
Tightness Test Method:	21
Date Test:	02/03/2005
Next Test Date:	Not reported
Date Tank Closed:	Not reported
Register:	True
Modified By:	bkfalvey
Last Modified:	06/18/2008
Material Name:	#2 Fuel Oil (On-Site Consumption)

HIST AST:

PBS Number:	2-213837
SWIS Code:	6101
Operator:	ST MICHAEL R C CHURCH
Facility Phone:	(718) 647-1818
Facility Addr2:	219 JEROME STREET
Facility Type:	SCHOOL
Emergency:	REV JOHN GALLAGHER OFM CAP
Emergency Tel:	(718) 647-1818
Old PBSNO:	Not reported
Date Inspected:	Not reported

ST MICHAEL R C CHURCH (Continued) **U003074447**

Inspector:	Not reported
Result of Inspection:	Not reported
Owner Name:	ST MICHAEL R C CHURCH
Owner Address:	225 JEROME STREET
Owner City,St,Zip:	BROOKLYN, NY 11207
Federal ID:	Not reported
Owner Tel:	(718) 647-1818
Owner Type:	Corporate/Commercial
Owner Subtype:	Not reported
Mailing Contact:	Not reported
Mailing Name:	ST MICHAEL R C CHURCH
Mailing Address:	225 JEROME STREET
Mailing Address 2:	Not reported
Mailing City,St,Zip:	BROOKLYN, NY 11207
Mailing Telephone:	(718) 647-1818
Owner Mark:	First Owner
Facility Status:	1 - Active PBS facility, i.e. total capacity of the PBS tanks is greater than 1,100 gallons, regardless if Subpart 360-14 tanks exist or not at the facility.
Certification Flag:	False
Certification Date:	09/11/1998
Expiration:	06/30/2002
Renew Flag:	False
Renew Date:	Not reported
Total Capacity:	13000
FAMT:	True
Facility Screen:	No Missing Data
Owner Screen:	No Missing Data
Tank Screen:	Minor Data Missing
Dead Letter:	False
CBS Number:	Not reported
Town or City:	NEW YORK CITY
County Code:	61
Town or City Code:	01
Region:	2

Tank ID:	001
Tank Location:	ABOVEGROUND
Tank Status:	In Service
Install Date:	Not reported
Capacity (Gal):	3000
Product Stored:	NOS 1,2, OR 4 FUEL OIL
Tank Type:	Steel/carbon steel
Tank Internal:	Not reported
Tank External:	Not reported
Pipe Location:	Not reported
Pipe Type:	STEEL/IRON
Pipe Internal:	Not reported
Pipe External:	Not reported
Tank Containment:	None
Leak Detection:	9
Overfill Protection:	4
Dispenser Method:	Suction
Date Tested:	Not reported
Next Test Date:	Not reported
Missing Data for Tank:	Minor Data Missing
Date Closed:	Not reported

ST MICHAEL R C CHURCH (Continued) **U003074447**

Test Method: Not reported
Deleted: False
Updated: False
SPDES Number: Not reported
Lat/Long: Not reported

---

335 **WYONA REALTY ASSOCIATES L.L.C.** **NY AST** **U003396077**
110 WYONA STREET **NY HIST AST** **N/A**
BROOKLYN, NY 11207

AST:
Region: STATE
DEC Region: 2
Site Status: Inactive
Facility Id: 2-155039
Program Type: PBS
UTM X: 593467.36803000001
UTM Y: 4503371.7480699997
Expiration Date: 06/05/1992
Site Type: Unknown

Affiliation Records:
Site Id: 5000
Affiliation Type: Facility Owner
Company Name: L I F E
Contact Type: Not reported
Contact Name: Not reported
Address1: 836 HEMPSTEAD AVE
Address2: Not reported
City: W HEMPSTEAD
State: NY
Zip Code: 11552
Country Code: 001
Phone: (516) 565-3131
EMail: Not reported
Fax Number: Not reported
Modified By: TRANSLAT
Date Last Modified: 3/4/2004

Site Id: 5000
Affiliation Type: Mail Contact
Company Name: KAY MGT
Contact Type: Not reported
Contact Name: Not reported
Address1: 1975 LINDEN BLVD ROOM 106
Address2: Not reported
City: ALMONT
State: NY
Zip Code: 11003
Country Code: 001
Phone: (516) 285-5610
EMail: Not reported
Fax Number: Not reported
Modified By: TRANSLAT
Date Last Modified: 3/4/2004

Site Id: 5000
Affiliation Type: On-Site Operator

WYONA REALTY ASSOCIATES L.L.C. (Continued) **U003396077**

Company Name:	110 WYONA ST
Contact Type:	Not reported
Contact Name:	ERIC PEREZ
Address1:	Not reported
Address2:	Not reported
City:	Not reported
State:	NN
Zip Code:	Not reported
Country Code:	001
Phone:	(718) 235-9233
EMail:	Not reported
Fax Number:	Not reported
Modified By:	TRANSLAT
Date Last Modified:	3/4/2004

Site Id:	5000
Affiliation Type:	Emergency Contact
Company Name:	L I F E
Contact Type:	Not reported
Contact Name:	KAY MANAGEMENT
Address1:	Not reported
Address2:	Not reported
City:	Not reported
State:	NN
Zip Code:	Not reported
Country Code:	001
Phone:	(516) 565-3131
EMail:	Not reported
Fax Number:	Not reported
Modified By:	TRANSLAT
Date Last Modified:	3/4/2004

Tank Info:

Tank Number:	001
Tank Id:	44941
Material Code:	0001
Common Name of Substance:	#2 Fuel Oil (On-Site Consumption)

Equipment Records:

C00 - Pipe Location - No Piping
F00 - Pipe External Protection - None
I04 - Overfill - Product Level Gauge (A/G)
A00 - Tank Internal Protection - None
D00 - Pipe Type - No Piping
G00 - Tank Secondary Containment - None
J02 - Dispenser - Suction Dispenser
K99 - Spill Prevention - Other
L09 - Piping Leak Detection - Exempt Suction Piping
H05 - Tank Leak Detection - In-Tank System (ATG)
B00 - Tank External Protection - None
E00 - Piping Secondary Containment - None

Tank Location:	1
Tank Type:	Steel/Carbon Steel/Iron
Tank Status:	In Service
Pipe Model:	Not reported

WYONA REALTY ASSOCIATES L.L.C. (Continued) **U003396077**

Install Date:	01/01/1914
Capacity Gallons:	2000
Tightness Test Method:	NN
Date Test:	Not reported
Next Test Date:	Not reported
Date Tank Closed:	Not reported
Register:	True
Modified By:	KAKYER
Last Modified:	12/06/2012
Material Name:	#2 Fuel Oil (On-Site Consumption)

Tank Number:	001
Tank Id:	8371
Material Code:	0001
Common Name of Substance:	#2 Fuel Oil (On-Site Consumption)

Equipment Records:

A00 - Tank Internal Protection - None
D01 - Pipe Type - Steel/Carbon Steel/Iron
G00 - Tank Secondary Containment - None
J02 - Dispenser - Suction Dispenser
C00 - Pipe Location - No Piping
F00 - Pipe External Protection - None
I04 - Overfill - Product Level Gauge (A/G)
B00 - Tank External Protection - None
H00 - Tank Leak Detection - None

Tank Location:	1
Tank Type:	Steel/Carbon Steel/Iron
Tank Status:	Tank Converted to Non-Regulated Use
Pipe Model:	Not reported
Install Date:	Not reported
Capacity Gallons:	3000
Tightness Test Method:	NN
Date Test:	Not reported
Next Test Date:	Not reported
Date Tank Closed:	08/01/1996
Register:	True
Modified By:	TRANSLAT
Last Modified:	03/04/2004
Material Name:	#2 Fuel Oil (On-Site Consumption)

Affiliation Records:

Site Id:	23177
Affiliation Type:	Facility Owner
Company Name:	WYONA REALTY ASSOCIATES, L.L.C.
Contact Type:	MANAGING AGENT
Contact Name:	ROBERT MALEK
Address1:	1491 CONEY ISLAND AVENUE
Address2:	Not reported
City:	BROOKLYN
State:	NY
Zip Code:	11230
Country Code:	001
Phone:	(718) 692-0003
EMail:	Not reported

WYONA REALTY ASSOCIATES L.L.C. (Continued) **U003396077**

Fax Number:	Not reported
Modified By:	KXTANG
Date Last Modified:	10/16/2007

Site Id:	23177
Affiliation Type:	Mail Contact
Company Name:	WYONA REALTY ASSOCIATES, LLC
Contact Type:	Not reported
Contact Name:	Not reported
Address1:	1491 CONEY ISLAND AVENUE
Address2:	Not reported
City:	BROOKLYN
State:	NY
Zip Code:	11230
Country Code:	001
Phone:	(718) 692-0003
EMail:	Not reported
Fax Number:	Not reported
Modified By:	TRANSLAT
Date Last Modified:	3/4/2004

Site Id:	23177
Affiliation Type:	On-Site Operator
Company Name:	WYONA REALTY ASSOCIATES L.L.C.
Contact Type:	Not reported
Contact Name:	DORIS SANDIAGO
Address1:	Not reported
Address2:	Not reported
City:	Not reported
State:	NN
Zip Code:	Not reported
Country Code:	001
Phone:	(718) 647-0507
EMail:	Not reported
Fax Number:	Not reported
Modified By:	TRANSLAT
Date Last Modified:	3/4/2004

Site Id:	23177
Affiliation Type:	Emergency Contact
Company Name:	WYONA REALTY ASSOCIATES, L.L.C.
Contact Type:	Not reported
Contact Name:	DORIS SANDIAGO
Address1:	Not reported
Address2:	Not reported
City:	Not reported
State:	NN
Zip Code:	Not reported
Country Code:	001
Phone:	(718) 647-0507
EMail:	Not reported
Fax Number:	Not reported
Modified By:	TRANSLAT
Date Last Modified:	3/4/2004

Tank Info:

WYONA REALTY ASSOCIATES L.L.C. (Continued) **U003396077**

Tank Number: 001
Tank Id: 44941
Material Code: 0001
Common Name of Substance: #2 Fuel Oil (On-Site Consumption)

Equipment Records:
C00 - Pipe Location - No Piping
F00 - Pipe External Protection - None
I04 - Overfill - Product Level Gauge (A/G)
A00 - Tank Internal Protection - None
D00 - Pipe Type - No Piping
G00 - Tank Secondary Containment - None
J02 - Dispenser - Suction Dispenser
K99 - Spill Prevention - Other
L09 - Piping Leak Detection - Exempt Suction Piping
H05 - Tank Leak Detection - In-Tank System (ATG)
B00 - Tank External Protection - None
E00 - Piping Secondary Containment - None
Tank Location: 1
Tank Type: Steel/Carbon Steel/Iron
Tank Status: In Service
Pipe Model: Not reported
Install Date: 01/01/1914
Capacity Gallons: 2000
Tightness Test Method: NN
Date Test: Not reported
Next Test Date: Not reported
Date Tank Closed: Not reported
Register: True
Modified By: KAKYER
Last Modified: 12/06/2012
Material Name: #2 Fuel Oil (On-Site Consumption)

Tank Number: 001
Tank Id: 8371
Material Code: 0001
Common Name of Substance: #2 Fuel Oil (On-Site Consumption)

Equipment Records:
A00 - Tank Internal Protection - None
D01 - Pipe Type - Steel/Carbon Steel/Iron
G00 - Tank Secondary Containment - None
J02 - Dispenser - Suction Dispenser
C00 - Pipe Location - No Piping
F00 - Pipe External Protection - None
I04 - Overfill - Product Level Gauge (A/G)
B00 - Tank External Protection - None
H00 - Tank Leak Detection - None
Tank Location: 1
Tank Type: Steel/Carbon Steel/Iron
Tank Status: Tank Converted to Non-Regulated Use
Pipe Model: Not reported
Install Date: Not reported
Capacity Gallons: 3000
Tightness Test Method: NN

WYONA REALTY ASSOCIATES L.L.C. (Continued) **U003396077**

Date Test:	Not reported
Next Test Date:	Not reported
Date Tank Closed:	08/01/1996
Register:	True
Modified By:	TRANSLAT
Last Modified:	03/04/2004
Material Name:	#2 Fuel Oil (On-Site Consumption)

HIST AST:

PBS Number:	2-601207
SWIS Code:	6101
Operator:	DORIS SANDIAGO
Facility Phone:	(718) 647-0507
Facility Addr2:	110 WYONA STREET
Facility Type:	APARTMENT BUILDING
Emergency:	DORIS SANDIAGO
Emergency Tel:	(718) 647-0507
Old PBSNO:	Not reported
Date Inspected:	Not reported
Inspector:	Not reported
Result of Inspection:	Not reported
Owner Name:	WYONA REALTY ASSOCIATES, L.L.C.
Owner Address:	1491 CONEY ISLAND AVENUE
Owner City,St,Zip:	BROOKLYN, NY 11230
Federal ID:	Not reported
Owner Tel:	(718) 692-0003
Owner Type:	Not reported
Owner Subtype:	Not reported
Mailing Contact:	Not reported
Mailing Name:	WYONA REALTY ASSOCIATES, LLC
Mailing Address:	1491 CONEY ISLAND AVENUE
Mailing Address 2:	Not reported
Mailing City,St,Zip:	BROOKLYN, NY 11230
Mailing Telephone:	(718) 692-0003
Owner Mark:	First Owner
Facility Status:	1 - Active PBS facility, i.e. total capacity of the PBS tanks is greater than 1,100 gallons, regardless if Subpart 360-14 tanks exist or not at the facility.
Certification Flag:	False
Certification Date:	09/23/1997
Expiration:	11/03/2002
Renew Flag:	False
Renew Date:	Not reported
Total Capacity:	2000
FAMT:	True
Facility Screen:	No Missing Data
Owner Screen:	Minor Data Missing
Tank Screen:	No Missing Data
Dead Letter:	False
CBS Number:	Not reported
Town or City:	NEW YORK CITY
County Code:	61
Town or City Code:	01
Region:	2

Tank ID:	001
Tank Location:	ABOVEGROUND

WYONA REALTY ASSOCIATES L.L.C. (Continued) **U003396077**

Tank Status:	In Service
Install Date:	Not reported
Capacity (Gal):	2000
Product Stored:	NOS 1,2, OR 4 FUEL OIL
Tank Type:	Steel/carbon steel
Tank Internal:	0
Tank External:	00
Pipe Location:	None
Pipe Type:	NONE
Pipe Internal:	None
Pipe External:	00
Tank Containment:	None
Leak Detection:	04
Overfill Protection:	04
Dispenser Method:	Suction
Date Tested:	Not reported
Next Test Date:	Not reported
Missing Data for Tank:	No Missing Data
Date Closed:	Not reported
Test Method:	Not reported
Deleted:	False
Updated:	True
SPDES Number:	Not reported
Lat/Long:	Not reported

---

335 **110 WYONA ST** **NY LTANKS** **U003385703**
110 WYONA ST **NY HIST AST** **N/A**
BROOKLYN, NY 11207 **NY Spills**

LTANKS:

Site ID:	336825
Spill Number/Closed Date:	0411597 / 1/31/2005
Spill Date:	1/28/2005
Spill Cause:	Tank Overfill
Spill Source:	Tank Truck
Spill Class:	Known release with minimal potential for fire or hazard. DEC Response. Willing Responsible Party. Corrective action taken.
Cleanup Ceased:	Not reported
Cleanup Meets Standard:	True
SWIS:	2401
Investigator:	TJDEMEO
Referred To:	Not reported
Reported to Dept:	1/28/2005
CID:	409
Water Affected:	Not reported
Spill Notifier:	Local Agency
Last Inspection:	Not reported
Recommended Penalty:	False
UST Involvement:	False
Remediation Phase:	0
Date Entered In Computer:	1/28/2005
Spill Record Last Update:	1/31/2005
Spiller Name:	JIM CAREY
Spiller Company:	CASTLE OIL CORP.
Spiller Address:	290 LOCUST AVE
Spiller City,St,Zip:	BRONX, NY 10454
Spiller County:	001
Spiller Contact:	DORIS ZAMBRUSKI

110 WYONA ST (Continued) **U003385703**

Spiller Phone: (718) 647-0507
Spiller Extention: Not reported
DEC Region: 2
DER Facility ID: 272158
DEC Memo: Duplicate spill is closed.Ref back to Spill #0411594
Remarks: REMEDIATIONS ARE MOBILIZING TO THE SITE.SOME INSIDE SOME OUTSIDE.

Material:
Site ID: 336825
Operable Unit ID: 1098826
Operable Unit: 01
Material ID: 579005
Material Code: 0001A
Material Name: #2 Fuel Oil
Case No.: Not reported
Material FA: Petroleum
Quantity: 75
Units: Gallons
Recovered: No
Resource Affected: Not reported
Oxygenate: False

Tank Test:

HIST AST:
PBS Number: 2-155039
SWIS Code: 6101
Operator: ERIC PEREZ
Facility Phone: (718) 235-9233
Facility Addr2: 110 WYONA ST
Facility Type: Not reported
Emergency: KAY MANAGEMENT
Emergency Tel: (516) 565-3131
Old PBSNO: Not reported
Date Inspected: Not reported
Inspector: Not reported
Result of Inspection: Not reported
Owner Name: L I F E
Owner Address: 836 HEMPSTEAD AVE
Owner City,St,Zip: W HEMPSTEAD, NY 11552
Federal ID: Not reported
Owner Tel: (516) 565-3131
Owner Type: Not reported
Owner Subtype: Not reported
Mailing Contact: Not reported
Mailing Name: KAY MGT
Mailing Address: 1975 LINDEN BLVD ROOM 106
Mailing Address 2: Not reported
Mailing City,St,Zip: ALMONT, NY 11003
Mailing Telephone: (516) 285-5610
Owner Mark: First Owner
Facility Status: 3 - Administratively closed (reasons include business is closed and/or mail is undeliverable, and staff cannot check if tanks were removed; or a duplicate registration was generated).
Certification Flag: False

110 WYONA ST (Continued) **U003385703**

Certification Date:	06/05/1987
Expiration:	06/05/1992
Renew Flag:	False
Renew Date:	Not reported
Total Capacity:	0
FAMT:	True
Facility Screen:	Minor Data Missing
Owner Screen:	Minor Data Missing
Tank Screen:	Minor Data Missing
Dead Letter:	True
CBS Number:	Not reported
Town or City:	NEW YORK CITY
County Code:	61
Town or City Code:	01
Region:	2

Tank ID:	001
Tank Location:	ABOVEGROUND
Tank Status:	Undefined
Install Date:	Not reported
Capacity (Gal):	3000
Product Stored:	NOS 1,2, OR 4 FUEL OIL
Tank Type:	Steel/carbon steel
Tank Internal:	Not reported
Tank External:	Not reported
Pipe Location:	Not reported
Pipe Type:	STEEL/IRON
Pipe Internal:	Not reported
Pipe External:	Not reported
Tank Containment:	None
Leak Detection:	0
Overfill Protection:	4
Dispenser Method:	Suction
Date Tested:	Not reported
Next Test Date:	Not reported
Missing Data for Tank:	Minor Data Missing
Date Closed:	08/01/1996
Test Method:	Not reported
Deleted:	False
Updated:	False
SPDES Number:	Not reported
Lat/Long:	Not reported

SPILLS:

Facility ID:	0411594
Facility Type:	ER
DER Facility ID:	272158
Site ID:	336822
DEC Region:	2
Spill Date:	1/28/2005
Spill Number/Closed Date:	0411594 / 9/6/2006
Spill Cause:	Unknown
Spill Class:	Known release with minimal potential for fire or hazard. DEC Response. Willing Responsible Party. Corrective action taken.
SWIS:	2401
Investigator:	rmpiper
Referred To:	Not reported

110 WYONA ST (Continued) **U003385703**

Reported to Dept:	1/28/2005
CID:	409
Water Affected:	Not reported
Spill Source:	Private Dwelling
Spill Notifier:	DEC
Cleanup Ceased:	Not reported
Cleanup Meets Std:	False
Last Inspection:	Not reported
Recommended Penalty:	False
UST Trust:	False
Remediation Phase:	0
Date Entered In Computer:	1/28/2005
Spill Record Last Update:	9/6/2006
Spiller Name:	Not reported
Spiller Company:	Not reported
Spiller Address:	Not reported
Spiller City,St,Zip:	***Update***, ZZ
Spiller Company:	001
Contact Name:	MS. UVILES
Contact Phone:	(718) 647-0507
DEC Memo:	CROSS REF WITH SPILL #04115979/6/2006 Rob Hill from Castle Oil called looking to close out this spill case.Spill #0411597 was closed out because it was a duplicate of this spill.Spill case came back from Albany and was reassigned to R. Piper.9/6/06- DEC Piper received documentation of spill cleanup by Castle oil and PTC. See e-docs if warranted. Closed.
Remarks:	CAP OFF BOILER AND LARGE FUMES. LOCATED IN HER BASEMEN.SPILL OUTSIDE AND IN BASEMENT. RESPONSE ENVIR. HIRED FOR CLEANUP

Material:

Site ID:	336822
Operable Unit ID:	1098823
Operable Unit:	01
Material ID:	579002
Material Code:	0001A
Material Name:	#2 Fuel Oil
Case No.:	Not reported
Material FA:	Petroleum
Quantity:	75
Units:	Gallons
Recovered:	No
Resource Affected:	Not reported
Oxygenate:	False

Tank Test:

---

336 **185 VAN SICLEN AVE./ST. S** **NY LTANKS** **S106703124**
185 VAN SICLEN AVE **N/A**
BROOKLYN, NY

LTANKS:

Site ID:	163326
Spill Number/Closed Date:	8704880 / 11/5/1993
Spill Date:	9/11/1987
Spill Cause:	Tank Test Failure
Spill Source:	Institutional, Educational, Gov., Other
Spill Class:	Known release with minimal potential for fire or hazard. DEC Response.

185 VAN SICLEN AVE./ST. S (Continued) **S106703124**

Willing Responsible Party. Corrective action taken.

Cleanup Ceased:	11/5/1993
Cleanup Meets Standard:	False
SWIS:	2401
Investigator:	BATTISTA
Referred To:	Not reported
Reported to Dept:	9/11/1987
CID:	Not reported
Water Affected:	Not reported
Spill Notifier:	Tank Tester
Last Inspection:	Not reported
Recommended Penalty:	False
UST Involvement:	False
Remediation Phase:	0
Date Entered In Computer:	9/15/1987
Spill Record Last Update:	10/28/2003
Spiller Name:	Not reported
Spiller Company:	ST. SIMON/ST. JUDE
Spiller Address:	Not reported
Spiller City,St,Zip:	ZZ
Spiller County:	001
Spiller Contact:	Not reported
Spiller Phone:	Not reported
Spiller Extention:	Not reported
DEC Region:	2
DER Facility ID:	137763
DEC Memo:	Not reported
Remarks:	10,000 GALLON TANK- HIGH VOLUME LEAK- COULDN'T STABILIZE- PRODUCT COMING OUT OF REMOTE FILL BOX.

Material:

Site ID:	163326
Operable Unit ID:	908587
Operable Unit:	01
Material ID:	467496
Material Code:	0002A
Material Name:	#4 Fuel Oil
Case No.:	Not reported
Material FA:	Petroleum
Quantity:	-1
Units:	Pounds
Recovered:	No
Resource Affected:	Not reported
Oxygenate:	False

Tank Test:

Site ID:	163326
Spill Tank Test:	1531605
Tank Number:	Not reported
Tank Size:	0
Test Method:	00
Leak Rate:	0
Gross Fail:	Not reported
Modified By:	Spills
Last Modified:	10/1/2004
Test Method:	Unknown

336 **APARTMENT BLDG**
176 VAN SICLEN AVE
BROOKLYN, NY

NY Spills **S102961714**
N/A

SPILLS:

Facility ID:	9708736
Facility Type:	ER
DER Facility ID:	203804
Site ID:	248379
DEC Region:	2
Spill Date:	10/26/1997
Spill Number/Closed Date:	9708736 / 11/13/1997
Spill Cause:	Human Error
Spill Class:	Known release with minimal potential for fire or hazard. DEC Response. Willing Responsible Party. Corrective action taken.
SWIS:	2401
Investigator:	MMMULQUE
Referred To:	Not reported
Reported to Dept:	10/26/1997
CID:	370
Water Affected:	Not reported
Spill Source:	Commercial Vehicle
Spill Notifier:	Fire Department
Cleanup Ceased:	Not reported
Cleanup Meets Std:	False
Last Inspection:	Not reported
Recommended Penalty:	False
UST Trust:	False
Remediation Phase:	0
Date Entered In Computer:	10/26/1997
Spill Record Last Update:	4/21/2004
Spiller Name:	SAB
Spiller Company:	GOBIND REALTY
Spiller Address:	Not reported
Spiller City,St,Zip:	ZZ
Spiller Company:	001
Contact Name:	BARBER
Contact Phone:	(718) 946-4000
DEC Memo:	Prior to Sept, 2004 data translation this spill Lead_DEC Field was "MULQUEEN"mmm:SPILL CLEANED UP BY CONTRACTOR. ARRANGEMENT WERE MADE TO DISPOSE OF OIL SOAKED SPEEDI-DRI.
Remarks:	DELIVERY WAS MADE AFTER THE TANK HAD BEEN REMOVED SPILLED DIRECTLY TO BASEMENT FLOOR SPILL CONTAINED IN BASEMENT OIL COMPANY TO CLEAN UP MONDAY MORNING FIRE DEPT WAS NOTIFIED AT 0100 BEFORE TIME CHANGE - CALLED IN AT 0103 AFTER TIME CHANGE

Material:

Site ID:	248379
Operable Unit ID:	1055222
Operable Unit:	01
Material ID:	330687
Material Code:	0001A
Material Name:	#2 Fuel Oil
Case No.:	Not reported
Material FA:	Petroleum
Quantity:	100
Units:	Gallons
Recovered:	No
Resource Affected:	Not reported
Oxygenate:	False

APARTMENT BLDG (Continued) **S102961714**

Tank Test:

---

336 **EDR US Hist Auto Stat** **1015263026**
168 VAN SICLEN AVE **N/A**
BROOKLYN, NY 11207

EDR Historical Auto Stations:

Name:	NUEVO ROYAL AUTO REPAIR INC
Year:	2006
Address:	168 VAN SICLEN AVE
Name:	ROYAL NUEVO AUTO REPAIR INC
Year:	2008
Address:	168 VAN SICLEN AVE
Name:	ROYAL NUEVO AUTO REPAIR INC
Year:	2009
Address:	168 VAN SICLEN AVE

---

336 **ROYAL REPAIR** **NY Spills** **S106005213**
168 VAN SICLEN AVE **N/A**
BROOKLYN, NY

SPILLS:

Facility ID:	0203536
Facility Type:	ER
DER Facility ID:	216951
Site ID:	266212
DEC Region:	2
Spill Date:	7/3/2002
Spill Number/Closed Date:	0203536 / 7/17/2003
Spill Cause:	Deliberate
Spill Class:	Known release with minimal potential for fire or hazard. DEC Response. Willing Responsible Party. Corrective action taken.
SWIS:	2401
Investigator:	SMSANGES
Referred To:	Not reported
Reported to Dept:	7/3/2002
CID:	205
Water Affected:	Not reported
Spill Source:	Institutional, Educational, Gov., Other
Spill Notifier:	Citizen
Cleanup Ceased:	Not reported
Cleanup Meets Std:	False
Last Inspection:	Not reported
Recommended Penalty:	False
UST Trust:	False
Remediation Phase:	0
Date Entered In Computer:	7/3/2002
Spill Record Last Update:	7/17/2003
Spiller Name:	Not reported
Spiller Company:	ROYAL REPAIR
Spiller Address:	168 VAN SICLEN AVE
Spiller City,St,Zip:	BROOKLYN, NY
Spiller Company:	001

ROYAL REPAIR (Continued) **S106005213**

Contact Name: CALLER
Contact Phone: Not reported
DEC Memo: Prior to Sept, 2004 data translation this spill Lead_DEC Field was "SANGESLAND"
Remarks: subj dumps oil in drains.

Material:
Site ID: 266212
Operable Unit ID: 856482
Operable Unit: 01
Material ID: 521363
Material Code: 0022
Material Name: Waste Oil/Used Oil
Case No.: Not reported
Material FA: Petroleum
Quantity: 0
Units: Gallons
Recovered: No
Resource Affected: Not reported
Oxygenate: False

Tank Test:

---

336 **JIMMY SHOP, AUTO REPAIR INC** **NY UST** **U004177698**
2776 ATLANTIC AVENUE **N/A**
BROOKLYN, NY 11207

UST:
Id/Status: 2-611504 / Unregulated/Closed
Program Type: PBS
Region: STATE
DEC Region: 2
Expiration Date: 10/07/2016
UTM X: 593656.75797000004
UTM Y: 4503405.0318499999
Site Type: Auto Service/Repair (No Gasoline Sales)

Affiliation Records:
Site Id: 444842
Affiliation Type: Facility Owner
Company Name: JAIME PAZ
Contact Type: Not reported
Contact Name: Not reported
Address1: 212 NORWOOD AVE
Address2: Not reported
City: BROOKLYN
State: NY
Zip Code: 11208
Country Code: 001
Phone: (718) 647-1088
EMail: Not reported
Fax Number: Not reported
Modified By: NRLOMBAR
Date Last Modified: 2/18/2011

Site Id: 444842
Affiliation Type: Mail Contact

JIMMY SHOP, AUTO REPAIR INC (Continued) **U004177698**

Company Name:	JIMMY SHOP AUTO REPAIR, INC.
Contact Type:	Not reported
Contact Name:	JAIME PAZ
Address1:	2776 ATLANTIC AVENUE
Address2:	Not reported
City:	BROOKLYN
State:	NY
Zip Code:	11207
Country Code:	001
Phone:	(718) 647-7150
EMail:	Not reported
Fax Number:	Not reported
Modified By:	NRLOMBAR
Date Last Modified:	2/18/2011

Site Id:	444842
Affiliation Type:	On-Site Operator
Company Name:	JIMMY SHOP, AUTO REPAIR INC
Contact Type:	Not reported
Contact Name:	JAIME PAZ
Address1:	Not reported
Address2:	Not reported
City:	Not reported
State:	NN
Zip Code:	Not reported
Country Code:	001
Phone:	(718) 647-7150
EMail:	Not reported
Fax Number:	Not reported
Modified By:	NRLOMBAR
Date Last Modified:	2/18/2011

Site Id:	444842
Affiliation Type:	Emergency Contact
Company Name:	JAIME PAZ
Contact Type:	Not reported
Contact Name:	JAIME PAZ
Address1:	Not reported
Address2:	Not reported
City:	Not reported
State:	NN
Zip Code:	Not reported
Country Code:	999
Phone:	(718) 647-1088
EMail:	Not reported
Fax Number:	Not reported
Modified By:	NRLOMBAR
Date Last Modified:	2/18/2011

Tank Info:

Tank Number:	001
Tank ID:	237933
Tank Status:	Closed - Removed
Material Name:	Closed - Removed
Capacity Gallons:	250
Install Date:	01/01/2006

JIMMY SHOP, AUTO REPAIR INC (Continued) **U004177698**

Date Tank Closed:	11/02/2011
Registered:	True
Tank Location:	Underground
Tank Type:	Fiberglass reinforced plastic [FRP]
Material Code:	0022
Common Name of Substance:	Waste Oil/Used Oil
Tightness Test Method:	NN
Date Test:	Not reported
Next Test Date:	Not reported
Pipe Model:	Not reported
Modified By:	NRLOMBAR
Last Modified:	11/03/2011

Equipment Records:

A00 - Tank Internal Protection - None
D00 - Pipe Type - No Piping
G00 - Tank Secondary Containment - None
J02 - Dispenser - Suction Dispenser
I00 - Overfill - None
L00 - Piping Leak Detection - None
B01 - Tank External Protection - Painted/Asphalt Coating
C00 - Pipe Location - No Piping
F00 - Pipe External Protection - None
E00 - Piping Secondary Containment - None
H00 - Tank Leak Detection - None
K00 - Spill Prevention - None

---

336 **CON EDISON - MANHOLE 5276** **RCRA-LQG** **1014397506**
MILLER AVE AND ATLANTIC AVE **NYP004198354**
BROOKLYN, NY 11207

RCRA-LQG:

Date form received by agency:	04/16/2010
Facility name:	CON EDISON - MANHOLE 5276
Facility address:	MILLER AVE AND ATLANTIC AVE BROOKLYN, NY 11207
EPA ID:	NYP004198354
Mailing address:	IRVING PLACE NEW YORK, NY 10003
Contact:	THOMAS P TEELING
Contact address:	Not reported Not reported
Contact country:	Not reported
Contact telephone:	(212) 460-3770
Contact email:	TEELINGT@CONED.COM
EPA Region:	02
Classification:	Large Quantity Generator
Description:	Handler: generates 1,000 kg or more of hazardous waste during any calendar month; or generates more than 1 kg of acutely hazardous waste during any calendar month; or generates more than 100 kg of any residue or contaminated soil, waste or other debris resulting from the cleanup of a spill, into or on any land or water, of acutely hazardous waste during any calendar month; or generates 1 kg or less of acutely hazardous waste during any calendar month, and accumulates more than 1 kg of acutely hazardous waste at any time; or generates 100 kg or less of any residue or contaminated soil, waste or other debris resulting from the cleanup of a spill, into or on any land or water, of acutely

CON EDISON - MANHOLE 5276 (Continued) **1014397506**

hazardous waste during any calendar month, and accumulates more than 100 kg of that material at any time

Owner/Operator Summary:

Owner/operator name:	CONSOLIDATED EDISON CO. OF NY INC.
Owner/operator address:	IRVING PLACE NYC, NY 10003
Owner/operator country:	US
Owner/operator telephone:	Not reported
Legal status:	Private
Owner/Operator Type:	Operator
Owner/Op start date:	10/20/2009
Owner/Op end date:	Not reported

Owner/operator name:	CONSOLIDATED EDISON CO. OF NY INC
Owner/operator address:	IRVING PLACE NYC, NY 10003
Owner/operator country:	US
Owner/operator telephone:	Not reported
Legal status:	Private
Owner/Operator Type:	Owner
Owner/Op start date:	10/20/2009
Owner/Op end date:	Not reported

Handler Activities Summary:

U.S. importer of hazardous waste:	No
Mixed waste (haz. and radioactive):	No
Recycler of hazardous waste:	No
Transporter of hazardous waste:	No
Treater, storer or disposer of HW:	No
Underground injection activity:	No
On-site burner exemption:	No
Furnace exemption:	No
Used oil fuel burner:	No
Used oil processor:	No
User oil refiner:	No
Used oil fuel marketer to burner:	No
Used oil Specification marketer:	No
Used oil transfer facility:	No
Used oil transporter:	No

Hazardous Waste Summary:

Waste code:	D008
Waste name:	LEAD

Violation Status: No violations found

---

336 **CON EDISON - MANHOLE 5276** **FINDS** **1014815346**
MILLER AVE AND ATLANTIC AVE **N/A**
BROOKLYN, NY 11207

FINDS:

Registry ID: 110042403770

Environmental Interest/Information System
RCRAInfo is a national information system that supports the Resource

CON EDISON - MANHOLE 5276 (Continued) **1014815346**

Conservation and Recovery Act (RCRA) program through the tracking of events and activities related to facilities that generate, transport, and treat, store, or dispose of hazardous waste. RCRAInfo allows RCRA program staff to track the notification, permit, compliance, and corrective action activities required under RCRA.

HAZARDOUS WASTE BIENNIAL REPORTER

---

336 **CONCRETE** **NY Spills** **S112146305**
2778 ATLANTIC AVE **N/A**
BROOKLYN, NY

SPILLS:

Facility ID:	1201737
Facility Type:	ER
DER Facility ID:	418857
Site ID:	464462
DEC Region:	2
Spill Date:	5/22/2012
Spill Number/Closed Date:	1201737 / 5/29/2012
Spill Cause:	Equipment Failure
Spill Class:	Not reported
SWIS:	2401
Investigator:	vszhune
Referred To:	Not reported
Reported to Dept:	5/22/2012
CID:	Not reported
Water Affected:	Not reported
Spill Source:	Private Dwelling
Spill Notifier:	Other
Cleanup Ceased:	Not reported
Cleanup Meets Std:	False
Last Inspection:	Not reported
Recommended Penalty:	False
UST Trust:	False
Remediation Phase:	0
Date Entered In Computer:	5/22/2012
Spill Record Last Update:	5/29/2012
Spiller Name:	JOSEPH
Spiller Company:	G&D
Spiller Address:	2778 ATLANTIC AVE
Spiller City,St,Zip:	BROOKLYN, NY
Spiller Company:	999
Contact Name:	JOSEPH
Contact Phone:	(718) 439-6335
DEC Memo:	05/23/12- Zhune spoke to Joseph 718-439-6335 from G&D Petroleum Transportation (oil company). He said the cause of the spill was a quick VA which caused approximately 3 gallons of oil #2 to spill to the concrete of the sidewalk. G & D Petroleum Transportation (Oil Company) cleaned the spill. Spill Closed.Letter from oil company eDos
Remarks:	vent alarm went off and couldn't turn it off in time

Material:

Site ID:	464462
Operable Unit ID:	1214514
Operable Unit:	01
Material ID:	2212565

CONCRETE (Continued) **S112146305**

Material Code: 0001A
Material Name: #2 Fuel Oil
Case No.: Not reported
Material FA: Petroleum
Quantity: 4
Units: Gallons
Recovered: Not reported
Resource Affected: Not reported
Oxygenate: False

Tank Test:

---

336 **ATLANTIC ACCESSORIES INC** **FINDS** **1014815838**
2759 ATLANTIC AVE **N/A**
BROOKLYN, NY 11207

FINDS:

Registry ID: 110043453740

Environmental Interest/Information System
FIS (New York - Facility Information System) is New York's Department of Environmental Conservation (DEC) information system for tracking environmental facility information found across the State.

---

336 **EDR US Hist Auto Stat** **1015384655**
2786 ATLANTIC AVE **N/A**
BROOKLYN, NY 11207

EDR Historical Auto Stations:
Name: GLARE AUTO BODY CORP
Year: 2006
Address: 2786 ATLANTIC AVE

---

336 **EDR US Hist Auto Stat** **1015383805**
2767 ATLANTIC AVE **N/A**
BROOKLYN, NY 11207

EDR Historical Auto Stations:
Name: RICH AUTO SALES
Year: 1999
Address: 2767 ATLANTIC AVE

Name: RICH AUTO SALES
Year: 2000
Address: 2767 ATLANTIC AVE

Name: RICH AUTO SALES
Year: 2001
Address: 2767 ATLANTIC AVE

Name: RICH AUTO SALES INC

(Continued) **1015383805**

Year: 2002
Address: 2767 ATLANTIC AVE

Name: RICH AUTO SALES
Year: 2005
Address: 2767 ATLANTIC AVE

Name: RICH AUTO SALES
Year: 2006
Address: 2767 ATLANTIC AVE

Name: RICH AUTO SALES
Year: 2007
Address: 2767 ATLANTIC AVE

---

336 **ATLANTIC AVE VAN SICLEN** **NY Spills** **S102150767**
ATLANTIC AVE & VAN SICLEN **N/A**
BROOKLYN, NY

SPILLS:

Facility ID:	9507063
Facility Type:	ER
DER Facility ID:	157635
Site ID:	188787
DEC Region:	2
Spill Date:	9/10/1995
Spill Number/Closed Date:	9507063 / 9/13/1995
Spill Cause:	Traffic Accident
Spill Class:	Known release with minimal potential for fire or hazard. DEC Response. Willing Responsible Party. Corrective action taken.
SWIS:	2401
Investigator:	MMMULQUE
Referred To:	Not reported
Reported to Dept:	9/10/1995
CID:	Not reported
Water Affected:	Not reported
Spill Source:	Passenger Vehicle
Spill Notifier:	Fire Department
Cleanup Ceased:	9/13/1995
Cleanup Meets Std:	True
Last Inspection:	Not reported
Recommended Penalty:	False
UST Trust:	False
Remediation Phase:	0
Date Entered In Computer:	10/3/1995
Spill Record Last Update:	10/3/1995
Spiller Name:	Not reported
Spiller Company:	GOLDEN GATE CARTING CO
Spiller Address:	Not reported
Spiller City,St,Zip:	ZZ
Spiller Company:	001
Contact Name:	Not reported
Contact Phone:	Not reported
DEC Memo:	Prior to Sept, 2004 data translation this spill Lead_DEC Field was "MULQUEEN"
Remarks:	TRUCK ROLLED OVER CAUSING SPILL - PH TESTED CHECKED OK

Material:

ATLANTIC AVE VAN SICLEN (Continued) **S102150767**

Site ID:	188787
Operable Unit ID:	1021826
Operable Unit:	01
Material ID:	361491
Material Code:	0066A
Material Name:	UNKNOWN PETROLEUM
Case No.:	Not reported
Material FA:	Petroleum
Quantity:	5
Units:	Gallons
Recovered:	5
Resource Affected:	Not reported
Oxygenate:	False

Tank Test:

---

336 **ERNS** **92283746**

ATLANTIC AVE & VAN SICKLEN **N/A**
BROOKLYN, NY 11207

Click this hyperlink while viewing on your computer to access additional ERNS detail in the EDR Site Report.

---

337 **EDR US Hist Cleaners** **1015015141**

2053 ATLANTIC AVE **N/A**
BROOKLYN, NY 11233

EDR Historical Cleaners:

Name:	GARYS LAUNDROMAT
Year:	1999
Address:	2053 ATLANTIC AVE
Name:	GARYS LAUNDROMAT
Year:	2000
Address:	2053 ATLANTIC AVE
Name:	GARYS LAUNDROMAT
Year:	2001
Address:	2053 ATLANTIC AVE

---

338 **NYCDOT BRIDGE BIN 2243569** **RCRA NonGen / NLR** **1000912082**

ATLANTIC AVE OVER LIRR **NY0000445619**
BROOKLYN, NY 11233

RCRA NonGen / NLR:

Date form received by agency:	01/01/2007
Facility name:	NYCDOT BRIDGE BIN 2243569
Facility address:	ATLANTIC AVE OVER LIRR ATLANTIC AVE BROOKLYN, NY 11233
EPA ID:	NY0000445619

NYCDOT BRIDGE BIN 2243569 (Continued) **1000912082**

Mailing address:	RECTOR ST - 4TH FLOOR NEW YORK, NY 10006
Contact:	ANTHONY GROSSO
Contact address:	RECTOR ST - 4TH FLOOR NEW YORK, NY 10006
Contact country:	US
Contact telephone:	(212) 788-1705
Contact email:	Not reported
EPA Region:	02
Classification:	Non-Generator
Description:	Handler: Non-Generators do not presently generate hazardous waste

Owner/Operator Summary:

Owner/operator name:	NYCDOT BUREAU OF BRIDGE
Owner/operator address:	2 RECTOR ST NEW YORK, NY 10006
Owner/operator country:	US
Owner/operator telephone:	(212) 788-1705
Legal status:	Municipal
Owner/Operator Type:	Operator
Owner/Op start date:	Not reported
Owner/Op end date:	Not reported

Owner/operator name:	NYCDOT BUREAU OF BRIDGE
Owner/operator address:	2 RECTOR ST NEW YORK, NY 10006
Owner/operator country:	US
Owner/operator telephone:	(212) 788-1705
Legal status:	Municipal
Owner/Operator Type:	Owner
Owner/Op start date:	Not reported
Owner/Op end date:	Not reported

Handler Activities Summary:

U.S. importer of hazardous waste:	No
Mixed waste (haz. and radioactive):	No
Recycler of hazardous waste:	No
Transporter of hazardous waste:	No
Treater, storer or disposer of HW:	No
Underground injection activity:	No
On-site burner exemption:	No
Furnace exemption:	No
Used oil fuel burner:	No
Used oil processor:	No
User oil refiner:	No
Used oil fuel marketer to burner:	No
Used oil Specification marketer:	No
Used oil transfer facility:	No
Used oil transporter:	No

Historical Generators:

Date form received by agency:	01/01/2006
Site name:	NYCDOT BRIDGE BIN 2243569
Classification:	Not a generator, verified

Date form received by agency:	07/11/1994

NYCDOT BRIDGE BIN 2243569 (Continued) **1000912082**

Site name: NYCDOT BRIDGE BIN 2243569
Classification: Not a generator, verified

Hazardous Waste Summary:
Waste code: D000
Waste name: Not Defined

Waste code: D008
Waste name: LEAD

Violation Status: No violations found

---

339 **MANHOLE 4747** **NY Spills** **S104786958**
LIBERTY AV/LINWOOD ST **N/A**
NEW YORK CITY, NY

SPILLS:
Facility ID: 0004179
Facility Type: ER
DER Facility ID: 250104
Site ID: 309809
DEC Region: 2
Spill Date: 7/7/2000
Spill Number/Closed Date: 0004179 / 10/17/2001
Spill Cause: Equipment Failure
Spill Class: Known release with minimal potential for fire or hazard. DEC Response. Willing Responsible Party. Corrective action taken.
SWIS: 2401
Investigator: JHOCONNE
Referred To: Not reported
Reported to Dept: 7/7/2000
CID: 389
Water Affected: Not reported
Spill Source: Commercial/Industrial
Spill Notifier: Responsible Party
Cleanup Ceased: Not reported
Cleanup Meets Std: False
Last Inspection: Not reported
Recommended Penalty: False
UST Trust: False
Remediation Phase: 0
Date Entered In Computer: 7/7/2000
Spill Record Last Update: 10/17/2001
Spiller Name: Not reported
Spiller Company: CON EDISON
Spiller Address: 4 IRVING PLACE
Spiller City,St,Zip: NEW YORK, NY 10003
Spiller Company: 001
Contact Name: CALLER
Contact Phone: Not reported
DEC Memo: Prior to Sept, 2004 data translation this spill Lead_DEC Field was "O'CONNELL"Con Ed e2mis Notes:7/7/00 5gal cable oil leaked from blown joint on fdr 9B93. Oil regulator attached to joint. Approx 200gal water in hole. Will start cleanup as 50-499ppm. Sample returned 31ppm. Removed all liquids with tanker and cleaned hole. Double washed. Wrapped joint with diapers.7/10/00 Wrapped joint was cut out on 7/7/00. There was no traces of oil on floor.
Remarks: CALLER REPORTING A SPILL FROM A BLOWN CONDUCTOR JOINT CONED#132232

MANHOLE 4747 (Continued) **S104786958**

CLEAN UP 50-499 PCBS 200 GAL ON .

Material:

Site ID:	309809
Operable Unit ID:	826577
Operable Unit:	01
Material ID:	548923
Material Code:	0541A
Material Name:	DIELECTRIC FLUID
Case No.:	Not reported
Material FA:	Petroleum
Quantity:	5
Units:	Gallons
Recovered:	No
Resource Affected:	Not reported
Oxygenate:	False

Tank Test:

---

339 **CON EDISON** **NY MANIFEST** **S117061595**
LIBERTY AVE & LINWOOD ST **N/A**
BROOKLYN, NY 11208

NY MANIFEST:

EPA ID:	NYP004539094
Country:	USA

Mailing Info:

Name:	CON EDISON
Contact:	TOM TEELING
Address:	4 IRVING PLACE 15TH FLOOR
City/State/Zip:	NEW YORK, NY 10003
Country:	USA
Phone:	Not reported

Manifest:

Document ID:	Not reported
Manifest Status:	Not reported
Trans1 State ID:	NJ0000027193
Trans2 State ID:	Not reported
Generator Ship Date:	05/20/2014
Trans1 Recv Date:	05/20/2014
Trans2 Recv Date:	Not reported
TSD Site Recv Date:	05/23/2014
Part A Recv Date:	Not reported
Part B Recv Date:	Not reported
Generator EPA ID:	NYP004539094
Trans1 EPA ID:	Not reported
Trans2 EPA ID:	Not reported
TSDF ID:	NJD002200046
Waste Code:	Not reported
Quantity:	350
Units:	G - Gallons (liquids only)* (8.3 pounds)
Number of Containers:	1
Container Type:	TT - Cargo tank, tank trucks
Handling Method:	T Chemical, physical, or biological treatment.

CON EDISON (Continued) **S117061595**

Specific Gravity:	1
Year:	2014
Manifest Tracking Num:	013246087JJK
Import Ind:	N
Export Ind:	N
Discr Quantity Ind:	N
Discr Type Ind:	N
Discr Residue Ind:	N
Discr Partial Reject Ind:	N
Discr Full Reject Ind:	N
Manifest Ref Num:	Not reported
Alt Fac RCRA Id:	Not reported
Alt Fac Sign Date:	Not reported
Mgmt Method Type Code:	H110

---

339 **CON EDISON** **NY MANIFEST** **S117061597**
FO 728 LIBERTY AVE **N/A**
BROOKLYN, NY 11208

NY MANIFEST:

EPA ID:	NYP004539110
Country:	USA

Mailing Info:

Name:	CON EDISON
Contact:	TOM TEELING
Address:	4 IRVING PLACE 15TH FLOOR
City/State/Zip:	NEW YORK, NY 10003
Country:	USA
Phone:	Not reported

Manifest:

Document ID:	Not reported
Manifest Status:	Not reported
Trans1 State ID:	NJ0000027193
Trans2 State ID:	Not reported
Generator Ship Date:	05/20/2014
Trans1 Recv Date:	05/20/2014
Trans2 Recv Date:	Not reported
TSD Site Recv Date:	05/23/2014
Part A Recv Date:	Not reported
Part B Recv Date:	Not reported
Generator EPA ID:	NYP004539110
Trans1 EPA ID:	Not reported
Trans2 EPA ID:	Not reported
TSDF ID:	NJD002200046
Waste Code:	Not reported
Quantity:	50
Units:	G - Gallons (liquids only)* (8.3 pounds)
Number of Containers:	1
Container Type:	TT - Cargo tank, tank trucks
Handling Method:	T Chemical, physical, or biological treatment.
Specific Gravity:	1
Year:	2014
Manifest Tracking Num:	013246035JJK
Import Ind:	N
Export Ind:	N

CON EDISON (Continued) **S117061597**

Discr Quantity Ind:	N
Discr Type Ind:	N
Discr Residue Ind:	N
Discr Partial Reject Ind:	N
Discr Full Reject Ind:	N
Manifest Ref Num:	Not reported
Alt Fac RCRA Id:	Not reported
Alt Fac Sign Date:	Not reported
Mgmt Method Type Code:	H110

---

339 **EDR US Hist Cleaners** **1015092397**

735 LIBERTY AVE **N/A**
BROOKLYN, NY 11208

EDR Historical Cleaners:

Name:	EVI LAUNDROMATINC
Year:	2002
Address:	735 LIBERTY AVE
Name:	EVI LAUNDROMATINC
Year:	2003
Address:	735 LIBERTY AVE
Name:	LIBERTY AVE LAUNDROMAT INC
Year:	2004
Address:	735 LIBERTY AVE
Name:	EVI LAUNDROMAT INC
Year:	2008
Address:	735 LIBERTY AVE
Name:	R B LAUNDROMAT
Year:	2010
Address:	735 LIBERTY AVE
Name:	R B LAUNDROMAT
Year:	2011
Address:	735 LIBERTY AVE
Name:	R B LAUNDROMAT
Year:	2012
Address:	735 LIBERTY AVE

---

339 **CONSOLIDATED EDISON** **NY MANIFEST** **S109321258**

ESSEX ST & LIBERTY AVE **N/A**
BROOKLYN, NY

NY MANIFEST:

EPA ID:	NYP004161295
Country:	USA

Mailing Info:

Name:	CONSOLIDATED EDISON
Contact:	FRANKLYN MURRAY
Address:	4 IRVING PL RM 828
City/State/Zip:	NEW YORK, NY 10003
Country:	USA

CONSOLIDATED EDISON (Continued) **S109321258**

Phone: 212-460-2808

Manifest:

Document ID:	Not reported
Manifest Status:	Not reported
Trans1 State ID:	NYD006982359
Trans2 State ID:	Not reported
Generator Ship Date:	09/19/2008
Trans1 Recv Date:	09/19/2008
Trans2 Recv Date:	Not reported
TSD Site Recv Date:	09/22/2008
Part A Recv Date:	Not reported
Part B Recv Date:	Not reported
Generator EPA ID:	NYP004161295
Trans1 EPA ID:	Not reported
Trans2 EPA ID:	Not reported
TSDF ID:	NYD077444263
Waste Code:	Not reported
Quantity:	200.0
Units:	K - Kilograms (2.2 pounds)
Number of Containers:	2.0
Container Type:	DM - Metal drums, barrels
Handling Method:	B Incineration, heat recovery, burning.
Specific Gravity:	1.0
Year:	2008
Manifest Tracking Num:	001432881FLE
Import Ind:	N
Export Ind:	N
Discr Quantity Ind:	N
Discr Type Ind:	N
Discr Residue Ind:	N
Discr Partial Reject Ind:	N
Discr Full Reject Ind:	N
Manifest Ref Num:	Not reported
Alt Fac RCRA Id:	Not reported
Alt Fac Sign Date:	Not reported
Mgmt Method Type Code:	H141

---

339 **CON EDISON** **RCRA-CESQG** **1012185325**
LIBERTY AVE & ESSEX ST **NYP004161295**
BROOKLYN, NY 11201

RCRA-CESQG:

Date form received by agency:	09/19/2008
Facility name:	CON EDISON
Facility address:	LIBERTY AVE & ESSEX ST BROOKLYN, NY 11201
EPA ID:	NYP004161295
Mailing address:	4 IRVING PL, RM 828 NEW YORK, NY 10003
Contact:	DANIEL PONTECORVO
Contact address:	Not reported Not reported
Contact country:	Not reported
Contact telephone:	(347) 203-2573
Contact email:	Not reported

CON EDISON (Continued) **1012185325**

EPA Region: 02
Classification: Conditionally Exempt Small Quantity Generator
Description: Handler: generates 100 kg or less of hazardous waste per calendar month, and accumulates 1000 kg or less of hazardous waste at any time; or generates 1 kg or less of acutely hazardous waste per calendar month, and accumulates at any time: 1 kg or less of acutely hazardous waste; or 100 kg or less of any residue or contaminated soil, waste or other debris resulting from the cleanup of a spill, into or on any land or water, of acutely hazardous waste; or generates 100 kg or less of any residue or contaminated soil, waste or other debris resulting from the cleanup of a spill, into or on any land or water, of acutely hazardous waste during any calendar month, and accumulates at any time: 1 kg or less of acutely hazardous waste; or 100 kg or less of any residue or contaminated soil, waste or other debris resulting from the cleanup of a spill, into or on any land or water, of acutely hazardous waste

Handler Activities Summary:

U.S. importer of hazardous waste:	No
Mixed waste (haz. and radioactive):	No
Recycler of hazardous waste:	No
Transporter of hazardous waste:	No
Treater, storer or disposer of HW:	No
Underground injection activity:	No
On-site burner exemption:	No
Furnace exemption:	No
Used oil fuel burner:	No
Used oil processor:	No
User oil refiner:	No
Used oil fuel marketer to burner:	No
Used oil Specification marketer:	No
Used oil transfer facility:	No
Used oil transporter:	No

Violation Status: No violations found

---

339 **MANHOLE # 4748** **NY Spills** **S107787977**
ESSEX STREET AND LIBERTY AVENUE **N/A**
BROOKLYN, NY

SPILLS:

Facility ID:	0601418
Facility Type:	ER
DER Facility ID:	313815
Site ID:	363646
DEC Region:	2
Spill Date:	5/8/2006
Spill Number/Closed Date:	0601418 / 1/10/2008
Spill Cause:	Equipment Failure
Spill Class:	Known release with minimal potential for fire or hazard. DEC Response. Willing Responsible Party. Corrective action taken.
SWIS:	2401
Investigator:	GDBREEN
Referred To:	Not reported
Reported to Dept:	5/8/2006
CID:	444
Water Affected:	Not reported
Spill Source:	Institutional, Educational, Gov., Other

MANHOLE # 4748 (Continued) **S107787977**

Spill Notifier:	Responsible Party
Cleanup Ceased:	Not reported
Cleanup Meets Std:	False
Last Inspection:	Not reported
Recommended Penalty:	False
UST Trust:	False
Remediation Phase:	0
Date Entered In Computer:	5/8/2006
Spill Record Last Update:	1/10/2008
Spiller Name:	ERT DESK
Spiller Company:	CON EDISON
Spiller Address:	ESSEX AND LIBERTY AVE
Spiller City,St,Zip:	BROOKLYN, NY
Spiller Company:	999
Contact Name:	ERT DESK'
Contact Phone:	(212) 580-8383
DEC Memo:	01/10/08 - See eDocs for Con Ed report detailing cleanup and closure.164155. 08-MAY-2006 11:09 HRS. I&A DEPT.DIST. MECH-A R.WIBREW EMP# 85884 REPORTS: WHILE ON LOCATION TO CHANGE SERVICE M4748 (ACC#23959) FOUND: APPROX. 2QT OF DIELECTRIC FEEDER FLUID FROM A LEAKING JOINT (FEEDER# L-27) (D-FAULT TAG# 03871) ON APPROX. 60 GALS OF WATER. NO SEWERS OR WATERWAYS APPEAR TO BE AFFECTED. THE SPILL APPEARS TO BE CONTAINED AT THIS TIME. THERE IS NO FIRE INVOLVEMENT .NO SMOKE INVOLVEMENT. THERE WERE NO INJURIES RELATED TO THIS INCIDENT. THERE ARE NO INCLEMENT WEATHER CONDITIONS OR HAZARD THATCONTRIBUTED TO THIS SPILL. NO PRIVATE PROPERTY AFFECTED. OWNER OF SUBSTANCES IS CONED. NO KNOWN SUBSTANTIAL CRACKS IN STRUCTURE. ENIVIR. TAG# 45199 PLACED. 1 LIQ. SAMPLE TAKEN FROM SPILL & MARKED PRIORITY " E ". CHAIN OF CUSTODY# DD-21312. SAMPLE TO BE TAKEN TO ASTORIA CHEM. N/P S/W/C . CLEANUP PENDING SAMPLE RESULTS & FEEDER DENERGIZATION. C.HOGAN 07511
Remarks:	feeder leaking and hole is defaulted:no to 5 questions: coned # 164155 Not reported

Material:

Site ID:	363646
Operable Unit ID:	1121695
Operable Unit:	01
Material ID:	2111195
Material Code:	0541A
Material Name:	DIELECTRIC FLUID
Case No.:	Not reported
Material FA:	Petroleum
Quantity:	0
Units:	Gallons
Recovered:	No
Resource Affected:	Not reported
Oxygenate:	False

Tank Test:

339 **CON EDISON** **FINDS** **1012108934**
LIBERTY AVE & ESSEX ST **N/A**
BROOKLYN, NY 11201

FINDS:

Registry ID: 110038897067

Environmental Interest/Information System
RCRAInfo is a national information system that supports the Resource Conservation and Recovery Act (RCRA) program through the tracking of events and activities related to facilities that generate, transport, and treat, store, or dispose of hazardous waste. RCRAInfo allows RCRA program staff to track the notification, permit, compliance, and corrective action activities required under RCRA.

---

340 **EDR US Hist Auto Stat** **1015316614**
2081 ATLANTIC AVE **N/A**
BROOKLYN, NY 11233

EDR Historical Auto Stations:
Name: KC AUTO RADIATOR SERVICE
Year: 1999
Address: 2081 ATLANTIC AVE

Name: KC AUTO RADIATOR SERVICE
Year: 2000
Address: 2081 ATLANTIC AVE

Name: KC AUTO RADIATOR SERVICE
Year: 2001
Address: 2081 ATLANTIC AVE

Name: KC AUTO RADIATOR SERVICE
Year: 2002
Address: 2081 ATLANTIC AVE

---

341 **EDR US Hist Auto Stat** **1015316961**
2089 ATLANTIC AVE **N/A**
BROOKLYN, NY 11233

EDR Historical Auto Stations:
Name: AUTO CLINIC
Year: 2011
Address: 2089 ATLANTIC AVE

342 **EDR US Hist Auto Stat** **1015346644**
2316 ATLANTIC AVE **N/A**
BROOKLYN, NY 11233

EDR Historical Auto Stations:

Name:	B & B AUTOBODY REPAIRS
Year:	1999
Address:	2316 ATLANTIC AVE
Name:	PETES AUTO REPAIR
Year:	2000
Address:	2316 ATLANTIC AVE
Name:	PETES AUTO REPAIR
Year:	2001
Address:	2316 ATLANTIC AVE
Name:	PETES AUTO REPAIR
Year:	2002
Address:	2316 ATLANTIC AVE
Name:	PETES AUTO REPAIR
Year:	2003
Address:	2316 ATLANTIC AVE
Name:	PETES AUTO REPAIR
Year:	2004
Address:	2316 ATLANTIC AVE
Name:	TOP LEVEL AUTOMOTIVE INC
Year:	2007
Address:	2316 ATLANTIC AVE
Name:	TOP LEVEL AUTOMOTIVE INC
Year:	2008
Address:	2316 ATLANTIC AVE
Name:	AUTO CLINIC
Year:	2010
Address:	2316 ATLANTIC AVE
Name:	PERFECT AUTO INCORPORATED
Year:	2011
Address:	2316 ATLANTIC AVE
Name:	PERFECT AUTO INCORPORATED
Year:	2012
Address:	2316 ATLANTIC AVE

---

342 **PETE AUTO REPAIR** **NY AST** **A100295510**
2316 ATLANTIC AVENUE **N/A**
BROOKLYN, NY 11233

AST:

Region:	STATE
DEC Region:	2
Site Status:	Active
Facility Id:	2-608611
Program Type:	PBS
UTM X:	592230.10855

PETE AUTO REPAIR (Continued) **A100295510**

UTM Y: 4503374.8590599997
Expiration Date: 03/17/2008
Site Type: Other

Affiliation Records:

Site Id: 30463
Affiliation Type: Facility Owner
Company Name: NIGEL BLANCHE
Contact Type: Not reported
Contact Name: Not reported
Address1: 107-52 108TH ST.
Address2: Not reported
City: RICHMOND HILL
State: NY
Zip Code: 11419
Country Code: 001
Phone: (917) 217-6082
EMail: Not reported
Fax Number: Not reported
Modified By: TRANSLAT
Date Last Modified: 3/4/2004

Site Id: 30463
Affiliation Type: Mail Contact
Company Name: PETE AUTO REPAIR
Contact Type: Not reported
Contact Name: NIGEL BLANCHE
Address1: 2316 ATLANTIC AVENUE
Address2: Not reported
City: BROOKLYN
State: NY
Zip Code: 11233
Country Code: 001
Phone: (718) 345-8649
EMail: Not reported
Fax Number: Not reported
Modified By: TRANSLAT
Date Last Modified: 3/4/2004

Site Id: 30463
Affiliation Type: On-Site Operator
Company Name: PETE AUTO REPAIR
Contact Type: Not reported
Contact Name: NIGEL BLANCHE
Address1: Not reported
Address2: Not reported
City: Not reported
State: NN
Zip Code: Not reported
Country Code: 001
Phone: (718) 345-8649
EMail: Not reported
Fax Number: Not reported
Modified By: TRANSLAT
Date Last Modified: 3/4/2004

Site Id: 30463
Affiliation Type: Emergency Contact

PETE AUTO REPAIR (Continued) **A100295510**

Company Name:	NIGEL BLANCHE
Contact Type:	Not reported
Contact Name:	NIGEL BLANCHE
Address1:	Not reported
Address2:	Not reported
City:	Not reported
State:	NN
Zip Code:	Not reported
Country Code:	001
Phone:	(917) 217-6082
EMail:	Not reported
Fax Number:	Not reported
Modified By:	TRANSLAT
Date Last Modified:	3/4/2004

Tank Info:

Tank Number:	001
Tank Id:	65380
Material Code:	0022
Common Name of Substance:	Waste Oil/Used Oil

Equipment Records:

A00 - Tank Internal Protection - None
D00 - Pipe Type - No Piping
G00 - Tank Secondary Containment - None
J02 - Dispenser - Suction Dispenser
L09 - Piping Leak Detection - Exempt Suction Piping
C00 - Pipe Location - No Piping
F00 - Pipe External Protection - None
I00 - Overfill - None
B00 - Tank External Protection - None
H00 - Tank Leak Detection - None

Tank Location:	1
Tank Type:	Steel/Carbon Steel/Iron
Tank Status:	In Service
Pipe Model:	Not reported
Install Date:	Not reported
Capacity Gallons:	500
Tightness Test Method:	NN
Date Test:	Not reported
Next Test Date:	Not reported
Date Tank Closed:	Not reported
Register:	True
Modified By:	TRANSLAT
Last Modified:	03/04/2004
Material Name:	Waste Oil/Used Oil

342 **CON EDISON MANHOLE: 5057** **RCRA NonGen / NLR** **1016971889**
2310 ATLANTIC AVE **NYP004456414**
BROOKLYN, NY 11233

RCRA NonGen / NLR:
Date form received by agency: 04/03/2014
Facility name: CON EDISON MANHOLE: 5057
Facility address: 2310 ATLANTIC AVE
BROOKLYN, NY 11233
EPA ID: NYP004456414
Mailing address: IRVING PL, 15TH FL NE
NEW YORK, NY 10003
Contact: THOMAS TEELING
Contact address: Not reported
Not reported
Contact country: Not reported
Contact telephone: (212) 460-3770
Contact email: Not reported
EPA Region: 02
Classification: Non-Generator
Description: Handler: Non-Generators do not presently generate hazardous waste

Handler Activities Summary:
U.S. importer of hazardous waste: No
Mixed waste (haz. and radioactive): No
Recycler of hazardous waste: No
Transporter of hazardous waste: No
Treater, storer or disposer of HW: No
Underground injection activity: No
On-site burner exemption: No
Furnace exemption: No
Used oil fuel burner: No
Used oil processor: No
User oil refiner: No
Used oil fuel marketer to burner: No
Used oil Specification marketer: No
Used oil transfer facility: No
Used oil transporter: No

Historical Generators:
Date form received by agency: 03/03/2014
Site name: CON EDISON MANHOLE: 5057
Classification: Conditionally Exempt Small Quantity Generator

Violation Status: No violations found

---

342 **CERAMIC BODY & FENDER** **RCRA NonGen / NLR** **1004755681**
2310 ATLANTIC AVE **FINDS** **NY0000228908**
BROOKLYN, NY 11233 **NY MANIFEST**

RCRA NonGen / NLR:
Date form received by agency: 01/01/2007
Facility name: CERAMIC BODY & FENDER
Facility address: 2310 ATLANTIC AVE
BROOKLYN, NY 11233
EPA ID: NY0000228908
Mailing address: ATLANTIC AVE
BROOKLYN, NY 11233
Contact: BILL BAKER
Contact address: ATLANTIC AVE

CERAMIC BODY & FENDER (Continued) **1004755681**

BROOKLYN, NY 11233
Contact country: US
Contact telephone: (718) 342-0679
Contact email: Not reported
EPA Region: 02
Classification: Non-Generator
Description: Handler: Non-Generators do not presently generate hazardous waste

Owner/Operator Summary:
Owner/operator name: BILL BAKER
Owner/operator address: 2310 ATLANTIC AVE
BROOKLYN, NY 11233
Owner/operator country: US
Owner/operator telephone: (718) 342-0679
Legal status: Private
Owner/Operator Type: Owner
Owner/Op start date: Not reported
Owner/Op end date: Not reported

Owner/operator name: BILL BAKER
Owner/operator address: 2310 ATLANTIC AVE
BROOKLYN, NY 11233
Owner/operator country: US
Owner/operator telephone: (718) 342-0679
Legal status: Private
Owner/Operator Type: Operator
Owner/Op start date: Not reported
Owner/Op end date: Not reported

Handler Activities Summary:
U.S. importer of hazardous waste: No
Mixed waste (haz. and radioactive): No
Recycler of hazardous waste: No
Transporter of hazardous waste: No
Treater, storer or disposer of HW: No
Underground injection activity: No
On-site burner exemption: No
Furnace exemption: No
Used oil fuel burner: No
Used oil processor: No
User oil refiner: No
Used oil fuel marketer to burner: No
Used oil Specification marketer: No
Used oil transfer facility: No
Used oil transporter: No

Historical Generators:
Date form received by agency: 01/01/2006
Site name: CERAMIC BODY & FENDER
Classification: Not a generator, verified

Date form received by agency: 04/15/1994
Site name: CERAMIC BODY & FENDER
Classification: Conditionally Exempt Small Quantity Generator

CERAMIC BODY & FENDER (Continued) **1004755681**

Hazardous Waste Summary:

Waste code: D001
Waste name: IGNITABLE HAZARDOUS WASTES ARE THOSE WASTES WHICH HAVE A FLASHPOINT OF LESS THAN 140 DEGREES FAHRENHEIT AS DETERMINED BY A PENSKY-MARTENS CLOSED CUP FLASH POINT TESTER. ANOTHER METHOD OF DETERMINING THE FLASH POINT OF A WASTE IS TO REVIEW THE MATERIAL SAFETY DATA SHEET, WHICH CAN BE OBTAINED FROM THE MANUFACTURER OR DISTRIBUTOR OF THE MATERIAL. LACQUER THINNER IS AN EXAMPLE OF A COMMONLY USED SOLVENT WHICH WOULD BE CONSIDERED AS IGNITABLE HAZARDOUS WASTE.

Waste code: D035
Waste name: METHYL ETHYL KETONE

Waste code: F003
Waste name: THE FOLLOWING SPENT NON-HALOGENATED SOLVENTS: XYLENE, ACETONE, ETHYL ACETATE, ETHYL BENZENE, ETHYL ETHER, METHYL ISOBUTYL KETONE, N-BUTYL ALCOHOL, CYCLOHEXANONE, AND METHANOL; ALL SPENT SOLVENT MIXTURES/BLENDS CONTAINING, BEFORE USE, ONLY THE ABOVE SPENT NON-HALOGENATED SOLVENTS; AND ALL SPENT SOLVENT MIXTURES/BLENDS CONTAINING, BEFORE USE, ONE OR MORE OF THE ABOVE NON-HALOGENATED SOLVENTS, AND, A TOTAL OF TEN PERCENT OR MORE (BY VOLUME) OF ONE OR MORE OF THOSE SOLVENTS LISTED IN F001, F002, F004, AND F005, AND STILL BOTTOMS FROM THE RECOVERY OF THESE SPENT SOLVENTS AND SPENT SOLVENT MIXTURES.

Waste code: F005
Waste name: THE FOLLOWING SPENT NON-HALOGENATED SOLVENTS: TOLUENE, METHYL ETHYL KETONE, CARBON DISULFIDE, ISOBUTANOL, PYRIDINE, BENZENE, 2-ETHOXYETHANOL, AND 2-NITROPROPANE; ALL SPENT SOLVENT MIXTURES/BLENDS CONTAINING, BEFORE USE, A TOTAL OF TEN PERCENT OR MORE (BY VOLUME) OF ONE OR MORE OF THE ABOVE NON-HALOGENATED SOLVENTS OR THOSE SOLVENTS LISTED IN F001, F002, OR F004; AND STILL BOTTOMS FROM THE RECOVERY OF THESE SPENT SOLVENTS AND SPENT SOLVENT MIXTURES.

Violation Status: No violations found

FINDS:

Registry ID: 110004314082

Environmental Interest/Information System

RCRAInfo is a national information system that supports the Resource Conservation and Recovery Act (RCRA) program through the tracking of events and activities related to facilities that generate, transport, and treat, store, or dispose of hazardous waste. RCRAInfo allows RCRA program staff to track the notification, permit, compliance, and corrective action activities required under RCRA.

NY MANIFEST:

EPA ID: NY0000228908
Country: USA

Mailing Info:

Name: CERAMIC BODY & FENDER
Contact: WILLIAM BAKER
Address: 2310 ATLANTIC AVE

CERAMIC BODY & FENDER (Continued) **1004755681**

City/State/Zip: BROOKLYN, NY 11233
Country: USA
Phone: 718-342-0679

Manifest:

Document ID: NJA1894193
Manifest Status: Completed copy
Trans1 State ID: 10339
Trans2 State ID: Not reported
Generator Ship Date: 05/11/1994
Trans1 Recv Date: 05/11/1994
Trans2 Recv Date: / /
TSD Site Recv Date: 05/12/1994
Part A Recv Date: 05/19/1994
Part B Recv Date: 05/25/1994
Generator EPA ID: NY0000228908
Trans1 EPA ID: NJD986608941
Trans2 EPA ID: Not reported
TSDF ID: NJD002454544
Waste Code: F003 - UNKNOWN
Quantity: 00115
Units: G - Gallons (liquids only)* (8.3 pounds)
Number of Containers: 001
Container Type: TT - Cargo tank, tank trucks
Handling Method: R Material recovery of more than 75 percent of the total material.
Specific Gravity: 100
Year: 1994

Document ID: NJA1987748
Manifest Status: Completed copy
Trans1 State ID: 10339
Trans2 State ID: Not reported
Generator Ship Date: 11/14/1994
Trans1 Recv Date: 11/14/1994
Trans2 Recv Date: / /
TSD Site Recv Date: 11/17/1994
Part A Recv Date: / /
Part B Recv Date: 12/02/1994
Generator EPA ID: NY0000228908
Trans1 EPA ID: NJD986608941
Trans2 EPA ID: Not reported
TSDF ID: NJD002454544
Waste Code: F003 - UNKNOWN
Quantity: 00020
Units: G - Gallons (liquids only)* (8.3 pounds)
Number of Containers: 001
Container Type: TT - Cargo tank, tank trucks
Handling Method: R Material recovery of more than 75 percent of the total material.
Specific Gravity: 100
Year: 1994

342 **EDR US Hist Auto Stat** **1015345966**
2310 ATLANTIC AVE **N/A**
BROOKLYN, NY 11233

EDR Historical Auto Stations:

Name:	FALCON AUTOMOTIVE
Year:	2004
Address:	2310 ATLANTIC AVE
Name:	FALCON AUTOMOTIVES REPAIR
Year:	2005
Address:	2310 ATLANTIC AVE
Name:	FALCON AUTOMOTIVE
Year:	2006
Address:	2310 ATLANTIC AVE
Name:	FALCON AUTOMOTIVE
Year:	2007
Address:	2310 ATLANTIC AVE
Name:	CARTER BROTHERS AUTO
Year:	2008
Address:	2310 ATLANTIC AVE
Name:	CARTER BROTHERS AUTO REPAIRS
Year:	2009
Address:	2310 ATLANTIC AVE

---

342 **CON EDISON** **NY MANIFEST** **S116294902**
2310 ATLANTIC AVE **N/A**
BROOKLYN, NY 11233

NY MANIFEST:

EPA ID:	NYP004461257
Country:	USA

Mailing Info:

Name:	CON EDISON
Contact:	CON EDISION
Address:	4 IRVING PL
Address 2:	15TH FL
City/State/Zip:	NEW YORK, NY 10003
Country:	USA
Phone:	Not reported

Manifest:

Document ID:	Not reported
Manifest Status:	Not reported
Trans1 State ID:	NJD003812047
Trans2 State ID:	Not reported
Generator Ship Date:	03/07/2014
Trans1 Recv Date:	03/07/2014
Trans2 Recv Date:	Not reported
TSD Site Recv Date:	03/07/2014
Part A Recv Date:	Not reported
Part B Recv Date:	Not reported
Generator EPA ID:	NYP004461257
Trans1 EPA ID:	Not reported

CON EDISON (Continued) **S116294902**

Trans2 EPA ID:	Not reported
TSDF ID:	NJD991291105
Waste Code:	Not reported
Quantity:	900
Units:	G - Gallons (liquids only)* (8.3 pounds)
Number of Containers:	1
Container Type:	TT - Cargo tank, tank trucks
Handling Method:	T Chemical, physical, or biological treatment.
Specific Gravity:	1
Year:	2014
Manifest Tracking Num:	002360482GBF
Import Ind:	N
Export Ind:	N
Discr Quantity Ind:	N
Discr Type Ind:	N
Discr Residue Ind:	N
Discr Partial Reject Ind:	N
Discr Full Reject Ind:	N
Manifest Ref Num:	Not reported
Alt Fac RCRA Id:	Not reported
Alt Fac Sign Date:	Not reported
Mgmt Method Type Code:	H110

---

342 **CON EDISON - MANHOLE 5079** **RCRA-LQG** **1014397124**
ATLANTIC AVENUE AND EASTERN PK **NJ MANIFEST** **NYP004194429**
BROOKLYN, NY 11233

RCRA-LQG:

Date form received by agency:	03/23/2010
Facility name:	CON EDISON - MANHOLE 5079
Facility address:	ATLANTIC AVENUE AND EASTERN PK WY BROOKLYN, NY 11233
EPA ID:	NYP004194429
Mailing address:	4 IRVING PLACE NEW YORK, NY 10003
Contact:	FRANKLYN MURRAY
Contact address:	Not reported Not reported
Contact country:	Not reported
Contact telephone:	(212) 460-2808
Contact email:	MURRAYFR@CONED.COM
EPA Region:	02
Classification:	Large Quantity Generator
Description:	Handler: generates 1,000 kg or more of hazardous waste during any calendar month; or generates more than 1 kg of acutely hazardous waste during any calendar month; or generates more than 100 kg of any residue or contaminated soil, waste or other debris resulting from the cleanup of a spill, into or on any land or water, of acutely hazardous waste during any calendar month; or generates 1 kg or less of acutely hazardous waste during any calendar month, and accumulates more than 1 kg of acutely hazardous waste at any time; or generates 100 kg or less of any residue or contaminated soil, waste or other debris resulting from the cleanup of a spill, into or on any land or water, of acutely hazardous waste during any calendar month, and accumulates more than 100 kg of that material at any time

CON EDISON - MANHOLE 5079 (Continued) **1014397124**

Owner/Operator Summary:
- Owner/operator name: CONSOLIDATED EDISON COMPANY OF NY, INC.
- Owner/operator address: 4 IRVING PLACE
  NEW YORK, NY 10003
- Owner/operator country: US
- Owner/operator telephone: Not reported
- Legal status: Private
- Owner/Operator Type: Operator
- Owner/Op start date: 09/16/2009
- Owner/Op end date: Not reported

- Owner/operator name: CONSOLIDATED EDISON COMPANY OF NY, INC.
- Owner/operator address: 4 IRVING PLACE
  NEW YORK, NY 10003
- Owner/operator country: US
- Owner/operator telephone: Not reported
- Legal status: Private
- Owner/Operator Type: Owner
- Owner/Op start date: 09/16/2009
- Owner/Op end date: Not reported

Handler Activities Summary:
- U.S. importer of hazardous waste: No
- Mixed waste (haz. and radioactive): No
- Recycler of hazardous waste: No
- Transporter of hazardous waste: No
- Treater, storer or disposer of HW: No
- Underground injection activity: No
- On-site burner exemption: No
- Furnace exemption: No
- Used oil fuel burner: No
- Used oil processor: No
- User oil refiner: No
- Used oil fuel marketer to burner: No
- Used oil Specification marketer: No
- Used oil transfer facility: No
- Used oil transporter: No

Historical Generators:
- Date form received by agency: 09/16/2009
- Site name: CON EDISON
- Classification: Conditionally Exempt Small Quantity Generator

Hazardous Waste Summary:
- Waste code: D008
- Waste name: LEAD

- Violation Status: No violations found

NJ MANIFEST:
- EPA Id: NYP004194429
- Mail Address: 4 IRVING PL, RM 828
- Mail City/State/Zip: NEW YORK, NY 10003
- Facility Phone: Not reported
- Emergency Phone: Not reported
- Contact: CAROLINE ISKANDER

CON EDISON - MANHOLE 5079 (Continued) **1014397124**

Comments:	Not reported
SIC Code:	Not reported
County:	NY047
Municipal:	Not reported
Previous EPA Id:	Not reported
Gen Flag:	Not reported
Trans Flag:	Not reported
TSDF Flag:	Not reported
Name Change:	Not reported
Date Change:	Not reported

Manifest:

Manifest Number:	000893804GBF
EPA ID:	NYP004194429
Date Shipped:	10/05/2009
TSDF EPA ID:	NJD991291105
Transporter EPA ID:	NJD003812047
Transporter 2 EPA ID:	NJD003812047
Transporter 3 EPA ID:	Not reported
Transporter 4 EPA ID:	Not reported
Transporter 5 EPA ID:	Not reported
Transporter 6 EPA ID:	Not reported
Transporter 7 EPA ID:	Not reported
Transporter 8 EPA ID:	Not reported
Transporter 10 EPA ID:	Not reported
Date Trans1 Transported Waste:	10/05/2009
Date Trans2 Transported Waste:	10/07/2009
Date Trans3 Transported Waste:	Not reported
Date Trans4 Transported Waste:	Not reported
Date Trans5 Transported Waste:	Not reported
Date Trans6 Transported Waste:	Not reported
Date Trans7 Transported Waste:	Not reported
Date Trans8 Transported Waste:	Not reported
Date Trans9 Transported Waste:	Not reported
Date Trans10 Transported Waste:	Not reported
Date TSDF Received Waste:	10/07/2009
TSDF EPA Facility Name:	Not reported
QTY Units:	Not reported
Transporter SEQ ID:	Not reported
Transporter-1 Date:	Not reported
Waste SEQ ID:	Not reported
Waste Type Code 2:	Not reported
Waste Type Code 3:	Not reported
Waste Type Code 4:	Not reported
Waste Type Code 5:	Not reported
Waste Type Code 6:	Not reported
Date Accepted:	Not reported
Manifest Discrepancy Type:	Not reported
Data Entry Number:	Not reported
Was Load Rejected:	NEW YORK, NY 10003
Reason Load Was Rejected:	Not reported

Waste:

Manifest Year:	2009 New Jersey Manifest Data
Waste Code:	D008
Hand Code:	H141
Quantity:	500 G

342 **CORNER ATLANTIC AND EASTE** **NY Spills** **S105058232**
RN PARKWAY **N/A**
BROOKLYN, NY

SPILLS:

Facility ID:	0103000
Facility Type:	ER
DER Facility ID:	68839
Site ID:	73065
DEC Region:	2
Spill Date:	6/18/2001
Spill Number/Closed Date:	0103000 / 7/19/2001
Spill Cause:	Abandoned Drums
Spill Class:	Known release with minimal potential for fire or hazard. DEC Response. Willing Responsible Party. Corrective action taken.
SWIS:	2401
Investigator:	TJDEMEO
Referred To:	Not reported
Reported to Dept:	6/18/2001
CID:	397
Water Affected:	Not reported
Spill Source:	Unknown
Spill Notifier:	Local Agency
Cleanup Ceased:	Not reported
Cleanup Meets Std:	False
Last Inspection:	Not reported
Recommended Penalty:	False
UST Trust:	False
Remediation Phase:	0
Date Entered In Computer:	6/18/2001
Spill Record Last Update:	7/27/2001
Spiller Name:	UNKNOWN
Spiller Company:	UNKNOWN
Spiller Address:	UNKNOWN
Spiller City,St,Zip:	UNKNOWN, NY
Spiller Company:	999
Contact Name:	CALLER
Contact Phone:	Not reported
DEC Memo:	Prior to Sept, 2004 data translation this spill Lead_DEC Field was "DEMEO"Drums emptied 7/19/2001see spill # 9930008
Remarks:	abandoned drums discoverd half full. needs a dec response

Material:

Site ID:	73065
Operable Unit ID:	839599
Operable Unit:	01
Material ID:	535102
Material Code:	0022
Material Name:	Waste Oil/Used Oil
Case No.:	Not reported
Material FA:	Petroleum
Quantity:	0
Units:	Gallons
Recovered:	No
Resource Affected:	Not reported
Oxygenate:	False
Site ID:	73065
Operable Unit ID:	839599
Operable Unit:	01
Material ID:	535103

CORNER ATLANTIC AND EASTE (Continued) **S105058232**

Material Code:	0028A
Material Name:	ETHYLENE GLYCOL
Case No.:	00107211
Material FA:	Hazardous Material
Quantity:	0
Units:	Gallons
Recovered:	No
Resource Affected:	Not reported
Oxygenate:	False

Tank Test:

---

342 **213952; EASTERN PARKWAY AND ATLANTIC AVENUE** **NY Spills** **S110306619**
EASTERN PARKWAY AND ATLANTIC AVENUE **N/A**
NEW YORK, NY

SPILLS:

Facility ID:	0814513
Facility Type:	ER
DER Facility ID:	386573
Site ID:	432399
DEC Region:	2
Spill Date:	10/3/2008
Spill Number/Closed Date:	0814513 / 3/27/2009
Spill Cause:	Equipment Failure
Spill Class:	Possible release with minimal potential for fire or hazard or Known release with no damage. DEC Response. Willing Responsible Party. Corrective action taken.
SWIS:	2401
Investigator:	DMPOKRZY
Referred To:	Not reported
Reported to Dept:	12/31/2008
CID:	Not reported
Water Affected:	Not reported
Spill Source:	Commercial/Industrial
Spill Notifier:	Responsible Party
Cleanup Ceased:	Not reported
Cleanup Meets Std:	False
Last Inspection:	Not reported
Recommended Penalty:	False
UST Trust:	False
Remediation Phase:	0
Date Entered In Computer:	4/16/2010
Spill Record Last Update:	4/16/2010
Spiller Name:	ERT DESK
Spiller Company:	CON EDISON
Spiller Address:	5030 BROADWAY
Spiller City,St,Zip:	New York, NY
Spiller Company:	001
Contact Name:	ERT DESK
Contact Phone:	(212) 580-8383
DEC Memo:	Not reported
Remarks:	Not reported

Material:

Site ID:	432399
Operable Unit ID:	1183460

213952; EASTERN PARKWAY AND ATLANTIC AVENUE (Continued) **S110306619**

Operable Unit:	01
Material ID:	2177648
Material Code:	0541A
Material Name:	DIELECTRIC FLUID
Case No.:	Not reported
Material FA:	Petroleum
Quantity:	0
Units:	Gallons
Recovered:	Not reported
Resource Affected:	Not reported
Oxygenate:	False

Tank Test:

---

342 **MANHOLE #5077** **NY Spills** **S106013281**
ATLANTIC AVE & EASTERN PKW **N/A**
BROOKLYN, NY

SPILLS:

Facility ID:	0300650
Facility Type:	ER
DER Facility ID:	135343
Site ID:	160258
DEC Region:	2
Spill Date:	4/17/2003
Spill Number/Closed Date:	0300650 / 7/18/2003
Spill Cause:	Unknown
Spill Class:	Known release with minimal potential for fire or hazard. DEC Response. Willing Responsible Party. Corrective action taken.
SWIS:	2401
Investigator:	KMFOLEY
Referred To:	Not reported
Reported to Dept:	4/18/2003
CID:	201
Water Affected:	Not reported
Spill Source:	Unknown
Spill Notifier:	Affected Persons
Cleanup Ceased:	Not reported
Cleanup Meets Std:	False
Last Inspection:	Not reported
Recommended Penalty:	False
UST Trust:	False
Remediation Phase:	0
Date Entered In Computer:	4/18/2003
Spill Record Last Update:	7/18/2003
Spiller Name:	UNKNOWN
Spiller Company:	UNKNOWN
Spiller Address:	UNKNOWN
Spiller City,St,Zip:	UNKNOWN, NY
Spiller Company:	999
Contact Name:	CALLER
Contact Phone:	Not reported
DEC Memo:	Prior to Sept, 2004 data translation this spill Lead_DEC Field was "FOLEY"e2mis 14796317-APR-2003 0900HRS W DEITSCH # 28196 UG. REPORTS FOUND 2 QTS UNKNOWN OIL ON 600 GALLONS WATER IN M- 5077. NO FIRE OR SMOKE .NO PRIVATE PROPERTY AFFECTED. NO INJURIES. FOUND ON

MANHOLE #5077 (Continued) **S106013281**

INSPECTION. IT APPEARS TO BE CONTAINED TO STRUCTURE. NO SEWERS ORWATERWAYS APPEAR TO BE AFFECTED. TOOK SAMPLE ON A 4 TO 6 HOUR PRIORITY TURNAROUND. CLEANUP PENDING RESULTS. PLACEDENVIROMENTAL STOP TAG IN STRUCTURE. # 23556. NO VISUAL WATER MOVEMENT . WATER STANDING STILL. CAN NOT SEE ANY CRACKS INSTRUCTURE WALLS. THERE IS NO PARKING RESTRICTIONS. CHAIN OF CUSTODY # IS CC14458. THIS IS ON THE 24 HOUR DIMINIMIS PROGRAM.CIG NOTIFIED DIDONATO @ 0937HRSUPDATE 4-17-03 1700 HRS CHEM LAB # 03-03166 < 1 PPM LAZ # 044254/18/03=0450HRS INCIDENT WILL BE TAKEN OFF 24HR DEC PROGRAM DUE TO TRAFFIC CONDITION/MANPOWER.4/19/03=01:55 DELAROSA ENVIR OPPS REPORTS CLEANUP COMPLETED .DOULBED WASHED STRUCTURE USING BIO-GEN 760.NO SUMPS FOUND NOENVIR TAG FOUND.Update - 4/21/03 @ 0645 hrs - Updated event involved materials and event involved persons lists.

Remarks: 3 QTS OF UNKNOWN OIL ON 600 GLS OF WATER. UNKNOWN WHEN CLEANUP WILL BEGIN. CON ED #147963

Material:

Site ID:	160258
Operable Unit ID:	868858
Operable Unit:	01
Material ID:	508725
Material Code:	0066A
Material Name:	UNKNOWN PETROLEUM
Case No.:	Not reported
Material FA:	Petroleum
Quantity:	1
Units:	Gallons
Recovered:	No
Resource Affected:	Not reported
Oxygenate:	False

Tank Test:

---

342 **AKA 31-33 MONACO PLACE** **NY LTANKS** **S106971540**
2121 MONACO PLACE **N/A**
BROOKLYN, NY

LTANKS:

Site ID:	333492
Spill Number/Closed Date:	0408751 / Not Reported
Spill Date:	11/8/2004
Spill Cause:	Tank Failure
Spill Source:	Commercial/Industrial
Spill Class:	Known release with minimal potential for fire or hazard. DEC Response. Willing Responsible Party. Corrective action taken.
Cleanup Ceased:	Not reported
Cleanup Meets Standard:	False
SWIS:	2401
Investigator:	ADZHITOM
Referred To:	DELINEATION TO FOLLOW
Reported to Dept:	11/8/2004
CID:	407
Water Affected:	Not reported
Spill Notifier:	Other
Last Inspection:	Not reported
Recommended Penalty:	False
UST Involvement:	True

AKA 31-33 MONACO PLACE (Continued) **S106971540**

Remediation Phase:	1
Date Entered In Computer:	11/8/2004
Spill Record Last Update:	6/1/2011
Spiller Name:	MAURICE
Spiller Company:	Not reported
Spiller Address:	31-33 MONOCO PLACE
Spiller City,St,Zip:	BROOKLYN, NY
Spiller County:	001
Spiller Contact:	MAURICE
Spiller Phone:	(516) 482-0276
Spiller Extention:	Not reported
DEC Region:	2
DER Facility ID:	268724
DEC Memo:	During excavation to re-develop the lot, two 550 gallon gasoline ust's were uncovered. DC Env. was retained to remove the tanks. A gas-water mix was pumped from the tanks and soil contamination was encountered. A contaminated soil letter was sent. New Owner Maurice Shami- #212-656-1338 Maurice called and stated that DC spilled the gas while conducting the pump out. Maurice requested and was given the names and numbers of 6 additional consultants upon his request.11/17/04-Vought-Spoke to Reza Khanbilzardi who is a consultant (Indertech Consultants 914-329-3440) who is requesting DEC requirements. DEC requires: 1)collection of five endpoint soil samples and EPA Methods 8260/8270 2)collection of one groundwater sample 3)locations of fill ports and pump islands 4)copies of soil disposal manifests 5)site plan with sampling locations.1/12/04Bill Vardy left message 914-329-3440 requesting 10 day extension to submit report. Rommel1/26/05-Vought-Spoke to Reza and he is requesting an additional ten days to submit report. Report will be submitted by 2/8/05.02/08/05Reza called 914-329-3440. He is the engineer representing the owner. He will overnight the report tomorrow. Rommel2/11/04-Vought-Received message from Reza on 2/9/05. Vought returned call and he sent report via FedEx to Rommel. Vought told him to call Rommel on 2/14/05.3/3/05 - Spoke to Reza Khanbilvardi, he is asking a quick review of the closure report. He stated that only minor contamination found with the soil boring and sampling. Need to find the report and get back to him for a determination. - KST3/8/05 - Owner, Maurice, called and begging to review the closure report. I told him that we have not received the report. He will called his consultant to get a copy and hand deliver it to DEC. - KST3/9/05-Vought-Spill transferred from Rommel to Vought as per Tang. Review of Subsurface Investigation Report submitted by InterTech Inc (Reza Khanbilvardi)dated 2/9/05 and received on 3/7/05. Owner of property is Maurice Shami. "The site is vacant land..." "A small excavation (approximate size of 12 ft wide by 16 foot long and 7 ft deep were noticed on the southwest portion of the site." "This is the location of the two empty oil tanks which resulted in above spill number to be issued". Five endpoint soil samples were collected on 12/7/05. One groundwater sample was also collected. "Since all soil samples taken at the site meets recommended soil cleanup objective criteria and semi-volatile compounds in groundwater are not detected, the elevated volatile amount in groundwater could not have been due to any element on the property. It must be noted that an active commercial gas station is on the other corner of Monaco Place and Atlantic Avenue". Report recommends that "we don't believe that any action with respect to soil cleanup is warranted for this site". Site plan shows three proposed two-story buildings onsite. Groundwater at

AKA 31-33 MONACO PLACE (Continued) **S106971540**

depth of 12’ below grade. Groundwater analyticals show 61ppb benzene, 300ppb toluene, 72ppb ethylbenzene, 200ppb xylene and 14ppb MTBE. DEC requires signing of Stipulation Agreement: 1)locations of fill ports and pump islands 2)notification to NYC agencies requesting no development of site 3)determination of groundwater flow direction via installation of three monitoring wells 4)installation of vapor barrier upon development of site 5)installation of passive venting system or performance of soil gas sampling as per NYSDOH guidance upon development of site 6)surrounding area site plan. Vought called Khanbilvardi and left message to return call to DEC. Vought sent Stipulation with above requirements with due date of 4/18/05.3/10/05-Vought-Received message from Reza. Vought returned call and left message to return call to DEC.3/14/05-Vought-Meeting at DEC with Reza and Maurice Shami. DEC will give approval to start construction once we receive and approve plan for vapor barrier and three onsite monitoring wells. No passive ventilation system or soil gas sampling will be required due to clean soil endpoints, lack of basement, relatively minor groundwater contamination and 6’ depth to groundwater.3/15/05-Vought-Received call from Maurice Shami (516-482-0276) and copy of bargain and sale deed which referred to previous owner as:Stephen Carter679 East 98th StreetBrooklyn, NY Vought called Shami and left message to return call to DEC.3/22/05-Vought-Received fax from Inter Tech dated 3/16/05. ...."we came to the decision to do the following: 1)the owner of the above referenced property will install a vapor barrier under the footings and basement floor slabs of the proposed construction on the site. This will be done after the excavation and prior to pouring the concrete of the foundation." "The owner will install three monitoring wells...to determine groundwater flow direction with respect to the above site". "You will provide approval letter to install these wells on the sidewalk". "I appreciate your acknowledgement of receiving this letter and also your consent to it and start of the construction at the site so Mr. Shami can proceed with the construction ". Vought sent out sidewalk permit letter and called Inter Tech to explain that consent to begin construction will not be given until groundwater results are received and groundwater flow direction is determined.3/29/05-Vought-Called Maurice Shami for update on site and left message to return call.3/31/05-Vought-Received call from Reza that wells were scheduled to be installed tomorrow and whether sidewalk permit was needed due to DEC sidewalk permit letter. Vought explained that letter was to effectuate the obtaining of a permit and that the permit was still required from DOT.4/5/05-Vought-Received message from Reza. Vought returned call and left message to return call to DEC. Vought spoke to Reza and he will install wells onsite as opposed to sidewalk so that sidewalk permits are not needed.5/19/05-Vought-Reviewed Investigation Report (Inter Tech) dated 5/17/05 and received on 5/18/05. Installation of three 4-inch monitoring wells. Contractor who installed wells was American Environmental Assessment Corp. Report recommends "....we do not believe that any action with respect to cleanup is warranted for this site. We therefore, request your approval to start the construction project as the owner is patiently waiting for the last 6 months". Groundwater analyticals show: 13ppb ethylbenzene(MW2), 82ppb MTBE(MW2), 120ppb n-propylbenzene(MW2), 72ppb isopropylbenzene(MW2), 440ppb MTBE(MW3). Source of minor groundwater contamination may be from onsite UST excavation (despite clean endpoints) or from upgradient site(due to minor groundwater contamination in well MW2).

AKA 31-33 MONACO PLACE (Continued) **S106971540**

DEC sent letter approving construction of residence with installation of vapor barrier as per 3/16/05 letter and requiring as per 3/9/05 STIP cover letter: 1)surrounding area site plan with possible upgradient sources 2)continued quarterly monitoring of groundwater 3)installation of well downgradient from former tankfield and Boring B1 on sidewalk of Atlantic Avenue 4)submission of PBS registration 5)locations of remote fill and dispenser islands. Vought called Maurice and left message.5/27/05-Vought-Spoke with Maurice and five additional tanks discovered during excavation for building. Maurice is hiring American Environmental to remove the tanks. Maurice will call back with update on tank removal. Maurice returned call and American (631-586-2000 Danny Herzberger) will do tank removal on 6/6/05. 6/1/05-Vought-Received call from Herschberger. Vought returned call and left message to return call.6/6/05-Vought-Received call from Herschberger(516-852-4713). Vought returned call and tanks registered with PBS. Five endpoint samples will be collected and sampled for 8021 plus MTBE and 8270. Dan will call DEC when excavation is complete so that site visit may be scheduled. Received call from Dan that tanks were removed and impacted soil was found. Vought required excavation of impacted soil and called Maurice to restate requirement.6/7/05-Vought-Received call from Herschberger. Vought returned call and American will only be removing tanks and underlying pad. A sixth tank was discovered and Maurice's contractor will be removing contaminated soil. American will be collecting endpoint samples. Vought received call from Maurice and returned call and left message to return and stated requirement of disposal manifests. Vought received second message from Maurice and returned call. 6/8/05-Vought-Received third message from Maurice and returned call. Vought spoke to Maurice and stated requirement of disposal manifests and site visit. Maurice will collect two soil samples and submit to laboratory for analyses to see if further excavation is warranted. Vought advised use of field screening device however due to possibility of saving further cost of excavation Maurice decided to collected samples.6/10/05-Vought-Received call from Maurice. Vought returned call and arranged site visit for Wed 6/15.6/15/05-Vought-Site visit by Vought with Maurice, Dan Herschberger and Reza. Contaminated soil at former UST location and DEC required 1)additional excavation to groundwater 2)collection of four sidewalls and one bottom groundwater endpoint sample 3)installation of vapor barrier(agreed to by Maurice) 4)well installation downgradient from tankfield along Atlantic Ave. Vought also suggested groundwater treatment when excavation was open and boring by Amoco to see if they are contributing source. Vought will send above requirements upon receiving endpoint analyticals.7/26/05-Vought-Called Maurice for status update of site. No work has been performed as of yet due to unable to find contractor. 7/29/05-Vought-Spoke to Gerard Rutigliano (Rutigliano Environmental 516-314-1553) and he may be performing soil removal and vapor barrier installation. Vought approved installation of a 6.mil vapor barrier under building footprints. Four sidewall endpoint and one bottom groundwater sample will be collected.8/8/05-Vought-Called El-Shami, Reza and Rutigliano and informed them of new project manager (DEC Zhitomirsky). Vought spoke to Maurice El-Shami and approved that he install vapor barrier provided that he sent letter in writing to DEC. Vought also stated that vapor mitigation system was not necessary as long as excavation was performed to groundwater (12' below grade).8/8/2005 Zhitomirsky spoke with Maurice Shami and

AKA 31-33 MONACO PLACE (Continued) **S106971540**

requested submittal of soil disposal manifest, drawings showing where the soil was excavated from, drawings and description of vapor barrier installation. Jeffry Voight informed me that he requested from the site owner a description of the vapor barrier. In this case Vought would not require a vapor mitigation system and allow RP to install the vapor barrier himself. AZ8/10/2005 I discussed this site with K.Tang. I told him I am requiring environmental report describing soil excavation with pictures, drawings and disposal manifest. Also, RP should include specifications and drawings for vapor barrier. K.Tang concurred and stated that we can issue permission to start construction and install vapor barrier. K.Tang thinks that 6 mil thickness polyethylane sheeting may be not thick enough and RP consultant should suggest another one. I conveyed this information to Morris Yeroshalmi and provided him with K. Tang phone number upon his request. AZ8/17/2004 KT visited the site on 8/12/2005. He noticed that the excavation could cave in because it is 11 feet deep. He said that there is not much to see in the excavation except gravels and dirt. No petroleum odor, no stained soil. They have put some soil back in the tank pit. He asked a soil sample at the center of the tank pit taken at the water table. He could smell a slight petro odor. Not bad though. Due to safety concern of the side walk on Atlantic Ave side of the excavation collapsing, he told Maurice to go ahead with his construction work and backfill the hole, with the condition that he put down the vapor barrier material (15 mil) below the foundation of the buildings he is putting up.He also told him to compile all the tank removal, soil excavation, wells installation, soil removal activities, soil samples, water samples and the soil disposal manifest in a report for you. He also told him to install 4 wells - 1 on Monaco Pl, 3 on Atlantic Ave. for GW monitor and/or remediation. AZ11/22/2005 I received an e-mail from K Tang. He asked me to issue a letter to Moris Shami (Mfund Company 516-482-0276). I called him and conveyed that as per K.Tang 4 wells should be installed one on Monaco Place and three on Atlantic Avenue. His address is: 1 Linden Place Suite#302 Great Neck, New York 11021.AZ11/29/2005 I called Moris and informed him that he should install 3 wells on Atlantic Ave. and one well between his place and BP station. I confirmed this request with K. Tang. I sent him a letter so he can obtain a permission from DOT to install sidewalk wells. AZ1/18/2006 The owner (Moris) has contacted me. He needed some kind of a letter for the City. I replied that we do not isuue such letters. He is going to proceed with the well installation. AZ4/4/2006 I left a message for owner Moris (516-482-0276). He called me back. Hydro Tech installed wells and is working on the report for DEC. AZ5-11-2006 Left a message for Rachel Ataman (Hydro Tech Environmental). AZ5-16-2006 I contacted Sharissa Singh 718-636-0800(Hydro Tech Environmental). She informed me that Rachel Ataman is no longer handles this project. I conveyed to Ms. Singh that the plume should be delineated and once the delineation has been completed a remedial plan should be sumbitted. AZ5-17-2006 Reviewed the Groundwater Investigation Report prepared by Hydro Tech Environmental Corp., dated April 4, 2006. The report states that VOCs were detected in the groundwater samples obtained from wells MW-1 through MW-4 at concentrations exceeding their respective TOGS standards. The total VOC concentrations at the site range from 1,111 ppb to 523 ppb in downgradient wells. Hydro Tech Environmental recommended groundwater monitoring. After consultation with Koon Tang, I requested delineation of the groundwater plume in the

AKA 31-33 MONACO PLACE (Continued) **S106971540**

southern area of the site by installing two new wells. If contamination is encountered by these downgradient wells, additional wells should be installed to fully delineate the plume. Once the plume has been delineated, a remedial plan to address the contamination should be submitted to DEC. A letter was sent to the RP and the consultant. AZ5-25-2006 I reiterated myc comments regarding the submitted report to the owner Maurice Shami over the phone. AZ10-24-2006 Left a message for the owner Maurice @ 516-482-0276. AZ10/25/2006 Contacted the owner Maurice @ 516-482-0276. He is hiring an environmental consultant American Environmental Co. He will get back to DEC when the consultants are hired. AZ11-5-2007 Contacted the owner Maurice @ 516-482-0276 and requested about the site status. He stated that he thinks that no work should be done at this site. He will contact me with more information ASAP. AZ11-7-2007 Spoke with Maurice Chami (M Fund 45 North Station Plaza Great Neck New York 11021). Mr. Shami is stating that he sold the property but he does not know whom he sold the property to, since the sale was handled by his broker. He will get back to me with this information ASAP. Mr. Shami contacted me later and informed that the buyer is Victor Inwang 31 Monaco Place, Brooklyn, New York 11221. He sold the property in May or June of 2006 (his guess).It is a private dwelling. AZ11-14-2007 Case Initiation Form was signed by Vadim Brevdo and forwarded to John Urda. AZ7-29-2008 J. Urda requested that CSL, STIP are send to RP. I sent drafts of CSL, STIP and CAP to John Urda and V. Brevdo for review. They approved the documents. CSL,STIP and CAP were sent to Maurice Chami- M Fund, 45 North Station Plaza, Great Neck, NY 11021 and Victor P. Inwang 1400 Bedford Avenue, Brooklyn, New York 11216. Copies were sent to V.B and John Urda. AZ8-21-2011 The letter was returned to DEC stating: "Return to Sender unclaimed unable to forward" AZ3-17-2011 As per J. Urda request, STIP, CSL and CAP were resent to Victor P. Inwang 1400 Bedford Avenue, Brooklyn, New York 11216 and send to Victor P. Inwang 583 Eastern Parkway, Brooklyn, NY 11216. AZ4-11-2011 Two letters were returned to DEC stating"Return to sender unclaimed unable to forward." I informed J. Urda about the returned letters. AZ

Remarks: 2 550 gal tanks

Material:

Site ID:	333492
Operable Unit ID:	1095646
Operable Unit:	01
Material ID:	575767
Material Code:	0009
Material Name:	Gasoline
Case No.:	Not reported
Material FA:	Petroleum
Quantity:	Not reported
Units:	Gallons
Recovered:	No
Resource Affected:	Not reported
Oxygenate:	False

Tank Test:

343 **PEREY TURNSTILES** **NY UST** **U003652029**
2490 ATLANTIC AVENUE **NY HIST UST** **N/A**
BROOKLYN, NY 11207 **NY Spills**

UST:

Id/Status:	2-603884 / Unregulated/Closed
Program Type:	PBS
Region:	STATE
DEC Region:	2
Expiration Date:	01/11/2004
UTM X:	592765.63095999998
UTM Y:	4503287.4950599996
Site Type:	Manufacturing (Other than Chemical)/Processing

Affiliation Records:

Site Id:	25781
Affiliation Type:	Facility Owner
Company Name:	PEREY MANUFACTURING COMPANY, INC.
Contact Type:	Not reported
Contact Name:	Not reported
Address1:	45 CHURCH STREET
Address2:	Not reported
City:	STAMFORD
State:	CT
Zip Code:	06906-1710
Country Code:	001
Phone:	(203) 961-8444
EMail:	Not reported
Fax Number:	Not reported
Modified By:	TRANSLAT
Date Last Modified:	3/4/2004

Site Id:	25781
Affiliation Type:	Mail Contact
Company Name:	PEREY TURNSTILES
Contact Type:	Not reported
Contact Name:	JOE TARNOWSKI
Address1:	45 CHURCH STREET
Address2:	Not reported
City:	STAMFORD
State:	CT
Zip Code:	06906
Country Code:	001
Phone:	(203) 961-8444
EMail:	Not reported
Fax Number:	Not reported
Modified By:	TRANSLAT
Date Last Modified:	3/4/2004

Site Id:	25781
Affiliation Type:	On-Site Operator
Company Name:	PEREY TURNSTILES
Contact Type:	Not reported
Contact Name:	ED HENDRICKSON
Address1:	Not reported
Address2:	Not reported
City:	Not reported
State:	NN
Zip Code:	Not reported
Country Code:	001

PEREY TURNSTILES (Continued) **U003652029**

Phone:	(718) 498-6320
EMail:	Not reported
Fax Number:	Not reported
Modified By:	TRANSLAT
Date Last Modified:	3/4/2004
Site Id:	25781
Affiliation Type:	Emergency Contact
Company Name:	PEREY MANUFACTURING COMPANY, INC.
Contact Type:	Not reported
Contact Name:	ED HENDRICKSON
Address1:	Not reported
Address2:	Not reported
City:	Not reported
State:	NN
Zip Code:	Not reported
Country Code:	001
Phone:	(203) 961-8444
EMail:	Not reported
Fax Number:	Not reported
Modified By:	TRANSLAT
Date Last Modified:	3/4/2004

Tank Info:

Tank Number:	001
Tank ID:	55858
Tank Status:	Closed - Removed
Material Name:	Closed - Removed
Capacity Gallons:	500
Install Date:	Not reported
Date Tank Closed:	12/01/1998
Registered:	True
Tank Location:	Underground
Tank Type:	Steel/carbon steel
Material Code:	0009
Common Name of Substance:	Gasoline
Tightness Test Method:	NN
Date Test:	Not reported
Next Test Date:	Not reported
Pipe Model:	Not reported
Modified By:	TRANSLAT
Last Modified:	03/04/2004

Equipment Records:

C02 - Pipe Location - Underground/On-ground
F00 - Pipe External Protection - None
A00 - Tank Internal Protection - None
D01 - Pipe Type - Steel/Carbon Steel/Iron
G00 - Tank Secondary Containment - None
I00 - Overfill - None
B00 - Tank External Protection - None
H00 - Tank Leak Detection - None

Tank Number:	002

PEREY TURNSTILES (Continued) **U003652029**

Tank ID:	55859
Tank Status:	Closed - Removed
Material Name:	Closed - Removed
Capacity Gallons:	1000
Install Date:	Not reported
Date Tank Closed:	12/01/1998
Registered:	True
Tank Location:	Underground
Tank Type:	Steel/carbon steel
Material Code:	0001
Common Name of Substance:	#2 Fuel Oil (On-Site Consumption)
Tightness Test Method:	NN
Date Test:	Not reported
Next Test Date:	Not reported
Pipe Model:	Not reported
Modified By:	TRANSLAT
Last Modified:	03/04/2004

Equipment Records:

A00 - Tank Internal Protection - None
D01 - Pipe Type - Steel/Carbon Steel/Iron
C02 - Pipe Location - Underground/On-ground
F00 - Pipe External Protection - None
G03 - Tank Secondary Containment - Vault (w/o access)
I00 - Overfill - None
B00 - Tank External Protection - None
H00 - Tank Leak Detection - None

Tank Number:	003
Tank ID:	55860
Tank Status:	Closed - In Place
Material Name:	Closed - In Place
Capacity Gallons:	2000
Install Date:	Not reported
Date Tank Closed:	12/01/1998
Registered:	True
Tank Location:	Underground
Tank Type:	Steel/carbon steel
Material Code:	0001
Common Name of Substance:	#2 Fuel Oil (On-Site Consumption)
Tightness Test Method:	NN
Date Test:	Not reported
Next Test Date:	Not reported
Pipe Model:	Not reported
Modified By:	TRANSLAT
Last Modified:	03/04/2004

Equipment Records:

B00 - Tank External Protection - None
H00 - Tank Leak Detection - None
A00 - Tank Internal Protection - None
D01 - Pipe Type - Steel/Carbon Steel/Iron
C02 - Pipe Location - Underground/On-ground
F00 - Pipe External Protection - None
G03 - Tank Secondary Containment - Vault (w/o access)

PEREY TURNSTILES (Continued) **U003652029**

I00 - Overfill - None

HIST UST:

PBS Number:	2-603884
SPDES Number:	Not reported
Emergency Contact:	ED HENDRICKSON
Emergency Telephone:	(203) 961-8444
Operator:	ED HENDRICKSON
Operator Telephone:	(718) 498-6320
Owner Name:	PEREY MANUFACTURING COMPANY, INC.
Owner Address:	45 CHURCH STREET
Owner City,St,Zip:	STAMFORD, CT 06906-1710
Owner Telephone:	(203) 961-8444
Owner Type:	Corporate/Commercial
Owner Subtype:	Not reported
Mailing Name:	PEREY TURNSTILES
Mailing Address:	45 CHURCH STREET
Mailing Address 2:	Not reported
Mailing City,St,Zip:	STAMFORD, CT 06906
Mailing Contact:	JOE TARNOWSKI
Mailing Telephone:	(203) 961-8444
Owner Mark:	First Owner
Facility Status:	2 - Unregulated by PBS (the total capacity is less than 1,101 gallons) and Subpart 360-14.
Facility Addr2:	Not reported
SWIS ID:	6101
Old PBS Number:	Not reported
Facility Type:	MANUFACTURING
Inspected Date:	Not reported
Inspector:	Not reported
Inspection Result:	Not reported
Federal ID:	Not reported
Certification Flag:	False
Certification Date:	Not reported
Expiration Date:	01/11/2004
Renew Flag:	False
Renewal Date:	Not reported
Total Capacity:	0
FAMT:	True
Facility Screen:	No Missing Data
Owner Screen:	No Missing Data
Tank Screen:	0
Dead Letter:	False
CBS Number:	Not reported
Town or City:	NEW YORK CITY
County Code:	61
Town or City:	01
Region:	2

Tank Id:	001
Tank Location:	UNDERGROUND
Tank Status:	Closed-Removed
Install Date:	Not reported
Capacity (gals):	500
Product Stored:	UNLEADED GASOLINE
Tank Type:	Steel/carbon steel
Tank Internal:	None

PEREY TURNSTILES (Continued) **U003652029**

Tank External:	None
Pipe Location:	Underground
Pipe Type:	STEEL/IRON
Pipe Internal:	None
Pipe External:	None
Second Containment:	None
Leak Detection:	None
Overfill Prot:	None
Dispenser:	0
Date Tested:	Not reported
Next Test Date:	Not reported
Missing Data for Tank:	No Missing Data
Date Closed:	12/01/1998
Test Method:	Not reported
Deleted:	False
Updated:	True
Lat/long:	Not reported

Tank Id:	002
Tank Location:	UNDERGROUND
Tank Status:	Closed-Removed
Install Date:	Not reported
Capacity (gals):	1000
Product Stored:	NOS 1,2, OR 4 FUEL OIL
Tank Type:	Steel/carbon steel
Tank Internal:	None
Tank External:	None
Pipe Location:	Underground
Pipe Type:	STEEL/IRON
Pipe Internal:	None
Pipe External:	None
Second Containment:	Diking
Leak Detection:	None
Overfill Prot:	None
Dispenser:	0
Date Tested:	Not reported
Next Test Date:	Not reported
Missing Data for Tank:	No Missing Data
Date Closed:	12/01/1998
Test Method:	Not reported
Deleted:	False
Updated:	True
Lat/long:	Not reported

Tank Id:	003
Tank Location:	UNDERGROUND
Tank Status:	Closed-In Place
Install Date:	Not reported
Capacity (gals):	2000
Product Stored:	NOS 1,2, OR 4 FUEL OIL
Tank Type:	Steel/carbon steel
Tank Internal:	None
Tank External:	None
Pipe Location:	Underground
Pipe Type:	STEEL/IRON

PEREY TURNSTILES (Continued) **U003652029**

Pipe Internal:	None
Pipe External:	None
Second Containment:	Diking
Leak Detection:	None
Overfill Prot:	None
Dispenser:	0
Date Tested:	Not reported
Next Test Date:	Not reported
Missing Data for Tank:	No Missing Data
Date Closed:	12/01/1998
Test Method:	Not reported
Deleted:	False
Updated:	True
Lat/long:	Not reported

SPILLS:

Facility ID:	9812107
Facility Type:	ER
DER Facility ID:	214707
Site ID:	263377
DEC Region:	2
Spill Date:	12/29/1998
Spill Number/Closed Date:	9812107 / 5/17/1999
Spill Cause:	Housekeeping
Spill Class:	Not reported
SWIS:	2401
Investigator:	SIGONA
Referred To:	Not reported
Reported to Dept:	12/29/1998
CID:	204
Water Affected:	Not reported
Spill Source:	Commercial/Industrial
Spill Notifier:	Local Agency
Cleanup Ceased:	Not reported
Cleanup Meets Std:	False
Last Inspection:	Not reported
Recommended Penalty:	False
UST Trust:	False
Remediation Phase:	0
Date Entered In Computer:	12/29/1998
Spill Record Last Update:	5/17/1999
Spiller Name:	JOE TARNOWSKI
Spiller Company:	PEREY MANUAFACTURING CO.
Spiller Address:	45 CHURCH STREET
Spiller City,St,Zip:	STAMFORD, CT
Spiller Company:	001
Contact Name:	ED HENDRICKSON
Contact Phone:	(203) 961-8444
DEC Memo:	Not reported
Remarks:	CONTAMINATED SOIL - NO PRODUCT OR ODORS

Material:

Site ID:	263377
Operable Unit ID:	1069366
Operable Unit:	01
Material ID:	312390
Material Code:	0009

PEREY TURNSTILES (Continued) **U003652029**

Material Name:	Gasoline
Case No.:	Not reported
Material FA:	Petroleum
Quantity:	0
Units:	Gallons
Recovered:	No
Resource Affected:	Not reported
Oxygenate:	False

Tank Test:

---

343 **CON EDISON MANHOLE: 5072** **RCRA NonGen / NLR** **1016971878**
2473 ATLANTIC AVE **NYP004456299**
BROOKLYN, NY 11233

RCRA NonGen / NLR:

Date form received by agency:	04/03/2014
Facility name:	CON EDISON MANHOLE: 5072
Facility address:	2473 ATLANTIC AVE BROOKLYN, NY 11233
EPA ID:	NYP004456299
Mailing address:	IRVING PL, 15TH FL NE NEW YORK, NY 10003
Contact:	THOMAS TEELING
Contact address:	Not reported Not reported
Contact country:	Not reported
Contact telephone:	(212) 460-3770
Contact email:	Not reported
EPA Region:	02
Classification:	Non-Generator
Description:	Handler: Non-Generators do not presently generate hazardous waste

Handler Activities Summary:

U.S. importer of hazardous waste:	No
Mixed waste (haz. and radioactive):	No
Recycler of hazardous waste:	No
Transporter of hazardous waste:	No
Treater, storer or disposer of HW:	No
Underground injection activity:	No
On-site burner exemption:	No
Furnace exemption:	No
Used oil fuel burner:	No
Used oil processor:	No
User oil refiner:	No
Used oil fuel marketer to burner:	No
Used oil Specification marketer:	No
Used oil transfer facility:	No
Used oil transporter:	No

Historical Generators:

Date form received by agency:	03/03/2014
Site name:	CON EDISON MANHOLE: 5072
Classification:	Conditionally Exempt Small Quantity Generator

CON EDISON MANHOLE: 5072 (Continued) **1016971878**

Violation Status: No violations found

---

343 **CARLOS GATES & IRON WORK INC** **FINDS** **1012278719**
2533 ATLANTIC AVE, SIDE B **N/A**
BROOKLYN, NY 11207

FINDS:

Registry ID: 110040178330

Environmental Interest/Information System
FIS (New York - Facility Information System) is New York's Department of Environmental Conservation (DEC) information system for tracking environmental facility information found across the State.

---

343 **DRUM RUN** **NY Spills** **S106722295**
2509 ATLANTIC AVE **N/A**
BROOKLYN, NY

SPILLS:

Facility ID:	0407976
Facility Type:	ER
DER Facility ID:	267780
Site ID:	332572
DEC Region:	2
Spill Date:	10/18/2004
Spill Number/Closed Date:	0407976 / 11/1/2004
Spill Cause:	Abandoned Drums
Spill Class:	Possible release with minimal potential for fire or hazard or Known release with no damage. DEC Response. Willing Responsible Party. Corrective action taken.
SWIS:	2401
Investigator:	TJDEMEO
Referred To:	Not reported
Reported to Dept:	10/18/2004
CID:	73
Water Affected:	Not reported
Spill Source:	Commercial/Industrial
Spill Notifier:	Fire Department
Cleanup Ceased:	Not reported
Cleanup Meets Std:	False
Last Inspection:	Not reported
Recommended Penalty:	False
UST Trust:	False
Remediation Phase:	0
Date Entered In Computer:	10/19/2004
Spill Record Last Update:	11/1/2004
Spiller Name:	Not reported
Spiller Company:	Not reported
Spiller Address:	2 PETTICOAT LA
Spiller City,St,Zip:	TOWN OF BRUNSWICK, NY
Spiller Company:	001
Contact Name:	JOSEPH MCGOVERN
Contact Phone:	(347) 539-0559
DEC Memo:	11/1/04 TJDDrum emptied as part of Drum Run on 10/29/04. Spill closed
Remarks:	5 DRUMS VARYING SIZE CONTAINING WASTE OIL FOUND ABANDONED. NO LEAK AT

DRUM RUN (Continued) **S106722295**

THIS TIME. FD IS PACKING THE DRUMS.

Material:

Site ID:	332572
Operable Unit ID:	1094804
Operable Unit:	01
Material ID:	574936
Material Code:	0022
Material Name:	Waste Oil/Used Oil
Case No.:	Not reported
Material FA:	Petroleum
Quantity:	150
Units:	Gallons
Recovered:	No
Resource Affected:	Not reported
Oxygenate:	False

Tank Test:

---

343 **EDR US Hist Auto Stat** **1015364203**
2509 ATLANTIC AVE **N/A**
BROOKLYN, NY 11207

EDR Historical Auto Stations:

Name:	R & K AUTO REPAIR CO
Year:	2006
Address:	2509 ATLANTIC AVE
Name:	R & K AUTO REPAIR CO
Year:	2007
Address:	2509 ATLANTIC AVE
Name:	R & K AUTO REPAIR CO
Year:	2008
Address:	2509 ATLANTIC AVE
Name:	RADIAL AUTO REPAIR
Year:	2009
Address:	2509 ATLANTIC AVE

---

343 **VENTURE METAL PRODUCTS CORP** **RCRA NonGen / NLR** **1001405076**
2523 ATLANTIC AVENUE **ICIS** **NYD053563219**
BROOKLYN, NY 11207 **FINDS**
NY MANIFEST
US AIRS

RCRA NonGen / NLR:

Date form received by agency:	01/01/2007
Facility name:	VENTURE METAL PRODUCTS CORP
Facility address:	2523 ATLANTIC AVE BROOKLYN, NY 11207
EPA ID:	NYD053563219
Mailing address:	ATLANTIC AVE BROOKLYN, NY 11207
Contact:	Not reported

VENTURE METAL PRODUCTS CORP (Continued) **1001405076**

Contact address: ATLANTIC AVE
BROOKLYN, NY 11207
Contact country: US
Contact telephone: Not reported
Contact email: Not reported
EPA Region: 02
Land type: Facility is not located on Indian land. Additional information is not known.
Classification: Non-Generator
Description: Handler: Non-Generators do not presently generate hazardous waste

Owner/Operator Summary:
Owner/operator name: VENTURE METAL PRODUCTS
Owner/operator address: NOT REQUIRED
NOT REQUIRED, WY 99999
Owner/operator country: US
Owner/operator telephone: (212) 555-1212
Legal status: County
Owner/Operator Type: Owner
Owner/Op start date: Not reported
Owner/Op end date: Not reported

Owner/operator name: VENTURE METAL PRODUCTS
Owner/operator address: NOT REQUIRED
NOT REQUIRED, WY 99999
Owner/operator country: US
Owner/operator telephone: (212) 555-1212
Legal status: County
Owner/Operator Type: Operator
Owner/Op start date: Not reported
Owner/Op end date: Not reported

Handler Activities Summary:
U.S. importer of hazardous waste: No
Mixed waste (haz. and radioactive): No
Recycler of hazardous waste: No
Transporter of hazardous waste: No
Treater, storer or disposer of HW: No
Underground injection activity: No
On-site burner exemption: No
Furnace exemption: No
Used oil fuel burner: No
Used oil processor: No
User oil refiner: No
Used oil fuel marketer to burner: No
Used oil Specification marketer: No
Used oil transfer facility: No
Used oil transporter: No

Historical Generators:
Date form received by agency: 01/01/2006
Site name: VENTURE METAL PRODUCTS CORP
Classification: Not a generator, verified

Date form received by agency: 12/17/1998
Site name: VENTURE METAL PRODUCTS CORP
Classification: Not a generator, verified

VENTURE METAL PRODUCTS CORP (Continued) **1001405076**

Date form received by agency: 06/17/1988
Site name: VENTURE METAL PRODUCTS CORP
Classification: Large Quantity Generator

Hazardous Waste Summary:
Waste code: NONE
Waste name: None

Waste code: F003
Waste name: THE FOLLOWING SPENT NON-HALOGENATED SOLVENTS: XYLENE, ACETONE, ETHYL ACETATE, ETHYL BENZENE, ETHYL ETHER, METHYL ISOBUTYL KETONE, N-BUTYL ALCOHOL, CYCLOHEXANONE, AND METHANOL; ALL SPENT SOLVENT MIXTURES/BLENDS CONTAINING, BEFORE USE, ONLY THE ABOVE SPENT NON-HALOGENATED SOLVENTS; AND ALL SPENT SOLVENT MIXTURES/BLENDS CONTAINING, BEFORE USE, ONE OR MORE OF THE ABOVE NON-HALOGENATED SOLVENTS, AND, A TOTAL OF TEN PERCENT OR MORE (BY VOLUME) OF ONE OR MORE OF THOSE SOLVENTS LISTED IN F001, F002, F004, AND F005, AND STILL BOTTOMS FROM THE RECOVERY OF THESE SPENT SOLVENTS AND SPENT SOLVENT MIXTURES.

Violation Status: No violations found

Evaluation Action Summary:
Evaluation date: 01/20/1999
Evaluation: COMPLIANCE EVALUATION INSPECTION ON-SITE
Area of violation: Not reported
Date achieved compliance: Not reported
Evaluation lead agency: State

ICIS:
Enforcement Action ID: 02-1991-0087
FRS ID: 110001571503
Program ID: AIRS/AFS 3604700243
Action Name: VENTURE METALS
Full Address: 2523 ATLANTIC AVENUE BROOKLYN NY 11207-2307
State: New York
Facility Name: VENTURE METAL PRODUCTS CORP
Facility Address: 2523 ATLANTIC AVENUE
BROOKLYN, NY 11207-2307
Enforcement Action Type: CAA 113 Notice Of Violation
Facility County: KINGS
EPA Region #: 2

Enforcement Action ID: 02-1991-0087
FRS ID: 110001571503
Program ID: RCRAINFO NYD053563219
Action Name: VENTURE METALS
Full Address: 2523 ATLANTIC AVENUE BROOKLYN NY 11207-2307
State: New York
Facility Name: VENTURE METAL PRODUCTS CORP
Facility Address: 2523 ATLANTIC AVENUE
BROOKLYN, NY 11207-2307
Enforcement Action Type: CAA 113 Notice Of Violation
Facility County: KINGS
EPA Region #: 2

Enforcement Action ID: 02-1991-0087

VENTURE METAL PRODUCTS CORP (Continued) **1001405076**

FRS ID:	110001571503
Program ID:	FRS 110001571503
Action Name:	VENTURE METALS
Full Address:	2523 ATLANTIC AVENUE BROOKLYN NY 11207-2307
State:	New York
Facility Name:	VENTURE METAL PRODUCTS CORP
Facility Address:	2523 ATLANTIC AVENUE BROOKLYN, NY 11207-2307
Enforcement Action Type:	CAA 113 Notice Of Violation
Facility County:	KINGS
EPA Region #:	2

Enforcement Action ID:	02-1991-0087
FRS ID:	110001571503
Program ID:	FIS 2-6105-00170
Action Name:	VENTURE METALS
Full Address:	2523 ATLANTIC AVENUE BROOKLYN NY 11207-2307
State:	New York
Facility Name:	VENTURE METAL PRODUCTS CORP
Facility Address:	2523 ATLANTIC AVENUE BROOKLYN, NY 11207-2307
Enforcement Action Type:	CAA 113 Notice Of Violation
Facility County:	KINGS
EPA Region #:	2

Program ID:	AIRS/AFS 3604700243
Facility Name:	VENTURE METAL PRODUCTS CORP
Address:	2523 ATLANTIC AVENUE
Tribal Indicator:	N
Fed Facility:	No
NAIC Code:	Not reported
SIC Code:	3471

Program ID:	AIRS/AFS 3604700243
Facility Name:	VENTURE METAL PRODUCTS CORP
Address:	2523 ATLANTIC AVENUE
Tribal Indicator:	N
Fed Facility:	No
NAIC Code:	Not reported
SIC Code:	3479

Program ID:	FIS 2-6105-00170
Facility Name:	VENTURE METAL PRODUCTS CORP
Address:	2523 ATLANTIC AVENUE
Tribal Indicator:	N
Fed Facility:	No
NAIC Code:	Not reported
SIC Code:	3471

Program ID:	FIS 2-6105-00170
Facility Name:	VENTURE METAL PRODUCTS CORP
Address:	2523 ATLANTIC AVENUE
Tribal Indicator:	N
Fed Facility:	No
NAIC Code:	Not reported
SIC Code:	3479

VENTURE METAL PRODUCTS CORP (Continued) **1001405076**

Program ID: FRS 110001571503
Facility Name: VENTURE METAL PRODUCTS CORP
Address: 2523 ATLANTIC AVENUE
Tribal Indicator: N
Fed Facility: No
NAIC Code: Not reported
SIC Code: 3471

Program ID: FRS 110001571503
Facility Name: VENTURE METAL PRODUCTS CORP
Address: 2523 ATLANTIC AVENUE
Tribal Indicator: N
Fed Facility: No
NAIC Code: Not reported
SIC Code: 3479

Program ID: RCRAINFO NYD053563219
Facility Name: VENTURE METAL PRODUCTS CORP
Address: 2523 ATLANTIC AVENUE
Tribal Indicator: N
Fed Facility: No
NAIC Code: Not reported
SIC Code: 3471

Program ID: RCRAINFO NYD053563219
Facility Name: VENTURE METAL PRODUCTS CORP
Address: 2523 ATLANTIC AVENUE
Tribal Indicator: N
Fed Facility: No
NAIC Code: Not reported
SIC Code: 3479

FINDS:

Registry ID: 110001571503

Environmental Interest/Information System

AFS (Aerometric Information Retrieval System (AIRS) Facility Subsystem) replaces the former Compliance Data System (CDS), the National Emission Data System (NEDS), and the Storage and Retrieval of Aerometric Data (SAROAD). AIRS is the national repository for information concerning airborne pollution in the United States. AFS is used to track emissions and compliance data from industrial plants. AFS data are utilized by states to prepare State Implementation Plans to comply with regulatory programs and by EPA as an input for the estimation of total national emissions. AFS is undergoing a major redesign to support facility operating permits required under Title V of the Clean Air Act.

RCRAInfo is a national information system that supports the Resource Conservation and Recovery Act (RCRA) program through the tracking of events and activities related to facilities that generate, transport, and treat, store, or dispose of hazardous waste. RCRAInfo allows RCRA program staff to track the notification, permit, compliance, and corrective action activities required under RCRA.

FIS (New York - Facility Information System) is New York's Department

VENTURE METAL PRODUCTS CORP (Continued) **1001405076**

of Environmental Conservation (DEC) information system for tracking environmental facility information found across the State.

ICIS (Integrated Compliance Information System) is the Integrated Compliance Information System and provides a database that, when complete, will contain integrated Enforcement and Compliance information across most of EPA's programs. The vision for ICIS is to replace EPA's independent databases that contain Enforcement data with a single repository for that information. Currently, ICIS contains all Federal Administrative and Judicial enforcement actions. This information is maintained in ICIS by EPA in the Regional offices and it Headquarters. A future release of ICIS will replace the Permit Compliance System (PCS) which supports the NPDES and will integrate that information with Federal actions already in the system. ICIS also has the capability to track other activities occurring in the Region that support Compliance and Enforcement programs. These include; Incident Tracking, Compliance Assistance, and Compliance Monitoring.

NY MANIFEST:

EPA ID:	NYD053563219
Country:	USA

Mailing Info:

Name:	VENTURE METAL
Contact:	VENTURE METAL
Address:	2525 ATLANTIC AVENUE
City/State/Zip:	BROOKLYN, NY 11207
Country:	USA
Phone:	718-346-0596

Manifest:

Document ID:	SCA1124980
Manifest Status:	Not reported
Trans1 State ID:	NJDEP5005
Trans2 State ID:	Not reported
Generator Ship Date:	11/24/1998
Trans1 Recv Date:	11/24/1998
Trans2 Recv Date:	Not reported
TSD Site Recv Date:	12/07/1998
Part A Recv Date:	Not reported
Part B Recv Date:	Not reported
Generator EPA ID:	NYD053563219
Trans1 EPA ID:	NJD986607380
Trans2 EPA ID:	Not reported
TSDF ID:	SCD036275626
Waste Code:	F001 - UNKNOWN
Quantity:	00055
Units:	G - Gallons (liquids only)* (8.3 pounds)
Number of Containers:	001
Container Type:	DM - Metal drums, barrels
Handling Method:	B Incineration, heat recovery, burning.
Specific Gravity:	01.00
Waste Code:	F003 - UNKNOWN
Quantity:	00440
Units:	G - Gallons (liquids only)* (8.3 pounds)

VENTURE METAL PRODUCTS CORP (Continued) **1001405076**

Number of Containers: 008
Container Type: DM - Metal drums, barrels
Handling Method: B Incineration, heat recovery, burning.
Specific Gravity: 01.00
Year: 1998

Document ID: NYB2147004
Manifest Status: Completed copy
Trans1 State ID: PD1011
Trans2 State ID: Not reported
Generator Ship Date: 10/21/1993
Trans1 Recv Date: 10/21/1993
Trans2 Recv Date: / /
TSD Site Recv Date: 10/21/1993
Part A Recv Date: / /
Part B Recv Date: 11/09/1993
Generator EPA ID: NYD053563219
Trans1 EPA ID: NYD077444263
Trans2 EPA ID: Not reported
TSDF ID: NYD077444263
Waste Code: D001 - NON-LISTED IGNITABLE WASTES
Quantity: 00200
Units: P - Pounds
Number of Containers: 004
Container Type: DM - Metal drums, barrels
Handling Method: B Incineration, heat recovery, burning.
Specific Gravity: 100
Year: 1993

Document ID: NYB4018311
Manifest Status: Completed copy
Trans1 State ID: PD1011
Trans2 State ID: Not reported
Generator Ship Date: 02/02/1993
Trans1 Recv Date: 02/02/1993
Trans2 Recv Date: / /
TSD Site Recv Date: 02/02/1993
Part A Recv Date: 02/11/1993
Part B Recv Date: 02/19/1993
Generator EPA ID: NYD053563219
Trans1 EPA ID: NYD077444263
Trans2 EPA ID: Not reported
TSDF ID: NYD077444263
Waste Code: D001 - NON-LISTED IGNITABLE WASTES
Quantity: 00165
Units: G - Gallons (liquids only)* (8.3 pounds)
Number of Containers: 003
Container Type: DM - Metal drums, barrels
Handling Method: B Incineration, heat recovery, burning.
Specific Gravity: 100
Year: 1993

Document ID: NYB6773148
Manifest Status: Completed copy

VENTURE METAL PRODUCTS CORP (Continued) **1001405076**

Trans1 State ID:	NYPD1011
Trans2 State ID:	Not reported
Generator Ship Date:	06/13/1996
Trans1 Recv Date:	06/13/1996
Trans2 Recv Date:	/ /
TSD Site Recv Date:	06/13/1996
Part A Recv Date:	/ /
Part B Recv Date:	06/24/1996
Generator EPA ID:	NYD053563219
Trans1 EPA ID:	NYD077444263
Trans2 EPA ID:	Not reported
TSDF ID:	NYD077444263
Waste Code:	D001 - NON-LISTED IGNITABLE WASTES
Quantity:	00165
Units:	G - Gallons (liquids only)* (8.3 pounds)
Number of Containers:	003
Container Type:	DM - Metal drums, barrels
Handling Method:	B Incineration, heat recovery, burning.
Specific Gravity:	100
Year:	1996

AIRS (AFS):

Airs Minor Details:

EPA plant ID:	110001571503
Plant name:	VENTURE METAL PRODUCTS CORP
Plant address:	2523 ATLANTIC AVENUE BROOKLYN, NY 11207
County:	KINGS
Region code:	02
Dunn & Bradst #:	053563219
Air quality cntrl region:	043
Sic code:	3951
Sic code desc:	PENS AND MECHANICAL PENCILS
North Am. industrial classf:	339941
NAIC code description:	Pen and Mechanical Pencil Manufacturing
Default compliance status:	IN COMPLIANCE WITH PROCEDURAL REQUIREMENTS
Default classification:	POTENTIAL UNCONTROLLED EMISSIONS < 100 TONS/YEAR
Govt facility:	ALL OTHER FACILITIES NOT OWNED OR OPERATED BY A FEDERAL, STATE, OR LOCAL GOVERNMENT
Current HPV:	Not reported

Historical Compliance Minor Sources:

State compliance status:	IN COMPLIANCE WITH PROCEDURAL REQUIREMENTS
Hist compliance date:	1403
Air prog code hist file:	SIP SOURCE
State compliance status:	IN COMPLIANCE WITH PROCEDURAL REQUIREMENTS
Hist compliance date:	1402
Air prog code hist file:	SIP SOURCE
State compliance status:	IN COMPLIANCE WITH PROCEDURAL REQUIREMENTS
Hist compliance date:	1304
Air prog code hist file:	SIP SOURCE

VENTURE METAL PRODUCTS CORP (Continued) **1001405076**

State compliance status: IN COMPLIANCE WITH PROCEDURAL REQUIREMENTS
Hist compliance date: 1302
Air prog code hist file: SIP SOURCE

State compliance status: IN COMPLIANCE WITH PROCEDURAL REQUIREMENTS
Hist compliance date: 1301
Air prog code hist file: SIP SOURCE

State compliance status: IN COMPLIANCE WITH PROCEDURAL REQUIREMENTS
Hist compliance date: 1203
Air prog code hist file: SIP SOURCE

State compliance status: IN COMPLIANCE WITH PROCEDURAL REQUIREMENTS
Hist compliance date: 1201
Air prog code hist file: SIP SOURCE

State compliance status: IN COMPLIANCE WITH PROCEDURAL REQUIREMENTS
Hist compliance date: 1104
Air prog code hist file: SIP SOURCE

State compliance status: IN COMPLIANCE WITH PROCEDURAL REQUIREMENTS
Hist compliance date: 1401
Air prog code hist file: SIP SOURCE

State compliance status: IN COMPLIANCE WITH PROCEDURAL REQUIREMENTS
Hist compliance date: 1303
Air prog code hist file: SIP SOURCE

State compliance status: IN COMPLIANCE WITH PROCEDURAL REQUIREMENTS
Hist compliance date: 1204
Air prog code hist file: SIP SOURCE

State compliance status: IN COMPLIANCE WITH PROCEDURAL REQUIREMENTS
Hist compliance date: 1202
Air prog code hist file: SIP SOURCE

Compliance & Violation Data by Minor Sources:
Air program code: SIP SOURCE
Plant air program pollutant: DEFAULT POLLUTANT FROM CDS
Default pollutant classification: POTENTIAL UNCONTROLLED EMISSIONS < 100 TONS/YEAR
Def. poll. compliance status: IN COMPLIANCE WITH PROCEDURAL REQUIREMENTS
Def. attainment/non attnmnt: ATTAINMENT AREA FOR GIVEN POLLUTANT
Repeat violator date: Not reported
Turnover compliance: Not reported

---

343 **ARIES AUTOWORLD LTD** **NY SWF/LF** **S108145674**
2471 ATLANTIC AVE **N/A**
BROOKLYN, NY 11207

SWF/LF:
Flag: INACTIVE
Region Code: 2
Phone Number: Not reported
Owner Name: Not reported
Owner Type: Not reported
Owner Address: Not reported
Owner Addr2: Not reported

ARIES AUTOWORLD LTD (Continued) **S108145674**

Owner City,St,Zip:	Not reported
Owner Email:	Not reported
Owner Phone:	Not reported
Contact Name:	Not reported
Contact Address:	Not reported
Contact Addr2:	Not reported
Contact City,St,Zip:	Not reported
Contact Email:	Not reported
Contact Phone:	Not reported
Activity Desc:	Vehicle Dismantling
Activity Number:	Not reported
Active:	No
East Coordinate:	592730
North Coordinate:	4503291
Accuracy Code:	Not reported
Regulatory Status:	Not reported
Waste Type:	Not reported
Authorization #:	Not reported
Authorization Date:	Not reported
Expiration Date:	Not reported

---

343 **ARIES AUTOWORLD LTD** **NY RGA LF** **S114954512**
2471 ATLANTIC AVE **N/A**
BROOKLYN, NY

RGA LF:

2012	ARIES AUTOWORLD LTD	2471 ATLANTIC AVE
2011	ARIES AUTOWORLD LTD	2471 ATLANTIC AVE
2010	ARIES AUTOWORLD LTD	2471 ATLANTIC AVE
2009	ARIES AUTOWORLD LTD	2471 ATLANTIC AVE
2008	ARIES AUTOWORLD LTD	2471 ATLANTIC AVE
2007	ARIES AUTOWORLD LTD	2471 ATLANTIC AVE
2006	ARIES AUTOWORLD LTD	2471 ATLANTIC AVE

---

343 **NYCTA-ATLANTIC AVENUE STATION (L LINE)** **RCRA-CESQG** **1001202984**
ATLANTIC AVENUE AND VAN **NJ MANIFEST** **NYR000042838**
BROOKLYN, NY 11201 **NY MANIFEST**

RCRA-CESQG:

Date form received by agency:	01/01/2007
Facility name:	NYCTA-ATLANTIC AVENUE STATION (L LINE)
Facility address:	ATLANTIC AVENUE AND VAN SINDEREN AVENUE BROOKLYN, NY 11201
EPA ID:	NYR000042838
Mailing address:	JAY STREET, ROOM 819 BROOKLYN, NY 11201
Contact:	JOSEPHINE F BROWN
Contact address:	JAY STREET, ROOM 819 BROOKLYN, NY 11201
Contact country:	US
Contact telephone:	(718) 243-4581
Contact email:	Not reported
EPA Region:	02
Land type:	Facility is not located on Indian land. Additional information is not known.
Classification:	Conditionally Exempt Small Quantity Generator
Description:	Handler: generates 100 kg or less of hazardous waste per calendar

NYCTA-ATLANTIC AVENUE STATION (L LINE) (Continued) **1001202984**

month, and accumulates 1000 kg or less of hazardous waste at any time; or generates 1 kg or less of acutely hazardous waste per calendar month, and accumulates at any time: 1 kg or less of acutely hazardous waste; or 100 kg or less of any residue or contaminated soil, waste or other debris resulting from the cleanup of a spill, into or on any land or water, of acutely hazardous waste; or generates 100 kg or less of any residue or contaminated soil, waste or other debris resulting from the cleanup of a spill, into or on any land or water, of acutely hazardous waste during any calendar month, and accumulates at any time: 1 kg or less of acutely hazardous waste; or 100 kg or less of any residue or contaminated soil, waste or other debris resulting from the cleanup of a spill, into or on any land or water, of acutely hazardous waste

Owner/Operator Summary:

Owner/operator name:	MTA NYCT
Owner/operator address:	10 COLUMBUS CIR 25TH FLOOR NEW YORK, NY 10019
Owner/operator country:	US
Owner/operator telephone:	(212) 307-5589
Legal status:	Municipal
Owner/Operator Type:	Operator
Owner/Op start date:	Not reported
Owner/Op end date:	Not reported

Owner/operator name:	MTA NYCT
Owner/operator address:	10 COLUMBUS CIR 25TH FLOOR NEW YORK, NY 10019
Owner/operator country:	US
Owner/operator telephone:	(212) 307-5589
Legal status:	Municipal
Owner/Operator Type:	Owner
Owner/Op start date:	Not reported
Owner/Op end date:	Not reported

Handler Activities Summary:

U.S. importer of hazardous waste:	No
Mixed waste (haz. and radioactive):	No
Recycler of hazardous waste:	No
Transporter of hazardous waste:	No
Treater, storer or disposer of HW:	No
Underground injection activity:	No
On-site burner exemption:	No
Furnace exemption:	No
Used oil fuel burner:	No
Used oil processor:	No
User oil refiner:	No
Used oil fuel marketer to burner:	No
Used oil Specification marketer:	No
Used oil transfer facility:	No
Used oil transporter:	No

Historical Generators:

Date form received by agency:	01/01/2006
Site name:	NYCTA-ATLANTIC AVENUE STATION (L LINE)
Classification:	Conditionally Exempt Small Quantity Generator

NYCTA-ATLANTIC AVENUE STATION (L LINE) (Continued) **1001202984**

Date form received by agency: 02/20/2002
Site name: NYCTA-ATLANTIC AVENUE STATION (L LINE)
Classification: Large Quantity Generator

Date form received by agency: 07/08/1999
Site name: MTA NYCT - ATLANTIC AVE STATION
Classification: Not a generator, verified

Date form received by agency: 07/24/1997
Site name: MTA NYCT - ATLANTIC AVE STATION
Classification: Small Quantity Generator

Hazardous Waste Summary:
Waste code: D000
Waste name: Not Defined

Waste code: D008
Waste name: LEAD

Violation Status: No violations found

Evaluation Action Summary:
Evaluation date: 02/20/2008
Evaluation: COMPLIANCE EVALUATION INSPECTION ON-SITE
Area of violation: Not reported
Date achieved compliance: Not reported
Evaluation lead agency: State

NJ MANIFEST:
EPA Id: NYR000042838
Mail Address: 2 BROADWAY, 4TH FL
Mail City/State/Zip: NEW YORK 10004
Facility Phone: 6462523500
Emergency Phone: Not reported
Contact: LOU DEFORTE
Comments: Not reported
SIC Code: Not reported
County: 00
Municipal: 00
Previous EPA Id: Not reported
Gen Flag: X
Trans Flag: Not reported
TSDF Flag: Not reported
Name Change: Not reported
Date Change: Not reported

Manifest:
Manifest Number: NJA5006850
EPA ID: NYR000042838
Date Shipped: 02/18/2004
TSDF EPA ID: NJD991291105
Transporter EPA ID: NYD046765574
Transporter 2 EPA ID: Not reported
Transporter 3 EPA ID: Not reported
Transporter 4 EPA ID: Not reported
Transporter 5 EPA ID: Not reported
Transporter 6 EPA ID: Not reported

NYCTA-ATLANTIC AVENUE STATION (L LINE) (Continued) **1001202984**

Transporter 7 EPA ID:	Not reported
Transporter 8 EPA ID:	Not reported
Transporter 10 EPA ID:	Not reported
Date Trans1 Transported Waste:	02/18/2004
Date Trans2 Transported Waste:	Not reported
Date Trans3 Transported Waste:	Not reported
Date Trans4 Transported Waste:	Not reported
Date Trans5 Transported Waste:	Not reported
Date Trans6 Transported Waste:	Not reported
Date Trans7 Transported Waste:	Not reported
Date Trans8 Transported Waste:	Not reported
Date Trans9 Transported Waste:	Not reported
Date Trans10 Transported Waste:	Not reported
Date TSDF Received Waste:	02/19/2004
TSDF EPA Facility Name:	Not reported
QTY Units:	Not reported
Transporter SEQ ID:	Not reported
Transporter-1 Date:	Not reported
Waste SEQ ID:	Not reported
Waste Type Code 2:	Not reported
Waste Type Code 3:	Not reported
Waste Type Code 4:	Not reported
Waste Type Code 5:	Not reported
Waste Type Code 6:	Not reported
Date Accepted:	Not reported
Manifest Discrepancy Type:	Not reported
Data Entry Number:	03180425
Was Load Rejected:	NEW YORK 10004
Reason Load Was Rejected:	Not reported

Manifest Number:	NJA5104708
EPA ID:	NYR000042838
Date Shipped:	05/12/2004
TSDF EPA ID:	NJD991291105
Transporter EPA ID:	NYD046765574
Transporter 2 EPA ID:	Not reported
Transporter 3 EPA ID:	Not reported
Transporter 4 EPA ID:	Not reported
Transporter 5 EPA ID:	Not reported
Transporter 6 EPA ID:	Not reported
Transporter 7 EPA ID:	Not reported
Transporter 8 EPA ID:	Not reported
Transporter 10 EPA ID:	Not reported
Date Trans1 Transported Waste:	05/12/2004
Date Trans2 Transported Waste:	Not reported
Date Trans3 Transported Waste:	Not reported
Date Trans4 Transported Waste:	Not reported
Date Trans5 Transported Waste:	Not reported
Date Trans6 Transported Waste:	Not reported
Date Trans7 Transported Waste:	Not reported
Date Trans8 Transported Waste:	Not reported
Date Trans9 Transported Waste:	Not reported
Date Trans10 Transported Waste:	Not reported
Date TSDF Received Waste:	05/12/2004
TSDF EPA Facility Name:	Not reported
QTY Units:	Not reported
Transporter SEQ ID:	Not reported

NYCTA-ATLANTIC AVENUE STATION (L LINE) (Continued) **1001202984**

Transporter-1 Date:	Not reported
Waste SEQ ID:	Not reported
Waste Type Code 2:	Not reported
Waste Type Code 3:	Not reported
Waste Type Code 4:	Not reported
Waste Type Code 5:	Not reported
Waste Type Code 6:	Not reported
Date Accepted:	Not reported
Manifest Discrepancy Type:	Not reported
Data Entry Number:	05270421
Was Load Rejected:	NEW YORK 10004
Reason Load Was Rejected:	Not reported

Manifest Number:	NJA5025344
EPA ID:	NYR000042838
Date Shipped:	08/23/2004
TSDF EPA ID:	NJD991291105
Transporter EPA ID:	NYD046765574
Transporter 2 EPA ID:	Not reported
Transporter 3 EPA ID:	Not reported
Transporter 4 EPA ID:	Not reported
Transporter 5 EPA ID:	Not reported
Transporter 6 EPA ID:	Not reported
Transporter 7 EPA ID:	Not reported
Transporter 8 EPA ID:	Not reported
Transporter 10 EPA ID:	Not reported
Date Trans1 Transported Waste:	08/23/2004
Date Trans2 Transported Waste:	Not reported
Date Trans3 Transported Waste:	Not reported
Date Trans4 Transported Waste:	Not reported
Date Trans5 Transported Waste:	Not reported
Date Trans6 Transported Waste:	Not reported
Date Trans7 Transported Waste:	Not reported
Date Trans8 Transported Waste:	Not reported
Date Trans9 Transported Waste:	Not reported
Date Trans10 Transported Waste:	Not reported
Date TSDF Received Waste:	08/23/2004
TSDF EPA Facility Name:	Not reported
QTY Units:	Not reported
Transporter SEQ ID:	Not reported
Transporter-1 Date:	Not reported
Waste SEQ ID:	Not reported
Waste Type Code 2:	Not reported
Waste Type Code 3:	Not reported
Waste Type Code 4:	Not reported
Waste Type Code 5:	Not reported
Waste Type Code 6:	Not reported
Date Accepted:	Not reported
Manifest Discrepancy Type:	Not reported
Data Entry Number:	09210421
Was Load Rejected:	NEW YORK 10004
Reason Load Was Rejected:	Not reported

NY MANIFEST:
EPA ID: NYR000042838

NYCTA-ATLANTIC AVENUE STATION (L LINE) (Continued) **1001202984**

Country: USA

Mailing Info:
Name: NYCTA-OFFICE OF SYSTEM SAFETY
Contact: N/S
Address: 370 JAY ST-RM 819
City/State/Zip: BROOKLYN, NY 11201
Country: USA
Phone: 718-243-4581

Manifest:

Document ID: NJA5104708
Manifest Status: Not reported
Trans1 State ID: 08424
Trans2 State ID: Not reported
Generator Ship Date: 05/12/2004
Trans1 Recv Date: 05/12/2004
Trans2 Recv Date: Not reported
TSD Site Recv Date: 05/12/2004
Part A Recv Date: Not reported
Part B Recv Date: Not reported
Generator EPA ID: NYR000042838
Trans1 EPA ID: NYD046765574
Trans2 EPA ID: Not reported
TSDF ID: NJD991291
Waste Code: D008 - LEAD 5.0 MG/L TCLP
Quantity: 00500
Units: P - Pounds
Number of Containers: 001
Container Type: DM - Metal drums, barrels
Handling Method: T Chemical, physical, or biological treatment.
Specific Gravity: 01.00
Year: 2004

Document ID: NJA5025344
Manifest Status: Not reported
Trans1 State ID: 08424
Trans2 State ID: Not reported
Generator Ship Date: 08/23/2004
Trans1 Recv Date: 08/23/2004
Trans2 Recv Date: Not reported
TSD Site Recv Date: 08/23/2004
Part A Recv Date: Not reported
Part B Recv Date: Not reported
Generator EPA ID: NYR000042838
Trans1 EPA ID: NYD046765574
Trans2 EPA ID: Not reported
TSDF ID: NJD991291
Waste Code: D008 - LEAD 5.0 MG/L TCLP
Quantity: 00200
Units: P - Pounds
Number of Containers: 001
Container Type: DM - Metal drums, barrels
Handling Method: T Chemical, physical, or biological treatment.
Specific Gravity: 01.00

NYCTA-ATLANTIC AVENUE STATION (L LINE) (Continued) **1001202984**

Year: 2004

Document ID: NJA5006850
Manifest Status: Not reported
Trans1 State ID: 08424
Trans2 State ID: Not reported
Generator Ship Date: 02/18/2004
Trans1 Recv Date: 02/18/2004
Trans2 Recv Date: Not reported
TSD Site Recv Date: 02/19/2004
Part A Recv Date: Not reported
Part B Recv Date: Not reported
Generator EPA ID: NYR000042838
Trans1 EPA ID: NYD046765574
Trans2 EPA ID: Not reported
TSDF ID: NJD991291
Waste Code: D008 - LEAD 5.0 MG/L TCLP
Quantity: 01000
Units: P - Pounds
Number of Containers: 005
Container Type: DM - Metal drums, barrels
Handling Method: T Chemical, physical, or biological treatment.
Specific Gravity: 01.00
Year: 2004

Document ID: NYG1056546
Manifest Status: Not reported
Trans1 State ID: PD1011NY
Trans2 State ID: Not reported
Generator Ship Date: 11/25/1998
Trans1 Recv Date: 11/25/1998
Trans2 Recv Date: Not reported
TSD Site Recv Date: 11/30/1998
Part A Recv Date: Not reported
Part B Recv Date: Not reported
Generator EPA ID: NYR000042838
Trans1 EPA ID: NYD077444263
Trans2 EPA ID: Not reported
TSDF ID: NYD077444263
Waste Code: D008 - LEAD 5.0 MG/L TCLP
Quantity: 00100
Units: P - Pounds
Number of Containers: 001
Container Type: DM - Metal drums, barrels
Handling Method: T Chemical, physical, or biological treatment.
Specific Gravity: 01.00
Year: 1998

Document ID: NYG3328263
Manifest Status: Not reported
Trans1 State ID: PD1011NY
Trans2 State ID: Not reported
Generator Ship Date: 04/10/2002
Trans1 Recv Date: 04/10/2002

NYCTA-ATLANTIC AVENUE STATION (L LINE) (Continued) **1001202984**

Trans2 Recv Date:	Not reported
TSD Site Recv Date:	04/11/2002
Part A Recv Date:	Not reported
Part B Recv Date:	Not reported
Generator EPA ID:	NYR000042838
Trans1 EPA ID:	NYD077444263
Trans2 EPA ID:	Not reported
TSDF ID:	NYD077444263
Waste Code:	D008 - LEAD 5.0 MG/L TCLP
Quantity:	00600
Units:	P - Pounds
Number of Containers:	002
Container Type:	DM - Metal drums, barrels
Handling Method:	T Chemical, physical, or biological treatment.
Specific Gravity:	01.00
Year:	2002

Document ID:	NYG2901933
Manifest Status:	Not reported
Trans1 State ID:	PD1011NY
Trans2 State ID:	Not reported
Generator Ship Date:	04/25/2001
Trans1 Recv Date:	04/25/2001
Trans2 Recv Date:	Not reported
TSD Site Recv Date:	04/27/2001
Part A Recv Date:	Not reported
Part B Recv Date:	Not reported
Generator EPA ID:	NYR000042838
Trans1 EPA ID:	NYD077444263
Trans2 EPA ID:	Not reported
TSDF ID:	NYD077444263
Waste Code:	D008 - LEAD 5.0 MG/L TCLP
Quantity:	03800
Units:	P - Pounds
Number of Containers:	010
Container Type:	DM - Metal drums, barrels
Handling Method:	T Chemical, physical, or biological treatment.
Specific Gravity:	01.00
Year:	2001

Document ID:	NYG2934423
Manifest Status:	Not reported
Trans1 State ID:	PD1011NY
Trans2 State ID:	Not reported
Generator Ship Date:	06/15/2001
Trans1 Recv Date:	06/15/2001
Trans2 Recv Date:	Not reported
TSD Site Recv Date:	06/18/2001
Part A Recv Date:	Not reported
Part B Recv Date:	Not reported
Generator EPA ID:	NYR000042838
Trans1 EPA ID:	NYD077444263
Trans2 EPA ID:	Not reported
TSDF ID:	NYD077444263
Waste Code:	D008 - LEAD 5.0 MG/L TCLP

NYCTA-ATLANTIC AVENUE STATION (L LINE) (Continued) **1001202984**

Quantity:	03500
Units:	P - Pounds
Number of Containers:	007
Container Type:	DM - Metal drums, barrels
Handling Method:	T Chemical, physical, or biological treatment.
Specific Gravity:	01.00
Year:	2001

Document ID:	MIA7096781
Manifest Status:	Not reported
Trans1 State ID:	Not reported
Trans2 State ID:	Not reported
Generator Ship Date:	03/15/2001
Trans1 Recv Date:	03/15/2001
Trans2 Recv Date:	Not reported
TSD Site Recv Date:	03/20/2001
Part A Recv Date:	Not reported
Part B Recv Date:	Not reported
Generator EPA ID:	NYR000042838
Trans1 EPA ID:	NJD054126164
Trans2 EPA ID:	Not reported
TSDF ID:	MID980991566
Waste Code:	D008 - LEAD 5.0 MG/L TCLP
Quantity:	00300
Units:	P - Pounds
Number of Containers:	001
Container Type:	DM - Metal drums, barrels
Handling Method:	L Landfill.
Specific Gravity:	01.00
Year:	2001

Document ID:	NYG3162717
Manifest Status:	Not reported
Trans1 State ID:	PD1011NY
Trans2 State ID:	Not reported
Generator Ship Date:	10/22/2001
Trans1 Recv Date:	10/22/2001
Trans2 Recv Date:	Not reported
TSD Site Recv Date:	10/23/2001
Part A Recv Date:	Not reported
Part B Recv Date:	Not reported
Generator EPA ID:	NYR000042838
Trans1 EPA ID:	NYD077444263
Trans2 EPA ID:	Not reported
TSDF ID:	NYD077444263
Waste Code:	D008 - LEAD 5.0 MG/L TCLP
Quantity:	01800
Units:	P - Pounds
Number of Containers:	006
Container Type:	DM - Metal drums, barrels
Handling Method:	T Chemical, physical, or biological treatment.
Specific Gravity:	01.00
Year:	2001

NYCTA-ATLANTIC AVENUE STATION (L LINE) (Continued) **1001202984**

Document ID:	NJA4049860
Manifest Status:	Not reported
Trans1 State ID:	S8424
Trans2 State ID:	Not reported
Generator Ship Date:	07/12/2002
Trans1 Recv Date:	07/12/2002
Trans2 Recv Date:	Not reported
TSD Site Recv Date:	07/12/2002
Part A Recv Date:	Not reported
Part B Recv Date:	Not reported
Generator EPA ID:	NYR000042838
Trans1 EPA ID:	NYD046765574
Trans2 EPA ID:	Not reported
TSDF ID:	NJD991291105
Waste Code:	D008 - LEAD 5.0 MG/L TCLP
Quantity:	03500
Units:	P - Pounds
Number of Containers:	007
Container Type:	DM - Metal drums, barrels
Handling Method:	T Chemical, physical, or biological treatment.
Specific Gravity:	01.00
Year:	2002

Document ID:	NJA5045071
Manifest Status:	Not reported
Trans1 State ID:	S8424
Trans2 State ID:	Not reported
Generator Ship Date:	08/20/2003
Trans1 Recv Date:	08/20/2003
Trans2 Recv Date:	Not reported
TSD Site Recv Date:	08/20/2003
Part A Recv Date:	Not reported
Part B Recv Date:	Not reported
Generator EPA ID:	NYR000042838
Trans1 EPA ID:	NYD046765574
Trans2 EPA ID:	Not reported
TSDF ID:	NJD991291105
Waste Code:	D008 - LEAD 5.0 MG/L TCLP
Quantity:	00100
Units:	P - Pounds
Number of Containers:	001
Container Type:	DM - Metal drums, barrels
Handling Method:	T Chemical, physical, or biological treatment.
Specific Gravity:	01.00
Year:	2003

Document ID:	NJA4113113
Manifest Status:	Not reported
Trans1 State ID:	S8424
Trans2 State ID:	Not reported
Generator Ship Date:	02/06/2003
Trans1 Recv Date:	02/06/2003
Trans2 Recv Date:	Not reported
TSD Site Recv Date:	02/06/2003
Part A Recv Date:	Not reported

NYCTA-ATLANTIC AVENUE STATION (L LINE) (Continued) **1001202984**

Part B Recv Date:	Not reported
Generator EPA ID:	NYR000042838
Trans1 EPA ID:	NYD046765574
Trans2 EPA ID:	Not reported
TSDF ID:	NJD991291105
Waste Code:	D008 - LEAD 5.0 MG/L TCLP
Quantity:	00300
Units:	P - Pounds
Number of Containers:	002
Container Type:	DM - Metal drums, barrels
Handling Method:	T Chemical, physical, or biological treatment.
Specific Gravity:	01.00
Year:	2003

Document ID:	NJA4151939
Manifest Status:	Not reported
Trans1 State ID:	S8424
Trans2 State ID:	Not reported
Generator Ship Date:	09/06/2002
Trans1 Recv Date:	09/06/2002
Trans2 Recv Date:	Not reported
TSD Site Recv Date:	09/06/2002
Part A Recv Date:	Not reported
Part B Recv Date:	Not reported
Generator EPA ID:	NYR000042838
Trans1 EPA ID:	NYD046765574
Trans2 EPA ID:	Not reported
TSDF ID:	NJD991291105
Waste Code:	D008 - LEAD 5.0 MG/L TCLP
Quantity:	02500
Units:	P - Pounds
Number of Containers:	005
Container Type:	DM - Metal drums, barrels
Handling Method:	T Chemical, physical, or biological treatment.
Specific Gravity:	01.00
Year:	2002

---

343 **CON EDISON** **NY MANIFEST** **S116294426**
FRONT OF 2473 ATLANTIC AVE **N/A**
BROOKLYN, NY 11201

NY MANIFEST:

EPA ID:	NYP004456299
Country:	USA

Mailing Info:

Name:	CON EDISON
Contact:	CON EDISION
Address:	4 IRVING PL
Address 2:	15TH FL
City/State/Zip:	NEW YORK, NY 10003
Country:	USA
Phone:	Not reported

Manifest:

Document ID:	Not reported

CON EDISON (Continued) **S116294426**

Manifest Status:	Not reported
Trans1 State ID:	NJD003812047
Trans2 State ID:	Not reported
Generator Ship Date:	03/03/2014
Trans1 Recv Date:	03/03/2014
Trans2 Recv Date:	Not reported
TSD Site Recv Date:	03/03/2014
Part A Recv Date:	Not reported
Part B Recv Date:	Not reported
Generator EPA ID:	NYP004456299
Trans1 EPA ID:	Not reported
Trans2 EPA ID:	Not reported
TSDF ID:	NJD991291105
Waste Code:	Not reported
Quantity:	120
Units:	G - Gallons (liquids only)* (8.3 pounds)
Number of Containers:	1
Container Type:	TT - Cargo tank, tank trucks
Handling Method:	T Chemical, physical, or biological treatment.
Specific Gravity:	1
Year:	2014
Manifest Tracking Num:	002301048GBF
Import Ind:	N
Export Ind:	N
Discr Quantity Ind:	N
Discr Type Ind:	N
Discr Residue Ind:	N
Discr Partial Reject Ind:	N
Discr Full Reject Ind:	N
Manifest Ref Num:	Not reported
Alt Fac RCRA Id:	Not reported
Alt Fac Sign Date:	Not reported
Mgmt Method Type Code:	H110

---

343 **APEX AIRTRONICS INC** **NY AST** **A100343927**
2465 ATLANTIC AVE **N/A**
BROOKLYN, NY 11207

AST:

Region:	STATE
DEC Region:	2
Site Status:	Unregulated/Closed
Facility Id:	2-611061
Program Type:	PBS
UTM X:	592673.88118000003
UTM Y:	4503378.71655
Expiration Date:	04/27/2014
Site Type:	Manufacturing (Other than Chemical)/Processing

Affiliation Records:

Site Id:	413008
Affiliation Type:	Facility Owner
Company Name:	APEX AIRTRONICS INC
Contact Type:	MGR
Contact Name:	HOWARD KARP
Address1:	2465 ATLANTIC AVE
Address2:	Not reported
City:	BROOKLYN

APEX AIRTRONICS INC (Continued) **A100343927**

State: NY
Zip Code: 11207
Country Code: 001
Phone: (718) 485-8560
EMail: Not reported
Fax Number: Not reported
Modified By: MSBAPTIS
Date Last Modified: 4/27/2009

Site Id: 413008
Affiliation Type: Mail Contact
Company Name: APEX AIRTRONICS INC
Contact Type: MGR
Contact Name: HOWARD KARP
Address1: 2465 ATLANTIC AVE
Address2: Not reported
City: BROOKLYN
State: NY
Zip Code: 11207
Country Code: 001
Phone: (718) 485-8560
EMail: Not reported
Fax Number: Not reported
Modified By: MSBAPTIS
Date Last Modified: 4/27/2009

Site Id: 413008
Affiliation Type: On-Site Operator
Company Name: APEX AIRTRONICS INC
Contact Type: Not reported
Contact Name: APEX AIRTRONICS
Address1: Not reported
Address2: Not reported
City: Not reported
State: NN
Zip Code: Not reported
Country Code: 001
Phone: (718) 485-8560
EMail: Not reported
Fax Number: Not reported
Modified By: MSBAPTIS
Date Last Modified: 4/27/2009

Site Id: 413008
Affiliation Type: Emergency Contact
Company Name: APEX AIRTRONICS INC
Contact Type: Not reported
Contact Name: HOWARD KAPP
Address1: Not reported
Address2: Not reported
City: Not reported
State: NN
Zip Code: Not reported
Country Code: 001
Phone: (516) 295-1748
EMail: Not reported
Fax Number: Not reported

APEX AIRTRONICS INC (Continued) **A100343927**

Modified By: MSBAPTIS
Date Last Modified: 4/27/2009

Tank Info:

Tank Number: 01
Tank Id: 228149
Material Code: 0001
Common Name of Substance: #2 Fuel Oil (On-Site Consumption)

Equipment Records:

D02 - Pipe Type - Galvanized Steel
I05 - Overfill - Vent Whistle
J02 - Dispenser - Suction Dispenser
E03 - Piping Secondary Containment - Vault (without Access)
H06 - Tank Leak Detection - Impervious Barrier/Concrete Pad (A/G)
L00 - Piping Leak Detection - None
F00 - Pipe External Protection - None
G03 - Tank Secondary Containment - Vault (w/o access)
B00 - Tank External Protection - None
C01 - Pipe Location - Aboveground
K00 - Spill Prevention - None

Tank Location: 2
Tank Type: Steel Tank in Concrete
Tank Status: Tank Converted to Non-Regulated Use
Pipe Model: Not reported
Install Date: 01/01/1956
Capacity Gallons: 550
Tightness Test Method: NN
Date Test: Not reported
Next Test Date: Not reported
Date Tank Closed: Not reported
Register: True
Modified By: MSBAPTIS
Last Modified: 04/27/2009
Material Name: #2 Fuel Oil (On-Site Consumption)

---

343 **APEX AIRTRONICS INC-2465 ATLANTIC AVE** **RCRA NonGen / NLR** **1000438728**
2465 ATLANTIC AVENUE **FINDS** **NYD001284439**
BROOKLYN, NY 11207 **NY MANIFEST**
US AIRS

RCRA NonGen / NLR:
Date form received by agency: 01/01/2007
Facility name: APEX AIRTRONICS INC
Facility address: 2465-69 ATLANTIC AVE
BROOKLYN, NY 11207
EPA ID: NYD001284439
Mailing address: ATLANTIC AVE
BROOKLYN, NY 11207
Contact: Not reported
Contact address: ATLANTIC AVE
BROOKLYN, NY 11207
Contact country: US
Contact telephone: Not reported
Contact email: Not reported
EPA Region: 02

APEX AIRTRONICS INC-2465 ATLANTIC AVE (Continued) **1000438728**

Land type: Facility is not located on Indian land. Additional information is not known.
Classification: Non-Generator
Description: Handler: Non-Generators do not presently generate hazardous waste

Owner/Operator Summary:
Owner/operator name: APEX AIRTRONICS INC
Owner/operator address: NOT REQUIRED
NOT REQUIRED, WY 99999
Owner/operator country: US
Owner/operator telephone: (212) 555-1212
Legal status: Private
Owner/Operator Type: Operator
Owner/Op start date: Not reported
Owner/Op end date: Not reported

Owner/operator name: APEX AIRTRONICS INC
Owner/operator address: NOT REQUIRED
NOT REQUIRED, WY 99999
Owner/operator country: US
Owner/operator telephone: (212) 555-1212
Legal status: Private
Owner/Operator Type: Owner
Owner/Op start date: Not reported
Owner/Op end date: Not reported

Handler Activities Summary:
U.S. importer of hazardous waste: No
Mixed waste (haz. and radioactive): No
Recycler of hazardous waste: No
Transporter of hazardous waste: No
Treater, storer or disposer of HW: No
Underground injection activity: No
On-site burner exemption: No
Furnace exemption: No
Used oil fuel burner: No
Used oil processor: No
User oil refiner: No
Used oil fuel marketer to burner: No
Used oil Specification marketer: No
Used oil transfer facility: No
Used oil transporter: No

Historical Generators:
Date form received by agency: 01/01/2006
Site name: APEX AIRTRONICS INC
Classification: Not a generator, verified

Date form received by agency: 07/14/1999
Site name: APEX AIRTRONICS INC
Classification: Small Quantity Generator

Date form received by agency: 08/18/1980
Site name: APEX AIRTRONICS INC
Classification: Large Quantity Generator

APEX AIRTRONICS INC-2465 ATLANTIC AVE (Continued) **1000438728**

Hazardous Waste Summary:

Waste code:	F003
Waste name:	THE FOLLOWING SPENT NON-HALOGENATED SOLVENTS: XYLENE, ACETONE, ETHYL ACETATE, ETHYL BENZENE, ETHYL ETHER, METHYL ISOBUTYL KETONE, N-BUTYL ALCOHOL, CYCLOHEXANONE, AND METHANOL; ALL SPENT SOLVENT MIXTURES/BLENDS CONTAINING, BEFORE USE, ONLY THE ABOVE SPENT NON-HALOGENATED SOLVENTS; AND ALL SPENT SOLVENT MIXTURES/BLENDS CONTAINING, BEFORE USE, ONE OR MORE OF THE ABOVE NON-HALOGENATED SOLVENTS, AND, A TOTAL OF TEN PERCENT OR MORE (BY VOLUME) OF ONE OR MORE OF THOSE SOLVENTS LISTED IN F001, F002, F004, AND F005, AND STILL BOTTOMS FROM THE RECOVERY OF THESE SPENT SOLVENTS AND SPENT SOLVENT MIXTURES.
Waste code:	F005
Waste name:	THE FOLLOWING SPENT NON-HALOGENATED SOLVENTS: TOLUENE, METHYL ETHYL KETONE, CARBON DISULFIDE, ISOBUTANOL, PYRIDINE, BENZENE, 2-ETHOXYETHANOL, AND 2-NITROPROPANE; ALL SPENT SOLVENT MIXTURES/BLENDS CONTAINING, BEFORE USE, A TOTAL OF TEN PERCENT OR MORE (BY VOLUME) OF ONE OR MORE OF THE ABOVE NON-HALOGENATED SOLVENTS OR THOSE SOLVENTS LISTED IN F001, F002, OR F004; AND STILL BOTTOMS FROM THE RECOVERY OF THESE SPENT SOLVENTS AND SPENT SOLVENT MIXTURES.
Waste code:	F017
Waste name:	Not Defined
Waste code:	U031
Waste name:	1-BUTANOL (I)
Waste code:	U140
Waste name:	ISOBUTYL ALCOHOL (I,T)
Waste code:	U220
Waste name:	BENZENE, METHYL-

Facility Has Received Notices of Violations:

Regulation violated:	Not reported
Area of violation:	Generators - General
Date violation determined:	07/23/1992
Date achieved compliance:	09/22/1998
Violation lead agency:	State
Enforcement action:	WRITTEN INFORMAL
Enforcement action date:	07/23/1992
Enf. disposition status:	Not reported
Enf. disp. status date:	Not reported
Enforcement lead agency:	State
Proposed penalty amount:	Not reported
Final penalty amount:	Not reported
Paid penalty amount:	Not reported

Regulation violated:	Not reported
Area of violation:	Generators - General
Date violation determined:	07/23/1992
Date achieved compliance:	09/22/1998
Violation lead agency:	State
Enforcement action:	WRITTEN INFORMAL
Enforcement action date:	04/23/1993

APEX AIRTRONICS INC-2465 ATLANTIC AVE (Continued) **1000438728**

Enf. disposition status: Not reported
Enf. disp. status date: Not reported
Enforcement lead agency: State
Proposed penalty amount: Not reported
Final penalty amount: Not reported
Paid penalty amount: Not reported

Regulation violated: Not reported
Area of violation: Generators - General
Date violation determined: 06/07/1991
Date achieved compliance: 09/22/1998
Violation lead agency: State
Enforcement action: WRITTEN INFORMAL
Enforcement action date: 04/23/1993
Enf. disposition status: Not reported
Enf. disp. status date: Not reported
Enforcement lead agency: State
Proposed penalty amount: Not reported
Final penalty amount: Not reported
Paid penalty amount: Not reported

Regulation violated: Not reported
Area of violation: Generators - General
Date violation determined: 06/07/1991
Date achieved compliance: 09/22/1998
Violation lead agency: State
Enforcement action: WRITTEN INFORMAL
Enforcement action date: 06/07/1991
Enf. disposition status: Not reported
Enf. disp. status date: Not reported
Enforcement lead agency: State
Proposed penalty amount: Not reported
Final penalty amount: Not reported
Paid penalty amount: Not reported

Regulation violated: Not reported
Area of violation: Generators - General
Date violation determined: 06/07/1991
Date achieved compliance: 09/22/1998
Violation lead agency: State
Enforcement action: WRITTEN INFORMAL
Enforcement action date: 07/23/1992
Enf. disposition status: Not reported
Enf. disp. status date: Not reported
Enforcement lead agency: State
Proposed penalty amount: Not reported
Final penalty amount: Not reported
Paid penalty amount: Not reported

Evaluation Action Summary:
Evaluation date: 09/16/1998
Evaluation: COMPLIANCE EVALUATION INSPECTION ON-SITE
Area of violation: Generators - General
Date achieved compliance: 09/22/1998
Evaluation lead agency: State

Evaluation date: 06/19/1992

APEX AIRTRONICS INC-2465 ATLANTIC AVE (Continued) **1000438728**

Evaluation: COMPLIANCE EVALUATION INSPECTION ON-SITE
Area of violation: Generators - General
Date achieved compliance: 09/22/1998
Evaluation lead agency: State

Evaluation date: 01/17/1991
Evaluation: COMPLIANCE EVALUATION INSPECTION ON-SITE
Area of violation: Generators - General
Date achieved compliance: 09/22/1998
Evaluation lead agency: State

FINDS:

Registry ID: 110001596096

Environmental Interest/Information System

AFS (Aerometric Information Retrieval System (AIRS) Facility Subsystem) replaces the former Compliance Data System (CDS), the National Emission Data System (NEDS), and the Storage and Retrieval of Aerometric Data (SAROAD). AIRS is the national repository for information concerning airborne pollution in the United States. AFS is used to track emissions and compliance data from industrial plants. AFS data are utilized by states to prepare State Implementation Plans to comply with regulatory programs and by EPA as an input for the estimation of total national emissions. AFS is undergoing a major redesign to support facility operating permits required under Title V of the Clean Air Act.

RCRAInfo is a national information system that supports the Resource Conservation and Recovery Act (RCRA) program through the tracking of events and activities related to facilities that generate, transport, and treat, store, or dispose of hazardous waste. RCRAInfo allows RCRA program staff to track the notification, permit, compliance, and corrective action activities required under RCRA.

FIS (New York - Facility Information System) is New York's Department of Environmental Conservation (DEC) information system for tracking environmental facility information found across the State.

NY MANIFEST:
EPA ID: NYD001284439
Country: USA

Mailing Info:
Name: APEX AIRTRONICS INC
Contact: FRANK ROSENBLUM
Address: 2465-69 ATLANTIC AVENUE
City/State/Zip: BROOKLYN, NY 11207
Country: USA
Phone: 718-485-8560

Manifest:

Document ID: Not reported
Manifest Status: Not reported
Trans1 State ID: NJD054126164

APEX AIRTRONICS INC-2465 ATLANTIC AVE (Continued) **1000438728**

Trans2 State ID:	Not reported
Generator Ship Date:	09/25/2008
Trans1 Recv Date:	09/25/2008
Trans2 Recv Date:	Not reported
TSD Site Recv Date:	10/07/2008
Part A Recv Date:	Not reported
Part B Recv Date:	Not reported
Generator EPA ID:	NYD001284439
Trans1 EPA ID:	Not reported
Trans2 EPA ID:	Not reported
TSDF ID:	OHD066060609
Waste Code:	Not reported
Quantity:	750.0
Units:	P - Pounds
Number of Containers:	3.0
Container Type:	DM - Metal drums, barrels
Handling Method:	B Incineration, heat recovery, burning.
Specific Gravity:	1.0
Year:	2008
Manifest Tracking Num:	003110110JJK
Import Ind:	N
Export Ind:	N
Discr Quantity Ind:	N
Discr Type Ind:	N
Discr Residue Ind:	N
Discr Partial Reject Ind:	N
Discr Full Reject Ind:	N
Manifest Ref Num:	Not reported
Alt Fac RCRA Id:	Not reported
Alt Fac Sign Date:	Not reported
Mgmt Method Type Code:	H061

Document ID:	PAE9140655
Manifest Status:	Not reported
Trans1 State ID:	0440375ME
Trans2 State ID:	Not reported
Generator Ship Date:	01/04/2000
Trans1 Recv Date:	01/04/2000
Trans2 Recv Date:	Not reported
TSD Site Recv Date:	01/13/2000
Part A Recv Date:	Not reported
Part B Recv Date:	Not reported
Generator EPA ID:	NYD001284439
Trans1 EPA ID:	NJD054126164
Trans2 EPA ID:	Not reported
TSDF ID:	PAD085690592
Waste Code:	D008 - LEAD 5.0 MG/L TCLP
Quantity:	00600
Units:	P - Pounds
Number of Containers:	002
Container Type:	DM - Metal drums, barrels
Handling Method:	T Chemical, physical, or biological treatment.
Specific Gravity:	01.00
Waste Code:	F003 - UNKNOWN
Quantity:	00400
Units:	P - Pounds

APEX AIRTRONICS INC-2465 ATLANTIC AVE (Continued) **1000438728**

Number of Containers:	001
Container Type:	DM - Metal drums, barrels
Handling Method:	B Incineration, heat recovery, burning.
Specific Gravity:	01.00
Year:	2000

Document ID:	PAC5809882
Manifest Status:	Completed copy
Trans1 State ID:	PAAH0067
Trans2 State ID:	PAAH0067
Generator Ship Date:	06/09/1993
Trans1 Recv Date:	06/09/1993
Trans2 Recv Date:	06/10/1993
TSD Site Recv Date:	06/10/1993
Part A Recv Date:	06/26/1993
Part B Recv Date:	06/22/1993
Generator EPA ID:	NYD001284439
Trans1 EPA ID:	NJD054126164
Trans2 EPA ID:	NJD054126164
TSDF ID:	PAD085690592
Waste Code:	D008 - LEAD 5.0 MG/L TCLP
Quantity:	00090
Units:	P - Pounds
Number of Containers:	006
Container Type:	DM - Metal drums, barrels
Handling Method:	L Landfill.
Specific Gravity:	100
Waste Code:	D001 - NON-LISTED IGNITABLE WASTES
Quantity:	00400
Units:	P - Pounds
Number of Containers:	001
Container Type:	DM - Metal drums, barrels
Handling Method:	B Incineration, heat recovery, burning.
Specific Gravity:	100
Year:	1993

Document ID:	PAE1197766
Manifest Status:	Completed after the designated time period for a TSDF to get a copy to the DEC
Trans1 State ID:	PAAH0414
Trans2 State ID:	Not reported
Generator Ship Date:	07/20/1995
Trans1 Recv Date:	07/20/1995
Trans2 Recv Date:	/ /
TSD Site Recv Date:	08/14/1995
Part A Recv Date:	/ /
Part B Recv Date:	09/01/1995
Generator EPA ID:	NYD001284439
Trans1 EPA ID:	CTD982191942
Trans2 EPA ID:	Not reported
TSDF ID:	PAD085690592
Waste Code:	D008 - LEAD 5.0 MG/L TCLP
Quantity:	00400
Units:	P - Pounds
Number of Containers:	002
Container Type:	DM - Metal drums, barrels

APEX AIRTRONICS INC-2465 ATLANTIC AVE (Continued) **1000438728**

Handling Method:	L Landfill.
Specific Gravity:	100
Waste Code:	F003 - UNKNOWN
Quantity:	00165
Units:	G - Gallons (liquids only)* (8.3 pounds)
Number of Containers:	003
Container Type:	DM - Metal drums, barrels
Handling Method:	B Incineration, heat recovery, burning.
Specific Gravity:	100
Year:	1995

Document ID:	PAC8927273
Manifest Status:	Completed copy
Trans1 State ID:	PAAH0317
Trans2 State ID:	Not reported
Generator Ship Date:	03/28/1994
Trans1 Recv Date:	03/28/1994
Trans2 Recv Date:	/ /
TSD Site Recv Date:	03/31/1994
Part A Recv Date:	04/14/1994
Part B Recv Date:	04/19/1994
Generator EPA ID:	NYD001284439
Trans1 EPA ID:	PAD982661381
Trans2 EPA ID:	Not reported
TSDF ID:	PAD085690592
Waste Code:	F003 - UNKNOWN
Quantity:	00110
Units:	G - Gallons (liquids only)* (8.3 pounds)
Number of Containers:	002
Container Type:	DM - Metal drums, barrels
Handling Method:	B Incineration, heat recovery, burning.
Specific Gravity:	100
Waste Code:	D006 - CADMIUM 1.0 MG/L TCLP
Quantity:	00600
Units:	P - Pounds
Number of Containers:	003
Container Type:	DM - Metal drums, barrels
Handling Method:	T Chemical, physical, or biological treatment.
Specific Gravity:	100
Year:	1994

Document ID:	PAG0368513
Manifest Status:	Not reported
Trans1 State ID:	PAAH0067
Trans2 State ID:	Not reported
Generator Ship Date:	10/10/2002
Trans1 Recv Date:	10/10/2002
Trans2 Recv Date:	Not reported
TSD Site Recv Date:	10/17/2002
Part A Recv Date:	Not reported
Part B Recv Date:	Not reported
Generator EPA ID:	NYD001284439
Trans1 EPA ID:	NJD054126164
Trans2 EPA ID:	Not reported
TSDF ID:	PAD085690592

APEX AIRTRONICS INC-2465 ATLANTIC AVE (Continued) **1000438728**

Waste Code:	F003 - UNKNOWN
Quantity:	00110
Units:	G - Gallons (liquids only)* (8.3 pounds)
Number of Containers:	002
Container Type:	DM - Metal drums, barrels
Handling Method:	T Chemical, physical, or biological treatment.
Specific Gravity:	01.00
Waste Code:	D006 - CADMIUM 1.0 MG/L TCLP
Quantity:	02000
Units:	P - Pounds
Number of Containers:	005
Container Type:	DM - Metal drums, barrels
Handling Method:	T Chemical, physical, or biological treatment.
Specific Gravity:	01.00
Year:	2002

Document ID:	PAE1197184
Manifest Status:	Completed after the designated time period for a TSDF to get a copy to the DEC
Trans1 State ID:	31124MA
Trans2 State ID:	Not reported
Generator Ship Date:	11/05/1997
Trans1 Recv Date:	11/05/1997
Trans2 Recv Date:	/ /
TSD Site Recv Date:	11/19/1997
Part A Recv Date:	/ /
Part B Recv Date:	12/04/1997
Generator EPA ID:	NYD001284439
Trans1 EPA ID:	CTD982191942
Trans2 EPA ID:	Not reported
TSDF ID:	PAD085690592
Waste Code:	D008 - LEAD 5.0 MG/L TCLP
Quantity:	00600
Units:	P - Pounds
Number of Containers:	003
Container Type:	DM - Metal drums, barrels
Handling Method:	B Incineration, heat recovery, burning.
Specific Gravity:	100
Waste Code:	D008 - LEAD 5.0 MG/L TCLP
Quantity:	00165
Units:	G - Gallons (liquids only)* (8.3 pounds)
Number of Containers:	003
Container Type:	DM - Metal drums, barrels
Handling Method:	B Incineration, heat recovery, burning.
Specific Gravity:	100
Year:	1997

AIRS (AFS):

Compliance and Violation Data Major Sources:

EPA plant ID:	110001596096
Plant name:	APEX AIRTRONICS INC-2465 ATLANTIC AVE
Plant address:	2465 ATLANTIC AVENUE BROOKLYN, NY 11207
County:	KINGS
Region code:	02
Dunn & Bradst #:	Not reported

APEX AIRTRONICS INC-2465 ATLANTIC AVE (Continued) **1000438728**

Air quality cntrl region:	043
Sic code:	3479
Sic code desc:	METAL COATING AND ALLIED SERVICES
North Am. industrial classf:	336413
NAIC code description:	Other Aircraft Parts and Auxiliary Equipment Manufacturing
Default compliance status:	IN COMPLIANCE WITH PROCEDURAL REQUIREMENTS
Default classification:	POTENTIAL EMISSIONS ARE BELOW ALL APPLICABLE MAJOR SOURCE THRESHOLDS IF AND ONLY IF THE SOURCE COMPLIES WITH FEDERALLY ENFORCEABLE REGULATIONS OR LIMITATIONS.
Govt facility:	ALL OTHER FACILITIES NOT OWNED OR OPERATED BY A FEDERAL, STATE, OR LOCAL GOVERNMENT
Current HPV:	Not reported

---

343 **FACTORY** **NY Spills** **S108956688**
2465 ATLANTIC AVE **N/A**
BROOKLYN, NY

SPILLS:

Facility ID:	0708834
Facility Type:	ER
DER Facility ID:	339389
Site ID:	389803
DEC Region:	2
Spill Date:	11/13/2007
Spill Number/Closed Date:	0708834 / 4/6/2009
Spill Cause:	Equipment Failure
Spill Class:	Known release with minimal potential for fire or hazard. DEC Response. Willing Responsible Party. Corrective action taken.
SWIS:	2401
Investigator:	SFRAHMAN
Referred To:	Not reported
Reported to Dept:	11/13/2007
CID:	444
Water Affected:	Not reported
Spill Source:	Commercial/Industrial
Spill Notifier:	Other
Cleanup Ceased:	Not reported
Cleanup Meets Std:	False
Last Inspection:	Not reported
Recommended Penalty:	False
UST Trust:	False
Remediation Phase:	0
Date Entered In Computer:	11/13/2007
Spill Record Last Update:	4/6/2009
Spiller Name:	HOWARD KARP
Spiller Company:	FACTORY
Spiller Address:	2465 ATLANTIC AVE
Spiller City,St,Zip:	BROOKLYN, NY
Spiller Company:	001
Contact Name:	HOWARD KARP
Contact Phone:	(718) 485-8560
DEC Memo:	contact at Petro is:Sangesland spoke to Mr. Karp. Yesterday during a fuel delivery they noticed oil coming through the wall around the fill line. Probably oil in the soil under the sidewalk cement along the remote fill pipe line.Mr. Karp said that Petro would be repairing the pipe, but Sangesland specifically wanted to know who would do the

FACTORY (Continued) **S108956688**

soil digout/remediation once the sidewalk was opened up and the fill line exposed. Mr. Karp said Petro would come back on Nov 20th to make the repairs. There is a chance that the sidewalk fill line is installed through a coal chute into the basement wall and NOT through soil. When Petro opens up the sidewalk on Nov 20th they will call the DEC to confirm that either No soil was impacted OR there was soil impact and they will hire a company to do the cleanup.12/19/08 Spoke with Mr. Karp. Mr. Karp told me the spill in the basement was cleaned up with speedy dry.He has no idea about any soil contamination at the site. I told him to find out exactly where was the leak on fill line and if the leaky portion of the line runs underground through the soil.He said he would contact Petro oil to find out the information. Letter was sent toApex Airtronics Inc2465 Atlantic AvenueBrooklyn, NY 11207-2305Attn: Howard Karp(sr)03/31/09 Performed site visit today. Tank is totally vaulted,i.e can't be seen without taking the top cement off.No PBS registration found though the capacity is above 1,100 gallon. Tightness testing required.As per Mr. Karp, the spill was minor quantity from the fill line in the tank room.Spill was on the concrete floor that was cleaned up by Petro Oil.Fill line has been replaced.No evidence of spill exists in the tank room.I told Mr. Karp to register the tank and have the tightness testing done.(sr)** Case closed as there is no evidence of oil spill present at the site**S.R.

Remarks: FILL PIPE IS LEAKING AND SEEPED THROUGH THE WALL; PETRO ON SCENE

Material:

Site ID:	389803
Operable Unit ID:	1146930
Operable Unit:	01
Material ID:	2137321
Material Code:	0001A
Material Name:	#2 Fuel Oil
Case No.:	Not reported
Material FA:	Petroleum
Quantity:	1
Units:	Gallons
Recovered:	No
Resource Affected:	Not reported
Oxygenate:	False

Tank Test:

---

344 **AT NORTH CONDUIT AV** **NY Spills** **S106736840**
AUTUMN AVE **N/A**
BROOKLYN, NY

SPILLS:

Facility ID:	0411213
Facility Type:	ER
DER Facility ID:	271737
Site ID:	336410
DEC Region:	2
Spill Date:	1/15/2005
Spill Number/Closed Date:	0411213 / 5/27/2005
Spill Cause:	Equipment Failure
Spill Class:	Known release with minimal potential for fire or hazard. DEC Response. Willing Responsible Party. Corrective action taken.

AT NORTH CONDUIT AV (Continued) **S106736840**

SWIS:	2401
Investigator:	SKARAKHA
Referred To:	Not reported
Reported to Dept:	1/15/2005
CID:	41
Water Affected:	Not reported
Spill Source:	Commercial Vehicle
Spill Notifier:	Local Agency
Cleanup Ceased:	Not reported
Cleanup Meets Std:	False
Last Inspection:	Not reported
Recommended Penalty:	False
UST Trust:	False
Remediation Phase:	0
Date Entered In Computer:	1/18/2005
Spill Record Last Update:	5/27/2005
Spiller Name:	Not reported
Spiller Company:	CON ED
Spiller Address:	Not reported
Spiller City,St,Zip:	NY
Spiller Company:	999
Contact Name:	ERT DESK
Contact Phone:	(212) 580-8383
DEC Memo:	e2mis no 1568721/15/05 10:07 HRS J. MIDDLETON #13774 ENV OPS REPORTS THAT APPROX 1 QT OF MOTOR OIL LEAKED FROM V#60505 ONTO ASPHALT ON THE S/W/C OF AUTUMN AVE & N CONDUIT AVE. THERE WAS NO SMOKE, FIRE, OR INJURIES RELATED TO THE SPILL, NOR WERE ANY SEWERS, WATERWAYS, OR PRIVATE PROPERTY AFFECTED. THE AREA WAS CLEANED COMPLETE WITH OIL ABSORBENT AND DIAPERS. THE VEHICLE WHICH IS NO LONGER LEAKING IS GOING BACK TO THE YARD TO BE TURNED INTO TRANSPORTATION.THE BELOW UPDATE IS FROM INCIDENT# 156873 WHICH WAS VOIDED OUT PER ERT A. FIORE REQUEST AND ADDED TO THIS INCIDENT.1/15/05 11:00 HRS J. MIDDLETON #13774 ENV OPS REPORTS THAT APPROX 1 QT OF MOTOR OIL LEAKED FROM V#60505 ONTO ASPHALT IN 3RD AVE YARD BETWEEN THE GUARD SHACK AND THE FLUSH GARAGE. THERE WAS NO SMOKE, FIRE, OR INJURIES RELATED TO THE SPILL, NOR WERE ANY SEWERS, WATERWAYS, OR PRIVATE PROPERTY AFFECTED. THE AREA WAS CLEANED COMPLETE WITH OIL ABSORBENT AND DIAPERS.THE VEHICLE WAS LEFT IN THE GARAGE AND TAGGED TO BE BROUGHT INTO TRANSPORTATION.
Remarks:	THIS SPILL WAS ONE QUART AND ANOTHER QUART SPILLED AS WELL ON ASPHALT IN WORK LOCATION - FIRST ST AND 3RD AVENUE - ALSO CLEANED UP. TOTAL OF TWO QUARTS - REF 156872 - NO TO FIVE QUESTIONS

Material:

Site ID:	336410
Operable Unit ID:	1098436
Operable Unit:	01
Material ID:	578606
Material Code:	0015
Material Name:	Motor Oil
Case No.:	Not reported
Material FA:	Petroleum
Quantity:	0
Units:	Gallons
Recovered:	No
Resource Affected:	Not reported
Oxygenate:	False

AT NORTH CONDUIT AV (Continued) **S106736840**

Tank Test:

---

344 **EDR US Hist Auto Stat** **1015562199**
586 CONDUIT BLVD **N/A**
BROOKLYN, NY 11208

EDR Historical Auto Stations:

Name:	UNITED AUTO MAINTENANCE CORP
Year:	2001
Address:	586 CONDUIT BLVD
Name:	UNITED AUTO MAINTENANCE CORP
Year:	2002
Address:	586 CONDUIT BLVD
Name:	PITKIN GAS INC SERVICE STATION
Year:	2007
Address:	586 CONDUIT BLVD
Name:	PITKIN GAS INC SERVICE STATION
Year:	2008
Address:	586 CONDUIT BLVD
Name:	PITKIN GAS INC SERVICE STATION
Year:	2009
Address:	586 CONDUIT BLVD
Name:	PITKIN GAS INC
Year:	2010
Address:	586 CONDUIT BLVD
Name:	PITKIN GAS INC
Year:	2011
Address:	586 CONDUIT BLVD
Name:	PITKIN GAS INC
Year:	2012
Address:	586 CONDUIT BLVD

---

344 **CONDUIT GAS & MART INC.** **NY UST** **U003241859**
586 SOUTH CONDUIT AVENUE **NY HIST UST** **N/A**
BROOKLYN, NY 11208 **NY Spills**

UST:

Id/Status:	2-601199 / Active
Program Type:	PBS
Region:	STATE
DEC Region:	2
Expiration Date:	11/03/2017
UTM X:	595651.66125999996
UTM Y:	4503376.3596200002
Site Type:	Retail Gasoline Sales

Affiliation Records:

Site Id:	23169

CONDUIT GAS & MART INC. (Continued) **U003241859**

Affiliation Type:	Facility Owner
Company Name:	P. J. CHRISTY, INC.
Contact Type:	PRESIDENT
Contact Name:	JOSEPH MACCHIA, JR.
Address1:	556 CENTRAL AVE.
Address2:	Not reported
City:	BETHPAGE
State:	NY
Zip Code:	11714
Country Code:	001
Phone:	(516) 933-0700
EMail:	Not reported
Fax Number:	Not reported
Modified By:	NRLOMBAR
Date Last Modified:	10/11/2007

Site Id:	23169
Affiliation Type:	Mail Contact
Company Name:	P. J. CHRISTY, INC.
Contact Type:	Not reported
Contact Name:	LORENZO MACCHIA
Address1:	556 CENTRAL AVENUE
Address2:	Not reported
City:	BETHPAGE
State:	NY
Zip Code:	11714
Country Code:	001
Phone:	(516) 933-0700
EMail:	JMACCHIAMD1@AOL.COM
Fax Number:	Not reported
Modified By:	KAKYER
Date Last Modified:	1/9/2013

Site Id:	23169
Affiliation Type:	On-Site Operator
Company Name:	SUNOCO-PITKIN GAS
Contact Type:	Not reported
Contact Name:	PITKIN GAS INC
Address1:	Not reported
Address2:	Not reported
City:	Not reported
State:	NY
Zip Code:	Not reported
Country Code:	001
Phone:	(718) 827-9580
EMail:	Not reported
Fax Number:	Not reported
Modified By:	NRLOMBAR
Date Last Modified:	10/11/2007

Site Id:	23169
Affiliation Type:	Emergency Contact
Company Name:	P. J. CHRISTY, INC.
Contact Type:	Not reported
Contact Name:	MOHAMMAD I. SAJJAD
Address1:	Not reported
Address2:	Not reported

CONDUIT GAS & MART INC. (Continued) **U003241859**

City:	Not reported
State:	NN
Zip Code:	Not reported
Country Code:	999
Phone:	(347) 834-2769
EMail:	Not reported
Fax Number:	Not reported
Modified By:	NRLOMBAR
Date Last Modified:	10/11/2007

Tank Info:

Tank Number:	013
Tank ID:	209225
Tank Status:	In Service
Material Name:	In Service
Capacity Gallons:	10000
Install Date:	11/29/2005
Date Tank Closed:	Not reported
Registered:	True
Tank Location:	Underground
Tank Type:	Equivalent technology
Material Code:	2712
Common Name of Substance:	Gasoline/Ethanol
Tightness Test Method:	21
Date Test:	02/22/2006
Next Test Date:	Not reported
Pipe Model:	D
Modified By:	KAKYER
Last Modified:	01/09/2013

Equipment Records:

C02 - Pipe Location - Underground/On-ground
F04 - Pipe External Protection - Fiberglass
H01 - Tank Leak Detection - Interstitial - Electronic Monitoring
I02 - Overfill - High Level Alarm
K01 - Spill Prevention - Catch Basin
A00 - Tank Internal Protection - None
J01 - Dispenser - Pressurized Dispenser
B04 - Tank External Protection - Fiberglass
E04 - Piping Secondary Containment - Double-Walled (Underground)
H05 - Tank Leak Detection - In-Tank System (ATG)
L02 - Piping Leak Detection - Interstitial - Manual Monitoring
D06 - Pipe Type - Fiberglass Reinforced Plastic (FRP)
G04 - Tank Secondary Containment - Double-Walled (Underground)
I03 - Overfill - Automatic Shut-Off
L07 - Piping Leak Detection - Pressurized Piping Leak Detector

Tank Number:	014
Tank ID:	209226
Tank Status:	In Service
Material Name:	In Service
Capacity Gallons:	10000
Install Date:	11/29/2005
Date Tank Closed:	Not reported

CONDUIT GAS & MART INC. (Continued) **U003241859**

Registered: True
Tank Location: Underground
Tank Type: Equivalent technology
Material Code: 2712
Common Name of Substance: Gasoline/Ethanol

Tightness Test Method: 21
Date Test: 02/22/2006
Next Test Date: Not reported
Pipe Model: D
Modified By: KAKYER
Last Modified: 01/09/2013

Equipment Records:

C02 - Pipe Location - Underground/On-ground
F04 - Pipe External Protection - Fiberglass
H01 - Tank Leak Detection - Interstitial - Electronic Monitoring
I02 - Overfill - High Level Alarm
K01 - Spill Prevention - Catch Basin
A00 - Tank Internal Protection - None
J01 - Dispenser - Pressurized Dispenser
B04 - Tank External Protection - Fiberglass
E04 - Piping Secondary Containment - Double-Walled (Underground)
H05 - Tank Leak Detection - In-Tank System (ATG)
L02 - Piping Leak Detection - Interstitial - Manual Monitoring
D06 - Pipe Type - Fiberglass Reinforced Plastic (FRP)
G04 - Tank Secondary Containment - Double-Walled (Underground)
I03 - Overfill - Automatic Shut-Off
L07 - Piping Leak Detection - Pressurized Piping Leak Detector

Tank Number: 1
Tank ID: 44916
Tank Status: Closed - Removed
Material Name: Closed - Removed
Capacity Gallons: 550
Install Date: Not reported
Date Tank Closed: 11/01/2003
Registered: True
Tank Location: Underground
Tank Type: Steel/carbon steel
Material Code: 0009
Common Name of Substance: Gasoline

Tightness Test Method: 03
Date Test: 01/01/1998
Next Test Date: Not reported
Pipe Model: Not reported
Modified By: cgfreedm
Last Modified: 06/03/2004

Equipment Records:

B01 - Tank External Protection - Painted/Asphalt Coating
C02 - Pipe Location - Underground/On-ground
F00 - Pipe External Protection - None
A00 - Tank Internal Protection - None
D01 - Pipe Type - Steel/Carbon Steel/Iron
G00 - Tank Secondary Containment - None

CONDUIT GAS & MART INC. (Continued) **U003241859**

J02 - Dispenser - Suction Dispenser
I00 - Overfill - None
H00 - Tank Leak Detection - None

Tank Number:	10
Tank ID:	44925
Tank Status:	Closed - Removed
Material Name:	Closed - Removed
Capacity Gallons:	550
Install Date:	Not reported
Date Tank Closed:	11/01/2003
Registered:	True
Tank Location:	Underground
Tank Type:	Steel/carbon steel
Material Code:	0009
Common Name of Substance:	Gasoline
Tightness Test Method:	03
Date Test:	01/01/1998
Next Test Date:	Not reported
Pipe Model:	Not reported
Modified By:	cgfreedm
Last Modified:	06/03/2004

Equipment Records:

I00 - Overfill - None
B01 - Tank External Protection - Painted/Asphalt Coating
C02 - Pipe Location - Underground/On-ground
F00 - Pipe External Protection - None
A00 - Tank Internal Protection - None
D01 - Pipe Type - Steel/Carbon Steel/Iron
G00 - Tank Secondary Containment - None
J02 - Dispenser - Suction Dispenser
H00 - Tank Leak Detection - None

Tank Number:	11
Tank ID:	44926
Tank Status:	Closed - Removed
Material Name:	Closed - Removed
Capacity Gallons:	550
Install Date:	Not reported
Date Tank Closed:	11/01/2003
Registered:	True
Tank Location:	Underground
Tank Type:	Steel/carbon steel
Material Code:	0009
Common Name of Substance:	Gasoline
Tightness Test Method:	03
Date Test:	01/01/1998
Next Test Date:	Not reported
Pipe Model:	Not reported
Modified By:	cgfreedm
Last Modified:	06/03/2004

Equipment Records:

CONDUIT GAS & MART INC. (Continued) **U003241859**

A00 - Tank Internal Protection - None
D01 - Pipe Type - Steel/Carbon Steel/Iron
G00 - Tank Secondary Containment - None
J02 - Dispenser - Suction Dispenser
B01 - Tank External Protection - Painted/Asphalt Coating
C02 - Pipe Location - Underground/On-ground
F00 - Pipe External Protection - None
I00 - Overfill - None
H00 - Tank Leak Detection - None

Tank Number:	12
Tank ID:	44927
Tank Status:	Closed - Removed
Material Name:	Closed - Removed
Capacity Gallons:	550
Install Date:	Not reported
Date Tank Closed:	11/01/2003
Registered:	True
Tank Location:	Underground
Tank Type:	Steel/carbon steel
Material Code:	0009
Common Name of Substance:	Gasoline
Tightness Test Method:	03
Date Test:	01/01/1998
Next Test Date:	Not reported
Pipe Model:	Not reported
Modified By:	cgfreedm
Last Modified:	06/03/2004

Equipment Records:

A00 - Tank Internal Protection - None
D01 - Pipe Type - Steel/Carbon Steel/Iron
G00 - Tank Secondary Containment - None
J02 - Dispenser - Suction Dispenser
B01 - Tank External Protection - Painted/Asphalt Coating
C02 - Pipe Location - Underground/On-ground
F00 - Pipe External Protection - None
I00 - Overfill - None
H00 - Tank Leak Detection - None

Tank Number:	2
Tank ID:	44917
Tank Status:	Closed - Removed
Material Name:	Closed - Removed
Capacity Gallons:	550
Install Date:	Not reported
Date Tank Closed:	11/01/2003
Registered:	True
Tank Location:	Underground
Tank Type:	Steel/carbon steel
Material Code:	0009
Common Name of Substance:	Gasoline
Tightness Test Method:	03
Date Test:	01/01/1998

CONDUIT GAS & MART INC. (Continued) **U003241859**

Next Test Date: Not reported
Pipe Model: Not reported
Modified By: cgfreedm
Last Modified: 06/03/2004

Equipment Records:

B01 - Tank External Protection - Painted/Asphalt Coating
C02 - Pipe Location - Underground/On-ground
F00 - Pipe External Protection - None
A00 - Tank Internal Protection - None
D01 - Pipe Type - Steel/Carbon Steel/Iron
G00 - Tank Secondary Containment - None
J02 - Dispenser - Suction Dispenser
I00 - Overfill - None
H00 - Tank Leak Detection - None

Tank Number: 3
Tank ID: 44918
Tank Status: Closed - Removed
Material Name: Closed - Removed
Capacity Gallons: 550
Install Date: Not reported
Date Tank Closed: 11/01/2003
Registered: True
Tank Location: Underground
Tank Type: Steel/carbon steel
Material Code: 0009
Common Name of Substance: Gasoline

Tightness Test Method: 03
Date Test: 01/01/1998
Next Test Date: Not reported
Pipe Model: Not reported
Modified By: cgfreedm
Last Modified: 06/03/2004

Equipment Records:

I00 - Overfill - None
B01 - Tank External Protection - Painted/Asphalt Coating
C02 - Pipe Location - Underground/On-ground
F00 - Pipe External Protection - None
A00 - Tank Internal Protection - None
D01 - Pipe Type - Steel/Carbon Steel/Iron
G00 - Tank Secondary Containment - None
J02 - Dispenser - Suction Dispenser
H00 - Tank Leak Detection - None

Tank Number: 4
Tank ID: 44919
Tank Status: Closed - Removed
Material Name: Closed - Removed
Capacity Gallons: 550
Install Date: Not reported
Date Tank Closed: 11/01/2003
Registered: True
Tank Location: Underground

CONDUIT GAS & MART INC. (Continued) **U003241859**

Tank Type: Steel/carbon steel
Material Code: 0009
Common Name of Substance: Gasoline

Tightness Test Method: 03
Date Test: 01/01/1998
Next Test Date: Not reported
Pipe Model: Not reported
Modified By: cgfreedm
Last Modified: 06/03/2004

Equipment Records:

B01 - Tank External Protection - Painted/Asphalt Coating
C02 - Pipe Location - Underground/On-ground
F00 - Pipe External Protection - None
A00 - Tank Internal Protection - None
D01 - Pipe Type - Steel/Carbon Steel/Iron
G00 - Tank Secondary Containment - None
J02 - Dispenser - Suction Dispenser
I00 - Overfill - None
H00 - Tank Leak Detection - None

Tank Number: 5
Tank ID: 44920
Tank Status: Closed - Removed
Material Name: Closed - Removed
Capacity Gallons: 550
Install Date: Not reported
Date Tank Closed: 11/01/2003
Registered: True
Tank Location: Underground
Tank Type: Steel/carbon steel
Material Code: 0009
Common Name of Substance: Gasoline

Tightness Test Method: 03
Date Test: 01/01/1998
Next Test Date: Not reported
Pipe Model: Not reported
Modified By: cgfreedm
Last Modified: 06/03/2004

Equipment Records:

H00 - Tank Leak Detection - None
I00 - Overfill - None
B01 - Tank External Protection - Painted/Asphalt Coating
C02 - Pipe Location - Underground/On-ground
F00 - Pipe External Protection - None
A00 - Tank Internal Protection - None
D01 - Pipe Type - Steel/Carbon Steel/Iron
G00 - Tank Secondary Containment - None
J02 - Dispenser - Suction Dispenser

Tank Number: 6
Tank ID: 44921
Tank Status: Closed - Removed

CONDUIT GAS & MART INC. (Continued) **U003241859**

Material Name:	Closed - Removed
Capacity Gallons:	550
Install Date:	Not reported
Date Tank Closed:	11/01/2003
Registered:	True
Tank Location:	Underground
Tank Type:	Steel/carbon steel
Material Code:	0009
Common Name of Substance:	Gasoline
Tightness Test Method:	03
Date Test:	01/01/1998
Next Test Date:	Not reported
Pipe Model:	Not reported
Modified By:	cgfreedm
Last Modified:	06/03/2004

Equipment Records:

B01 - Tank External Protection - Painted/Asphalt Coating
C02 - Pipe Location - Underground/On-ground
F00 - Pipe External Protection - None
I00 - Overfill - None
A00 - Tank Internal Protection - None
D01 - Pipe Type - Steel/Carbon Steel/Iron
G00 - Tank Secondary Containment - None
J02 - Dispenser - Suction Dispenser
H00 - Tank Leak Detection - None

Tank Number:	7
Tank ID:	44922
Tank Status:	Closed - Removed
Material Name:	Closed - Removed
Capacity Gallons:	550
Install Date:	Not reported
Date Tank Closed:	11/01/2003
Registered:	True
Tank Location:	Underground
Tank Type:	Steel/carbon steel
Material Code:	0009
Common Name of Substance:	Gasoline
Tightness Test Method:	03
Date Test:	01/01/1998
Next Test Date:	Not reported
Pipe Model:	Not reported
Modified By:	cgfreedm
Last Modified:	06/03/2004

Equipment Records:

A00 - Tank Internal Protection - None
D01 - Pipe Type - Steel/Carbon Steel/Iron
G00 - Tank Secondary Containment - None
J02 - Dispenser - Suction Dispenser
B01 - Tank External Protection - Painted/Asphalt Coating
C02 - Pipe Location - Underground/On-ground
F00 - Pipe External Protection - None
I00 - Overfill - None

CONDUIT GAS & MART INC. (Continued) **U003241859**

H00 - Tank Leak Detection - None

Tank Number: 8
Tank ID: 44923
Tank Status: Closed - Removed
Material Name: Closed - Removed
Capacity Gallons: 550
Install Date: Not reported
Date Tank Closed: 11/01/2003
Registered: True
Tank Location: Underground
Tank Type: Steel/carbon steel
Material Code: 0009
Common Name of Substance: Gasoline

Tightness Test Method: 03
Date Test: 01/01/1998
Next Test Date: Not reported
Pipe Model: Not reported
Modified By: cgfreedm
Last Modified: 06/03/2004

Equipment Records:

B01 - Tank External Protection - Painted/Asphalt Coating
C02 - Pipe Location - Underground/On-ground
F00 - Pipe External Protection - None
I00 - Overfill - None
A00 - Tank Internal Protection - None
D01 - Pipe Type - Steel/Carbon Steel/Iron
G00 - Tank Secondary Containment - None
J02 - Dispenser - Suction Dispenser
H00 - Tank Leak Detection - None

Tank Number: 9
Tank ID: 44924
Tank Status: Closed - Removed
Material Name: Closed - Removed
Capacity Gallons: 550
Install Date: Not reported
Date Tank Closed: 11/01/2003
Registered: True
Tank Location: Underground
Tank Type: Steel/carbon steel
Material Code: 0009
Common Name of Substance: Gasoline

Tightness Test Method: 03
Date Test: 01/01/1998
Next Test Date: Not reported
Pipe Model: Not reported
Modified By: cgfreedm
Last Modified: 06/03/2004

Equipment Records:

A00 - Tank Internal Protection - None
D01 - Pipe Type - Steel/Carbon Steel/Iron

CONDUIT GAS & MART INC. (Continued) **U003241859**

G00 - Tank Secondary Containment - None
J02 - Dispenser - Suction Dispenser
B01 - Tank External Protection - Painted/Asphalt Coating
C02 - Pipe Location - Underground/On-ground
F00 - Pipe External Protection - None
I00 - Overfill - None
H00 - Tank Leak Detection - None

HIST UST:

PBS Number:	2-601199
SPDES Number:	Not reported
Emergency Contact:	RALPHY DICEN
Emergency Telephone:	(917) 954-6844
Operator:	DICENT SERVICE STATION INC.
Operator Telephone:	(718) 647-5352
Owner Name:	J.P. CHRISTY INC
Owner Address:	121-03 DUPONT STREET
Owner City,St,Zip:	PLANVIEW, NY 11803
Owner Telephone:	(516) 349-8600
Owner Type:	Corporate/Commercial
Owner Subtype:	Not reported
Mailing Name:	P.J. CHRISTY INC.
Mailing Address:	121-03 DUPONT STREET
Mailing Address 2:	Not reported
Mailing City,St,Zip:	PLANVIEW, NY 11803
Mailing Contact:	JOSEPH MACHIA JR.
Mailing Telephone:	(516) 349-8600
Owner Mark:	First Owner
Facility Status:	1 - Active PBS facility, i.e. total capacity of the PBS tanks is greater than 1,100 gallons, regardless if Subpart 360-14 tanks exist or not at the facility.
Facility Addr2:	586 SOUTH CONDUIT AVENUE
SWIS ID:	6101
Old PBS Number:	Not reported
Facility Type:	RETAIL GASOLINE SALES
Inspected Date:	Not reported
Inspector:	Not reported
Inspection Result:	Not reported
Federal ID:	Not reported
Certification Flag:	False
Certification Date:	10/29/1998
Expiration Date:	11/03/2002
Renew Flag:	False
Renewal Date:	Not reported
Total Capacity:	6600
FAMT:	True
Facility Screen:	No Missing Data
Owner Screen:	Minor Data Missing
Tank Screen:	No Missing Data
Dead Letter:	False
CBS Number:	Not reported
Town or City:	NEW YORK CITY
County Code:	61
Town or City:	01
Region:	2
Tank Id:	1

CONDUIT GAS & MART INC. (Continued) **U003241859**

Tank Location:	UNDERGROUND
Tank Status:	In Service
Install Date:	Not reported
Capacity (gals):	550
Product Stored:	UNLEADED GASOLINE
Tank Type:	Steel/carbon steel
Tank Internal:	None
Tank External:	Painted/Asphalt Coating
Pipe Location:	Underground
Pipe Type:	STEEL/IRON
Pipe Internal:	None
Pipe External:	None
Second Containment:	None
Leak Detection:	None
Overfill Prot:	None
Dispenser:	Suction
Date Tested:	01/01/1998
Next Test Date:	Not reported
Missing Data for Tank:	No Missing Data
Date Closed:	Not reported
Test Method:	Horner EZ Check
Deleted:	False
Updated:	True
Lat/long:	Not reported

Tank Id:	10
Tank Location:	UNDERGROUND
Tank Status:	In Service
Install Date:	Not reported
Capacity (gals):	550
Product Stored:	UNLEADED GASOLINE
Tank Type:	Steel/carbon steel
Tank Internal:	None
Tank External:	Painted/Asphalt Coating
Pipe Location:	Underground
Pipe Type:	STEEL/IRON
Pipe Internal:	None
Pipe External:	None
Second Containment:	None
Leak Detection:	None
Overfill Prot:	None
Dispenser:	Suction
Date Tested:	01/01/1998
Next Test Date:	Not reported
Missing Data for Tank:	No Missing Data
Date Closed:	Not reported
Test Method:	Horner EZ Check
Deleted:	False
Updated:	True
Lat/long:	Not reported

Tank Id:	11
Tank Location:	UNDERGROUND
Tank Status:	In Service
Install Date:	Not reported

CONDUIT GAS & MART INC. (Continued) **U003241859**

Capacity (gals):	550
Product Stored:	UNLEADED GASOLINE
Tank Type:	Steel/carbon steel
Tank Internal:	None
Tank External:	Painted/Asphalt Coating
Pipe Location:	Underground
Pipe Type:	STEEL/IRON
Pipe Internal:	None
Pipe External:	None
Second Containment:	None
Leak Detection:	None
Overfill Prot:	None
Dispenser:	Suction
Date Tested:	01/01/1998
Next Test Date:	Not reported
Missing Data for Tank:	No Missing Data
Date Closed:	Not reported
Test Method:	Horner EZ Check
Deleted:	False
Updated:	True
Lat/long:	Not reported

Tank Id:	12
Tank Location:	UNDERGROUND
Tank Status:	In Service
Install Date:	Not reported
Capacity (gals):	550
Product Stored:	UNLEADED GASOLINE
Tank Type:	Steel/carbon steel
Tank Internal:	None
Tank External:	Painted/Asphalt Coating
Pipe Location:	Underground
Pipe Type:	STEEL/IRON
Pipe Internal:	None
Pipe External:	None
Second Containment:	None
Leak Detection:	None
Overfill Prot:	None
Dispenser:	Suction
Date Tested:	01/01/1998
Next Test Date:	Not reported
Missing Data for Tank:	No Missing Data
Date Closed:	Not reported
Test Method:	Horner EZ Check
Deleted:	False
Updated:	True
Lat/long:	Not reported

Tank Id:	2
Tank Location:	UNDERGROUND
Tank Status:	In Service
Install Date:	Not reported
Capacity (gals):	550
Product Stored:	UNLEADED GASOLINE
Tank Type:	Steel/carbon steel

CONDUIT GAS & MART INC. (Continued) **U003241859**

Tank Internal:	None
Tank External:	Painted/Asphalt Coating
Pipe Location:	Underground
Pipe Type:	STEEL/IRON
Pipe Internal:	None
Pipe External:	None
Second Containment:	None
Leak Detection:	None
Overfill Prot:	None
Dispenser:	Suction
Date Tested:	01/01/1998
Next Test Date:	Not reported
Missing Data for Tank:	No Missing Data
Date Closed:	Not reported
Test Method:	Horner EZ Check
Deleted:	False
Updated:	True
Lat/long:	Not reported

Tank Id:	3
Tank Location:	UNDERGROUND
Tank Status:	In Service
Install Date:	Not reported
Capacity (gals):	550
Product Stored:	UNLEADED GASOLINE
Tank Type:	Steel/carbon steel
Tank Internal:	None
Tank External:	Painted/Asphalt Coating
Pipe Location:	Underground
Pipe Type:	STEEL/IRON
Pipe Internal:	None
Pipe External:	None
Second Containment:	None
Leak Detection:	None
Overfill Prot:	None
Dispenser:	Suction
Date Tested:	01/01/1998
Next Test Date:	Not reported
Missing Data for Tank:	No Missing Data
Date Closed:	Not reported
Test Method:	Horner EZ Check
Deleted:	False
Updated:	True
Lat/long:	Not reported

Tank Id:	4
Tank Location:	UNDERGROUND
Tank Status:	In Service
Install Date:	Not reported
Capacity (gals):	550
Product Stored:	UNLEADED GASOLINE
Tank Type:	Steel/carbon steel
Tank Internal:	None
Tank External:	Painted/Asphalt Coating
Pipe Location:	Underground

CONDUIT GAS & MART INC. (Continued) **U003241859**

Pipe Type:	STEEL/IRON
Pipe Internal:	None
Pipe External:	None
Second Containment:	None
Leak Detection:	None
Overfill Prot:	None
Dispenser:	Suction
Date Tested:	01/01/1998
Next Test Date:	Not reported
Missing Data for Tank:	No Missing Data
Date Closed:	Not reported
Test Method:	Horner EZ Check
Deleted:	False
Updated:	True
Lat/long:	Not reported

Tank Id:	5
Tank Location:	UNDERGROUND
Tank Status:	In Service
Install Date:	Not reported
Capacity (gals):	550
Product Stored:	UNLEADED GASOLINE
Tank Type:	Steel/carbon steel
Tank Internal:	None
Tank External:	Painted/Asphalt Coating
Pipe Location:	Underground
Pipe Type:	STEEL/IRON
Pipe Internal:	None
Pipe External:	None
Second Containment:	None
Leak Detection:	None
Overfill Prot:	None
Dispenser:	Suction
Date Tested:	01/01/1998
Next Test Date:	Not reported
Missing Data for Tank:	No Missing Data
Date Closed:	Not reported
Test Method:	Horner EZ Check
Deleted:	False
Updated:	True
Lat/long:	Not reported

Tank Id:	6
Tank Location:	UNDERGROUND
Tank Status:	In Service
Install Date:	Not reported
Capacity (gals):	550
Product Stored:	UNLEADED GASOLINE
Tank Type:	Steel/carbon steel
Tank Internal:	None
Tank External:	Painted/Asphalt Coating
Pipe Location:	Underground
Pipe Type:	STEEL/IRON
Pipe Internal:	None
Pipe External:	None

CONDUIT GAS & MART INC. (Continued) **U003241859**

Second Containment:	None
Leak Detection:	None
Overfill Prot:	None
Dispenser:	Suction
Date Tested:	01/01/1998
Next Test Date:	Not reported
Missing Data for Tank:	No Missing Data
Date Closed:	Not reported
Test Method:	Horner EZ Check
Deleted:	False
Updated:	True
Lat/long:	Not reported

Tank Id:	7
Tank Location:	UNDERGROUND
Tank Status:	In Service
Install Date:	Not reported
Capacity (gals):	550
Product Stored:	UNLEADED GASOLINE
Tank Type:	Steel/carbon steel
Tank Internal:	None
Tank External:	Painted/Asphalt Coating
Pipe Location:	Underground
Pipe Type:	STEEL/IRON
Pipe Internal:	None
Pipe External:	None
Second Containment:	None
Leak Detection:	None
Overfill Prot:	None
Dispenser:	Suction
Date Tested:	01/01/1998
Next Test Date:	Not reported
Missing Data for Tank:	No Missing Data
Date Closed:	Not reported
Test Method:	Horner EZ Check
Deleted:	False
Updated:	True
Lat/long:	Not reported

Tank Id:	8
Tank Location:	UNDERGROUND
Tank Status:	In Service
Install Date:	Not reported
Capacity (gals):	550
Product Stored:	UNLEADED GASOLINE
Tank Type:	Steel/carbon steel
Tank Internal:	None
Tank External:	Painted/Asphalt Coating
Pipe Location:	Underground
Pipe Type:	STEEL/IRON
Pipe Internal:	None
Pipe External:	None
Second Containment:	None
Leak Detection:	None
Overfill Prot:	None

CONDUIT GAS & MART INC. (Continued) **U003241859**

Dispenser:	Suction
Date Tested:	01/01/1998
Next Test Date:	Not reported
Missing Data for Tank:	No Missing Data
Date Closed:	Not reported
Test Method:	Horner EZ Check
Deleted:	False
Updated:	True
Lat/long:	Not reported

Tank Id:	9
Tank Location:	UNDERGROUND
Tank Status:	In Service
Install Date:	Not reported
Capacity (gals):	550
Product Stored:	UNLEADED GASOLINE
Tank Type:	Steel/carbon steel
Tank Internal:	None
Tank External:	Painted/Asphalt Coating
Pipe Location:	Underground
Pipe Type:	STEEL/IRON
Pipe Internal:	None
Pipe External:	None
Second Containment:	None
Leak Detection:	None
Overfill Prot:	None
Dispenser:	Suction
Date Tested:	01/01/1998
Next Test Date:	Not reported
Missing Data for Tank:	No Missing Data
Date Closed:	Not reported
Test Method:	Horner EZ Check
Deleted:	False
Updated:	True
Lat/long:	Not reported

SPILLS:

Facility ID:	0311992
Facility Type:	ER
DER Facility ID:	91143
Site ID:	102987
DEC Region:	2
Spill Date:	1/26/2004
Spill Number/Closed Date:	0311992 / 12/18/2013
Spill Cause:	Unknown
Spill Class:	Known release with minimal potential for fire or hazard. DEC Response. Willing Responsible Party. Corrective action taken.
SWIS:	2401
Investigator:	JAKOLLEE
Referred To:	Not reported
Reported to Dept:	1/26/2004
CID:	403
Water Affected:	Not reported
Spill Source:	Gasoline Station or other PBS Facility
Spill Notifier:	Other
Cleanup Ceased:	12/30/2005

CONDUIT GAS & MART INC. (Continued) **U003241859**

Cleanup Meets Std:	True
Last Inspection:	Not reported
Recommended Penalty:	False
UST Trust:	False
Remediation Phase:	0
Date Entered In Computer:	1/26/2004
Spill Record Last Update:	12/18/2013
Spiller Name:	Not reported
Spiller Company:	Not reported
Spiller Address:	Not reported
Spiller City,St,Zip:	***Update***, ZZ
Spiller Company:	001
Contact Name:	CHARLIE SCHMINDGALL
Contact Phone:	(631) 224-1680
DEC Memo:	Prior to Sept, 2004 data translation this spill Lead_DEC Field was "SUN"1/26/2004 Sangesland spoke to Charlie Schmindgall of Agressive Enviornmental (631-224-1680). He said the old 550 tanks were pulled "several months ago" (no update was made to PBS).PID readings at the time of the pull were 0.Lab results from endpoint samples showed some VOC & SVOC hit.Agressive is preparing a Tank Closure Report, that will show the VOC and SVOC hits are still there. Agressive has NOT been hired to do additional work. DEC will need to direct RP to do this additional work.3/15/04-Vought-Spill transferred from Rommel to Vought.4/13/04-Vought-File review by Vought:Closure Report for the Excavation of Underground Storage Tanks at Service Station (Charles Schmidgall Aggressive Environmental 631-224-1680) January 2004. Removal of twelve (550-gallon) gasoline USTs, and one (550-gallon) waste oil UST. Gasoline USTs were located to the east-northeast of the subject building and the waste oil UST was located directly to the east of the subject building. Thirteen soil endpoint samples were collected (eight from gasoline excavation and five from waste oil excavation). Soil analyticals showed minor PAH exceedences of up to 1170ppb benzo(a)anthracene(S12 7-8'), 1210ppb chrysene(S12 7-8'), 998ppb benzo(b)fluoranthene(S12 7-8'), 1040ppb benzo(k)fluoranthene(S12 7-8') and 1100ppb benzo(a)pyrene(S12 7-8'). No conclusions in report.DEC requires: 1)groundwater sample at former sampling location S3 (to incorporate adjacent former pump island) and a pump island along Pitkin Avenue 2)updated PBS registration.4/13/04-Vought-According to PBS records mailing contact is:Joseph Machia Jr.PJ Christy Inc.121-03 Dupont StreetPlainview, NY 11803Closure report prepared for:PJ Christie Inc.556 Central AvenueBethpage, NY 11714(note:this is the same address as current mailing address for Northland Citgo and as a result the requirement letter sent by DEC will contain BOTH addresses with Joseph Machia Jr. as contact). Vought prepared letter and transferred spill to Sun.4/13/04-Sun-Sent out requirement letter prepared by Vought via certified mail with due date of May 13, 2004.11/18/05-File Update by Sun: Final New Order of Consent was sent to Howard D. Stave, Esq. (Attorney for Northland) on 11/15/05. (Sun)01/03/06-A fully-executed original Order on Consent-effective December 30, 2005 was mailed from DEC's Attorney, John Urda, to Howard D. Stave, Esq. Attorney for the RP. (Sun)01/18/06-Sun sent a letter to Joseph Macchia to remind him that he must submit a Final Site Investigative Work Plan by February 24, 2006. (Sun) 03/14/06-Reassigned this P3 site to Tang. (Sun)03/24/06-Sun approved Site Investigative Work Plan submitted by Berninger Environmental. Per Consent Order, the Final Site Investigation Report is due 06/21/06. (Sun)03/24/06_Reassigned to

CONDUIT GAS & MART INC. (Continued) **U003241859**

Sun. (Sun)07/21/06: The Department approves Site Investigation Report prepared by Berninger, dated 6/19/06. The Remedial Action Plan is due 07/21/06. (Sun)09/11/06-Sun-The Department grants a 45 days extension request to complete the investigation. The Remedial Action Plan must be submitted by October 20, 2006. (Sun)11/13/06-Sun: The Department received the Supplemental Investigation and Proposed Remedial Work Plan on 10/25/06. Review of this report is pending.
(Sun)01/02/07-Sun: Sun approves the Supplemental Investigation and Proposed Remedial Work Plan. The Department requires that the Remedial Work Plan must be implemented by February 28,2007.
(Sun)07/10/07-Sun: Based on Quarterly sampling report taken on 1/15/07, the max BTEX concentration is 25, 830 ug/L in MW-4, including 130 ug/L (Benzene), 2,700 ug/L (Toluene), 4,000 ug/L (Ethylbenzene), 15,000 ug/L (m,p-Xylene) and 4,000 ug/l (o-Xylene). MTBE was Non-detected. Groundwater flow is in southwesten direction. Depth to water table is approximately 20 ft. bgs. No floating product was detected in any well. (Sun)09/10/07-Sun: Based on Quarterly sampling report taken on 5/31/07, the max BTEX concentration is 5,809ug/L in MW-4, including 19 ug/L (Benzene), 790 ug/L (Toluene), 700 ug/L(Ethylbenzene), 3,100 ug/L (m,p-Xylene) and 1,200 ug/l (o-Xylene). MTBE was Non-detected. Groundwater flow is in southeastern direction. Depth to water table is approximately 20 ft. bgs. No floating product was detected in any well. (Sun)10/29/07-Sun: Based on Quarterly sampling report taken on 8/20/07, the max BTEX concentration is 1,473 ug/L in MW-4, including ND (Benzene), 83 ug/L (Toluene), 210 ug/L(Ethylbenzene), 670 ug/L (m,p-Xylene) and 510 ug/l (o-Xylene). MTBE was Non-detected. Groundwater flow is in southeastern direction. Depth to water table is approximately 20 ft. bgs. No floating product was detected in any well. (Sun)07/09/08-Sun: Sun received the Monitoring Report dated May 2008. Total BTEX concentrations ranged from nd to 439 ppb and MTBE concentrations ranged from nd to 24 ppb.
(Sun)

----------07/24/08: Reassigned from Joe Sun to Chanda.8/5/08: Chanda received a Monthly Monitoring Report, prepared by Berninger Environmental, Inc., dated July 2008. This Monitoring Report stated that monitor site wells (MW-1 through MW-5) on monthly basis. No floating product was detected during this monitoring period. Site monitored, DO readings and iSOC operations and maintenance performed on July 01, 2008. (see eDocs)The next quarterly groundwater sampling report will be submitted to DEC by September 2008.9/8/08: Chanda received a Quarterly report prepared by BEI dated August 2008.(eDocs)Based on Quarterly sampling report taken on 8/18/08, the max BTEX concentration is 2,960 ug/L in MW-4. MTBE was Non-detected. Groundwater flow is in southeastern direction. Depth to water table is approximately 22 ft. bgs. No floating product was detected in any well.Next Quarterly Report be submitted to DEC by 12/15/08.10/6/08: Chanda received a Monthly Monitoring Report, prepared by Berninger Environmental, Inc., dated September 2008.5/27/09 This spill case transferred from K. Chanda to J.A. Maisonave. - JAM7/21/09 Received a Monitoring Report for the month of June 2009 submitted by Berninger Env., Inc. dated June 30, 2009. Five wells were gauged and no free product was detected during this monitoring period.I called Walter Berninger and told him that monthly monitoring and quarterly groundwater sampling should continue; however, report frequency can be reduced from monthly to quarterly.

CONDUIT GAS & MART INC. (Continued) **U003241859**

Reports should summarize all monitoring and sampling events for the previous quarter. This includes all sites under the Northland Marketing Consent Order. - JAM9/14/09 Reviewed Groundwater Monitoring Report for 3rd Qtr submitted by Berninger Env., Inc. dated August 31, 2009. On August 7, 2009, Berninger monitored 5 wells for free product and sampled for lab analysis. No free product was observed in any of the 5 wells. Total BTEX concentration for wells MW-1 through MW-5 were, 4ug/L, 80ug/L, ND, 1,111ug/L, and 2ug/L, respectively. MTBE was only detected in well MW-5 at 14ug/L. Well MW-4 had the highest concentration of BTEX and is the well furthest downgradient on-site. Delineation will be required. The next monitoring event is scheduled for November 2009. This report is uploaded to eDocs. - JAM1/25/10 Reviewed Groundwater Monitoring Report for 4th Qtr 2009 submitted by Berninger Env., Inc. dated December 31, 2009. On December 3, 2009, Berninger monitored for free product and sampled five wells for lab analysis. No free product was observed in any of the 5 wells. Total BTEX concentration for wells MW-1 through MW-5 were, 3ug/L, 4ug/L, ND, 1,634ug/L, and 3ug/L, respectively. MTBE was detected in wells MW-1, MW-4 and MW-5 at 14ug/L, 3ug/L and 39ug/L, respectively. Well MW-4 had the highest concentration of BTEX and is the well furthest downgradient on-site. This report is uploaded to eDocs. - JAM2/4/10 Issued letter to Joseph Macchia regarding several spill cases managed under the Northland Marketing Consent Order. The letter, with the excerpt regarding this spill is as follows:"The New York State Department of Environmental Conservation (NYSDEC) has reviewed several quarterly monitoring reports for the above referenced spill cases, which are being managed under an Order on Consent between NYSDEC and the Respondent. Our review has identified a number of problems with the reports and with the way the spills are being addressed. To remedy these problems, the NYSDEC requires the following:1.Groundwater samples collected from all sites should be analyzed for the TAGM 4046 list of petroleum related VOCs (see attached).2.Groundwater sample result summary tables must indicate the proper units of concentration (e.g., g/L, mg/L, etc.) and should include a column totaling the VOC concentrations for each well.3.Groundwater gauging data, including water table elevation, should be included in all reports along with an updated water table contour map indicating the groundwater flow direction determined during that monitoring event.4.The reports should include a discussion of the data gathered during that monitoring event. If an active remedial system is operating at a specific site, then a discussion of system performance should be included.5.The monitoring reports should include an additional section presenting recommendations for future work at the site based on the data gathered during that monitoring event.After reviewing several quarterly reports, the NYSDEC has the following site-specific comments:""586 South Conduit Avenue, Brooklyn - NYSDEC Spill No. 0311992Water table elevations in each well should be calculated for each gauging event and included in each monitoring report along with an updated figure showing groundwater flow direction. Additional monitoring wells must be installed to fully delineate the contaminant plume down-gradient of existing well MW-4."Letter uploaded to eDocs. - JAM3/23/10 Meeting held today at DEC Region 2 Offices to discuss the status of sites included in the Northland Marketing Consent Order. Those in attendance were as follows:Joseph Maisonave, NYSDECJon Kolleeny, NYSDECJoseph Macchia, Northland MarketingWalter Berninger, Berninger EnvironmentalThe discussion regarded items

CONDUIT GAS & MART INC. (Continued) **U003241859**

included in the DEC letter issued to Joseph Macchia on February 4, 2010. Items 1 through 5 should be included in the next quarterly groundwater monitoring reports and all site-specific requirements will be addressed under separate letters. The DEC verbally approved reducing the groundwater gauging/monitoring and reporting requirements from monthly to quarterly events. - JAM7/1/10 Reviewed Groundwater Monitoring Report for the 1st Qtr 2010 submitted by Berninger Env., Inc. (BEI) dated March 31, 2010. On March 8, 2010, Berninger gauged and sampled five wells for lab analysis. No free product was observed in any of the 5 wells. Total VOC concentrations ranged from ND in well MW-3 to 1,343 ug/L in well MW-4. Well MW-4 is the most down-gradient well and is the only will with an iSOC vessel installed. BEI recommends continuing monitoring and maintenance of the iSOC vessel. No monitoring wells were proposed down-gradient of well MW-4, which was required in the DEC letter issued on February 4, 2010. Report is uploaded to eDocs. - JAM10/11/11: This spill case transferred from J. Maisonave to J. Kolleeny. On 10/5/11, received email from Walter Berninger of Berninger Envt'l Inc. (BEI): "Jonathan, I have been reviewing our Northland projects and see that we have been finally reached reductions at 586 South Conduit Ave, Brooklyn site to request site closure on behalf of our client. Please review our latest quarterly sampling results for S. Conduit site and advise if I can submit a formal letter to request closure of spill number. Thanks for your help in resolving this site." After reviewing June 2011 rpt by BEI (in eDocs, as well as March 2011 rpt), on 10/11/11 I sent email reply to Mr. Berninger: "I looked over most recent report I have for 586 South Conduit Ave. site (dated June 30, 2011), and also reviewed site history in our database, and I have several questions. First, I don't seem to have a pdf version of "Supplt'l Investig and Proposed Remedial Work Plan" rpt dated 12/19/06 by BEI. Can you please provide an electronic version of that rpt? Next, I noticed that in Joe Sun's approval letter for remedial plan, dated 1/2/07, he stated that BEI's remedial proposal involved installing a 2-inch well adjacent to well MW-4 for install'n of iSOC gas infusion probe; however, your monitoring rpts indicate that probe was installed directly in well MW-4. Can you explain/clarify this issue?Next, June 30, 2011 rpt states that at a "March" meeting, BEI informed me that subway system is present immediately south and east of site and prevents install'n of a well down-gradient of MW-4, as requested by Joseph Maisonave of our office. I don't recall any meeting in March 2011; we did meet in March 2010, but Joe Maisonave's meeting notes from that occasion do not mention any discussion of subway system preventing install'n of a down-gradient well. Can you please revise site plan to show UST location(s), location(s) of subway, and provide a scale so I can get sense of how far MW-4 is from sidewalk along Pitkin Ave.? Finally, June 30, 2011 rpt includes recommendations for both continued use of oxygen infusion vessel, and for site/spill closure; these two recommendations are at odds, since closure of site/spill would mean approval of No Further Action at site. Has Sept. 2011 GW sampling been performed? If so, I'd like to see results. Also, I think it might be a good idea to remove oxygen infusion vessel from MW-4 and conduct several rounds of GW sampling to confirm that total VOC and total BTEX concentrations remain low without probe in well. Please let me know." - JK10/14/11: After reviewing water table maps in several rpts for this site, sent email to Walter Berninger of BEI: "Dear Mr. Berninger: I've looked at several rpts for this spill site (June 2010, March 2011, June 2011),

CONDUIT GAS & MART INC. (Continued) **U003241859**

and noticed that water table contour map diagram in each rpt uses same depth to water measurements for each well over and over again from one rpt to next, rather than using depth to water measurements taken during monitoring event which is subject of each rpt. As I mentioned recently for another site (4090 Boston Rd, sp0513437), depth to water measurements collected during each quarterly GW monitoring event should be used to calculate water table elevations and generate a water table contour map corresponding to water levels measured during that monitoring event, so each rpt should include an up-to-date water table contour map. Please include up-to-date water table contour maps using latest depth to water measurements in all future rpts for this spill site, and in rpts for other spill sites being managed by BEI. Please let me know if you have any questions." - JK12/05/13: Reviewed Sept. 2013 Mon Rpt by Berninger Envt'l, dated 9/30/13 (in eDocs). Results of gauging/sampling of five on-site wells on 9/3/13 showed no LNAPL detected in any well, and all wells were ND for dissolved VOCs. Based on data, Berninger recommends removal of iSOC oxygen emitter from well MW-4 and closure of spill, but states that until spill closure is approved, they will continue to conduct monthly maintenance of iSOC oxygen emitter and to do quarterly GW sampling, with next event scheduled for Dec. 2013. This site will be discussed at meeting with Berninger & RP on 12/6/13. - J. Kolleeny12/18/13: At 12/6/13 meeting with Berninger Envt'l (Walter B.) and Joseph Macchia (RP), this site was discussed. Prior to meeting, Berninger provided pdf with site plan and GW data table for reference during meeting (in eDocs as "brief"). GW data (from Sept. 2013 Rpt mentioned in above 12/05/13 entry) show no VOCs detected in latest GW sampling event (9/3/13), and good decreasing trends in wells that had impacts leading up to that last sampling event. I asked about down-gradient delineation of impacts in well MW-4 (historically worst well), and Berninger explained that they were unable to install a down-gradient well due to presence of subway tunnel to south of site. I agreed that based on available data, this spill can be closed. On 12/18/13, sent closure letter (in eDocs) to Mr. Macchia, cc to Berninger. - JK

Remarks: they were removing tanks when they noticed a residual of gasoilne from the labrotory data

Material:

Site ID:	102987
Operable Unit ID:	877224
Operable Unit:	01
Material ID:	497230
Material Code:	0009
Material Name:	Gasoline
Case No.:	Not reported
Material FA:	Petroleum
Quantity:	0
Units:	Pounds
Recovered:	No
Resource Affected:	Not reported
Oxygenate:	False

Tank Test:

345 **EDR US Hist Auto Stat** **1015283168**
1833 E NEW YORK AVE **N/A**
BROOKLYN, NY 11207

EDR Historical Auto Stations:

Name:	OLYMPIC AUTO REPRS
Year:	2000
Address:	1833 E NEW YORK AVE
Name:	OLYMPIC AUTO REPAIR
Year:	2001
Address:	1833 E NEW YORK AVE
Name:	OLYMPIC AUTO REPAIR
Year:	2002
Address:	1833 E NEW YORK AVE
Name:	OLYMPIC AUTO REPAIRS INC
Year:	2005
Address:	1833 E NEW YORK AVE
Name:	L & J AUTO REPAIR
Year:	2007
Address:	1833 E NEW YORK AVE
Name:	OLYMPIC AUTO REPAIRS INC
Year:	2008
Address:	1833 E NEW YORK AVE
Name:	OLYMPIC AUTO REPAIRS INC
Year:	2009
Address:	1833 E NEW YORK AVE
Name:	D & H AUTO REPAIR
Year:	2010
Address:	1833 E NEW YORK AVE

---

346 **WARTBURG LUTHERAN HOME FOR THE AGING** **NY UST** **U000396960**
50 SHEFFIELD AVENUE **N/A**
BROOKLYN, NY 11207

UST:

Id/Status:	2-158844 / Active
Program Type:	PBS
Region:	STATE
DEC Region:	2
Expiration Date:	06/05/2012
UTM X:	593137.40688999998
UTM Y:	4503356.2031100001
Site Type:	Other

Affiliation Records:

Site Id:	5338
Affiliation Type:	Facility Owner
Company Name:	WARTBURG LUTHERAN HOME FOR THE AGING
Contact Type:	DIRECTOR OF FACILITIES
Contact Name:	BARRY FRANKENSTEIN
Address1:	50 SHEFFIELD AVENUE
Address2:	Not reported
City:	BROOKLYN

WARTBURG LUTHERAN HOME FOR THE AGING (Continued) **U000396960**

State:	NY
Zip Code:	11207
Country Code:	001
Phone:	(718) 345-2273
EMail:	Not reported
Fax Number:	Not reported
Modified By:	NRLOMBAR
Date Last Modified:	7/31/2008

Site Id:	5338
Affiliation Type:	Mail Contact
Company Name:	WARTBURG LUTHERAN HOME FOR THE AGING
Contact Type:	DIRECTOR OF FACILITIES
Contact Name:	BARRY FRANKENSTEIN
Address1:	50 SHEFFIELD AVENUE
Address2:	Not reported
City:	BROOKLYN
State:	NY
Zip Code:	11207
Country Code:	001
Phone:	(718) 345-2273
EMail:	Not reported
Fax Number:	Not reported
Modified By:	NRLOMBAR
Date Last Modified:	7/31/2008

Site Id:	5338
Affiliation Type:	On-Site Operator
Company Name:	WARTBURG LUTHERAN HOME FOR THE AGING
Contact Type:	Not reported
Contact Name:	BARRY FRANKENSTEIN
Address1:	Not reported
Address2:	Not reported
City:	Not reported
State:	NN
Zip Code:	Not reported
Country Code:	999
Phone:	(718) 345-2273
EMail:	Not reported
Fax Number:	Not reported
Modified By:	NRLOMBAR
Date Last Modified:	7/31/2008

Site Id:	5338
Affiliation Type:	Emergency Contact
Company Name:	WARTBURG LUTHERAN HOME FOR THE AGING
Contact Type:	Not reported
Contact Name:	BARRY FRANKENSTEIN
Address1:	Not reported
Address2:	Not reported
City:	Not reported
State:	NN
Zip Code:	Not reported
Country Code:	999
Phone:	(718) 345-2273
EMail:	Not reported
Fax Number:	Not reported

WARTBURG LUTHERAN HOME FOR THE AGING (Continued) **U000396960**

Modified By: NRLOMBAR
Date Last Modified: 7/31/2008

Tank Info:

Tank Number: 001
Tank ID: 8549
Tank Status: Closed - In Place
Material Name: Closed - In Place
Capacity Gallons: 1500
Install Date: 02/01/1972
Date Tank Closed: 12/08/2009
Registered: True
Tank Location: Underground
Tank Type: Steel/carbon steel
Material Code: 0001
Common Name of Substance: #2 Fuel Oil (On-Site Consumption)

Tightness Test Method: 21
Date Test: 02/12/2007
Next Test Date: Not reported
Pipe Model: Not reported
Modified By: MSBAPTIS
Last Modified: 12/29/2009

Equipment Records:

A00 - Tank Internal Protection - None
D01 - Pipe Type - Steel/Carbon Steel/Iron
F06 - Pipe External Protection - Wrapped
G00 - Tank Secondary Containment - None
J02 - Dispenser - Suction Dispenser
C00 - Pipe Location - No Piping
I04 - Overfill - Product Level Gauge (A/G)
H04 - Tank Leak Detection - Groundwater Well
B00 - Tank External Protection - None

Tank Number: 002
Tank ID: 232199
Tank Status: In Service
Material Name: In Service
Capacity Gallons: 1000
Install Date: 01/01/1996
Date Tank Closed: Not reported
Registered: True
Tank Location: Underground
Tank Type: Steel/carbon steel
Material Code: 0001
Common Name of Substance: #2 Fuel Oil (On-Site Consumption)

Tightness Test Method: 21
Date Test: 12/23/2009
Next Test Date: Not reported
Pipe Model: Not reported
Modified By: BKFALVEY
Last Modified: 09/30/2010

WARTBURG LUTHERAN HOME FOR THE AGING (Continued) **U000396960**

Equipment Records:

H04 - Tank Leak Detection - Groundwater Well
A00 - Tank Internal Protection - None
D01 - Pipe Type - Steel/Carbon Steel/Iron
F06 - Pipe External Protection - Wrapped
G00 - Tank Secondary Containment - None
J02 - Dispenser - Suction Dispenser
C00 - Pipe Location - No Piping
I04 - Overfill - Product Level Gauge (A/G)
B00 - Tank External Protection - None

---

346 **WARTBURG LUTHERAN HOME FOR THE AGING/WARTBURG NURSING HOME** **FINDS** **1016399665**
50 SHEFFIELD AVE **N/A**
BROOKLYN, NY 11207

FINDS:

Registry ID: 110055335249

Environmental Interest/Information System
FIS (New York - Facility Information System) is New York's Department of Environmental Conservation (DEC) information system for tracking environmental facility information found across the State.

---

346 **WARTBURG LUTHERAN HOME FOR THE AGING** **NY LTANKS** **S110045457**
50 SHEFFIELD AVENUE **N/A**
BROOKLYN, NY 11207

LTANKS:

Site ID:	421105
Spill Number/Closed Date:	0908501 / 1/15/2010
Spill Date:	10/28/2009
Spill Cause:	Tank Test Failure
Spill Source:	Commercial/Industrial
Spill Class:	Known release with minimal potential for fire or hazard. DEC Response. Willing Responsible Party. Corrective action taken.
Cleanup Ceased:	Not reported
Cleanup Meets Standard:	False
SWIS:	2401
Investigator:	LXZIELIN
Referred To:	Not reported
Reported to Dept:	10/28/2009
CID:	Not reported
Water Affected:	Not reported
Spill Notifier:	Other
Last Inspection:	Not reported
Recommended Penalty:	False
UST Involvement:	False
Remediation Phase:	0
Date Entered In Computer:	10/28/2009
Spill Record Last Update:	6/30/2010
Spiller Name:	Not reported
Spiller Company:	WARTBURG LUTHERAN HOME FOR THE AGING
Spiller Address:	Not reported
Spiller City,St,Zip:	NY

WARTBURG LUTHERAN HOME FOR THE AGING (Continued) **S110045457**

Spiller County:	999
Spiller Contact:	NICK CANONICO-= NOVA CONSULTING NORTHEAST
Spiller Phone:	(516) 352-3233
Spiller Extention:	Not reported
DEC Region:	2
DER Facility ID:	5331
DEC Memo:	10/29/09-Vought-Primary off-hours responder. Vought called Nova Consulting (Nick Canonico 516-352-3233) and left message to return call to DEC. As per PBS #2-15884, site has one 1500-gallon diesel UST and site owner info is:Mr. Barry FrankensteinWartburg Lutheran Home For the Aging50 Sheffield AvenueBrooklyn, NY 11207Ph: 718-345-2273Fax: (718)485-9236Vought sent TTF with cc to Canonico via email. Spill assigned to DEC Krimgold as site is PBS site. Vought received email reply from Canonico that two tanks failed (one wet and one dry leak). Vought required PBS registration to be updated and that tank with wet leak be emptied immediately to prevent release to soil and or groundwater. Requested confirmation from Canonico that UST will be emptied.01/15/10. J. Krimgold reviewed the letter report submitted by Pro Test Env. dated Dec. 28, 2009. According to the report the tank failed due to the old abandoned fill line. The line was disconnected and tank retested and passed. During line and tank top excavation no contamination was found. Case closed.
Remarks:	underground tank test failure. removal- investigation will be done.

Material:

Site ID:	421105
Operable Unit ID:	1177040
Operable Unit:	01
Material ID:	2169782
Material Code:	0008
Material Name:	Diesel
Case No.:	Not reported
Material FA:	Petroleum
Quantity:	Not reported
Units:	Not reported
Recovered:	Not reported
Resource Affected:	Not reported
Oxygenate:	False

Tank Test:

---

347 **COMMERCIAL BUILDING** **NY Spills** **S117394477**
194 SCHENCK AVE **N/A**
BROOKLYN, NY

SPILLS:

Facility ID:	1410068
Facility Type:	ER
DER Facility ID:	458654
Site ID:	503732
DEC Region:	2
Spill Date:	1/7/2015
Spill Number/Closed Date:	1410068 / Not Reported
Spill Cause:	Unknown
Spill Class:	Not reported
SWIS:	2401

COMMERCIAL BUILDING (Continued) **S117394477**

Investigator:	Unassigned
Referred To:	Not reported
Reported to Dept:	1/14/2015
CID:	Not reported
Water Affected:	Not reported
Spill Source:	Commercial/Industrial
Spill Notifier:	Other
Cleanup Ceased:	Not reported
Cleanup Meets Std:	False
Last Inspection:	Not reported
Recommended Penalty:	False
UST Trust:	False
Remediation Phase:	1
Date Entered In Computer:	1/14/2015
Spill Record Last Update:	1/16/2015
Spiller Name:	Not reported
Spiller Company:	UNKNOWN
Spiller Address:	Not reported
Spiller City,St,Zip:	NY
Spiller Company:	999
Contact Name:	LARRY VETTER
Contact Phone:	(631) 406-3155
DEC Memo:	1/14/2015 - Feng - Duty Desk. Talked to Larry Vetter of WE Science (631-406-3155, LVetter@VEScience.com). The attorney of the current property owner called him and asked him to review the Phase 2 report. There is a potential buyer, Partner, did the Phase 2 to fulfill the bank, Wells Fargo, requirement for a loan to purchase the property. Before the Phase 2, Phase 1 was done. Some of the historical use of the property has triggered the Phase 2 investigation. In 1908, it was used for iron workshop; 1928-1934, current building was built and used for auto repair shop; 1940-1945, oil company; 1945-1979, wood work facility; 1980-2007, truck garage; 2007-present, Vision Moving and Storage. Under the Phase 2, 4 soil borings were installed with Geoprobe and hit refusal at 3, 12, 16, and 20 feet before encountering groundwater. Regional Groundwater might be at 30-35 feet. There were 2 soil vapor samples, 4 soil samples were collected and analyzed. No groundwater sample has been collected. Benzo-(a)-Pyrene is 2.5 ppm in one of the samples. At this time, the buyer wants the current owner to resolve the problem before any transaction could be done. The Phase 2 report will be sent over.
Remarks:	contact larry for more information - caller advises report says out of 600 samples - 2 samples have elevated reading - cleanup pending

Material:

Site ID:	503732
Operable Unit ID:	1253082
Operable Unit:	01
Material ID:	2255287
Material Code:	9999
Material Name:	Other - benzo-a-pyrene
Case No.:	Not reported
Material FA:	Other
Quantity:	Not reported
Units:	Not reported
Recovered:	Not reported
Resource Affected:	Not reported
Oxygenate:	False

COMMERCIAL BUILDING (Continued) **S117394477**

Tank Test:

---

348 **RAM JAN OIL CORP** **NY UST** **U000404944**
2111 ATLANTIC AVENUE **N/A**
BROOKLYN, NY 11233

UST:

Id/Status:	2-401447 / Active
Program Type:	PBS
Region:	STATE
DEC Region:	2
Expiration Date:	08/26/2019
UTM X:	592167.24141000002
UTM Y:	4503330.16591
Site Type:	Retail Gasoline Sales

Affiliation Records:

Site Id:	19192
Affiliation Type:	Mail Contact
Company Name:	SPARTAN PETROLEUM CORP
Contact Type:	Not reported
Contact Name:	JAY SEMELMACHER
Address1:	3333 NEW HYDE PARK ROAD
Address2:	SUITE 201
City:	NEW HYDE PARK
State:	NY
Zip Code:	11042
Country Code:	001
Phone:	(516) 365-8700
EMail:	JZ@SPARTANPETRO.COM
Fax Number:	Not reported
Modified By:	MSBAPTIS
Date Last Modified:	9/17/2014

Site Id:	19192
Affiliation Type:	On-Site Operator
Company Name:	RAM JAN OIL CORP
Contact Type:	Not reported
Contact Name:	RAM JAN
Address1:	Not reported
Address2:	Not reported
City:	Not reported
State:	NN
Zip Code:	Not reported
Country Code:	001
Phone:	(917) 859-4644
EMail:	Not reported
Fax Number:	Not reported
Modified By:	NRLOMBAR
Date Last Modified:	4/18/2013

Site Id:	19192
Affiliation Type:	Emergency Contact
Company Name:	SPARTAN PETROLEUM CORP
Contact Type:	Not reported
Contact Name:	JAY SEMELMACHER
Address1:	Not reported

RAM JAN OIL CORP (Continued) **U000404944**

Address2:	Not reported
City:	Not reported
State:	NN
Zip Code:	Not reported
Country Code:	999
Phone:	(516) 993-4750
EMail:	Not reported
Fax Number:	Not reported
Modified By:	DMMOLOUG
Date Last Modified:	2/6/2014

Site Id:	19192
Affiliation Type:	Facility Owner
Company Name:	SPARTAN PETROLEUM CORP.
Contact Type:	PROPERTY MGR
Contact Name:	JAY SEMELMACHER
Address1:	3333 NEW HYDE PARK RD, SUITE 201
Address2:	Not reported
City:	NEW HYDE PARK
State:	NY
Zip Code:	11042
Country Code:	001
Phone:	(516) 993-4750
EMail:	Not reported
Fax Number:	Not reported
Modified By:	MSBAPTIS
Date Last Modified:	9/17/2014

Tank Info:

Tank Number:	01
Tank ID:	21808
Tank Status:	In Service
Material Name:	In Service
Capacity Gallons:	4000
Install Date:	10/01/1982
Date Tank Closed:	Not reported
Registered:	True
Tank Location:	Underground
Tank Type:	Steel/carbon steel
Material Code:	2712
Common Name of Substance:	Gasoline/Ethanol

Tightness Test Method:	21
Date Test:	06/03/2014
Next Test Date:	06/03/2019
Pipe Model:	Not reported
Modified By:	MSBAPTIS
Last Modified:	09/17/2014

Equipment Records:

A00 - Tank Internal Protection - None
D02 - Pipe Type - Galvanized Steel
F08 - Pipe External Protection - Retrofitted Impressed Current
G00 - Tank Secondary Containment - None
J01 - Dispenser - Pressurized Dispenser
B08 - Tank External Protection - Retrofitted Impressed Current

RAM JAN OIL CORP (Continued) **U000404944**

C02 - Pipe Location - Underground/On-ground
I02 - Overfill - High Level Alarm
K01 - Spill Prevention - Catch Basin
L99 - Piping Leak Detection - Other
H05 - Tank Leak Detection - In-Tank System (ATG)
E00 - Piping Secondary Containment - None
L07 - Piping Leak Detection - Pressurized Piping Leak Detector

Tank Number:	02
Tank ID:	21809
Tank Status:	In Service
Material Name:	In Service
Capacity Gallons:	4000
Install Date:	10/01/1982
Date Tank Closed:	Not reported
Registered:	True
Tank Location:	Underground
Tank Type:	Steel/carbon steel
Material Code:	2712
Common Name of Substance:	Gasoline/Ethanol
Tightness Test Method:	21
Date Test:	06/03/2014
Next Test Date:	06/03/2019
Pipe Model:	Not reported
Modified By:	MSBAPTIS
Last Modified:	09/17/2014

Equipment Records:

A00 - Tank Internal Protection - None
D02 - Pipe Type - Galvanized Steel
F08 - Pipe External Protection - Retrofitted Impressed Current
G00 - Tank Secondary Containment - None
J02 - Dispenser - Suction Dispenser
L09 - Piping Leak Detection - Exempt Suction Piping
B08 - Tank External Protection - Retrofitted Impressed Current
C02 - Pipe Location - Underground/On-ground
I02 - Overfill - High Level Alarm
K01 - Spill Prevention - Catch Basin
E00 - Piping Secondary Containment - None
H05 - Tank Leak Detection - In-Tank System (ATG)

Tank Number:	03
Tank ID:	21810
Tank Status:	In Service
Material Name:	In Service
Capacity Gallons:	4000
Install Date:	10/01/1982
Date Tank Closed:	Not reported
Registered:	True
Tank Location:	Underground
Tank Type:	Steel/carbon steel
Material Code:	0008
Common Name of Substance:	Diesel
Tightness Test Method:	21

RAM JAN OIL CORP (Continued) **U000404944**

Date Test: 06/03/2014
Next Test Date: 06/03/2019
Pipe Model: Not reported
Modified By: MSBAPTIS
Last Modified: 09/17/2014

Equipment Records:

A00 - Tank Internal Protection - None
D02 - Pipe Type - Galvanized Steel
F08 - Pipe External Protection - Retrofitted Impressed Current
G00 - Tank Secondary Containment - None
J01 - Dispenser - Pressurized Dispenser
B08 - Tank External Protection - Retrofitted Impressed Current
C02 - Pipe Location - Underground/On-ground
I02 - Overfill - High Level Alarm
K01 - Spill Prevention - Catch Basin
L99 - Piping Leak Detection - Other
H05 - Tank Leak Detection - In-Tank System (ATG)
E00 - Piping Secondary Containment - None
I03 - Overfill - Automatic Shut-Off
L07 - Piping Leak Detection - Pressurized Piping Leak Detector

Tank Number: 04
Tank ID: 21811
Tank Status: In Service
Material Name: In Service
Capacity Gallons: 4000
Install Date: 06/01/1990
Date Tank Closed: Not reported
Registered: True
Tank Location: Underground
Tank Type: Steel/carbon steel
Material Code: 2712
Common Name of Substance: Gasoline/Ethanol

Tightness Test Method: 21
Date Test: 06/03/2014
Next Test Date: 06/03/2019
Pipe Model: Not reported
Modified By: MSBAPTIS
Last Modified: 09/17/2014

Equipment Records:

B08 - Tank External Protection - Retrofitted Impressed Current
C02 - Pipe Location - Underground/On-ground
H01 - Tank Leak Detection - Interstitial - Electronic Monitoring
I02 - Overfill - High Level Alarm
K01 - Spill Prevention - Catch Basin
L99 - Piping Leak Detection - Other
A00 - Tank Internal Protection - None
D01 - Pipe Type - Steel/Carbon Steel/Iron
F08 - Pipe External Protection - Retrofitted Impressed Current
J01 - Dispenser - Pressurized Dispenser
H05 - Tank Leak Detection - In-Tank System (ATG)
E00 - Piping Secondary Containment - None
G04 - Tank Secondary Containment - Double-Walled (Underground)
L07 - Piping Leak Detection - Pressurized Piping Leak Detector

RAM JAN OIL CORP (Continued) **U000404944**

Tank Number:	05
Tank ID:	21812
Tank Status:	In Service
Material Name:	In Service
Capacity Gallons:	4000
Install Date:	06/01/1990
Date Tank Closed:	Not reported
Registered:	True
Tank Location:	Underground
Tank Type:	Steel/carbon steel
Material Code:	2712
Common Name of Substance:	Gasoline/Ethanol
Tightness Test Method:	21
Date Test:	06/03/2014
Next Test Date:	06/03/2019
Pipe Model:	Not reported
Modified By:	MSBAPTIS
Last Modified:	09/17/2014

Equipment Records:

B08 - Tank External Protection - Retrofitted Impressed Current
C02 - Pipe Location - Underground/On-ground
H01 - Tank Leak Detection - Interstitial - Electronic Monitoring
I02 - Overfill - High Level Alarm
K01 - Spill Prevention - Catch Basin
H05 - Tank Leak Detection - In-Tank System (ATG)
A00 - Tank Internal Protection - None
D01 - Pipe Type - Steel/Carbon Steel/Iron
F08 - Pipe External Protection - Retrofitted Impressed Current
J02 - Dispenser - Suction Dispenser
L09 - Piping Leak Detection - Exempt Suction Piping
E00 - Piping Secondary Containment - None
G04 - Tank Secondary Containment - Double-Walled (Underground)

---

348 **CON EDISON** **NY MANIFEST** **S109943571**
2111 ATLANTIC AV **NY Spills** **N/A**
BROOKLYN, NY 11201

NY MANIFEST:

EPA ID:	NYP004487872
Country:	USA

Mailing Info:

Name:	CON EDISON
Contact:	CON EDISION
Address:	4 IRVING PL
Address 2:	15TH FL
City/State/Zip:	NEW YORK, NY 10003
Country:	USA
Phone:	Not reported

Manifest:

Document ID:	Not reported
Manifest Status:	Not reported
Trans1 State ID:	NJD003812047
Trans2 State ID:	Not reported

CON EDISON (Continued) **S109943571**

Generator Ship Date:	04/03/2014
Trans1 Recv Date:	04/03/2014
Trans2 Recv Date:	Not reported
TSD Site Recv Date:	04/03/2014
Part A Recv Date:	Not reported
Part B Recv Date:	Not reported
Generator EPA ID:	NYP004487872
Trans1 EPA ID:	Not reported
Trans2 EPA ID:	Not reported
TSDF ID:	NJD991291105
Waste Code:	Not reported
Quantity:	50
Units:	G - Gallons (liquids only)* (8.3 pounds)
Number of Containers:	1
Container Type:	TT - Cargo tank, tank trucks
Handling Method:	T Chemical, physical, or biological treatment.
Specific Gravity:	1
Year:	2014
Manifest Tracking Num:	002360934GBF
Import Ind:	N
Export Ind:	N
Discr Quantity Ind:	N
Discr Type Ind:	N
Discr Residue Ind:	N
Discr Partial Reject Ind:	N
Discr Full Reject Ind:	N
Manifest Ref Num:	Not reported
Alt Fac RCRA Id:	Not reported
Alt Fac Sign Date:	Not reported
Mgmt Method Type Code:	H110

EPA ID:	NYP000965590
Country:	USA

Mailing Info:

Name:	BP PRODUCTS NORTH AMERICA AP STATION 30629
Contact:	BP PRODUCTS NORTH AMERICA AP STATION 30629
Address:	PO BOX 80249
City/State/Zip:	RANCHO SANTA MARGARITA, CA 92688
Country:	USA
Phone:	949-460-5200

Manifest:

Document ID:	Not reported
Manifest Status:	Not reported
Trans1 State ID:	NJR000023036
Trans2 State ID:	Not reported
Generator Ship Date:	12/04/2009
Trans1 Recv Date:	12/04/2009
Trans2 Recv Date:	Not reported
TSD Site Recv Date:	12/04/2009
Part A Recv Date:	Not reported
Part B Recv Date:	Not reported
Generator EPA ID:	NYP000965590
Trans1 EPA ID:	Not reported
Trans2 EPA ID:	Not reported

CON EDISON (Continued) **S109943571**

TSDF ID:	NJD991291105
Waste Code:	Not reported
Quantity:	600.0
Units:	P - Pounds
Number of Containers:	3.0
Container Type:	DM - Metal drums, barrels
Handling Method:	B Incineration, heat recovery, burning.
Specific Gravity:	1.0
Year:	2009
Manifest Tracking Num:	001274869JJK
Import Ind:	N
Export Ind:	N
Discr Quantity Ind:	N
Discr Type Ind:	N
Discr Residue Ind:	N
Discr Partial Reject Ind:	N
Discr Full Reject Ind:	N
Manifest Ref Num:	Not reported
Alt Fac RCRA Id:	Not reported
Alt Fac Sign Date:	Not reported
Mgmt Method Type Code:	H141

Document ID:	Not reported
Manifest Status:	Not reported
Trans1 State ID:	NJR000023036
Trans2 State ID:	Not reported
Generator Ship Date:	05/03/2013
Trans1 Recv Date:	05/03/2013
Trans2 Recv Date:	Not reported
TSD Site Recv Date:	05/06/2013
Part A Recv Date:	Not reported
Part B Recv Date:	Not reported
Generator EPA ID:	NYP000965590
Trans1 EPA ID:	Not reported
Trans2 EPA ID:	Not reported
TSDF ID:	NJD991291105
Waste Code:	Not reported
Quantity:	200
Units:	P - Pounds
Number of Containers:	1
Container Type:	DM - Metal drums, barrels
Handling Method:	L Landfill.
Specific Gravity:	1
Year:	2013
Manifest Tracking Num:	004059726JJK
Import Ind:	N
Export Ind:	N
Discr Quantity Ind:	N
Discr Type Ind:	N
Discr Residue Ind:	N
Discr Partial Reject Ind:	N
Discr Full Reject Ind:	N
Manifest Ref Num:	Not reported
Alt Fac RCRA Id:	Not reported
Alt Fac Sign Date:	Not reported
Mgmt Method Type Code:	H141

CON EDISON (Continued) **S109943571**

SPILLS:

Facility ID:	0907379
Facility Type:	ER
DER Facility ID:	368932
Site ID:	419897
DEC Region:	2
Spill Date:	9/30/2009
Spill Number/Closed Date:	0907379 / Not Reported
Spill Cause:	Equipment Failure
Spill Class:	Known release with minimal potential for fire or hazard. DEC Response. Willing Responsible Party. Corrective action taken.
SWIS:	2401
Investigator:	rjfeng
Referred To:	INVESTIGATION REPORT 6/2012
Reported to Dept:	9/30/2009
CID:	Not reported
Water Affected:	Not reported
Spill Source:	Gasoline Station or other PBS Facility
Spill Notifier:	Other
Cleanup Ceased:	5/24/2010
Cleanup Meets Std:	False
Last Inspection:	Not reported
Recommended Penalty:	False
UST Trust:	False
Remediation Phase:	1
Date Entered In Computer:	9/30/2009
Spill Record Last Update:	8/13/2013
Spiller Name:	Not reported
Spiller Company:	TANK
Spiller Address:	Not reported
Spiller City,St,Zip:	NY
Spiller Company:	999
Contact Name:	SAME AS ABOVE
Contact Phone:	Not reported
DEC Memo:	Vought on desk duty - Patel on daytime duty10/21/09-Vought-Duty desk officer. Called David Greffenius (Delta (914) 495-9929 fax:914-769-1380) and left message that CSL was being sent to owner as per PBS and left contact information for DEC Kumar Patel. Vought sent CSL with one month due date to address with cc to Greffenius as per PBS #2-401447:Spartan Petroleum Corp. **current property and tanks owner**3333 New Hyde Park Road, Suite 201New Hyde Park, NY 11042contact: Henry AlpertPh. (516) 365-8700Fax (516) 365-1606email: hank@spartanpetro.com11/23/09-Hiralkumar Patel.PBS #: 2-401447. site has four 4,000 gal gasoline USTs and one 4,000 gal diesel UST, currently in-service. all tanks were tested and found tight on 07/13/09.alternate addresses: 24-32 Monaco Pl, 2111-2117 Atlantic Aveno other spills found.3:28 PM:- spoke with David. he finished report and will submit by 11/25/09.11/27/09-Hiralkumar Patel. received email from David (at 2:35 PM on 11/25/09) including report. abstract:- installed five soil borings (SB-1 to SB-5) to a depth of 20-30 ft bg, except borings SB-3 and SB-4 where refusal encountered at 3 ft and 4.5 ft bg, respectively- soil samples collected from borings at soil/groundwater interface/refusal depth and at highest PID- six soil samples (one from borings SB-1 to SB-4 and two from boring SB-5) were submitted for analysis- temporary wells installed at SB-1, SB-2 and SB-5- collected three groundwater samples from temporary wells- LNAPL was not found in temporary wells- petroleum

CON EDISON (Continued) **S109943571**

sheen observed on water that entered the shallow borings SB-3 and SB-4- no water sample collected from SB-3 and SB-4 as its not true groundwater- site is about 85 ft above mean sea level- site has five 4,000 gal USTs with three pump islands (six dispensers)- a public school (P.S. 155) is located northeast of the subject site along Herkimer street less than ---------- groundwater found at 10 to 12 ft depth- grondwater in vicinity of the site flows in a southeasterly ditection towards Jamaica Bay less than ---------- subject site is underlain by dark brown silty fine sand to medium grained sand with cobbles; construction materials were also encountered during hand clearing from 0 to 6.5 ft bg- found heavy soil contamination in samples from SB-3 and SB-5- found heavy groundwater contamination in SB-5 and high MTBE in SB-1- groundwater samples were analyzed outside of holding time less than ==========- no PID readings found in SB-1, SB-2 or SB-3- found 1,385 ppm on PID in SB-4 at 0-4.5 ft during hand clearing- found PID readings from 83 to 745 ppm from SB-5- found strong petroleum odors in boring SB-5 to depth of 26.5 ft less than ---------- samples were analyzed for VOCs only- proposes to install three permanent wells to delineate groundwater contamination- proposed to sample permanent wells on quarterly basis to document concentration trends in order to develop an appropriate remedial strategysoil
analyticals:
----------SB-3----------SB-5----------SB-5
(2.5-3 ft) (9.5-10 ft) (19.5-20
ft)Benzene----------360----------1,
300----------420Toluene----------1,
300----------470Ethylbenzene----------20,000----------29,
000----------790Xylene----------2,520----------94,
700----------4,6001,2,4-Trimethylbenzene---60,000----------72,
000----------1,9001,3,5-Trimethylbenzene----4,800----------28,
000----------650Naphthalene----------47,000----------8,
200----------620MTBE----------220----------1,
700----------10,000groundwater
analyticals:
----------SB-1----------SB-5Benzene----------
-20----------2,
300Toluene----------110Ethylbenzene----------
----34----------590Xylene----------54----------9901,2,
4-Trimethylbenzene-----62----------4201,3,
5-Trimethylbenzene-----25----------160Naphthalene----------
----------71MTBE----------300---------44,00012/04/
09-Hiralkumar Patel.11:42 AM:- spoke with Mr. Alpert at Spartan petroleum. Mr. Alpert mentioned that site owned by Spartan, but was leased to BP from 1989 to July 31, 2009. Spartan took over property on 08/01/09. BP tested tanks before giving site back to Spartan and tanks were tight. Spartan petroleum owns site and tanks now and as per Mr. Alpert, site will be used as gas station at least for next five years. as per Mr. Alpert, BP took responsibility of spill.Atlantic Richfield Company **BP - previous tank owners**1 West Pennsylvania Avenue, Suite 440Towson, MD 21204-0527Attn.: Kevin EndrissPh. (410) 825-7853Fax (410) 825-8675email: kevin.endriss@bp.comDavid GreffeniusDelta Consultants **BP's consultant**Ph. (914) 495-9929 (O) (914) 522-6344 (C)email: dgreffenius@deltaenv.com 1:00 PM:- sent letter to Mr. Endriss and Mr. Alpert requiring Phase I, soil and groundwater delineation and scaled site plan including location of current/former tank systems. letter

CON EDISON (Continued) **S109943571**

emailed to Mr. Endriss and David. letter faxed to Mr. Alpert.12/23/09-Hiralkumar Patel.10:55 AM:- received call from David. David mentioned that they already submitted some information for Phase I requirement and only need to do sanborn map review. will submit addendum with review of sanborn map. will submit work plan next week for additional soil/gw investigation.01/05/10-Hiralkumar Patel. received email from David (at 4:59 PM on 01/04/10) with work plan. David proposed to install three soil borings along southern side of site along Atlantic AVe (in area little north of previous borings SB-3 and SB-4) and three permanent wells. three wells MW-1, MW-2 and MW-3 will be placed at former boring locations SB-1, SB-2 and SB-5, respectively. soil sample from soil/water interface and the interval exhibiting highest PID readings above and/or below water interface will be collected for analysis. soil borings (for wells also) will be advanced a minimum of 5 ft belwo soil/water interface or 3 ft beyond the depth interval identifying the higest PID readings. David proposed to submit investigation report within 90 days of the department's approval.the proposed work plan is not acceptable, as it doesn't include complete soil delineation.11:55 AM:- spoke with David. asked him to submit revised work plan including complete delineation of soil contamination (including borings on sidewalk along Atlantic ave and Monaco place and also borings west of SB-5 towards dispenser island). informed him that proposed three wells are acceptable but the department requires complete delineation of groundwater contamination once groundwater flow direction is defined. also aksed David to include information about sanborn maps review. David will submit revised map.1:00 PM:- left message for Mr. Endriss requiring to submit revised work plan.01/11/10-Hiralkumar Patel. received email from David (1:49 PM on 01/08/10) with addendum to work plan dated 12/31/09. David proposed to install three wells and six soil borings.01/19/10-Hiralkumar Patel.1:43 PM:- sent work plan approval letter to Mr. Endriss and Mr. Alpert. letter emailed to Mr. Endriss and David. also sent sidewalk permit request letter to David. investigation report is due on 04/19/10.04/16/10-Hiralkumar Patel.1:33 PM:- received message from David. he is preparing report and will submit on 04/19/10.04/21/10-Hiralkumar Patel. received email from David (at 10:23 PM on 04/20/10) including investigation report. abstract:- sensitive receptor survey was conducted- public school 155 is located northeast of the subject site within 1/4 mile radius- several of the adjoining and surrounding residential and commercial buildings have basements- installed six soil borings (SB-6 to SB-11) and three permanent 2 inch monitoring wells (MW-1 to MW-3)- soil borings were advanced to a depth of 20 ft bg except boring SB-10 which was advanced to depth of 25 ft bg- monitoring wells were installed to a depth of 17 ft bg except well MW-2 which was installed to 17.5 ft depth- all wells were installed with 10 ft of screen (7-17 ft or 7.5-17.5 ft)- groundwater was encountered during drilling at depths between 10 and 12.5 ft bg less than -------- PID readings ranged from 0 to 2,000 ppm- total of 12 soil samples collected during installation of soil borings and wells- collected groundwater samples from geoprobe borings SB-6, SB-8, SB-9, SB-10 and SB-11- during gauging event, groundwater was measured at depths 5.82 ft in MW-1, 7.70 ft in MW-2 and 5.37 ft in MW-3, but well screen in wells MW-1 and MW-3 starts at 7 ft bg (below water table) and well screen in MW-2 starts at 7.5 ft (almost at water table) less than --------- LNAPL was not detected in wells- groundwater flows in southwest

CON EDISON (Continued) **S109943571**

direction- found heavy soil and groundwater contaminationsoil analyticals:
----------SB-7--------SB-7--------SB-8--------SB-8--------SB-9 9.5-10 ft 16.5-17 ft 7.5-8 ft 12.5-13 ft 11.5-12 ftBenzene----------1,900-------2,800-------1,700---------430Toluene----------3,500-------4,500---------300Ethylbenzene----------42,000------30,000------43,000---------490-------1,200Xylene----------137,000------63,300-------3,900---------280-------3,0101,2,4-Trimethylbenzene------210,000------62,000-------3,600----------26,0001,3,5-Trimethylbenzene-------52,000------20,000------29,000----------5,600Naphthalene----------46,000------20,000------10,000----------7,600MTBE----------1,300-------1,800Isopropylbenzene----------8,800-------5,700------22,000n-Propylbenzene----------25,000------18,000------59,000n-Butylbenzene----------12,000-------7,700------25,000----------3,700sec-Butylbenzene----------5,400-------3,300------13,000----------1,300groundwater analyticals:
----------SB-8------SB-9------SB-10------SB-11-----MW-3Benzene----------3,500----------520-----2,800Toluene----------
-----120Ethylbenzene----------310-------110----------660-------380Xylene----------193-------183----------
-----130-----1,6101,2,4-Trimethylbenzene----------480----------5701,3,5-Trimethylbenzene----------160----------80-------210Naphthalene----------200----------
---100MTBE----------140----------110--------240----12,000Isopropylbenzene----------99-------130----------140n-Propylbenzene----------140-------520----------150after reviewing the report, found following improper:- based on well gauging data, well screen in wells MW-1 and MW-3 are below water table and screen in well MW-2 starts at water table less than ---------- from boring SB-9, one soil sample was collected at 11.5-12 ft where 1,410 ppm found and another soil sample collected at 14-14.5 ft where 154 ppm found. but highest PID of 2,000 ppm was recorded at 12-14 ft depth and no soil sample collected at that depth- from boring SB-11, one soil sample was collected at 9-9.5 ft where 0 ppm found and another soil sample was collected at 13.5-14 ft where 1,259 ppm found. but highest PID of 2,000 ppm was recorded at 10-13 ft depth and no soil sample collected at that depth. also found 317 ppm at 18.5-20 ft depth where boring terminated. no soil sample collected at 20 ft depth and no further vertical delineation occured11:17 AM:- sent email to David and asked to submit revised boring logs with depth markings and sanborn map review.04/26/10-Hiralkumar Patel.1:13 PM:- left message for David.2:01 PM:- sent stipulation letter to Mr. Onufrak (new project manager at BP) and Mr. Alpert (at Spartan). letter emailed to Mr. Onufrak, Mr. Alpert and David.Nicholas OnufrakAtlantic Richfield Company1 West Pennsylvania Avenue, Suite 440Towson, MD 21204-0527Ph. (410) 825-8213Fax (410) 825-8675email: nicholas.onufrak@bp.com3:43

CON EDISON (Continued) **S109943571**

PM:- received fax from Richard Hofflich, attorney representing Spartan Petroleum. Mr. Hofflich sent copy of agreement between Spartan petroleum and BP about spill clenaup responsibility.04/27/10-Hiralkumar Patel.10:53 AM:- received call from David. asked him to submit sanborn map review by end of 05/10/10. also informed him that existing wells have screen starts either at water table or below water table which is not acceptable. so these wells must be replaced during next investigation.05/12/10-Hiralkumar Patel.1:53 PM:- received email from David with sanborn map summary report.- from 1888 to 1908, site was undeveloped- as per 1932 map, site was improved with a filling station and garage, with six gasoline tanks in southeast portion of the site less than ---------- (same from 1932 to 1980)- 1982 sanborn map shows site was vacant- 1987 map indicates the site was again improved with filling station (same from 1987 to 2007)05/18/10-Hiralkumar Patel. received email from David (at 5:03 PM on 05/17/10) with proposed revision to CAP. David proposed to double timeline to submit each documents.11:33 AM:- left message to David and informed him that proposed revision to CAP is not acceptable and there will be no change in CAP sent with STIP.11:34 AM:- sent email to David informing above and reminding that signed STIP is due on 05/21/10. email copied to Mr. Onufrak.05/21/10-Hiralkumar Patel.3:32 PM:- received signed STIP from Mr. Onufrak.STIP forwarded for regional director's signature.5/25/10-Vought-DEC Patel on vacation. Vought received signed STIP from DEC Mattei implemented on 5/24/10. Vought e-doc'd STIP and sent to Mr. Onufrak, Mr. Alpert and David.06/01/10-Hiralkumar Patel. after discussing with DEC Austin, case transferred to DEC Vadim.**existing wells needs to be replaced as wrong screen depth.**DEC requires: 1) complete delineation of soil contamination above and below water table, 2) complete delineation of groundwater contamination, 3) re-installation of wells (as previous wells have screen below water table) within 25 ft distance from each other, 4) site specific groundwater flow direction, 5) scaled site plan including current/former tank systems (including piping)6/21/2010 - project assigned to Feng. 7/9/2010 - reviewed Drilling Work Plan, dated 6/18/2010, by Delta. Delta proposes to install 2 wells and 3 soil borings. Comments to Delta. 1) reason why former SB-7 was not sampled for groundwater and a well in that location; 2) well next to SB-8; 3) when to GPR survey. Revised work plan within 30 days, by 8/2010.8/6/10 Spill case temporarily transferred from June Feng to J.A. Maisonave. - JAM4/11/2011 - Spill transferred back to JFeng.6/1/2011 - received 1Q2011. eDoc. JFreviewed the report, dated April 25, 2011, by Anteagroup. The monitoring well network was sampled on Februray 10, 2011. 3 wells were sampled. No flow is contoured. Max BTEX 6,210 ug/L and MTBE 2,000 ug/L (MW-3). 7/6/2011 - 2Q2011, dated 6/28/2011, by Anteagroup. The monitoring well network was sampled on April 1, 2011. 3 wells were sampled. Flows to southwest. Max BTEX 4,930 ug/L and MTBE 4,300 ug/L (MW-3). JF3/1/2012 - reviewed Drilling Work Plan, dated 10/18/2011, by Antea Group. Antea proposed to install 2 monitoring wells MW-4 and MW-5, 3 soil boring SB-12 through SB-14, and a GPR survey. Approved work plan with comments. 1) put additional wells in the vicinity of former SB-8 location, 2) delineation to the north of the pump islands, 3) identify the source of contamination found in MW-1 and MW-2, 4) reinstall MW-1 through MW-3, 5) install wells if contamination is identified during the installation of SB-12 to SB-14. Report due 5/2012. Required 5 days notice of field work.

CON EDISON (Continued) **S109943571**

8/2/2012 - 1Q2012, 4/27/2012, by Antea Group. Groundwater was sampled on 1/7/2012. MW-2, 4.7 benzene, 33 MTBE. MW-3, 5,020 BTEX, 600 MTBE. The next sampling is in 3/2012. 2Q2012, 6/29/2012, by Antea. Groundwater was sampled on 4/26/2012. The next sampling will be in 7/2012. MW-2, 3.7 benzene, 27 MTBE. MW-3, 6,210 BTEX, 390 MTBE. Email Chris Meyer of Antea for the status of the investigation. 11/30/2012 - 3Q2012, 9/27/2012, by Antea Group. The groundwater was sampled on July 30, 2012. The next sampling will be in October 2012. MW-1, 16 MTBE. MW-2, 37 MTBE. MW-3, 4,950 BTEX, 190 MTBE. MW-5, 357 BTEX, 14 MTBE. MW-6, 54,600 BTEX, 630 MTBE. MW-7, 3,468 BTEX, 110 MTBE. MW-8, 25 MTBE. 12/7/2012 - reviewed Subsurface Investigation Report, dated 9/27/2012. They did GPR survey and found 3 areas of anomalies, one is reinforced concrete, one area might be the 6 USTs appear in the SanBorn maps, and one is unknown. 7 soil borings were installed and 5 of these soil borings were converted to monitoring wells. Very high level of VOCs found in soil and moderate high VOCs found in groundwater. Antea proposes to install 4 more soil borings to delineate the contamination. email to BP/Antea. 1) what are the plans to deal with the identified anomalies? 2) additional delineation shall be in the area between SB-12 and SB-9. Response by mid December 2012. 12/17/2012 - email from Chris Meyer of Antea Group "As we are still in the process of delineating this site, a remedial strategy that may or may not involve the removal of any former tanks has not been selected. However, it will be a consideration as we approach that phase of this particular project. I will add that one of the three anomalies, specifically the one to the southeast, was determined to be reinforced concrete. We will also be verifying the status of the smaller anomaly to north of the canopy during this next event. As to your second comment, the location of the proposed soil borings/monitoring wells have been modified to fill the perceived gap between MW-6 and MW-4, as well as the area downgradient of the previous refusal surfaces, and the zone of reinforced concrete. An updated map showing locations for SB-15 through SB-18 is attached.We'll notify you upon completion of these activities."8/13/2013 - 1Q2013, 3/29/2013, by Antea Group. The monitoring was done on 1/14/2013. MW-2, 120 MTBE. MW-3, 4,809 BTEX, 120 MTBE. MW-5, 91.4 BTEX. MW-6, 0.02' LNAPL. MW-7, 915 BTEX, 82 MTBE.2Q2013, 6/28/2013, by Antea Group. The monitoring was done on 5/1/2013. MW-6 has been on a weekly basis gauging to determine if LNAPL is present. NAPL was observed since 12/17/2012. Total of 1.05 gallons of NAPL was removed. Antea will continue to gauged MW-6 on a quarterly basis. MW-1, 652 BTEX, 53 MTBE. MW-2, 0.82 BTEX, 49 MTBE. MW-3, 4,620 BTEX, 120 MTBE. MW-5, 400 BTEX, 16 MTBE. MW-6, 0.01' LNAPL. MW-9, 17.6 BTEX, 160 MTBE. MW-10 and MW-11 were dry.

Remarks: Soil and groundwater contaiminated due to old tanks came back in lab results above the NYSDEC clean up criteria.

Material:

Site ID:	419897
Operable Unit ID:	1175896
Operable Unit:	01
Material ID:	2168537
Material Code:	0009
Material Name:	Gasoline
Case No.:	Not reported
Material FA:	Petroleum
Quantity:	Not reported
Units:	Not reported

CON EDISON (Continued) **S109943571**

Recovered: Not reported
Resource Affected: Not reported
Oxygenate: False

Tank Test:

---

348 **RAM JAN OIL CORP** **RCRA-LQG** **1010566699**
2111-B ATLANTIC AVE **NYR000153460**
BROOKLYN, NY 11233

RCRA-LQG:
Date form received by agency: 12/20/2007
Facility name: RAM JAN OIL CORP
Facility address: 2111-B ATLANTIC AVE
BROOKLYN, NY 11233
EPA ID: NYR000153460
Mailing address: ATLANTIC AVE
BROOKLYN, NY 11233
Contact: KULDIP KUMAR
Contact address: ATLANTIC AVE
BROOKLYN, NY 11233
Contact country: US
Contact telephone: (718) 922-9850
Contact email: Not reported
EPA Region: 02
Classification: Large Quantity Generator
Description: Handler: generates 1,000 kg or more of hazardous waste during any calendar month; or generates more than 1 kg of acutely hazardous waste during any calendar month; or generates more than 100 kg of any residue or contaminated soil, waste or other debris resulting from the cleanup of a spill, into or on any land or water, of acutely hazardous waste during any calendar month; or generates 1 kg or less of acutely hazardous waste during any calendar month, and accumulates more than 1 kg of acutely hazardous waste at any time; or generates 100 kg or less of any residue or contaminated soil, waste or other debris resulting from the cleanup of a spill, into or on any land or water, of acutely hazardous waste during any calendar month, and accumulates more than 100 kg of that material at any time

Owner/Operator Summary:
Owner/operator name: RAM JAN OIL CORP
Owner/operator address: Not reported
Not reported
Owner/operator country: Not reported
Owner/operator telephone: Not reported
Legal status: Private
Owner/Operator Type: Operator
Owner/Op start date: 07/23/1993
Owner/Op end date: Not reported

Owner/operator name: BP NORTH AMERICA INC
Owner/operator address: Not reported
Not reported
Owner/operator country: Not reported
Owner/operator telephone: Not reported
Legal status: Private

RAM JAN OIL CORP (Continued) **1010566699**

Owner/Operator Type: Owner
Owner/Op start date: 01/01/1989
Owner/Op end date: Not reported

Handler Activities Summary:
U.S. importer of hazardous waste: No
Mixed waste (haz. and radioactive): No
Recycler of hazardous waste: No
Transporter of hazardous waste: No
Treater, storer or disposer of HW: No
Underground injection activity: No
On-site burner exemption: No
Furnace exemption: No
Used oil fuel burner: No
Used oil processor: No
User oil refiner: No
Used oil fuel marketer to burner: No
Used oil Specification marketer: No
Used oil transfer facility: No
Used oil transporter: No

Historical Generators:
Date form received by agency: 12/19/2007
Site name: RAM JAN OIL CORP
Classification: Large Quantity Generator

Hazardous Waste Summary:
Waste code: D001
Waste name: IGNITABLE HAZARDOUS WASTES ARE THOSE WASTES WHICH HAVE A FLASHPOINT OF LESS THAN 140 DEGREES FAHRENHEIT AS DETERMINED BY A PENSKY-MARTENS CLOSED CUP FLASH POINT TESTER. ANOTHER METHOD OF DETERMINING THE FLASH POINT OF A WASTE IS TO REVIEW THE MATERIAL SAFETY DATA SHEET, WHICH CAN BE OBTAINED FROM THE MANUFACTURER OR DISTRIBUTOR OF THE MATERIAL. LACQUER THINNER IS AN EXAMPLE OF A COMMONLY USED SOLVENT WHICH WOULD BE CONSIDERED AS IGNITABLE HAZARDOUS WASTE.

Waste code: D018
Waste name: BENZENE

Violation Status: No violations found

---

348 **BP PRODUCTS NORTH AMERICA #36629** **RCRA NonGen / NLR** **1014395266**
2111 ATLANTIC AVE **NYP000965590**
BROOKLYN, NY 11233

RCRA NonGen / NLR:
Date form received by agency: 11/30/2009
Facility name: BP PRODUCTS NORTH AMERICA #36629
Facility address: 2111 ATLANTIC AVE
BROOKLYN, NY 11233
EPA ID: NYP000965590
Mailing address: BP PRODUCTS NORTH AMERICA INC
P O BOX 6038
ARTESIA, CA 90702
Contact: MARK OKAMOTO
Contact address: BP PRODUCTS NORTH AMERICA INC P O BOX 6038
ARTESIA, CA 90702

BP PRODUCTS NORTH AMERICA #36629 (Continued) **1014395266**

Contact country:	US
Contact telephone:	732-743-0901
Contact email:	Not reported
EPA Region:	02
Classification:	Non-Generator
Description:	Handler: Non-Generators do not presently generate hazardous waste

Handler Activities Summary:

U.S. importer of hazardous waste:	No
Mixed waste (haz. and radioactive):	No
Recycler of hazardous waste:	No
Transporter of hazardous waste:	No
Treater, storer or disposer of HW:	No
Underground injection activity:	No
On-site burner exemption:	No
Furnace exemption:	No
Used oil fuel burner:	No
Used oil processor:	No
User oil refiner:	No
Used oil fuel marketer to burner:	No
Used oil Specification marketer:	No
Used oil transfer facility:	No
Used oil transporter:	No

Violation Status: No violations found

---

349 **SPILL NUMBER 0304378** **NY Spills** **S106016497**
CRYSTAL ST/GLENMORE AVE **N/A**
BROOKLYN, NY

SPILLS:

Facility ID:	0304378
Facility Type:	ER
DER Facility ID:	249891
Site ID:	309542
DEC Region:	2
Spill Date:	7/25/2003
Spill Number/Closed Date:	0304378 / 7/31/2003
Spill Cause:	Unknown
Spill Class:	Known release with minimal potential for fire or hazard. DEC Response. Willing Responsible Party. Corrective action taken.
SWIS:	2401
Investigator:	CESAWYER
Referred To:	Not reported
Reported to Dept:	7/25/2003
CID:	205
Water Affected:	Not reported
Spill Source:	Unknown
Spill Notifier:	Local Agency
Cleanup Ceased:	Not reported
Cleanup Meets Std:	False
Last Inspection:	Not reported
Recommended Penalty:	False
UST Trust:	False
Remediation Phase:	0
Date Entered In Computer:	7/25/2003
Spill Record Last Update:	7/31/2003
Spiller Name:	Not reported

SPILL NUMBER 0304378 (Continued) **S106016497**

Spiller Company:	UNKNOWN
Spiller Address:	Not reported
Spiller City,St,Zip:	ZZ -
Spiller Company:	001
Contact Name:	CALLER
Contact Phone:	Not reported
DEC Memo:	Prior to Sept, 2004 data translation this spill Lead_DEC Field was "SAWYER"abandoned tanker truck on streetOn Crystal Street near GlenmoreTruck is owned by J&S Fuel Oil Inc 718-827-66727-28-03 1030 HRS SAWYER CALLED MR. SHULER OF J&S FUEL OIL INC. HE PLANS ON MOVING THE TRUCK AND TURNING IT IN FOR SCAP METAL.7-31-03 1134 HRS SAWYER RECEIVED RECEIPT FROM MR. SHULER RECYCLING THE TRUCK. CLOSED.
Remarks:	large tank with 10 gallons inside.

Material:

Site ID:	309542
Operable Unit ID:	872638
Operable Unit:	01
Material ID:	505236
Material Code:	0001A
Material Name:	#2 Fuel Oil
Case No.:	Not reported
Material FA:	Petroleum
Quantity:	10
Units:	Gallons
Recovered:	No
Resource Affected:	Not reported
Oxygenate:	False

Tank Test:

---

350 **EDR US Hist Auto Stat** **1015245209**

154 VERMONT ST **N/A**
BROOKLYN, NY 11207

EDR Historical Auto Stations:

Name:	EAST COAST AUTO BODY
Year:	2001
Address:	154 VERMONT ST
Name:	EAST COAST AUTO BODY
Year:	2002
Address:	154 VERMONT ST
Name:	EAST COAST AUTO BODY
Year:	2010
Address:	154 VERMONT ST

350 **DRUM RUN** **NY Spills** **S108763876**
153 VERMONT ST **N/A**
BROOKLYN, NY

SPILLS:

Facility ID:	0705766
Facility Type:	ER
DER Facility ID:	335529
Site ID:	386135
DEC Region:	2
Spill Date:	8/20/2007
Spill Number/Closed Date:	0705766 / 9/24/2007
Spill Cause:	Abandoned Drums
Spill Class:	Known release with minimal potential for fire or hazard. DEC Response. Willing Responsible Party. Corrective action taken.
SWIS:	2401
Investigator:	SFRAHMAN
Referred To:	Not reported
Reported to Dept:	8/20/2007
CID:	410
Water Affected:	Not reported
Spill Source:	Unknown
Spill Notifier:	Police Department
Cleanup Ceased:	Not reported
Cleanup Meets Std:	False
Last Inspection:	Not reported
Recommended Penalty:	False
UST Trust:	False
Remediation Phase:	0
Date Entered In Computer:	8/20/2007
Spill Record Last Update:	9/24/2007
Spiller Name:	CHRISTANNA KENDROT
Spiller Company:	UNKNOWN
Spiller Address:	153 VERMONT ST
Spiller City,St,Zip:	BROOKLYN, NY
Spiller Company:	001
Contact Name:	CHRISTANNA KENDROT
Contact Phone:	(646) 584-4642
DEC Memo:	add to next drum run09/24/07 Drum was found on 09/21/07, was pumped out,list was sent to Dept of sanitation to pick up the drum.(SR)
Remarks:	ABANDONED 55 GALLON DRUM AT ABOVE LOCATION:

Material:

Site ID:	386135
Operable Unit ID:	1143384
Operable Unit:	01
Material ID:	2133661
Material Code:	0022
Material Name:	Waste Oil/Used Oil
Case No.:	Not reported
Material FA:	Petroleum
Quantity:	55
Units:	Gallons
Recovered:	No
Resource Affected:	Not reported
Oxygenate:	False

Tank Test:

351 **CON EDISON SERVICE BOX: 53166** **RCRA NonGen / NLR** **1016973075**
63 WILLIAMS PL **NYP004468666**
BROOKLYN, NY 11207

RCRA NonGen / NLR:
Date form received by agency: 04/17/2014
Facility name: CON EDISON SERVICE BOX: 53166
Facility address: 63 WILLIAMS PL
BROOKLYN, NY 11207
EPA ID: NYP004468666
Mailing address: IRVING PL, 15TH FL NE
NEW YORK, NY 10003
Contact: THOMAS TEELING
Contact address: Not reported
Not reported
Contact country: Not reported
Contact telephone: (212) 460-3770
Contact email: Not reported
EPA Region: 02
Classification: Non-Generator
Description: Handler: Non-Generators do not presently generate hazardous waste

Handler Activities Summary:
U.S. importer of hazardous waste: No
Mixed waste (haz. and radioactive): No
Recycler of hazardous waste: No
Transporter of hazardous waste: No
Treater, storer or disposer of HW: No
Underground injection activity: No
On-site burner exemption: No
Furnace exemption: No
Used oil fuel burner: No
Used oil processor: No
User oil refiner: No
Used oil fuel marketer to burner: No
Used oil Specification marketer: No
Used oil transfer facility: No
Used oil transporter: No

Historical Generators:
Date form received by agency: 03/17/2014
Site name: CON EDISON SERVICE BOX: 53166
Classification: Conditionally Exempt Small Quantity Generator

Violation Status: No violations found

---

352 **KANES INDUSTRIES** **RCRA NonGen / NLR** **1000693992**
23 ALABAMA AVE **NYD987001641**
BROOKLYN, NY 11207

RCRA NonGen / NLR:
Date form received by agency: 01/01/2007
Facility name: KANES INDUSTRIES
Facility address: 23 ALABAMA AVE
BROOKLYN, NY 112072303
EPA ID: NYD987001641
Mailing address: ALABAMA AVE
BROOKLYN, NY 11207
Contact: Not reported
Contact address: ALABAMA AVE

KANES INDUSTRIES (Continued) **1000693992**

BROOKLYN, NY 11207
Contact country: US
Contact telephone: Not reported
Contact email: Not reported
EPA Region: 02
Classification: Non-Generator
Description: Handler: Non-Generators do not presently generate hazardous waste

Owner/Operator Summary:
Owner/operator name: WILLIAM G KANES
Owner/operator address: 330 E 38TH ST APT 54P
NEW YORK, NY 10016
Owner/operator country: US
Owner/operator telephone: (212) 557-4419
Legal status: Private
Owner/Operator Type: Operator
Owner/Op start date: Not reported
Owner/Op end date: Not reported

Owner/operator name: WILLIAM G KANES
Owner/operator address: 330 E 38TH ST APT 54P
NEW YORK, NY 10016
Owner/operator country: US
Owner/operator telephone: (212) 557-4419
Legal status: Private
Owner/Operator Type: Owner
Owner/Op start date: Not reported
Owner/Op end date: Not reported

Handler Activities Summary:
U.S. importer of hazardous waste: No
Mixed waste (haz. and radioactive): No
Recycler of hazardous waste: No
Transporter of hazardous waste: No
Treater, storer or disposer of HW: No
Underground injection activity: No
On-site burner exemption: No
Furnace exemption: No
Used oil fuel burner: No
Used oil processor: No
User oil refiner: No
Used oil fuel marketer to burner: No
Used oil Specification marketer: No
Used oil transfer facility: No
Used oil transporter: No

Historical Generators:
Date form received by agency: 01/01/2006
Site name: KANES INDUSTRIES
Classification: Not a generator, verified

Date form received by agency: 07/08/1999
Site name: KANES INDUSTRIES
Classification: Not a generator, verified

Date form received by agency: 05/14/1992

KANES INDUSTRIES (Continued) **1000693992**

Site name: KANES INDUSTRIES
Classification: Small Quantity Generator

Hazardous Waste Summary:
Waste code: X003
Waste name: OTHER STATE REGULATED WASTES [i.e., DIESEL FUEL, GASOLINE AND HOME HEATING OIL]

Violation Status: No violations found

---

352 **KANES INDUSTRIES** **FINDS** **1016200106**
23 ALABAMA AVE **N/A**
BROOKLYN, NY 11207

FINDS:

Registry ID: 110004489964

Environmental Interest/Information System
RCRAInfo is a national information system that supports the Resource Conservation and Recovery Act (RCRA) program through the tracking of events and activities related to facilities that generate, transport, and treat, store, or dispose of hazardous waste. RCRAInfo allows RCRA program staff to track the notification, permit, compliance, and corrective action activities required under RCRA.

---

353 **SPRING CREEK AUXILIARY WPCP** **NY UST** **U004078562**
127-20 FLATLANDS AVENUE **N/A**
BROOKLYN, NY 11208

UST:
Id/Status: 2-456187 / Active
Program Type: PBS
Region: STATE
DEC Region: 2
Expiration Date: 12/06/2018
UTM X: 595015.20210999995
UTM Y: 4503427.6691399999
Site Type: Municipality (Incl. Waste Water Treatment Plants, Utilities, Swimming Pools, etc.)

Affiliation Records:
Site Id: 20100
Affiliation Type: Facility Owner
Company Name: NYC DEP
Contact Type: CHIEF
Contact Name: WATCH ENGINEER
Address1: 96-05 HORACE HARDING EXPRESSWAY
Address2: Not reported
City: CORONA
State: NY
Zip Code: 11368
Country Code: 001
Phone: (718) 595-5043
EMail: Not reported
Fax Number: Not reported
Modified By: MSBAPTIS

SPRING CREEK AUXILIARY WPCP (Continued) **U004078562**

Date Last Modified: 11/13/2013

Site Id: 20100
Affiliation Type: Mail Contact
Company Name: NYC DEPT OF ENVIRONMENTAL PROTECTION
Contact Type: Not reported
Contact Name: ALBERT GORDON, PE
Address1: BUR WW TREATMENT, 21 FLR PROJ MGT SEC
Address2: 96-05 HORACE HARDING EXPWY
City: CORONA
State: NY
Zip Code: 11368
Country Code: 001
Phone: (718) 595-6930
EMail: AGORDON@DEP.NYC.GOV
Fax Number: Not reported
Modified By: MSBAPTIS
Date Last Modified: 11/13/2013

Site Id: 20100
Affiliation Type: On-Site Operator
Company Name: SPRING CREEK AUXILIARY WPCP
Contact Type: Not reported
Contact Name: ZAINOOL ALI
Address1: Not reported
Address2: Not reported
City: Not reported
State: NN
Zip Code: Not reported
Country Code: 001
Phone: (718) 642-7705
EMail: Not reported
Fax Number: Not reported
Modified By: MSBAPTIS
Date Last Modified: 11/13/2013

Site Id: 20100
Affiliation Type: Emergency Contact
Company Name: NYC DEP
Contact Type: Not reported
Contact Name: WATCH ENGINEER
Address1: Not reported
Address2: Not reported
City: Not reported
State: NN
Zip Code: Not reported
Country Code: 999
Phone: (718) 235-8080
EMail: Not reported
Fax Number: Not reported
Modified By: NRLOMBAR
Date Last Modified: 7/26/2011

Tank Info:

Tank Number: 001-A
Tank ID: 36559

SPRING CREEK AUXILIARY WPCP (Continued) **U004078562**

Tank Status:	Closed - Removed
Material Name:	Closed - Removed
Capacity Gallons:	3000
Install Date:	Not reported
Date Tank Closed:	04/01/2003
Registered:	True
Tank Location:	Underground
Tank Type:	Steel/carbon steel
Material Code:	0001
Common Name of Substance:	#2 Fuel Oil (On-Site Consumption)
Tightness Test Method:	NN
Date Test:	Not reported
Next Test Date:	Not reported
Pipe Model:	Not reported
Modified By:	KXTANG
Last Modified:	10/17/2006

Equipment Records:

F00 - Pipe External Protection - None
G03 - Tank Secondary Containment - Vault (w/o access)
A00 - Tank Internal Protection - None
D01 - Pipe Type - Steel/Carbon Steel/Iron
J02 - Dispenser - Suction Dispenser
I00 - Overfill - None
B00 - Tank External Protection - None
C03 - Pipe Location - Aboveground/Underground Combination
H00 - Tank Leak Detection - None

---

353 **SPRING CREEK AUXILIARY WPCP** **NY AST** **A100300287**
127-20 FLATLANDS AVENUE **N/A**
BROOKLYN, NY 11208

AST:

Region:	STATE
DEC Region:	2
Site Status:	Active
Facility Id:	2-456187
Program Type:	PBS
UTM X:	595015.20210999995
UTM Y:	4503427.6691399999
Expiration Date:	12/06/2018
Site Type:	Municipality (Incl. Waste Water Treatment Plants, Utilities, Swimming Pools, etc.)

Affiliation Records:

Site Id:	20100
Affiliation Type:	Facility Owner
Company Name:	NYC DEP
Contact Type:	CHIEF
Contact Name:	WATCH ENGINEER
Address1:	96-05 HORACE HARDING EXPRESSWAY
Address2:	Not reported
City:	CORONA
State:	NY
Zip Code:	11368
Country Code:	001
Phone:	(718) 595-5043
EMail:	Not reported
Fax Number:	Not reported

SPRING CREEK AUXILIARY WPCP (Continued) **A100300287**

Modified By:	MSBAPTIS
Date Last Modified:	11/13/2013
Site Id:	20100
Affiliation Type:	Mail Contact
Company Name:	NYC DEPT OF ENVIRONMENTAL PROTECTION
Contact Type:	Not reported
Contact Name:	ALBERT GORDON, PE
Address1:	BUR WW TREATMENT, 21 FLR PROJ MGT SEC
Address2:	96-05 HORACE HARDING EXPWY
City:	CORONA
State:	NY
Zip Code:	11368
Country Code:	001
Phone:	(718) 595-6930
EMail:	AGORDON@DEP.NYC.GOV
Fax Number:	Not reported
Modified By:	MSBAPTIS
Date Last Modified:	11/13/2013
Site Id:	20100
Affiliation Type:	On-Site Operator
Company Name:	SPRING CREEK AUXILIARY WPCP
Contact Type:	Not reported
Contact Name:	ZAINOOL ALI
Address1:	Not reported
Address2:	Not reported
City:	Not reported
State:	NN
Zip Code:	Not reported
Country Code:	001
Phone:	(718) 642-7705
EMail:	Not reported
Fax Number:	Not reported
Modified By:	MSBAPTIS
Date Last Modified:	11/13/2013
Site Id:	20100
Affiliation Type:	Emergency Contact
Company Name:	NYC DEP
Contact Type:	Not reported
Contact Name:	WATCH ENGINEER
Address1:	Not reported
Address2:	Not reported
City:	Not reported
State:	NN
Zip Code:	Not reported
Country Code:	999
Phone:	(718) 235-8080
EMail:	Not reported
Fax Number:	Not reported
Modified By:	NRLOMBAR
Date Last Modified:	7/26/2011

Tank Info:

Tank Number:	001

SPRING CREEK AUXILIARY WPCP (Continued) **A100300287**

Tank Id: 214062
Material Code: 0008
Common Name of Substance: Diesel

Equipment Records:

C01 - Pipe Location - Aboveground
F01 - Pipe External Protection - Painted/Asphalt Coating
B01 - Tank External Protection - Painted/Asphalt Coating
E01 - Piping Secondary Containment - Diking (Aboveground)
I02 - Overfill - High Level Alarm
L99 - Piping Leak Detection - Other
H06 - Tank Leak Detection - Impervious Barrier/Concrete Pad (A/G)
A00 - Tank Internal Protection - None
D01 - Pipe Type - Steel/Carbon Steel/Iron
G01 - Tank Secondary Containment - Diking (Aboveground)
J02 - Dispenser - Suction Dispenser

Tank Location: 3
Tank Type: Steel/Carbon Steel/Iron
Tank Status: In Service
Pipe Model: Not reported
Install Date: 10/01/2005
Capacity Gallons: 3000
Tightness Test Method: NN
Date Test: Not reported
Next Test Date: Not reported
Date Tank Closed: Not reported
Register: True
Modified By: MSBAPTIS
Last Modified: 11/13/2013
Material Name: Diesel

---

354 **EDR US Hist Auto Stat** **1015382194**
274 BARBEY ST **N/A**
BROOKLYN, NY 11207

EDR Historical Auto Stations:
Name: INDUSTRIAL MACHINE REPAIRS INC
Year: 2005
Address: 274 BARBEY ST

---

355 **MANHOLE 4746** **NY Spills** **S104786973**
LIBERTY AV/ENTON ST **N/A**
BROOKLYN, NY

SPILLS:
Facility ID: 0004199
Facility Type: ER
DER Facility ID: 61787
Site ID: 64056
DEC Region: 2
Spill Date: 7/7/2000
Spill Number/Closed Date: 0004199 / 9/6/2006
Spill Cause: Equipment Failure
Spill Class: Known release with minimal potential for fire or hazard. DEC Response. Willing Responsible Party. Corrective action taken.
SWIS: 2401

MANHOLE 4746 (Continued) **S104786973**

Investigator:	JHOCONNE
Referred To:	Not reported
Reported to Dept:	7/7/2000
CID:	389
Water Affected:	Not reported
Spill Source:	Commercial/Industrial
Spill Notifier:	Responsible Party
Cleanup Ceased:	Not reported
Cleanup Meets Std:	False
Last Inspection:	Not reported
Recommended Penalty:	False
UST Trust:	False
Remediation Phase:	0
Date Entered In Computer:	7/7/2000
Spill Record Last Update:	9/7/2006
Spiller Name:	Not reported
Spiller Company:	CON EDISON
Spiller Address:	4 IRVING PLACE
Spiller City,St,Zip:	NEW YORK, NY 10003
Spiller Company:	001
Contact Name:	CALLER
Contact Phone:	Not reported
DEC Memo:	Prior to Sept, 2004 data translation this spill Lead_DEC Field was "O'CONNELL"10/17/01 Spill submitted for closure - returned to Con Ed: Were permanent repairs made?3/4/05: Con Ed resublmits for closure with update (1/16/04 11:45 REVIEW OF COMPANY RECORDS, THIS CABLE DOES NOT SHOW AS PENDING REPAIR.) While "company records" may not indicate that repair to cable is necessary, the original report still indicates the cable was the source of the leak. Requested Con Ed to inspect manhole to assure that cable is not leaking.9/6/06: updated report from Con Ed indicates sable was repaired. See eDocs. (JHO)
Remarks:	caller reporting a spill of material from a transformer leak samples taken cleanup pending lab results. coned#132245 oil soaked 2 ft of archproof also being cleaned

Material:

Site ID:	64056
Operable Unit ID:	826599
Operable Unit:	01
Material ID:	548942
Material Code:	0541A
Material Name:	DIELECTRIC FLUID
Case No.:	Not reported
Material FA:	Petroleum
Quantity:	4
Units:	Gallons
Recovered:	No
Resource Affected:	Not reported
Oxygenate:	False

Tank Test:

356 **EDR US Hist Auto Stat** **1015332156**
22 WILLIAMS AVE **N/A**
BROOKLYN, NY 11207

EDR Historical Auto Stations:

Name: ANGELOS COLLISION
Year: 2000
Address: 22 WILLIAMS AVE

Name: ANGELOS COLLISION
Year: 2002
Address: 22 WILLIAMS AVE

Name: ANGELOS COLLISION
Year: 2003
Address: 22 WILLIAMS AVE

---

356 **EDR US Hist Auto Stat** **1015300613**
20 WILLIAMS AVE **N/A**
BROOKLYN, NY 11207

EDR Historical Auto Stations:

Name: QUICK ORDER COLLISION REPAIR
Year: 1999
Address: 20 WILLIAMS AVE

Name: QUICK ORDER COLLISION REPAIR
Year: 2000
Address: 20 WILLIAMS AVE

Name: ANGELOS COLLISION
Year: 2001
Address: 20 WILLIAMS AVE

Name: QUICK ORDER COLLISION REPAIR
Year: 2002
Address: 20 WILLIAMS AVE

Name: BEST SERVICE AUTO REPAIRS CORP
Year: 2006
Address: 20 WILLIAMS AVE

Name: BEST SERVICE AUTO REPAIRS
Year: 2007
Address: 20 WILLIAMS AVE

Name: BEST SERVICE AUTO REPAIRS
Year: 2008
Address: 20 WILLIAMS AVE

Name: BEST SERVICE AUTO REPAIRS
Year: 2009
Address: 20 WILLIAMS AVE

Name: BEST SERVICE AUTO REPAIRS
Year: 2010
Address: 20 WILLIAMS AVE

Name: BEST SERVICE AUTO BODY INC
Year: 2011

(Continued) **1015300613**

Address: 20 WILLIAMS AVE

Name: BEST SERVICE AUTO BODY INC
Year: 2012
Address: 20 WILLIAMS AVE

---

356 **BEST SERVICE AUTO BODY INC** **FINDS** **1014903750**
20 WILLIAMS AVE **N/A**
BROOKLYN, NY 11207

FINDS:

Registry ID: 110043827516

Environmental Interest/Information System
FIS (New York - Facility Information System) is New York's Department of Environmental Conservation (DEC) information system for tracking environmental facility information found across the State.

---

356 **MH 55133** **NY Spills** **S104283735**
17 WILLIAMS AVE **N/A**
BROOKLYN, NY

SPILLS:

Facility ID:	9909505
Facility Type:	ER
DER Facility ID:	99637
Site ID:	114219
DEC Region:	2
Spill Date:	11/4/1999
Spill Number/Closed Date:	9909505 / 12/2/1999
Spill Cause:	Unknown
Spill Class:	Known release with minimal potential for fire or hazard. DEC Response. Willing Responsible Party. Corrective action taken.
SWIS:	2401
Investigator:	JHOCONNE
Referred To:	Not reported
Reported to Dept:	11/4/1999
CID:	270
Water Affected:	Not reported
Spill Source:	Unknown
Spill Notifier:	Affected Persons
Cleanup Ceased:	Not reported
Cleanup Meets Std:	False
Last Inspection:	Not reported
Recommended Penalty:	False
UST Trust:	False
Remediation Phase:	0
Date Entered In Computer:	11/4/1999
Spill Record Last Update:	5/15/2000
Spiller Name:	UNKNOWN
Spiller Company:	UNKNOWN
Spiller Address:	Not reported
Spiller City,St,Zip:	***UPDATE***, NY
Spiller Company:	001

MH 55133 (Continued) **S104283735**

Contact Name: CALLER
Contact Phone: Not reported
DEC Memo: Prior to Sept, 2004 data translation this spill Lead_DEC Field was "O'CONNELL"
Remarks: UNK OIL ON 300 GALS WATER IN MANHOLE SAMPLE TAKEN CLEAN UP PENDING128863

Material:
Site ID: 114219
Operable Unit ID: 1084276
Operable Unit: 01
Material ID: 555935
Material Code: 0066A
Material Name: UNKNOWN PETROLEUM
Case No.: Not reported
Material FA: Petroleum
Quantity: 1
Units: Gallons
Recovered: No
Resource Affected: Not reported
Oxygenate: False

Tank Test:

---

356 **EDR US Hist Auto Stat** **1015200350**
13 WILLIAMS AVE **N/A**
BROOKLYN, NY 11207

EDR Historical Auto Stations:
Name: SPEEDY AUTO COLLISION
Year: 1999
Address: 13 WILLIAMS AVE

---

357 **CONSOLIDATED EDISON** **NY MANIFEST** **S110045771**
2371 ATLANTIC AVE AND SACKMAN **N/A**
BROOKLYN, NY 11233

NY MANIFEST:
EPA ID: NYP004197497
Country: USA

Mailing Info:
Name: CONSOLIDATED EDISON
Contact: FRANKLYN MURRAY
Address: 4 IRVING PLACE RM 828
City/State/Zip: NEW YORK, NY 10003
Country: USA
Phone: 212-460-2808

Manifest:

Document ID: Not reported
Manifest Status: Not reported
Trans1 State ID: NJD003812047
Trans2 State ID: Not reported

CONSOLIDATED EDISON (Continued) **S110045771**

Generator Ship Date:	10/02/2009
Trans1 Recv Date:	10/02/2009
Trans2 Recv Date:	Not reported
TSD Site Recv Date:	10/07/2009
Part A Recv Date:	Not reported
Part B Recv Date:	Not reported
Generator EPA ID:	NYP004197497
Trans1 EPA ID:	Not reported
Trans2 EPA ID:	Not reported
TSDF ID:	NJD991291105
Waste Code:	Not reported
Quantity:	300.0
Units:	G - Gallons (liquids only)* (8.3 pounds)
Number of Containers:	1.0
Container Type:	TT - Cargo tank, tank trucks
Handling Method:	T Chemical, physical, or biological treatment.
Specific Gravity:	1.0
Year:	2009
Manifest Tracking Num:	000893809GBF
Import Ind:	N
Export Ind:	N
Discr Quantity Ind:	N
Discr Type Ind:	N
Discr Residue Ind:	N
Discr Partial Reject Ind:	N
Discr Full Reject Ind:	N
Manifest Ref Num:	Not reported
Alt Fac RCRA Id:	Not reported
Alt Fac Sign Date:	Not reported
Mgmt Method Type Code:	H141

---

357 **CON EDISON - MANHOLE 5076** **RCRA-LQG** **1014397429**
2371 ATLANTIC AVE AND SACKMAN **NJ MANIFEST** **NYP004197497**
BROOKLYN, NY 11233

RCRA-LQG:

Date form received by agency:	03/23/2010
Facility name:	CON EDISON - MANHOLE 5076
Facility address:	2371 ATLANTIC AVE AND SACKMAN ST BROOKLYN, NY 11233
EPA ID:	NYP004197497
Mailing address:	4 IRVING PLACE NEW YORK, NY 10003
Contact:	FRANKLYN MURRAY
Contact address:	Not reported Not reported
Contact country:	Not reported
Contact telephone:	(212) 460-2808
Contact email:	MURRAYFR@CONED.COM
EPA Region:	02
Classification:	Large Quantity Generator
Description:	Handler: generates 1,000 kg or more of hazardous waste during any calendar month; or generates more than 1 kg of acutely hazardous waste during any calendar month; or generates more than 100 kg of any residue or contaminated soil, waste or other debris resulting from the cleanup of a spill, into or on any land or water, of acutely hazardous waste during any calendar month; or generates 1 kg or less of acutely

CON EDISON - MANHOLE 5076 (Continued) **1014397429**

hazardous waste during any calendar month, and accumulates more than 1 kg of acutely hazardous waste at any time; or generates 100 kg or less of any residue or contaminated soil, waste or other debris resulting from the cleanup of a spill, into or on any land or water, of acutely hazardous waste during any calendar month, and accumulates more than 100 kg of that material at any time

Owner/Operator Summary:

Owner/operator name:	CONSOLIDATED EDISON COMPANY OF NY, INC.
Owner/operator address:	4 IRVING PLACE NEW YORK, NY 10003
Owner/operator country:	US
Owner/operator telephone:	Not reported
Legal status:	Private
Owner/Operator Type:	Owner
Owner/Op start date:	10/02/2009
Owner/Op end date:	Not reported

Owner/operator name:	CONSOLIDATED EDISON COMPANY OF NY, INC.
Owner/operator address:	4 IRVING PLACE NEW YORK, NY 10003
Owner/operator country:	US
Owner/operator telephone:	Not reported
Legal status:	Private
Owner/Operator Type:	Operator
Owner/Op start date:	10/02/2009
Owner/Op end date:	Not reported

Handler Activities Summary:

U.S. importer of hazardous waste:	No
Mixed waste (haz. and radioactive):	No
Recycler of hazardous waste:	No
Transporter of hazardous waste:	No
Treater, storer or disposer of HW:	No
Underground injection activity:	No
On-site burner exemption:	No
Furnace exemption:	No
Used oil fuel burner:	No
Used oil processor:	No
User oil refiner:	No
Used oil fuel marketer to burner:	No
Used oil Specification marketer:	No
Used oil transfer facility:	No
Used oil transporter:	No

Historical Generators:

Date form received by agency:	10/02/2009
Site name:	CON EDISON
Classification:	Conditionally Exempt Small Quantity Generator

Hazardous Waste Summary:

Waste code:	D008
Waste name:	LEAD

Violation Status: No violations found

CON EDISON - MANHOLE 5076 (Continued) **1014397429**

NJ MANIFEST:

EPA Id:	NYP004197497
Mail Address:	4 IRVING PL, RM 828
Mail City/State/Zip:	NEW YORK, NY 10003
Facility Phone:	Not reported
Emergency Phone:	Not reported
Contact:	CAROLINE ISKANDER
Comments:	Not reported
SIC Code:	Not reported
County:	NY047
Municipal:	Not reported
Previous EPA Id:	Not reported
Gen Flag:	Not reported
Trans Flag:	Not reported
TSDF Flag:	Not reported
Name Change:	Not reported
Date Change:	Not reported

Manifest:

Manifest Number:	000893809GBF
EPA ID:	NYP004197497
Date Shipped:	10/02/2009
TSDF EPA ID:	NJD991291105
Transporter EPA ID:	NJD003812047
Transporter 2 EPA ID:	Not reported
Transporter 3 EPA ID:	Not reported
Transporter 4 EPA ID:	Not reported
Transporter 5 EPA ID:	Not reported
Transporter 6 EPA ID:	Not reported
Transporter 7 EPA ID:	Not reported
Transporter 8 EPA ID:	Not reported
Transporter 10 EPA ID:	Not reported
Date Trans1 Transported Waste:	10/02/2009
Date Trans2 Transported Waste:	Not reported
Date Trans3 Transported Waste:	Not reported
Date Trans4 Transported Waste:	Not reported
Date Trans5 Transported Waste:	Not reported
Date Trans6 Transported Waste:	Not reported
Date Trans7 Transported Waste:	Not reported
Date Trans8 Transported Waste:	Not reported
Date Trans9 Transported Waste:	Not reported
Date Trans10 Transported Waste:	Not reported
Date TSDF Received Waste:	10/07/2009
TSDF EPA Facility Name:	Not reported
QTY Units:	Not reported
Transporter SEQ ID:	Not reported
Transporter-1 Date:	Not reported
Waste SEQ ID:	Not reported
Waste Type Code 2:	Not reported
Waste Type Code 3:	Not reported
Waste Type Code 4:	Not reported
Waste Type Code 5:	Not reported
Waste Type Code 6:	Not reported
Date Accepted:	Not reported
Manifest Discrepancy Type:	Not reported
Data Entry Number:	Not reported
Was Load Rejected:	NEW YORK, NY 10003

CON EDISON - MANHOLE 5076 (Continued) **1014397429**

Reason Load Was Rejected: Not reported

Waste:
Manifest Year: 2009 New Jersey Manifest Data
Waste Code: D008
Hand Code: H141
Quantity: 300 G

---

358 **ST. MICHAEL SCHOOL** **NY UST** **U004048361**
237 JEROME STREET **N/A**
BROOKLYN, NY 11207

UST:
Id/Status: 2-608472 / Active
Program Type: PBS
Region: STATE
DEC Region: 2
Expiration Date: 03/04/2008
UTM X: 594027.99086000002
UTM Y: 4503409.9450200005
Site Type: School

Affiliation Records:
Site Id: 30324
Affiliation Type: Facility Owner
Company Name: ST. MICHAEL SCHOOL
Contact Type: Not reported
Contact Name: Not reported
Address1: 237 JEROME STREET
Address2: Not reported
City: BROOKLYN
State: NY
Zip Code: 11207
Country Code: 001
Phone: (718) 277-6766
EMail: Not reported
Fax Number: Not reported
Modified By: TRANSLAT
Date Last Modified: 3/4/2004

Site Id: 30324
Affiliation Type: Mail Contact
Company Name: SISTER MARGARET A. MERRITT
Contact Type: Not reported
Contact Name: Not reported
Address1: ST. MICHAEL SCHOOL
Address2: 237 JEROME STREET
City: BROOKLYN
State: NY
Zip Code: 11207
Country Code: 001
Phone: (718) 277-6766
EMail: Not reported
Fax Number: Not reported
Modified By: TRANSLAT
Date Last Modified: 3/4/2004

ST. MICHAEL SCHOOL (Continued) **U004048361**

Site Id:	30324
Affiliation Type:	On-Site Operator
Company Name:	ST. MICHAEL SCHOOL
Contact Type:	Not reported
Contact Name:	SISTER MARGARET A. MERRITT
Address1:	Not reported
Address2:	Not reported
City:	Not reported
State:	NN
Zip Code:	Not reported
Country Code:	001
Phone:	(718) 277-6766
EMail:	Not reported
Fax Number:	Not reported
Modified By:	TRANSLAT
Date Last Modified:	3/4/2004

Site Id:	30324
Affiliation Type:	Emergency Contact
Company Name:	ST. MICHAEL SCHOOL
Contact Type:	Not reported
Contact Name:	SISTER MARGARET A. MERRITT
Address1:	Not reported
Address2:	Not reported
City:	Not reported
State:	NN
Zip Code:	Not reported
Country Code:	001
Phone:	(718) 277-6766
EMail:	Not reported
Fax Number:	Not reported
Modified By:	TRANSLAT
Date Last Modified:	3/4/2004

Tank Info:

Tank Number:	002
Tank ID:	65222
Tank Status:	In Service
Material Name:	In Service
Capacity Gallons:	10000
Install Date:	01/01/1955
Date Tank Closed:	Not reported
Registered:	True
Tank Location:	Underground
Tank Type:	Steel/carbon steel
Material Code:	0001
Common Name of Substance:	#2 Fuel Oil (On-Site Consumption)

Tightness Test Method:	00
Date Test:	Not reported
Next Test Date:	12/27/1987
Pipe Model:	Not reported
Modified By:	TRANSLAT
Last Modified:	03/04/2004

Equipment Records:

ST. MICHAEL SCHOOL (Continued) **U004048361**

A00 - Tank Internal Protection - None
D01 - Pipe Type - Steel/Carbon Steel/Iron
G00 - Tank Secondary Containment - None
I05 - Overfill - Vent Whistle
J02 - Dispenser - Suction Dispenser
L09 - Piping Leak Detection - Exempt Suction Piping
C02 - Pipe Location - Underground/On-ground
F00 - Pipe External Protection - None
B00 - Tank External Protection - None
H00 - Tank Leak Detection - None

---

359 **P.S. 345** **NY AST** **U003394314**
111 BERRIMAN STREET **NY HIST AST** **N/A**
BROOKLYN, NY 11208

AST:

Region:	STATE
DEC Region:	2
Site Status:	Active
Facility Id:	2-355763
Program Type:	PBS
UTM X:	594628.25497999997
UTM Y:	4503340.9756100001
Expiration Date:	06/28/2018
Site Type:	School

Affiliation Records:

Site Id:	17744
Affiliation Type:	Facility Owner
Company Name:	NEW YORK CITY DEPARTMENT OF EDUCATION
Contact Type:	MGR
Contact Name:	MUNENDRA SHARMA
Address1:	44-36 VERNON BOULEVARD
Address2:	Not reported
City:	LONG ISLAND CITY
State:	NY
Zip Code:	11101
Country Code:	001
Phone:	(718) 349-5752
EMail:	MSHARMA@SCHOOLS.NYC.GOV
Fax Number:	Not reported
Modified By:	MSBAPTIS
Date Last Modified:	10/7/2014

Site Id:	17744
Affiliation Type:	Mail Contact
Company Name:	NYC DEPARTMENT OF EDUCATION
Contact Type:	Not reported
Contact Name:	MUNENDRA SHARMA
Address1:	FIELD OPERATIONS-FUEL DIVISION
Address2:	44-36 VERNON BOULEVARD
City:	LONG ISLAND CITY
State:	NY
Zip Code:	11101
Country Code:	001
Phone:	(718) 349-5752
EMail:	MSHARMA@SCHOOLS.NYC.GOV
Fax Number:	Not reported

P.S. 345 (Continued) **U003394314**

Modified By:	NRLOMBAR
Date Last Modified:	12/19/2014
Site Id:	17744
Affiliation Type:	On-Site Operator
Company Name:	PUBLIC SCHOOL 345 - BROOKLYN K345
Contact Type:	Not reported
Contact Name:	PLANT OPERATIONS
Address1:	Not reported
Address2:	Not reported
City:	Not reported
State:	NN
Zip Code:	Not reported
Country Code:	001
Phone:	(718) 349-5400
EMail:	Not reported
Fax Number:	Not reported
Modified By:	NRLOMBAR
Date Last Modified:	2/12/2013
Site Id:	17744
Affiliation Type:	Emergency Contact
Company Name:	NEW YORK CITY DEPARTMENT OF EDUCATION
Contact Type:	Not reported
Contact Name:	SCHOOL SAFETY
Address1:	Not reported
Address2:	Not reported
City:	Not reported
State:	NN
Zip Code:	Not reported
Country Code:	999
Phone:	(718) 935-3300
EMail:	Not reported
Fax Number:	Not reported
Modified By:	GDBREEN
Date Last Modified:	9/10/2014

Tank Info:

Tank Number:	001
Tank Id:	34743
Material Code:	0002
Common Name of Substance:	#4 Fuel Oil (On-Site Consumption)

Equipment Records:

C03 - Pipe Location - Aboveground/Underground Combination
E00 - Piping Secondary Containment - None
F01 - Pipe External Protection - Painted/Asphalt Coating
K00 - Spill Prevention - None
H06 - Tank Leak Detection - Impervious Barrier/Concrete Pad (A/G)
L00 - Piping Leak Detection - None
A00 - Tank Internal Protection - None
D01 - Pipe Type - Steel/Carbon Steel/Iron
G02 - Tank Secondary Containment - Vault (w/access)
J02 - Dispenser - Suction Dispenser
B01 - Tank External Protection - Painted/Asphalt Coating

P.S. 345 (Continued) **U003394314**

I04 - Overfill - Product Level Gauge (A/G)
Tank Location: 3
Tank Type: Steel/Carbon Steel/Iron
Tank Status: In Service
Pipe Model: Not reported
Install Date: 09/03/1967
Capacity Gallons: 7500
Tightness Test Method: NN
Date Test: Not reported
Next Test Date: Not reported
Date Tank Closed: Not reported
Register: True
Modified By: MSBAPTIS
Last Modified: 06/28/2013
Material Name: #4 Fuel Oil (On-Site Consumption)

Tank Number: 002
Tank Id: 34744
Material Code: 0002
Common Name of Substance: #4 Fuel Oil (On-Site Consumption)

Equipment Records:
A00 - Tank Internal Protection - None
D01 - Pipe Type - Steel/Carbon Steel/Iron
G02 - Tank Secondary Containment - Vault (w/access)
J02 - Dispenser - Suction Dispenser
B01 - Tank External Protection - Painted/Asphalt Coating
I04 - Overfill - Product Level Gauge (A/G)
H06 - Tank Leak Detection - Impervious Barrier/Concrete Pad (A/G)
L00 - Piping Leak Detection - None
C03 - Pipe Location - Aboveground/Underground Combination
E00 - Piping Secondary Containment - None
F01 - Pipe External Protection - Painted/Asphalt Coating
K00 - Spill Prevention - None
Tank Location: 3
Tank Type: Steel/Carbon Steel/Iron
Tank Status: In Service
Pipe Model: Not reported
Install Date: 09/03/1967
Capacity Gallons: 7500
Tightness Test Method: NN
Date Test: Not reported
Next Test Date: Not reported
Date Tank Closed: Not reported
Register: True
Modified By: MSBAPTIS
Last Modified: 06/28/2013
Material Name: #4 Fuel Oil (On-Site Consumption)

HIST AST:
PBS Number: 2-355763
SWIS Code: 6101
Operator: PLANT OPERATION
Facility Phone: (718) 391-6000
Facility Addr2: 111 BERRIMAN STREET

P.S. 345 (Continued) **U003394314**

Facility Type:	SCHOOL
Emergency:	SCHOOL SAFETY
Emergency Tel:	(212) 979-3300
Old PBSNO:	Not reported
Date Inspected:	Not reported
Inspector:	Not reported
Result of Inspection:	Not reported
Owner Name:	CITY OF NEW YORK C/O BOARD OF EDUCATION
Owner Address:	28-11 QUEENS PLAZA NORTH
Owner City,St,Zip:	LONG ISLAND CITY, NY 11101
Federal ID:	Not reported
Owner Tel:	(718) 391-6832
Owner Type:	Local Government
Owner Subtype:	Not reported
Mailing Contact:	FRANK CARDELLO NTROL
Mailing Name:	BOARD OF EDUCATION
Mailing Address:	28-11 QUEENS PLAZA NORTH
Mailing Address 2:	5TH FLOOR
Mailing City,St,Zip:	LONG ISLAND CITY, NY 11101
Mailing Telephone:	(718) 391-6832
Owner Mark:	First Owner
Facility Status:	1 - Active PBS facility, i.e. total capacity of the PBS tanks is greater than 1,100 gallons, regardless if Subpart 360-14 tanks exist or not at the facility.
Certification Flag:	False
Certification Date:	09/02/1998
Expiration:	06/28/2003
Renew Flag:	False
Renew Date:	Not reported
Total Capacity:	15000
FAMT:	True
Facility Screen:	No Missing Data
Owner Screen:	Minor Data Missing
Tank Screen:	Minor Data Missing
Dead Letter:	False
CBS Number:	Not reported
Town or City:	NEW YORK CITY
County Code:	61
Town or City Code:	01
Region:	2

Tank ID:	001
Tank Location:	ABOVEGROUND ON SADDLES LEGS, STILTS, RACK, OR CRADLE
Tank Status:	In Service
Install Date:	Not reported
Capacity (Gal):	7500
Product Stored:	NOS 1,2, OR 4 FUEL OIL
Tank Type:	Steel/carbon steel
Tank Internal:	Not reported
Tank External:	Not reported
Pipe Location:	Not reported
Pipe Type:	STEEL/IRON
Pipe Internal:	Not reported
Pipe External:	Not reported
Tank Containment:	Diking
Leak Detection:	0
Overfill Protection:	4

P.S. 345 (Continued) **U003394314**

Dispenser Method:	Suction
Date Tested:	Not reported
Next Test Date:	Not reported
Missing Data for Tank:	Minor Data Missing
Date Closed:	Not reported
Test Method:	Not reported
Deleted:	False
Updated:	True
SPDES Number:	Not reported
Lat/Long:	Not reported

Tank ID:	002
Tank Location:	ABOVEGROUND ON SADDLES LEGS, STILTS, RACK, OR CRADLE
Tank Status:	In Service
Install Date:	Not reported
Capacity (Gal):	7500
Product Stored:	NOS 1,2, OR 4 FUEL OIL
Tank Type:	Steel/carbon steel
Tank Internal:	Not reported
Tank External:	Not reported
Pipe Location:	Not reported
Pipe Type:	STEEL/IRON
Pipe Internal:	Not reported
Pipe External:	Not reported
Tank Containment:	Diking
Leak Detection:	0
Overfill Protection:	4
Dispenser Method:	Suction
Date Tested:	Not reported
Next Test Date:	Not reported
Missing Data for Tank:	Minor Data Missing
Date Closed:	Not reported
Test Method:	Not reported
Deleted:	False
Updated:	True
SPDES Number:	Not reported
Lat/Long:	Not reported

---

359 **P S 345 PATROLMAN ROBERT BOLDE** **ICIS 1006258260**
111 BERIMAN ST **FINDS N/A**
BROOKLYN, NY 11208

ICIS:

Enforcement Action ID:	02-1988-0588
FRS ID:	110010610277
Program ID:	FRS 110010610277
Action Name:	NYC BOARD OF EDUCATION
Full Address:	111 BERIMAN ST BROOKLYN NY 11208-2307
State:	New York
Facility Name:	P S 345 PATROLMAN ROBERT BOLDE
Facility Address:	111 BERIMAN ST BROOKLYN, NY 11208-2307
Enforcement Action Type:	Civil Judicial Action
Facility County:	KINGS
EPA Region #:	2

P S 345 PATROLMAN ROBERT BOLDE (Continued) **1006258260**

Program ID: FRS 110010610277
Facility Name: P S 345 PATROLMAN ROBERT BOLDE
Address: 111 BERIMAN ST
Tribal Indicator: N
Fed Facility: Not reported
NAIC Code: Not reported
SIC Code: 8211

FINDS:

Registry ID: 110010610277

Environmental Interest/Information System
ICIS (Integrated Compliance Information System) is the Integrated Compliance Information System and provides a database that, when complete, will contain integrated Enforcement and Compliance information across most of EPA's programs. The vision for ICIS is to replace EPA's independent databases that contain Enforcement data with a single repository for that information. Currently, ICIS contains all Federal Administrative and Judicial enforcement actions. This information is maintained in ICIS by EPA in the Regional offices and it Headquarters. A future release of ICIS will replace the Permit Compliance System (PCS) which supports the NPDES and will integrate that information with Federal actions already in the system. ICIS also has the capability to track other activities occurring in the Region that support Compliance and Enforcement programs. These include; Incident Tracking, Compliance Assistance, and Compliance Monitoring.

---

360 **CONSOLIDATED EDISON** **NY MANIFEST** **S110046112**
ATLANTIC AVE & HAVENS PL - MH 5074 **N/A**
BROOKLYN, NY 11201

NY MANIFEST:
EPA ID: NYP004194809
Country: USA

Mailing Info:
Name: CONSOLIDATED EDISON
Contact: FRANKLYN MURRAY
Address: 4 IRVING PLACE RM 828
City/State/Zip: NEW YORK, NY 10003
Country: USA
Phone: 212-460-2808

Manifest:

Document ID: Not reported
Manifest Status: Not reported
Trans1 State ID: NJD003812047
Trans2 State ID: Not reported
Generator Ship Date: 09/21/2009
Trans1 Recv Date: 09/21/2009
Trans2 Recv Date: Not reported
TSD Site Recv Date: 09/21/2009
Part A Recv Date: Not reported
Part B Recv Date: Not reported

CONSOLIDATED EDISON (Continued) **S110046112**

Generator EPA ID:	NYP004194809
Trans1 EPA ID:	Not reported
Trans2 EPA ID:	Not reported
TSDF ID:	NJD991291105
Waste Code:	Not reported
Quantity:	200.0
Units:	G - Gallons (liquids only)* (8.3 pounds)
Number of Containers:	1.0
Container Type:	TT - Cargo tank, tank trucks
Handling Method:	T Chemical, physical, or biological treatment.
Specific Gravity:	1.0
Year:	2009
Manifest Tracking Num:	000894418GBF
Import Ind:	N
Export Ind:	N
Discr Quantity Ind:	N
Discr Type Ind:	N
Discr Residue Ind:	N
Discr Partial Reject Ind:	N
Discr Full Reject Ind:	N
Manifest Ref Num:	Not reported
Alt Fac RCRA Id:	Not reported
Alt Fac Sign Date:	Not reported
Mgmt Method Type Code:	H141

---

360 **NYC TRANSIT PARKING LOT** **NY Spills** **S111063983**
HAVENS PLACE AND ATLANTIC AVE **N/A**
BROOKLYN, NY

SPILLS:

Facility ID:	1102080
Facility Type:	ER
DER Facility ID:	404159
Site ID:	449570
DEC Region:	2
Spill Date:	5/25/2011
Spill Number/Closed Date:	1102080 / 5/27/2011
Spill Cause:	Equipment Failure
Spill Class:	Known release with minimal potential for fire or hazard. DEC Response. Willing Responsible Party. Corrective action taken.
SWIS:	2401
Investigator:	smsanges
Referred To:	Not reported
Reported to Dept:	5/25/2011
CID:	Not reported
Water Affected:	Not reported
Spill Source:	Commercial Vehicle
Spill Notifier:	Responsible Party
Cleanup Ceased:	Not reported
Cleanup Meets Std:	False
Last Inspection:	Not reported
Recommended Penalty:	False
UST Trust:	False
Remediation Phase:	0
Date Entered In Computer:	5/25/2011
Spill Record Last Update:	5/27/2011
Spiller Name:	JENNIFER WOUTINEN
Spiller Company:	NYC TRANSIT

NYC TRANSIT PARKING LOT (Continued) **S111063983**

Spiller Address:	HAVENS PLACE AND ATLANTIC AVE
Spiller City,St,Zip:	BROOKLYN, NY
Spiller Company:	999
Contact Name:	JENNIFER WOUTINEN
Contact Phone:	(646) 252-5763
DEC Memo:	Hydrualic line on a vehicle failed. Spilled to cement. cleanup complete
Remarks:	line broke, loss to pavement, clean up in progress, no resources

Material:

Site ID:	449570
Operable Unit ID:	1199779
Operable Unit:	01
Material ID:	2196180
Material Code:	0010
Material Name:	Hydraulic Oil
Case No.:	Not reported
Material FA:	Petroleum
Quantity:	30
Units:	Gallons
Recovered:	Not reported
Resource Affected:	Not reported
Oxygenate:	False

Tank Test:

---

360 **CON EDISON** **FINDS** **1014817599**
ATLANTIC AVE & HAVENS PL **N/A**
BROOKLYN, NY 11233

FINDS:

Registry ID: 110041696420

Environmental Interest/Information System
RCRAInfo is a national information system that supports the Resource Conservation and Recovery Act (RCRA) program through the tracking of events and activities related to facilities that generate, transport, and treat, store, or dispose of hazardous waste. RCRAInfo allows RCRA program staff to track the notification, permit, compliance, and corrective action activities required under RCRA.

---

360 **CON EDISON** **RCRA-CESQG** **1014397162**
ATLANTIC AVE & HAVENS PL **NJ MANIFEST** **NYP004194809**
BROOKLYN, NY 11233

RCRA-CESQG:

Date form received by agency:	09/18/2009
Facility name:	CON EDISON
Facility address:	ATLANTIC AVE & HAVENS PL BROOKLYN, NY 11233
EPA ID:	NYP004194809
Mailing address:	4 IRVING PL, RM 828 NEW YORK, NY 10003

CON EDISON (Continued) **1014397162**

Contact:	CAROLINE ISKANDER
Contact address:	Not reported
	Not reported
Contact country:	Not reported
Contact telephone:	(718) 666-4714
Contact email:	Not reported
EPA Region:	02
Classification:	Conditionally Exempt Small Quantity Generator
Description:	Handler: generates 100 kg or less of hazardous waste per calendar month, and accumulates 1000 kg or less of hazardous waste at any time; or generates 1 kg or less of acutely hazardous waste per calendar month, and accumulates at any time: 1 kg or less of acutely hazardous waste; or 100 kg or less of any residue or contaminated soil, waste or other debris resulting from the cleanup of a spill, into or on any land or water, of acutely hazardous waste; or generates 100 kg or less of any residue or contaminated soil, waste or other debris resulting from the cleanup of a spill, into or on any land or water, of acutely hazardous waste during any calendar month, and accumulates at any time: 1 kg or less of acutely hazardous waste; or 100 kg or less of any residue or contaminated soil, waste or other debris resulting from the cleanup of a spill, into or on any land or water, of acutely hazardous waste

Handler Activities Summary:

U.S. importer of hazardous waste:	No
Mixed waste (haz. and radioactive):	No
Recycler of hazardous waste:	No
Transporter of hazardous waste:	No
Treater, storer or disposer of HW:	No
Underground injection activity:	No
On-site burner exemption:	No
Furnace exemption:	No
Used oil fuel burner:	No
Used oil processor:	No
User oil refiner:	No
Used oil fuel marketer to burner:	No
Used oil Specification marketer:	No
Used oil transfer facility:	No
Used oil transporter:	No

Violation Status: No violations found

NJ MANIFEST:

EPA Id:	NYP004194809
Mail Address:	4 IRVING PL, RM 828
Mail City/State/Zip:	NEW YORK, NY 10003
Facility Phone:	Not reported
Emergency Phone:	Not reported
Contact:	CAROLINE ISKANDER
Comments:	Not reported
SIC Code:	Not reported
County:	NY047
Municipal:	Not reported
Previous EPA Id:	Not reported
Gen Flag:	Not reported
Trans Flag:	Not reported
TSDF Flag:	Not reported

CON EDISON (Continued) **1014397162**

Name Change:	Not reported
Date Change:	Not reported

Manifest:

Manifest Number:	000894418GBF
EPA ID:	NYP004194809
Date Shipped:	09/21/2009
TSDF EPA ID:	NJD991291105
Transporter EPA ID:	NJD003812047
Transporter 2 EPA ID:	Not reported
Transporter 3 EPA ID:	Not reported
Transporter 4 EPA ID:	Not reported
Transporter 5 EPA ID:	Not reported
Transporter 6 EPA ID:	Not reported
Transporter 7 EPA ID:	Not reported
Transporter 8 EPA ID:	Not reported
Transporter 10 EPA ID:	Not reported
Date Trans1 Transported Waste:	09/21/2009
Date Trans2 Transported Waste:	Not reported
Date Trans3 Transported Waste:	Not reported
Date Trans4 Transported Waste:	Not reported
Date Trans5 Transported Waste:	Not reported
Date Trans6 Transported Waste:	Not reported
Date Trans7 Transported Waste:	Not reported
Date Trans8 Transported Waste:	Not reported
Date Trans9 Transported Waste:	Not reported
Date Trans10 Transported Waste:	Not reported
Date TSDF Received Waste:	09/21/2009
TSDF EPA Facility Name:	Not reported
QTY Units:	Not reported
Transporter SEQ ID:	Not reported
Transporter-1 Date:	Not reported
Waste SEQ ID:	Not reported
Waste Type Code 2:	Not reported
Waste Type Code 3:	Not reported
Waste Type Code 4:	Not reported
Waste Type Code 5:	Not reported
Waste Type Code 6:	Not reported
Date Accepted:	Not reported
Manifest Discrepancy Type:	Not reported
Data Entry Number:	Not reported
Was Load Rejected:	NEW YORK, NY 10003
Reason Load Was Rejected:	Not reported

Waste:

Manifest Year:	2009 New Jersey Manifest Data
Waste Code:	D008
Hand Code:	H141
Quantity:	200 G

361 **670 LIBERTY AVE REPAIR SHOP INC** **NY AST** **A100292660**
670 LIBERTY AVENUE **N/A**
BROOKLYN, NY 11207

AST:

Region:	STATE
DEC Region:	2
Site Status:	Unregulated/Closed
Facility Id:	2-610204
Program Type:	PBS
UTM X:	594230.17059999995
UTM Y:	4503393.6301999995
Expiration Date:	05/12/2011
Site Type:	Other

Affiliation Records:

Site Id:	363891
Affiliation Type:	Facility Owner
Company Name:	RAMON CRUZ
Contact Type:	MANAGER
Contact Name:	FRANCISCO SERRATA
Address1:	2672 PITKIN AVE
Address2:	Not reported
City:	BROOKLYN
State:	NY
Zip Code:	11208
Country Code:	001
Phone:	(718) 235-5009
EMail:	Not reported
Fax Number:	Not reported
Modified By:	NRLOMBAR
Date Last Modified:	5/12/2006

Site Id:	363891
Affiliation Type:	Mail Contact
Company Name:	810 CAR SERVOCE
Contact Type:	Not reported
Contact Name:	RAMON CRUZ
Address1:	2672 PITKIN AVENUE
Address2:	Not reported
City:	BROOKLYN
State:	NY
Zip Code:	11208
Country Code:	001
Phone:	(718) 235-3480
EMail:	Not reported
Fax Number:	Not reported
Modified By:	NRLOMBAR
Date Last Modified:	5/12/2006

Site Id:	363891
Affiliation Type:	On-Site Operator
Company Name:	670 LIBERTY AVE REPAIR SHOP INC
Contact Type:	Not reported
Contact Name:	DIONICIO
Address1:	Not reported
Address2:	Not reported
City:	Not reported
State:	NN
Zip Code:	Not reported

670 LIBERTY AVE REPAIR SHOP INC (Continued) **A100292660**

Country Code:	001
Phone:	(718) 827-9713
EMail:	Not reported
Fax Number:	Not reported
Modified By:	NRLOMBAR
Date Last Modified:	5/12/2006

Site Id:	363891
Affiliation Type:	Emergency Contact
Company Name:	RAMON CRUZ
Contact Type:	Not reported
Contact Name:	FRANK
Address1:	Not reported
Address2:	Not reported
City:	Not reported
State:	NN
Zip Code:	Not reported
Country Code:	001
Phone:	(718) 235-3480
EMail:	Not reported
Fax Number:	Not reported
Modified By:	NRLOMBAR
Date Last Modified:	5/12/2006

Tank Info:

Tank Number:	001
Tank Id:	211711
Material Code:	0022
Common Name of Substance:	Waste Oil/Used Oil

Equipment Records:

J03 - Dispenser - Gravity
A00 - Tank Internal Protection - None
F03 - Pipe External Protection - Original Impressed Current
C03 - Pipe Location - Aboveground/Underground Combination
L04 - Piping Leak Detection - Groundwater Well
K01 - Spill Prevention - Catch Basin
B08 - Tank External Protection - Retrofitted Impressed Current
I00 - Overfill - None
G08 - Tank Secondary Containment - Flexible Internal Linning (Bladder)
H04 - Tank Leak Detection - Groundwater Well
D08 - Pipe Type - Equivalent Technology
E04 - Piping Secondary Containment - Double-Walled (Underground)
B03 - Tank External Protection - Original Impressed Current

Tank Location:	1
Tank Type:	Stainless Steel Alloy
Tank Status:	Closed - Removed
Pipe Model:	Not reported
Install Date:	02/18/2005
Capacity Gallons:	600
Tightness Test Method:	NN
Date Test:	Not reported
Next Test Date:	Not reported
Date Tank Closed:	04/13/2008
Register:	True

670 LIBERTY AVE REPAIR SHOP INC (Continued) **A100292660**

Modified By:	NRLOMBAR
Last Modified:	03/30/2011
Material Name:	Waste Oil/Used Oil

Tank Number:	002
Tank Id:	211712
Material Code:	0022
Common Name of Substance:	Waste Oil/Used Oil

Equipment Records:

J03 - Dispenser - Gravity
A00 - Tank Internal Protection - None
F03 - Pipe External Protection - Original Impressed Current
C03 - Pipe Location - Aboveground/Underground Combination
K01 - Spill Prevention - Catch Basin
L04 - Piping Leak Detection - Groundwater Well
B08 - Tank External Protection - Retrofitted Impressed Current
G08 - Tank Secondary Containment - Flexible Internal Linning (Bladder)
H04 - Tank Leak Detection - Groundwater Well
I00 - Overfill - None
D08 - Pipe Type - Equivalent Technology
E04 - Piping Secondary Containment - Double-Walled (Underground)
B03 - Tank External Protection - Original Impressed Current

Tank Location:	3
Tank Type:	Stainless Steel Alloy
Tank Status:	Closed - Removed
Pipe Model:	Not reported
Install Date:	11/02/2005
Capacity Gallons:	800
Tightness Test Method:	NN
Date Test:	Not reported
Next Test Date:	Not reported
Date Tank Closed:	03/14/2007
Register:	True
Modified By:	NRLOMBAR
Last Modified:	03/30/2011
Material Name:	Waste Oil/Used Oil

Tank Number:	003
Tank Id:	238577
Material Code:	0022
Common Name of Substance:	Waste Oil/Used Oil

Equipment Records:

J03 - Dispenser - Gravity
A00 - Tank Internal Protection - None
F03 - Pipe External Protection - Original Impressed Current
C03 - Pipe Location - Aboveground/Underground Combination
L04 - Piping Leak Detection - Groundwater Well
K01 - Spill Prevention - Catch Basin
B08 - Tank External Protection - Retrofitted Impressed Current
I00 - Overfill - None
G08 - Tank Secondary Containment - Flexible Internal Linning (Bladder)
H04 - Tank Leak Detection - Groundwater Well

670 LIBERTY AVE REPAIR SHOP INC (Continued) **A100292660**

D08 - Pipe Type - Equivalent Technology
E04 - Piping Secondary Containment - Double-Walled (Underground)
B03 - Tank External Protection - Original Impressed Current

Tank Location:	1
Tank Type:	Stainless Steel Alloy
Tank Status:	Closed - In Place
Pipe Model:	Not reported
Install Date:	Not reported
Capacity Gallons:	400
Tightness Test Method:	NN
Date Test:	Not reported
Next Test Date:	Not reported
Date Tank Closed:	03/14/2007
Register:	True
Modified By:	NRLOMBAR
Last Modified:	03/30/2011
Material Name:	Waste Oil/Used Oil

---

362 **CONSOLIDATED EDISON** **NY MANIFEST** **S110137883**
2715 ATLANTIC AVE **N/A**
BROOKLYN, NY 11201

NY MANIFEST:

EPA ID:	NYP004197885
Country:	USA

Mailing Info:

Name:	CONSOLIDATED EDISON
Contact:	FRANKLYN MURRAY
Address:	4 IRVING PLACE RM 828
City/State/Zip:	NEW YORK, NY 10003
Country:	USA
Phone:	212-460-2808

Manifest:

Document ID:	Not reported
Manifest Status:	Not reported
Trans1 State ID:	NJD003812047
Trans2 State ID:	NJD003812047
Generator Ship Date:	10/19/2009
Trans1 Recv Date:	10/19/2009
Trans2 Recv Date:	10/21/2009
TSD Site Recv Date:	10/23/2009
Part A Recv Date:	Not reported
Part B Recv Date:	Not reported
Generator EPA ID:	NYP004197885
Trans1 EPA ID:	Not reported
Trans2 EPA ID:	Not reported
TSDF ID:	NJD991291105
Waste Code:	Not reported
Quantity:	200.0
Units:	G - Gallons (liquids only)* (8.3 pounds)
Number of Containers:	1.0
Container Type:	TT - Cargo tank, tank trucks
Handling Method:	T Chemical, physical, or biological treatment.
Specific Gravity:	1.0
Year:	2009

CONSOLIDATED EDISON (Continued) **S110137883**

Manifest Tracking Num:	000893855GBF
Import Ind:	N
Export Ind:	N
Discr Quantity Ind:	N
Discr Type Ind:	N
Discr Residue Ind:	N
Discr Partial Reject Ind:	N
Discr Full Reject Ind:	N
Manifest Ref Num:	Not reported
Alt Fac RCRA Id:	Not reported
Alt Fac Sign Date:	Not reported
Mgmt Method Type Code:	H141

---

363 **MTA NYCT - LINCOLN AVE SUBSTATION** **RCRA NonGen / NLR** **1000890213**
LINCOLN & PITKIN AVE **NY MANIFEST** **NY0000277731**
BROOKLYN, NY 11208

RCRA NonGen / NLR:

Date form received by agency:	01/01/2007
Facility name:	MTA NYCT - LINCOLN AVE SUBSTATION
Facility address:	LINCOLN & PITKIN AVE BROOKLYN, NY 11208
EPA ID:	NY0000277731
Mailing address:	COLUMBUS CIR 25TH FLOOR NEW YORK, NY 10019
Contact:	DAVID RISUENO
Contact address:	COLUMBUS CIR 25TH FLOOR NEW YORK, NY 10019
Contact country:	US
Contact telephone:	(212) 307-5589
Contact email:	Not reported
EPA Region:	02
Classification:	Non-Generator
Description:	Handler: Non-Generators do not presently generate hazardous waste

Owner/Operator Summary:

Owner/operator name:	MTA NEW YORK CITY TRANSIT
Owner/operator address:	10 COLUMBUS CIR 25TH FLOOR NEW YORK, NY 10019
Owner/operator country:	US
Owner/operator telephone:	(212) 307-5589
Legal status:	Other
Owner/Operator Type:	Operator
Owner/Op start date:	Not reported
Owner/Op end date:	Not reported

Owner/operator name:	MTA NEW YORK CITY TRANSIT
Owner/operator address:	10 COLUMBUS CIR 25TH FLOOR NEW YORK, NY 10019
Owner/operator country:	US
Owner/operator telephone:	(212) 307-5589
Legal status:	Other
Owner/Operator Type:	Owner
Owner/Op start date:	Not reported
Owner/Op end date:	Not reported

MTA NYCT - LINCOLN AVE SUBSTATION (Continued) **1000890213**

Handler Activities Summary:
- U.S. importer of hazardous waste: No
- Mixed waste (haz. and radioactive): No
- Recycler of hazardous waste: No
- Transporter of hazardous waste: No
- Treater, storer or disposer of HW: No
- Underground injection activity: No
- On-site burner exemption: No
- Furnace exemption: No
- Used oil fuel burner: No
- Used oil processor: No
- User oil refiner: No
- Used oil fuel marketer to burner: No
- Used oil Specification marketer: No
- Used oil transfer facility: No
- Used oil transporter: No

Historical Generators:
- Date form received by agency: 01/01/2006
- Site name: MTA NYCT - LINCOLN AVE SUBSTATION
- Classification: Not a generator, verified

- Date form received by agency: 02/04/1998
- Site name: NYCTA LINCOLN AVENUE SUBSTATION
- Classification: Large Quantity Generator

- Date form received by agency: 01/09/1997
- Site name: MTA NYCT - LINCOLN AVE SUBSTATION
- Classification: Small Quantity Generator

Hazardous Waste Summary:
- Waste code: D000
- Waste name: Not Defined

- Waste code: D009
- Waste name: MERCURY

- Violation Status: No violations found

NY MANIFEST:
- EPA ID: NY0000277731
- Country: USA

Mailing Info:
- Name: NYCTA LINCOLN AVENUE SUBSTATION
- Contact: HOWARD MATZA
- Address: 370 JAY STREET - ROOM 809
- City/State/Zip: BROOKLYN, NY 11201
- Country: USA
- Phone: 718-330-4581

Manifest:

- Document ID: NYG0030996
- Manifest Status: Completed copy
- Trans1 State ID: JA334

MTA NYCT - LINCOLN AVE SUBSTATION (Continued) **1000890213**

Trans2 State ID:	Not reported
Generator Ship Date:	08/08/1997
Trans1 Recv Date:	08/08/1997
Trans2 Recv Date:	/ /
TSD Site Recv Date:	08/11/1997
Part A Recv Date:	08/27/1997
Part B Recv Date:	08/26/1997
Generator EPA ID:	NY0000277731
Trans1 EPA ID:	NJD986607380
Trans2 EPA ID:	Not reported
TSDF ID:	NYD048148175
Waste Code:	D009 - MERCURY 0.2 MG/L TCLP
Quantity:	07000
Units:	P - Pounds
Number of Containers:	018
Container Type:	DM - Metal drums, barrels
Handling Method:	R Material recovery of more than 75 percent of the total material.
Specific Gravity:	100
Waste Code:	D009 - MERCURY 0.2 MG/L TCLP
Quantity:	01600
Units:	P - Pounds
Number of Containers:	004
Container Type:	DM - Metal drums, barrels
Handling Method:	R Material recovery of more than 75 percent of the total material.
Specific Gravity:	100
Year:	1997

---

364 **MANHOLE #67396** **NY Spills** **S105236181**
GLENMORE AV & LOGAN AV **N/A**
BROOKLYN, NY

SPILLS:

Facility ID:	0108419
Facility Type:	ER
DER Facility ID:	263704
Site ID:	327582
DEC Region:	2
Spill Date:	11/19/2001
Spill Number/Closed Date:	0108419 / 2/11/2002
Spill Cause:	Unknown
Spill Class:	Known release with minimal potential for fire or hazard. DEC Response. Willing Responsible Party. Corrective action taken.
SWIS:	2401
Investigator:	AERODRIG
Referred To:	Not reported
Reported to Dept:	11/20/2001
CID:	297
Water Affected:	Not reported
Spill Source:	Unknown
Spill Notifier:	Affected Persons
Cleanup Ceased:	Not reported
Cleanup Meets Std:	False
Last Inspection:	Not reported
Recommended Penalty:	False
UST Trust:	False
Remediation Phase:	0
Date Entered In Computer:	11/20/2001
Spill Record Last Update:	2/11/2002

MANHOLE #67396 (Continued) **S105236181**

Spiller Name: Not reported
Spiller Company: UNKNOWN
Spiller Address: Not reported
Spiller City,St,Zip: ZZ -
Spiller Company: 001
Contact Name: JIM FOX
Contact Phone: (212) 580-6763
DEC Memo: Prior to Sept, 2004 data translation this spill Lead_DEC Field was "RODRIGUEZ"
Remarks: WORKERS FOUND APPROX 1 GAL OF UNKNOWN IN A MNAHOLE AND TEST WERE TAKEN, SPILL WAS CLEAN UNDER THE 24HR PROGRAM - OIL WAS ALSO DETECTED IN AN EARTHEN SUMP

Material:
Site ID: 327582
Operable Unit ID: 846460
Operable Unit: 01
Material ID: 529665
Material Code: 0066A
Material Name: UNKNOWN PETROLEUM
Case No.: Not reported
Material FA: Petroleum
Quantity: 1
Units: Gallons
Recovered: Yes
Resource Affected: Not reported
Oxygenate: False

Tank Test:

---

364 **MANHOLE # 67396** **NY Spills** **S106720471**
GLENMORE AVE/LOGAN **N/A**
BROOKLYN, NY

SPILLS:
Facility ID: 0409197
Facility Type: ER
DER Facility ID: 269267
Site ID: 334062
DEC Region: 2
Spill Date: 11/17/2004
Spill Number/Closed Date: 0409197 / 5/19/2005
Spill Cause: Unknown
Spill Class: Not reported
SWIS: 2401
Investigator: SKARAKHA
Referred To: Not reported
Reported to Dept: 11/17/2004
CID: 444
Water Affected: Not reported
Spill Source: Unknown
Spill Notifier: Responsible Party
Cleanup Ceased: Not reported
Cleanup Meets Std: False
Last Inspection: Not reported
Recommended Penalty: False
UST Trust: False

MANHOLE # 67396 (Continued) **S106720471**

Remediation Phase:	0
Date Entered In Computer:	11/19/2004
Spill Record Last Update:	5/19/2005
Spiller Name:	ERT DESK
Spiller Company:	MANHOLE # 67396
Spiller Address:	GLENMORE AVE/LOGAN
Spiller City,St,Zip:	BROOKLYN, NY
Spiller Company:	001
Contact Name:	ERT DESK
Contact Phone:	(212) 580-8383
DEC Memo:	156272A. FRESCA REPORTS FINDING APPROX 1/2 GAL OF UNKNOWN OIL ON APPROX 40 GAL OF WATER IN M67396. NO SEWERS, WATERWAYS. THE SOURCE OF THE SPILL APPEARS TO BE COMING FROM A VACANT DUCT WHICH MAY HAVE A CUT CABLE INSIDE OF IT, AND THERE ARE SIGNS OF OIL RUNNING DOWN THE WALL AT THE DUCT EDGE. THE EXISTANCE OF ANY SEWER CONNECTIONS OR SUMPS COULD NOT BE VERIFIED AT THIS TIME. THERE WERE NO SUBSTANTIAL CRACKS IN THE STRUCTURE AND THE STANDING WATER HAD NO MOVEMENT. ENV STOP TAG# 44509 WAS PLACED AND ONE LIQUID SAMPLE TAKEN. CLEAN UP IS PENDING LAB RESULTS. Lab Sequence Number: 04-09562-001 TOTAL PCB: 74 ppm(1) drum of debris was removed, and 175 gallons of liquid was taken out by a > 50ppm tanker. The "Environmental Stop Tag" was left in place pending the removal of the obstructed cable in the duct and possible post cleanup.The following employees A. Glodowski, P. Rosado, and J. Iocco were assigned to wash a remove liquid from the structure. Due to prior cleaning of this structure on the present incident; there was no debris to be removed. This incident became open due to cable that was obstructed up the duct West of manhole 67396. The cable was ID and removed from the structure to a trench 50 -75 feet West of the manhole. The structure was double washed with Safe Wash solution and all liquids; 50 gallons were removed by an > 50ppm tanker. The job is complete 100% and the "Stop Tag" was removed at 0200hrs.
Remarks:	ON 40 GALLONS OF WATER: COMING THRU ELECTRIC DUCT: CONED # 156272: COMING OFF TO THE 24 HOUR CLOCK: NO TO 5 QUESTIONS

Material:

Tank Test:

---

365 **CON EDISON** **NY MANIFEST** **S117316054**
2342 ATLANTIC AV **N/A**
BROOKLYN, NY 11233

NY MANIFEST:

EPA ID:	NYP004632832
Country:	USA

Mailing Info:

Name:	CON EDISON
Contact:	CON EDISON
Address:	4 IRVING PL
Address 2:	15TH FL
City/State/Zip:	NEW YORK, NY 10003
Country:	USA
Phone:	Not reported

CON EDISON (Continued) **S117316054**

Manifest:

Document ID:	Not reported
Manifest Status:	Not reported
Trans1 State ID:	NJ0000027193
Trans2 State ID:	Not reported
Generator Ship Date:	08/19/2014
Trans1 Recv Date:	08/19/2014
Trans2 Recv Date:	Not reported
TSD Site Recv Date:	08/30/2014
Part A Recv Date:	Not reported
Part B Recv Date:	Not reported
Generator EPA ID:	NYP004632832
Trans1 EPA ID:	Not reported
Trans2 EPA ID:	Not reported
TSDF ID:	NJD002200046
Waste Code:	Not reported
Quantity:	50
Units:	G - Gallons (liquids only)* (8.3 pounds)
Number of Containers:	1
Container Type:	TT - Cargo tank, tank trucks
Handling Method:	T Chemical, physical, or biological treatment.
Specific Gravity:	1
Year:	2014
Manifest Tracking Num:	013254205JJK
Import Ind:	N
Export Ind:	N
Discr Quantity Ind:	N
Discr Type Ind:	N
Discr Residue Ind:	N
Discr Partial Reject Ind:	N
Discr Full Reject Ind:	N
Manifest Ref Num:	Not reported
Alt Fac RCRA Id:	Not reported
Alt Fac Sign Date:	Not reported
Mgmt Method Type Code:	H110

---

366 **FITZ'S AUTO BODY** **FINDS** **1007746929**
2732 ATLANTIC AVE **N/A**
BROOKLYN, NY 11207

FINDS:

Registry ID: 110019093103

Environmental Interest/Information System

FIS (New York - Facility Information System) is New York's Department of Environmental Conservation (DEC) information system for tracking environmental facility information found across the State.

366 **CON EDISON SERVICE BOX: 18055** **RCRA NonGen / NLR** **1016968745**
2732 ATLANTIC AVE **NYP004423729**
BROOKLYN, NY 11207

RCRA NonGen / NLR:

Date form received by agency:	02/22/2014
Facility name:	CON EDISON SERVICE BOX: 18055
Facility address:	2732 ATLANTIC AVE BROOKLYN, NY 11207
EPA ID:	NYP004423729
Mailing address:	IRVING PL, 15TH FL NE NEW YORK, NY 10003
Contact:	THOMAS TEELING
Contact address:	Not reported Not reported
Contact country:	Not reported
Contact telephone:	(212) 460-3770
Contact email:	Not reported
EPA Region:	02
Classification:	Non-Generator
Description:	Handler: Non-Generators do not presently generate hazardous waste

Handler Activities Summary:

U.S. importer of hazardous waste:	No
Mixed waste (haz. and radioactive):	No
Recycler of hazardous waste:	No
Transporter of hazardous waste:	No
Treater, storer or disposer of HW:	No
Underground injection activity:	No
On-site burner exemption:	No
Furnace exemption:	No
Used oil fuel burner:	No
Used oil processor:	No
User oil refiner:	No
Used oil fuel marketer to burner:	No
Used oil Specification marketer:	No
Used oil transfer facility:	No
Used oil transporter:	No

Historical Generators:

Date form received by agency:	01/22/2014
Site name:	CON EDISON SERVICE BOX: 18055
Classification:	Conditionally Exempt Small Quantity Generator
Violation Status:	No violations found

---

366 **KINGS AUTO REPAIR CENTER** **NY AST** **A100350470**
2734 ATLANTIC AVENUE **N/A**
BROOKLYN, NY 11207

AST:

Region:	STATE
DEC Region:	2
Site Status:	Active
Facility Id:	2-611332
Program Type:	PBS
UTM X:	593523.04703999998
UTM Y:	4503375.1704599997
Expiration Date:	05/12/2015
Site Type:	Auto Service/Repair (No Gasoline Sales)

KINGS AUTO REPAIR CENTER (Continued) **A100350470**

Affiliation Records:

Site Id:	434394
Affiliation Type:	Facility Owner
Company Name:	WELLINGTON KING
Contact Type:	Not reported
Contact Name:	Not reported
Address1:	612 THOMAS S. BOYLAND ST.
Address2:	Not reported
City:	BROOKLYN
State:	NY
Zip Code:	11212
Country Code:	001
Phone:	(718) 235-3506
EMail:	Not reported
Fax Number:	Not reported
Modified By:	NRLOMBAR
Date Last Modified:	5/12/2010

Site Id:	434394
Affiliation Type:	Mail Contact
Company Name:	KINGS AUTO REPAIR CENTER
Contact Type:	Not reported
Contact Name:	WELLINGTON KING
Address1:	2734 ATLANTIC AVENUE
Address2:	Not reported
City:	BROOKLYN
State:	NY
Zip Code:	11207
Country Code:	001
Phone:	(718) 235-3506
EMail:	Not reported
Fax Number:	Not reported
Modified By:	NRLOMBAR
Date Last Modified:	5/5/2010

Site Id:	434394
Affiliation Type:	On-Site Operator
Company Name:	KINGS AUTO REPAIR CENTER
Contact Type:	Not reported
Contact Name:	WELLINGTON KING
Address1:	Not reported
Address2:	Not reported
City:	Not reported
State:	NN
Zip Code:	Not reported
Country Code:	001
Phone:	(718) 235-3506
EMail:	Not reported
Fax Number:	Not reported
Modified By:	NRLOMBAR
Date Last Modified:	5/5/2010

Site Id:	434394
Affiliation Type:	Emergency Contact
Company Name:	WELLINGTON KING
Contact Type:	Not reported
Contact Name:	WELLINGTON KING

KINGS AUTO REPAIR CENTER (Continued) **A100350470**

Address1:	Not reported
Address2:	Not reported
City:	Not reported
State:	NN
Zip Code:	Not reported
Country Code:	001
Phone:	(718) 235-3506
EMail:	Not reported
Fax Number:	Not reported
Modified By:	NRLOMBAR
Date Last Modified:	5/5/2010

Tank Info:

Tank Number:	1
Tank Id:	234210
Material Code:	0022
Common Name of Substance:	Waste Oil/Used Oil

Equipment Records:

A03 - Tank Internal Protection - Fiberglass Liner (FRP)
C00 - Pipe Location - No Piping
F00 - Pipe External Protection - None
I04 - Overfill - Product Level Gauge (A/G)
D00 - Pipe Type - No Piping
G00 - Tank Secondary Containment - None
J02 - Dispenser - Suction Dispenser
B04 - Tank External Protection - Fiberglass
L00 - Piping Leak Detection - None
E00 - Piping Secondary Containment - None
H00 - Tank Leak Detection - None
K00 - Spill Prevention - None

Tank Location:	2
Tank Type:	Fiberglass Reinforced Plastic
Tank Status:	In Service
Pipe Model:	Not reported
Install Date:	04/01/2006
Capacity Gallons:	175
Tightness Test Method:	NN
Date Test:	Not reported
Next Test Date:	Not reported
Date Tank Closed:	Not reported
Register:	True
Modified By:	NRLOMBAR
Last Modified:	05/12/2010
Material Name:	Waste Oil/Used Oil

366 **TOUCH OF GLASS** **FINDS** **1008224042**
2734 ATLANTIC AVE **US AIRS** **N/A**
BROOKLYN, NY 11207

FINDS:

Registry ID: 110021076164

Environmental Interest/Information System
AFS (Aerometric Information Retrieval System (AIRS) Facility Subsystem) replaces the former Compliance Data System (CDS), the National Emission Data System (NEDS), and the Storage and Retrieval of Aerometric Data (SAROAD). AIRS is the national repository for information concerning airborne pollution in the United States. AFS is used to track emissions and compliance data from industrial plants. AFS data are utilized by states to prepare State Implementation Plans to comply with regulatory programs and by EPA as an input for the estimation of total national emissions. AFS is undergoing a major redesign to support facility operating permits required under Title V of the Clean Air Act.

FIS (New York - Facility Information System) is New York's Department of Environmental Conservation (DEC) information system for tracking environmental facility information found across the State.

AIRS (AFS):

Compliance and Violation Data Major Sources:

EPA plant ID:	110021076164
Plant name:	TOUCH OF GLASS
Plant address:	2734 ATLANTIC AVE BROOKLYN, NY 11207
County:	KINGS
Region code:	02
Dunn & Bradst #:	Not reported
Air quality cntrl region:	043
Sic code:	7532
Sic code desc:	TOP & BODY REPAIR AND PAINT SHOPS (1987)
North Am. industrial classf:	Not reported
NAIC code description:	Not reported
Default compliance status:	IN COMPLIANCE WITH PROCEDURAL REQUIREMENTS
Default classification:	POTENTIAL EMISSIONS ARE BELOW ALL APPLICABLE MAJOR SOURCE THRESHOLDS IF AND ONLY IF THE SOURCE COMPLIES WITH FEDERALLY ENFORCEABLE REGULATIONS OR LIMITATIONS.
Govt facility:	ALL OTHER FACILITIES NOT OWNED OR OPERATED BY A FEDERAL, STATE, OR LOCAL GOVERNMENT
Current HPV:	Not reported

366 **EDR US Hist Auto Stat** **1015381913**
2734 ATLANTIC AVE **N/A**
BROOKLYN, NY 11207

EDR Historical Auto Stations:

Name:	MODERN AUTO REPAIR CLINIC
Year:	1999
Address:	2734 ATLANTIC AVE
Name:	MODERN AUTO REPAIR CLINIC
Year:	2000
Address:	2734 ATLANTIC AVE
Name:	MODERN AUTO REPAIR CLINIC
Year:	2001
Address:	2734 ATLANTIC AVE
Name:	MODERN AUTO REPAIR CLINIC
Year:	2002
Address:	2734 ATLANTIC AVE
Name:	KINGS AUTO REPAIR CTR
Year:	2003
Address:	2734 ATLANTIC AVE
Name:	KINGS AUTO REPAIR CTR
Year:	2004
Address:	2734 ATLANTIC AVE
Name:	MODERN AUTO REPAIR CLINIC
Year:	2005
Address:	2734 ATLANTIC AVE
Name:	KINGS AUTO REPAIR CENTER
Year:	2007
Address:	2734 ATLANTIC AVE
Name:	KINGS AUTO REPAIR CENTER
Year:	2008
Address:	2734 ATLANTIC AVE
Name:	KINGS AUTO REPAIR CENTER
Year:	2009
Address:	2734 ATLANTIC AVE
Name:	KINGS AUTO REPAIR CTR
Year:	2010
Address:	2734 ATLANTIC AVE
Name:	KINGS AUTO REPAIR CENTER
Year:	2011
Address:	2734 ATLANTIC AVE
Name:	KINGS AUTO REPAIR CENTER
Year:	2012
Address:	2734 ATLANTIC AVE

367 **GIL'S COLLISION SERVICES** **FINDS** **1015738255**
646 LIBERTY AVE **US AIRS** **N/A**
BROOKLYN, NY 11207

FINDS:

Registry ID: 110043205741

Environmental Interest/Information System
AFS (Aerometric Information Retrieval System (AIRS) Facility Subsystem) replaces the former Compliance Data System (CDS), the National Emission Data System (NEDS), and the Storage and Retrieval of Aerometric Data (SAROAD). AIRS is the national repository for information concerning airborne pollution in the United States. AFS is used to track emissions and compliance data from industrial plants. AFS data are utilized by states to prepare State Implementation Plans to comply with regulatory programs and by EPA as an input for the estimation of total national emissions. AFS is undergoing a major redesign to support facility operating permits required under Title V of the Clean Air Act.

FIS (New York - Facility Information System) is New York's Department of Environmental Conservation (DEC) information system for tracking environmental facility information found across the State.

AIRS (AFS):

Compliance and Violation Data Major Sources:

EPA plant ID:	110043205741
Plant name:	GIL'S COLLISION SERVICES
Plant address:	646 LIBERTY AVE BROOKLYN, NY 11207
County:	KINGS
Region code:	02
Dunn & Bradst #:	Not reported
Air quality cntrl region:	043
Sic code:	7532
Sic code desc:	TOP & BODY REPAIR AND PAINT SHOPS (1987)
North Am. industrial classf:	811121
NAIC code description:	Automotive Body, Paint, and Interior Repair and Maintenance
Default compliance status:	IN COMPLIANCE WITH PROCEDURAL REQUIREMENTS
Default classification:	POTENTIAL EMISSIONS ARE BELOW ALL APPLICABLE MAJOR SOURCE THRESHOLDS IF AND ONLY IF THE SOURCE COMPLIES WITH FEDERALLY ENFORCEABLE REGULATIONS OR LIMITATIONS.
Govt facility:	ALL OTHER FACILITIES NOT OWNED OR OPERATED BY A FEDERAL, STATE, OR LOCAL GOVERNMENT
Current HPV:	Not reported

367 | **EDR US Hist Auto Stat** | **1015589442** | **N/A**

646 LIBERTY AVE
BROOKLYN, NY 11207

EDR Historical Auto Stations:

Name:	GILS AUTOBODY INCORPORATED
Year:	2011
Address:	646 LIBERTY AVE
Name:	GILS COLLISION SERVICES
Year:	2012
Address:	646 LIBERTY AVE

---

367 **LIBERTY TOWING AUTO BODY** | **FINDS** | **1005651074** | **N/A**
648 LIBERTY AVENUE
BROOKLYN, NY 11207

FINDS:

Registry ID: 110001616396

Environmental Interest/Information System

AFS (Aerometric Information Retrieval System (AIRS) Facility Subsystem) replaces the former Compliance Data System (CDS), the National Emission Data System (NEDS), and the Storage and Retrieval of Aerometric Data (SAROAD). AIRS is the national repository for information concerning airborne pollution in the United States. AFS is used to track emissions and compliance data from industrial plants. AFS data are utilized by states to prepare State Implementation Plans to comply with regulatory programs and by EPA as an input for the estimation of total national emissions. AFS is undergoing a major redesign to support facility operating permits required under Title V of the Clean Air Act.

FIS (New York - Facility Information System) is New York's Department of Environmental Conservation (DEC) information system for tracking environmental facility information found across the State.

---

367 **NYNEX** | **NY MANIFEST** | **1010185260** | **N/A**
ASHFORD ST & LIBERTY
BROOKLYN, NY 11208

NY MANIFEST:

EPA ID:	NYP000923375
Country:	USA

Mailing Info:

Name:	NYNEX
Contact:	DANIEL GREENE
Address:	221 EAST 37TH ST
City/State/Zip:	NEW YORK, NY 10016
Country:	USA
Phone:	718-346-7106

Manifest:

Document ID: NJA2295771

NYNEX (Continued) **1010185260**

Manifest Status:	Completed copy
Trans1 State ID:	50060
Trans2 State ID:	Not reported
Generator Ship Date:	01/31/1996
Trans1 Recv Date:	01/31/1996
Trans2 Recv Date:	/ /
TSD Site Recv Date:	02/01/1996
Part A Recv Date:	/ /
Part B Recv Date:	02/12/1996
Generator EPA ID:	NYP000923375
Trans1 EPA ID:	NYD980761191
Trans2 EPA ID:	Not reported
TSDF ID:	NJD002200046
Waste Code:	D008 - LEAD 5.0 MG/L TCLP
Quantity:	00165
Units:	G - Gallons (liquids only)* (8.3 pounds)
Number of Containers:	003
Container Type:	DM - Metal drums, barrels
Handling Method:	L Landfill.
Specific Gravity:	100
Year:	1996

---

367 **NYNEX** **NY MANIFEST** **1009234575**
ASHFORD ST & LIBERTY AVE **N/A**
BROOKLYN, NY

NY MANIFEST:

EPA ID:	NYP000932749
Country:	USA

Mailing Info:

Name:	NYNEX
Contact:	V. ORCHIER
Address:	221 E 37TH ST
City/State/Zip:	NEW YORK, NY 10016
Country:	USA
Phone:	212-338-7126

Manifest:

Document ID:	MIA4512848
Manifest Status:	Completed after the designated time period for a TSDF to get a copy to the DEC
Trans1 State ID:	Not reported
Trans2 State ID:	Not reported
Generator Ship Date:	12/31/1996
Trans1 Recv Date:	12/31/1996
Trans2 Recv Date:	12/31/1996
TSD Site Recv Date:	01/21/1997
Part A Recv Date:	/ /
Part B Recv Date:	02/12/1997
Generator EPA ID:	NYP000932749
Trans1 EPA ID:	NYD010951986
Trans2 EPA ID:	NYD046765574
TSDF ID:	MID096963194
Waste Code:	D008 - LEAD 5.0 MG/L TCLP
Quantity:	01200
Units:	P - Pounds
Number of Containers:	003

NYNEX (Continued) **1009234575**

Container Type: DM - Metal drums, barrels
Handling Method: L Landfill.
Specific Gravity: 100
Year: 1996

---

367 **CON EDISON MANHOLE 4744** **FINDS** **1014810516**
ASHFORD ST & LIBERTY AVE **N/A**
BROOKLYN, NY 11201

FINDS:

Registry ID: 110043660231

Environmental Interest/Information System
RCRAInfo is a national information system that supports the Resource Conservation and Recovery Act (RCRA) program through the tracking of events and activities related to facilities that generate, transport, and treat, store, or dispose of hazardous waste. RCRAInfo allows RCRA program staff to track the notification, permit, compliance, and corrective action activities required under RCRA.

---

367 **CON EDISON MANHOLE 4744** **RCRA NonGen / NLR** **1014919305**
ASHFORD ST & LIBERTY AVE **NYP004234662**
BROOKLYN, NY 11201

RCRA NonGen / NLR:
Date form received by agency: 05/28/2011
Facility name: CON EDISON MANHOLE 4744
Facility address: ASHFORD ST & LIBERTY AVE
BROOKLYN, NY 11201
EPA ID: NYP004234662
Mailing address: IRVING PLAZA RM 828
NEW YORK, NY 10003
Contact: ALFONSO GUERRERO
Contact address: Not reported
Not reported
Contact country: Not reported
Contact telephone: Not reported
Contact email: Not reported
EPA Region: 02
Classification: Non-Generator
Description: Handler: Non-Generators do not presently generate hazardous waste

Handler Activities Summary:
U.S. importer of hazardous waste: No
Mixed waste (haz. and radioactive): No
Recycler of hazardous waste: No
Transporter of hazardous waste: No
Treater, storer or disposer of HW: No
Underground injection activity: No
On-site burner exemption: No
Furnace exemption: No
Used oil fuel burner: No
Used oil processor: No
User oil refiner: No

CON EDISON MANHOLE 4744 (Continued) **1014919305**

Used oil fuel marketer to burner: No
Used oil Specification marketer: No
Used oil transfer facility: No
Used oil transporter: No

Historical Generators:
Date form received by agency: 04/28/2011
Site name: CON EDISON MANHOLE 4744
Classification: Conditionally Exempt Small Quantity Generator

Violation Status: No violations found

---

367 **CONSOLIDATED EDISON** **NY MANIFEST** **S111157893**
LIBERTY AVE & ASHFORD ST **N/A**
BROOKLYN, NY

NY MANIFEST:
EPA ID: NYP004234662
Country: USA

Mailing Info:
Name: CONSOLIDATED EDISON
Contact: CONSOLIDATED EDISON
Address: 4 IRVING PLACE ROOM 828
City/State/Zip: NEW YORK, NY 10003
Country: USA
Phone: 212-460-3770

Manifest:

Document ID: Not reported
Manifest Status: Not reported
Trans1 State ID: NYD006982359
Trans2 State ID: Not reported
Generator Ship Date: 04/28/2011
Trans1 Recv Date: 04/28/2011
Trans2 Recv Date: Not reported
TSD Site Recv Date: 04/29/2011
Part A Recv Date: Not reported
Part B Recv Date: Not reported
Generator EPA ID: NYP004234662
Trans1 EPA ID: Not reported
Trans2 EPA ID: Not reported
TSDF ID: NYD980593636
Waste Code: Not reported
Quantity: 90.0
Units: K - Kilograms (2.2 pounds)
Number of Containers: 2.0
Container Type: DM - Metal drums, barrels
Handling Method: L Landfill.
Specific Gravity: 1.0
Year: 2011
Manifest Tracking Num: 003204398FLE
Import Ind: N
Export Ind: N
Discr Quantity Ind: N
Discr Type Ind: N
Discr Residue Ind: N

CONSOLIDATED EDISON (Continued) **S111157893**

Discr Partial Reject Ind: N
Discr Full Reject Ind: N
Manifest Ref Num: Not reported
Alt Fac RCRA Id: Not reported
Alt Fac Sign Date: Not reported
Mgmt Method Type Code: H141

---

368 **CON EDISON** **NY MANIFEST** **S117067114**
330 ESSEX ST **N/A**
BROOKLYN, NY 11208

NY MANIFEST:
EPA ID: NYP004598520
Country: USA

Mailing Info:
Name: CON EDISON
Contact: TOM TEELING
Address: 4 IRVING PLACE 15TH FLOOR
City/State/Zip: NEW YORK, NY 10003
Country: USA
Phone: Not reported

Manifest:

Document ID: Not reported
Manifest Status: Not reported
Trans1 State ID: NJD003812047
Trans2 State ID: Not reported
Generator Ship Date: 07/16/2014
Trans1 Recv Date: 07/16/2014
Trans2 Recv Date: Not reported
TSD Site Recv Date: 07/17/2014
Part A Recv Date: Not reported
Part B Recv Date: Not reported
Generator EPA ID: NYP004598520
Trans1 EPA ID: Not reported
Trans2 EPA ID: Not reported
TSDF ID: NJD991291105
Waste Code: Not reported
Quantity: 50
Units: G - Gallons (liquids only)* (8.3 pounds)
Number of Containers: 1
Container Type: TT - Cargo tank, tank trucks
Handling Method: T Chemical, physical, or biological treatment.
Specific Gravity: 1
Year: 2014
Manifest Tracking Num: 002504238GBF
Import Ind: N
Export Ind: N
Discr Quantity Ind: N
Discr Type Ind: N
Discr Residue Ind: N
Discr Partial Reject Ind: N
Discr Full Reject Ind: N
Manifest Ref Num: Not reported
Alt Fac RCRA Id: Not reported
Alt Fac Sign Date: Not reported

CON EDISON (Continued) **S117067114**

Mgmt Method Type Code: H110

---

369 **EDR US Hist Auto Stat** **1015522288**
500 LIBERTY AVE **N/A**
BROOKLYN, NY 11207

EDR Historical Auto Stations:

Name:	M & R AUTO CENTER
Year:	1999
Address:	500 LIBERTY AVE
Name:	M & R AUTO CENTER
Year:	2000
Address:	500 LIBERTY AVE
Name:	M & R AUTO CTR
Year:	2001
Address:	500 LIBERTY AVE
Name:	M & R AUTO CTR
Year:	2002
Address:	500 LIBERTY AVE
Name:	M & R AUTO CTR
Year:	2003
Address:	500 LIBERTY AVE
Name:	M & R AUTO CTR
Year:	2004
Address:	500 LIBERTY AVE
Name:	M & R AUTO CENTER
Year:	2005
Address:	500 LIBERTY AVE
Name:	M & R AUTO CENTER
Year:	2006
Address:	500 LIBERTY AVE
Name:	M & R AUTO CENTER
Year:	2007
Address:	500 LIBERTY AVE
Name:	M & R AUTO CENTER
Year:	2008
Address:	500 LIBERTY AVE
Name:	M & R AUTO CENTER
Year:	2009
Address:	500 LIBERTY AVE
Name:	M & R AUTO CTR
Year:	2010
Address:	500 LIBERTY AVE
Name:	M & R AUTO CENTER
Year:	2011
Address:	500 LIBERTY AVE

(Continued) **1015522288**

Name: M & R AUTO CENTER
Year: 2012
Address: 500 LIBERTY AVE

---

369 **EDR US Hist Auto Stat** **1015527420**
505 LIBERTY AVE **N/A**
BROOKLYN, NY 11207

EDR Historical Auto Stations:

Name: UNIVERSAL AUTO REPAIR CENTER
Year: 1999
Address: 505 LIBERTY AVE

Name: UNIVERSAL AUTO REPAIR CENTER
Year: 2000
Address: 505 LIBERTY AVE

Name: UNIVERSAL AUTO CENTER
Year: 2007
Address: 505 LIBERTY AVE

Name: UNIVERSAL AUTO CENTER
Year: 2008
Address: 505 LIBERTY AVE

Name: 5 STAR AUTO CARE
Year: 2009
Address: 505 LIBERTY AVE

Name: UNIVERSAL AUTO CTR
Year: 2010
Address: 505 LIBERTY AVE

Name: UNIVERSAL AUTO CENTER
Year: 2011
Address: 505 LIBERTY AVE

Name: UNIVERSAL AUTO CENTER
Year: 2012
Address: 505 LIBERTY AVE

---

369 **BELL ATLANTIC-NY** **FINDS** **1007252304**
VAN SICLEN AVE AND LIBERTY **NY MANIFEST** **N/A**
BROOKLYN, NY 11207

FINDS:

Registry ID: 110017246791

Environmental Interest/Information System
RCRAInfo is a national information system that supports the Resource Conservation and Recovery Act (RCRA) program through the tracking of events and activities related to facilities that generate, transport, and treat, store, or dispose of hazardous waste. RCRAInfo allows RCRA program staff to track the notification, permit, compliance, and corrective action activities required under RCRA.

BELL ATLANTIC-NY (Continued) **1007252304**

NY MANIFEST:
EPA ID: NYP000945360
Country: USA

Mailing Info:
Name: BELL ATLANTIC-NY
Contact: Not reported
Address: Not reported
City/State/Zip: Not reported
Country: Not reported
Phone: Not reported

NY MANIFEST:
No Manifest Records Available

---

369 **522 LIBERTY AVE** **NY Spills** **S102239906**
522 LIBERTY AVE **N/A**
BROOKLYN, NY

SPILLS:
Facility ID: 9601652
Facility Type: ER
DER Facility ID: 119811
Site ID: 140296
DEC Region: 2
Spill Date: 5/1/1996
Spill Number/Closed Date: 9601652 / 5/2/1996
Spill Cause: Deliberate
Spill Class: Known release that creates potential for fire or hazard. DEC Response. Willing Responsible Party. Corrective action taken.
SWIS: 2401
Investigator: TOMASELLO
Referred To: Not reported
Reported to Dept: 5/2/1996
CID: 297
Water Affected: Not reported
Spill Source: Commercial/Industrial
Spill Notifier: Police Department
Cleanup Ceased: Not reported
Cleanup Meets Std: False
Last Inspection: Not reported
Recommended Penalty: False
UST Trust: False
Remediation Phase: 0
Date Entered In Computer: 5/2/1996
Spill Record Last Update: 7/2/2004
Spiller Name: ADOLFO CANO
Spiller Company: GLOBAL METAL CORP
Spiller Address: 522 LIBERTY AV
Spiller City,St,Zip: BROOKLYN, NY 11208-
Spiller Company: 001
Contact Name: LT D'ALESSANDRO
Contact Phone: (718) 827-3649
DEC Memo: Not reported
Remarks: NYPD EXECUTED A SEARCH WARRANT LAST NIGHT FOR AN ILLEGAL BUSINESS AND DISCOVERED THE ENTIRE AREA CONTAMINATED WITH VARIOUS CHEMICALS, OILS, AND OTHER MATERIALS - THIS BUSINESS WAS USED AS AN ILLEGAL METAL JUNK

522 LIBERTY AVE (Continued) **S102239906**

SHOP - NYPD WOULD LIKE A CALL BACK AS SOON AS POSSIBLE, AND THEY DO HAVE THE OWNER IN CUSTODY FOR THE WARRANT - THE NYPD ALSO CALLED THE FDNY HAZ-MAT UNIT AND THEY WERE THERE LAST WEEK WITH AN ENCON OFFICER TO ISSUE VARIOUS CITATIONS

Material:

Site ID:	140296
Operable Unit ID:	1029307
Operable Unit:	01
Material ID:	351456
Material Code:	0066A
Material Name:	UNKNOWN PETROLEUM
Case No.:	Not reported
Material FA:	Petroleum
Quantity:	0
Units:	Gallons
Recovered:	No
Resource Affected:	Not reported
Oxygenate:	False
Site ID:	140296
Operable Unit ID:	1029307
Operable Unit:	01
Material ID:	351457
Material Code:	0063A
Material Name:	UNKNOWN HAZARDOUS MATERIAL
Case No.:	Not reported
Material FA:	Hazardous Material
Quantity:	0
Units:	Gallons
Recovered:	No
Resource Affected:	Not reported
Oxygenate:	False
Site ID:	140296
Operable Unit ID:	1029307
Operable Unit:	01
Material ID:	351458
Material Code:	0064A
Material Name:	UNKNOWN MATERIAL
Case No.:	Not reported
Material FA:	Other
Quantity:	0
Units:	Gallons
Recovered:	No
Resource Affected:	Not reported
Oxygenate:	False

Tank Test:

369 | **EDR US Hist Auto Stat** | **1015544630** | **N/A**

536 LIBERTY AVE
BROOKLYN, NY 11207

EDR Historical Auto Stations:

Name:	BARRYS AUTO COLLISION
Year:	2000
Address:	536 LIBERTY AVE
Name:	BARRYS AUTO COLLISION
Year:	2001
Address:	536 LIBERTY AVE
Name:	BARRYS AUTO COLLISION
Year:	2002
Address:	536 LIBERTY AVE

---

369 **ADOLFO'S AUTO BODY** | **FINDS** | **1006869705**
530 LIBERTY AVE | **US AIRS** | **N/A**
BROOKLYN, NY 11207

FINDS:

Registry ID: 110014328012

Environmental Interest/Information System

AFS (Aerometric Information Retrieval System (AIRS) Facility Subsystem) replaces the former Compliance Data System (CDS), the National Emission Data System (NEDS), and the Storage and Retrieval of Aerometric Data (SAROAD). AIRS is the national repository for information concerning airborne pollution in the United States. AFS is used to track emissions and compliance data from industrial plants. AFS data are utilized by states to prepare State Implementation Plans to comply with regulatory programs and by EPA as an input for the estimation of total national emissions. AFS is undergoing a major redesign to support facility operating permits required under Title V of the Clean Air Act.

FIS (New York - Facility Information System) is New York's Department of Environmental Conservation (DEC) information system for tracking environmental facility information found across the State.

AIRS (AFS):

Airs Minor Details:

EPA plant ID:	110013743958
Plant name:	ADOLFO'S AUTO BODY
Plant address:	530 LIBERTY AVE BROOKLYN, NY 11207
County:	KINGS
Region code:	02
Dunn & Bradst #:	Not reported
Air quality cntrl region:	043
Sic code:	7532
Sic code desc:	TOP & BODY REPAIR AND PAINT SHOPS (1987)
North Am. industrial classf:	811121
NAIC code description:	Automotive Body, Paint, and Interior Repair and Maintenance
Default compliance status:	IN COMPLIANCE WITH PROCEDURAL REQUIREMENTS

ADOLFO'S AUTO BODY (Continued) **1006869705**

Default classification: POTENTIAL UNCONTROLLED EMISSIONS < 100 TONS/YEAR
Govt facility: ALL OTHER FACILITIES NOT OWNED OR OPERATED BY A FEDERAL, STATE, OR LOCAL GOVERNMENT
Current HPV: Not reported

Compliance and Enforcement Major Issues:
Air program: Not reported
National action type: Not reported
Date achieved: Not reported
Penalty amount: Not reported

Historical Compliance Minor Sources:
State compliance status: IN COMPLIANCE WITH PROCEDURAL REQUIREMENTS
Hist compliance date: 1403
Air prog code hist file: SIP SOURCE

State compliance status: IN COMPLIANCE WITH PROCEDURAL REQUIREMENTS
Hist compliance date: 1401
Air prog code hist file: SIP SOURCE

State compliance status: IN COMPLIANCE WITH PROCEDURAL REQUIREMENTS
Hist compliance date: 1303
Air prog code hist file: SIP SOURCE

State compliance status: IN COMPLIANCE WITH PROCEDURAL REQUIREMENTS
Hist compliance date: 1302
Air prog code hist file: SIP SOURCE

State compliance status: IN COMPLIANCE WITH PROCEDURAL REQUIREMENTS
Hist compliance date: 1204
Air prog code hist file: SIP SOURCE

State compliance status: IN COMPLIANCE WITH PROCEDURAL REQUIREMENTS
Hist compliance date: 1202
Air prog code hist file: SIP SOURCE

State compliance status: IN COMPLIANCE WITH PROCEDURAL REQUIREMENTS
Hist compliance date: 1201
Air prog code hist file: SIP SOURCE

State compliance status: IN COMPLIANCE WITH PROCEDURAL REQUIREMENTS
Hist compliance date: 1402
Air prog code hist file: SIP SOURCE

State compliance status: IN COMPLIANCE WITH PROCEDURAL REQUIREMENTS
Hist compliance date: 1304
Air prog code hist file: SIP SOURCE

State compliance status: IN COMPLIANCE WITH PROCEDURAL REQUIREMENTS
Hist compliance date: 1301
Air prog code hist file: SIP SOURCE

State compliance status: IN COMPLIANCE WITH PROCEDURAL REQUIREMENTS
Hist compliance date: 1203
Air prog code hist file: SIP SOURCE

ADOLFO'S AUTO BODY (Continued) **1006869705**

State compliance status: IN COMPLIANCE WITH PROCEDURAL REQUIREMENTS
Hist compliance date: 1104
Air prog code hist file: SIP SOURCE

Compliance & Violation Data by Minor Sources:
Air program code: SIP SOURCE
Plant air program pollutant: Not reported
Default pollutant classification: POTENTIAL UNCONTROLLED EMISSIONS < 100 TONS/YEAR
Def. poll. compliance status: IN COMPLIANCE WITH PROCEDURAL REQUIREMENTS
Def. attainment/non attnmnt: ATTAINMENT AREA FOR GIVEN POLLUTANT
Repeat violator date: Not reported
Turnover compliance: Not reported

---

369 **EDR US Hist Auto Stat** **1015541901**
530 LIBERTY AVE **N/A**
BROOKLYN, NY 11207

EDR Historical Auto Stations:
Name: ADOLFOS AUTO BODY CENTER
Year: 1999
Address: 530 LIBERTY AVE

Name: ADOLFOS AUTO BODY CENTER
Year: 2000
Address: 530 LIBERTY AVE

Name: ADOLFOS AUTO BODY CTR
Year: 2001
Address: 530 LIBERTY AVE

Name: ADOLFOS AUTO BODY CTR
Year: 2002
Address: 530 LIBERTY AVE

Name: ADOLFOS AUTO BODY CTR
Year: 2003
Address: 530 LIBERTY AVE

Name: ADOLFOS AUTO BODY CTR
Year: 2004
Address: 530 LIBERTY AVE

Name: ADOLFOS AUTO BODY CENTER
Year: 2005
Address: 530 LIBERTY AVE

Name: ADOLFOS AUTO BODY CENTER
Year: 2006
Address: 530 LIBERTY AVE

Name: ADOLFOS AUTO BODY CENTER
Year: 2007
Address: 530 LIBERTY AVE

Name: ADOLFOS AUTO BODY CENTER
Year: 2008
Address: 530 LIBERTY AVE

(Continued) **1015541901**

Name: ADOLFOS AUTO BODY CENTER
Year: 2009
Address: 530 LIBERTY AVE

Name: ADOLFOS AUTO BODY CTR
Year: 2010
Address: 530 LIBERTY AVE

---

369 **MANHOLE # 5290** **NY Spills** **S106721748**
LIBERTY AVE/HENDRIX ST **N/A**
BROOKLYN, NY

SPILLS:

Facility ID:	0409077
Facility Type:	ER
DER Facility ID:	268985
Site ID:	333731
DEC Region:	2
Spill Date:	11/9/2004
Spill Number/Closed Date:	0409077 / 1/6/2005
Spill Cause:	Equipment Failure
Spill Class:	Known release with minimal potential for fire or hazard. DEC Response. Willing Responsible Party. Corrective action taken.
SWIS:	2401
Investigator:	JHOCONNE
Referred To:	Not reported
Reported to Dept:	11/10/2004
CID:	403
Water Affected:	Not reported
Spill Source:	Commercial/Industrial
Spill Notifier:	Responsible Party
Cleanup Ceased:	Not reported
Cleanup Meets Std:	False
Last Inspection:	Not reported
Recommended Penalty:	False
UST Trust:	False
Remediation Phase:	0
Date Entered In Computer:	11/17/2004
Spill Record Last Update:	4/13/2005
Spiller Name:	ERT DESK
Spiller Company:	MANHOLE # 5290
Spiller Address:	LIBERTY AVE/HENDRIX ST
Spiller City,St,Zip:	BROOKLYN, NY
Spiller Company:	001
Contact Name:	ERT DESK
Contact Phone:	(212) 580-8383
DEC Memo:	e2mis no. 156195:11/9/04 - 1545 P. GENOVESE - 05276 - FOD, WHILE MARKING PHASES ON FDR 9B93, FOUND APPROX 1 QT OF WHAT APPEARS TO BE DIELECTRIC FLUID THAT LEAKED FROM A CAPPED 3c CABLE ONTO THE CEMENT FLOOR OF MH5290. SPILL IS CONTAINED. NO SEWER CONNECTIONS. NO SUMPS. TAG # 40687 PLACED IN STRUCTURE. PCB SAMPLE TAKEN. CHAIN OF CUSTODY FORM # DD18478 FILLED OUT AND MARKED 'E' PRIORITY. CLEANUP PENDING LAB RESULT. Lab Sequence Number: 04-09343-001 TOTAL PCB 83 ppmUPDATE 11-10-04 02:45HRS EPA# NYP 004 126-694. UPDATE: 11/10/04 - 1355 E. WILLIAMS - O.S. - ENV. OPS., ASKED FOR #9 TO RECAP SOME CABLE ENDS IN THE STRUCTURE. #9 WILL NOT BE ABLE TO GO TO THIS LOCATION UNTIL THE NEXT SHIFT. THIS WILL NOT ALLOW ENOUGH TIME TO COMPLETE THE CLEANUP WITHIN 24 HRS.UPDATE 11/10/04 21:30 HRS ENV OPS J. DELAROSA REPORTS

MANHOLE # 5290 (Continued) **S106721748**

#9 RECAPPED THE CABLE ENDS, THE STRUCTURE WAS DOUBLE WASHED WITH BIOGEN 760, CORPORATE TANKER REMOVED 75 GAL OF LIQUIDS, NO SUMPS WERE FOUND, ENV TAG# 40687 WAS REMOVED, THE BARRELS WERE PICKED UP, AND THE CLEANUP IS COMPLETE.

Remarks: no to 5 questions: coming off 24 hour program due to lack of manpower
coned # 156195

Material:

Tank Test:

---

369 **EDR US Hist Auto Stat** **1015545920**
540 LIBERTY AVE **N/A**
BROOKLYN, NY 11207

EDR Historical Auto Stations:

Name: JJ AUTO SHOP
Year: 2002
Address: 540 LIBERTY AVE

Name: JJ AUTO SHOP
Year: 2003
Address: 540 LIBERTY AVE

---

369 **EDR US Hist Auto Stat** **1015381609**
273 HENDRIX ST **N/A**
BROOKLYN, NY 11207

EDR Historical Auto Stations:

Name: EXPLICIT AUTO BODY REPAIR
Year: 2005
Address: 273 HENDRIX ST

---

369 **ALVEREZ HOME** **NY Spills** **S108762594**
548 LIBERTY AVE **N/A**
BROOKLYN, NY

SPILLS:

Facility ID: 0704129
Facility Type: ER
DER Facility ID: 333630
Site ID: 384219
DEC Region: 2
Spill Date: 7/12/2007
Spill Number/Closed Date: 0704129 / 7/13/2007
Spill Cause: Equipment Failure
Spill Class: Not reported
SWIS: 2401
Investigator: jbvought
Referred To: Not reported
Reported to Dept: 7/12/2007
CID: 444
Water Affected: Not reported
Spill Source: Private Dwelling

ALVEREZ HOME (Continued) **S108762594**

Spill Notifier:	Other
Cleanup Ceased:	Not reported
Cleanup Meets Std:	False
Last Inspection:	Not reported
Recommended Penalty:	False
UST Trust:	False
Remediation Phase:	0
Date Entered In Computer:	7/12/2007
Spill Record Last Update:	7/13/2007
Spiller Name:	ELIZABTH ALVERZ
Spiller Company:	ALVEREZ HOME
Spiller Address:	548 LIBERTY AVE
Spiller City,St,Zip:	BROOKLYN, NY
Spiller Company:	001
Contact Name:	ELIZABTH ALVERZ
Contact Phone:	(646) 851-0053
DEC Memo:	07/12/07-Vought-Daytime duty desk officer. Vought spoke to Elizabeth Alvarez and she noticed water in basement that had black substance on surface. As per Elizabeth odors of sewage and mold are in basement and in above residence. She notified DEP two weeks ago and they performed site visit and as per Alvarez did not enter the basement but stated that is was oil. DEC Rahman to peform site visit.07/13/07-Vought-Site visit by Rahman who inspected basement and confirmed that black substance was not oil and basement was flooded and odor of sewage. DEC Rahman suggested that owners hire plumber. Spill closed by Vought.
Remarks:	DUE TO A FURNACE PROBLEM:

Material:

Site ID:	384219
Operable Unit ID:	1141530
Operable Unit:	01
Material ID:	2131741
Material Code:	0001A
Material Name:	#2 Fuel Oil
Case No.:	Not reported
Material FA:	Petroleum
Quantity:	0
Units:	Gallons
Recovered:	No
Resource Affected:	Not reported
Oxygenate:	False

Tank Test:

---

369 **EDR US Hist Auto Stat** **1015548107**

545 LIBERTY AVE **N/A**
BROOKLYN, NY 11207

EDR Historical Auto Stations:

Name:	MAJESTIC AUTO REPAIR
Year:	2000
Address:	545 LIBERTY AVE
Name:	MAJESTIC AUTO REPAIR
Year:	2001
Address:	545 LIBERTY AVE

(Continued) **1015548107**

Name: CHAMO & PAPO AUTO REPAIR
Year: 2005
Address: 545 LIBERTY AVE

Name: CHAMO & PAPO AUTO REPAIR
Year: 2006
Address: 545 LIBERTY AVE

Name: CHAMO & PAPO AUTO REPAIR
Year: 2010
Address: 545 LIBERTY AVE

Name: CHAMO & PAPO AUTO REPAIR
Year: 2011
Address: 545 LIBERTY AVE

Name: CHAMO & PAPO AUTO REPAIR
Year: 2012
Address: 545 LIBERTY AVE

---

369 **MANHOLE # 5291** **NY Spills** **S106722408**
LIBERTY AVE/SCHENCK AVE **N/A**
BROOKLYN, NY

SPILLS:

Facility ID:	0408195
Facility Type:	ER
DER Facility ID:	268085
Site ID:	332860
DEC Region:	2
Spill Date:	10/25/2004
Spill Number/Closed Date:	0408195 / 1/14/2005
Spill Cause:	Equipment Failure
Spill Class:	Known release with minimal potential for fire or hazard. DEC Response. Willing Responsible Party. Corrective action taken.
SWIS:	2401
Investigator:	SKARAKHA
Referred To:	Not reported
Reported to Dept:	10/25/2004
CID:	444
Water Affected:	Not reported
Spill Source:	Institutional, Educational, Gov., Other
Spill Notifier:	Responsible Party
Cleanup Ceased:	Not reported
Cleanup Meets Std:	False
Last Inspection:	Not reported
Recommended Penalty:	False
UST Trust:	False
Remediation Phase:	0
Date Entered In Computer:	10/25/2004
Spill Record Last Update:	1/14/2005
Spiller Name:	ERT DESK
Spiller Company:	MANHOLE # 5291
Spiller Address:	LIBERTY AVE/SCHENCK AVE
Spiller City,St,Zip:	BROOKLYN, NY
Spiller Company:	001
Contact Name:	ERT DESK
Contact Phone:	(212) 580-8383

MANHOLE # 5291 (Continued) **S106722408**

DEC Memo: 15595210/25/04 10:30 HRS.J. GUZZI #18703, FOUND APPROX. 1 QUART OF OIL LEAKED FROM JOINT ONTO FLOOR AND NORTH WALL OF MANHOLE. NO WATER IN STRUCTURE, BUT THERE IS SOME MUD ON FLOOR. "D" FAULT TAG # 101 WAS PLACED. HE DOES NOT KNOW THE FEEDER NUMBER. SPILL APPEARS TO BE CONTAINED. NO SEWERS ORWATERWAYS APPEAR TO BE AFFECTED. ENV. STOP TAG # 32146 PLACED. LIQUID SAMPLE TAKEN ON "E" PRIORITY TURNAROUND. CLEANUP PENDING PCB RESULTS AND REPAIR OF "D" FAULT.Lab Sequence Number: 04-08720-001 - PCBs < 1 ppmUpdate - 11/11/04 - 1350hrsAs per C. Thuillot dfaults are on fdr 9b93 - leaking 3w1w and 9b08 is unsupported 3ms. FOD marked structure 11/11/04. Safe to clean structure.Update - 11/12/04 1100hrsEric Hoffman, Queens UG, reports on location and found structure cleaned. Found dfault on fdr 9b08 - unsupported 3m's completed. Reporting cut out leaking 3w1w joint. removed dfault tag # 101. Removed env stop tag # 32146. Incident closed at this time.UPDATE 11/12/04 13:52 HRS WHILE PERFORMING DEC REVIEW, I NOTICED THERE WAS NO MENTION OF THE STRUCTURE BEING CLEANED. I SPOKE TO OS. G. WILLIAMS WHO INFORMED ME THE STRUCTURE WAS CLEANED FROM ABOVE BY D. WILLIAMS ON 11/11/04 AND THAT THE ENVIRONMENTAL TAG WAS LEFT TILL U/G FINISHED THE REPAIR OF THE D-FAULTS. SEE ABOVE UPDATE OF 1100 HRS....THE STRUCTURE ISCLEAN AND THE D-FAULTS HAVE BEEN CORRECTED.

Remarks: 1 QUART : CLEAN UP PENDING LAB RESULTS, NO TO 5 QUESTIONS: DEFAULT IN THE HOLE: CONED # 155952

Material:

Site ID:	332860
Operable Unit ID:	1095067
Operable Unit:	01
Material ID:	575196
Material Code:	0541A
Material Name:	DIELECTRIC FLUID
Case No.:	Not reported
Material FA:	Petroleum
Quantity:	0
Units:	Gallons
Recovered:	No
Resource Affected:	Not reported
Oxygenate:	False

Tank Test:

---

369 **CON EDISON MANHOLE 5291** **FINDS 1010438529**
LIBERTY AVE & SCHENCK AVE **N/A**
BROOKLYN, NY 11201

FINDS:

Registry ID: 110031426954

Environmental Interest/Information System

RCRAInfo is a national information system that supports the Resource Conservation and Recovery Act (RCRA) program through the tracking of events and activities related to facilities that generate, transport, and treat, store, or dispose of hazardous waste. RCRAInfo allows RCRA program staff to track the notification, permit, compliance, and corrective action activities required under RCRA.

CON EDISON MANHOLE 5291 (Continued) **1010438529**

HAZARDOUS WASTE BIENNIAL REPORTER

---

369 **CON EDISON MANHOLE 5291** **RCRA NonGen / NLR** **1010787372**
LIBERTY AVE & SCHENCK AVE **NYP004148912**
BROOKLYN, NY 11207

RCRA NonGen / NLR:

Date form received by agency:	03/15/2008
Facility name:	CON EDISON MANHOLE 5291
Facility address:	LIBERTY AVE & SCHENCK AVE S OF LIBERTY BROOKLYN, NY 11207
EPA ID:	NYP004148912
Mailing address:	4 IRVING PL, RM 828 NEW YORK, NY 10003
Contact:	PAUL WALSH
Contact address:	4 IRVING PL, RM 828 NEW YORK, NY 10003
Contact country:	US
Contact telephone:	(212) 580-8383
Contact email:	Not reported
EPA Region:	02
Classification:	Non-Generator
Description:	Handler: Non-Generators do not presently generate hazardous waste

Handler Activities Summary:

U.S. importer of hazardous waste:	No
Mixed waste (haz. and radioactive):	No
Recycler of hazardous waste:	No
Transporter of hazardous waste:	No
Treater, storer or disposer of HW:	No
Underground injection activity:	No
On-site burner exemption:	No
Furnace exemption:	No
Used oil fuel burner:	No
Used oil processor:	No
User oil refiner:	No
Used oil fuel marketer to burner:	No
Used oil Specification marketer:	No
Used oil transfer facility:	No
Used oil transporter:	No

Historical Generators:

Date form received by agency:	03/14/2008
Site name:	CON EDISON
Classification:	Unverified

Violation Status: No violations found

369 **CON EDISON** **NY MANIFEST** **S117314349**
LIBERTY AVE & SCHENCK AV **N/A**
BROOKLYN, NY 11201

NY MANIFEST:

EPA ID:	NYP004614004
Country:	USA

Mailing Info:

Name:	CON EDISON
Contact:	CON EDISON
Address:	4 IRVING PL
Address 2:	15TH FL
City/State/Zip:	NEW YORK, NY 10003
Country:	USA
Phone:	Not reported

Manifest:

Document ID:	Not reported
Manifest Status:	Not reported
Trans1 State ID:	NJ0000027193
Trans2 State ID:	Not reported
Generator Ship Date:	07/31/2014
Trans1 Recv Date:	07/31/2014
Trans2 Recv Date:	Not reported
TSD Site Recv Date:	08/04/2014
Part A Recv Date:	Not reported
Part B Recv Date:	Not reported
Generator EPA ID:	NYP004614004
Trans1 EPA ID:	Not reported
Trans2 EPA ID:	Not reported
TSDF ID:	NJD002200046
Waste Code:	Not reported
Quantity:	200
Units:	G - Gallons (liquids only)* (8.3 pounds)
Number of Containers:	1
Container Type:	TT - Cargo tank, tank trucks
Handling Method:	T Chemical, physical, or biological treatment.
Specific Gravity:	1
Year:	2014
Manifest Tracking Num:	012774286JJK
Import Ind:	N
Export Ind:	N
Discr Quantity Ind:	N
Discr Type Ind:	N
Discr Residue Ind:	N
Discr Partial Reject Ind:	N
Discr Full Reject Ind:	N
Manifest Ref Num:	Not reported
Alt Fac RCRA Id:	Not reported
Alt Fac Sign Date:	Not reported
Mgmt Method Type Code:	H110

369 **CON EDISON MANHOLE 5291** **RCRA NonGen / NLR** **1010326864**
LIBERTY AVE & SCHENCK AVE **NYP004143442**
BROOKLYN, NY 11201

RCRA NonGen / NLR:
Date form received by agency: 11/17/2006
Facility name: CON EDISON MANHOLE 5291
Facility address: LIBERTY AVE & SCHENCK AVE
BROOKLYN, NY 11201
EPA ID: NYP004143442
Mailing address: 4 IRVING PL, RM 828
NEW YORK, NY 10003
Contact: ANTONIO DELGADO
Contact address: 4 IRVING PL, RM 828
NEW YORK, NY 10003
Contact country: US
Contact telephone: (718) 204-4201
Contact email: Not reported
EPA Region: 02
Classification: Non-Generator
Description: Handler: Non-Generators do not presently generate hazardous waste

Handler Activities Summary:
U.S. importer of hazardous waste: No
Mixed waste (haz. and radioactive): No
Recycler of hazardous waste: No
Transporter of hazardous waste: No
Treater, storer or disposer of HW: No
Underground injection activity: No
On-site burner exemption: No
Furnace exemption: No
Used oil fuel burner: No
Used oil processor: No
User oil refiner: No
Used oil fuel marketer to burner: No
Used oil Specification marketer: No
Used oil transfer facility: No
Used oil transporter: No

Historical Generators:
Date form received by agency: 11/16/2006
Site name: CON EDISON
Classification: Not a generator, verified

Date form received by agency: 11/15/2006
Site name: CON EDISON
Classification: Unverified

Violation Status: No violations found

369 **CON EDISON MANHOLE 5291** **RCRA NonGen / NLR** **1010327598**
LIBERTY AVE & SCHENK AVE **NYP004147468**
BROOKLYN, NY 11201

RCRA NonGen / NLR:
Date form received by agency: 04/11/2007
Facility name: CON EDISON MANHOLE 5291
Facility address: LIBERTY AVE & SCHENK AVE
S INT OF LIBERTY & SCHENK
BROOKLYN, NY 11201
EPA ID: NYP004147468
Mailing address: 4 IRVING PL, RM 828
NEW YORK, NY 10003
Contact: PAUL WALSH
Contact address: 4 IRVING PL, RM 828
NEW YORK, NY 10003
Contact country: US
Contact telephone: (212) 580-8383
Contact email: Not reported
EPA Region: 02
Classification: Non-Generator
Description: Handler: Non-Generators do not presently generate hazardous waste

Handler Activities Summary:
U.S. importer of hazardous waste: No
Mixed waste (haz. and radioactive): No
Recycler of hazardous waste: No
Transporter of hazardous waste: No
Treater, storer or disposer of HW: No
Underground injection activity: No
On-site burner exemption: No
Furnace exemption: No
Used oil fuel burner: No
Used oil processor: No
User oil refiner: No
Used oil fuel marketer to burner: No
Used oil Specification marketer: No
Used oil transfer facility: No
Used oil transporter: No

Historical Generators:
Date form received by agency: 04/10/2007
Site name: CON EDISON
Classification: Not a generator, verified

Date form received by agency: 04/09/2007
Site name: CON EDISON
Classification: Unverified

Violation Status: No violations found

369 **MANHOLE 5291** **NY Spills** **S108058246**
LIBERTY AVE / SCHENCK AVE **N/A**
BROOKLYN, NY

SPILLS:

Facility ID:	0603875
Facility Type:	ER
DER Facility ID:	316769
Site ID:	366723
DEC Region:	2
Spill Date:	7/7/2006
Spill Number/Closed Date:	0603875 / 5/23/2007
Spill Cause:	Unknown
Spill Class:	Known release with minimal potential for fire or hazard. DEC Response. Willing Responsible Party. Corrective action taken.
SWIS:	2401
Investigator:	GDBREEN
Referred To:	Not reported
Reported to Dept:	7/8/2006
CID:	73
Water Affected:	Not reported
Spill Source:	Unknown
Spill Notifier:	Responsible Party
Cleanup Ceased:	Not reported
Cleanup Meets Std:	False
Last Inspection:	Not reported
Recommended Penalty:	False
UST Trust:	False
Remediation Phase:	0
Date Entered In Computer:	7/8/2006
Spill Record Last Update:	5/23/2007
Spiller Name:	Not reported
Spiller Company:	CON EDISON
Spiller Address:	Not reported
Spiller City,St,Zip:	NY
Spiller Company:	999
Contact Name:	ERT DESK
Contact Phone:	(212) 580-8383
DEC Memo:	05/23/07 - See e-docs for Con Ed report detailing cleanup and closure.201003. see eDocs, but ignore report of 7-10-06. The report of 7-11-06 replaces it.
Remarks:	1 GALLON OF OIL IN MANHOLE. TEST RESULT SHOW PCB. NO TO ALL 5 QUESTIONS. CON ED REF #201003.

Material:

Site ID:	366723
Operable Unit ID:	1124654
Operable Unit:	01
Material ID:	2114150
Material Code:	0066A
Material Name:	UNKNOWN PETROLEUM
Case No.:	Not reported
Material FA:	Petroleum
Quantity:	1
Units:	Gallons
Recovered:	No
Resource Affected:	Not reported
Oxygenate:	False

MANHOLE 5291 (Continued) **S108058246**

Tank Test:

---

369 **CON EDISON MANHOLE 5291** **RCRA NonGen / NLR** **1010327438**
LIBERTY AVE & SCHENCK AVE **NYP004146668**
BROOKLYN, NY 11201

RCRA NonGen / NLR:

Date form received by agency:	01/11/2007
Facility name:	CON EDISON MANHOLE 5291
Facility address:	LIBERTY AVE & SCHENCK AVE S INT OF LIBERTY AVE BROOKLYN, NY 11201
EPA ID:	NYP004146668
Mailing address:	4 IRVING PL, RM 828 NEW YORK, NY 10003
Contact:	DANIEL PONTECORVO
Contact address:	4 IRVING PL, RM 828 NEW YORK, NY 10003
Contact country:	US
Contact telephone:	(212) 580-8383
Contact email:	Not reported
EPA Region:	02
Classification:	Non-Generator
Description:	Handler: Non-Generators do not presently generate hazardous waste

Handler Activities Summary:

U.S. importer of hazardous waste:	No
Mixed waste (haz. and radioactive):	No
Recycler of hazardous waste:	No
Transporter of hazardous waste:	No
Treater, storer or disposer of HW:	No
Underground injection activity:	No
On-site burner exemption:	No
Furnace exemption:	No
Used oil fuel burner:	No
Used oil processor:	No
User oil refiner:	No
Used oil fuel marketer to burner:	No
Used oil Specification marketer:	No
Used oil transfer facility:	No
Used oil transporter:	No

Historical Generators:

Date form received by agency:	01/10/2007
Site name:	CON EDISON
Classification:	Not a generator, verified

Date form received by agency:	01/09/2007
Site name:	CON EDISON
Classification:	Unverified

Violation Status: No violations found

369 **CONSOLIDATED EDISON** **NY MANIFEST** **S108650766**
LIBERTY AVE & SCHENCK AVE **N/A**
BROOKLYN, NY 11201

NY MANIFEST:

EPA ID:	NYP004148912
Country:	USA

Mailing Info:

Name:	CONSOLIDATED EDISON
Contact:	FRANKLIN MURRAY
Address:	4 IRVING PLACE RM 828
City/State/Zip:	NEW YORK, NY 10003
Country:	USA
Phone:	212-460-2808

Manifest:

Document ID:	Not reported
Manifest Status:	Not reported
Trans1 State ID:	NYD006982359
Trans2 State ID:	Not reported
Generator Ship Date:	03/28/2007
Trans1 Recv Date:	03/28/2007
Trans2 Recv Date:	Not reported
TSD Site Recv Date:	03/29/2007
Part A Recv Date:	Not reported
Part B Recv Date:	Not reported
Generator EPA ID:	NYP004148912
Trans1 EPA ID:	Not reported
Trans2 EPA ID:	Not reported
TSDF ID:	NYD077444263
Waste Code:	Not reported
Quantity:	200
Units:	K - Kilograms (2.2 pounds)
Number of Containers:	4
Container Type:	DM - Metal drums, barrels
Handling Method:	L Landfill.
Specific Gravity:	1
Year:	2007
Manifest Tracking Num:	001436051FLE
Import Ind:	N
Export Ind:	N
Discr Quantity Ind:	N
Discr Type Ind:	N
Discr Residue Ind:	N
Discr Partial Reject Ind:	N
Discr Full Reject Ind:	N
Manifest Ref Num:	Not reported
Alt Fac RCRA Id:	Not reported
Alt Fac Sign Date:	Not reported
Mgmt Method Type Code:	H141

369 **CON EDISON MANHOLE 05291** **RCRA NonGen / NLR** **1014918966**
CO LIBERTY AVE & SCHENCK AVE **NYP004225850**
BROOKLYN, NY 11201

RCRA NonGen / NLR:

Date form received by agency:	03/06/2012
Facility name:	CON EDISON MANHOLE 05291
Facility address:	CO LIBERTY AVE & SCHENCK AVE BROOKLYN, NY 11201
EPA ID:	NYP004225850
Mailing address:	IRVING PL NEW YORK, NY 10003
Contact:	DENNIS HUACON
Contact address:	Not reported Not reported
Contact country:	US
Contact telephone:	(212) 460-2757
Contact email:	Not reported
EPA Region:	02
Classification:	Non-Generator
Description:	Handler: Non-Generators do not presently generate hazardous waste

Owner/Operator Summary:

Owner/operator name:	CON EDISON
Owner/operator address:	IRVING PL 15TH FL NEW YORK, NY 10003
Owner/operator country:	US
Owner/operator telephone:	Not reported
Legal status:	Private
Owner/Operator Type:	Owner
Owner/Op start date:	01/28/2011
Owner/Op end date:	Not reported

Owner/operator name:	CON EDISON
Owner/operator address:	IRVING PL 15TH FL NEW YORK, NY 10003
Owner/operator country:	US
Owner/operator telephone:	Not reported
Legal status:	Private
Owner/Operator Type:	Operator
Owner/Op start date:	01/28/2011
Owner/Op end date:	Not reported

Handler Activities Summary:

U.S. importer of hazardous waste:	No
Mixed waste (haz. and radioactive):	No
Recycler of hazardous waste:	No
Transporter of hazardous waste:	No
Treater, storer or disposer of HW:	No
Underground injection activity:	No
On-site burner exemption:	No
Furnace exemption:	No
Used oil fuel burner:	No
Used oil processor:	No
User oil refiner:	No
Used oil fuel marketer to burner:	No
Used oil Specification marketer:	No
Used oil transfer facility:	No

CON EDISON MANHOLE 05291 (Continued) **1014918966**

Used oil transporter: No

Historical Generators:
Date form received by agency: 02/27/2011
Site name: CON EDISON MANHOLE 05291
Classification: Not a generator, verified

Date form received by agency: 01/28/2011
Site name: CON EDISON MANHOLE 05291
Classification: Conditionally Exempt Small Quantity Generator

Hazardous Waste Summary:
Waste code: B002
Waste name: B002

Violation Status: No violations found

---

369 **CON EDISON MANHOLE 5291** **FINDS** **1010440007**
LIBERTY AVE & SCHENK AVE **N/A**
BROOKLYN, NY 11201

FINDS:

Registry ID: 110031368909

Environmental Interest/Information System
RCRAInfo is a national information system that supports the Resource Conservation and Recovery Act (RCRA) program through the tracking of events and activities related to facilities that generate, transport, and treat, store, or dispose of hazardous waste. RCRAInfo allows RCRA program staff to track the notification, permit, compliance, and corrective action activities required under RCRA.

---

369 **MANHOLE 5291** **NY Spills** **S104283964**
LIBETY AVE/SCHENCK AVE **N/A**
BROOKLYN, NY

SPILLS:
Facility ID: 9909828
Facility Type: ER
DER Facility ID: 91415
Site ID: 103366
DEC Region: 2
Spill Date: 11/12/1999
Spill Number/Closed Date: 9909828 / 3/29/2002
Spill Cause: Unknown
Spill Class: Known release with minimal potential for fire or hazard. DEC Response. Willing Responsible Party. Corrective action taken.
SWIS: 2401
Investigator: COMENALE
Referred To: Not reported
Reported to Dept: 11/12/1999
CID: 246
Water Affected: Not reported
Spill Source: Unknown

MANHOLE 5291 (Continued) **S104283964**

Spill Notifier:	Responsible Party
Cleanup Ceased:	Not reported
Cleanup Meets Std:	False
Last Inspection:	Not reported
Recommended Penalty:	False
UST Trust:	False
Remediation Phase:	0
Date Entered In Computer:	11/12/1999
Spill Record Last Update:	3/29/2002
Spiller Name:	Not reported
Spiller Company:	UNK
Spiller Address:	UNKNOWN
Spiller City,St,Zip:	UNKNOWN, ZZ
Spiller Company:	999
Contact Name:	CALLER
Contact Phone:	(212) 580-6763
DEC Memo:	Not reported
Remarks:	1 qt unk oil on 100 gal water in manhole - sample taken - cleanup pending lab results - #128967

Material:

Site ID:	103366
Operable Unit ID:	1088521
Operable Unit:	01
Material ID:	563459
Material Code:	0066A
Material Name:	UNKNOWN PETROLEUM
Case No.:	Not reported
Material FA:	Petroleum
Quantity:	1
Units:	Gallons
Recovered:	No
Resource Affected:	Not reported
Oxygenate:	False

Tank Test:

---

369 **SB 27268** **NY Spills** **S104952578**
263 HENDRICKS ST **N/A**
BROOKLYN, NY

SPILLS:

Facility ID:	0011896
Facility Type:	ER
DER Facility ID:	87005
Site ID:	97700
DEC Region:	2
Spill Date:	2/3/2001
Spill Number/Closed Date:	0011896 / 8/17/2001
Spill Cause:	Unknown
Spill Class:	Known release with minimal potential for fire or hazard. DEC Response. Willing Responsible Party. Corrective action taken.
SWIS:	2401
Investigator:	JHOCONNE
Referred To:	Not reported
Reported to Dept:	2/3/2001
CID:	396

SB 27268 (Continued) **S104952578**

Water Affected:	Not reported
Spill Source:	Unknown
Spill Notifier:	Affected Persons
Cleanup Ceased:	Not reported
Cleanup Meets Std:	False
Last Inspection:	Not reported
Recommended Penalty:	False
UST Trust:	False
Remediation Phase:	0
Date Entered In Computer:	2/3/2001
Spill Record Last Update:	10/16/2001
Spiller Name:	Not reported
Spiller Company:	UNKNOWN
Spiller Address:	Not reported
Spiller City,St,Zip:	NY
Spiller Company:	999
Contact Name:	JIMMY FOX
Contact Phone:	(212) 580-6763
DEC Memo:	Prior to Sept, 2004 data translation this spill Lead_DEC Field was "O'CONNELL"E2MIS NOTES:2/3/011730 HRS: APPROX. 1 PINT OF UNKNOWN OIL ON 20 GALLONS OF WATER IN SB27268. 1 SAMPLE TAKEN.2/4/0102:15 HRS: SAMPLE RESULTS <1 PPM. PCB'S.12:55 HRS: CLEANUP COMPLETED BY DOUBLE WASHING STRUCTURE WITH SLIX. LIQUIDS WERE REMOVED BY TANKER, AND SOLIDS WERE REMOVED BY VACTOR. NO LEAKING COMPANY EEQUIPMENT. INCIDENT IS CLOSED.ARS
Remarks:	1 pint samples taken clean up pending ref # 135387.

Material:

Site ID:	97700
Operable Unit ID:	833270
Operable Unit:	01
Material ID:	542186
Material Code:	0064A
Material Name:	UNKNOWN MATERIAL
Case No.:	Not reported
Material FA:	Other
Quantity:	1
Units:	Gallons
Recovered:	No
Resource Affected:	Not reported
Oxygenate:	False

Tank Test:

---

369 **EDR US Hist Auto Stat** **1015374419**
263 HENDRIX ST **N/A**
BROOKLYN, NY 11207

EDR Historical Auto Stations:

Name:	TEMITO AUTO REPAIR
Year:	1999
Address:	263 HENDRIX ST

369 **TRAVIS' AUTO BODY** **FINDS** **1007769163**
257 HENDRIX STREET **N/A**
BROOKLYN, NY 11207

FINDS:

Registry ID: 110019315980

Environmental Interest/Information System
FIS (New York - Facility Information System) is New York's Department of Environmental Conservation (DEC) information system for tracking environmental facility information found across the State.

---

369 **LEE'S AUTO COLLISION** **FINDS** **1016325598**
255 HENDRIX ST **N/A**
BROKKLYN, NY 11207

FINDS:

Registry ID: 110019563710

Environmental Interest/Information System
FIS (New York - Facility Information System) is New York's Department of Environmental Conservation (DEC) information system for tracking environmental facility information found across the State.

---

369 **EDR US Hist Auto Stat** **1015367865**
255 HENDRIX ST **N/A**
BROOKLYN, NY 11207

EDR Historical Auto Stations:

Name: LEES AUTO COLLISION
Year: 1999
Address: 255 HENDRIX ST

Name: LEES AUTO COLLISION
Year: 2004
Address: 255 HENDRIX ST

Name: LEES AUTO COLLISION
Year: 2005
Address: 255 HENDRIX ST

Name: LEES AUTO COLLISION
Year: 2006
Address: 255 HENDRIX ST

369 **EDR US Hist Auto Stat** **1015364366**
251 HENDRIX ST **N/A**
BROOKLYN, NY 11207

EDR Historical Auto Stations:

Name:	LEES AUTO COLLISION
Year:	2000
Address:	251 HENDRIX ST
Name:	LEES AUTO COLLISION
Year:	2001
Address:	251 HENDRIX ST
Name:	LEES AUTO COLLISION
Year:	2002
Address:	251 HENDRIX ST
Name:	C & S AUTO REPAIR
Year:	2003
Address:	251 HENDRIX ST
Name:	C & S AUTO REPAIR
Year:	2004
Address:	251 HENDRIX ST
Name:	LEES AUTO COLLISION
Year:	2006
Address:	251 HENDRIX ST
Name:	LEES AUTO COLLISION
Year:	2007
Address:	251 HENDRIX ST
Name:	C & S AUTO REPAIR
Year:	2010
Address:	251 HENDRIX ST

---

370 **66 SCHEFFIELD AVE/HARTFOR** **NY Spills** **S102141155**
66 SCHEFFIELD AVE/HARTFOR **N/A**
BROOKLYN, NY

SPILLS:

Facility ID:	9103464
Facility Type:	ER
DER Facility ID:	150748
Site ID:	179629
DEC Region:	2
Spill Date:	6/28/1991
Spill Number/Closed Date:	9103464 / 6/28/1991
Spill Cause:	Human Error
Spill Class:	Not reported
SWIS:	2401
Investigator:	KSTANG
Referred To:	Not reported
Reported to Dept:	6/28/1991
CID:	Not reported
Water Affected:	Not reported
Spill Source:	Tank Truck
Spill Notifier:	Responsible Party
Cleanup Ceased:	6/28/1991

66 SCHEFFIELD AVE/HARTFOR (Continued) **S102141155**

Cleanup Meets Std:	True
Last Inspection:	Not reported
Recommended Penalty:	False
UST Trust:	False
Remediation Phase:	0
Date Entered In Computer:	6/28/1991
Spill Record Last Update:	9/30/2004
Spiller Name:	Not reported
Spiller Company:	MR HARTFORD
Spiller Address:	Not reported
Spiller City,St,Zip:	ZZ
Spiller Company:	001
Contact Name:	Not reported
Contact Phone:	Not reported
DEC Memo:	Prior to Sept, 2004 data translation this spill Lead_DEC Field was "TANG"
Remarks:	OVERFILLED TANK, OIL CO CLEANING UP

Material:

Site ID:	179629
Operable Unit ID:	957487
Operable Unit:	01
Material ID:	425897
Material Code:	0001A
Material Name:	#2 Fuel Oil
Case No.:	Not reported
Material FA:	Petroleum
Quantity:	2
Units:	Gallons
Recovered:	No
Resource Affected:	Not reported
Oxygenate:	False

Tank Test:

---

370 **APARTMENT BUILDING** **NY Spills** **S109582510**
2600 ATLANTIC AVE **N/A**
BROOKLYN, NY

SPILLS:

Facility ID:	0901358
Facility Type:	ER
DER Facility ID:	362486
Site ID:	413343
DEC Region:	2
Spill Date:	5/4/2009
Spill Number/Closed Date:	0901358 / 5/6/2009
Spill Cause:	Human Error
Spill Class:	Known release with minimal potential for fire or hazard. DEC Response. Willing Responsible Party. Corrective action taken.
SWIS:	2401
Investigator:	smsanges
Referred To:	Not reported
Reported to Dept:	5/4/2009
CID:	Not reported
Water Affected:	Not reported
Spill Source:	Private Dwelling

APARTMENT BUILDING (Continued) **S109582510**

Spill Notifier:	Local Agency
Cleanup Ceased:	Not reported
Cleanup Meets Std:	False
Last Inspection:	Not reported
Recommended Penalty:	False
UST Trust:	False
Remediation Phase:	0
Date Entered In Computer:	5/4/2009
Spill Record Last Update:	5/6/2009
Spiller Name:	Not reported
Spiller Company:	UNKNOWN AT THIS TIME
Spiller Address:	Not reported
Spiller City,St,Zip:	NY
Spiller Company:	999
Contact Name:	STEVE KOGEL
Contact Phone:	Not reported
DEC Memo:	2 floor commercial building built in 1927.Owner listed as: Paul Harris, 2600 Atlantic Ave, Brooklyn NY 11207*** Per conversation with Randy Austin - No spill - case closed***Forwarded copy to Jake Krimgold for possible PBS inspection.
Remarks:	1125 The caller advised dispatch there is no spill as of now. The report was of one 1200 gallon tank of gasoline being stored at this complex. No water ways have been affected b/c there is no spill. Unknown who will be picking up the tank.

Material:

Site ID:	413343
Operable Unit ID:	1169776
Operable Unit:	01
Material ID:	2161452
Material Code:	0009
Material Name:	Gasoline
Case No.:	Not reported
Material FA:	Petroleum
Quantity:	0
Units:	Gallons
Recovered:	Not reported
Resource Affected:	Not reported
Oxygenate:	False

Tank Test:

Facility ID:	1407819
Facility Type:	ER
DER Facility ID:	456345
Site ID:	501350
DEC Region:	2
Spill Date:	10/29/2014
Spill Number/Closed Date:	1407819 / 12/17/2014
Spill Cause:	Equipment Failure
Spill Class:	Not reported
SWIS:	2401
Investigator:	SXMAHAT
Referred To:	Not reported
Reported to Dept:	10/29/2014
CID:	Not reported

APARTMENT BUILDING (Continued) **S109582510**

Water Affected:	Not reported
Spill Source:	Commercial/Industrial
Spill Notifier:	Responsible Party
Cleanup Ceased:	Not reported
Cleanup Meets Std:	False
Last Inspection:	Not reported
Recommended Penalty:	False
UST Trust:	False
Remediation Phase:	0
Date Entered In Computer:	10/29/2014
Spill Record Last Update:	12/17/2014
Spiller Name:	BRETT KOGEL
Spiller Company:	HARRIS WATER MAIN AND SEWER
Spiller Address:	2600 ATLANTIC AVE
Spiller City,St,Zip:	BROOKLYN, NY
Spiller Company:	999
Contact Name:	MOSES GULUZIAN
Contact Phone:	(917) 612-5299
DEC Memo:	10/29/14: Mahat T/C: DEC Mahat contacted Mr. Mosses Guluzian (Notifier: DEP @ 917.612.5299) inquiring more information about the spill and its nature. DEP responded to the site after several complaints from neighbors. DEP also mentioned that the there are several oil stain on the sidewalk and oil was travelling on curve over a period of time. DEP mentioned that the facility has major housekeeping issue including residual stain (Passible soil contamination). DEP requested DEC to make a site assessment.11/5/14: Mahat Spill case has been assigned to DLE for an site visit. Spill respose team is waiting on DLE notification.12/08/14: Mahat DEC Mahat contacted DLE office to get any inforamtion on the DLE repsonse. Another site visit is scheduled in near futute when the weather is favorable.12/16/14: Mahat DEC Mahat received an email from Leagal inquiring abouth the spill and its report.12/17/14: Mahat A clean up confirmation (picture/video/ msds/ invoice) was forarded to the Deparmtment. Power wash was performed on the sidewalk and abosorbent pads were used to contained any sheen from the washwater. Based on the supplied documnets, the spill department does not need any further investigation. No other resources were impacted. Hence, the spill case will be closed on the database. **** Spill C1053 *****
Remarks:	DEP has received several complaints of oil on the sidewalk coming from the above business. Upon investigation, DEP noticed numerous spills soaking into the concrete, soil, and around the property. The company claims the oil is leaking from their trucks.

Material:

Site ID:	501350
Operable Unit ID:	1250751
Operable Unit:	01
Material ID:	2252540
Material Code:	0010
Material Name:	Hydraulic Oil
Case No.:	Not reported
Material FA:	Petroleum
Quantity:	Not reported
Units:	Not reported
Recovered:	Not reported
Resource Affected:	Not reported
Oxygenate:	False

APARTMENT BUILDING (Continued) **S109582510**

Tank Test:

---

370 **SHINY CARWASH AND LUBE CTR INC** **NY AST** **A100293116**
2591 ATLANTIC AVENUE **N/A**
BROOKLYN, NY 11207

AST:

Region:	STATE
DEC Region:	2
Site Status:	Active
Facility Id:	2-609840
Program Type:	PBS
UTM X:	593075.80981000001
UTM Y:	4503347.54837
Expiration Date:	12/21/2017
Site Type:	Other

Affiliation Records:

Site Id:	337283
Affiliation Type:	Mail Contact
Company Name:	SHINY CARWASH AND LUBE CTR INC
Contact Type:	Not reported
Contact Name:	FRADI VALDEZ
Address1:	2591 ATLANTIC AVENUE
Address2:	Not reported
City:	BROOKLYN
State:	NY
Zip Code:	11207
Country Code:	001
Phone:	(718) 947-1169
EMail:	Not reported
Fax Number:	Not reported
Modified By:	CGFREEDM
Date Last Modified:	11/20/2014

Site Id:	337283
Affiliation Type:	On-Site Operator
Company Name:	SHINY CARWASH AND LUBE CTR INC
Contact Type:	Not reported
Contact Name:	FRADI VALDEZ
Address1:	Not reported
Address2:	Not reported
City:	Not reported
State:	NN
Zip Code:	Not reported
Country Code:	001
Phone:	(718) 947-1169
EMail:	Not reported
Fax Number:	Not reported
Modified By:	CGFREEDM
Date Last Modified:	11/20/2014

Site Id:	337283
Affiliation Type:	Emergency Contact
Company Name:	2591 ATLANTIC AVE LLC
Contact Type:	Not reported
Contact Name:	FRADI VALDEZ

SHINY CARWASH AND LUBE CTR INC (Continued) **A100293116**

Address1:	Not reported
Address2:	Not reported
City:	Not reported
State:	NN
Zip Code:	Not reported
Country Code:	999
Phone:	(347) 461-6153
EMail:	Not reported
Fax Number:	Not reported
Modified By:	CGFREEDM
Date Last Modified:	11/20/2014

Site Id:	337283
Affiliation Type:	Facility Owner
Company Name:	2591 ATLANTIC AVE LLC
Contact Type:	GENERAL MANAGER
Contact Name:	FRADI VALDEZ
Address1:	2591 ATLANTIC AVE
Address2:	Not reported
City:	BROOKLYN
State:	NY
Zip Code:	11207
Country Code:	001
Phone:	(917) 685-0643
EMail:	Not reported
Fax Number:	Not reported
Modified By:	CGFREEDM
Date Last Modified:	11/20/2014

Tank Info:

Tank Number:	1A
Tank Id:	181906
Material Code:	0013
Common Name of Substance:	Lube Oil

Equipment Records:

A01 - Tank Internal Protection - Epoxy Liner
D01 - Pipe Type - Steel/Carbon Steel/Iron
F06 - Pipe External Protection - Wrapped
G01 - Tank Secondary Containment - Diking (Aboveground)
J03 - Dispenser - Gravity
B01 - Tank External Protection - Painted/Asphalt Coating
F02 - Pipe External Protection - Original Sacrificial Anode
I04 - Overfill - Product Level Gauge (A/G)
H02 - Tank Leak Detection - Interstitial - Manual Monitoring
L02 - Piping Leak Detection - Interstitial - Manual Monitoring
C01 - Pipe Location - Aboveground
E00 - Piping Secondary Containment - None
K00 - Spill Prevention - None

Tank Location:	2
Tank Type:	Steel/Carbon Steel/Iron
Tank Status:	In Service
Pipe Model:	Not reported
Install Date:	01/01/2004
Capacity Gallons:	1500

SHINY CARWASH AND LUBE CTR INC (Continued) **A100293116**

Tightness Test Method:	NN
Date Test:	Not reported
Next Test Date:	Not reported
Date Tank Closed:	Not reported
Register:	True
Modified By:	CGFREEDM
Last Modified:	11/20/2014
Material Name:	Lube Oil

Tank Number:	1B
Tank Id:	181909
Material Code:	0022
Common Name of Substance:	Waste Oil/Used Oil

Equipment Records:

A01 - Tank Internal Protection - Epoxy Liner
D01 - Pipe Type - Steel/Carbon Steel/Iron
F06 - Pipe External Protection - Wrapped
G01 - Tank Secondary Containment - Diking (Aboveground)
J03 - Dispenser - Gravity
B01 - Tank External Protection - Painted/Asphalt Coating
F02 - Pipe External Protection - Original Sacrificial Anode
I04 - Overfill - Product Level Gauge (A/G)
H02 - Tank Leak Detection - Interstitial - Manual Monitoring
L02 - Piping Leak Detection - Interstitial - Manual Monitoring
C01 - Pipe Location - Aboveground
E00 - Piping Secondary Containment - None
K00 - Spill Prevention - None

Tank Location:	2
Tank Type:	Steel/Carbon Steel/Iron
Tank Status:	In Service
Pipe Model:	Not reported
Install Date:	01/01/2004
Capacity Gallons:	1500
Tightness Test Method:	NN
Date Test:	Not reported
Next Test Date:	Not reported
Date Tank Closed:	Not reported
Register:	True
Modified By:	CGFREEDM
Last Modified:	11/20/2014
Material Name:	Waste Oil/Used Oil

Tank Number:	2A
Tank Id:	181905
Material Code:	0012
Common Name of Substance:	Kerosene [#1 Fuel Oil] (On-Site Consumption)

Equipment Records:

A01 - Tank Internal Protection - Epoxy Liner
D01 - Pipe Type - Steel/Carbon Steel/Iron
F06 - Pipe External Protection - Wrapped
G01 - Tank Secondary Containment - Diking (Aboveground)
J03 - Dispenser - Gravity

SHINY CARWASH AND LUBE CTR INC (Continued) **A100293116**

B01 - Tank External Protection - Painted/Asphalt Coating
F02 - Pipe External Protection - Original Sacrificial Anode
I04 - Overfill - Product Level Gauge (A/G)
H02 - Tank Leak Detection - Interstitial - Manual Monitoring
L02 - Piping Leak Detection - Interstitial - Manual Monitoring
C01 - Pipe Location - Aboveground
E00 - Piping Secondary Containment - None
K00 - Spill Prevention - None

Tank Location:	2
Tank Type:	Steel/Carbon Steel/Iron
Tank Status:	In Service
Pipe Model:	Not reported
Install Date:	01/01/2004
Capacity Gallons:	750
Tightness Test Method:	NN
Date Test:	Not reported
Next Test Date:	Not reported
Date Tank Closed:	Not reported
Register:	True
Modified By:	CGFREEDM
Last Modified:	11/20/2014
Material Name:	Lube Oil

Tank Number:	2B
Tank Id:	181907
Material Code:	0013
Common Name of Substance:	Lube Oil

Equipment Records:

B01 - Tank External Protection - Painted/Asphalt Coating
F02 - Pipe External Protection - Original Sacrificial Anode
I04 - Overfill - Product Level Gauge (A/G)
A01 - Tank Internal Protection - Epoxy Liner
D01 - Pipe Type - Steel/Carbon Steel/Iron
F06 - Pipe External Protection - Wrapped
G01 - Tank Secondary Containment - Diking (Aboveground)
J03 - Dispenser - Gravity
H02 - Tank Leak Detection - Interstitial - Manual Monitoring
L02 - Piping Leak Detection - Interstitial - Manual Monitoring
C01 - Pipe Location - Aboveground
E00 - Piping Secondary Containment - None
K00 - Spill Prevention - None

Tank Location:	2
Tank Type:	Steel/Carbon Steel/Iron
Tank Status:	In Service
Pipe Model:	Not reported
Install Date:	01/01/2004
Capacity Gallons:	750
Tightness Test Method:	NN
Date Test:	Not reported
Next Test Date:	Not reported
Date Tank Closed:	Not reported
Register:	True
Modified By:	CGFREEDM
Last Modified:	11/20/2014
Material Name:	Waste Oil/Used Oil

SHINY CARWASH AND LUBE CTR INC (Continued) **A100293116**

Tank Number: 2C
Tank Id: 181908
Material Code: 0013
Common Name of Substance: Lube Oil

Equipment Records:

A01 - Tank Internal Protection - Epoxy Liner
D01 - Pipe Type - Steel/Carbon Steel/Iron
F06 - Pipe External Protection - Wrapped
G01 - Tank Secondary Containment - Diking (Aboveground)
B01 - Tank External Protection - Painted/Asphalt Coating
F02 - Pipe External Protection - Original Sacrificial Anode
I04 - Overfill - Product Level Gauge (A/G)
H02 - Tank Leak Detection - Interstitial - Manual Monitoring
L02 - Piping Leak Detection - Interstitial - Manual Monitoring
C01 - Pipe Location - Aboveground
E00 - Piping Secondary Containment - None
K00 - Spill Prevention - None

Tank Location: 2
Tank Type: Steel/Carbon Steel/Iron
Tank Status: In Service
Pipe Model: Not reported
Install Date: 01/01/2004
Capacity Gallons: 1500
Tightness Test Method: NN
Date Test: Not reported
Next Test Date: Not reported
Date Tank Closed: Not reported
Register: True
Modified By: CGFREEDM
Last Modified: 11/20/2014
Material Name: Lube Oil

Tank Number: 3
Tank Id: 253588

Equipment Records:

A01 - Tank Internal Protection - Epoxy Liner
D01 - Pipe Type - Steel/Carbon Steel/Iron
F06 - Pipe External Protection - Wrapped
G01 - Tank Secondary Containment - Diking (Aboveground)
J03 - Dispenser - Gravity
H02 - Tank Leak Detection - Interstitial - Manual Monitoring
L02 - Piping Leak Detection - Interstitial - Manual Monitoring
B01 - Tank External Protection - Painted/Asphalt Coating
F02 - Pipe External Protection - Original Sacrificial Anode
I04 - Overfill - Product Level Gauge (A/G)
C01 - Pipe Location - Aboveground
E00 - Piping Secondary Containment - None
K00 - Spill Prevention - None

Tank Location: 2
Tank Type: Steel/Carbon Steel/Iron
Tank Status: In Service
Pipe Model: Not reported
Install Date: 12/23/2013
Capacity Gallons: 1000

SHINY CARWASH AND LUBE CTR INC (Continued) **A100293116**

Tightness Test Method:	NN
Date Test:	Not reported
Next Test Date:	Not reported
Date Tank Closed:	Not reported
Register:	True
Modified By:	CGFREEDM
Last Modified:	11/20/2014
Material Name:	Transmission Fluid

---

370 **SHINY CAR WASH & LUBE CTR. INC.** **NY Spills S109581137**
2591 ATLANTIC AVE **NY CBS N/A**
BROOKLYN, NY 11207

SPILLS:

Facility ID:	0813719
Facility Type:	ER
DER Facility ID:	360633
Site ID:	411415
DEC Region:	2
Spill Date:	3/19/2009
Spill Number/Closed Date:	0813719 / 3/19/2009
Spill Cause:	Unknown
Spill Class:	Possible release with minimal potential for fire or hazard or Known release with no damage. No DEC Response. No corrective action required.
SWIS:	2401
Investigator:	smsanges
Referred To:	Not reported
Reported to Dept:	3/19/2009
CID:	Not reported
Water Affected:	Not reported
Spill Source:	Commercial/Industrial
Spill Notifier:	Citizen
Cleanup Ceased:	Not reported
Cleanup Meets Std:	False
Last Inspection:	Not reported
Recommended Penalty:	False
UST Trust:	False
Remediation Phase:	0
Date Entered In Computer:	3/19/2009
Spill Record Last Update:	3/19/2009
Spiller Name:	NONE
Spiller Company:	UNKNOWN
Spiller Address:	2591 ATLANTIC AVE
Spiller City,St,Zip:	BROOKLYN, NY
Spiller Company:	999
Contact Name:	NONE
Contact Phone:	Not reported
DEC Memo:	Sanitation will sand it - spill is approx 1 pt.
Remarks:	Oil stain on sidewalk.

Material:

Site ID:	411415
Operable Unit ID:	1167889
Operable Unit:	01
Material ID:	2159514
Material Code:	0066A
Material Name:	UNKNOWN PETROLEUM

SHINY CAR WASH & LUBE CTR. INC. (Continued) **S109581137**

Case No.: Not reported
Material FA: Petroleum
Quantity: 1
Units: Gallons
Recovered: Not reported
Resource Affected: Not reported
Oxygenate: False

Tank Test:

CBS:
CBS Number: 2-000511
Program Type: CBS
Facility Status: Active
Expiration Date: 12/23/2015
Dec Region: 2
UTMX: Not reported
UTMY: Not reported

---

370 **CON EDISON** **NY MANIFEST** **S117067485**
51 GEORGIA AVE **N/A**
BROOKLYN, NY 11207

NY MANIFEST:
EPA ID: NYP004603775
Country: USA

Mailing Info:
Name: CON EDISON
Contact: TOM TEELING
Address: 4 IRVING PLACE 15TH FLOOR
City/State/Zip: NEW YORK, NY 10003
Country: USA
Phone: Not reported

Manifest:

Document ID: Not reported
Manifest Status: Not reported
Trans1 State ID: NJD003812047
Trans2 State ID: Not reported
Generator Ship Date: 07/22/2014
Trans1 Recv Date: 07/22/2014
Trans2 Recv Date: Not reported
TSD Site Recv Date: 07/24/2014
Part A Recv Date: Not reported
Part B Recv Date: Not reported
Generator EPA ID: NYP004603775
Trans1 EPA ID: Not reported
Trans2 EPA ID: Not reported
TSDF ID: NJD991291105
Waste Code: Not reported
Quantity: 50
Units: G - Gallons (liquids only)* (8.3 pounds)
Number of Containers: 1
Container Type: TT - Cargo tank, tank trucks

CON EDISON (Continued) **S117067485**

Handling Method:	T Chemical, physical, or biological treatment.
Specific Gravity:	1
Year:	2014
Manifest Tracking Num:	002615101GBF
Import Ind:	N
Export Ind:	N
Discr Quantity Ind:	N
Discr Type Ind:	N
Discr Residue Ind:	N
Discr Partial Reject Ind:	N
Discr Full Reject Ind:	N
Manifest Ref Num:	Not reported
Alt Fac RCRA Id:	Not reported
Alt Fac Sign Date:	Not reported
Mgmt Method Type Code:	H110

---

371 **EDR US Hist Auto Stat** **1015454864**

372 SHEPHERD AVE **N/A**
BROOKLYN, NY 11208

EDR Historical Auto Stations:

Name:	GILS COLLISION SVC
Year:	2010
Address:	372 SHEPHERD AVE
Name:	GILS COLLISION SERVICES
Year:	2011
Address:	372 SHEPHERD AVE
Name:	GILS COLLISION SERVICES
Year:	2012
Address:	372 SHEPHERD AVE

---

371 **EDR US Hist Auto Stat** **1015452252**

368 SHEPHERD AVE **N/A**
BROOKLYN, NY 11208

EDR Historical Auto Stations:

Name:	GILS AUTO TRANSPORT
Year:	2005
Address:	368 SHEPHERD AVE
Name:	GILS AUTO TRANSPORT
Year:	2006
Address:	368 SHEPHERD AVE

371 **PRIVATE RESIDENCE** **NY Spills** **S106736313**
355 SHEPHARD AVE **N/A**
BROOKLYN, NY

SPILLS:

Facility ID:	0410456
Facility Type:	ER
DER Facility ID:	270787
Site ID:	335541
DEC Region:	2
Spill Date:	12/20/2004
Spill Number/Closed Date:	0410456 / 12/24/2004
Spill Cause:	Unknown
Spill Class:	Known release with minimal potential for fire or hazard. DEC Response. Willing Responsible Party. Corrective action taken.
SWIS:	2401
Investigator:	TJDEMEO
Referred To:	Not reported
Reported to Dept:	12/20/2004
CID:	71
Water Affected:	Not reported
Spill Source:	Commercial Vehicle
Spill Notifier:	Local Agency
Cleanup Ceased:	Not reported
Cleanup Meets Std:	True
Last Inspection:	Not reported
Recommended Penalty:	False
UST Trust:	False
Remediation Phase:	0
Date Entered In Computer:	12/23/2004
Spill Record Last Update:	12/24/2004
Spiller Name:	SEAN DONOHUE
Spiller Company:	PRIVATE RESIDENCE
Spiller Address:	355 SHEPHARD AVE
Spiller City,St,Zip:	BROOKLYN, NY 11217
Spiller Company:	001
Contact Name:	SEAN DONOHUE
Contact Phone:	(212) 689-1520
DEC Memo:	Forwarded to DEC Encon Police for enforcementClosed
Remarks:	OIL TRUCK HOLDING 4500 KEROSENE (WITH NO LICENSE PLATES) STAYS ON THE PROPERTY AND GRADUALLY DISPENSES KEROSENE TO RETAIL CUSTOMERS. EACH TIME KEROSENE IS DISPENSED, AN UNDETERMINED AMOUNT LEAKS ONTO THE GROUND. REQUESTING DEC CALL-BACK. NAME ON SIDE OF TRUCK IS 'FERRANTINO'.

Material:

Site ID:	335541
Operable Unit ID:	1097602
Operable Unit:	01
Material ID:	577586
Material Code:	0012A
Material Name:	Kerosene
Case No.:	Not reported
Material FA:	Petroleum
Quantity:	Not reported
Units:	Gallons
Recovered:	No
Resource Affected:	Not reported
Oxygenate:	False

PRIVATE RESIDENCE (Continued) **S106736313**

Tank Test:

---

371 **EDR US Hist Auto Stat** **1015444247**
352 SHEPHERD AVE **N/A**
BROOKLYN, NY 11208

EDR Historical Auto Stations:

Name:	GILS AUTO BODY INC
Year:	2003
Address:	352 SHEPHERD AVE
Name:	GILS AUTO BODY
Year:	2005
Address:	352 SHEPHERD AVE
Name:	GILS AUTO BODY
Year:	2006
Address:	352 SHEPHERD AVE
Name:	GILS AUTO BODY
Year:	2007
Address:	352 SHEPHERD AVE
Name:	GILS AUTO BODY
Year:	2008
Address:	352 SHEPHERD AVE
Name:	GILS AUTO BODY
Year:	2009
Address:	352 SHEPHERD AVE
Name:	GILS AUTO BODY
Year:	2010
Address:	352 SHEPHERD AVE

---

371 **SHEPPARDS AUTO PARTS** **NY Spills** **S102663479**
352 SHEPHERD AVE **N/A**
BROOKLYN, NY

SPILLS:

Facility ID:	9705843
Facility Type:	ER
DER Facility ID:	122200
Site ID:	143269
DEC Region:	2
Spill Date:	8/14/1997
Spill Number/Closed Date:	9705843 / 6/29/2010
Spill Cause:	Housekeeping
Spill Class:	Known release with minimal potential for fire or hazard. DEC Response. Willing Responsible Party. Corrective action taken.
SWIS:	2401
Investigator:	SFRAHMAN
Referred To:	Not reported
Reported to Dept:	8/14/1997
CID:	369

SHEPPARDS AUTO PARTS (Continued) **S102663479**

Water Affected:	Not reported
Spill Source:	Commercial/Industrial
Spill Notifier:	DEC
Cleanup Ceased:	Not reported
Cleanup Meets Std:	False
Last Inspection:	Not reported
Recommended Penalty:	False
UST Trust:	False
Remediation Phase:	0
Date Entered In Computer:	8/14/1997
Spill Record Last Update:	6/29/2010
Spiller Name:	DOMINIK
Spiller Company:	SHEPPARDS AUTO PARTS
Spiller Address:	352 SHEPHERD AVE
Spiller City,St,Zip:	BROOKLYN, ZZ
Spiller Company:	001
Contact Name:	DOMINIK
Contact Phone:	(718) 277-7786
DEC Memo:	3/8/06, Dyber: No response from Dominik. Referred back to region 2. Next Step: Perform state-funded investigation.2/2/06, Dyber: Sent letter to Dominik asking for more information on UST removal. Gave March 3 deadline.1/3/06, Dyber: Inspected the site. There was a small oil spill on the concrete floor of the garage. The spill was immediately cleaned up. Concrete had some petroleum stains, but no other liquid spills. An old gasoline dispenser was observed. Dominick said that the associated UST was about 350 gallons and was removed in the 1950's.12/20/05, Dyber: Dominick Garone called. He said that spill was cleaned up but has no documentation. I said that I would call him to arrange an inspection after the transit strike is over. He would then have to write a letter stating the facts of the spill and cleanup.7/27/05, Dyber: Spoke with the property owner, Bonita Garone, at home (See file for phone). She does not know about spill and said that the building on the property was vacant at the time. She said to call her husband, Dominik, after 8/1/05 after 6 pm.7/26/05, Dyber: Left message for Cyril Parris. Spiller's phone number has been disconnected.3/31/09 - Austin - Transferred from Needs Reassignment to Rahman for further work to remeidate and close - end06/29/10 Reviewing the spill report, it seems that the spill was minor and it was cleaned up.Case closed.(sr)
Remarks:	VARIOUS AUTO FLUIDS TO CONCRETE-KERRI INVESTIGATIING SPILL WITH PARRIS
	Not reported

Material:

Site ID:	143269
Operable Unit ID:	1052021
Operable Unit:	01
Material ID:	331460
Material Code:	0064A
Material Name:	UNKNOWN MATERIAL
Case No.:	Not reported
Material FA:	Other
Quantity:	0
Units:	Gallons
Recovered:	No
Resource Affected:	Not reported
Oxygenate:	False

SHEPPARDS AUTO PARTS (Continued) **S102663479**

Tank Test:

---

372 **CONSTRUCTION SITE** **NY Spills** **S106736912**
887 GLENMORE AVE **N/A**
BROOKLYN, NY

SPILLS:

Facility ID:	0411325
Facility Type:	ER
DER Facility ID:	271830
Site ID:	336503
DEC Region:	2
Spill Date:	1/19/2005
Spill Number/Closed Date:	0411325 / 1/18/2007
Spill Cause:	Unknown
Spill Class:	Known release with minimal potential for fire or hazard. DEC Response. Willing Responsible Party. Corrective action taken.
SWIS:	2401
Investigator:	qxabidi
Referred To:	Not reported
Reported to Dept:	1/19/2005
CID:	444
Water Affected:	Not reported
Spill Source:	Unknown
Spill Notifier:	Other
Cleanup Ceased:	Not reported
Cleanup Meets Std:	False
Last Inspection:	Not reported
Recommended Penalty:	False
UST Trust:	False
Remediation Phase:	0
Date Entered In Computer:	1/19/2005
Spill Record Last Update:	1/19/2007
Spiller Name:	MARK ROBINS
Spiller Company:	CONSTRUCTION SITE
Spiller Address:	887 GLENMORE AVE
Spiller City,St,Zip:	BROOKLYN, NY
Spiller Company:	001
Contact Name:	MARK ROBINS
Contact Phone:	(631) 462-5866
DEC Memo:	Tipple spoke to Mark Robbins - Hydro Tech will do additional digging and then end point testing.3/1/05 tipple updating with E-Mail from Mark Robbins:You asked about the probable sourceof the soil contamination at the Site. Our client is the owner, and hesuspects that the source is a former AST associated with a priorresidential building; he says the property has always been residential.I asked him if he removed the tank; he said there was no tank when hedemolished the building. He called us in when Keyspan was installingthe gas line and smelled the petroleum. Upon your approval, we'll excavate/dispose of the soil, take end pointsand prepare report. Keyspan is apparently ready to finish their workwhen we are done. You asked about the probable sourceof the soil contamination at the Site. Our client is the owner, and hesuspects that the source is a former AST associated with a priorresidential building; he says the property has always been residential.I asked him if he removed the tank; he said there was no tank when hedemolished the building. He

CONSTRUCTION SITE (Continued) **S106736912**

called us in when Keyspan was installingthe gas line and smelled the petroleum. Upon your approval, we'll excavate/dispose of the soil, take end pointsand prepare report. Keyspan is apparently ready to finish their workwhen we are done.Tipple responded with an approval and request to keep DEC updated to Mr.Robbins 08/07/06: This spill is transferred from Mr. Koon Tang to Q.Abidi.Called Mr. Mark Robins at (631)462-5866 regarding information of spill he said that he will find out about the spill and he will call me back. -QA11/27/06: Mr. Mark Robbins (Hydrotech Environmental) and said he will send me the excavated soil manifest report. He will also talk to client regarding end point soil samples. -QA12/07/06: Called Mr. Mark Robbins and left message to call me back regarding end point soil sample and waste Manifest report. -QA12/14/06: Called Mr. Mark Robbins (631)457-0030(C) he said that End point soil samples have already been collected and despatch to laboratary for analysis. As soon as results will come Mark will send me with waste Manifest report. He will send me the whole report of the spill. -QA01/16/07: Called Mr. Mark Robbins He said that he has already mailed me the report of End point soil samples with waste manifest report. -QA01/18/07: Reviewed report and cosulted with Mr. Jon Kolleeny (Supervisor). On the basis of End point soil samples there is no contamination in soil. DEC staff closed the spill and issued NFA letter. Entered NFA letter in e-Doc. -QA

Remarks: WHILE DIGGING A TRENCH FOR UTILITEIS, FOUND SMELLY SOIL: CONTAMINATION FOUND;

Material:

Site ID:	336503
Operable Unit ID:	1098528
Operable Unit:	01
Material ID:	578697
Material Code:	0066A
Material Name:	UNKNOWN PETROLEUM
Case No.:	Not reported
Material FA:	Petroleum
Quantity:	Not reported
Units:	Gallons
Recovered:	No
Resource Affected:	Not reported
Oxygenate:	False

Tank Test:

---

373 **TWO GAL OF XFMR OIL IN VS #6195.** **NY Spills** **S108764351**
AUTUMN AVENUE & PITKIN AVENUE **N/A**
BROOKLYN, NY

SPILLS:

Facility ID:	0706394
Facility Type:	ER
DER Facility ID:	336310
Site ID:	386904
DEC Region:	2
Spill Date:	9/7/2007
Spill Number/Closed Date:	0706394 / 11/8/2007
Spill Cause:	Equipment Failure
Spill Class:	Known release with minimal potential for fire or hazard. DEC Response.

TWO GAL OF XFMR OIL IN VS #6195. (Continued) **S108764351**

	Willing Responsible Party. Corrective action taken.
SWIS:	2401
Investigator:	gdbreen
Referred To:	Not reported
Reported to Dept:	9/7/2007
CID:	444
Water Affected:	Not reported
Spill Source:	Institutional, Educational, Gov., Other
Spill Notifier:	Responsible Party
Cleanup Ceased:	Not reported
Cleanup Meets Std:	False
Last Inspection:	Not reported
Recommended Penalty:	False
UST Trust:	False
Remediation Phase:	0
Date Entered In Computer:	9/7/2007
Spill Record Last Update:	11/8/2007
Spiller Name:	ERTSDESK
Spiller Company:	CON EDISON
Spiller Address:	AUTUMN AVE & PITKIN AVE
Spiller City,St,Zip:	BROOKLYN, NY
Spiller Company:	999
Contact Name:	ERTSDESK
Contact Phone:	(212) 580-8383
DEC Memo:	11/08/07 - See eDocs for Con Ed report detailing cleanup and closure.207925. see eDocs
Remarks:	found an earthen sump and went on to dirt and clean up in process: 207925

Material:

Site ID:	386904
Operable Unit ID:	1144127
Operable Unit:	01
Material ID:	2134419
Material Code:	0541A
Material Name:	DIELECTRIC FLUID
Case No.:	Not reported
Material FA:	Petroleum
Quantity:	2
Units:	Gallons
Recovered:	No
Resource Affected:	Not reported
Oxygenate:	False

Tank Test:

---

374 **EDR US Hist Auto Stat** **1015376858**

2671 ATLANTIC AVE **N/A**
BROOKLYN, NY 11207

EDR Historical Auto Stations:

Name:	AUTOMOTIVE DSTRBTR OF BRKLYN
Year:	2001
Address:	2671 ATLANTIC AVE

375 **MANHOLE #5294** **NY Spills** **S106127328**
LIBERTY AVE/WARWICK STR **N/A**
BROOKLYN, NY

SPILLS:

Facility ID:	0311120
Facility Type:	ER
DER Facility ID:	216843
Site ID:	266089
DEC Region:	2
Spill Date:	12/30/2003
Spill Number/Closed Date:	0311120 / 6/30/2005
Spill Cause:	Equipment Failure
Spill Class:	Known release with minimal potential for fire or hazard. DEC Response. Willing Responsible Party. Corrective action taken.
SWIS:	2401
Investigator:	JHOCONNE
Referred To:	Not reported
Reported to Dept:	12/30/2003
CID:	444
Water Affected:	Not reported
Spill Source:	Commercial/Industrial
Spill Notifier:	Responsible Party
Cleanup Ceased:	Not reported
Cleanup Meets Std:	False
Last Inspection:	Not reported
Recommended Penalty:	False
UST Trust:	False
Remediation Phase:	0
Date Entered In Computer:	12/30/2003
Spill Record Last Update:	6/30/2005
Spiller Name:	ERT
Spiller Company:	Not reported
Spiller Address:	Not reported
Spiller City,St,Zip:	***Update***, ZZ
Spiller Company:	001
Contact Name:	ERT
Contact Phone:	(212) 580-8383
DEC Memo:	Prior to Sept, 2004 data translation this spill Lead_DEC Field was "O'CONNELL"e2mis no. 151565:12/30/03 - 1124hrs - Gary Moscicki # 14089 Splicer Queens UG reports found 4 ounces dielectric fluid leaked for joint in MH5294 onto dirt on concrete floor of structure. Joint is being wrapped at this time and structure is being dfaulted and is on 4kv fdr L27. Clean up pending safe access and repairs to dfault. Sample taken.UPDATE: DEC-30 -2003 2330HRS LAB RESULTS RETURNED LSN# IS 03-10277-001 776PPMUPDATE: DEC-30-2003 2335HRS EPA # IS NYP004117214UPDATE: 30-DEC-2003 2338HRS BECAUSE L19 OPENED AUTO, THIS D FAULTED STRUCTURE FEEDER L27 WILL NOT BE WORKED ON DURING THIS SHIFT 11P 7A.UPDATE 14-JAN-2004 21:50 HRS.The FOD tagged feeder (L-27) in MH - 5294 at Liberty Ave & Wrawick St; the structure is ready to start >500ppm cleanup. An over tanker was requested prior to 1900hrs but will not be available until 2200hrs; so I have everything ready to start on the next shift. Since there is no problem gaining access I instructed crew Adedapo, and Jones to pack down the setup and return to the yard.From: Brown, BrianSent: Thursday, January 15, 2004 7:29 PMSubject: Update for Liberty Ave. and Warick:On 15 Jan 04, manhole 5294 was shoveled out and the double wash was being initiated. Two drums of debris were taken from the structure so far. Gene Williams will continue with the job.UPDATE 1/15/04 22:15 HRS. --

MANHOLE #5294 (Continued) **S106127328**

GENE WILLIAMS, O.S. BROOKLYN ENV OPS, REPORTS:ALL DEBRIS REMOVED FROM STRUCTURE, TOTAL OF TWO DRUMS. STRUCTURE DOUBLE WASHED WITH BIOGEN 760. TANKER REMOVED 50 GAL. OF LIQUID. ENV. STOP TAG REMAINS IN PLACEPE NDING "POST CLEANUP".UPDATE: 1/16/04 - 2106E. WILLIAMS - O.S. - ENV. OPS., REPORTS:For incident # 151565 MH - 5294 zones were set up and held for splicing of feeder (L - 27); they completed splicing and (2) drums with cable, zone material, and PPE. Environmental stop tag remains in place pending soda blasting.2/11/04 08:21 -- REQUESTED NEW EPA ID # AS PER B. BAMONTE, O.S. QUEENS ENV. OPS.2/11/04 08:31 -- ERT D. PONTECORVO ISSUED EPA ID # NYP 004 117 974.2/12/04 20:13 HRS. -- R. QUIJIJE, O.S. QUEENS ENV OPS, REPORTS ENV OPS CREW DOUBLE WASHED AND SODA BLASTED MANHOLE. OVER 50 TANKER REMOVED 25 GAL. OF LIQUIDS. CHEMIST TOOK WIPE SAMPLES. ONE DRUM GENERATED WHICH WILL BE PICKED UP BY ASTORIA TRANSPORTATION. CLEANUP 100% COMPLETE AS OF 20:00 HRS. ENV. STOP TAG REMAINS IN PLACE PENDING WIPE SAMPLE RESULTS.UPDATE @ 1430 HRS 2/14 WIPE SAMPLE RESULTS RECEIVED SEQ#04-01139-005 @ 2UG/100CM^2.UPDATE 2/14/04 19:56 17 WIPE SAMPLES WERE RECEIVED. 14 PASSED. 3 FAILED.TEST # 4 WAS 11 UG/100CM, TEST # 8 WAS 56 UG/100CM, TEST # 10 WAS 13 UG/100CM.UPDATE-26-FEB-2004 1510HRSFROM B BAMONTE O/S ENVIROMENTAL OPS.Update 2/26/04 14:00hrs. O.S. B. Bamonte reports on location with Rosado, Fernandez, and Walker. Crews back on location to take 3 wipe samples that previously failed. Structure was double washed with bio-gen 760. No sump found in structure. An >50 Astoria tanker removed 100 gallons of wash liquids out of structure. One drum was generated consisting of PPE, zone material, PCB solids and lead debris. Drum was picked up by transportation. Chemist was called to location and took 3 wipes (2 on the floor and 1 on the wall). Env. stop tag remains in place pending results from wipes.2/26/04 22:38 HRS. -- RECEIVED SAMPLE RESULTS FROM CHEM LAB. -- W.W. #17344 --LAB SEQ # 04-01440-001, TEST POINT 4: 1 ug/100cm^2LAB SEQ # 04-01440-002, TEST POINT 8: 2 ug/100cm^2LAB SEQ # 04-01440-003, TEST POINT 10: <1.0 ug/100cm^22/26/04 23:10 -- AS PER R. HUTCHINSON, O.S. QUEENS ENV OPS, WIPE SAMPLES PASSED AND ENV OPS CREW WILL BE SENT OUT TO REMOVED ENV. STOP TAG2/27/04 00:52 HRS. -- J. STEVENS OF QUEENS ENV. OPS. REPORTS HE & I. AHLUWALIA REMOVED ENV. STOP TAG 32560. CLEANUP COMPLETE.

Remarks: APX. 4 OUNCES LEAKED FROM A FEEDER. CONTAINED , WILL ENERGIZE THE EQUIPMENT AND REPAIR . NO SEWERS, WATERWAYS, SMOKE OR FIRE.

Material:

Site ID:	266089
Operable Unit ID:	878881
Operable Unit:	01
Material ID:	499948
Material Code:	0541A
Material Name:	DIELECTRIC FLUID
Case No.:	Not reported
Material FA:	Petroleum
Quantity:	0
Units:	Pounds
Recovered:	No
Resource Affected:	Not reported
Oxygenate:	False

Tank Test:

376 **MRS MAXWELL'S BAKERY** **NY AST** **A100295176**
2700 ATLANTIC AVENUE **N/A**
BROOKLYN, NY 11207

AST:

Region:	STATE
DEC Region:	2
Site Status:	Active
Facility Id:	2-608380
Program Type:	PBS
UTM X:	593574.56634999998
UTM Y:	4503384.5680799996
Expiration Date:	02/25/2018
Site Type:	Manufacturing (Other than Chemical)/Processing

Affiliation Records:

Site Id:	30232
Affiliation Type:	Facility Owner
Company Name:	GEORGE JOGRAJ
Contact Type:	PRESIDENT/OWNER
Contact Name:	GEORGE JOGRAJ
Address1:	2700 ATLANTIC AVE.
Address2:	Not reported
City:	BROOKLYN
State:	NY
Zip Code:	11207
Country Code:	001
Phone:	(718) 498-2200
EMail:	Not reported
Fax Number:	Not reported
Modified By:	DMMOLOUG
Date Last Modified:	11/12/2013

Site Id:	30232
Affiliation Type:	Mail Contact
Company Name:	MRS MAXWELLS BAKERY INC.
Contact Type:	Not reported
Contact Name:	GEORGE JOGRAJ
Address1:	2700 ATLANTIC AVENUE
Address2:	Not reported
City:	BROOKLYN
State:	NY
Zip Code:	11207
Country Code:	001
Phone:	(718) 345-7400
EMail:	GJOGRAJ@GMAIL.COM
Fax Number:	Not reported
Modified By:	DMMOLOUG
Date Last Modified:	11/12/2013

Site Id:	30232
Affiliation Type:	On-Site Operator
Company Name:	MRS MAXWELLS BAKERY
Contact Type:	Not reported
Contact Name:	GEORGE JOGRAJ
Address1:	Not reported
Address2:	Not reported
City:	Not reported
State:	NN
Zip Code:	Not reported

MRS MAXWELL'S BAKERY (Continued) **A100295176**

Country Code:	001
Phone:	(718) 345-7400
EMail:	Not reported
Fax Number:	Not reported
Modified By:	DMMOLOUG
Date Last Modified:	11/12/2013

Site Id:	30232
Affiliation Type:	Emergency Contact
Company Name:	GEORGE JOGRAJ PRES.
Contact Type:	Not reported
Contact Name:	GEORGE JOGRAJ
Address1:	Not reported
Address2:	Not reported
City:	Not reported
State:	NN
Zip Code:	Not reported
Country Code:	001
Phone:	(516) 316-5252
EMail:	Not reported
Fax Number:	Not reported
Modified By:	TRANSLAT
Date Last Modified:	3/4/2004

Tank Info:

Tank Number:	001
Tank Id:	65100
Material Code:	0001
Common Name of Substance:	#2 Fuel Oil (On-Site Consumption)

Equipment Records:

A00 - Tank Internal Protection - None
D01 - Pipe Type - Steel/Carbon Steel/Iron
G00 - Tank Secondary Containment - None
J02 - Dispenser - Suction Dispenser
L09 - Piping Leak Detection - Exempt Suction Piping
I00 - Overfill - None
B00 - Tank External Protection - None
C01 - Pipe Location - Aboveground
F01 - Pipe External Protection - Painted/Asphalt Coating
H00 - Tank Leak Detection - None

Tank Location:	1
Tank Type:	Steel/Carbon Steel/Iron
Tank Status:	In Service
Pipe Model:	Not reported
Install Date:	01/14/1984
Capacity Gallons:	1500
Tightness Test Method:	NN
Date Test:	Not reported
Next Test Date:	Not reported
Date Tank Closed:	Not reported
Register:	True
Modified By:	DMMOLOUG
Last Modified:	11/12/2013
Material Name:	#2 Fuel Oil (On-Site Consumption)

377 **CON EDISON** **NY MANIFEST** **S117315685**
2802 PITKIN AV **N/A**
BROOKLYN, NY 11201

NY MANIFEST:

EPA ID:	NYP004628764
Country:	USA

Mailing Info:

Name:	CON EDISON
Contact:	CON EDISON
Address:	4 IRVING PL
Address 2:	15TH FL
City/State/Zip:	NEW YORK, NY 10003
Country:	USA
Phone:	Not reported

Manifest:

Document ID:	Not reported
Manifest Status:	Not reported
Trans1 State ID:	NJD003812047
Trans2 State ID:	Not reported
Generator Ship Date:	08/15/2014
Trans1 Recv Date:	08/15/2014
Trans2 Recv Date:	Not reported
TSD Site Recv Date:	08/18/2014
Part A Recv Date:	Not reported
Part B Recv Date:	Not reported
Generator EPA ID:	NYP004628764
Trans1 EPA ID:	Not reported
Trans2 EPA ID:	Not reported
TSDF ID:	NJD991291105
Waste Code:	Not reported
Quantity:	100
Units:	G - Gallons (liquids only)* (8.3 pounds)
Number of Containers:	1
Container Type:	TT - Cargo tank, tank trucks
Handling Method:	T Chemical, physical, or biological treatment.
Specific Gravity:	1
Year:	2014
Manifest Tracking Num:	002616404GBF
Import Ind:	N
Export Ind:	N
Discr Quantity Ind:	N
Discr Type Ind:	N
Discr Residue Ind:	N
Discr Partial Reject Ind:	N
Discr Full Reject Ind:	N
Manifest Ref Num:	Not reported
Alt Fac RCRA Id:	Not reported
Alt Fac Sign Date:	Not reported
Mgmt Method Type Code:	H110

378 **BUY-RITE** **NY Spills** **S102142339**
95 SHEFFIELD AVE **N/A**
BROOKLYN, NY

SPILLS:

Facility ID:	8903452
Facility Type:	ER
DER Facility ID:	161054
Site ID:	193153
DEC Region:	2
Spill Date:	7/6/1989
Spill Number/Closed Date:	8903452 / 7/6/1989
Spill Cause:	Equipment Failure
Spill Class:	Not reported
SWIS:	2401
Investigator:	TAYLOR
Referred To:	Not reported
Reported to Dept:	7/6/1989
CID:	Not reported
Water Affected:	Not reported
Spill Source:	Commercial/Industrial
Spill Notifier:	Responsible Party
Cleanup Ceased:	7/6/1989
Cleanup Meets Std:	True
Last Inspection:	Not reported
Recommended Penalty:	False
UST Trust:	False
Remediation Phase:	0
Date Entered In Computer:	10/18/1989
Spill Record Last Update:	10/25/1989
Spiller Name:	Not reported
Spiller Company:	QUADREL BROS
Spiller Address:	PO BOX 1191-C
Spiller City,St,Zip:	RAHWAY, NJ 07065
Spiller Company:	001
Contact Name:	Not reported
Contact Phone:	Not reported
DEC Memo:	Not reported
Remarks:	TANKER HOSE LEAKED, PRODUCT RAN INTO SEWER, WHILE QUADREL WAS DELIVER-ING. CLEANED UP AS MUCH AS POSSIBLE W/ABSORBENT MATERIALS BUT SOME RUN-OFF TO SEWER.

Material:

Site ID:	193153
Operable Unit ID:	930950
Operable Unit:	01
Material ID:	447541
Material Code:	0066A
Material Name:	UNKNOWN PETROLEUM
Case No.:	Not reported
Material FA:	Petroleum
Quantity:	10
Units:	Gallons
Recovered:	No
Resource Affected:	Not reported
Oxygenate:	False

Tank Test:

BUY-RITE (Continued) **S102142339**

Facility ID:	8805759
Facility Type:	ER
DER Facility ID:	161054
Site ID:	193152
DEC Region:	2
Spill Date:	10/6/1988
Spill Number/Closed Date:	8805759 / 11/14/1994
Spill Cause:	Equipment Failure
Spill Class:	Known release that creates potential for fire or hazard. DEC Response. Willing Responsible Party. Corrective action taken.
SWIS:	2401
Investigator:	SIGONA
Referred To:	Not reported
Reported to Dept:	10/6/1988
CID:	Not reported
Water Affected:	Not reported
Spill Source:	Commercial/Industrial
Spill Notifier:	Responsible Party
Cleanup Ceased:	11/14/1994
Cleanup Meets Std:	True
Last Inspection:	Not reported
Recommended Penalty:	False
UST Trust:	False
Remediation Phase:	0
Date Entered In Computer:	10/12/1988
Spill Record Last Update:	11/15/1994
Spiller Name:	Not reported
Spiller Company:	SAME
Spiller Address:	Not reported
Spiller City,St,Zip:	NN
Spiller Company:	999
Contact Name:	Not reported
Contact Phone:	Not reported
DEC Memo:	Not reported
Remarks:	HOSE BROKE, IT WILL BE FIXED. REQUESTS A CALL FROM DEC. NO ACTION FROM DEC, MATERIAL HAS EVAPORATED. BUY RITE WILL CONTACT DEP.

Material:

Tank Test:

---

378 **CON EDISON** **NY MANIFEST** **S117062671**
OPP 93 SHEFFIELD AV **N/A**
BROOKLYN, NY 11201

NY MANIFEST:

EPA ID:	NYP004550414
Country:	USA

Mailing Info:

Name:	CON EDISON
Contact:	CON EDISON
Address:	4 IRVING PL
Address 2:	15TH ST
City/State/Zip:	NEW YORK, NY 10003
Country:	USA
Phone:	Not reported

CON EDISON (Continued) **S117062671**

Manifest:

Document ID:	Not reported
Manifest Status:	Not reported
Trans1 State ID:	NJ0000027193
Trans2 State ID:	Not reported
Generator Ship Date:	06/02/2014
Trans1 Recv Date:	06/02/2014
Trans2 Recv Date:	Not reported
TSD Site Recv Date:	06/05/2014
Part A Recv Date:	Not reported
Part B Recv Date:	Not reported
Generator EPA ID:	NYP004550414
Trans1 EPA ID:	Not reported
Trans2 EPA ID:	Not reported
TSDF ID:	NJD002200046
Waste Code:	Not reported
Quantity:	50
Units:	G - Gallons (liquids only)* (8.3 pounds)
Number of Containers:	1
Container Type:	TT - Cargo tank, tank trucks
Handling Method:	T Chemical, physical, or biological treatment.
Specific Gravity:	1
Year:	2014
Manifest Tracking Num:	013245881JJK
Import Ind:	N
Export Ind:	N
Discr Quantity Ind:	N
Discr Type Ind:	N
Discr Residue Ind:	N
Discr Partial Reject Ind:	N
Discr Full Reject Ind:	N
Manifest Ref Num:	Not reported
Alt Fac RCRA Id:	Not reported
Alt Fac Sign Date:	Not reported
Mgmt Method Type Code:	H110

---

378 **EDR US Hist Auto Stat** **1015684430**

96 SHEFFIELD AVE **N/A**
BROOKLYN, NY 11207

EDR Historical Auto Stations:

Name:	SAFEWAY TOWING & COLLISION INCORPORATED
Year:	2000
Address:	96 SHEFFIELD AVE
Name:	SAFEWAY TOWING & COLLISION INC
Year:	2001
Address:	96 SHEFFIELD AVE
Name:	SAFEWAY TOWING & COLLISION INC
Year:	2002
Address:	96 SHEFFIELD AVE
Name:	SAFEWAY TOWING & COLLISION INC
Year:	2003
Address:	96 SHEFFIELD AVE

(Continued) **1015684430**

Name: SAFEWAY TOWING & COLLISION
Year: 2004
Address: 96 SHEFFIELD AVE

Name: SAFEWAY TOWING & COLLISION INC
Year: 2005
Address: 96 SHEFFIELD AVE

Name: SAFEWAY TOWING & COLLISION INC
Year: 2006
Address: 96 SHEFFIELD AVE

Name: SAFEWAY TOWING & COLLISION INC
Year: 2007
Address: 96 SHEFFIELD AVE

Name: SAFEWAY TOWING & COLLISION INC
Year: 2008
Address: 96 SHEFFIELD AVE

Name: SAFEWAY TOWING & COLLISION INC
Year: 2009
Address: 96 SHEFFIELD AVE

Name: SAFEWAY TOWING & COLLISION INC
Year: 2010
Address: 96 SHEFFIELD AVE

Name: SAFEWAY TOWING & COLLISION INC
Year: 2011
Address: 96 SHEFFIELD AVE

Name: SAFEWAY TOWING & COLLISION INC
Year: 2012
Address: 96 SHEFFIELD AVE

---

378 **SAFEWAY MOTORS INC** **FINDS** **1016700247**
90 SHEFFIELD AVE **N/A**
BROOKLYN, NY 11207

FINDS:

Registry ID: 110056388742

Environmental Interest/Information System
FIS (New York - Facility Information System) is New York's Department of Environmental Conservation (DEC) information system for tracking environmental facility information found across the State.

378 **EDR US Hist Auto Stat** **1015666277**
90 SHEFFIELD AVE **N/A**
BROOKLYN, NY 11207

EDR Historical Auto Stations:

Name:	CUZ AUTO
Year:	2002
Address:	90 SHEFFIELD AVE
Name:	CUZ AUTO INC
Year:	2003
Address:	90 SHEFFIELD AVE
Name:	CUZ AUTO
Year:	2004
Address:	90 SHEFFIELD AVE
Name:	CUZ AUTO
Year:	2005
Address:	90 SHEFFIELD AVE
Name:	CUZ AUTO
Year:	2006
Address:	90 SHEFFIELD AVE
Name:	CUZ AUTO
Year:	2007
Address:	90 SHEFFIELD AVE
Name:	CUZ AUTO INC
Year:	2008
Address:	90 SHEFFIELD AVE
Name:	CUZ AUTO INC
Year:	2009
Address:	90 SHEFFIELD AVE
Name:	CUZ AUTO
Year:	2011
Address:	90 SHEFFIELD AVE

---

378 **METROPOLITAIN PAPER** **NY Spills** **S107657618**
84 SHEPARD AVE **N/A**
BROOKLYN, NY

SPILLS:

Facility ID:	0514223
Facility Type:	ER
DER Facility ID:	311074
Site ID:	360888
DEC Region:	2
Spill Date:	3/13/2006
Spill Number/Closed Date:	0514223 / 3/21/2006
Spill Cause:	Equipment Failure
Spill Class:	Known release with minimal potential for fire or hazard. DEC Response. Willing Responsible Party. Corrective action taken.
SWIS:	2401
Investigator:	SMSANGES
Referred To:	Not reported
Reported to Dept:	3/13/2006

METROPOLITAIN PAPER (Continued) **S107657618**

CID:	444
Water Affected:	Not reported
Spill Source:	Institutional, Educational, Gov., Other
Spill Notifier:	Other
Cleanup Ceased:	Not reported
Cleanup Meets Std:	False
Last Inspection:	Not reported
Recommended Penalty:	False
UST Trust:	False
Remediation Phase:	0
Date Entered In Computer:	3/13/2006
Spill Record Last Update:	3/21/2006
Spiller Name:	RICH TURCHIANO
Spiller Company:	METROPOLITAIN PAPER
Spiller Address:	84 SHEPARD AVE
Spiller City,St,Zip:	BROOKLYN, NY
Spiller Company:	001
Contact Name:	RICH TURCHIANO
Contact Phone:	(917) 731-4074
DEC Memo:	minor spill - all cleaned
Remarks:	THE HIGH FILL WHISTLE FAILED AND HAS BEEN REPAIRED ANBD CLEANED UP: NO WATER EFFECTED

Material:

Site ID:	360888
Operable Unit ID:	1117999
Operable Unit:	01
Material ID:	2108515
Material Code:	0001A
Material Name:	#2 Fuel Oil
Case No.:	Not reported
Material FA:	Petroleum
Quantity:	2
Units:	Gallons
Recovered:	2
Resource Affected:	Not reported
Oxygenate:	False

Tank Test:

---

378 **NATL METAL ENCLOSURES-2618 ATLANTIC AVE** **FINDS** **1007742374**
2618 ATLANTIC AVE **N/A**
BROOKLYN, NY 11207

FINDS:

Registry ID: 110019047459

Environmental Interest/Information System
FIS (New York - Facility Information System) is New York's Department of Environmental Conservation (DEC) information system for tracking environmental facility information found across the State.

378 NATIONAL METAL ENCLOSURES **FINDS 1016165480**
2618 ATLANTIC AVE **US AIRS N/A**
BROOKLYN, NY 11207

FINDS:

Registry ID: 110056294380

Environmental Interest/Information System
AFS (Aerometric Information Retrieval System (AIRS) Facility Subsystem) replaces the former Compliance Data System (CDS), the National Emission Data System (NEDS), and the Storage and Retrieval of Aerometric Data (SAROAD). AIRS is the national repository for information concerning airborne pollution in the United States. AFS is used to track emissions and compliance data from industrial plants. AFS data are utilized by states to prepare State Implementation Plans to comply with regulatory programs and by EPA as an input for the estimation of total national emissions. AFS is undergoing a major redesign to support facility operating permits required under Title V of the Clean Air Act.

OSHA ESTABLISHMENT

AIRS (AFS):

Airs Minor Details:

EPA plant ID:	Not reported
Plant name:	NATIONAL METAL ENCLOSURES
Plant address:	2618 ATLANTIC AVE BROOKLYN, NY 11207
County:	KINGS
Region code:	02
Dunn & Bradst #:	Not reported
Air quality cntrl region:	043
Sic code:	3499
Sic code desc:	FABRICATED METAL PRODUCTS, NEC
North Am. industrial classf:	Not reported
NAIC code description:	Not reported
Default compliance status:	IN COMPLIANCE WITH PROCEDURAL REQUIREMENTS
Default classification:	POTENTIAL UNCONTROLLED EMISSIONS < 100 TONS/YEAR
Govt facility:	ALL OTHER FACILITIES NOT OWNED OR OPERATED BY A FEDERAL, STATE, OR LOCAL GOVERNMENT
Current HPV:	Not reported

Compliance and Enforcement Major Issues:

Air program:	Not reported
National action type:	Not reported
Date achieved:	Not reported
Penalty amount:	Not reported

Historical Compliance Minor Sources:

State compliance status:	IN COMPLIANCE WITH PROCEDURAL REQUIREMENTS
Hist compliance date:	1403
Air prog code hist file:	MACT (SECTION 63 NESHAPS)

NATIONAL METAL ENCLOSURES (Continued) **1016165480**

State compliance status: IN COMPLIANCE WITH PROCEDURAL REQUIREMENTS
Hist compliance date: 1304
Air prog code hist file: MACT (SECTION 63 NESHAPS)

State compliance status: IN COMPLIANCE WITH PROCEDURAL REQUIREMENTS
Hist compliance date: 1403
Air prog code hist file: SIP SOURCE

State compliance status: IN COMPLIANCE WITH PROCEDURAL REQUIREMENTS
Hist compliance date: 1304
Air prog code hist file: SIP SOURCE

State compliance status: IN COMPLIANCE WITH PROCEDURAL REQUIREMENTS
Hist compliance date: 1402
Air prog code hist file: MACT (SECTION 63 NESHAPS)

State compliance status: IN COMPLIANCE WITH PROCEDURAL REQUIREMENTS
Hist compliance date: 1401
Air prog code hist file: MACT (SECTION 63 NESHAPS)

State compliance status: IN COMPLIANCE WITH PROCEDURAL REQUIREMENTS
Hist compliance date: 1303
Air prog code hist file: MACT (SECTION 63 NESHAPS)

State compliance status: IN COMPLIANCE WITH PROCEDURAL REQUIREMENTS
Hist compliance date: 1402
Air prog code hist file: SIP SOURCE

State compliance status: IN COMPLIANCE WITH PROCEDURAL REQUIREMENTS
Hist compliance date: 1401
Air prog code hist file: SIP SOURCE

State compliance status: IN COMPLIANCE WITH PROCEDURAL REQUIREMENTS
Hist compliance date: 1303
Air prog code hist file: SIP SOURCE

Compliance & Violation Data by Minor Sources:
Air program code: SIP SOURCE
Plant air program pollutant: Not reported
Default pollutant classification: POTENTIAL UNCONTROLLED EMISSIONS < 100 TONS/YEAR
Def. poll. compliance status: IN COMPLIANCE WITH PROCEDURAL REQUIREMENTS
Def. attainment/non attnmnt: ATTAINMENT AREA FOR GIVEN POLLUTANT
Repeat violator date: Not reported
Turnover compliance: Not reported

Air program code: MACT (SECTION 63 NESHAPS)
Plant air program pollutant: Not reported
Default pollutant classification: POTENTIAL UNCONTROLLED EMISSIONS < 100 TONS/YEAR
Def. poll. compliance status: IN COMPLIANCE WITH PROCEDURAL REQUIREMENTS
Def. attainment/non attnmnt: ATTAINMENT AREA FOR GIVEN POLLUTANT
Repeat violator date: Not reported
Turnover compliance: Not reported

378 **2634-2640 ATLANTIC AVE REALTY CORP** **NY AST** **U003386375**
2634 ATLANTIC AVE **N/A**
BROOKLYN, NY 11207

AST:

Region:	STATE
DEC Region:	2
Site Status:	Active
Facility Id:	2-213802
Program Type:	PBS
UTM X:	593212.03483999998
UTM Y:	4503279.8401699997
Expiration Date:	05/06/2017
Site Type:	Apartment Building/Office Building

Affiliation Records:

Site Id:	7905
Affiliation Type:	Facility Owner
Company Name:	2634-2640 ATLANTIC AVE REALTY CORP
Contact Type:	PRESIDENT
Contact Name:	DANIEL ESTRADA
Address1:	P.O. BOX 0787
Address2:	Not reported
City:	BROOKLYN
State:	NY
Zip Code:	11207
Country Code:	001
Phone:	(718) 552-2405
EMail:	Not reported
Fax Number:	Not reported
Modified By:	dxliving
Date Last Modified:	10/31/2008

Site Id:	7905
Affiliation Type:	Mail Contact
Company Name:	2634-2640 ATLANTIC AVE REALTY CORP
Contact Type:	Not reported
Contact Name:	DANIEL ESTRADA
Address1:	2630 ATLANTIC AVE.
Address2:	P.O. BOX 0787
City:	BROOKLYN
State:	NY
Zip Code:	11207-0787
Country Code:	001
Phone:	(347) 865-4084
EMail:	PATODRE@HOTMAIL.COM
Fax Number:	Not reported
Modified By:	dxliving
Date Last Modified:	10/31/2008

Site Id:	7905
Affiliation Type:	On-Site Operator
Company Name:	2634-2640 ATLANTIC AVE REALTY CORP
Contact Type:	Not reported
Contact Name:	2634-2640 ATLANTIC AVE RLTY CO
Address1:	Not reported
Address2:	Not reported
City:	Not reported
State:	NN
Zip Code:	Not reported

2634-2640 ATLANTIC AVE REALTY CORP (Continued) **U003386375**

Country Code:	001
Phone:	(718) 552-2405
EMail:	Not reported
Fax Number:	Not reported
Modified By:	dxliving
Date Last Modified:	10/31/2008

Site Id:	7905
Affiliation Type:	Emergency Contact
Company Name:	2634-2640 ATLANTIC AVE REALTY CORP
Contact Type:	Not reported
Contact Name:	DANIEL ESTRADA
Address1:	Not reported
Address2:	Not reported
City:	Not reported
State:	NN
Zip Code:	Not reported
Country Code:	999
Phone:	(347) 865-4084
EMail:	Not reported
Fax Number:	Not reported
Modified By:	dxliving
Date Last Modified:	10/31/2008

Tank Info:

Tank Number:	001
Tank Id:	9808
Material Code:	0001
Common Name of Substance:	#2 Fuel Oil (On-Site Consumption)

Equipment Records:

A00 - Tank Internal Protection - None
D01 - Pipe Type - Steel/Carbon Steel/Iron
G00 - Tank Secondary Containment - None
I05 - Overfill - Vent Whistle
J00 - Dispenser - None
B01 - Tank External Protection - Painted/Asphalt Coating
F00 - Pipe External Protection - None
L00 - Piping Leak Detection - None
C01 - Pipe Location - Aboveground
E00 - Piping Secondary Containment - None
H00 - Tank Leak Detection - None
K00 - Spill Prevention - None

Tank Location:	1
Tank Type:	Steel/Carbon Steel/Iron
Tank Status:	In Service
Pipe Model:	Not reported
Install Date:	12/01/1970
Capacity Gallons:	4000
Tightness Test Method:	NN
Date Test:	Not reported
Next Test Date:	Not reported
Date Tank Closed:	Not reported
Register:	True
Modified By:	dxliving

2634-2640 ATLANTIC AVE REALTY CORP (Continued) **U003386375**

Last Modified: 10/31/2008
Material Name: #2 Fuel Oil (On-Site Consumption)

---

378 **CENTRAL** **NY AST** **A100293512**
2644 ATLANTIC AVENUE **N/A**
BROOKLYN, NY 11207

AST:
Region: STATE
DEC Region: 2
Site Status: Active
Facility Id: 2-608427
Program Type: PBS
UTM X: 593429.91601000004
UTM Y: 4503359.5433200002
Expiration Date: 02/27/2008
Site Type: Other Wholesale/Retail Sales

Affiliation Records:
Site Id: 30279
Affiliation Type: Facility Owner
Company Name: M&T BANK
Contact Type: Not reported
Contact Name: Not reported
Address1: 350 PARK AVENUE
Address2: Not reported
City: NEW YORK
State: NY
Zip Code: 10012
Country Code: 001
Phone: (212) 350-2500
EMail: Not reported
Fax Number: Not reported
Modified By: TRANSLAT
Date Last Modified: 3/4/2004

Site Id: 30279
Affiliation Type: Mail Contact
Company Name: M&T BANK
Contact Type: Not reported
Contact Name: KEVIN MCCOY
Address1: 350 PARK AVENUE
Address2: Not reported
City: NEW YORK
State: NY
Zip Code: 10022
Country Code: 001
Phone: (212) 350-2500
EMail: Not reported
Fax Number: Not reported
Modified By: TRANSLAT
Date Last Modified: 3/4/2004

Site Id: 30279
Affiliation Type: On-Site Operator
Company Name: CENTRAL
Contact Type: Not reported
Contact Name: KEVIN MCCOY

CENTRAL (Continued) **A100293512**

Address1:	Not reported
Address2:	Not reported
City:	Not reported
State:	NN
Zip Code:	Not reported
Country Code:	001
Phone:	(718) 922-4228
EMail:	Not reported
Fax Number:	Not reported
Modified By:	TRANSLAT
Date Last Modified:	3/4/2004

Site Id:	30279
Affiliation Type:	Emergency Contact
Company Name:	M&T BANK
Contact Type:	Not reported
Contact Name:	KEVIN MCCOY
Address1:	Not reported
Address2:	Not reported
City:	Not reported
State:	NN
Zip Code:	Not reported
Country Code:	001
Phone:	(212) 350-2570
EMail:	Not reported
Fax Number:	Not reported
Modified By:	TRANSLAT
Date Last Modified:	3/4/2004

Tank Info:

Tank Number:	001
Tank Id:	65154
Material Code:	0001
Common Name of Substance:	#2 Fuel Oil (On-Site Consumption)

Equipment Records:

A00 - Tank Internal Protection - None
D01 - Pipe Type - Steel/Carbon Steel/Iron
G00 - Tank Secondary Containment - None
J02 - Dispenser - Suction Dispenser
L09 - Piping Leak Detection - Exempt Suction Piping
C02 - Pipe Location - Underground/On-ground
F00 - Pipe External Protection - None
K01 - Spill Prevention - Catch Basin
I00 - Overfill - None
B00 - Tank External Protection - None
H00 - Tank Leak Detection - None

Tank Location:	3
Tank Type:	Steel/Carbon Steel/Iron
Tank Status:	In Service
Pipe Model:	Not reported
Install Date:	Not reported
Capacity Gallons:	2500
Tightness Test Method:	NN
Date Test:	Not reported

CENTRAL (Continued) **A100293512**

Next Test Date:	Not reported
Date Tank Closed:	Not reported
Register:	True
Modified By:	TRANSLAT
Last Modified:	03/04/2004
Material Name:	#2 Fuel Oil (On-Site Consumption)

---

378 **PENNYSLYVANIA AVE/ ATLANTIC AVE** **NY Spills** **S109371563**
PENNYSLYVANIA AVE/ ATLANTIC AVE **N/A**
BROOKLYN, NY

SPILLS:

Facility ID:	0806856
Facility Type:	ER
DER Facility ID:	353396
Site ID:	404157
DEC Region:	2
Spill Date:	9/17/2008
Spill Number/Closed Date:	0806856 / 9/22/2008
Spill Cause:	Equipment Failure
Spill Class:	Known release with minimal potential for fire or hazard. DEC Response. Willing Responsible Party. Corrective action taken.
SWIS:	2401
Investigator:	smsanges
Referred To:	Not reported
Reported to Dept:	9/17/2008
CID:	Not reported
Water Affected:	Not reported
Spill Source:	Commercial/Industrial
Spill Notifier:	Responsible Party
Cleanup Ceased:	Not reported
Cleanup Meets Std:	False
Last Inspection:	Not reported
Recommended Penalty:	False
UST Trust:	False
Remediation Phase:	0
Date Entered In Computer:	9/17/2008
Spill Record Last Update:	9/22/2008
Spiller Name:	Not reported
Spiller Company:	JENNIFER WUOTINEN
Spiller Address:	Not reported
Spiller City,St,Zip:	NY
Spiller Company:	999
Contact Name:	JENNIFER WUOTINEN
Contact Phone:	Not reported
DEC Memo:	minor street spill - Transit cleaned up
Remarks:	Full clean-up.2137 ADVISED.

Material:

Site ID:	404157
Operable Unit ID:	1160829
Operable Unit:	01
Material ID:	2152011
Material Code:	0013
Material Name:	Lube Oil
Case No.:	Not reported
Material FA:	Petroleum
Quantity:	5

PENNYSLYVANIA AVE/ ATLANTIC AVE (Continued) **S109371563**

Units: Gallons
Recovered: 5
Resource Affected: Not reported
Oxygenate: False

Tank Test:

---

378 **EDR US Hist Auto Stat** **1015374050**
2625 ATLANTIC AVE **N/A**
BROOKLYN, NY 11207

EDR Historical Auto Stations:
Name: KINGSBORO DISCOUNT AUTO REPAIR CENTE
Year: 2006
Address: 2625 ATLANTIC AVE

Name: KINGSBORO DISCOUNT AUTO REPAIR CENTE
Year: 2007
Address: 2625 ATLANTIC AVE

---

378 **YEFFI PLATING** **FINDS** **1016399990**
2629 ATLANTIC AVE **N/A**
BROOKLYN, NY 11207

FINDS:

Registry ID: 110055338558

Environmental Interest/Information System
FIS (New York - Facility Information System) is New York's Department of Environmental Conservation (DEC) information system for tracking environmental facility information found across the State.

---

378 **NYCT - ATLANTIC AVE SUBSTATION** **RCRA-CESQG** **1006810358**
ATLANTIC & PENNSYLVANIA AVE **NJ MANIFEST** **NYR000110304**
BROOKLYN, NY 11207 **NY MANIFEST**

RCRA-CESQG:
Date form received by agency: 01/01/2007
Facility name: NYCT - ATLANTIC AVE SUBSTATION
Facility address: ATLANTIC & PENNSYLVANIA AVE
BROOKLYN, NY 11207
EPA ID: NYR000110304
Mailing address: JAY ST ROOM 819
BROOKLYN, NY 11201
Contact: SHERRY BULKLEY
Contact address: JAY ST ROOM 819
BROOKLYN, NY 11201
Contact country: US
Contact telephone: (718) 243-4581
Contact email: Not reported
EPA Region: 02

NYCT - ATLANTIC AVE SUBSTATION (Continued) **1006810358**

Classification: Conditionally Exempt Small Quantity Generator
Description: Handler: generates 100 kg or less of hazardous waste per calendar month, and accumulates 1000 kg or less of hazardous waste at any time; or generates 1 kg or less of acutely hazardous waste per calendar month, and accumulates at any time: 1 kg or less of acutely hazardous waste; or 100 kg or less of any residue or contaminated soil, waste or other debris resulting from the cleanup of a spill, into or on any land or water, of acutely hazardous waste; or generates 100 kg or less of any residue or contaminated soil, waste or other debris resulting from the cleanup of a spill, into or on any land or water, of acutely hazardous waste during any calendar month, and accumulates at any time: 1 kg or less of acutely hazardous waste; or 100 kg or less of any residue or contaminated soil, waste or other debris resulting from the cleanup of a spill, into or on any land or water, of acutely hazardous waste

Owner/Operator Summary:
Owner/operator name: NEW YORK CITY TRANSIT AUTH
Owner/operator address: JAY ST ROOM 819
BROOKLYN, NY 11201
Owner/operator country: US
Owner/operator telephone: (718) 243-4581
Legal status: Municipal
Owner/Operator Type: Owner
Owner/Op start date: 12/02/2002
Owner/Op end date: Not reported

Owner/operator name: NEW YORK CITY TRANSIT AUTH
Owner/operator address: JAY ST ROOM 819
BROOKLYN, NY 11201
Owner/operator country: US
Owner/operator telephone: (718) 243-4581
Legal status: Municipal
Owner/Operator Type: Operator
Owner/Op start date: 12/02/2002
Owner/Op end date: Not reported

Handler Activities Summary:
U.S. importer of hazardous waste: No
Mixed waste (haz. and radioactive): No
Recycler of hazardous waste: No
Transporter of hazardous waste: No
Treater, storer or disposer of HW: No
Underground injection activity: No
On-site burner exemption: No
Furnace exemption: No
Used oil fuel burner: No
Used oil processor: No
User oil refiner: No
Used oil fuel marketer to burner: No
Used oil Specification marketer: No
Used oil transfer facility: No
Used oil transporter: No

Historical Generators:
Date form received by agency: 01/01/2006

NYCT - ATLANTIC AVE SUBSTATION (Continued) **1006810358**

Site name: NYCT - ATLANTIC AVE SUBSTATION
Classification: Conditionally Exempt Small Quantity Generator

Date form received by agency: 12/02/2002
Site name: NYCT - ATLANTIC AVE SUBSTATION
Classification: Small Quantity Generator

Hazardous Waste Summary:
Waste code: D009
Waste name: MERCURY

Violation Status: No violations found

NJ MANIFEST:

EPA Id:	NYR000110304
Mail Address:	370 JAY STREET
Mail City/State/Zip:	BROOKLYN 11201
Facility Phone:	7182434227
Emergency Phone:	Not reported
Contact:	ERROL CHIN
Comments:	Not reported
SIC Code:	Not reported
County:	00
Municipal:	00
Previous EPA Id:	Not reported
Gen Flag:	X
Trans Flag:	Not reported
TSDF Flag:	Not reported
Name Change:	Not reported
Date Change:	Not reported

Manifest:

Manifest Number:	NJA5077063
EPA ID:	NYR000110304
Date Shipped:	05/12/2004
TSDF EPA ID:	NJD002200046
Transporter EPA ID:	NJ0000027193
Transporter 2 EPA ID:	Not reported
Transporter 3 EPA ID:	Not reported
Transporter 4 EPA ID:	Not reported
Transporter 5 EPA ID:	Not reported
Transporter 6 EPA ID:	Not reported
Transporter 7 EPA ID:	Not reported
Transporter 8 EPA ID:	Not reported
Transporter 10 EPA ID:	Not reported
Date Trans1 Transported Waste:	05/12/2004
Date Trans2 Transported Waste:	Not reported
Date Trans3 Transported Waste:	Not reported
Date Trans4 Transported Waste:	Not reported
Date Trans5 Transported Waste:	Not reported
Date Trans6 Transported Waste:	Not reported
Date Trans7 Transported Waste:	Not reported
Date Trans8 Transported Waste:	Not reported
Date Trans9 Transported Waste:	Not reported
Date Trans10 Transported Waste:	Not reported
Date TSDF Received Waste:	05/12/2004
TSDF EPA Facility Name:	Not reported
QTY Units:	Not reported

NYCT - ATLANTIC AVE SUBSTATION (Continued) **1006810358**

Transporter SEQ ID:	Not reported
Transporter-1 Date:	Not reported
Waste SEQ ID:	Not reported
Waste Type Code 2:	Not reported
Waste Type Code 3:	Not reported
Waste Type Code 4:	Not reported
Waste Type Code 5:	Not reported
Waste Type Code 6:	Not reported
Date Accepted:	Not reported
Manifest Discrepancy Type:	Not reported
Data Entry Number:	05270421
Was Load Rejected:	BROOKLYN 11201
Reason Load Was Rejected:	Not reported

NY MANIFEST:

EPA ID:	NYR000110304
Country:	USA

Mailing Info:

Name:	NYCTA ATLANTIC AVE SUBSTATION
Contact:	JOSEPHINE BROWN
Address:	370 JAY ST
City/State/Zip:	BROOKLYN, NY 11201
Country:	USA
Phone:	718-243-4227

Manifest:

Document ID:	NJA5077063
Manifest Status:	Not reported
Trans1 State ID:	S5811
Trans2 State ID:	Not reported
Generator Ship Date:	05/12/2004
Trans1 Recv Date:	05/12/2004
Trans2 Recv Date:	Not reported
TSD Site Recv Date:	05/12/2004
Part A Recv Date:	Not reported
Part B Recv Date:	Not reported
Generator EPA ID:	NYR000110304
Trans1 EPA ID:	NJ0000027193
Trans2 EPA ID:	Not reported
TSDF ID:	NJD002200
Waste Code:	D009 - MERCURY 0.2 MG/L TCLP
Quantity:	00137
Units:	P - Pounds
Number of Containers:	002
Container Type:	DM - Metal drums, barrels
Handling Method:	R Material recovery of more than 75 percent of the total material.
Specific Gravity:	01.00
Year:	2004

Document ID:	NJA4138444
Manifest Status:	Not reported
Trans1 State ID:	H10376

NYCT - ATLANTIC AVE SUBSTATION (Continued) **1006810358**

Trans2 State ID:	Not reported
Generator Ship Date:	01/16/2003
Trans1 Recv Date:	01/16/2003
Trans2 Recv Date:	Not reported
TSD Site Recv Date:	01/17/2003
Part A Recv Date:	Not reported
Part B Recv Date:	Not reported
Generator EPA ID:	NYR000110304
Trans1 EPA ID:	NJD003812047
Trans2 EPA ID:	Not reported
TSDF ID:	NJD002200046
Waste Code:	D009 - MERCURY 0.2 MG/L TCLP
Quantity:	00860
Units:	P - Pounds
Number of Containers:	006
Container Type:	DM - Metal drums, barrels
Handling Method:	R Material recovery of more than 75 percent of the total material.
Specific Gravity:	01.00
Year:	2003

---

378 **R & S STRAUSS** **RCRA NonGen / NLR** **1000132794**
2641 ATLANTIC AVE **FINDS** **NYD980757884**
BROOKLYN, NY 11207

RCRA NonGen / NLR:

Date form received by agency:	01/01/2007
Facility name:	R & S STRAUSS
Facility address:	2641 ATLANTIC AVE BROOKLYN, NY 112072407
EPA ID:	NYD980757884
Mailing address:	ATLANTIC AVE BROOKLYN, NY 11207
Contact:	Not reported
Contact address:	ATLANTIC AVE BROOKLYN, NY 11207
Contact country:	US
Contact telephone:	Not reported
Contact email:	Not reported
EPA Region:	02
Classification:	Non-Generator
Description:	Handler: Non-Generators do not presently generate hazardous waste

Owner/Operator Summary:

Owner/operator name:	R&S STRAUSS
Owner/operator address:	NOT REQUIRED NOT REQUIRED, WY 99999
Owner/operator country:	US
Owner/operator telephone:	(212) 555-1212
Legal status:	Private
Owner/Operator Type:	Owner
Owner/Op start date:	Not reported
Owner/Op end date:	Not reported

Owner/operator name:	R&S STRAUSS
Owner/operator address:	NOT REQUIRED NOT REQUIRED, WY 99999
Owner/operator country:	US

R & S STRAUSS (Continued) **1000132794**

Owner/operator telephone: (212) 555-1212
Legal status: Private
Owner/Operator Type: Operator
Owner/Op start date: Not reported
Owner/Op end date: Not reported

Handler Activities Summary:
U.S. importer of hazardous waste: No
Mixed waste (haz. and radioactive): No
Recycler of hazardous waste: No
Transporter of hazardous waste: No
Treater, storer or disposer of HW: No
Underground injection activity: No
On-site burner exemption: No
Furnace exemption: No
Used oil fuel burner: No
Used oil processor: No
User oil refiner: No
Used oil fuel marketer to burner: No
Used oil Specification marketer: No
Used oil transfer facility: No
Used oil transporter: No

Historical Generators:
Date form received by agency: 01/01/2006
Site name: R & S STRAUSS
Classification: Not a generator, verified

Date form received by agency: 07/08/1999
Site name: R & S STRAUSS
Classification: Not a generator, verified

Date form received by agency: 06/29/1983
Site name: R & S STRAUSS
Classification: Large Quantity Generator

Hazardous Waste Summary:
Waste code: NONE
Waste name: None

Violation Status: No violations found

FINDS:

Registry ID: 110004389894

Environmental Interest/Information System
RCRAInfo is a national information system that supports the Resource Conservation and Recovery Act (RCRA) program through the tracking of events and activities related to facilities that generate, transport, and treat, store, or dispose of hazardous waste. RCRAInfo allows RCRA program staff to track the notification, permit, compliance, and corrective action activities required under RCRA.

378 **UNITED STATES POSTAL SERVICE** **NY UST** **U001840171**
EAST NEW YORK STATION **N/A**
BROOKLYN, NY 11207

UST:

Id/Status:	2-453153 / Unregulated/Closed
Program Type:	PBS
Region:	STATE
DEC Region:	2
Expiration Date:	10/14/1998
UTM X:	593240
UTM Y:	4503359
Site Type:	Other

Affiliation Records:

Site Id:	19832
Affiliation Type:	Facility Owner
Company Name:	UNITED STATES POSTAL SERVICE
Contact Type:	Not reported
Contact Name:	Not reported
Address1:	1050 FORBELL STREET
Address2:	Not reported
City:	BROOKLYN
State:	NY
Zip Code:	11256-9998
Country Code:	001
Phone:	(718) 348-3602
EMail:	Not reported
Fax Number:	Not reported
Modified By:	TRANSLAT
Date Last Modified:	3/4/2004

Site Id:	19832
Affiliation Type:	Mail Contact
Company Name:	UNITED STATES POSTAL SERVICE
Contact Type:	Not reported
Contact Name:	POST MASTER
Address1:	BROOKLYN PROCESSING & DISTRIBUTION CTR.
Address2:	1050 FORBELL STREET
City:	BROOKLYN
State:	NY
Zip Code:	11256-9998
Country Code:	001
Phone:	(718) 348-3602
EMail:	Not reported
Fax Number:	Not reported
Modified By:	TRANSLAT
Date Last Modified:	3/4/2004

Site Id:	19832
Affiliation Type:	On-Site Operator
Company Name:	UNITED STATES POSTAL SERVICE
Contact Type:	Not reported
Contact Name:	J. SANTIAGO
Address1:	Not reported
Address2:	Not reported
City:	Not reported
State:	NN
Zip Code:	Not reported
Country Code:	001

UNITED STATES POSTAL SERVICE (Continued) **U001840171**

Phone:	(718) 498-4570
EMail:	Not reported
Fax Number:	Not reported
Modified By:	TRANSLAT
Date Last Modified:	3/4/2004

Site Id:	19832
Affiliation Type:	Emergency Contact
Company Name:	UNITED STATES POSTAL SERVICE
Contact Type:	Not reported
Contact Name:	IRA CHAPLAN MFLDM
Address1:	Not reported
Address2:	Not reported
City:	Not reported
State:	NN
Zip Code:	Not reported
Country Code:	001
Phone:	(718) 348-3593
EMail:	Not reported
Fax Number:	Not reported
Modified By:	TRANSLAT
Date Last Modified:	3/4/2004

Tank Info:

Tank Number:	001
Tank ID:	35649
Tank Status:	Closed - Removed
Material Name:	Closed - Removed
Capacity Gallons:	2000
Install Date:	12/01/1963
Date Tank Closed:	08/01/1990
Registered:	True
Tank Location:	Underground
Tank Type:	Steel/carbon steel
Material Code:	0000
Common Name of Substance:	Empty

Tightness Test Method:	NN
Date Test:	Not reported
Next Test Date:	Not reported
Pipe Model:	Not reported
Modified By:	TRANSLAT
Last Modified:	03/04/2004

Equipment Records:

C00 - Pipe Location - No Piping
F00 - Pipe External Protection - None
G03 - Tank Secondary Containment - Vault (w/o access)
I04 - Overfill - Product Level Gauge (A/G)
D01 - Pipe Type - Steel/Carbon Steel/Iron
J02 - Dispenser - Suction Dispenser
A99 - Tank Internal Protection - Other
B00 - Tank External Protection - None
H00 - Tank Leak Detection - None

379 **398 LINWOOD ST** **NY LTANKS** **S102672736**
398 LINWOOD ST **N/A**
BROOKLYN, NY

LTANKS:

Site ID:	153913
Spill Number/Closed Date:	9412321 / 2/13/2003
Spill Date:	12/14/1994
Spill Cause:	Tank Overfill
Spill Source:	Private Dwelling
Spill Class:	Known release with minimal potential for fire or hazard. DEC Response. Willing Responsible Party. Corrective action taken.
Cleanup Ceased:	Not reported
Cleanup Meets Standard:	False
SWIS:	2401
Investigator:	TOMASELLO
Referred To:	Not reported
Reported to Dept:	12/14/1994
CID:	Not reported
Water Affected:	Not reported
Spill Notifier:	Federal Government
Last Inspection:	Not reported
Recommended Penalty:	False
UST Involvement:	False
Remediation Phase:	0
Date Entered In Computer:	1/30/1995
Spill Record Last Update:	2/13/2003
Spiller Name:	Not reported
Spiller Company:	GLENDALE FUEL CO
Spiller Address:	Not reported
Spiller City,St,Zip:	BROOKLYN, ZZ
Spiller County:	001
Spiller Contact:	Not reported
Spiller Phone:	Not reported
Spiller Extention:	Not reported
DEC Region:	2
DER Facility ID:	130550
DEC Memo:	Not reported
Remarks:	OVERFILLE TANK-A CONTRACTOR CAME & PUMPED MOST OF IT OUT, BUT LEFT 25 GL ON FLOOR

Material:

Site ID:	153913
Operable Unit ID:	1010021
Operable Unit:	01
Material ID:	374642
Material Code:	0001A
Material Name:	#2 Fuel Oil
Case No.:	Not reported
Material FA:	Petroleum
Quantity:	25
Units:	Gallons
Recovered:	No
Resource Affected:	Not reported
Oxygenate:	False

Tank Test:

380 **VAULT # 67400** **NY Spills** **S105057398**
GLENMORE AVE/MONTAUK AVE **N/A**
BROOKLYN, NY

SPILLS:

Facility ID:	0101761
Facility Type:	ER
DER Facility ID:	157750
Site ID:	188910
DEC Region:	2
Spill Date:	5/15/2001
Spill Number/Closed Date:	0101761 / 6/19/2001
Spill Cause:	Equipment Failure
Spill Class:	Known release with minimal potential for fire or hazard. DEC Response. Willing Responsible Party. Corrective action taken.
SWIS:	2401
Investigator:	JHOCONNE
Referred To:	Not reported
Reported to Dept:	5/16/2001
CID:	246
Water Affected:	Not reported
Spill Source:	Commercial/Industrial
Spill Notifier:	Responsible Party
Cleanup Ceased:	Not reported
Cleanup Meets Std:	False
Last Inspection:	Not reported
Recommended Penalty:	False
UST Trust:	False
Remediation Phase:	0
Date Entered In Computer:	5/16/2001
Spill Record Last Update:	8/31/2001
Spiller Name:	Not reported
Spiller Company:	CON EDISON
Spiller Address:	4 IRVING PLACE
Spiller City,St,Zip:	NEW YORK, NY 10003
Spiller Company:	001
Contact Name:	CALLER
Contact Phone:	Not reported
DEC Memo:	Prior to Sept, 2004 data translation this spill Lead_DEC Field was "O'CONNELL"CONED E2MIS REPORT 5-15-01Approx. 3qts. of cable oil leaked from a blown joint(3C)in MH67400. No sewer connection, no sump. PCB sample taken on a "E" priority.2200hrs.Cleanup to be done as 50-499ppm0055hrsFound earthen sump. Removed incident from 24hr. deminimus program.0245Cleaned structure using Bio Gen 760, earthen sump was sampled for VOC and SVOC and sealed with cement tag left in place pending removal of Blown Joint.1020hrs.Splicers removed blown joint Cleanup completed 100%.
Remarks:	Joint on cable failed depositing 3 qts of material into manhole. Cleanup is completed, but an earthen sump was found beneath spill, which means some material has gone into soil at site. #137100 **update88 @0125 cleanup is not complete.

Material:

Site ID:	188910
Operable Unit ID:	840587
Operable Unit:	01
Material ID:	537466
Material Code:	0541A
Material Name:	DIELECTRIC FLUID
Case No.:	Not reported

VAULT # 67400 (Continued) **S105057398**

Material FA: Petroleum
Quantity: 1
Units: Gallons
Recovered: No
Resource Affected: Not reported
Oxygenate: False

Tank Test:

---

381 **544 HEMLOCK STREET** **NY AST** **A100292515**
544 HEMLOCK STREET **N/A**
BROOKLYN, NY 11208

AST:
Region: STATE
DEC Region: 2
Site Status: Active
Facility Id: 2-608591
Program Type: PBS
UTM X: 595566.43532000005
UTM Y: 4503374.5099499999
Expiration Date: 03/14/2018
Site Type: Apartment Building/Office Building

Affiliation Records:
Site Id: 30443
Affiliation Type: Facility Owner
Company Name: 544 HEMLOCK LLC
Contact Type: MEMBER
Contact Name: GETZ OBSTFEID
Address1: 48 LIBERTY AVE
Address2: Not reported
City: NEW ROCHELLE
State: NY
Zip Code: 10805
Country Code: 001
Phone: (914) 235-7865
EMail: Not reported
Fax Number: Not reported
Modified By: msbaptis
Date Last Modified: 1/31/2008

Site Id: 30443
Affiliation Type: Mail Contact
Company Name: 544 HEMLOCK LLC
Contact Type: Not reported
Contact Name: GETZ OBSTFEID
Address1: 48 LIBERTY AVENUE
Address2: Not reported
City: NEW ROCHELLE
State: NY
Zip Code: 10805
Country Code: 001
Phone: (914) 235-7865
EMail: GETZ.CDI@VERIZON.NET
Fax Number: Not reported
Modified By: MSBAPTIS

544 HEMLOCK STREET (Continued) **A100292515**

Date Last Modified: 3/11/2013

Site Id: 30443
Affiliation Type: On-Site Operator
Company Name: 544 HEMLOCK STREET
Contact Type: Not reported
Contact Name: JOSE ALICEA
Address1: Not reported
Address2: Not reported
City: Not reported
State: NN
Zip Code: Not reported
Country Code: 001
Phone: (917) 388-1894
EMail: Not reported
Fax Number: Not reported
Modified By: TRANSLAT
Date Last Modified: 3/4/2004

Site Id: 30443
Affiliation Type: Emergency Contact
Company Name: 544 HEMLOCK LLC
Contact Type: Not reported
Contact Name: JOSE ALICEA
Address1: Not reported
Address2: Not reported
City: Not reported
State: NN
Zip Code: Not reported
Country Code: 001
Phone: (917) 388-1894
EMail: Not reported
Fax Number: Not reported
Modified By: TRANSLAT
Date Last Modified: 3/4/2004

Tank Info:

Tank Number: 01
Tank Id: 65358
Material Code: 0001
Common Name of Substance: #2 Fuel Oil (On-Site Consumption)

Equipment Records:

A00 - Tank Internal Protection - None
D01 - Pipe Type - Steel/Carbon Steel/Iron
G00 - Tank Secondary Containment - None
I05 - Overfill - Vent Whistle
J02 - Dispenser - Suction Dispenser
L09 - Piping Leak Detection - Exempt Suction Piping
F00 - Pipe External Protection - None
B00 - Tank External Protection - None
C03 - Pipe Location - Aboveground/Underground Combination
E00 - Piping Secondary Containment - None
H00 - Tank Leak Detection - None
K00 - Spill Prevention - None

544 HEMLOCK STREET (Continued) **A100292515**

Tank Location:	3
Tank Type:	Steel/Carbon Steel/Iron
Tank Status:	In Service
Pipe Model:	Not reported
Install Date:	01/01/1920
Capacity Gallons:	3000
Tightness Test Method:	NN
Date Test:	Not reported
Next Test Date:	Not reported
Date Tank Closed:	Not reported
Register:	True
Modified By:	MSBAPTIS
Last Modified:	03/11/2013
Material Name:	#2 Fuel Oil (On-Site Consumption)

---

381 **PUBLIC SCHOOL 159 - BROOKLYN (K159)** **NY AST** **A100173622**
2781 PITKIN AVENUE **N/A**
BROOKLYN, NY 11208

AST:

Region:	STATE
DEC Region:	2
Site Status:	Active
Facility Id:	2-604863
Program Type:	PBS
UTM X:	595545.24809999997
UTM Y:	4503301.4961999999
Expiration Date:	12/04/2015
Site Type:	School

Affiliation Records:

Site Id:	26732
Affiliation Type:	Facility Owner
Company Name:	NEW YORK CITY DEPT. OF EDUCATION
Contact Type:	MGR, FUEL DIVISION
Contact Name:	MUNENDRA SHARMA
Address1:	44-36 VERNON BOULEVARD
Address2:	Not reported
City:	LONG ISLAND CITY
State:	NY
Zip Code:	11101
Country Code:	001
Phone:	(718) 349-5738
EMail:	Not reported
Fax Number:	Not reported
Modified By:	MSBAPTIS
Date Last Modified:	9/12/2014

Site Id:	26732
Affiliation Type:	Mail Contact
Company Name:	NEW YORK CITY DEPT. OF EDUCATION
Contact Type:	Not reported
Contact Name:	MUNENDRA SHARMA
Address1:	FIELD OPERATIONS-FUEL DIVISION
Address2:	44-36 VERNON BOULEVARD
City:	LONG ISLAND CITY
State:	NY
Zip Code:	11101

PUBLIC SCHOOL 159 - BROOKLYN (K159) (Continued) **A100173622**

Country Code:	001
Phone:	(718) 349-5738
EMail:	MSHARMA@SCHOOLS.NYC.GOV
Fax Number:	Not reported
Modified By:	MSBAPTIS
Date Last Modified:	5/10/2011

Site Id:	26732
Affiliation Type:	On-Site Operator
Company Name:	PUBLIC SCHOOL 159 - BROOKLYN (K159)
Contact Type:	Not reported
Contact Name:	PLANT OPERATIONS
Address1:	Not reported
Address2:	Not reported
City:	Not reported
State:	NN
Zip Code:	Not reported
Country Code:	001
Phone:	(718) 349-5400
EMail:	Not reported
Fax Number:	Not reported
Modified By:	KXTANG
Date Last Modified:	12/7/2005

Site Id:	26732
Affiliation Type:	Emergency Contact
Company Name:	NEW YORK CITY DEPT. OF EDUCATION
Contact Type:	Not reported
Contact Name:	SCHOOL SAFETY
Address1:	Not reported
Address2:	Not reported
City:	Not reported
State:	NN
Zip Code:	Not reported
Country Code:	999
Phone:	(718) 935-3300
EMail:	Not reported
Fax Number:	Not reported
Modified By:	GDBREEN
Date Last Modified:	10/18/2013

Tank Info:

Tank Number:	001
Tank Id:	59029
Material Code:	0001
Common Name of Substance:	#2 Fuel Oil (On-Site Consumption)

Equipment Records:

L00 - Piping Leak Detection - None
B01 - Tank External Protection - Painted/Asphalt Coating
I02 - Overfill - High Level Alarm
I04 - Overfill - Product Level Gauge (A/G)
A00 - Tank Internal Protection - None
D01 - Pipe Type - Steel/Carbon Steel/Iron
G02 - Tank Secondary Containment - Vault (w/access)

PUBLIC SCHOOL 159 - BROOKLYN (K159) (Continued) **A100173622**

J02 - Dispenser - Suction Dispenser
C03 - Pipe Location - Aboveground/Underground Combination
E00 - Piping Secondary Containment - None
F01 - Pipe External Protection - Painted/Asphalt Coating
H00 - Tank Leak Detection - None
K00 - Spill Prevention - None

Tank Location:	3
Tank Type:	Steel/Carbon Steel/Iron
Tank Status:	In Service
Pipe Model:	Not reported
Install Date:	09/01/2000
Capacity Gallons:	7000
Tightness Test Method:	NN
Date Test:	Not reported
Next Test Date:	Not reported
Date Tank Closed:	Not reported
Register:	True
Modified By:	KXTANG
Last Modified:	12/07/2005
Material Name:	#2 Fuel Oil (On-Site Consumption)

---

381 **NYC DEPT OF EDUCATION - PS 159K** **RCRA-SQG** **1004759426**
2781 PITKIN AVE **NY MANIFEST** **NYR000010538**
BROOKLYN, NY 11208 **US AIRS**

RCRA-SQG:

Date form received by agency:	11/26/2013
Facility name:	NYC DEPT OF EDUCATION - PS 159K
Facility address:	2781 PITKIN AVE BROOKLYN, NY 11208
EPA ID:	NYR000010538
Mailing address:	THOMSON AVE LONG ISLAND CITY, NY 11101
Contact:	ALEXANDER LEMPERT
Contact address:	THOMSON AVE LONG ISLAND CITY, NY 11101
Contact country:	US
Contact telephone:	(718) 472-8501
Contact email:	ALEMPERT@NYCSCA.ORG
EPA Region:	02
Classification:	Small Small Quantity Generator
Description:	Handler: generates more than 100 and less than 1000 kg of hazardous waste during any calendar month and accumulates less than 6000 kg of hazardous waste at any time; or generates 100 kg or less of hazardous waste during any calendar month, and accumulates more than 1000 kg of hazardous waste at any time

Owner/Operator Summary:

Owner/operator name:	NYC BOARD OF EDUCATION
Owner/operator address:	28-11 QUEENS PLZ N LONG ISLAND CITY, NY 11101
Owner/operator country:	US
Owner/operator telephone:	(718) 349-5600
Legal status:	Municipal
Owner/Operator Type:	Owner
Owner/Op start date:	Not reported
Owner/Op end date:	Not reported

NYC DEPT OF EDUCATION - PS 159K (Continued) **1004759426**

Owner/operator name: NYC DEPT OF EDUCATION
Owner/operator address: THOMSON AVE
LONG ISLAND CITY, NY 11101
Owner/operator country: US
Owner/operator telephone: (718) 472-8501
Legal status: Municipal
Owner/Operator Type: Owner
Owner/Op start date: 02/14/1908
Owner/Op end date: Not reported

Owner/operator name: NYC BOARD OF EDUCATION
Owner/operator address: 28-11 QUEENS PLZ N
LONG ISLAND CITY, NY 11101
Owner/operator country: US
Owner/operator telephone: (718) 349-5600
Legal status: Municipal
Owner/Operator Type: Operator
Owner/Op start date: Not reported
Owner/Op end date: Not reported

Owner/operator name: NYC DEPT OF SCHOOL FACILITIES
Owner/operator address: Not reported
Not reported
Owner/operator country: US
Owner/operator telephone: Not reported
Legal status: Municipal
Owner/Operator Type: Operator
Owner/Op start date: 02/14/1908
Owner/Op end date: Not reported

Handler Activities Summary:
U.S. importer of hazardous waste: No
Mixed waste (haz. and radioactive): No
Recycler of hazardous waste: No
Transporter of hazardous waste: No
Treater, storer or disposer of HW: No
Underground injection activity: No
On-site burner exemption: No
Furnace exemption: No
Used oil fuel burner: No
Used oil processor: No
User oil refiner: No
Used oil fuel marketer to burner: No
Used oil Specification marketer: No
Used oil transfer facility: No
Used oil transporter: No

Historical Generators:
Date form received by agency: 01/01/2007
Site name: NYC BD OF ED - PUBLIC SCHOOL 159 BKLYN
Classification: Not a generator, verified

Date form received by agency: 01/01/2006
Site name: NYC BD OF ED - PUBLIC SCHOOL 159 BKLYN
Classification: Not a generator, verified

NYC DEPT OF EDUCATION - PS 159K (Continued) **1004759426**

Date form received by agency: 08/08/1995
Site name: NYC BD OF ED - PUBLIC SCHOOL 159 BKLYN
Classification: Conditionally Exempt Small Quantity Generator

Hazardous Waste Summary:
Waste code: D000
Waste name: Not Defined

Waste code: D008
Waste name: LEAD

Waste code: B004
Waste name: B004

Waste code: B007
Waste name: B007

Violation Status: No violations found

NY MANIFEST:
EPA ID: NYR000010538
Country: USA

Mailing Info:
Name: NYC BOARD OF EDUCATION
Contact: JACK BRUCCULERI
Address: 28-11 QUEENS PLAZA NORTH
City/State/Zip: LONG ISLAND CITY, NY 11101
Country: USA
Phone: 718-361-6094

Manifest:

Document ID: Not reported
Manifest Status: Not reported
Trans1 State ID: NJD080631369
Trans2 State ID: NJD054126164
Generator Ship Date: 08/11/2014
Trans1 Recv Date: 08/11/2014
Trans2 Recv Date: 08/19/2014
TSD Site Recv Date: 08/20/2014
Part A Recv Date: Not reported
Part B Recv Date: Not reported
Generator EPA ID: NYR000010538
Trans1 EPA ID: Not reported
Trans2 EPA ID: Not reported
TSDF ID: MAC300017498
Waste Code: Not reported
Quantity: 1375
Units: K - Kilograms (2.2 pounds)
Number of Containers: 8
Container Type: DM - Metal drums, barrels
Handling Method: R Material recovery of more than 75 percent of the total material.
Specific Gravity: 1
Year: 2014
Manifest Tracking Num: 000646165VES
Import Ind: N

NYC DEPT OF EDUCATION - PS 159K (Continued) **1004759426**

Export Ind:	N
Discr Quantity Ind:	Y
Discr Type Ind:	N
Discr Residue Ind:	N
Discr Partial Reject Ind:	N
Discr Full Reject Ind:	N
Manifest Ref Num:	Not reported
Alt Fac RCRA Id:	Not reported
Alt Fac Sign Date:	Not reported
Mgmt Method Type Code:	H039

Document ID:	Not reported
Manifest Status:	Not reported
Trans1 State ID:	MAD985286988
Trans2 State ID:	Not reported
Generator Ship Date:	02/29/2012
Trans1 Recv Date:	02/29/2012
Trans2 Recv Date:	Not reported
TSD Site Recv Date:	03/01/2012
Part A Recv Date:	Not reported
Part B Recv Date:	Not reported
Generator EPA ID:	NYR000010538
Trans1 EPA ID:	Not reported
Trans2 EPA ID:	Not reported
TSDF ID:	NYD077444263
Waste Code:	Not reported
Quantity:	15.0
Units:	K - Kilograms (2.2 pounds)
Number of Containers:	1.0
Container Type:	BA - Burlap, plastic, paper bags
Handling Method:	L Landfill.
Specific Gravity:	1.0
Year:	2012
Manifest Tracking Num:	004551524FLE
Import Ind:	N
Export Ind:	N
Discr Quantity Ind:	N
Discr Type Ind:	N
Discr Residue Ind:	N
Discr Partial Reject Ind:	N
Discr Full Reject Ind:	N
Manifest Ref Num:	Not reported
Alt Fac RCRA Id:	Not reported
Alt Fac Sign Date:	Not reported
Mgmt Method Type Code:	H141

Document ID:	Not reported
Manifest Status:	Not reported
Trans1 State ID:	MAD985286988
Trans2 State ID:	Not reported
Generator Ship Date:	02/29/2012
Trans1 Recv Date:	02/29/2012
Trans2 Recv Date:	Not reported
TSD Site Recv Date:	03/01/2012
Part A Recv Date:	Not reported

NYC DEPT OF EDUCATION - PS 159K (Continued) **1004759426**

Part B Recv Date:	Not reported
Generator EPA ID:	NYR000010538
Trans1 EPA ID:	Not reported
Trans2 EPA ID:	Not reported
TSDF ID:	NYD077444263
Waste Code:	Not reported
Quantity:	2.0
Units:	K - Kilograms (2.2 pounds)
Number of Containers:	1.0
Container Type:	DF - Fiberboard or plastic drums (glass)
Handling Method:	B Incineration, heat recovery, burning.
Specific Gravity:	1.0
Year:	2012
Manifest Tracking Num:	004551524FLE
Import Ind:	N
Export Ind:	N
Discr Quantity Ind:	N
Discr Type Ind:	N
Discr Residue Ind:	N
Discr Partial Reject Ind:	N
Discr Full Reject Ind:	N
Manifest Ref Num:	Not reported
Alt Fac RCRA Id:	Not reported
Alt Fac Sign Date:	Not reported
Mgmt Method Type Code:	H141

Document ID:	Not reported
Manifest Status:	Not reported
Trans1 State ID:	MAD985286988
Trans2 State ID:	Not reported
Generator Ship Date:	02/29/2012
Trans1 Recv Date:	02/29/2012
Trans2 Recv Date:	Not reported
TSD Site Recv Date:	03/01/2012
Part A Recv Date:	Not reported
Part B Recv Date:	Not reported
Generator EPA ID:	NYR000010538
Trans1 EPA ID:	Not reported
Trans2 EPA ID:	Not reported
TSDF ID:	NYD077444263
Waste Code:	Not reported
Quantity:	23.0
Units:	K - Kilograms (2.2 pounds)
Number of Containers:	2.0
Container Type:	DF - Fiberboard or plastic drums (glass)
Handling Method:	L Landfill.
Specific Gravity:	1.0
Year:	2012
Manifest Tracking Num:	004551524FLE
Import Ind:	N
Export Ind:	N
Discr Quantity Ind:	N
Discr Type Ind:	N
Discr Residue Ind:	N
Discr Partial Reject Ind:	N
Discr Full Reject Ind:	N

NYC DEPT OF EDUCATION - PS 159K (Continued) **1004759426**

Manifest Ref Num: Not reported
Alt Fac RCRA Id: Not reported
Alt Fac Sign Date: Not reported
Mgmt Method Type Code: H141

Document ID: NJA2182120
Manifest Status: Completed after the designated time period for a TSDF to get a copy to the DEC
Trans1 State ID: 50082
Trans2 State ID: S6993
Generator Ship Date: 08/12/1995
Trans1 Recv Date: 08/12/1995
Trans2 Recv Date: 10/12/1995
TSD Site Recv Date: 10/12/1995
Part A Recv Date: / /
Part B Recv Date: 10/25/1995
Generator EPA ID: NYR000010538
Trans1 EPA ID: NY0000551218
Trans2 EPA ID: NJD980772768
TSDF ID: NJD991291105
Waste Code: D008 - LEAD 5.0 MG/L TCLP
Quantity: 00250
Units: P - Pounds
Number of Containers: 001
Container Type: DM - Metal drums, barrels
Handling Method: L Landfill.
Specific Gravity: 100
Year: 1995

Document ID: CTF0571236
Manifest Status: Not reported
Trans1 State ID: ME614235
Trans2 State ID: Not reported
Generator Ship Date: 08/17/1998
Trans1 Recv Date: 08/17/1998
Trans2 Recv Date: Not reported
TSD Site Recv Date: 08/18/1998
Part A Recv Date: Not reported
Part B Recv Date: Not reported
Generator EPA ID: NYR000010538
Trans1 EPA ID: MAD039322250
Trans2 EPA ID: Not reported
TSDF ID: CTD000604488
Waste Code: D008 - LEAD 5.0 MG/L TCLP
Quantity: 20000
Units: P - Pounds
Number of Containers: 001
Container Type: CM - Metal boxes, cases, roll-offs
Handling Method: T Chemical, physical, or biological treatment.
Specific Gravity: 01.00
Year: 1998

AIRS (AFS):

Compliance and Violation Data Major Sources:
EPA plant ID: 110001615985

NYC DEPT OF EDUCATION - PS 159K (Continued) **1004759426**

Plant name:	2781 PITKIN AVE SCHOOL - P-159
Plant address:	2781 PITKIN AVE BROOKLYN, NY 11208
County:	KINGS
Region code:	02
Dunn & Bradst #:	Not reported
Air quality cntrl region:	043
Sic code:	8211
Sic code desc:	Not reported
North Am. industrial classf:	611110
NAIC code description:	Elementary and Secondary Schools
Default compliance status:	IN COMPLIANCE WITH PROCEDURAL REQUIREMENTS
Default classification:	POTENTIAL EMISSIONS ARE BELOW ALL APPLICABLE MAJOR SOURCE THRESHOLDS IF AND ONLY IF THE SOURCE COMPLIES WITH FEDERALLY ENFORCEABLE REGULATIONS OR LIMITATIONS.
Govt facility:	SOURCE OWNED OR OPERATED BY THE MUNICIPALITY
Current HPV:	Not reported

---

382 **AFRO CARTING CO.** **NY SWF/LF** **S105841702**
286 SARATOGA AVE **N/A**
BROOKLYN, NY 11233

SWF/LF:

Flag:	INACTIVE
Region Code:	2
Phone Number:	7180000000
Owner Name:	Not reported
Owner Type:	Not reported
Owner Address:	Not reported
Owner Addr2:	Not reported
Owner City,St,Zip:	Not reported
Owner Email:	Not reported
Owner Phone:	Not reported
Contact Name:	(UNKNOWN)
Contact Address:	Not reported
Contact Addr2:	Not reported
Contact City,St,Zip:	Not reported
Contact Email:	Not reported
Contact Phone:	Not reported
Activity Desc:	Transfer station - permit
Activity Number:	[24T10]
Active:	No
East Coordinate:	591550
North Coordinate:	4503324
Accuracy Code:	Not reported
Regulatory Status:	Not reported
Waste Type:	Not reported
Authorization #:	Not reported
Authorization Date:	Not reported
Expiration Date:	Not reported

383 **ST. MICHAELS RCC** **NY AST** **A100296136**
255 JEROME STREET **N/A**
BROOKLYN, NY 11207

AST:

Region:	STATE
DEC Region:	2
Site Status:	Active
Facility Id:	2-608678
Program Type:	PBS
UTM X:	594041.04504
UTM Y:	4503346.9375
Expiration Date:	03/27/2008
Site Type:	Other

Affiliation Records:

Site Id:	30530
Affiliation Type:	Facility Owner
Company Name:	ST. MICHAELS CHURCH
Contact Type:	Not reported
Contact Name:	Not reported
Address1:	225 JEROME STREET
Address2:	Not reported
City:	BROOKLYN
State:	NY
Zip Code:	11207
Country Code:	001
Phone:	(718) 647-1818
EMail:	Not reported
Fax Number:	Not reported
Modified By:	TRANSLAT
Date Last Modified:	3/4/2004

Site Id:	30530
Affiliation Type:	Mail Contact
Company Name:	SAINT MICHAELS CHURCH
Contact Type:	Not reported
Contact Name:	LUIS ATENCIO (PASTOR)
Address1:	225 JEROME STREET
Address2:	Not reported
City:	BROOKLYN
State:	NY
Zip Code:	11207
Country Code:	001
Phone:	(718) 647-1818
EMail:	Not reported
Fax Number:	Not reported
Modified By:	TRANSLAT
Date Last Modified:	3/4/2004

Site Id:	30530
Affiliation Type:	On-Site Operator
Company Name:	ST. MICHAELS RCC
Contact Type:	Not reported
Contact Name:	JOSE ULLOA
Address1:	Not reported
Address2:	Not reported
City:	Not reported
State:	NN
Zip Code:	Not reported

ST. MICHAELS RCC (Continued) **A100296136**

Country Code:	001
Phone:	(718) 647-1818
EMail:	Not reported
Fax Number:	Not reported
Modified By:	TRANSLAT
Date Last Modified:	3/4/2004
Site Id:	30530
Affiliation Type:	Emergency Contact
Company Name:	ST. MICHAELS CHURCH
Contact Type:	Not reported
Contact Name:	JOSE ULLOA
Address1:	Not reported
Address2:	Not reported
City:	Not reported
State:	NN
Zip Code:	Not reported
Country Code:	001
Phone:	(718) 277-2598
EMail:	Not reported
Fax Number:	Not reported
Modified By:	TRANSLAT
Date Last Modified:	3/4/2004

Tank Info:

Tank Number:	001
Tank Id:	65510
Material Code:	0001
Common Name of Substance:	#2 Fuel Oil (On-Site Consumption)

Equipment Records:

B99 - Tank External Protection - Other
D00 - Pipe Type - No Piping
G01 - Tank Secondary Containment - Diking (Aboveground)
I05 - Overfill - Vent Whistle
J02 - Dispenser - Suction Dispenser
L09 - Piping Leak Detection - Exempt Suction Piping
F99 - Pipe External Protection - Other
A99 - Tank Internal Protection - Other
C01 - Pipe Location - Aboveground
H00 - Tank Leak Detection - None

Tank Location:	1
Tank Type:	Steel/Carbon Steel/Iron
Tank Status:	In Service
Pipe Model:	Not reported
Install Date:	Not reported
Capacity Gallons:	3000
Tightness Test Method:	NN
Date Test:	Not reported
Next Test Date:	Not reported
Date Tank Closed:	Not reported
Register:	True
Modified By:	TRANSLAT
Last Modified:	03/04/2004
Material Name:	#2 Fuel Oil (On-Site Consumption)

383 **MANHOLE # 5293** **NY Spills** **S106125351**
LIBERTY AVE/JEROME STREET **N/A**
BROOKLYN, NY

SPILLS:

Facility ID:	0311630
Facility Type:	ER
DER Facility ID:	257209
Site ID:	319267
DEC Region:	2
Spill Date:	1/14/2004
Spill Number/Closed Date:	0311630 / 5/27/2004
Spill Cause:	Equipment Failure
Spill Class:	Known release with minimal potential for fire or hazard. DEC Response. Willing Responsible Party. Corrective action taken.
SWIS:	2401
Investigator:	SKARAKHA
Referred To:	Not reported
Reported to Dept:	1/15/2004
CID:	444
Water Affected:	Not reported
Spill Source:	Institutional, Educational, Gov., Other
Spill Notifier:	Responsible Party
Cleanup Ceased:	Not reported
Cleanup Meets Std:	False
Last Inspection:	Not reported
Recommended Penalty:	False
UST Trust:	False
Remediation Phase:	0
Date Entered In Computer:	1/15/2004
Spill Record Last Update:	5/27/2004
Spiller Name:	ERT
Spiller Company:	CON ED
Spiller Address:	Not reported
Spiller City,St,Zip:	NY
Spiller Company:	999
Contact Name:	ERT
Contact Phone:	(212) 580-8383
DEC Memo:	e2mis no. 151756:14-JAN-2004 20:31 HRS. FOD DEPT. SR FIELD OPER. M.YOUNG EMP# 15196 REPORTS: WHILE ON LOCATION M-5293 TO MARK PHASES ON FEEDER FOUND FEEDER 9B9 LEAKED: APPROX. 1qT OF DIELECTRIC FEEDER FLUID FROM JOINT IN TO DRY CONCRETE STRUCTURE. SPILL IS CONTAINED. NO SEWERS OR WATERWAYS APPEAR TO BE AFFECTED. 1 LIQ. SAMPLE TAKEN. UPDATE 0805 HRS 1/15 LAB RESULTS RECEIVED SEQ # 04-00316-001 @ 513 PPM PCB.UPDATE @ 920 HRS 1/15 EPA#NYP00411750 ISSUED.UPDATE @ 1622 HRS 1/15 B.BROWN ENVIROMENTAL SUP REPORTS FINDING A SMALL DRAIN IN STRUCTURE UNSURE OF TYPE. IT IS IN CORNERNO CHANCE OF OIL ENTERING IT. WILL PROCEED TO CEMENT SAME. #155 V PM = Env Ops Sup B.Brown reports that after Underground crews repaired D-Fault three drums of debris were removed from structure. A clogged drain with no visible oil was found and cemented. The structure was double washed with BioGen 760. 50 gallons of liquid were removed from structure by an Astoria tanker and drums were removed by an Astoria Transportation truck. Tag remains in place until structure is soda blasted.UPDATE: 1/16/04 - 2106E. WILLIAMS - O.S. - ENV. OPS., REPORTS:Incident # 151756 MH - 5293 zones were also set up at for splicing; the splicing was done and (1) drum of zone material, and PPE the stop tag was left in place pending post cleanup. Drums from both locations were picked and transported to Astoria. TJ - 50495A.WALKER REPORTS REMOVING 1

MANHOLE # 5293 (Continued) **S106125351**

DRUM OF SOLID WASTE FROM STRUCTURE, SODA BLASTED & REMOVED BY CORPORATE TANKER 35 GALLONS OF LIQUID. WAITING CHEMIST TO TAKE 9 WIPE SAMPLES.R. QUIJIJE, O.S. QUEENS ENV. OPS, REPORTS ALL WIPE RESULTS PASSED, i.e., all < 10 ug per 100 sq cm.

Remarks: FEEDER IS LEAKING DIELECTRIC FLUID, CLEAN UP WILL TAKE PLACE. NO SEWERS,WATERWAYS,FIRE OR SMOKE. HIGH PCB READING OF 513 PARTS PER MILLION.

Material:

Site ID:	319267
Operable Unit ID:	876990
Operable Unit:	01
Material ID:	496883
Material Code:	0541A
Material Name:	DIELECTRIC FLUID
Case No.:	Not reported
Material FA:	Petroleum
Quantity:	0
Units:	Pounds
Recovered:	No
Resource Affected:	Not reported
Oxygenate:	False

Tank Test:

---

384 **EDR US Hist Auto Stat** **1015369314**

2571 ATLANTIC AVE **N/A**
BROOKLYN, NY 11207

EDR Historical Auto Stations:

Name:	D & J AUTO ELECTRIC
Year:	1999
Address:	2571 ATLANTIC AVE
Name:	D & J AUTO ELECTRIC
Year:	2000
Address:	2571 ATLANTIC AVE
Name:	D & J AUTO ELECTRIC
Year:	2001
Address:	2571 ATLANTIC AVE
Name:	D & J AUTO ELECTRIC
Year:	2004
Address:	2571 ATLANTIC AVE
Name:	D & J AUTO ELECTRIC
Year:	2005
Address:	2571 ATLANTIC AVE
Name:	D & J AUTO ELECTRIC
Year:	2006
Address:	2571 ATLANTIC AVE
Name:	D & J AUTO ELECTRIC
Year:	2007
Address:	2571 ATLANTIC AVE

(Continued) **1015369314**

Name: D & J AUTO ELECTRIC
Year: 2008
Address: 2571 ATLANTIC AVE

Name: D & J AUTO ELECTRIC
Year: 2009
Address: 2571 ATLANTIC AVE

Name: D & J AUTO ELECTRIC
Year: 2010
Address: 2571 ATLANTIC AVE

Name: D & J AUTO ELECTRIC
Year: 2011
Address: 2571 ATLANTIC AVE

Name: D & J AUTO ELECTRIC
Year: 2012
Address: 2571 ATLANTIC AVE

---

385 **ATA HOUSING CORP** **NY LTANKS** **S107410431**
249 BOYLAND BD **N/A**
BROOKLYN, NY

LTANKS:

Site ID:	351786
Spill Number/Closed Date:	0506553 / 8/29/2005
Spill Date:	8/27/2005
Spill Cause:	Tank Test Failure
Spill Source:	Commercial/Industrial
Spill Class:	Known release with minimal potential for fire or hazard. DEC Response. Willing Responsible Party. Corrective action taken.
Cleanup Ceased:	Not reported
Cleanup Meets Standard:	False
SWIS:	2401
Investigator:	RWAUSTIN
Referred To:	Not reported
Reported to Dept:	8/27/2005
CID:	72
Water Affected:	Not reported
Spill Notifier:	Tank Tester
Last Inspection:	Not reported
Recommended Penalty:	False
UST Involvement:	False
Remediation Phase:	0
Date Entered In Computer:	8/27/2005
Spill Record Last Update:	8/29/2005
Spiller Name:	Not reported
Spiller Company:	Not reported
Spiller Address:	Not reported
Spiller City,St,Zip:	***Update***, ZZ
Spiller County:	001
Spiller Contact:	KEVIN RAFFERTY
Spiller Phone:	(716) 385-3600
Spiller Extention:	Not reported
DEC Region:	2
DER Facility ID:	299062
DEC Memo:	This spill is closed and referred back to Spill # 0506302

ATA HOUSING CORP (Continued) **S107410431**

Remarks: Must be excavated from end to end. All lines must be removed and tank must be tested alone.

Material:

Tank Test:

Site ID:	351786
Spill Tank Test:	1549255
Tank Number:	1
Tank Size:	40000
Test Method:	03
Leak Rate:	0
Gross Fail:	F
Modified By:	Watchdog
Last Modified:	8/27/2005
Test Method:	Horner EZ Check I or II

---

385 **ATLANTIC PLAZA TOWERS** **NY LTANKS** **U001834159**
249 THOMAS S. BOYLAND STREET **NY UST** **N/A**
BROOKLYN, NY 11233

LTANKS:

Site ID:	351493
Spill Number/Closed Date:	0506302 / 11/28/2005
Spill Date:	8/22/2005
Spill Cause:	Tank Test Failure
Spill Source:	Private Dwelling
Spill Class:	Known release with minimal potential for fire or hazard. DEC Response. Willing Responsible Party. Corrective action taken.
Cleanup Ceased:	Not reported
Cleanup Meets Standard:	True
SWIS:	2401
Investigator:	rmpiper
Referred To:	Not reported
Reported to Dept:	8/22/2005
CID:	408
Water Affected:	Not reported
Spill Notifier:	Tank Tester
Last Inspection:	Not reported
Recommended Penalty:	False
UST Involvement:	False
Remediation Phase:	0
Date Entered In Computer:	8/22/2005
Spill Record Last Update:	11/28/2005
Spiller Name:	ANTONIE, ANTIL
Spiller Company:	APARTMENT BUILDING
Spiller Address:	249 THOMAS BOILING AVE
Spiller City,St,Zip:	BROOKLYN, NY
Spiller County:	001
Spiller Contact:	ADAM NADEL
Spiller Phone:	(917) 559-2703
Spiller Extention:	Not reported
DEC Region:	2
DER Facility ID:	298758
DEC Memo:	Sangesland spoke to Phil at Tanknology - He said there is a single 40,000 gal #6 oil UST at the site. Tank Test Failure Letter sent to

ATLANTIC PLAZA TOWERS (Continued) **U001834159**

Contact:Adam Nadel (917-559-2703)Nelson Management249 Hopkinson AveBrooklyn, NY 11233 Property is being sold and owner wants the issue cleared up quickly if possible.Sangesland suggested that the fastest way to determine if there is a large or small problem at the site was to run a series of GeoProbes around the tank in the courtyard and see if there is any contamination. If there is contamination there could be a major job to clean it up. If there is no contamination then the problem may be solved with fixing/replacing the lines.First TTF letter was returnedSecond letter sent to new contact:Kevin Raferty Atlantic Plaza Towers249 Thomas S. Boyland StBrooklyn, NY 1123310/17/05 - Austin - Spoke with Daniel of Hydrotech (631-462-5866). He indicated that the the Horner test done on this tank was invalid, due to the tank being larger than what such a test can tecnically measure in terms of leaks. He wil send his documentation on this to me, plus the results of geo-probes being placed around the tank in question, to close out this spill event in our records. I faxed him acopy of the spill report. - end11/28/05 - Austin - Received report from Hydrotech - spill transferred to Piper for review - end11/28/05- DEC Piper reviewed report. As per analytical results, no elevated levels above Rec'd Soil Cleanup Obj. found at 7 locations 5' from tank. No adverse impact to environment.

Remarks: Tank Test Failure on 40,000 gal - #6 oil - UST

Material:

Site ID:	351493
Operable Unit ID:	1109003
Operable Unit:	01
Material ID:	2098982
Material Code:	0003A
Material Name:	#6 Fuel Oil
Case No.:	Not reported
Material FA:	Petroleum
Quantity:	0
Units:	Gallons
Recovered:	No
Resource Affected:	Not reported
Oxygenate:	False

Tank Test:

UST:

Id/Status:	2-196053 / Unregulated/Closed
Program Type:	PBS
Region:	STATE
DEC Region:	2
Expiration Date:	07/07/2012
UTM X:	592779.97403000004
UTM Y:	4501205.4890099997
Site Type:	Apartment Building/Office Building

Affiliation Records:

Site Id:	6375
Affiliation Type:	Facility Owner
Company Name:	NELSON MGT GROUP LTD % ATA HOUSING CORP
Contact Type:	Not reported

ATLANTIC PLAZA TOWERS (Continued) **U001834159**

Contact Name:	Not reported
Address1:	118-35 QUEENS BLVD, 14TH FLR
Address2:	Not reported
City:	FOREST HILLS
State:	NY
Zip Code:	11375
Country Code:	001
Phone:	(718) 385-3600
EMail:	Not reported
Fax Number:	Not reported
Modified By:	NRLOMBAR
Date Last Modified:	6/15/2012

Site Id:	6375
Affiliation Type:	Mail Contact
Company Name:	ATA HOUSING CORP.
Contact Type:	Not reported
Contact Name:	KEVIN RAFFERTY
Address1:	118-35 QUEENS BOULEVARD
Address2:	14TH FLOOR
City:	FOREST HILLS
State:	NY
Zip Code:	11375
Country Code:	001
Phone:	(718) 385-3600
EMail:	NRAZAGHI@AKAM.COM
Fax Number:	Not reported
Modified By:	NRLOMBAR
Date Last Modified:	6/15/2012

Site Id:	6375
Affiliation Type:	On-Site Operator
Company Name:	ATLANTIC PLAZA TOWERS
Contact Type:	Not reported
Contact Name:	SANTIAGO AQUINO
Address1:	Not reported
Address2:	Not reported
City:	Not reported
State:	NN
Zip Code:	Not reported
Country Code:	001
Phone:	(718) 385-3600
EMail:	Not reported
Fax Number:	Not reported
Modified By:	NRLOMBAR
Date Last Modified:	6/15/2012

Site Id:	6375
Affiliation Type:	Emergency Contact
Company Name:	NELSON MGT GROUP LTD % ATA HOUSING CORP
Contact Type:	Not reported
Contact Name:	KEVIN RAFFERTY
Address1:	Not reported
Address2:	Not reported
City:	Not reported
State:	NN
Zip Code:	Not reported

ATLANTIC PLAZA TOWERS (Continued) **U001834159**

Country Code:	999
Phone:	(718) 385-3600
EMail:	Not reported
Fax Number:	Not reported
Modified By:	NRLOMBAR
Date Last Modified:	6/15/2012

Tank Info:

Tank Number:	001
Tank ID:	10943
Tank Status:	Closed - In Place
Material Name:	Closed - In Place
Capacity Gallons:	40000
Install Date:	11/01/1967
Date Tank Closed:	04/28/2008
Registered:	True
Tank Location:	Underground
Tank Type:	Steel/carbon steel
Material Code:	0003
Common Name of Substance:	#6 Fuel Oil (On-Site Consumption)
Tightness Test Method:	NN
Date Test:	Not reported
Next Test Date:	Not reported
Pipe Model:	Not reported
Modified By:	msbaptis
Last Modified:	06/23/2008

Equipment Records:

A00 - Tank Internal Protection - None
D01 - Pipe Type - Steel/Carbon Steel/Iron
G00 - Tank Secondary Containment - None
J02 - Dispenser - Suction Dispenser
L09 - Piping Leak Detection - Exempt Suction Piping
B00 - Tank External Protection - None
H00 - Tank Leak Detection - None
C00 - Pipe Location - No Piping
F00 - Pipe External Protection - None
I04 - Overfill - Product Level Gauge (A/G)

Tank Number:	002
Tank ID:	223732
Tank Status:	Closed - In Place
Material Name:	Closed - In Place
Capacity Gallons:	20000
Install Date:	04/28/2008
Date Tank Closed:	05/03/2012
Registered:	True
Tank Location:	Underground
Tank Type:	Steel/carbon steel
Material Code:	0003
Common Name of Substance:	#6 Fuel Oil (On-Site Consumption)
Tightness Test Method:	NN
Date Test:	Not reported

ATLANTIC PLAZA TOWERS (Continued) **U001834159**

Next Test Date: Not reported
Pipe Model: Not reported
Modified By: NRLOMBAR
Last Modified: 06/15/2012

Equipment Records:

A00 - Tank Internal Protection - None
D01 - Pipe Type - Steel/Carbon Steel/Iron
G00 - Tank Secondary Containment - None
J02 - Dispenser - Suction Dispenser
L09 - Piping Leak Detection - Exempt Suction Piping
C00 - Pipe Location - No Piping
F00 - Pipe External Protection - None
I04 - Overfill - Product Level Gauge (A/G)
B00 - Tank External Protection - None
E00 - Piping Secondary Containment - None
H00 - Tank Leak Detection - None
K00 - Spill Prevention - None

---

386 **JSN ASSOCIATES, LLC** **NY UST** **U001842057**
640 CONDUIT BOULEVARD **NY HIST UST** **N/A**
BROOKLYN, NY 11208

UST:
Id/Status: 2-601717 / Active
Program Type: PBS
Region: STATE
DEC Region: 2
Expiration Date: 10/18/2015
UTM X: 595833.18033999996
UTM Y: 4503298.5477200001
Site Type: Retail Gasoline Sales

Affiliation Records:
Site Id: 23679
Affiliation Type: Mail Contact
Company Name: JSN ASSOCIATES, LLC
Contact Type: Not reported
Contact Name: MR. JEFF WENGER
Address1: 640 CONDUIT BOULEVARD
Address2: Not reported
City: BROOKLYN
State: NY
Zip Code: 11208
Country Code: 001
Phone: (718) 827-9500
EMail: JEFFERYWENGER@AOL.COM
Fax Number: Not reported
Modified By: NRLOMBAR
Date Last Modified: 3/8/2013

Site Id: 23679
Affiliation Type: On-Site Operator
Company Name: JSN ASSOCIATES, LLC
Contact Type: Not reported
Contact Name: JEFF WENGER
Address1: Not reported
Address2: Not reported
City: Not reported

JSN ASSOCIATES, LLC (Continued) **U001842057**

State: NN
Zip Code: Not reported
Country Code: 001
Phone: (718) 309-5222
EMail: Not reported
Fax Number: Not reported
Modified By: NRLOMBAR
Date Last Modified: 3/8/2013

Site Id: 23679
Affiliation Type: Emergency Contact
Company Name: JSN ASSOCIATES, LLC
Contact Type: Not reported
Contact Name: MR. JEFF WENGER
Address1: Not reported
Address2: Not reported
City: Not reported
State: NN
Zip Code: Not reported
Country Code: 999
Phone: (718) 827-9500
EMail: Not reported
Fax Number: Not reported
Modified By: NRLOMBAR
Date Last Modified: 3/8/2013

Site Id: 23679
Affiliation Type: Facility Owner
Company Name: JSN ASSOCIATES, LLC
Contact Type: Not reported
Contact Name: Not reported
Address1: 640 CONDUIT BLVD
Address2: Not reported
City: BROOKLYN
State: NY
Zip Code: 11208
Country Code: 001
Phone: (718) 827-9500
EMail: Not reported
Fax Number: Not reported
Modified By: NRLOMBAR
Date Last Modified: 3/8/2013

Tank Info:

Tank Number: 001
Tank ID: 47585
Tank Status: Closed - In Place
Material Name: Closed - In Place
Capacity Gallons: 550
Install Date: Not reported
Date Tank Closed: Not reported
Registered: True
Tank Location: Underground
Tank Type: Steel/carbon steel
Material Code: 0000
Common Name of Substance: Empty

JSN ASSOCIATES, LLC (Continued) **U001842057**

Tightness Test Method: NN
Date Test: Not reported
Next Test Date: Not reported
Pipe Model: Not reported
Modified By: TRANSLAT
Last Modified: 03/04/2004

Equipment Records:

A00 - Tank Internal Protection - None
D02 - Pipe Type - Galvanized Steel
G00 - Tank Secondary Containment - None
B01 - Tank External Protection - Painted/Asphalt Coating
C02 - Pipe Location - Underground/On-ground
F00 - Pipe External Protection - None
I00 - Overfill - None
H00 - Tank Leak Detection - None

Tank Number: 002
Tank ID: 47586
Tank Status: Closed - In Place
Material Name: Closed - In Place
Capacity Gallons: 550
Install Date: Not reported
Date Tank Closed: Not reported
Registered: True
Tank Location: Underground
Tank Type: Steel/carbon steel
Material Code: 0000
Common Name of Substance: Empty

Tightness Test Method: NN
Date Test: Not reported
Next Test Date: Not reported
Pipe Model: Not reported
Modified By: TRANSLAT
Last Modified: 03/04/2004

Equipment Records:

B01 - Tank External Protection - Painted/Asphalt Coating
C02 - Pipe Location - Underground/On-ground
F00 - Pipe External Protection - None
A00 - Tank Internal Protection - None
D02 - Pipe Type - Galvanized Steel
G00 - Tank Secondary Containment - None
H00 - Tank Leak Detection - None
I00 - Overfill - None

Tank Number: 003
Tank ID: 47587
Tank Status: Closed - In Place
Material Name: Closed - In Place
Capacity Gallons: 550
Install Date: Not reported
Date Tank Closed: Not reported
Registered: True
Tank Location: Underground

JSN ASSOCIATES, LLC (Continued) **U001842057**

Tank Type: Steel/carbon steel
Material Code: 0000
Common Name of Substance: Empty

Tightness Test Method: NN
Date Test: Not reported
Next Test Date: Not reported
Pipe Model: Not reported
Modified By: TRANSLAT
Last Modified: 03/04/2004

Equipment Records:

A00 - Tank Internal Protection - None
D02 - Pipe Type - Galvanized Steel
G00 - Tank Secondary Containment - None
B01 - Tank External Protection - Painted/Asphalt Coating
C02 - Pipe Location - Underground/On-ground
F00 - Pipe External Protection - None
I00 - Overfill - None
H00 - Tank Leak Detection - None

Tank Number: 004
Tank ID: 47588
Tank Status: Closed - In Place
Material Name: Closed - In Place
Capacity Gallons: 550
Install Date: Not reported
Date Tank Closed: Not reported
Registered: True
Tank Location: Underground
Tank Type: Steel/carbon steel
Material Code: 0000
Common Name of Substance: Empty

Tightness Test Method: NN
Date Test: Not reported
Next Test Date: Not reported
Pipe Model: Not reported
Modified By: TRANSLAT
Last Modified: 03/04/2004

Equipment Records:

B01 - Tank External Protection - Painted/Asphalt Coating
C02 - Pipe Location - Underground/On-ground
F00 - Pipe External Protection - None
A00 - Tank Internal Protection - None
D02 - Pipe Type - Galvanized Steel
G00 - Tank Secondary Containment - None
H00 - Tank Leak Detection - None
I00 - Overfill - None

Tank Number: 005
Tank ID: 47589
Tank Status: Closed - In Place
Material Name: Closed - In Place
Capacity Gallons: 550

JSN ASSOCIATES, LLC (Continued) **U001842057**

Install Date:	Not reported
Date Tank Closed:	Not reported
Registered:	True
Tank Location:	Underground
Tank Type:	Steel/carbon steel
Material Code:	0000
Common Name of Substance:	Empty
Tightness Test Method:	NN
Date Test:	Not reported
Next Test Date:	Not reported
Pipe Model:	Not reported
Modified By:	TRANSLAT
Last Modified:	03/04/2004

Equipment Records:

B01 - Tank External Protection - Painted/Asphalt Coating
C02 - Pipe Location - Underground/On-ground
F00 - Pipe External Protection - None
A00 - Tank Internal Protection - None
D02 - Pipe Type - Galvanized Steel
G00 - Tank Secondary Containment - None
I00 - Overfill - None
H00 - Tank Leak Detection - None

Tank Number:	006
Tank ID:	47590
Tank Status:	Closed - In Place
Material Name:	Closed - In Place
Capacity Gallons:	550
Install Date:	Not reported
Date Tank Closed:	Not reported
Registered:	True
Tank Location:	Underground
Tank Type:	Steel/carbon steel
Material Code:	0000
Common Name of Substance:	Empty
Tightness Test Method:	NN
Date Test:	Not reported
Next Test Date:	Not reported
Pipe Model:	Not reported
Modified By:	TRANSLAT
Last Modified:	03/04/2004

Equipment Records:

B01 - Tank External Protection - Painted/Asphalt Coating
C02 - Pipe Location - Underground/On-ground
F00 - Pipe External Protection - None
A00 - Tank Internal Protection - None
D02 - Pipe Type - Galvanized Steel
G00 - Tank Secondary Containment - None
I00 - Overfill - None
H00 - Tank Leak Detection - None

Tank Number:	007

JSN ASSOCIATES, LLC (Continued) **U001842057**

Tank ID:	47591
Tank Status:	Closed - In Place
Material Name:	Closed - In Place
Capacity Gallons:	550
Install Date:	Not reported
Date Tank Closed:	Not reported
Registered:	True
Tank Location:	Underground
Tank Type:	Steel/carbon steel
Material Code:	0000
Common Name of Substance:	Empty
Tightness Test Method:	NN
Date Test:	Not reported
Next Test Date:	Not reported
Pipe Model:	Not reported
Modified By:	TRANSLAT
Last Modified:	03/04/2004

Equipment Records:

H00 - Tank Leak Detection - None
A00 - Tank Internal Protection - None
D02 - Pipe Type - Galvanized Steel
B01 - Tank External Protection - Painted/Asphalt Coating
C02 - Pipe Location - Underground/On-ground
F00 - Pipe External Protection - None
G00 - Tank Secondary Containment - None
I00 - Overfill - None

Tank Number:	008
Tank ID:	47592
Tank Status:	Closed - In Place
Material Name:	Closed - In Place
Capacity Gallons:	550
Install Date:	Not reported
Date Tank Closed:	Not reported
Registered:	True
Tank Location:	Underground
Tank Type:	Steel/carbon steel
Material Code:	0000
Common Name of Substance:	Empty
Tightness Test Method:	NN
Date Test:	Not reported
Next Test Date:	Not reported
Pipe Model:	Not reported
Modified By:	TRANSLAT
Last Modified:	03/04/2004

Equipment Records:

B01 - Tank External Protection - Painted/Asphalt Coating
C02 - Pipe Location - Underground/On-ground
F00 - Pipe External Protection - None
A00 - Tank Internal Protection - None
D02 - Pipe Type - Galvanized Steel
G00 - Tank Secondary Containment - None
I00 - Overfill - None

JSN ASSOCIATES, LLC (Continued) **U001842057**

H00 - Tank Leak Detection - None

Tank Number:	009
Tank ID:	47593
Tank Status:	Closed - In Place
Material Name:	Closed - In Place
Capacity Gallons:	550
Install Date:	Not reported
Date Tank Closed:	Not reported
Registered:	True
Tank Location:	Underground
Tank Type:	Steel/carbon steel
Material Code:	0000
Common Name of Substance:	Empty
Tightness Test Method:	NN
Date Test:	Not reported
Next Test Date:	Not reported
Pipe Model:	Not reported
Modified By:	TRANSLAT
Last Modified:	03/04/2004

Equipment Records:

I00 - Overfill - None
B01 - Tank External Protection - Painted/Asphalt Coating
C02 - Pipe Location - Underground/On-ground
F00 - Pipe External Protection - None
H00 - Tank Leak Detection - None
A00 - Tank Internal Protection - None
D02 - Pipe Type - Galvanized Steel
G00 - Tank Secondary Containment - None

Tank Number:	010
Tank ID:	47594
Tank Status:	Closed - In Place
Material Name:	Closed - In Place
Capacity Gallons:	550
Install Date:	Not reported
Date Tank Closed:	Not reported
Registered:	True
Tank Location:	Underground
Tank Type:	Steel/carbon steel
Material Code:	0000
Common Name of Substance:	Empty
Tightness Test Method:	NN
Date Test:	Not reported
Next Test Date:	Not reported
Pipe Model:	Not reported
Modified By:	TRANSLAT
Last Modified:	03/04/2004

Equipment Records:

A00 - Tank Internal Protection - None
D02 - Pipe Type - Galvanized Steel
G00 - Tank Secondary Containment - None

JSN ASSOCIATES, LLC (Continued) **U001842057**

I00 - Overfill - None
B01 - Tank External Protection - Painted/Asphalt Coating
C02 - Pipe Location - Underground/On-ground
F00 - Pipe External Protection - None
H00 - Tank Leak Detection - None

Tank Number:	011
Tank ID:	47595
Tank Status:	Closed - In Place
Material Name:	Closed - In Place
Capacity Gallons:	550
Install Date:	Not reported
Date Tank Closed:	Not reported
Registered:	True
Tank Location:	Underground
Tank Type:	Steel/carbon steel
Material Code:	0000
Common Name of Substance:	Empty
Tightness Test Method:	NN
Date Test:	Not reported
Next Test Date:	Not reported
Pipe Model:	Not reported
Modified By:	TRANSLAT
Last Modified:	03/04/2004

Equipment Records:

B01 - Tank External Protection - Painted/Asphalt Coating
C02 - Pipe Location - Underground/On-ground
F00 - Pipe External Protection - None
A00 - Tank Internal Protection - None
D02 - Pipe Type - Galvanized Steel
G00 - Tank Secondary Containment - None
H00 - Tank Leak Detection - None
I00 - Overfill - None

Tank Number:	012
Tank ID:	47596
Tank Status:	Closed - In Place
Material Name:	Closed - In Place
Capacity Gallons:	550
Install Date:	Not reported
Date Tank Closed:	Not reported
Registered:	True
Tank Location:	Underground
Tank Type:	Steel/carbon steel
Material Code:	0000
Common Name of Substance:	Empty
Tightness Test Method:	NN
Date Test:	Not reported
Next Test Date:	Not reported
Pipe Model:	Not reported
Modified By:	TRANSLAT
Last Modified:	03/04/2004

JSN ASSOCIATES, LLC (Continued) **U001842057**

Equipment Records:

A00 - Tank Internal Protection - None
D02 - Pipe Type - Galvanized Steel
G00 - Tank Secondary Containment - None
I00 - Overfill - None
B01 - Tank External Protection - Painted/Asphalt Coating
C02 - Pipe Location - Underground/On-ground
F00 - Pipe External Protection - None
H00 - Tank Leak Detection - None

Tank Number:	013
Tank ID:	47597
Tank Status:	Closed - In Place
Material Name:	Closed - In Place
Capacity Gallons:	1000
Install Date:	Not reported
Date Tank Closed:	08/01/1996
Registered:	True
Tank Location:	Underground
Tank Type:	Steel/carbon steel
Material Code:	0000
Common Name of Substance:	Empty
Tightness Test Method:	NN
Date Test:	Not reported
Next Test Date:	Not reported
Pipe Model:	Not reported
Modified By:	TRANSLAT
Last Modified:	03/04/2004

Equipment Records:

H00 - Tank Leak Detection - None
B01 - Tank External Protection - Painted/Asphalt Coating
C02 - Pipe Location - Underground/On-ground
F00 - Pipe External Protection - None
A00 - Tank Internal Protection - None
D02 - Pipe Type - Galvanized Steel
G00 - Tank Secondary Containment - None
I00 - Overfill - None

Tank Number:	1
Tank ID:	63750
Tank Status:	In Service
Material Name:	In Service
Capacity Gallons:	4000
Install Date:	05/23/2002
Date Tank Closed:	Not reported
Registered:	True
Tank Location:	Underground
Tank Type:	Equivalent technology
Material Code:	0009
Common Name of Substance:	Gasoline
Tightness Test Method:	NN
Date Test:	Not reported

JSN ASSOCIATES, LLC (Continued) **U001842057**

Next Test Date: Not reported
Pipe Model: Not reported
Modified By: NRLOMBAR
Last Modified: 03/08/2013

Equipment Records:

A99 - Tank Internal Protection - Other
D06 - Pipe Type - Fiberglass Reinforced Plastic (FRP)
G04 - Tank Secondary Containment - Double-Walled (Underground)
I03 - Overfill - Automatic Shut-Off
B99 - Tank External Protection - Other
J01 - Dispenser - Pressurized Dispenser
L08 - Piping Leak Detection - Tank Top Sump
C02 - Pipe Location - Underground/On-ground
H01 - Tank Leak Detection - Interstitial - Electronic Monitoring
I02 - Overfill - High Level Alarm
K01 - Spill Prevention - Catch Basin
E04 - Piping Secondary Containment - Double-Walled (Underground)
F99 - Pipe External Protection - Other
H05 - Tank Leak Detection - In-Tank System (ATG)

Tank Number: 2
Tank ID: 63751
Tank Status: In Service
Material Name: In Service
Capacity Gallons: 4000
Install Date: 05/23/2002
Date Tank Closed: Not reported
Registered: True
Tank Location: Underground
Tank Type: Equivalent technology
Material Code: 0009
Common Name of Substance: Gasoline

Tightness Test Method: NN
Date Test: Not reported
Next Test Date: Not reported
Pipe Model: Not reported
Modified By: NRLOMBAR
Last Modified: 03/08/2013

Equipment Records:

C02 - Pipe Location - Underground/On-ground
H01 - Tank Leak Detection - Interstitial - Electronic Monitoring
I02 - Overfill - High Level Alarm
K01 - Spill Prevention - Catch Basin
B99 - Tank External Protection - Other
J01 - Dispenser - Pressurized Dispenser
L08 - Piping Leak Detection - Tank Top Sump
E04 - Piping Secondary Containment - Double-Walled (Underground)
F99 - Pipe External Protection - Other
H05 - Tank Leak Detection - In-Tank System (ATG)
A99 - Tank Internal Protection - Other
D06 - Pipe Type - Fiberglass Reinforced Plastic (FRP)
G04 - Tank Secondary Containment - Double-Walled (Underground)
I03 - Overfill - Automatic Shut-Off

JSN ASSOCIATES, LLC (Continued) **U001842057**

Tank Number:	3
Tank ID:	63752
Tank Status:	In Service
Material Name:	In Service
Capacity Gallons:	4000
Install Date:	05/23/2002
Date Tank Closed:	Not reported
Registered:	True
Tank Location:	Underground
Tank Type:	Equivalent technology
Material Code:	0009
Common Name of Substance:	Gasoline
Tightness Test Method:	NN
Date Test:	Not reported
Next Test Date:	Not reported
Pipe Model:	Not reported
Modified By:	NRLOMBAR
Last Modified:	03/08/2013

Equipment Records:

C02 - Pipe Location - Underground/On-ground
H01 - Tank Leak Detection - Interstitial - Electronic Monitoring
I02 - Overfill - High Level Alarm
K01 - Spill Prevention - Catch Basin
B99 - Tank External Protection - Other
J01 - Dispenser - Pressurized Dispenser
L08 - Piping Leak Detection - Tank Top Sump
A99 - Tank Internal Protection - Other
D06 - Pipe Type - Fiberglass Reinforced Plastic (FRP)
G04 - Tank Secondary Containment - Double-Walled (Underground)
I03 - Overfill - Automatic Shut-Off
E04 - Piping Secondary Containment - Double-Walled (Underground)
F99 - Pipe External Protection - Other
H05 - Tank Leak Detection - In-Tank System (ATG)

Tank Number:	4
Tank ID:	63753
Tank Status:	In Service
Material Name:	In Service
Capacity Gallons:	4000
Install Date:	05/23/2002
Date Tank Closed:	Not reported
Registered:	True
Tank Location:	Underground
Tank Type:	Equivalent technology
Material Code:	2710
Common Name of Substance:	Biodiesel
Tightness Test Method:	NN
Date Test:	Not reported
Next Test Date:	Not reported
Pipe Model:	Not reported
Modified By:	NRLOMBAR
Last Modified:	03/08/2013

Equipment Records:

JSN ASSOCIATES, LLC (Continued) **U001842057**

B99 - Tank External Protection - Other
J01 - Dispenser - Pressurized Dispenser
L08 - Piping Leak Detection - Tank Top Sump
E04 - Piping Secondary Containment - Double-Walled (Underground)
F99 - Pipe External Protection - Other
H05 - Tank Leak Detection - In-Tank System (ATG)
C02 - Pipe Location - Underground/On-ground
H01 - Tank Leak Detection - Interstitial - Electronic Monitoring
I02 - Overfill - High Level Alarm
K01 - Spill Prevention - Catch Basin
A99 - Tank Internal Protection - Other
D06 - Pipe Type - Fiberglass Reinforced Plastic (FRP)
G04 - Tank Secondary Containment - Double-Walled (Underground)
I03 - Overfill - Automatic Shut-Off

HIST UST:

PBS Number:	2-601717
SPDES Number:	Not reported
Emergency Contact:	ANDY LEV
Emergency Telephone:	(718) 235-8886
Operator:	ANDY LEV
Operator Telephone:	(718) 235-8886
Owner Name:	T & R ENTERPRISE CORP.
Owner Address:	640-666 CONDUIT BLVD
Owner City,St,Zip:	BROOKLYN, NY 11208
Owner Telephone:	(718) 235-8886
Owner Type:	Corporate/Commercial
Owner Subtype:	Not reported
Mailing Name:	T & R ENTERPRISE CORP
Mailing Address:	640-666 CONDUIT BLVD.
Mailing Address 2:	Not reported
Mailing City,St,Zip:	BROOKLYN, NY 11208
Mailing Contact:	ANDY LEV
Mailing Telephone:	(718) 235-8886
Owner Mark:	Second Owner
Facility Status:	2 - Unregulated by PBS (the total capacity is less than 1,101 gallons) and Subpart 360-14.
Facility Addr2:	640 CONDUIT BLVD
SWIS ID:	6101
Old PBS Number:	Not reported
Facility Type:	RETAIL GASOLINE SALES
Inspected Date:	Not reported
Inspector:	Not reported
Inspection Result:	Not reported
Federal ID:	Not reported
Certification Flag:	False
Certification Date:	06/25/1999
Expiration Date:	06/01/2004
Renew Flag:	False
Renewal Date:	Not reported
Total Capacity:	0
FAMT:	True
Facility Screen:	No Missing Data
Owner Screen:	Minor Data Missing
Tank Screen:	0
Dead Letter:	False
CBS Number:	Not reported

JSN ASSOCIATES, LLC (Continued) **U001842057**

Town or City:	NEW YORK CITY
County Code:	61
Town or City:	01
Region:	2

Tank Id:	001
Tank Location:	UNDERGROUND
Tank Status:	Closed-In Place
Install Date:	Not reported
Capacity (gals):	550
Product Stored:	EMPTY
Tank Type:	Steel/carbon steel
Tank Internal:	None
Tank External:	Painted/Asphalt Coating
Pipe Location:	Underground
Pipe Type:	GALVANIZED STEEL
Pipe Internal:	None
Pipe External:	None
Second Containment:	None
Leak Detection:	None
Overfill Prot:	None
Dispenser:	0
Date Tested:	Not reported
Next Test Date:	Not reported
Missing Data for Tank:	No Missing Data
Date Closed:	Not reported
Test Method:	Not reported
Deleted:	False
Updated:	True
Lat/long:	Not reported

Tank Id:	002
Tank Location:	UNDERGROUND
Tank Status:	Closed-In Place
Install Date:	Not reported
Capacity (gals):	550
Product Stored:	EMPTY
Tank Type:	Steel/carbon steel
Tank Internal:	None
Tank External:	Painted/Asphalt Coating
Pipe Location:	Underground
Pipe Type:	GALVANIZED STEEL
Pipe Internal:	None
Pipe External:	None
Second Containment:	None
Leak Detection:	None
Overfill Prot:	None
Dispenser:	0
Date Tested:	Not reported
Next Test Date:	Not reported
Missing Data for Tank:	No Missing Data
Date Closed:	Not reported
Test Method:	Not reported
Deleted:	False
Updated:	True
Lat/long:	Not reported

JSN ASSOCIATES, LLC (Continued) **U001842057**

Tank Id:	003
Tank Location:	UNDERGROUND
Tank Status:	Closed-In Place
Install Date:	Not reported
Capacity (gals):	550
Product Stored:	EMPTY
Tank Type:	Steel/carbon steel
Tank Internal:	None
Tank External:	Painted/Asphalt Coating
Pipe Location:	Underground
Pipe Type:	GALVANIZED STEEL
Pipe Internal:	None
Pipe External:	None
Second Containment:	None
Leak Detection:	None
Overfill Prot:	None
Dispenser:	0
Date Tested:	Not reported
Next Test Date:	Not reported
Missing Data for Tank:	No Missing Data
Date Closed:	Not reported
Test Method:	Not reported
Deleted:	False
Updated:	True
Lat/long:	Not reported

Tank Id:	004
Tank Location:	UNDERGROUND
Tank Status:	Closed-In Place
Install Date:	Not reported
Capacity (gals):	550
Product Stored:	EMPTY
Tank Type:	Steel/carbon steel
Tank Internal:	None
Tank External:	Painted/Asphalt Coating
Pipe Location:	Underground
Pipe Type:	GALVANIZED STEEL
Pipe Internal:	None
Pipe External:	None
Second Containment:	None
Leak Detection:	None
Overfill Prot:	None
Dispenser:	0
Date Tested:	Not reported
Next Test Date:	Not reported
Missing Data for Tank:	No Missing Data
Date Closed:	Not reported
Test Method:	Not reported
Deleted:	False
Updated:	True
Lat/long:	Not reported

Tank Id:	005
Tank Location:	UNDERGROUND
Tank Status:	Closed-In Place

JSN ASSOCIATES, LLC (Continued) **U001842057**

Install Date:	Not reported
Capacity (gals):	550
Product Stored:	EMPTY
Tank Type:	Steel/carbon steel
Tank Internal:	None
Tank External:	Painted/Asphalt Coating
Pipe Location:	Underground
Pipe Type:	GALVANIZED STEEL
Pipe Internal:	None
Pipe External:	None
Second Containment:	None
Leak Detection:	None
Overfill Prot:	None
Dispenser:	0
Date Tested:	Not reported
Next Test Date:	Not reported
Missing Data for Tank:	No Missing Data
Date Closed:	Not reported
Test Method:	Not reported
Deleted:	False
Updated:	True
Lat/long:	Not reported

Tank Id:	006
Tank Location:	UNDERGROUND
Tank Status:	Closed-In Place
Install Date:	Not reported
Capacity (gals):	550
Product Stored:	EMPTY
Tank Type:	Steel/carbon steel
Tank Internal:	None
Tank External:	Painted/Asphalt Coating
Pipe Location:	Underground
Pipe Type:	GALVANIZED STEEL
Pipe Internal:	None
Pipe External:	None
Second Containment:	None
Leak Detection:	None
Overfill Prot:	None
Dispenser:	0
Date Tested:	Not reported
Next Test Date:	Not reported
Missing Data for Tank:	No Missing Data
Date Closed:	Not reported
Test Method:	Not reported
Deleted:	False
Updated:	True
Lat/long:	Not reported

Tank Id:	007
Tank Location:	UNDERGROUND
Tank Status:	Closed-In Place
Install Date:	Not reported
Capacity (gals):	550
Product Stored:	EMPTY

JSN ASSOCIATES, LLC (Continued) **U001842057**

Tank Type:	Steel/carbon steel
Tank Internal:	None
Tank External:	Painted/Asphalt Coating
Pipe Location:	Underground
Pipe Type:	GALVANIZED STEEL
Pipe Internal:	None
Pipe External:	None
Second Containment:	None
Leak Detection:	None
Overfill Prot:	None
Dispenser:	0
Date Tested:	Not reported
Next Test Date:	Not reported
Missing Data for Tank:	No Missing Data
Date Closed:	Not reported
Test Method:	Not reported
Deleted:	False
Updated:	True
Lat/long:	Not reported

Tank Id:	008
Tank Location:	UNDERGROUND
Tank Status:	Closed-In Place
Install Date:	Not reported
Capacity (gals):	550
Product Stored:	EMPTY
Tank Type:	Steel/carbon steel
Tank Internal:	None
Tank External:	Painted/Asphalt Coating
Pipe Location:	Underground
Pipe Type:	GALVANIZED STEEL
Pipe Internal:	None
Pipe External:	None
Second Containment:	None
Leak Detection:	None
Overfill Prot:	None
Dispenser:	0
Date Tested:	Not reported
Next Test Date:	Not reported
Missing Data for Tank:	No Missing Data
Date Closed:	Not reported
Test Method:	Not reported
Deleted:	False
Updated:	True
Lat/long:	Not reported

Tank Id:	009
Tank Location:	UNDERGROUND
Tank Status:	Closed-In Place
Install Date:	Not reported
Capacity (gals):	550
Product Stored:	EMPTY
Tank Type:	Steel/carbon steel
Tank Internal:	None
Tank External:	Painted/Asphalt Coating

JSN ASSOCIATES, LLC (Continued) **U001842057**

Pipe Location:	Underground
Pipe Type:	GALVANIZED STEEL
Pipe Internal:	None
Pipe External:	None
Second Containment:	None
Leak Detection:	None
Overfill Prot:	None
Dispenser:	0
Date Tested:	Not reported
Next Test Date:	Not reported
Missing Data for Tank:	No Missing Data
Date Closed:	Not reported
Test Method:	Not reported
Deleted:	False
Updated:	True
Lat/long:	Not reported

Tank Id:	010
Tank Location:	UNDERGROUND
Tank Status:	Closed-In Place
Install Date:	Not reported
Capacity (gals):	550
Product Stored:	EMPTY
Tank Type:	Steel/carbon steel
Tank Internal:	None
Tank External:	Painted/Asphalt Coating
Pipe Location:	Underground
Pipe Type:	GALVANIZED STEEL
Pipe Internal:	None
Pipe External:	None
Second Containment:	None
Leak Detection:	None
Overfill Prot:	None
Dispenser:	0
Date Tested:	Not reported
Next Test Date:	Not reported
Missing Data for Tank:	No Missing Data
Date Closed:	Not reported
Test Method:	Not reported
Deleted:	False
Updated:	True
Lat/long:	Not reported

Tank Id:	011
Tank Location:	UNDERGROUND
Tank Status:	Closed-In Place
Install Date:	Not reported
Capacity (gals):	550
Product Stored:	EMPTY
Tank Type:	Steel/carbon steel
Tank Internal:	None
Tank External:	Painted/Asphalt Coating
Pipe Location:	Underground
Pipe Type:	GALVANIZED STEEL
Pipe Internal:	None

JSN ASSOCIATES, LLC (Continued) **U001842057**

Pipe External:	None
Second Containment:	None
Leak Detection:	None
Overfill Prot:	None
Dispenser:	0
Date Tested:	Not reported
Next Test Date:	Not reported
Missing Data for Tank:	No Missing Data
Date Closed:	Not reported
Test Method:	Not reported
Deleted:	False
Updated:	True
Lat/long:	Not reported

Tank Id:	012
Tank Location:	UNDERGROUND
Tank Status:	Closed-In Place
Install Date:	Not reported
Capacity (gals):	550
Product Stored:	EMPTY
Tank Type:	Steel/carbon steel
Tank Internal:	None
Tank External:	Painted/Asphalt Coating
Pipe Location:	Underground
Pipe Type:	GALVANIZED STEEL
Pipe Internal:	None
Pipe External:	None
Second Containment:	None
Leak Detection:	None
Overfill Prot:	None
Dispenser:	0
Date Tested:	Not reported
Next Test Date:	Not reported
Missing Data for Tank:	No Missing Data
Date Closed:	Not reported
Test Method:	Not reported
Deleted:	False
Updated:	True
Lat/long:	Not reported

Tank Id:	013
Tank Location:	UNDERGROUND
Tank Status:	Closed-In Place
Install Date:	Not reported
Capacity (gals):	1000
Product Stored:	EMPTY
Tank Type:	Steel/carbon steel
Tank Internal:	None
Tank External:	Painted/Asphalt Coating
Pipe Location:	Underground
Pipe Type:	GALVANIZED STEEL
Pipe Internal:	None
Pipe External:	None
Second Containment:	None
Leak Detection:	None

JSN ASSOCIATES, LLC (Continued) **U001842057**

Overfill Prot:	None
Dispenser:	0
Date Tested:	Not reported
Next Test Date:	Not reported
Missing Data for Tank:	No Missing Data
Date Closed:	08/01/1996
Test Method:	Not reported
Deleted:	False
Updated:	True
Lat/long:	Not reported

---

386 **SUNOCO SERVICE STATION** **RCRA NonGen / NLR** **1000328896**
640 CONDUIT BLVD S **FINDS** **NYD000816280**
BROOKLYN, NY 11208

RCRA NonGen / NLR:

Date form received by agency:	01/01/2007
Facility name:	SUNOCO SERVICE STATION
Facility address:	640 CONDUIT BLVD S BROOKLYN, NY 112083340
EPA ID:	NYD000816280
Mailing address:	CONDUIT BLVD S BROOKLYN, NY 11208
Contact:	Not reported
Contact address:	CONDUIT BLVD S BROOKLYN, NY 11208
Contact country:	US
Contact telephone:	Not reported
Contact email:	Not reported
EPA Region:	02
Classification:	Non-Generator
Description:	Handler: Non-Generators do not presently generate hazardous waste

Owner/Operator Summary:

Owner/operator name:	SUN OIL COMPANY OF PENNSYLVANIA
Owner/operator address:	NOT REQUIRED NOT REQUIRED, WY 99999
Owner/operator country:	US
Owner/operator telephone:	(212) 555-1212
Legal status:	Private
Owner/Operator Type:	Owner
Owner/Op start date:	Not reported
Owner/Op end date:	Not reported

Owner/operator name:	SUN OIL COMPANY OF PENNSYLVANIA
Owner/operator address:	NOT REQUIRED NOT REQUIRED, WY 99999
Owner/operator country:	US
Owner/operator telephone:	(212) 555-1212
Legal status:	Private
Owner/Operator Type:	Operator
Owner/Op start date:	Not reported
Owner/Op end date:	Not reported

Handler Activities Summary:

U.S. importer of hazardous waste:	No
Mixed waste (haz. and radioactive):	No

SUNOCO SERVICE STATION (Continued) **1000328896**

Recycler of hazardous waste:	No
Transporter of hazardous waste:	No
Treater, storer or disposer of HW:	No
Underground injection activity:	No
On-site burner exemption:	No
Furnace exemption:	No
Used oil fuel burner:	No
Used oil processor:	No
User oil refiner:	No
Used oil fuel marketer to burner:	No
Used oil Specification marketer:	No
Used oil transfer facility:	No
Used oil transporter:	No

Historical Generators:

Date form received by agency: 01/01/2006
Site name: SUNOCO SERVICE STATION
Classification: Not a generator, verified

Date form received by agency: 07/08/1999
Site name: SUNOCO SERVICE STATION
Classification: Not a generator, verified

Date form received by agency: 08/18/1980
Site name: SUNOCO SERVICE STATION
Classification: Large Quantity Generator

Hazardous Waste Summary:

Waste code: D000
Waste name: Not Defined

Waste code: D001
Waste name: IGNITABLE HAZARDOUS WASTES ARE THOSE WASTES WHICH HAVE A FLASHPOINT OF LESS THAN 140 DEGREES FAHRENHEIT AS DETERMINED BY A PENSKY-MARTENS CLOSED CUP FLASH POINT TESTER. ANOTHER METHOD OF DETERMINING THE FLASH POINT OF A WASTE IS TO REVIEW THE MATERIAL SAFETY DATA SHEET, WHICH CAN BE OBTAINED FROM THE MANUFACTURER OR DISTRIBUTOR OF THE MATERIAL. LACQUER THINNER IS AN EXAMPLE OF A COMMONLY USED SOLVENT WHICH WOULD BE CONSIDERED AS IGNITABLE HAZARDOUS WASTE.

Violation Status: No violations found

FINDS:

Registry ID: 110004331740

Environmental Interest/Information System

RCRAInfo is a national information system that supports the Resource Conservation and Recovery Act (RCRA) program through the tracking of events and activities related to facilities that generate, transport, and treat, store, or dispose of hazardous waste. RCRAInfo allows RCRA program staff to track the notification, permit, compliance, and corrective action activities required under RCRA.

386 | **EDR US Hist Auto Stat** | **1015587157** | **N/A**

640 CONDUIT BLVD
BROOKLYN, NY 11208

EDR Historical Auto Stations:

Name:	TRIBAL AUTO REPAIR
Year:	2001
Address:	640 CONDUIT BLVD
Name:	GRAND SLAM WASH & GAS
Year:	2011
Address:	640 CONDUIT BLVD

---

386 **JSN ASSOCIATES, LLC** | **NY AST** | **A100366112** | **N/A**
640 CONDUIT BOULEVARD
BROOKLYN, NY 11208

AST:

Region:	STATE
DEC Region:	2
Site Status:	Active
Facility Id:	2-601717
Program Type:	PBS
UTM X:	595833.18033999996
UTM Y:	4503298.5477200001
Expiration Date:	10/18/2015
Site Type:	Retail Gasoline Sales

Affiliation Records:

Site Id:	23679
Affiliation Type:	Mail Contact
Company Name:	JSN ASSOCIATES, LLC
Contact Type:	Not reported
Contact Name:	MR. JEFF WENGER
Address1:	640 CONDUIT BOULEVARD
Address2:	Not reported
City:	BROOKLYN
State:	NY
Zip Code:	11208
Country Code:	001
Phone:	(718) 827-9500
EMail:	JEFFERYWENGER@AOL.COM
Fax Number:	Not reported
Modified By:	NRLOMBAR
Date Last Modified:	3/8/2013
Site Id:	23679
Affiliation Type:	On-Site Operator
Company Name:	JSN ASSOCIATES, LLC
Contact Type:	Not reported
Contact Name:	JEFF WENGER
Address1:	Not reported
Address2:	Not reported
City:	Not reported
State:	NN
Zip Code:	Not reported
Country Code:	001
Phone:	(718) 309-5222
EMail:	Not reported
Fax Number:	Not reported

JSN ASSOCIATES, LLC (Continued) **A100366112**

Modified By:	NRLOMBAR
Date Last Modified:	3/8/2013

Site Id:	23679
Affiliation Type:	Emergency Contact
Company Name:	JSN ASSOCIATES, LLC
Contact Type:	Not reported
Contact Name:	MR. JEFF WENGER
Address1:	Not reported
Address2:	Not reported
City:	Not reported
State:	NN
Zip Code:	Not reported
Country Code:	999
Phone:	(718) 827-9500
EMail:	Not reported
Fax Number:	Not reported
Modified By:	NRLOMBAR
Date Last Modified:	3/8/2013

Site Id:	23679
Affiliation Type:	Facility Owner
Company Name:	JSN ASSOCIATES, LLC
Contact Type:	Not reported
Contact Name:	Not reported
Address1:	640 CONDUIT BLVD
Address2:	Not reported
City:	BROOKLYN
State:	NY
Zip Code:	11208
Country Code:	001
Phone:	(718) 827-9500
EMail:	Not reported
Fax Number:	Not reported
Modified By:	NRLOMBAR
Date Last Modified:	3/8/2013

Tank Info:

Tank Number:	5
Tank Id:	247430
Material Code:	0021
Common Name of Substance:	Transmission Fluid

Equipment Records:

F00 - Pipe External Protection - None
K01 - Spill Prevention - Catch Basin
A00 - Tank Internal Protection - None
D01 - Pipe Type - Steel/Carbon Steel/Iron
G01 - Tank Secondary Containment - Diking (Aboveground)
J02 - Dispenser - Suction Dispenser
L09 - Piping Leak Detection - Exempt Suction Piping
H05 - Tank Leak Detection - In-Tank System (ATG)
B00 - Tank External Protection - None
C01 - Pipe Location - Aboveground
E00 - Piping Secondary Containment - None

JSN ASSOCIATES, LLC (Continued) **A100366112**

I01 - Overfill - Float Vent Valve
I03 - Overfill - Automatic Shut-Off

Tank Location:	2
Tank Type:	Steel/Carbon Steel/Iron
Tank Status:	In Service
Pipe Model:	Not reported
Install Date:	05/23/2002
Capacity Gallons:	200
Tightness Test Method:	NN
Date Test:	Not reported
Next Test Date:	Not reported
Date Tank Closed:	Not reported
Register:	True
Modified By:	NRLOMBAR
Last Modified:	03/08/2013
Material Name:	Transmission Fluid

Tank Number:	6
Tank Id:	247431
Material Code:	0015
Common Name of Substance:	Motor Oil

Equipment Records:

F00 - Pipe External Protection - None
K01 - Spill Prevention - Catch Basin
A00 - Tank Internal Protection - None
D01 - Pipe Type - Steel/Carbon Steel/Iron
G01 - Tank Secondary Containment - Diking (Aboveground)
J02 - Dispenser - Suction Dispenser
L09 - Piping Leak Detection - Exempt Suction Piping
H05 - Tank Leak Detection - In-Tank System (ATG)
B00 - Tank External Protection - None
C01 - Pipe Location - Aboveground
E00 - Piping Secondary Containment - None
I01 - Overfill - Float Vent Valve
I03 - Overfill - Automatic Shut-Off

Tank Location:	2
Tank Type:	Steel/Carbon Steel/Iron
Tank Status:	In Service
Pipe Model:	Not reported
Install Date:	05/23/2002
Capacity Gallons:	395
Tightness Test Method:	NN
Date Test:	Not reported
Next Test Date:	Not reported
Date Tank Closed:	Not reported
Register:	True
Modified By:	NRLOMBAR
Last Modified:	03/08/2013
Material Name:	Motor Oil

Tank Number:	7
Tank Id:	247432
Material Code:	0015
Common Name of Substance:	Motor Oil

JSN ASSOCIATES, LLC (Continued) **A100366112**

Equipment Records:

F00 - Pipe External Protection - None
K01 - Spill Prevention - Catch Basin
A00 - Tank Internal Protection - None
D01 - Pipe Type - Steel/Carbon Steel/Iron
G01 - Tank Secondary Containment - Diking (Aboveground)
J02 - Dispenser - Suction Dispenser
L09 - Piping Leak Detection - Exempt Suction Piping
H05 - Tank Leak Detection - In-Tank System (ATG)
B00 - Tank External Protection - None
C01 - Pipe Location - Aboveground
E00 - Piping Secondary Containment - None
I01 - Overfill - Float Vent Valve
I03 - Overfill - Automatic Shut-Off

Tank Location:	2
Tank Type:	Steel/Carbon Steel/Iron
Tank Status:	In Service
Pipe Model:	Not reported
Install Date:	05/23/2002
Capacity Gallons:	395
Tightness Test Method:	NN
Date Test:	Not reported
Next Test Date:	Not reported
Date Tank Closed:	Not reported
Register:	True
Modified By:	NRLOMBAR
Last Modified:	03/08/2013
Material Name:	Motor Oil

Tank Number:	8
Tank Id:	247433
Material Code:	0015
Common Name of Substance:	Motor Oil

Equipment Records:

A00 - Tank Internal Protection - None
D01 - Pipe Type - Steel/Carbon Steel/Iron
G01 - Tank Secondary Containment - Diking (Aboveground)
J02 - Dispenser - Suction Dispenser
L09 - Piping Leak Detection - Exempt Suction Piping
F00 - Pipe External Protection - None
K01 - Spill Prevention - Catch Basin
H05 - Tank Leak Detection - In-Tank System (ATG)
B00 - Tank External Protection - None
C01 - Pipe Location - Aboveground
E00 - Piping Secondary Containment - None
I01 - Overfill - Float Vent Valve
I03 - Overfill - Automatic Shut-Off

Tank Location:	2
Tank Type:	Steel/Carbon Steel/Iron
Tank Status:	In Service
Pipe Model:	Not reported
Install Date:	05/23/2002
Capacity Gallons:	395
Tightness Test Method:	NN

JSN ASSOCIATES, LLC (Continued) **A100366112**

Date Test:	Not reported
Next Test Date:	Not reported
Date Tank Closed:	Not reported
Register:	True
Modified By:	NRLOMBAR
Last Modified:	03/08/2013
Material Name:	Motor Oil
Tank Number:	9
Tank Id:	247434
Material Code:	2642
Common Name of Substance:	Used Oil (Heating, On-Site Consumption)

Equipment Records:

H05 - Tank Leak Detection - In-Tank System (ATG)
F00 - Pipe External Protection - None
K01 - Spill Prevention - Catch Basin
B00 - Tank External Protection - None
C01 - Pipe Location - Aboveground
E00 - Piping Secondary Containment - None
I01 - Overfill - Float Vent Valve
I03 - Overfill - Automatic Shut-Off
A00 - Tank Internal Protection - None
D01 - Pipe Type - Steel/Carbon Steel/Iron
G01 - Tank Secondary Containment - Diking (Aboveground)
J02 - Dispenser - Suction Dispenser
L09 - Piping Leak Detection - Exempt Suction Piping

Tank Location:	2
Tank Type:	Steel/Carbon Steel/Iron
Tank Status:	In Service
Pipe Model:	Not reported
Install Date:	05/23/2002
Capacity Gallons:	395
Tightness Test Method:	NN
Date Test:	Not reported
Next Test Date:	Not reported
Date Tank Closed:	Not reported
Register:	True
Modified By:	NRLOMBAR
Last Modified:	03/08/2013
Material Name:	Used Oil (Heating, On-Site Consumption)

---

387 **MANHOLE #68329** **NY Spills** **S106720768**
GLENMORE AVE / ATKINS AVE **N/A**
BROOKLYN, NY

SPILLS:

Facility ID:	0409404
Facility Type:	ER
DER Facility ID:	269327
Site ID:	334131
DEC Region:	2
Spill Date:	11/19/2004
Spill Number/Closed Date:	0409404 / 5/18/2005
Spill Cause:	Unknown
Spill Class:	Known release with minimal potential for fire or hazard. DEC Response.

MANHOLE #68329 (Continued) **S106720768**

	Willing Responsible Party. Corrective action taken.
SWIS:	2401
Investigator:	GDBREEN
Referred To:	Not reported
Reported to Dept:	11/19/2004
CID:	64
Water Affected:	Not reported
Spill Source:	Unknown
Spill Notifier:	Responsible Party
Cleanup Ceased:	Not reported
Cleanup Meets Std:	False
Last Inspection:	Not reported
Recommended Penalty:	False
UST Trust:	False
Remediation Phase:	0
Date Entered In Computer:	11/20/2004
Spill Record Last Update:	5/18/2005
Spiller Name:	Not reported
Spiller Company:	UNKNOWN
Spiller Address:	Not reported
Spiller City,St,Zip:	NY
Spiller Company:	999
Contact Name:	ERT DESK
Contact Phone:	(212) 580-8383
DEC Memo:	19-NOV-2004 10:35 HRS. UNDERGROUND DEPT.MECH-B A.FRESCA EMP# 17011 REPORTS he FOUND APPROX. 2qt OF UNKNOWN OIL ON APPROX. 50 GAL'S OF WATER. NO SEWERS OR WATERWAYS APPEAR TO BE AFFECTED. OWNER OF SUBSTANCES IS UNKNOWN. NO KNOWN SUBSTANTIAL CRACKS IN STRUCTURE. ENIVIR. TAG# 44512 PLACED. 1 LIQ. SAMPLE TAKEN. Lab Sequence Number: 04-09633-001 Date Approved: 11/19/2004TOTAL PCB 2545 ppmUPDATE 11/20/04 02:21 ENV OPS A. GLODOWSKI REPORTS UNCAPPED CABLE ENDS IN STRUCTURE.An Environmental Crew set up zones at M68329 on 20 Nov 2004. #9 was called and they capped two oil cable ends. A sump was found cemented. The structure was double washed using 10 gal. Biogen 715, 5 gal Biogen 760, and 2.5 gal. Safety Wash. 175 gal of liquid was sucked up by an Astoria >50 tanker. UPDATE 12/14/04 19:38 HRS ENV SUPV R. QUIJIJE REPORTS THAT THE TANKER REMOVED 1,000 GALS OF WASH LIQUID, 2 DRUMS OF PPE, ZONE MATERIAL, AND USED SODA BLAST MATERIAL WERE GENERATED AND PICKED UP BY CORPORATE TRANSPORTATION. THE SODA BLAST WAS COMPLETED 100% AND THE CHEMIST TOOK 9 WIPE SAMPLES. THE ENV TAG REMAINS IN PLACE PENDING LAB RESULTS.WIPE RESULTS RECEIVED 12/15/04 - 1459. 8 WIPE RESULTS CAME BACK AND ALL 8 WIPES (TEST POINTS 1 THROUGH 8) PASSED (LSN# FOR ABOVE SAMPLES IS 04-10401). 1 WIPE SAMPLE WAS NOT TAKEN. FOLLOW UP REQUIRED TO TAKE ONE MORE WIPE. Lab Sequence Number: 04-10481-001 Date DESCRIPTION: TEST POINT NO.9Aroclor 1254 1.0 ug/100cm^2 EPA 608/8082LAST WIPE PASSED. TAG CAN BE REMOVED AND INCIDENT CLOSED. Update - 12/17/04 1205hrsE. Williams, env. ops OS reports removed env. stop tag # 44512. Incident closed.
Remarks:	pcb count 2545 ppm. No to 5 questions. 4 qts of pcb oil. See e2MIS # 156307.

Material:

Site ID:	334131
Operable Unit ID:	1096269
Operable Unit:	01
Material ID:	576181
Material Code:	0017A
Material Name:	PCB OIL

MANHOLE #68329 (Continued) **S106720768**

Case No.: Not reported
Material FA: Petroleum
Quantity: 0
Units: Gallons
Recovered: No
Resource Affected: Not reported
Oxygenate: False

Tank Test:

---

388 **EDR US Hist Auto Stat** **1015416777**
314 BARBEY ST **N/A**
BROOKLYN, NY 11207

EDR Historical Auto Stations:
Name: RED LINE AUTO BODY
Year: 2002
Address: 314 BARBEY ST

---

388 **EDR US Hist Auto Stat** **1015415039**
312 BARBEY ST **N/A**
BROOKLYN, NY 11207

EDR Historical Auto Stations:
Name: DAVES AUTO BODY
Year: 1999
Address: 312 BARBEY ST

Name: DAVES AUTO BODY
Year: 2000
Address: 312 BARBEY ST

Name: DAVES AUTO BODY
Year: 2001
Address: 312 BARBEY ST

Name: DAVES AUTO BODY INC
Year: 2002
Address: 312 BARBEY ST

Name: DAVES AUTO BODY INC
Year: 2005
Address: 312 BARBEY ST

Name: DAVES AUTO BODY INC
Year: 2007
Address: 312 BARBEY ST

Name: DAVES AUTO BODY INC
Year: 2008
Address: 312 BARBEY ST

Name: DAVES AUTO BODY INC
Year: 2009
Address: 312 BARBEY ST

(Continued) **1015415039**

Name: DAVIS AUTO BODY
Year: 2010
Address: 312 BARBEY ST

Name: ACE AUTO BODY
Year: 2012
Address: 312 BARBEY ST

---

388 **ACE AUTO BODY INC** **FINDS** **1014815293**
312 BARBEY STREET **N/A**
BROOKLYN, NY 11207

FINDS:

Registry ID: 110042259365

Environmental Interest/Information System
FIS (New York - Facility Information System) is New York's Department of Environmental Conservation (DEC) information system for tracking environmental facility information found across the State.

---

388 **EDR US Hist Auto Stat** **1015410776**
309 BARBEY ST **N/A**
BROOKLYN, NY 11207

EDR Historical Auto Stations:
Name: NEW YORK CALI AUTO BODY SHOP
Year: 1999
Address: 309 BARBEY ST

Name: NEW YORK CALI AUTO BODY SHOP
Year: 2000
Address: 309 BARBEY ST

Name: NEW YORK CALI AUTO BODY SHOP
Year: 2001
Address: 309 BARBEY ST

---

388 **LAND HOME IMPROVEMENT** **FINDS** **1016708230**
565 LIBERTY AVENUE **N/A**
BROOKLYN, NY 11207

FINDS:

Registry ID: 110056976884

Environmental Interest/Information System
ICIS (Integrated Compliance Information System) is the Integrated Compliance Information System and provides a database that, when complete, will contain integrated Enforcement and Compliance information across most of EPA's programs. The vision for ICIS is to replace EPA's independent databases that contain Enforcement data with a single repository for that information. Currently, ICIS contains all Federal Administrative and Judicial enforcement actions. This

LAND HOME IMPROVEMENT (Continued) **1016708230**

information is maintained in ICIS by EPA in the Regional offices and it Headquarters. A future release of ICIS will replace the Permit Compliance System (PCS) which supports the NPDES and will integrate that information with Federal actions already in the system. ICIS also has the capability to track other activities occurring in the Region that support Compliance and Enforcement programs. These include; Incident Tracking, Compliance Assistance, and Compliance Monitoring.

---

388 **DEVELOPMENT PROPERTY** **NY UST** **U003800456**
584-600 LIBERTY AVENUE **NY HIST UST** **N/A**
BROOKLYN, NY 11207

UST:

Id/Status:	2-606824 / Unregulated/Closed
Program Type:	PBS
Region:	STATE
DEC Region:	2
Expiration Date:	01/20/2011
UTM X:	593964.49167999998
UTM Y:	4503276.1178799998
Site Type:	Other

Affiliation Records:

Site Id:	28679
Affiliation Type:	Mail Contact
Company Name:	AUTUMN EQUITIES, LLC
Contact Type:	MEMBER
Contact Name:	BOAZ SHOLARCHIK
Address1:	87-20 139TH STREET
Address2:	Not reported
City:	JAMAICA
State:	NY
Zip Code:	11435
Country Code:	001
Phone:	(718) 206-0550
EMail:	Not reported
Fax Number:	Not reported
Modified By:	KXTANG
Date Last Modified:	4/6/2006

Site Id:	28679
Affiliation Type:	On-Site Operator
Company Name:	NEW LIBERTY BEER & SODA CORP.
Contact Type:	Not reported
Contact Name:	BOAZ SHOLARCHIK
Address1:	Not reported
Address2:	Not reported
City:	Not reported
State:	NN
Zip Code:	Not reported
Country Code:	001
Phone:	(718) 206-0550
EMail:	Not reported
Fax Number:	Not reported
Modified By:	KXTANG
Date Last Modified:	4/6/2006

DEVELOPMENT PROPERTY (Continued) **U003800456**

Site Id:	28679
Affiliation Type:	Emergency Contact
Company Name:	AUTUMN EQUITIES, LLC
Contact Type:	Not reported
Contact Name:	BOAZ SHOLARCHIK
Address1:	Not reported
Address2:	Not reported
City:	Not reported
State:	NN
Zip Code:	Not reported
Country Code:	999
Phone:	(718) 206-0550
EMail:	Not reported
Fax Number:	Not reported
Modified By:	KXTANG
Date Last Modified:	4/6/2006

Site Id:	28679
Affiliation Type:	Facility Owner
Company Name:	AUTUMN EQUITIES, LLC
Contact Type:	MEMBER
Contact Name:	BOAZ SHOLARCHIK
Address1:	87-20 139TH STREET
Address2:	Not reported
City:	JAMAICA
State:	NY
Zip Code:	11435
Country Code:	001
Phone:	(718) 206-0550
EMail:	Not reported
Fax Number:	Not reported
Modified By:	KXTANG
Date Last Modified:	4/6/2006

Tank Info:

Tank Number:	01
Tank ID:	61915
Tank Status:	Closed - Removed
Material Name:	Closed - Removed
Capacity Gallons:	550
Install Date:	Not reported
Date Tank Closed:	08/01/2001
Registered:	True
Tank Location:	Underground
Tank Type:	Concrete
Material Code:	0009
Common Name of Substance:	Gasoline

Tightness Test Method:	NN
Date Test:	Not reported
Next Test Date:	Not reported
Pipe Model:	Not reported
Modified By:	TRANSLAT
Last Modified:	03/04/2004

Equipment Records:

DEVELOPMENT PROPERTY (Continued) **U003800456**

J02 - Dispenser - Suction Dispenser
G00 - Tank Secondary Containment - None
D02 - Pipe Type - Galvanized Steel
A00 - Tank Internal Protection - None
I00 - Overfill - None
C02 - Pipe Location - Underground/On-ground
F00 - Pipe External Protection - None
B01 - Tank External Protection - Painted/Asphalt Coating
H00 - Tank Leak Detection - None

Tank Number:	02
Tank ID:	61916
Tank Status:	Closed - Removed
Material Name:	Closed - Removed
Capacity Gallons:	550
Install Date:	Not reported
Date Tank Closed:	08/01/2001
Registered:	True
Tank Location:	Underground
Tank Type:	Concrete
Material Code:	0009
Common Name of Substance:	Gasoline
Tightness Test Method:	NN
Date Test:	Not reported
Next Test Date:	Not reported
Pipe Model:	Not reported
Modified By:	TRANSLAT
Last Modified:	03/04/2004

Equipment Records:

J02 - Dispenser - Suction Dispenser
D02 - Pipe Type - Galvanized Steel
G00 - Tank Secondary Containment - None
A00 - Tank Internal Protection - None
I00 - Overfill - None
F00 - Pipe External Protection - None
B01 - Tank External Protection - Painted/Asphalt Coating
C02 - Pipe Location - Underground/On-ground
H00 - Tank Leak Detection - None

Tank Number:	03
Tank ID:	61917
Tank Status:	Closed - Removed
Material Name:	Closed - Removed
Capacity Gallons:	550
Install Date:	Not reported
Date Tank Closed:	08/01/2001
Registered:	True
Tank Location:	Underground
Tank Type:	Concrete
Material Code:	0009
Common Name of Substance:	Gasoline
Tightness Test Method:	NN
Date Test:	Not reported

DEVELOPMENT PROPERTY (Continued) **U003800456**

Next Test Date: Not reported
Pipe Model: Not reported
Modified By: TRANSLAT
Last Modified: 03/04/2004

Equipment Records:

J02 - Dispenser - Suction Dispenser
G00 - Tank Secondary Containment - None
D02 - Pipe Type - Galvanized Steel
A00 - Tank Internal Protection - None
I00 - Overfill - None
C02 - Pipe Location - Underground/On-ground
F00 - Pipe External Protection - None
B01 - Tank External Protection - Painted/Asphalt Coating
H00 - Tank Leak Detection - None

Tank Number: 04
Tank ID: 61918
Tank Status: Closed - Removed
Material Name: Closed - Removed
Capacity Gallons: 550
Install Date: Not reported
Date Tank Closed: 08/01/2001
Registered: True
Tank Location: Underground
Tank Type: Concrete
Material Code: 0009
Common Name of Substance: Gasoline

Tightness Test Method: NN
Date Test: Not reported
Next Test Date: Not reported
Pipe Model: Not reported
Modified By: TRANSLAT
Last Modified: 03/04/2004

Equipment Records:

J02 - Dispenser - Suction Dispenser
G00 - Tank Secondary Containment - None
D02 - Pipe Type - Galvanized Steel
A00 - Tank Internal Protection - None
I00 - Overfill - None
F00 - Pipe External Protection - None
B01 - Tank External Protection - Painted/Asphalt Coating
C02 - Pipe Location - Underground/On-ground
H00 - Tank Leak Detection - None

Tank Number: 05
Tank ID: 61919
Tank Status: Closed - Removed
Material Name: Closed - Removed
Capacity Gallons: 4000
Install Date: Not reported
Date Tank Closed: 08/01/2001
Registered: True
Tank Location: Underground

DEVELOPMENT PROPERTY (Continued) **U003800456**

Tank Type: Concrete
Material Code: 0009
Common Name of Substance: Gasoline

Tightness Test Method: NN
Date Test: Not reported
Next Test Date: Not reported
Pipe Model: Not reported
Modified By: TRANSLAT
Last Modified: 03/04/2004

Equipment Records:

J02 - Dispenser - Suction Dispenser
D02 - Pipe Type - Galvanized Steel
G00 - Tank Secondary Containment - None
A00 - Tank Internal Protection - None
I00 - Overfill - None
F00 - Pipe External Protection - None
B01 - Tank External Protection - Painted/Asphalt Coating
C02 - Pipe Location - Underground/On-ground
H00 - Tank Leak Detection - None

Tank Number: 06
Tank ID: 61920
Tank Status: Closed - Removed
Material Name: Closed - Removed
Capacity Gallons: 4000
Install Date: Not reported
Date Tank Closed: 08/01/2001
Registered: True
Tank Location: Underground
Tank Type: Concrete
Material Code: 0009
Common Name of Substance: Gasoline

Tightness Test Method: NN
Date Test: Not reported
Next Test Date: Not reported
Pipe Model: Not reported
Modified By: TRANSLAT
Last Modified: 03/04/2004

Equipment Records:

J02 - Dispenser - Suction Dispenser
D02 - Pipe Type - Galvanized Steel
G00 - Tank Secondary Containment - None
A00 - Tank Internal Protection - None
I00 - Overfill - None
F00 - Pipe External Protection - None
B01 - Tank External Protection - Painted/Asphalt Coating
C02 - Pipe Location - Underground/On-ground
H00 - Tank Leak Detection - None

Tank Number: 07
Tank ID: 61921
Tank Status: Closed - Removed

DEVELOPMENT PROPERTY (Continued) **U003800456**

Material Name: Closed - Removed
Capacity Gallons: 4000
Install Date: Not reported
Date Tank Closed: 08/01/2001
Registered: True
Tank Location: Underground
Tank Type: Concrete
Material Code: 0009
Common Name of Substance: Gasoline

Tightness Test Method: NN
Date Test: Not reported
Next Test Date: Not reported
Pipe Model: Not reported
Modified By: TRANSLAT
Last Modified: 03/04/2004

Equipment Records:

J02 - Dispenser - Suction Dispenser
D02 - Pipe Type - Galvanized Steel
G00 - Tank Secondary Containment - None
A00 - Tank Internal Protection - None
I00 - Overfill - None
F00 - Pipe External Protection - None
B01 - Tank External Protection - Painted/Asphalt Coating
C02 - Pipe Location - Underground/On-ground
H00 - Tank Leak Detection - None

Tank Number: 10
Tank ID: 210906
Tank Status: Closed - Removed
Material Name: Closed - Removed
Capacity Gallons: 550
Install Date: Not reported
Date Tank Closed: 01/31/2006
Registered: True
Tank Location: Underground
Tank Type: Steel/carbon steel
Material Code: 0009
Common Name of Substance: Gasoline

Tightness Test Method: NN
Date Test: Not reported
Next Test Date: Not reported
Pipe Model: Not reported
Modified By: KXTANG
Last Modified: 04/06/2006

Equipment Records:

C02 - Pipe Location - Underground/On-ground

Tank Number: 11
Tank ID: 210907
Tank Status: Closed - Removed
Material Name: Closed - Removed
Capacity Gallons: 550

DEVELOPMENT PROPERTY (Continued) **U003800456**

Install Date:	Not reported
Date Tank Closed:	01/31/2006
Registered:	True
Tank Location:	Underground
Tank Type:	Steel/carbon steel
Material Code:	0009
Common Name of Substance:	Gasoline
Tightness Test Method:	NN
Date Test:	Not reported
Next Test Date:	Not reported
Pipe Model:	Not reported
Modified By:	KXTANG
Last Modified:	04/06/2006

Equipment Records:

C02 - Pipe Location - Underground/On-ground

Tank Number:	12
Tank ID:	210908
Tank Status:	Closed - Removed
Material Name:	Closed - Removed
Capacity Gallons:	550
Install Date:	Not reported
Date Tank Closed:	01/31/2006
Registered:	True
Tank Location:	Underground
Tank Type:	Steel/carbon steel
Material Code:	0009
Common Name of Substance:	Gasoline
Tightness Test Method:	NN
Date Test:	Not reported
Next Test Date:	Not reported
Pipe Model:	Not reported
Modified By:	KXTANG
Last Modified:	04/06/2006

Equipment Records:

C02 - Pipe Location - Underground/On-ground

Tank Number:	8
Tank ID:	210904
Tank Status:	Closed - Removed
Material Name:	Closed - Removed
Capacity Gallons:	550
Install Date:	Not reported
Date Tank Closed:	01/31/2006
Registered:	True
Tank Location:	Underground
Tank Type:	Steel/carbon steel
Material Code:	0009
Common Name of Substance:	Gasoline
Tightness Test Method:	NN
Date Test:	Not reported

DEVELOPMENT PROPERTY (Continued) **U003800456**

Next Test Date: Not reported
Pipe Model: Not reported
Modified By: KXTANG
Last Modified: 04/06/2006

Equipment Records:
C02 - Pipe Location - Underground/On-ground

Tank Number: 9
Tank ID: 210905
Tank Status: Closed - Removed
Material Name: Closed - Removed
Capacity Gallons: 550
Install Date: Not reported
Date Tank Closed: 01/31/2006
Registered: True
Tank Location: Underground
Tank Type: Steel/carbon steel
Material Code: 0009
Common Name of Substance: Gasoline

Tightness Test Method: NN
Date Test: Not reported
Next Test Date: Not reported
Pipe Model: Not reported
Modified By: KXTANG
Last Modified: 04/06/2006

Equipment Records:
C02 - Pipe Location - Underground/On-ground

HIST UST:
PBS Number: 2-606824
SPDES Number: Not reported
Emergency Contact: MANUEL ALVAREZ
Emergency Telephone: (718) 827-4634
Operator: JACKIE ALVAREZ
Operator Telephone: (718) 277-5344
Owner Name: NEW LIBERTY BEER & SODA CORP.
Owner Address: 597 LIBERTY AVENUE
Owner City,St,Zip: BROOKLYN, NY 11207
Owner Telephone: (718) 277-5344
Owner Type: Corporate/Commercial
Owner Subtype: Not reported
Mailing Name: NEW LIBERTY BEER & SODA CORPORATION
Mailing Address: 584 LIBERTY AVENUE
Mailing Address 2: Not reported
Mailing City,St,Zip: BROOKLYN, NY 11207
Mailing Contact: JACKIE ALVAREZ
Mailing Telephone: (718) 277-5344
Owner Mark: First Owner
Facility Status: 2 - Unregulated by PBS (the total capacity is less than 1,101 gallons) and Subpart 360-14.
Facility Addr2: 584 LIBERTY AVE
SWIS ID: 6101
Old PBS Number: Not reported
Facility Type: OTHER

DEVELOPMENT PROPERTY (Continued) **U003800456**

Inspected Date:	Not reported
Inspector:	Not reported
Inspection Result:	Not reported
Federal ID:	Not reported
Certification Flag:	False
Certification Date:	Not reported
Expiration Date:	08/23/2006
Renew Flag:	False
Renewal Date:	Not reported
Total Capacity:	0
FAMT:	True
Facility Screen:	No Missing Data
Owner Screen:	No Missing Data
Tank Screen:	0
Dead Letter:	False
CBS Number:	Not reported
Town or City:	NEW YORK CITY
County Code:	61
Town or City:	01
Region:	2

Tank Id:	01
Tank Location:	UNDERGROUND
Tank Status:	Closed-Removed
Install Date:	Not reported
Capacity (gals):	550
Product Stored:	UNLEADED GASOLINE
Tank Type:	Stainless steel alloy
Tank Internal:	None
Tank External:	Painted/Asphalt Coating
Pipe Location:	Underground
Pipe Type:	GALVANIZED STEEL
Pipe Internal:	Not reported
Pipe External:	None
Second Containment:	None
Leak Detection:	None
Overfill Prot:	Not reported
Dispenser:	Suction
Date Tested:	Not reported
Next Test Date:	Not reported
Missing Data for Tank:	Minor Data Missing
Date Closed:	08/01/2001
Test Method:	Not reported
Deleted:	False
Updated:	True
Lat/long:	Not reported

Tank Id:	02
Tank Location:	UNDERGROUND
Tank Status:	Closed-Removed
Install Date:	Not reported
Capacity (gals):	550
Product Stored:	UNLEADED GASOLINE
Tank Type:	Stainless steel alloy
Tank Internal:	None
Tank External:	Painted/Asphalt Coating

DEVELOPMENT PROPERTY (Continued) **U003800456**

Pipe Location:	Underground
Pipe Type:	GALVANIZED STEEL
Pipe Internal:	Not reported
Pipe External:	None
Second Containment:	None
Leak Detection:	None
Overfill Prot:	Not reported
Dispenser:	Suction
Date Tested:	Not reported
Next Test Date:	Not reported
Missing Data for Tank:	Minor Data Missing
Date Closed:	08/01/2001
Test Method:	Not reported
Deleted:	False
Updated:	True
Lat/long:	Not reported

Tank Id:	03
Tank Location:	UNDERGROUND
Tank Status:	Closed-Removed
Install Date:	Not reported
Capacity (gals):	550
Product Stored:	UNLEADED GASOLINE
Tank Type:	Stainless steel alloy
Tank Internal:	None
Tank External:	Painted/Asphalt Coating
Pipe Location:	Underground
Pipe Type:	GALVANIZED STEEL
Pipe Internal:	Not reported
Pipe External:	None
Second Containment:	None
Leak Detection:	None
Overfill Prot:	Not reported
Dispenser:	Suction
Date Tested:	Not reported
Next Test Date:	Not reported
Missing Data for Tank:	Minor Data Missing
Date Closed:	08/01/2001
Test Method:	Not reported
Deleted:	False
Updated:	True
Lat/long:	Not reported

Tank Id:	04
Tank Location:	UNDERGROUND
Tank Status:	Closed-Removed
Install Date:	Not reported
Capacity (gals):	550
Product Stored:	UNLEADED GASOLINE
Tank Type:	Stainless steel alloy
Tank Internal:	None
Tank External:	Painted/Asphalt Coating
Pipe Location:	Underground
Pipe Type:	GALVANIZED STEEL
Pipe Internal:	Not reported

DEVELOPMENT PROPERTY (Continued) **U003800456**

Pipe External:	None
Second Containment:	None
Leak Detection:	None
Overfill Prot:	Not reported
Dispenser:	Suction
Date Tested:	Not reported
Next Test Date:	Not reported
Missing Data for Tank:	Minor Data Missing
Date Closed:	08/01/2001
Test Method:	Not reported
Deleted:	False
Updated:	True
Lat/long:	Not reported

Tank Id:	05
Tank Location:	UNDERGROUND
Tank Status:	Closed-Removed
Install Date:	Not reported
Capacity (gals):	4000
Product Stored:	UNLEADED GASOLINE
Tank Type:	Stainless steel alloy
Tank Internal:	None
Tank External:	Painted/Asphalt Coating
Pipe Location:	Underground
Pipe Type:	GALVANIZED STEEL
Pipe Internal:	Not reported
Pipe External:	None
Second Containment:	None
Leak Detection:	None
Overfill Prot:	Not reported
Dispenser:	Suction
Date Tested:	Not reported
Next Test Date:	Not reported
Missing Data for Tank:	Minor Data Missing
Date Closed:	08/01/2001
Test Method:	Not reported
Deleted:	False
Updated:	True
Lat/long:	Not reported

Tank Id:	06
Tank Location:	UNDERGROUND
Tank Status:	Closed-Removed
Install Date:	Not reported
Capacity (gals):	4000
Product Stored:	UNLEADED GASOLINE
Tank Type:	Stainless steel alloy
Tank Internal:	None
Tank External:	Painted/Asphalt Coating
Pipe Location:	Underground
Pipe Type:	GALVANIZED STEEL
Pipe Internal:	Not reported
Pipe External:	None
Second Containment:	None
Leak Detection:	None

DEVELOPMENT PROPERTY (Continued) **U003800456**

Overfill Prot:	Not reported
Dispenser:	Suction
Date Tested:	Not reported
Next Test Date:	Not reported
Missing Data for Tank:	Minor Data Missing
Date Closed:	08/01/2001
Test Method:	Not reported
Deleted:	False
Updated:	True
Lat/long:	Not reported

Tank Id:	07
Tank Location:	UNDERGROUND
Tank Status:	Closed-Removed
Install Date:	Not reported
Capacity (gals):	4000
Product Stored:	UNLEADED GASOLINE
Tank Type:	Stainless steel alloy
Tank Internal:	None
Tank External:	Painted/Asphalt Coating
Pipe Location:	Underground
Pipe Type:	GALVANIZED STEEL
Pipe Internal:	Not reported
Pipe External:	None
Second Containment:	None
Leak Detection:	None
Overfill Prot:	Not reported
Dispenser:	Suction
Date Tested:	Not reported
Next Test Date:	Not reported
Missing Data for Tank:	Minor Data Missing
Date Closed:	08/01/2001
Test Method:	Not reported
Deleted:	False
Updated:	True
Lat/long:	Not reported

---

388 **MANHOLE 5292** **NY Spills** **S104283940**
LIBERTY STREET AT BARBEY **N/A**
NEW YORK, NY

SPILLS:

Facility ID:	9909791
Facility Type:	ER
DER Facility ID:	164332
Site ID:	197456
DEC Region:	2
Spill Date:	11/12/1999
Spill Number/Closed Date:	9909791 / 3/29/2002
Spill Cause:	Equipment Failure
Spill Class:	Known release with minimal potential for fire or hazard. DEC Response. Willing Responsible Party. Corrective action taken.
SWIS:	4101
Investigator:	JHOCONNE
Referred To:	Not reported
Reported to Dept:	11/12/1999
CID:	204

MANHOLE 5292 (Continued) **S104283940**

Water Affected:	Not reported
Spill Source:	Commercial/Industrial
Spill Notifier:	Responsible Party
Cleanup Ceased:	Not reported
Cleanup Meets Std:	False
Last Inspection:	Not reported
Recommended Penalty:	False
UST Trust:	False
Remediation Phase:	0
Date Entered In Computer:	11/12/1999
Spill Record Last Update:	3/29/2002
Spiller Name:	Not reported
Spiller Company:	CON ED
Spiller Address:	4 IRVING PL
Spiller City,St,Zip:	MANHATTAN, NY 10003
Spiller Company:	001
Contact Name:	STEPHEN ROMERO
Contact Phone:	(212) 580-6763
DEC Memo:	Prior to Sept, 2004 data translation this spill Lead_DEC Field was "O'CONNELL"
Remarks:	SPILL OF 2 OUNCES

Material:

Site ID:	197456
Operable Unit ID:	1088481
Operable Unit:	01
Material ID:	298861
Material Code:	0020B
Material Name:	CABLE OIL
Case No.:	Not reported
Material FA:	Petroleum
Quantity:	1
Units:	Gallons
Recovered:	No
Resource Affected:	Not reported
Oxygenate:	False

Tank Test:

---

388 **MANHOLE 5289** **NY Spills** **S104283476**
LIBERTY AVE **N/A**
BROOKLYN, NY

SPILLS:

Facility ID:	0201152
Facility Type:	ER
DER Facility ID:	155032
Site ID:	185373
DEC Region:	2
Spill Date:	4/30/2002
Spill Number/Closed Date:	0201152 / 10/16/2002
Spill Cause:	Unknown
Spill Class:	Known release with minimal potential for fire or hazard. DEC Response. Willing Responsible Party. Corrective action taken.
SWIS:	2401
Investigator:	KMFOLEY
Referred To:	Not reported

MANHOLE 5289 (Continued) **S104283476**

Reported to Dept:	5/1/2002
CID:	216
Water Affected:	Not reported
Spill Source:	Unknown
Spill Notifier:	Responsible Party
Cleanup Ceased:	Not reported
Cleanup Meets Std:	False
Last Inspection:	Not reported
Recommended Penalty:	False
UST Trust:	False
Remediation Phase:	0
Date Entered In Computer:	5/1/2002
Spill Record Last Update:	10/16/2002
Spiller Name:	Not reported
Spiller Company:	UNKNOWN
Spiller Address:	Not reported
Spiller City,St,Zip:	NY
Spiller Company:	999
Contact Name:	KEVIN MCARDLE
Contact Phone:	(212) 580-6763
DEC Memo:	Prior to Sept, 2004 data translation this spill Lead_DEC Field was "FOLEY"Con Ed e2mis #142580:4/30/02 12:55 HRS.C. THUILOT #43935, O.S. WITH UNDERGROUND WEST, REPORTS WHILE ON LOCATION TO CUT FEEDER 9B94 AT 12:35 HRS. FOUND APPROX. 1 QT.UNKNOWN OIL ON APPROX. 4 GAL. WATER IN MH-5289. NO SUMP IN STRUCTURE. SPILL APPEARS TO BE CONTAINED. NO SEWERS OR WATERWAYS APPEAR TO BE AFFECTED. ENV. STOP TAG #37016 PLACED. LIQUID SAMPLE TAKEN ON "E" PRIORITY TURNAROUND. CHAIN OF CUSTODY FORM # AA-08723. CLEANUP PENDING PCB RESULTS FROM CHEM LAB. LAB RESULT RECEIVED 5/1/02 - 0137hrs. LSN# 02-03680. 730 PPM. EPA # ISSUED 5/1/02 - 0340. NYP 004 098 083. TANKER ORDERED FOR MORNING SHIFT.5/1/02=1455HRS O.S HOWELL REPORTS ALL LIQUIDS AND SOLIDS REMOVED FROM STRUCTURE NO SUMP FOUND IN STRUCTURE .SET OF 3MSTRTS.RACKED AND SECURED IN STRUCTURE.2-DRUMS OF SOLID DEBRI REMOVED.CREW CONTINUES TO WASH & PREPARE STRUCTURE FOR SODA BLASTING.NO GRIT ESTABLISH AS YET .GRIT PENDING GENERATION FROM BOB O'KANE EHS.5/1/02--1740HRS BANKHEAD REPORTS CLEANUP COMPLETED DOUBLED WASHED STRUCTURE ALSO SODA BLASTED STRUCTURE NO SUMPFOUND .TAG #37016 REMAINS PENDING GRIT.02-MAY-2002 1620HRS. TUDY REPORTS CHEM LAB TOOK WIPE SAMPLES 14 OF THEM AND 2 EXTRAS. FLUSH TRUCK STEAMED CLEANEDSTRUCTURE. TAG REMAINS.MATRIX: WIPE GRABDESCRIPTION: TEST POINT #1 TOTAL PCB 3 ug/100cm^2DESCRIPTION: TEST POINT #2 TOTAL PCB 7 ug/100cm^2DESCRIPTION: TEST POINT #3 TOTAL PCB 6 ug/100cm^2DESCRIPTION: TEST POINT #4 TOTAL PCB <1.0 ug/100cm^2DESCRIPTION: TEST POINT #5 TOTAL PCB 36 ug/100cm^2DESCRIPTION: TEST POINT #6 TOTAL PCB <1.0 ug/100cm^2DESCRIPTION: TEST POINT #7 TOTAL PCB <1.0 ug/100cm^2DESCRIPTION: TEST POINT #8 TOTAL PCB 9 ug/100cm^2DESCRIPTION: TEST POINT #9 TOTAL PCB 3 ug/100cm^2DESCRIPTION: TEST POINT #10 TOTAL PCB 2 ug/100cm^2DESCRIPTION: TEST POINT #11 TOTAL PCB <1.0 ug/100cm^2DESCRIPTION: TEST POINT #12 TOTAL PCB 4 ug/100cm^2DESCRIPTION: TEST POINT #13 TOTAL PCB 10 ug/100cm^2DESCRIPTION: TEST POINT #1 TOTAL PCB 3 ug/100cm^2Update - 5/3/02 - Wipe sample spot # 5 failed and will be recleaned then resampled.UPDATE: 07-MAY-2002 1300HRS GLODOWSKI FLUSH DEPT REPORTS SPOT # 5 DOUBLE WASHED AND SODA BLASTED. CHEMIST CAME ANDTOOK WIPE SAMPLE OF THAT ONE SPOT. PACKED IT DOWN AND ARE DOING THE ONE TRIP

MANHOLE 5289 (Continued) **S104283476**

RULE. TAG LEFT IN PLACE PENDING TEST RESULTS.UPDATE LAB RESULTS FOR GRAB SAMPLE #5 RECEIVED Total PCB <1 ug/100cm^2.Update 5/8/02 1000hrsK. Quest env. ops reports on location and removed env. stop tag # 37016. Incident closed.

Remarks: SPILL IN MANHOLE ON TOP OF 4 GALLONS OF WATER CON EDISON REF #142580 SPILL WAS UNABLE TO BE CLEANED UP WITHIN 24 HOURS DUE TO SAMPLES COMING BACK AT 730 PPM

Material:

Site ID:	185373
Operable Unit ID:	854526
Operable Unit:	01
Material ID:	522574
Material Code:	0066A
Material Name:	UNKNOWN PETROLEUM
Case No.:	Not reported
Material FA:	Petroleum
Quantity:	1
Units:	Gallons
Recovered:	No
Resource Affected:	Not reported
Oxygenate:	False

Tank Test:

---

388 **BARBEY ST & LIBERTY AV - BARBEY ST & LIBERTY AVE BROOKLYN, NY** **NY Spills** **S102147195** **N/A**

SPILLS:

Facility ID:	9308974
Facility Type:	ER
DER Facility ID:	140970
Site ID:	167318
DEC Region:	2
Spill Date:	10/25/1993
Spill Number/Closed Date:	9308974 / 11/1/1993
Spill Cause:	Unknown
Spill Class:	Known release with minimal potential for fire or hazard. DEC Response. Willing Responsible Party. Corrective action taken.
SWIS:	2401
Investigator:	MCTIBBE
Referred To:	Not reported
Reported to Dept:	10/25/1993
CID:	Not reported
Water Affected:	Not reported
Spill Source:	Unknown
Spill Notifier:	Local Agency
Cleanup Ceased:	11/1/1993
Cleanup Meets Std:	True
Last Inspection:	Not reported
Recommended Penalty:	False
UST Trust:	False
Remediation Phase:	0
Date Entered In Computer:	10/26/1993
Spill Record Last Update:	11/10/1993
Spiller Name:	Not reported

BARBEY ST & LIBERTY AV - (Continued) **S102147195**

Spiller Company: UNK TRUCK
Spiller Address: Not reported
Spiller City,St,Zip: NY
Spiller Company: 999
Contact Name: Not reported
Contact Phone: Not reported
DEC Memo: Prior to Sept, 2004 data translation this spill Lead_DEC Field was "TIBBE"
Remarks: FD ENROUTE - COMMAND POST #6 OR #2 FUEL - LIBERTY AVE - PENNSYLVANIA AVENUE. SANITATION SPREAD - COLLECTED SAND TO CLEAN UP.

Material:
Site ID: 167318
Operable Unit ID: 987915
Operable Unit: 01
Material ID: 391653
Material Code: 0003A
Material Name: #6 Fuel Oil
Case No.: Not reported
Material FA: Petroleum
Quantity: -1000
Units: Gallons
Recovered: No
Resource Affected: Not reported
Oxygenate: False

Tank Test:

---

388 **MANHOLE # 5292** **NY Spills** **S106721767**
LIBERTY AVE/BARBEY STREET **N/A**
BROOKLYN, NY

SPILLS:
Facility ID: 0409105
Facility Type: ER
DER Facility ID: 269008
Site ID: 333759
DEC Region: 2
Spill Date: 11/9/2004
Spill Number/Closed Date: 0409105 / 1/6/2005
Spill Cause: Unknown
Spill Class: Known release with minimal potential for fire or hazard. DEC Response. Willing Responsible Party. Corrective action taken.
SWIS: 2401
Investigator: JHOCONNE
Referred To: Not reported
Reported to Dept: 11/10/2004
CID: 73
Water Affected: Not reported
Spill Source: Commercial/Industrial
Spill Notifier: Responsible Party
Cleanup Ceased: Not reported
Cleanup Meets Std: False
Last Inspection: Not reported
Recommended Penalty: False
UST Trust: False
Remediation Phase: 0

MANHOLE # 5292 (Continued) **S106721767**

Date Entered In Computer:	11/17/2004
Spill Record Last Update:	4/13/2005
Spiller Name:	ERT DESK
Spiller Company:	MANHOLE # 5292
Spiller Address:	LIBERTY AVE/BARBEY STREET
Spiller City,St,Zip:	BROOKLYN, NY
Spiller Company:	001
Contact Name:	ERT DESK
Contact Phone:	(212) 580-8383
DEC Memo:	e2mis no. 156198:11/09/04 1700HRS WILLIAMS #11235 FOD REPORTS WHILE WORKING ON FDR 9B93 FOUND APPROX 1-PINT OF UNKNOWN OIL ON 50 GALLONS WATER IN MH-5292. IT APPEARS TO BE CONTAINED AT THIS TIME NO SEWERS OR WATERWAYS AFFECTED. 1-SAMPLE TAKEN ON 24HR DEC PROGRAM. ENVIR TAG#42313. CLEANUP PENDING TEST RESULT. CHAIN CUSTODY #DD-18345UPDATE 11-10-04 01:25HRS LAB SEQ# 04-09345-001 956 PPM. UPDATE: 11/10/04 - 0718190 Gal of liquids were sucked out of MH5292 by Astoria Tanker on 10 Nov 04. One drum of solid debris was taken out of the structure. 10 Gals of Biogen 760 were used and 5 Gal of Bulldog were used. No sump was found. The structure was double washed. Tag remains pending Soda Blast.Update : 0100 hrsAstoria Tanker removed 90 gallons of liquid from structure.Env. Ops. crew held zones for UG to do a lead joint cut out of feeder 9B93. UG removed lead joint and was put in drum. Two drums of lead, 956PPM PCB, cable and PPE, zone material generated from structure. Drums will be pick up by Astoria Corporate Transportation.Tag remains in place pending soda blast.Sent: Friday, November 19, 2004 3:50 PMSubject: Update for Liberty Ave & Barbey (Inc # 156198)Qns Env. Ops. crew: Vallone, Long & Walker double washed MH5292 with 5 gallons of Biogen 760. In addition, the crew soda blasted the manhole and a total of 290 gallons was transported to Astoria via tanker. 1 drum of solids was generated and was manifested & transported by Astoria Trans as PCB, Lead debris. At the conclusion of the job, a chemist from the Chem Lab took 11 wipe samples based on sampling grid on COC# DD10391. The yellow tag remains in place pending lab results.11/20/2004 14:07 HRS. -- RECEIVED 11 WIPE SAMPLE RESULTS:LAB SEQ # 04-09647-001, TEST POINT #1: 10 ug/100cm^2, Aroclor 1254LAB SEQ # 04-09647-002, TEST POINT #2: 7 ug/100cm^2, Aroclor 1254LAB SEQ # 04-09647-003, TEST POINT #3: 16 ug/100cm^2, Aroclor 1254LAB SEQ # 04-09647-004, TEST POINT #4: 18 ug/100cm^2, Aroclor 1254LAB SEQ # 04-09647-005, TEST POINT #5: 12 ug/100cm^2, Aroclor 1254LAB SEQ # 04-09647-006, TEST POINT #6: 87 ug/100cm^2, Aroclor 1254LAB SEQ # 04-09647-007, TEST POINT #7: 23 ug/100cm^2, Aroclor 1254LAB SEQ # 04-09647-008, TEST POINT #8: 5 ug/100cm^2, Aroclor 1254LAB SEQ # 04-09647-009, TEST POINT #9: 39 ug/100cm^2, Aroclor 1254LAB SEQ # 04-09647-010, TEST POINT 10: 64 ug/100cm^2, Aroclor 1254LAB SEQ # 04-09647-011, TEST POINT 11: 24 ug/100cm^2, Aroclor 125412/2/04On INC 156198 Op. Supv. Robert J. Hutchinson reports that Environmental Ops. crews Knox, Vallone & Walker performed second soda blasting of structure. 8 of the original 11 wipes failed. The crews used 10 gallons of BG 760 and 3 bags of Soda Blast agent at high pressure to decontaminate walls & floor of structure. Corp tanker removed 350 gallons of wash down liquid and 1 barrel of PPE, zone material & used soda blast agent were generated. Corp. trans. was called to transport barrel. Technician from Chem. Labs performed the second 8 wipes. Env. stop tag remains in place pending the results from wipes.Lab Sequence Number: 04-10020-001DESCRIPTION: T/P # 3 Aroclor 1260 < 1.0DESCRIPTION: T/P # 4 Aroclor 1254 1.5DESCRIPTION: T/P # 5 Aroclor 1260 < 1.0DESCRIPTION:

MANHOLE # 5292 (Continued) **S106721767**

T/P # 6 Aroclor 1260 < 1.0DESCRIPTION: T/P # 7 Aroclor 1260 < 1.0DESCRIPTION: T/P # 9 Aroclor 1254 3.4DESCRIPTION: T/P # 10 Aroclor 1254 1.2DESCRIPTION: T/P # 11 Aroclor 1260 < 1.0Env. Ops will respond and remove env. stop tag.

Remarks: 1 PINT SPILLED. TEST RESULTS CAME BACK GREATYER THEN 500PPMS NO TO 5 QUESTIONS; CONED #156198

Material:

Tank Test:

---

388 **MANHOLE 5292** **NY Spills** **S107407578**
LIBERTY AVE & BARBEY ST **N/A**
BROOKLYN, NY

SPILLS:

Facility ID:	9909143
Facility Type:	ER
DER Facility ID:	193589
Site ID:	235033
DEC Region:	2
Spill Date:	10/27/1999
Spill Number/Closed Date:	9909143 / 12/8/1999
Spill Cause:	Unknown
Spill Class:	Known release with minimal potential for fire or hazard. DEC Response. Willing Responsible Party. Corrective action taken.
SWIS:	2401
Investigator:	JHOCONNE
Referred To:	Not reported
Reported to Dept:	10/27/1999
CID:	388
Water Affected:	Not reported
Spill Source:	Unknown
Spill Notifier:	Affected Persons
Cleanup Ceased:	Not reported
Cleanup Meets Std:	False
Last Inspection:	Not reported
Recommended Penalty:	False
UST Trust:	False
Remediation Phase:	0
Date Entered In Computer:	10/27/1999
Spill Record Last Update:	5/23/2000
Spiller Name:	Not reported
Spiller Company:	UNKNOWN
Spiller Address:	Not reported
Spiller City,St,Zip:	NY
Spiller Company:	999
Contact Name:	CALLER
Contact Phone:	(212) 580-6764
DEC Memo:	Prior to Sept, 2004 data translation this spill Lead_DEC Field was "O'CONNELL"Con Ed E2MIS notes:2 quarts of unknown oil on 300 gallons of water. He found unknown oil while pulling cable on FDR 9B07. He does not see any oil filled (no joint regulator) equipment in hole. He also does not see any sump or sewer connections. He took a liquid sample. 0:15 hrs lab seq# 99-11378 < 1.0PPM. <1.0PPM cleanup completed using bio-gen 760 and tag#18962 removed. Incident is closed. Not reported

MANHOLE 5292 (Continued) **S107407578**

Remarks: caller reports 2 quart spill on 300 gallons of water in manhole. con ed#128678. sample taken cleanup pending lab results.

Material:

Site ID:	235033
Operable Unit ID:	1087835
Operable Unit:	01
Material ID:	298235
Material Code:	0066A
Material Name:	UNKNOWN PETROLEUM
Case No.:	Not reported
Material FA:	Petroleum
Quantity:	1
Units:	Gallons
Recovered:	No
Resource Affected:	Not reported
Oxygenate:	False

Tank Test:

---

388 **UNKNOWN** **NY Spills** **S107522439**
586 LIBERTY AVE **N/A**
BROOKLYN, NY

SPILLS:

Facility ID:	0512460
Facility Type:	ER
DER Facility ID:	308775
Site ID:	358780
DEC Region:	2
Spill Date:	1/27/2006
Spill Number/Closed Date:	0512460 / 3/20/2006
Spill Cause:	Other
Spill Class:	Known release with minimal potential for fire or hazard. DEC Response. Willing Responsible Party. Corrective action taken.
SWIS:	2401
Investigator:	HRPATEL
Referred To:	Not reported
Reported to Dept:	1/27/2006
CID:	444
Water Affected:	Not reported
Spill Source:	Unknown
Spill Notifier:	Other
Cleanup Ceased:	Not reported
Cleanup Meets Std:	False
Last Inspection:	Not reported
Recommended Penalty:	False
UST Trust:	False
Remediation Phase:	0
Date Entered In Computer:	1/27/2006
Spill Record Last Update:	3/20/2006
Spiller Name:	CHRIS HAAS
Spiller Company:	Not reported
Spiller Address:	586 LIBERTY AVE
Spiller City,St,Zip:	BROOKLYN, NY
Spiller Company:	001
Contact Name:	CHRIS HAAS

UNKNOWN (Continued) **S107522439**

Contact Phone: (718) 595-4784
DEC Memo: 01/27/06-Hiralkumar Patel. Left message for Chris at DEP (10:08AM)01/30/06 Sharif// Sharif visited the site on 01/27/06 afternoon.This is a building construction site.About half of the lot have been laid down with foundation stone and another half has piled up soil on it. The contractor found oil tank underground and spilled the oil while pulling out the oil tank with an excavator. This happened sometime in last week , but the contractor didn't call in a spill. DEC heard about the spill on 01/27/06 from NYC DEP and inspected the site.The whole area is actually going to be excavated down for construction of a new building. Needs to send contaminated soil letter toGDY Properties Inc87-20 139th StreetJamaica, NY 11435(718)206-0550Attn: Paul Ido01/30/06-Hiralkumar Patel. Talked with Mr. Mark (Cell: 917-559-5519)at Petroleum Tank. he is going on site and will call me back once he reach at site with more information.FAX of Petroleum Tank: (718) 858-4268Left message for Paul at GDY at 1:45PM.Received call from Paul, i have asked him to stop working on site until the investigation is done. he will send me some results he has, soon. FAX of Paul Ido: (718) 228-7406From Property Shark, when I tried 586, Liberty ave in Brooklyn, I got report for 584 Liberty Ave. and based on that data, i have found following data from PBS records.Total number of tanks on site: 7 all contined gasoline and closed and removed on Aug. 1st, 20014 tanks with capacity of 550 gal.3 tanks with capacity of 4000 gal.CSL has sent out to Paul. Faxed to Paul at GDY and Anthony at Petroleum.talked with Mark, as per him it was around 20-25 gal gasoline and its all cleaned up. the tank had capacity of 550 gal. there are 3 more tanks of same capacity in ground filed with gasoline. Petroleum tank will going to empty out those tank probably tomorrow. somebody else will take out those tanks. this property were in use as Gas station in past.spoke with Paul, and a person named Tarek Khouri from Langan will call me tomorrow regarding cleanup. Langan is the company who did phase I and phase II investigation on this site.01/31/06-Hiralkumar Patel. Received call from Tarek Khouri (212-479-5450) from Langan. as Tarek visited this site, he found four more tanks capacity of 550 gal and all five tanks exceeding 1100 gal limit. so Tarek has suggest Owner to get these tanks registered if not and submit application for closure. During phase-I and phase-II investigation, Langan has took five soil and five water samples and they have not found any contamination of VOC, SVOC or PCB except some metals in one soil and one groundwater sample. Today langan has dug out the area where the spill happened and piled in site. 5 more samples have taken out (4 from pile and 1 near to the part of site where construction is going on) and they will get report by Monday 6th Feb. Based on sample report, they will do further excavation of spill site. they going to take end point samples from excavation. Petroleum tank cleaners going to clean the remaining tanks. As they have not found any contamination where the construction is going on, i asked him to tell owner that they can do further construction, but if the sample next to that construction find any contamination, they have to stop where they are. Tarek will submit all the required documents and reports once he finished work. he also going to include the previous lab results of samples.Tarek at LanganFAX: (212) 479-5444Off. PH.: (212) 479-5450Cell: (201) 913-4325waiting to get call from Tarek regarding sample results (apprx. 6th Feb.)02/07/06-Hiralkumar Patel. left message for Tarek about lab results. got message from Tarek. as per him, he will receive results

UNKNOWN (Continued) **S107522439**

by end of day or tomorrow. as he went on site yesterday, he has taken end point samples from excavation pit of old tank and sent out for testing. waiting to get results.Left message for Tarek for lab results.Spoke with Tarek. as he get sample results he will send me. i have asked him to take samples from the location of remaining three tanks that needs to be taken out. Tarek will send me lab results as he get it and at end of process he will submit full report. First set of result will be mailed by end of tomorrow (8th Feb).02/10/06-Hiralkumar Patel. Received lab results for the samples there were taken out from excavated soil during tank removal. abstract of report:- samples shows exceedances for metals, VOCs and SVOCs.- USTs will be cleaned, content disposed of and the tanks removed offsite- end point samples has taken on 6th FEb.- no visual impacts, odors or PID readings in excavated area- final report consisting all disposal manifests, lab results, scrap metal tickets etc. will be submitted.----------Sample#1-----Sample#2------Sample#3 (ppb)Metals:Mercury----------0.336---------0.234--------0.328 (limit: 0.1)VOCs:4-Methyl-2-Pentanone----------624----------576 (limit: 100)Acetone----------1250---------1150 (limit: 200)Methylene Chloride----------624----------576 (limit: 100)SVOCs:Benzo (a) anthracene-----396---------1370----------953 (limit: 224)Benzo (a) pyrene---------346---------1090----------759 (limit: 61)Benzo (b) fluoranthene---344---------1260----------968 (limit: 220)Chrysene----------1340----------830 (limit: 400)Dibenzo (a,h) anthracene-40.6---------144----------79.6 (limit: 14)Received call from Tarek from Langan. He got end point sample results and will email me. as per him, owner is building condominium at site. because of some contamination of SVOCs, they will put vapor barrier. on top of barrier it will be 6 inch concrete and then a 6-8 ft. basement. condo will start at street level. I have asked Tarek to submit this plan in writing. he will send by Tuesday 14th Feb. as he hasn't found any contamination next to the building which is under construction, they are continuing their work.Received email from Tarek.----------Dear Kumar,I want to thank you for taking the time to discuss with me the 586Liberty Ave job and for your prompt response to our correspondences.As we discussed, we sent you on 9 Feb 2006 a letter report describingthe actions we took to date in response to the 27 January 2006 spill. Asummary of the letter report is as follows:*Spill Response: Soil samples were collected from thearea where the USTs had been located, and the samples were tested forTAGM VOCs, TAGM SVOCs, total metals, PCBs as well as for RCRAcharacteristics and TCLP RCRA metals. None of the samples identified anyhazardous characteristics nor exceeded TAGM for PCBs. The samples;however, identified some slight exceedances above TAGM for metals, VOCsand SVOCs. The laboratory results are now used to identify anappropriate solid waste disposal facility. Currently, the spill impactedsoil is stockpiled (about 300 cubic yards) at the Site awaitingarrangements with a permitted disposal facility. Once an approveddisposal facility is selected, Langan will oversee the excavation andloading of the impacted material for proper disposal. Langan will alsocomplete and signoff on the non-hazardous waste manifests on behalf ofGDY.*UST Closure: The five USTs are being cleaned, contentdisposed of and the tanks removed offsite per

UNKNOWN (Continued) **S107522439**

applicable NYSDEC and FDNYregulations. A copy of the waste manifests, scrap metal tickets and anaffidavit certifying that the closure was completed per applicableregulations will be submitted in the closure report. The soil where theUSTs were stored for cleaning will also be shipped offsite for disposalat permitted facilities.*End Point Sampling: The foundation contractor hascompleted the excavation (to a depth of 12-15 ft bgs) in the area wherethe USTs have been removed. On 6 February 2006, Langan re-visited theSite and collected end point samples from the walls (EP-LIB1, EP-LIB2,EP-LIB3) and bottom (EP-LIB4) of the excavation area. The samples weretested for TAGM VOCs, TAGM SVOCs, total metals, PCBs, and STARS VOCS andSVOCs. Langan also screened the excavated area visually and with aphoto-ionization detector (PID). No visual impacts, odors or PIDreadings were identified. The soil appeared to be virgin sandy material.As you can see from the attached data, none of the samples exceeded TAGMRSCOs for PCBs and VOCs. The bottom endpoint sample had no TAGM RSCOsexceedances at all. The other three endpoint samples had minimal TAGMRSCOs exceedances only for metals and PAHs. Based on the detectedlevels, it appears that the exceedances are due to background siteconditions and not related to the spill itself.*Foundation Work: Langan conducted a Limited Phase IISite Investigation at this Site in September 2005. The soil borings thatwere conducted for the Phase II, and a sample taken from the virginsandy material next to the existing foundation on 31 January 2006(WC-LIB1-013106), indicate that the native soil onsite meets TAGMcriteria for VOCs, SVOCs, metals and PCBs. Water samples taken duringthe Phase II exhibited some metals exceedances, which were attributed tothe turbidity of the samples. The bottom end point sample discussedabove also supports the fact the native soil meets TAGM RSCOs.*The client intends to construct seven three-story condounits. The cellar level will be used for storage and as a boiler room,and will not be an occupied space. The first floor (street level) andthe remaining two other floors will be livable space. The foundationwork will be to excavate 12-15 ft below ground surface all the way tothe native sandy material (tested and confirmed to be clean), install an8 mil water/vapor barrier and a 6" concrete slab.The source of the spill and contaminated material surrounding the USTshave been removed. The foundation will be water/vapor proof and builton native sandy soil (meets TAGM). The GW, previously tested, had noTOGS exceedances for VOCs, SVOCs, or PCBs. The soil remaining aroundthe excavation area did not exhibit indications of contamination (i.e.,staining, odor, and/or elevated PID readings), and the minor PAHsexceedances are more likely related to historic urban fill, typical ofconstruction sites in New York City. As such, the risk of humanexposure is minimal or non existent and the existing conditions do notrepresent an imminent threat to human health or the environment.As discussed, we will continue with the foundation and constructionwork, and will keep you updated of the work progress. Once the impactedmaterial is removed and the tank closure documents are received, we willsend you a spill closure report to close the spill.In the meantime, please call with any questions.Thank you again.Tarek <<586 Libery Ave - End Point Samples - Summary Tables Feb 06. pdf.pdf>> <<sa40432final1.pdf>>
----------Received end point sample result. samples shows little excedence from limit in SVOCs.As talked with Tarek, they have installed vapor barrier in foundation where the construction is going on. he will include its detail in final report. and the area where the tanks are, it will be

UNKNOWN (Continued) **S107522439**

used for parking or storage. there will be no residential building.**Tarek will send me final report.(check detail of vapor barrier in foundation where the construction is) **03/13/06-Hiralkumar Patel. Spoke with Tarek. they are preparing final report and will complete it by next Monday Mar. 20.03/20/06-Hiralkumar Patel. Received UST closure report from Langan. this report also contains Limited Phase II Environmental Site Investigation Report. abstract of report:- the celler level of the building will be used for storage and as a boiler room, and will not be an occupied space. the first floor (street level) and the remaining two other floors will be livable space. - foundation work involves excavation 12-15 ft below ground surface reaching native sandy mateial, installation of an 8 mil water/vapor barrier and a 6" concrete slab.- five 550 gal USTs were discorved on the western portion of the site during excavation for the development.- subsurface soil samples taken during the Phase II ESI exhibited no exceedence for PCBs, VOCs or SVOCs. one subsurface soil sample exhibited slight exceedances for metals that were attributed to naturally occuring conditions or background characteritics.- no VOCs, SVOCs or PCBs were present in groundwater. all groundwater samples had metals exceedances. it is likely that the elevated metal levels in the groundwater are related tothe high turbidity of the samples and the nature of the groundwater itself.- all five USTs appeared to be intact and in good condition.- the excavation pit appeared to be virgin sandy material. no staining, odors or elevated PID readings were observed.- impacted soil was stockpiled at site. Langan later samples for lab analysis for proper waste characterization. no PID readings were identified.- after stockpiled contaminated soil was removed fromt the site, ground surface samples were taken from where the stockpile had been located. samples shows little exceedence for metals.- groundwater encountered between 24 ft to 32 ft.as report shows only little exceedance for some SVOCs and some metals including mercury and that is because of historic urban fill and groundwater has some metals and that because of high turbidity and installation of vapor barrier, case is closed.NFA sent out to GDY Properties. faxed to GDY properties and Langan.

Remarks: THIS CAME INTO DEP ANNY. UNSURE WHAT EXACTLEY IS GOING ON, GAS TANKS HAVE BEEN IN GROUND FOR OVER 50 YEARS AND THEY ARE BEING REMOVED:01/28/06 10:23 - CALL FROM ANTHONY CHARLES FROM PETROLEUM TANK CLEANERS 718-624-4842 REPORTING APPROX 25 GALLONS OF #2 FUEL OIL WAS SPILLED. CLEAN UP IS IN PROGRESS.

Material:

Site ID:	358780
Operable Unit ID:	1116007
Operable Unit:	01
Material ID:	2106121
Material Code:	0009
Material Name:	Gasoline
Case No.:	Not reported
Material FA:	Petroleum
Quantity:	0
Units:	Gallons
Recovered:	No
Resource Affected:	Not reported
Oxygenate:	False

UNKNOWN (Continued) **S107522439**

Tank Test:

---

388 **EDR US Hist Auto Stat** **1015559660**
579 LIBERTY AVE **N/A**
BROOKLYN, NY 11207

EDR Historical Auto Stations:
Name: M & D AUTO REPAIR
Year: 2012
Address: 579 LIBERTY AVE

---

389 **R & O MGMT CORP** **NY AST** **A100350472**
2754 PITKIN AVE **N/A**
BROOKLYN, NY 11208

AST:
Region: STATE
DEC Region: 2
Site Status: Active
Facility Id: 2-611367
Program Type: PBS
UTM X: 595477.48884999997
UTM Y: 4503360.5523499995
Expiration Date: 01/07/2015
Site Type: Apartment Building/Office Building

Affiliation Records:
Site Id: 435821
Affiliation Type: Facility Owner
Company Name: R & O MGMT CORP
Contact Type: MGR
Contact Name: KHEMRAJ MOSAPHIR
Address1: 2754 PITKIN AVE
Address2: Not reported
City: BROOKLYN
State: NY
Zip Code: 11208
Country Code: 001
Phone: (917) 370-2763
EMail: Not reported
Fax Number: Not reported
Modified By: MSBAPTIS
Date Last Modified: 6/8/2010

Site Id: 435821
Affiliation Type: Mail Contact
Company Name: R & O MGMT CORP
Contact Type: Not reported
Contact Name: KHEMRAJ MOSAPHIR
Address1: 109-14 VAN WYCKE EXPRESSWAY
Address2: Not reported
City: SOUTH OZONE PARK
State: NY
Zip Code: 11420
Country Code: 001

R & O MGMT CORP (Continued) **A100350472**

Phone:	(917) 370-2763
EMail:	Not reported
Fax Number:	Not reported
Modified By:	MSBAPTIS
Date Last Modified:	6/8/2010

Site Id:	435821
Affiliation Type:	On-Site Operator
Company Name:	R & O MGMT CORP
Contact Type:	Not reported
Contact Name:	JOE
Address1:	Not reported
Address2:	Not reported
City:	Not reported
State:	NN
Zip Code:	Not reported
Country Code:	001
Phone:	(917) 370-2763
EMail:	Not reported
Fax Number:	Not reported
Modified By:	MSBAPTIS
Date Last Modified:	6/8/2010

Site Id:	435821
Affiliation Type:	Emergency Contact
Company Name:	R & O MGMT CORP
Contact Type:	Not reported
Contact Name:	KHEMRAJ MOSAPHIR
Address1:	Not reported
Address2:	Not reported
City:	Not reported
State:	NN
Zip Code:	Not reported
Country Code:	001
Phone:	(917) 370-2763
EMail:	Not reported
Fax Number:	Not reported
Modified By:	MSBAPTIS
Date Last Modified:	6/8/2010

Tank Info:

Tank Number:	001
Tank Id:	234801
Material Code:	0001
Common Name of Substance:	#2 Fuel Oil (On-Site Consumption)

Equipment Records:

L00 - Piping Leak Detection - None
B01 - Tank External Protection - Painted/Asphalt Coating
F00 - Pipe External Protection - None
I04 - Overfill - Product Level Gauge (A/G)
A00 - Tank Internal Protection - None
D01 - Pipe Type - Steel/Carbon Steel/Iron
G00 - Tank Secondary Containment - None
H99 - Tank Leak Detection - Other

R & O MGMT CORP (Continued) **A100350472**

J02 - Dispenser - Suction Dispenser
C01 - Pipe Location - Aboveground
E00 - Piping Secondary Containment - None
K00 - Spill Prevention - None

Tank Location:	2
Tank Type:	Steel/Carbon Steel/Iron
Tank Status:	In Service
Pipe Model:	Not reported
Install Date:	08/16/1964
Capacity Gallons:	3000
Tightness Test Method:	NN
Date Test:	Not reported
Next Test Date:	Not reported
Date Tank Closed:	Not reported
Register:	True
Modified By:	MSBAPTIS
Last Modified:	06/08/2010
Material Name:	#2 Fuel Oil (On-Site Consumption)

---

389 **CONNECTION/BUS STOP FRENCH DRY CLEANERS** **NY DRYCLEANERS** **S110246282**
2753 PITKIN AVENUE **N/A**
BROOKLYN, NY 11208

DRYCLEANERS:

Facility ID:	2-6105-00536
Phone Number:	718-827-1700
Region:	Not reported
Registration Effective Date:	5/19/2005
Inspection Date:	08DEC26
Install Date:	99/05/08
Drop Shop:	Not reported
Shutdown:	Y
Alternate Solvent:	Not reported
Current Business:	Not reported

---

389 **CONNECTION DRY CLEANERS** **FINDS** **1008200464**
2753 PITKIN AVE **N/A**
BROOKLYN, NY 11208

FINDS:

Registry ID: 110022333474

Environmental Interest/Information System
AFS (Aerometric Information Retrieval System (AIRS) Facility Subsystem) replaces the former Compliance Data System (CDS), the National Emission Data System (NEDS), and the Storage and Retrieval of Aerometric Data (SAROAD). AIRS is the national repository for information concerning airborne pollution in the United States. AFS is used to track emissions and compliance data from industrial plants. AFS data are utilized by states to prepare State Implementation Plans to comply with regulatory programs and by EPA as an input for the estimation of total national emissions. AFS is undergoing a major redesign to support facility operating permits required under Title V of the Clean Air Act.

CONNECTION DRY CLEANERS (Continued) **1008200464**

RCRAInfo is a national information system that supports the Resource Conservation and Recovery Act (RCRA) program through the tracking of events and activities related to facilities that generate, transport, and treat, store, or dispose of hazardous waste. RCRAInfo allows RCRA program staff to track the notification, permit, compliance, and corrective action activities required under RCRA.

FIS (New York - Facility Information System) is New York's Department of Environmental Conservation (DEC) information system for tracking environmental facility information found across the State.

---

389 **EDR US Hist Cleaners** **1015032968**
2753 PITKIN AVE **N/A**
BROOKLYN, NY 11208

EDR Historical Cleaners:

Name:	BUS STOP FRENCH DRY CLEANERS LTD
Year:	2001
Address:	2753 PITKIN AVE
Name:	BUS STOP FRENCH DRYCLEANERS LTD
Year:	2002
Address:	2753 PITKIN AVE
Name:	VILLA FRENCH CLEANERS CORP
Year:	2002
Address:	2753 PITKIN AVE
Name:	CONNECTION DRY CLEANERS
Year:	2007
Address:	2753 PITKIN AVE
Name:	CONNECTION DRY CLEANERS
Year:	2008
Address:	2753 PITKIN AVE

---

389 **VILLA FRENCH CLEANERS** **RCRA NonGen / NLR** **1000790729**
2753 PITKIN AVE **NY MANIFEST** **NYD987022159**
BROOKLYN, NY 11208

RCRA NonGen / NLR:

Date form received by agency:	01/01/2007
Facility name:	VILLA FRENCH CLEANERS
Facility address:	2753 PITKIN AVE BROOKLYN, NY 11208
EPA ID:	NYD987022159
Mailing address:	PITKIN AVE BROOKLYN, NY 11208
Contact:	DARLENE ARCHER
Contact address:	PITKIN AVE BROOKLYN, NY 11208
Contact country:	US
Contact telephone:	(718) 827-1700
Contact email:	Not reported
EPA Region:	02

VILLA FRENCH CLEANERS (Continued) **1000790729**

Classification: Non-Generator
Description: Handler: Non-Generators do not presently generate hazardous waste

Owner/Operator Summary:
Owner/operator name: SAMS III QUEENS INC
Owner/operator address: 2752-55 PITKIN AVE
BROOKLYN, NY 11208
Owner/operator country: US
Owner/operator telephone: (718) 827-1700
Legal status: Private
Owner/Operator Type: Operator
Owner/Op start date: 01/01/2001
Owner/Op end date: Not reported

Owner/operator name: FRENCH DRY CLEANERS LTD
Owner/operator address: NOT REQUIRED
NOT REQUIRED, NY 99999
Owner/operator country: US
Owner/operator telephone: (212) 555-1212
Legal status: Private
Owner/Operator Type: Owner
Owner/Op start date: 03/27/2001
Owner/Op end date: Not reported

Owner/operator name: FRENCH DRY CLEANERS LTD
Owner/operator address: NOT REQUIRED
NOT REQUIRED, NY 99999
Owner/operator country: US
Owner/operator telephone: (212) 555-1212
Legal status: Private
Owner/Operator Type: Operator
Owner/Op start date: 03/27/2001
Owner/Op end date: Not reported

Handler Activities Summary:
U.S. importer of hazardous waste: No
Mixed waste (haz. and radioactive): No
Recycler of hazardous waste: No
Transporter of hazardous waste: No
Treater, storer or disposer of HW: No
Underground injection activity: No
On-site burner exemption: No
Furnace exemption: No
Used oil fuel burner: No
Used oil processor: No
User oil refiner: No
Used oil fuel marketer to burner: No
Used oil Specification marketer: No
Used oil transfer facility: No
Used oil transporter: No

Historical Generators:
Date form received by agency: 01/01/2006
Site name: VILLA FRENCH CLEANERS
Classification: Not a generator, verified

VILLA FRENCH CLEANERS (Continued) **1000790729**

Date form received by agency: 03/27/2001
Site name: VILLA FRENCH CLEANERS
Classification: Small Quantity Generator

Date form received by agency: 07/08/1999
Site name: VILLA FRENCH CLEANERS
Classification: Not a generator, verified

Date form received by agency: 11/19/1992
Site name: VILLA FRENCH CLEANERS
Classification: Small Quantity Generator

Hazardous Waste Summary:
Waste code: D007
Waste name: CHROMIUM

Waste code: D039
Waste name: TETRACHLOROETHYLENE

Waste code: D040
Waste name: TRICHLOROETHYLENE

Waste code: F002
Waste name: THE FOLLOWING SPENT HALOGENATED SOLVENTS: TETRACHLOROETHYLENE, METHYLENE CHLORIDE, TRICHLOROETHYLENE, 1,1,1-TRICHLOROETHANE, CHLOROBENZENE, 1,1,2-TRICHLORO-1,2,2-TRIFLUOROETHANE, ORTHO-DICHLOROBENZENE, TRICHLOROFLUOROMETHANE, AND 1,1,2-TRICHLOROETHANE; ALL SPENT SOLVENT MIXTURES/BLENDS CONTAINING, BEFORE USE, A TOTAL OF TEN PERCENT OR MORE (BY VOLUME) OF ONE OR MORE OF THE ABOVE HALOGENATED SOLVENTS OR THOSE LISTED IN F001, F004, OR F005, AND STILL BOTTOMS FROM THE RECOVERY OF THESE SPENT SOLVENTS AND SPENT SOLVENT MIXTURES.

Violation Status: No violations found

NY MANIFEST:
EPA ID: NYD987022159
Country: USA

Mailing Info:
Name: VILLA FRENCH CLEANERS
Contact: VILLA FRENCH CLEANERS
Address: 2753 PITKIN AVENUE
City/State/Zip: BROOKLYN, NY 11208
Country: USA
Phone: 718-827-1700

Manifest:

Document ID: NYC6814416
Manifest Status: Not reported
Trans1 State ID: NYC94889J
Trans2 State ID: NY044
Generator Ship Date: 07/30/2002
Trans1 Recv Date: 07/30/2002
Trans2 Recv Date: 08/02/2002
TSD Site Recv Date: 08/02/2002

VILLA FRENCH CLEANERS (Continued) **1000790729**

Part A Recv Date:	Not reported
Part B Recv Date:	Not reported
Generator EPA ID:	NYD987022159
Trans1 EPA ID:	SCR000075150
Trans2 EPA ID:	71629976
TSDF ID:	OHD980587364
Waste Code:	F002 - HALO SOLV + STILL BOTTOMS FM REC OF SOLV
Quantity:	00070
Units:	P - Pounds
Number of Containers:	001
Container Type:	DF - Fiberboard or plastic drums (glass)
Handling Method:	B Incineration, heat recovery, burning.
Specific Gravity:	01.00
Waste Code:	F002 - HALO SOLV + STILL BOTTOMS FM REC OF SOLV
Quantity:	00390
Units:	P - Pounds
Number of Containers:	002
Container Type:	DF - Fiberboard or plastic drums (glass)
Handling Method:	B Incineration, heat recovery, burning.
Specific Gravity:	01.00
Year:	2002

Document ID:	NYC5812918
Manifest Status:	Not reported
Trans1 State ID:	NYCGF1411
Trans2 State ID:	NJ044
Generator Ship Date:	03/13/2001
Trans1 Recv Date:	03/13/2001
Trans2 Recv Date:	03/16/2001
TSD Site Recv Date:	03/22/2001
Part A Recv Date:	Not reported
Part B Recv Date:	Not reported
Generator EPA ID:	NYD987022159
Trans1 EPA ID:	SCR000075150
Trans2 EPA ID:	NJD071629976
TSDF ID:	OHD980587364
Waste Code:	F002 - HALO SOLV + STILL BOTTOMS FM REC OF SOLV
Quantity:	00195
Units:	P - Pounds
Number of Containers:	001
Container Type:	DM - Metal drums, barrels
Handling Method:	B Incineration, heat recovery, burning.
Specific Gravity:	01.00
Year:	2001

Document ID:	NYC6527340
Manifest Status:	Not reported
Trans1 State ID:	NYCGF1411
Trans2 State ID:	Not reported
Generator Ship Date:	06/07/2001
Trans1 Recv Date:	06/07/2001
Trans2 Recv Date:	Not reported
TSD Site Recv Date:	06/15/2001
Part A Recv Date:	Not reported
Part B Recv Date:	Not reported

VILLA FRENCH CLEANERS (Continued) **1000790729**

Generator EPA ID:	NYD987022159
Trans1 EPA ID:	SCR000075150
Trans2 EPA ID:	Not reported
TSDF ID:	OHD980587364
Waste Code:	F002 - HALO SOLV + STILL BOTTOMS FM REC OF SOLV
Quantity:	00060
Units:	P - Pounds
Number of Containers:	001
Container Type:	DF - Fiberboard or plastic drums (glass)
Handling Method:	B Incineration, heat recovery, burning.
Specific Gravity:	01.00
Year:	2001

Document ID:	NYG0158688
Manifest Status:	Completed after the designated time period for a TSDF to get a copy to the DEC
Trans1 State ID:	XZ90GR501
Trans2 State ID:	Not reported
Generator Ship Date:	06/24/1997
Trans1 Recv Date:	06/24/1997
Trans2 Recv Date:	/ /
TSD Site Recv Date:	07/07/1997
Part A Recv Date:	08/21/1997
Part B Recv Date:	07/29/1997
Generator EPA ID:	NYD987022159
Trans1 EPA ID:	NJD000564906
Trans2 EPA ID:	Not reported
TSDF ID:	NYD082785429
Waste Code:	F002 - HALO SOLV + STILL BOTTOMS FM REC OF SOLV
Quantity:	00070
Units:	P - Pounds
Number of Containers:	001
Container Type:	DM - Metal drums, barrels
Handling Method:	B Incineration, heat recovery, burning.
Specific Gravity:	100
Year:	1997

Document ID:	NYC2248029
Manifest Status:	Completed copy
Trans1 State ID:	LP3931NY
Trans2 State ID:	Not reported
Generator Ship Date:	04/16/1993
Trans1 Recv Date:	04/16/1993
Trans2 Recv Date:	/ /
TSD Site Recv Date:	04/16/1993
Part A Recv Date:	05/24/1993
Part B Recv Date:	04/27/1993
Generator EPA ID:	NYD987022159
Trans1 EPA ID:	ILD051060408
Trans2 EPA ID:	Not reported
TSDF ID:	NYD980785760
Waste Code:	F002 - HALO SOLV + STILL BOTTOMS FM REC OF SOLV
Quantity:	00060
Units:	P - Pounds
Number of Containers:	001
Container Type:	DM - Metal drums, barrels

VILLA FRENCH CLEANERS (Continued) **1000790729**

Handling Method: B Incineration, heat recovery, burning.
Specific Gravity: 100
Year: 1993

Document ID: NYC2394303
Manifest Status: Completed copy
Trans1 State ID: GF3013NY
Trans2 State ID: Not reported
Generator Ship Date: 07/07/1993
Trans1 Recv Date: 07/07/1993
Trans2 Recv Date: / /
TSD Site Recv Date: 07/07/1993
Part A Recv Date: 07/16/1993
Part B Recv Date: 07/15/1993
Generator EPA ID: NYD987022159
Trans1 EPA ID: ILD984908202
Trans2 EPA ID: Not reported
TSDF ID: NYD980785760
Waste Code: F002 - HALO SOLV + STILL BOTTOMS FM REC OF SOLV
Quantity: 00060
Units: P - Pounds
Number of Containers: 001
Container Type: DM - Metal drums, barrels
Handling Method: B Incineration, heat recovery, burning.
Specific Gravity: 100
Year: 1993

Document ID: NYC2293413
Manifest Status: Completed copy
Trans1 State ID: AM6252NY
Trans2 State ID: Not reported
Generator Ship Date: 05/14/1993
Trans1 Recv Date: 05/14/1993
Trans2 Recv Date: / /
TSD Site Recv Date: 05/14/1993
Part A Recv Date: 05/24/1993
Part B Recv Date: 05/24/1993
Generator EPA ID: NYD987022159
Trans1 EPA ID: ILD051060408
Trans2 EPA ID: Not reported
TSDF ID: NYD980785760
Waste Code: F002 - HALO SOLV + STILL BOTTOMS FM REC OF SOLV
Quantity: 00195
Units: P - Pounds
Number of Containers: 001
Container Type: DF - Fiberboard or plastic drums (glass)
Handling Method: B Incineration, heat recovery, burning.
Specific Gravity: 100
Year: 1993

Document ID: NYC2352767
Manifest Status: Completed copy
Trans1 State ID: LP3931NY
Trans2 State ID: Not reported

VILLA FRENCH CLEANERS (Continued) **1000790729**

Generator Ship Date:	06/11/1993
Trans1 Recv Date:	06/11/1993
Trans2 Recv Date:	/ /
TSD Site Recv Date:	06/11/1993
Part A Recv Date:	06/22/1993
Part B Recv Date:	06/22/1993
Generator EPA ID:	NYD987022159
Trans1 EPA ID:	ILD984908202
Trans2 EPA ID:	Not reported
TSDF ID:	NYD980785760
Waste Code:	F002 - HALO SOLV + STILL BOTTOMS FM REC OF SOLV
Quantity:	00040
Units:	P - Pounds
Number of Containers:	001
Container Type:	DM - Metal drums, barrels
Handling Method:	B Incineration, heat recovery, burning.
Specific Gravity:	100
Year:	1993

Document ID:	NYC2109159
Manifest Status:	Completed copy
Trans1 State ID:	GF3913NY
Trans2 State ID:	Not reported
Generator Ship Date:	01/19/1993
Trans1 Recv Date:	01/19/1993
Trans2 Recv Date:	/ /
TSD Site Recv Date:	01/19/1993
Part A Recv Date:	01/29/1993
Part B Recv Date:	01/29/1993
Generator EPA ID:	NYD987022159
Trans1 EPA ID:	ILD051060408
Trans2 EPA ID:	Not reported
TSDF ID:	NYD980785760
Waste Code:	F002 - HALO SOLV + STILL BOTTOMS FM REC OF SOLV
Quantity:	00195
Units:	P - Pounds
Number of Containers:	001
Container Type:	DF - Fiberboard or plastic drums (glass)
Handling Method:	B Incineration, heat recovery, burning.
Specific Gravity:	100
Year:	1993

Document ID:	NYC2165613
Manifest Status:	Completed copy
Trans1 State ID:	LP3931NY
Trans2 State ID:	Not reported
Generator Ship Date:	02/17/1993
Trans1 Recv Date:	02/17/1993
Trans2 Recv Date:	/ /
TSD Site Recv Date:	02/17/1993
Part A Recv Date:	02/25/1993
Part B Recv Date:	02/25/1993
Generator EPA ID:	NYD987022159
Trans1 EPA ID:	ILD051060408
Trans2 EPA ID:	Not reported

VILLA FRENCH CLEANERS (Continued) **1000790729**

TSDF ID:	NYD980785760
Waste Code:	F002 - HALO SOLV + STILL BOTTOMS FM REC OF SOLV
Quantity:	00195
Units:	P - Pounds
Number of Containers:	001
Container Type:	DF - Fiberboard or plastic drums (glass)
Handling Method:	B Incineration, heat recovery, burning.
Specific Gravity:	100
Year:	1993

Document ID:	NYC2207272
Manifest Status:	Completed copy
Trans1 State ID:	LP3931NY
Trans2 State ID:	Not reported
Generator Ship Date:	03/19/1993
Trans1 Recv Date:	03/19/1993
Trans2 Recv Date:	/ /
TSD Site Recv Date:	03/19/1993
Part A Recv Date:	03/26/1993
Part B Recv Date:	03/30/1993
Generator EPA ID:	NYD987022159
Trans1 EPA ID:	ILD051060408
Trans2 EPA ID:	Not reported
TSDF ID:	NYD980785760
Waste Code:	F002 - HALO SOLV + STILL BOTTOMS FM REC OF SOLV
Quantity:	00060
Units:	P - Pounds
Number of Containers:	001
Container Type:	DM - Metal drums, barrels
Handling Method:	B Incineration, heat recovery, burning.
Specific Gravity:	100
Year:	1993

---

390 **WYONA AUTO REPAIR** **FINDS** **1007740389**
146 WYONA STREET **N/A**
BROOKLYN, NY 11207

FINDS:

Registry ID: 110019027550

Environmental Interest/Information System

FIS (New York - Facility Information System) is New York's Department of Environmental Conservation (DEC) information system for tracking environmental facility information found across the State.

390 **EDR US Hist Auto Stat** **1015231476** **N/A**

146 WYONA ST
BROOKLYN, NY 11207

EDR Historical Auto Stations:

Name:	WYONA AUTO REPAIR
Year:	1999
Address:	146 WYONA ST
Name:	WYONA AUTO REPAIR
Year:	2000
Address:	146 WYONA ST
Name:	WYONA AUTO REPAIR
Year:	2001
Address:	146 WYONA ST
Name:	WYONA AUTO REPAIR
Year:	2002
Address:	146 WYONA ST
Name:	WYONA AUTO REPAIR
Year:	2003
Address:	146 WYONA ST
Name:	MERTYS AUTO REPAIR
Year:	2004
Address:	146 WYONA ST
Name:	WYONA AUTO REPAIR
Year:	2005
Address:	146 WYONA ST
Name:	WYONA AUTO REPAIR
Year:	2006
Address:	146 WYONA ST
Name:	WYONA AUTO REPAIR
Year:	2007
Address:	146 WYONA ST
Name:	WYONA AUTO REPAIR
Year:	2008
Address:	146 WYONA ST
Name:	WYONA AUTO REPAIR
Year:	2009
Address:	146 WYONA ST
Name:	MERTYS AUTO REPAIR
Year:	2010
Address:	146 WYONA ST
Name:	WYONA AUTO REPAIR
Year:	2011
Address:	146 WYONA ST
Name:	WYONA AUTO REPAIR
Year:	2012

(Continued) **1015231476**

Address: 146 WYONA ST

---

390 **TRANSMISSION REPAIR SHOP** **NY Spills** **S109582170**
143 WYONA STREET **N/A**
BROOKLYN, NY

SPILLS:

Facility ID:	0900901
Facility Type:	ER
DER Facility ID:	362030
Site ID:	412861
DEC Region:	2
Spill Date:	4/23/2009
Spill Number/Closed Date:	0900901 / 4/24/2009
Spill Cause:	Other
Spill Class:	Possible release with minimal potential for fire or hazard or Known release with no damage. DEC Response. Willing Responsible Party. Corrective action taken.
SWIS:	2401
Investigator:	RMPIPER
Referred To:	Not reported
Reported to Dept:	4/23/2009
CID:	Not reported
Water Affected:	Not reported
Spill Source:	Commercial/Industrial
Spill Notifier:	Other
Cleanup Ceased:	Not reported
Cleanup Meets Std:	False
Last Inspection:	Not reported
Recommended Penalty:	False
UST Trust:	False
Remediation Phase:	0
Date Entered In Computer:	4/23/2009
Spill Record Last Update:	4/24/2009
Spiller Name:	Not reported
Spiller Company:	UNKNOWN
Spiller Address:	Not reported
Spiller City,St,Zip:	NY
Spiller Company:	999
Contact Name:	JOE FASANELLA
Contact Phone:	(718) 422-8700
DEC Memo:	04/23/09-Hiralkumar Patel. spoke with Joe at OEM. roof collapsed at repair shop and multiple 55 gal drums leaking unknown liquid. FDNY, NYPD, NYC DOB & NYC OEM on scene.DEC Piper responded. Building did not collapse. Roof calved a bit. No drums were crushed. Sloppy houskeeping was observed and I instructed shop to clean and be more aware in fututre. Closed.
Remarks:	CALLER STATES THAT DUE TO A STRUCTURE COLLAPSING UNK DRUMS OF OIL HAVE SPILLED TO THE BASEMENT AND UNK RESOURCE.

Material:

Site ID:	412861
Operable Unit ID:	1169314
Operable Unit:	01
Material ID:	2160968
Material Code:	0066A
Material Name:	UNKNOWN PETROLEUM
Case No.:	Not reported

TRANSMISSION REPAIR SHOP (Continued) **S109582170**

Material FA: Petroleum
Quantity: Not reported
Units: Gallons
Recovered: Not reported
Resource Affected: Not reported
Oxygenate: False

Tank Test:

---

390 **EDR US Hist Auto Stat** **1015227090**
143 WYONA ST **N/A**
BROOKLYN, NY 11207

EDR Historical Auto Stations:

Name: NATIONAL TRANSMISSION
Year: 1999
Address: 143 WYONA ST

Name: NATIONAL TRANSMISSION
Year: 2000
Address: 143 WYONA ST

Name: SC AUTOMATIC TRANSMISSION INC
Year: 2001
Address: 143 WYONA ST

Name: AAMCO TRANSMISSION TORKFLITE INC
Year: 2002
Address: 143 WYONA ST

Name: NATIONAL TRANSMISSION
Year: 2003
Address: 143 WYONA ST

Name: NATIONAL TRANSMISSION
Year: 2004
Address: 143 WYONA ST

Name: NATIONAL TRANSMISSION
Year: 2005
Address: 143 WYONA ST

Name: NATIONAL TRANSMISSION
Year: 2006
Address: 143 WYONA ST

Name: NEW BEST TRANSMISSION
Year: 2007
Address: 143 WYONA ST

Name: NEW BEST TRANSMISSION
Year: 2010
Address: 143 WYONA ST

390 **NICKS IRON WORKS, INC** **FINDS** **1016723422**
143 WYONA STREET **N/A**
BROOKLYN, NY 11207

FINDS:

Registry ID: 110057233729

Environmental Interest/Information System
OSHA ESTABLISHMENT

---

391 **EDR US Hist Cleaners** **1015064080**
461 LIBERTY AVE **N/A**
BROOKLYN, NY 11207

EDR Historical Cleaners:

Name: EAST NEW YORK LAUNDROMAT
Year: 1999
Address: 461 LIBERTY AVE

Name: EAST NEW YORK LAUNDROMAT
Year: 2000
Address: 461 LIBERTY AVE

Name: EAST NEW YORK LAUNDROMAT
Year: 2001
Address: 461 LIBERTY AVE

Name: EAST NEW YORK LAUNDROMAT
Year: 2002
Address: 461 LIBERTY AVE

Name: EAST NEW YORK LAUNDROMAT
Year: 2003
Address: 461 LIBERTY AVE

---

391 **ENGINE CO. 332/LADD. CO. 175 FDNY -DDC** **NY LTANKS** **S102672911**
165 BRADFORD STREET **N/A**
EAST NEW YORK, NY

LTANKS:

Site ID: 95094
Spill Number/Closed Date: 9709284 / 9/8/1999
Spill Date: 11/10/1997
Spill Cause: Tank Failure
Spill Source: Commercial/Industrial
Spill Class: Known release that creates potential for fire or hazard. DEC Response. Willing Responsible Party. Corrective action taken.
Cleanup Ceased: Not reported
Cleanup Meets Standard: False
SWIS: 2401
Investigator: ADZHITOM
Referred To: Not reported
Reported to Dept: 11/10/1997
CID: 351
Water Affected: Not reported
Spill Notifier: Other

ENGINE CO. 332/LADD. CO. 175 FDNY -DDC (Continued) **S102672911**

Last Inspection:	Not reported
Recommended Penalty:	False
UST Involvement:	True
Remediation Phase:	0
Date Entered In Computer:	11/10/1997
Spill Record Last Update:	1/7/2005
Spiller Name:	NYC DEPT OF DESIGN & CONS
Spiller Company:	NYC FD ENGINE CO 332
Spiller Address:	165 BRADFORD ST
Spiller City,St,Zip:	BROOKLYN, NY
Spiller County:	001
Spiller Contact:	NYC DEPT OF DESIGN & CONS
Spiller Phone:	(718) 391-1062
Spiller Extention:	Not reported
DEC Region:	2
DER Facility ID:	271362
DEC Memo:	Prior to Sept, 2004 data translation this spill Lead_DEC Field was "ZHITOMIRSKY"SPILL CLOSED AS PER URS REPORT. No further action. See file.09/08/99 Alex Zhitomirsky
Remarks:	SUSPECTED TANK FAILURE - CALLER JUST RECEIVED SAMPLE RESULTS

Material:

Site ID:	95094
Operable Unit ID:	1055673
Operable Unit:	01
Material ID:	556247
Material Code:	0008
Material Name:	Diesel
Case No.:	Not reported
Material FA:	Petroleum
Quantity:	0
Units:	Gallons
Recovered:	No
Resource Affected:	Not reported
Oxygenate:	False

Tank Test:

Site ID:	95093
Spill Number/Closed Date:	9501336 / 9/8/1999
Spill Date:	5/1/1995
Spill Cause:	Tank Overfill
Spill Source:	Institutional, Educational, Gov., Other
Spill Class:	Known release with minimal potential for fire or hazard. DEC Response. Willing Responsible Party. Corrective action taken.
Cleanup Ceased:	Not reported
Cleanup Meets Standard:	False
SWIS:	2401
Investigator:	ADZHITOM
Referred To:	Not reported
Reported to Dept:	5/1/1995
CID:	Not reported
Water Affected:	Not reported
Spill Notifier:	DEC
Last Inspection:	Not reported

ENGINE CO. 332/LADD. CO. 175 FDNY -DDC (Continued) **S102672911**

Recommended Penalty:	False
UST Involvement:	False
Remediation Phase:	0
Date Entered In Computer:	5/18/1995
Spill Record Last Update:	1/7/2005
Spiller Name:	Not reported
Spiller Company:	RAD OIL
Spiller Address:	287 BAUMAN AVENUE
Spiller City,St,Zip:	NEW YORK, NY
Spiller County:	001
Spiller Contact:	Not reported
Spiller Phone:	Not reported
Spiller Extention:	Not reported
DEC Region:	2
DER Facility ID:	271362
DEC Memo:	Prior to Sept, 2004 data translation this spill Lead_DEC Field was "ZHITOMIRSKY"See file. No further action. 09/08/99 Alex Zhitomirsky
Remarks:	SPILL WAS ON ROOF, HAS RUN DOWN THE WALLS & ONTO SIDEWALK. IN THE PROCESS OF CLEAN-UP NOW

Material:

Site ID:	95093
Operable Unit ID:	1012087
Operable Unit:	01
Material ID:	561420
Material Code:	0001A
Material Name:	#2 Fuel Oil
Case No.:	Not reported
Material FA:	Petroleum
Quantity:	75
Units:	Gallons
Recovered:	No
Resource Affected:	Not reported
Oxygenate:	False

Tank Test:

---

391 **ENGINE COMPANY 332** **NY LTANKS** **S102672910**
165 BRADFORD STREET **NY AST** **N/A**
BROOKLYN, NY 11207 **NY HIST AST**
NY Spills

LTANKS:

Site ID:	301664
Spill Number/Closed Date:	9501313 / 5/30/1995
Spill Date:	5/1/1995
Spill Cause:	Tank Overfill
Spill Source:	Institutional, Educational, Gov., Other
Spill Class:	Known release with minimal potential for fire or hazard. DEC Response. Willing Responsible Party. Corrective action taken.
Cleanup Ceased:	5/30/1995
Cleanup Meets Standard:	True
SWIS:	2401
Investigator:	ADZHITOM
Referred To:	Not reported
Reported to Dept:	5/1/1995

ENGINE COMPANY 332 (Continued) **S102672910**

CID:	Not reported
Water Affected:	Not reported
Spill Notifier:	Fire Department
Last Inspection:	Not reported
Recommended Penalty:	False
UST Involvement:	False
Remediation Phase:	0
Date Entered In Computer:	5/18/1995
Spill Record Last Update:	1/7/2005
Spiller Name:	Not reported
Spiller Company:	LAC PETROLEUM
Spiller Address:	Not reported
Spiller City,St,Zip:	ZZ
Spiller County:	001
Spiller Contact:	Not reported
Spiller Phone:	Not reported
Spiller Extention:	Not reported
DEC Region:	2
DER Facility ID:	243779
DEC Memo:	Prior to Sept, 2004 data translation this spill Lead_DEC Field was "ZHITOMIRSKY"Mulqueen responded and closed the spill. See file. SPILL CAME OUT VENT PIPE 260 LOST =100 GALLONS DISCHURGEDROO0F DRAINS MAY HAVE SUMP/SEWER CONFIRMED BY BLOWING OUT FILL LINE INTO FNNK VEST APPROX 60 ABOVE LAND SURFACE FILL LINE APPROX 100FROM BUILDING ALSO HAVE DIESELL GASLINE USTS
Remarks:	POSSIBLE DRAIN IN REAR OF FIREHOUSE

Material:

Site ID:	301664
Operable Unit ID:	1012069
Operable Unit:	01
Material ID:	369921
Material Code:	0001A
Material Name:	#2 Fuel Oil
Case No.:	Not reported
Material FA:	Petroleum
Quantity:	50
Units:	Gallons
Recovered:	No
Resource Affected:	Not reported
Oxygenate:	False

Tank Test:

AST:

Region:	STATE
DEC Region:	2
Site Status:	Active
Facility Id:	2-600524
Program Type:	PBS
UTM X:	593572.59918999998
UTM Y:	4503241.34454
Expiration Date:	12/23/2016
Site Type:	Municipality (Incl. Waste Water Treatment Plants, Utilities, Swimming Pools, etc.)

ENGINE COMPANY 332 (Continued) **S102672910**

Affiliation Records:

Site Id:	22505
Affiliation Type:	Facility Owner
Company Name:	FDNY
Contact Type:	Not reported
Contact Name:	Not reported
Address1:	9 METROTECH
Address2:	Not reported
City:	BROOKLYN
State:	NY
Zip Code:	11201-3857
Country Code:	001
Phone:	(718) 999-7900
EMail:	Not reported
Fax Number:	Not reported
Modified By:	NRLOMBAR
Date Last Modified:	11/12/2013

Site Id:	22505
Affiliation Type:	Mail Contact
Company Name:	FIRE DEPARTMENT FACILITIES
Contact Type:	Not reported
Contact Name:	ASST. COMMISSIONER, JOSEPH M. MASTROPIETRO
Address1:	48-34 35TH STREET
Address2:	Not reported
City:	LONG ISLAND CITY
State:	NY
Zip Code:	11101
Country Code:	001
Phone:	(718) 784-6510
EMail:	MASTROJ@FDNY.NYC.GOV
Fax Number:	Not reported
Modified By:	NRLOMBAR
Date Last Modified:	5/28/2009

Site Id:	22505
Affiliation Type:	On-Site Operator
Company Name:	ENGINE COMPANY 332
Contact Type:	Not reported
Contact Name:	OFFICER ON DUTY
Address1:	Not reported
Address2:	Not reported
City:	Not reported
State:	NN
Zip Code:	Not reported
Country Code:	001
Phone:	(718) 965-8312
EMail:	Not reported
Fax Number:	Not reported
Modified By:	KXTANG
Date Last Modified:	1/29/2007

Site Id:	22505
Affiliation Type:	Emergency Contact
Company Name:	FDNY
Contact Type:	Not reported
Contact Name:	EOC/NOTIFICATION DESK

ENGINE COMPANY 332 (Continued) **S102672910**

Address1:	Not reported
Address2:	Not reported
City:	Not reported
State:	NN
Zip Code:	Not reported
Country Code:	999
Phone:	(718) 999-7900
EMail:	Not reported
Fax Number:	Not reported
Modified By:	DMMOLOUG
Date Last Modified:	4/10/2014

Tank Info:

Tank Number:	004
Tank Id:	62475
Material Code:	0008
Common Name of Substance:	Diesel

Equipment Records:

A00 - Tank Internal Protection - None
D00 - Pipe Type - No Piping
G12 - Tank Secondary Containment - Double-Wall (Aboveground)
J02 - Dispenser - Suction Dispenser
L09 - Piping Leak Detection - Exempt Suction Piping
B01 - Tank External Protection - Painted/Asphalt Coating
C00 - Pipe Location - No Piping
F00 - Pipe External Protection - None
I04 - Overfill - Product Level Gauge (A/G)
K01 - Spill Prevention - Catch Basin
H06 - Tank Leak Detection - Impervious Barrier/Concrete Pad (A/G)
E00 - Piping Secondary Containment - None

Tank Location:	3
Tank Type:	Steel/Carbon Steel/Iron
Tank Status:	In Service
Pipe Model:	Not reported
Install Date:	01/01/1998
Capacity Gallons:	500
Tightness Test Method:	NN
Date Test:	Not reported
Next Test Date:	Not reported
Date Tank Closed:	Not reported
Register:	True
Modified By:	NRLOMBAR
Last Modified:	11/15/2013
Material Name:	Diesel

HIST AST:

PBS Number:	2-600524
SWIS Code:	6101
Operator:	COMPANY OFFICER
Facility Phone:	(718) 965-8312
Facility Addr2:	165 BRADFORD ST
Facility Type:	OTHER
Emergency:	EOC/NOTIFICATION DESK
Emergency Tel:	(718) 999-2094

ENGINE COMPANY 332 (Continued) **S102672910**

Old PBSNO:	Not reported
Date Inspected:	Not reported
Inspector:	Not reported
Result of Inspection:	Not reported
Owner Name:	FIRE DEPARTMENT
Owner Address:	9 METROTECH
Owner City,St,Zip:	BROOKLYN, NY 11201-3857
Federal ID:	Not reported
Owner Tel:	(718) 999-2094
Owner Type:	Local Government
Owner Subtype:	Not reported
Mailing Contact:	DIRECTOR
Mailing Name:	BUILDINGS MAINTENANCE DIVISION
Mailing Address:	FIRE DEPARTMENT
Mailing Address 2:	48-34 35TH STREET
Mailing City,St,Zip:	LONG ISLAND CITY, NY 11101
Mailing Telephone:	(718) 784-6510
Owner Mark:	First Owner
Facility Status:	1 - Active PBS facility, i.e. total capacity of the PBS tanks is greater than 1,100 gallons, regardless if Subpart 360-14 tanks exist or not at the facility.
Certification Flag:	False
Certification Date:	11/23/2001
Expiration:	12/23/2006
Renew Flag:	False
Renew Date:	Not reported
Total Capacity:	3275
FAMT:	True
Facility Screen:	No Missing Data
Owner Screen:	No Missing Data
Tank Screen:	Minor Data Missing
Dead Letter:	False
CBS Number:	Not reported
Town or City:	NEW YORK CITY
County Code:	61
Town or City Code:	01
Region:	2

Tank ID:	04
Tank Location:	ABOVEGROUND
Tank Status:	In Service
Install Date:	Not reported
Capacity (Gal):	275
Product Stored:	DIESEL
Tank Type:	Steel/carbon steel
Tank Internal:	0
Tank External:	0
Pipe Location:	Not reported
Pipe Type:	STEEL/IRON
Pipe Internal:	None
Pipe External:	0
Tank Containment:	Other
Leak Detection:	9
Overfill Protection:	2
Dispenser Method:	Suction
Date Tested:	Not reported
Next Test Date:	Not reported

ENGINE COMPANY 332 (Continued) **S102672910**

Missing Data for Tank:	Minor Data Missing
Date Closed:	Not reported
Test Method:	Not reported
Deleted:	False
Updated:	True
SPDES Number:	Not reported
Lat/Long:	Not reported

SPILLS:

Facility ID:	1106196
Facility Type:	ER
DER Facility ID:	408480
Site ID:	453873
DEC Region:	2
Spill Date:	8/29/2011
Spill Number/Closed Date:	1106196 / 8/30/2011
Spill Cause:	Equipment Failure
Spill Class:	Known release with minimal potential for fire or hazard. DEC Response. Willing Responsible Party. Corrective action taken.
SWIS:	2401
Investigator:	smsanges
Referred To:	Not reported
Reported to Dept:	8/29/2011
CID:	Not reported
Water Affected:	Not reported
Spill Source:	Commercial/Industrial
Spill Notifier:	Other
Cleanup Ceased:	Not reported
Cleanup Meets Std:	False
Last Inspection:	Not reported
Recommended Penalty:	False
UST Trust:	False
Remediation Phase:	0
Date Entered In Computer:	8/29/2011
Spill Record Last Update:	8/30/2011
Spiller Name:	JOHN
Spiller Company:	HIRIAM LING (DRIVER)
Spiller Address:	165 BRADFORD ST
Spiller City,St,Zip:	BROOKLYN, NY
Spiller Company:	999
Contact Name:	JOHN
Contact Phone:	Not reported
DEC Memo:	Not reported
Remarks:	3-5 gal of diesel spilled due to faulty fill level alarm. cleanup complete by driver/fire dept

Material:

Site ID:	453873
Operable Unit ID:	1204029
Operable Unit:	01
Material ID:	2200770
Material Code:	0008
Material Name:	Diesel
Case No.:	Not reported
Material FA:	Petroleum
Quantity:	5
Units:	Gallons

ENGINE COMPANY 332 (Continued) **S102672910**

Recovered:	Not reported
Resource Affected:	Not reported
Oxygenate:	False

Tank Test:

Facility ID:	0500373
Facility Type:	ER
DER Facility ID:	243779
Site ID:	343322
DEC Region:	2
Spill Date:	4/8/2005
Spill Number/Closed Date:	0500373 / 4/22/2005
Spill Cause:	Unknown
Spill Class:	Known release with minimal potential for fire or hazard. DEC Response. Willing Responsible Party. Corrective action taken.
SWIS:	2401
Investigator:	SFRAHMAN
Referred To:	Not reported
Reported to Dept:	4/8/2005
CID:	409
Water Affected:	Not reported
Spill Source:	Unknown
Spill Notifier:	Fire Department
Cleanup Ceased:	Not reported
Cleanup Meets Std:	False
Last Inspection:	Not reported
Recommended Penalty:	False
UST Trust:	False
Remediation Phase:	0
Date Entered In Computer:	4/8/2005
Spill Record Last Update:	4/22/2005
Spiller Name:	UNKNOWN
Spiller Company:	UNKNOWN VESSEL
Spiller Address:	UNKNOWN
Spiller City,St,Zip:	UNKNOWN, ZZ
Spiller Company:	001
Contact Name:	LT.MICHEAL LOPEZ
Contact Phone:	(718) 965-8312
DEC Memo:	add to drum run04/22/05-SR// ' Drum run'took place 04/21/05- Ref spill# 9930008 & PIN #01036. Drum were filled with solid waste materials. NYC Sanitation was contacted to collect them.
Remarks:	OFFICER ON DUTY. THERE ARE TWO 55 GAL DRUMS THAT WERE LEFT ON THE STREET AND THEY ARE FILLED WITH FLUID INSIDE OF THEM. A PERSON JUST DROPPED THEM OFF AT THE FIRE HOUSE.

Material:

Site ID:	343322
Operable Unit ID:	1102008
Operable Unit:	01
Material ID:	582240
Material Code:	0064A
Material Name:	UNKNOWN MATERIAL
Case No.:	Not reported
Material FA:	Other
Quantity:	0

ENGINE COMPANY 332 (Continued) **S102672910**

Units: Gallons
Recovered: No
Resource Affected: Not reported
Oxygenate: False

Tank Test:

---

391 **ENGINE COMPANY 332** **NY UST** **U004062643**
165 BRADFORD STREET **N/A**
BROOKLYN, NY 11207

UST:
Id/Status: 2-600524 / Active
Program Type: PBS
Region: STATE
DEC Region: 2
Expiration Date: 12/23/2016
UTM X: 593572.59918999998
UTM Y: 4503241.34454
Site Type: Municipality (Incl. Waste Water Treatment Plants, Utilities, Swimming Pools, etc.)

Affiliation Records:
Site Id: 22505
Affiliation Type: Facility Owner
Company Name: FDNY
Contact Type: Not reported
Contact Name: Not reported
Address1: 9 METROTECH
Address2: Not reported
City: BROOKLYN
State: NY
Zip Code: 11201-3857
Country Code: 001
Phone: (718) 999-7900
EMail: Not reported
Fax Number: Not reported
Modified By: NRLOMBAR
Date Last Modified: 11/12/2013

Site Id: 22505
Affiliation Type: Mail Contact
Company Name: FIRE DEPARTMENT FACILITIES
Contact Type: Not reported
Contact Name: ASST. COMMISSIONER, JOSEPH M. MASTROPIETRO
Address1: 48-34 35TH STREET
Address2: Not reported
City: LONG ISLAND CITY
State: NY
Zip Code: 11101
Country Code: 001
Phone: (718) 784-6510
EMail: MASTROJ@FDNY.NYC.GOV
Fax Number: Not reported
Modified By: NRLOMBAR
Date Last Modified: 5/28/2009

Site Id: 22505

ENGINE COMPANY 332 (Continued) **U004062643**

Affiliation Type:	On-Site Operator
Company Name:	ENGINE COMPANY 332
Contact Type:	Not reported
Contact Name:	OFFICER ON DUTY
Address1:	Not reported
Address2:	Not reported
City:	Not reported
State:	NN
Zip Code:	Not reported
Country Code:	001
Phone:	(718) 965-8312
EMail:	Not reported
Fax Number:	Not reported
Modified By:	KXTANG
Date Last Modified:	1/29/2007

Site Id:	22505
Affiliation Type:	Emergency Contact
Company Name:	FDNY
Contact Type:	Not reported
Contact Name:	EOC/NOTIFICATION DESK
Address1:	Not reported
Address2:	Not reported
City:	Not reported
State:	NN
Zip Code:	Not reported
Country Code:	999
Phone:	(718) 999-7900
EMail:	Not reported
Fax Number:	Not reported
Modified By:	DMMOLOUG
Date Last Modified:	4/10/2014

Tank Info:

Tank Number:	001
Tank ID:	42906
Tank Status:	Closed - In Place
Material Name:	Closed - In Place
Capacity Gallons:	2000
Install Date:	01/01/1998
Date Tank Closed:	01/01/1998
Registered:	True
Tank Location:	Underground
Tank Type:	Steel/carbon steel
Material Code:	9999
Common Name of Substance:	Other

Tightness Test Method:	01
Date Test:	09/01/1993
Next Test Date:	Not reported
Pipe Model:	Not reported
Modified By:	TRANSLAT
Last Modified:	03/04/2004

Equipment Records:

A00 - Tank Internal Protection - None

ENGINE COMPANY 332 (Continued) **U004062643**

D01 - Pipe Type - Steel/Carbon Steel/Iron
G00 - Tank Secondary Containment - None
I05 - Overfill - Vent Whistle
J02 - Dispenser - Suction Dispenser
C02 - Pipe Location - Underground/On-ground
F00 - Pipe External Protection - None
B00 - Tank External Protection - None
H00 - Tank Leak Detection - None

Tank Number:	002
Tank ID:	42907
Tank Status:	Closed - Removed
Material Name:	Closed - Removed
Capacity Gallons:	4000
Install Date:	01/01/1998
Date Tank Closed:	01/01/1998
Registered:	True
Tank Location:	Underground
Tank Type:	Steel/carbon steel
Material Code:	0009
Common Name of Substance:	Gasoline
Tightness Test Method:	NN
Date Test:	Not reported
Next Test Date:	Not reported
Pipe Model:	Not reported
Modified By:	TRANSLAT
Last Modified:	03/04/2004

Equipment Records:

C02 - Pipe Location - Underground/On-ground
F00 - Pipe External Protection - None
A00 - Tank Internal Protection - None
D01 - Pipe Type - Steel/Carbon Steel/Iron
G00 - Tank Secondary Containment - None
I05 - Overfill - Vent Whistle
J02 - Dispenser - Suction Dispenser
B00 - Tank External Protection - None
H00 - Tank Leak Detection - None

Tank Number:	003
Tank ID:	42908
Tank Status:	In Service
Material Name:	In Service
Capacity Gallons:	3000
Install Date:	01/01/1998
Date Tank Closed:	Not reported
Registered:	True
Tank Location:	Underground
Tank Type:	Equivalent technology
Material Code:	0008
Common Name of Substance:	Diesel
Tightness Test Method:	NN
Date Test:	Not reported
Next Test Date:	Not reported

ENGINE COMPANY 332 (Continued) **U004062643**

Pipe Model: Not reported
Modified By: NRLOMBAR
Last Modified: 10/08/2013

Equipment Records:

A00 - Tank Internal Protection - None
J02 - Dispenser - Suction Dispenser
L09 - Piping Leak Detection - Exempt Suction Piping
C02 - Pipe Location - Underground/On-ground
F04 - Pipe External Protection - Fiberglass
H01 - Tank Leak Detection - Interstitial - Electronic Monitoring
I02 - Overfill - High Level Alarm
K01 - Spill Prevention - Catch Basin
B04 - Tank External Protection - Fiberglass
E04 - Piping Secondary Containment - Double-Walled (Underground)
D06 - Pipe Type - Fiberglass Reinforced Plastic (FRP)
G04 - Tank Secondary Containment - Double-Walled (Underground)

---

391 **RESI: COHEN** **NY LTANKS** **S102446639**
155 BRADFORD ST **NY Spills** **N/A**
BROOKLYN, NY

LTANKS:

Site ID:	92092
Spill Number/Closed Date:	9610511 / 11/21/1996
Spill Date:	11/21/1996
Spill Cause:	Tank Overfill
Spill Source:	Private Dwelling
Spill Class:	Known release with minimal potential for fire or hazard. DEC Response. Willing Responsible Party. Corrective action taken.
Cleanup Ceased:	Not reported
Cleanup Meets Standard:	False
SWIS:	2401
Investigator:	KSTANG
Referred To:	Not reported
Reported to Dept:	11/21/1996
CID:	323
Water Affected:	Not reported
Spill Notifier:	Responsible Party
Last Inspection:	Not reported
Recommended Penalty:	False
UST Involvement:	False
Remediation Phase:	0
Date Entered In Computer:	11/21/1996
Spill Record Last Update:	12/5/1996
Spiller Name:	Not reported
Spiller Company:	UNKNOWN
Spiller Address:	Not reported
Spiller City,St,Zip:	NY
Spiller County:	999
Spiller Contact:	Not reported
Spiller Phone:	(718) 297-8040
Spiller Extention:	Not reported
DEC Region:	2
DER Facility ID:	82713
DEC Memo:	Prior to Sept, 2004 data translation this spill Lead_DEC Field was "TANG"CALLED AND SPOKE TO OWNER OF THE HOUSE, HE SAID NO ONE IS LIVING IN THE HOUSE NOW. HE HAS CONTACTED PETRO IN ASTORIA TO CLEANUP

RESI: COHEN (Continued) **S102446639**

THE OIL IN THE BASEMENT.
Remarks: NEW HOMEOWNER APPARENTLY HAD OIL TANK FILLED PRIOR TO DELIVERY FROM PETRO, OIL OVERFILLED INTO THE BASEMENT. PETRO HAS A CLEAN UP CREW ENROUTE TO THE RESIDENCE AT THIS TIME.

Material:
Site ID: 92092
Operable Unit ID: 1038425
Operable Unit: 01
Material ID: 569621
Material Code: 0001A
Material Name: #2 Fuel Oil
Case No.: Not reported
Material FA: Petroleum
Quantity: 0
Units: Gallons
Recovered: No
Resource Affected: Not reported
Oxygenate: False

Tank Test:

SPILLS:
Facility ID: 9610521
Facility Type: ER
DER Facility ID: 82713
Site ID: 92093
DEC Region: 2
Spill Date: 11/21/1996
Spill Number/Closed Date: 9610521 / 1/10/1997
Spill Cause: Human Error
Spill Class: Known release with minimal potential for fire or hazard. DEC Response. Willing Responsible Party. Corrective action taken.
SWIS: 2401
Investigator: CAENGELH
Referred To: Not reported
Reported to Dept: 11/21/1996
CID: 323
Water Affected: Not reported
Spill Source: Private Dwelling
Spill Notifier: Affected Persons
Cleanup Ceased: Not reported
Cleanup Meets Std: False
Last Inspection: Not reported
Recommended Penalty: False
UST Trust: False
Remediation Phase: 0
Date Entered In Computer: 11/21/1996
Spill Record Last Update: 1/10/1997
Spiller Name: MR COHEN
Spiller Company: RESI: COHEN
Spiller Address: 155 BRADFORD ST
Spiller City,St,Zip: BROOKLYN, ZZ
Spiller Company: 001
Contact Name: MR COHEN

RESI: COHEN (Continued) **S102446639**

Contact Phone: (718) 297-8040
DEC Memo: Prior to Sept, 2004 data translation this spill Lead_DEC Field was "ENGELHARDT"Homeowner cleaned oil by himself. Mr. Wagner of Petro advised him to have fill line plugged.
Remarks: CONVERTED TO GAS, OWNER NEVER SEALED THE FILL BOX. SPILL WAS CLEANED UP.

Material:
Site ID: 92093
Operable Unit ID: 1041994
Operable Unit: 01
Material ID: 342732
Material Code: 0001A
Material Name: #2 Fuel Oil
Case No.: Not reported
Material FA: Petroleum
Quantity: 11
Units: Gallons
Recovered: 11
Resource Affected: Not reported
Oxygenate: False

Tank Test:

---

392 **282 ASHFORD ST.** **NY Spills** **S104648514**
282 ASHFORD ST **N/A**
BROOKLYN, NY

SPILLS:
Facility ID: 9813215
Facility Type: ER
DER Facility ID: 86343
Site ID: 96821
DEC Region: 2
Spill Date: 1/27/1999
Spill Number/Closed Date: 9813215 / 1/28/1999
Spill Cause: Equipment Failure
Spill Class: Known release that creates potential for fire or hazard. DEC Response. Willing Responsible Party. Corrective action taken.
SWIS: 2401
Investigator: MCTIBBE
Referred To: Not reported
Reported to Dept: 1/27/1999
CID: 207
Water Affected: Not reported
Spill Source: Private Dwelling
Spill Notifier: Responsible Party
Cleanup Ceased: Not reported
Cleanup Meets Std: False
Last Inspection: Not reported
Recommended Penalty: False
UST Trust: False
Remediation Phase: 0
Date Entered In Computer: 1/27/1999
Spill Record Last Update: 5/20/2002
Spiller Name: HOMEOWNER
Spiller Company: WENTZ

282 ASHFORD ST. (Continued) **S104648514**

Spiller Address:	983 SCHENCK AVE
Spiller City,St,Zip:	BROOKLYN, NY 11207-
Spiller Company:	001
Contact Name:	YVONNE WENTZ
Contact Phone:	(718) 927-1539
DEC Memo:	Prior to Sept, 2004 data translation this spill Lead_DEC Field was "TIBBE"CLEANED BY RP.
Remarks:	spiller is owner of apt building - cleanup in progressproblem with oil filter

Material:

Site ID:	96821
Operable Unit ID:	1073663
Operable Unit:	01
Material ID:	309942
Material Code:	0001A
Material Name:	#2 Fuel Oil
Case No.:	Not reported
Material FA:	Petroleum
Quantity:	5
Units:	Gallons
Recovered:	No
Resource Affected:	Not reported
Oxygenate:	False

Tank Test:

Facility ID:	9311714
Facility Type:	ER
DER Facility ID:	86343
Site ID:	283165
DEC Region:	2
Spill Date:	1/2/1994
Spill Number/Closed Date:	9311714 / 1/2/1994
Spill Cause:	Equipment Failure
Spill Class:	Known release with minimal potential for fire or hazard. DEC Response. Willing Responsible Party. Corrective action taken.
SWIS:	2401
Investigator:	TOMASELLO
Referred To:	Not reported
Reported to Dept:	1/2/1994
CID:	Not reported
Water Affected:	Not reported
Spill Source:	Private Dwelling
Spill Notifier:	Other
Cleanup Ceased:	1/2/1994
Cleanup Meets Std:	True
Last Inspection:	Not reported
Recommended Penalty:	False
UST Trust:	False
Remediation Phase:	0
Date Entered In Computer:	3/30/1994
Spill Record Last Update:	1/3/2003
Spiller Name:	Not reported
Spiller Company:	BASENCLAW
Spiller Address:	740 JAMAICA AVENUE

282 ASHFORD ST. (Continued) **S104648514**

Spiller City,St,Zip:	BROOKLYN, ZZ
Spiller Company:	001
Contact Name:	Not reported
Contact Phone:	Not reported
DEC Memo:	Not reported
Remarks:	NOZZELL ON HOZE OPENED, PLANNING TO CLEAR SOON. NO CALL BACK NECESSARY.

Material:

Site ID:	283165
Operable Unit ID:	993726
Operable Unit:	01
Material ID:	390738
Material Code:	0001A
Material Name:	#2 Fuel Oil
Case No.:	Not reported
Material FA:	Petroleum
Quantity:	-1
Units:	Pounds
Recovered:	No
Resource Affected:	Not reported
Oxygenate:	False

Tank Test:

---

393 **SERVICE BOX 56426** **NY Spills** **S104194499**
508 CRESENT ST **N/A**
BROOKLYN, NY

SPILLS:

Facility ID:	9906425
Facility Type:	ER
DER Facility ID:	240291
Site ID:	296944
DEC Region:	2
Spill Date:	8/30/1999
Spill Number/Closed Date:	9906425 / 9/30/1999
Spill Cause:	Unknown
Spill Class:	Known release with minimal potential for fire or hazard. DEC Response. Willing Responsible Party. Corrective action taken.
SWIS:	2401
Investigator:	JHOCONNE
Referred To:	Not reported
Reported to Dept:	8/30/1999
CID:	205
Water Affected:	Not reported
Spill Source:	Unknown
Spill Notifier:	Affected Persons
Cleanup Ceased:	Not reported
Cleanup Meets Std:	False
Last Inspection:	Not reported
Recommended Penalty:	False
UST Trust:	False
Remediation Phase:	0
Date Entered In Computer:	8/30/1999
Spill Record Last Update:	6/1/2000
Spiller Name:	Not reported

SERVICE BOX 56426 (Continued) **S104194499**

Spiller Company:	UNKNOWN
Spiller Address:	Not reported
Spiller City,St,Zip:	NY
Spiller Company:	999
Contact Name:	CALLER
Contact Phone:	Not reported
DEC Memo:	Prior to Sept, 2004 data translation this spill Lead_DEC Field was "O'CONNELL"Con ed e2mis notes:3 drops of unknown oil on 500 gallons of water. There is no sump or sewer connection in hole. He found unknown oil while doing secondary work. There is no oil filled equipment in hole. He took a liquid sample.
Remarks:	3 DROPS, ON 500 GALLONS WATER.

Material:

Site ID:	296944
Operable Unit ID:	1080871
Operable Unit:	01
Material ID:	302696
Material Code:	0022
Material Name:	Waste Oil/Used Oil
Case No.:	Not reported
Material FA:	Petroleum
Quantity:	1
Units:	Gallons
Recovered:	No
Resource Affected:	Not reported
Oxygenate:	False

Tank Test:

---

394 **EDR US Hist Auto Stat** **1015328485**

216 ROCKAWAY AVE **N/A**
BROOKLYN, NY 11233

EDR Historical Auto Stations:

Name:	ENIGBON AUTO INTL
Year:	2005
Address:	216 ROCKAWAY AVE

---

395 **APT BUILDING** **NY LTANKS** **S114561793**

2736 PITKIN AVE **N/A**
BROOKLYN, NY

LTANKS:

Site ID:	488145
Spill Number/Closed Date:	1307476 / 12/16/2013
Spill Date:	10/21/2013
Spill Cause:	Tank Test Failure
Spill Source:	Private Dwelling
Spill Class:	Not reported
Cleanup Ceased:	Not reported
Cleanup Meets Standard:	False
SWIS:	2401
Investigator:	HRPATEL
Referred To:	Not reported

APT BUILDING (Continued) **S114561793**

Reported to Dept:	10/21/2013
CID:	Not reported
Water Affected:	Not reported
Spill Notifier:	Tank Tester
Last Inspection:	Not reported
Recommended Penalty:	False
UST Involvement:	False
Remediation Phase:	0
Date Entered In Computer:	10/21/2013
Spill Record Last Update:	12/16/2013
Spiller Name:	TED HUGH
Spiller Company:	TED HUGH
Spiller Address:	2736 PITKIN AVE
Spiller City,St,Zip:	BROOKLYN, NY
Spiller County:	999
Spiller Contact:	TED HUGH
Spiller Phone:	(646) 431-6147
Spiller Extention:	Not reported
DEC Region:	2
DER Facility ID:	443234
DEC Memo:	10/21/13 - Obligado (DDO) - I contacted BOB IRVIN # (631) 321-4670 at ProTest. According to Mr. Irvin, the tank is a 1080 gallon AST in the apt basement. They believe it was a dry leak caused by the vent line - they noticed corrosion on the vent line. They said no oil was spilled. They gave Mr. Ted Hugh a proposal for a retest.I contacted Ted Hugh (646) 431-6147. TTF letter sent to Ted HughP.O. Box 250748NY, NY 1002511/1/13 - Obligado - I returned Ted Hughes voicemail message. He was inquiring about what to do about the failed test. However from the time of the original voice mail message, he had spoken with the tank test company and he said he will investigate and fix the cause of the tank failure and retest. He said he will keep me updated.11/12/13-Hiralkumar Patel.alternate address: 2732-2736 Pitkin Aveno PBS or other spills found.3:49 PM:- left message for Mr. Hughes.11/26/13-Hiralkumar Patel. received message from Mr. Hughes. he mentioned that tank system failed the test due to corroded vent pipe.12/02/13-Hiralkumar Patel. received report from Elite Environmental. Elite Env. disconnected the corroded vent line and tested remaining tank system which was found tight. after testing, they reconnected the corroded vent line. the tank test result dated 11/14/13 is missing calculation page.12/05/13-Hiralkumar Patel.12:55 PM:- received call from Mr. Hugh inquiring about case closure. informed him that the department requires repair/replacement of leaking vent line and submission of document confirming such work.DJW Mgmt, LLC. **property owner**532 West 111th Street, # 83New York, NY 10025DJW Mgmt, LLC. **property owner**c/o Ted HughP.O. Box 250748New York, NY 10025PH. (646) 431-6147email: hucap_mgmt@yahoo.com1:51 PM:- sent email to Mr. Hugh and asked to submit document confirming repair/replacement of leaking vent pipe and result of tank system testing.12/13/13-Hiralkumar Patel.2:31 PM:- received email from Mr. Hugh including report from Elite Env. William Silsdorf of Elite Env. mentioned that the vent pipe was found to be repaired when it entered the building. Elite Env. performed tightness test of UST system on 12/11/13 and it passed. the report is missing calculation part of tank test result.2:46 PM:- left message for William Silsdorf at Elite Environmental.William SilsdorfElite Environmental & Tank Testing ServicesPh. (845) 528-03702:48 PM:- spoke with Mr. Hugh. he mentioned that the vent pipe was repaired by

APT BUILDING (Continued) **S114561793**

his plumber. leak was found in portion of vent line that crosses the foundation wall. Mr. Hugh confirmed that the vent pipe does not run underground, except when it crosses the wall. asked him to submit color pics of vent pipe area and complete test result.2:52 PM:- sent email to Mr. Hugh and asked him to submit following:- color pictures of vent pipe - inside and outside the building, area where repair made- complete tank test report (including calculation part) and confirmation on test result showing tight tank system (not only tank)2:57 PM:- received email from Mr. Hugh including pics of vent pipe. 3:08 PM:- received call from Mr. Silsdorf. asked him to submit calculation page of tank test result and revised result showing tight tank system..3:24 PM:- received email from Mr. Silsdorf including revised report.12/16/13-Hiralkumar Patel. based on available information, case closed.11:17 AM:- sent spill closure letter to Mr. Hugh. letter emailed to Mr. Hugh.

Remarks: test failure, retest pending

Material:

Site ID:	488145
Operable Unit ID:	1237775
Operable Unit:	01
Material ID:	2237533
Material Code:	0001A
Material Name:	#2 Fuel Oil
Case No.:	Not reported
Material FA:	Petroleum
Quantity:	Not reported
Units:	Not reported
Recovered:	Not reported
Resource Affected:	Not reported
Oxygenate:	False

Tank Test:

---

395 **TM 1542** **NY Spills** **S108130878**
PINE STREET & PITKIN AVENUE **N/A**
BROOKLYN, NY

SPILLS:

Facility ID:	0606801
Facility Type:	ER
DER Facility ID:	320044
Site ID:	370202
DEC Region:	2
Spill Date:	9/13/2006
Spill Number/Closed Date:	0606801 / 12/21/2006
Spill Cause:	Equipment Failure
Spill Class:	Known release with minimal potential for fire or hazard. DEC Response. Willing Responsible Party. Corrective action taken.
SWIS:	2401
Investigator:	GDBREEN
Referred To:	Not reported
Reported to Dept:	9/13/2006
CID:	444
Water Affected:	Not reported
Spill Source:	Institutional, Educational, Gov., Other

TM 1542 (Continued) **S108130878**

Spill Notifier:	Responsible Party
Cleanup Ceased:	Not reported
Cleanup Meets Std:	False
Last Inspection:	Not reported
Recommended Penalty:	False
UST Trust:	False
Remediation Phase:	0
Date Entered In Computer:	9/13/2006
Spill Record Last Update:	12/21/2006
Spiller Name:	ERTS
Spiller Company:	CON EDISON TM 1542
Spiller Address:	PINE/PITKIN AVE
Spiller City,St,Zip:	BROOKLYN, NY
Spiller Company:	999
Contact Name:	ERTS
Contact Phone:	(212) 580-8383
DEC Memo:	12/21/06 - See e-docs for Con Ed report detailing cleanup and closure.202451. see eDocs
Remarks:	leaked up through manhole and went on car and roadway: no sewer and waterways: leaked stopped: coned # 202451

Material:

Site ID:	370202
Operable Unit ID:	1128022
Operable Unit:	01
Material ID:	2117630
Material Code:	0541A
Material Name:	DIELECTRIC FLUID
Case No.:	Not reported
Material FA:	Petroleum
Quantity:	3
Units:	Gallons
Recovered:	No
Resource Affected:	Not reported
Oxygenate:	False

Tank Test:

---

396 **EDR US Hist Auto Stat** **1015643071**
810 GLENMORE AVE **N/A**
BROOKLYN, NY 11208

EDR Historical Auto Stations:

Name:	JATCO TRANSMISSION
Year:	2001
Address:	810 GLENMORE AVE
Name:	D & M COLLISION & AUTO REPAIR
Year:	2005
Address:	810 GLENMORE AVE

396 **EDR US Hist Auto Stat** **1015644939**
814 GLENMORE AVE **N/A**
BROOKLYN, NY 11208

EDR Historical Auto Stations:
Name: BROOKLYN CLSN & AUTO RPR I
Year: 2006
Address: 814 GLENMORE AVE

Name: TA AUTOBODY REPAIR & SALES INC
Year: 2011
Address: 814 GLENMORE AVE

---

397 **DEPENDABLE AUTO COLLISION CORP** **FINDS** **1007768985**
188 VERMONT STREET **N/A**
BROOKLYN, NY 11207

FINDS:

Registry ID: 110019314197

Environmental Interest/Information System
FIS (New York - Facility Information System) is New York's Department of Environmental Conservation (DEC) information system for tracking environmental facility information found across the State.

---

397 **EDR US Hist Auto Stat** **1015287060**
188 VERMONT ST **N/A**
BROOKLYN, NY 11207

EDR Historical Auto Stations:
Name: DEPENDABLE AUTO COLLISION CORPORATION
Year: 1999
Address: 188 VERMONT ST

Name: DEPENDABLE AUTO COLLISION CORPORATION
Year: 2000
Address: 188 VERMONT ST

Name: DEPENDABLE AUTO COLLISION CORP
Year: 2001
Address: 188 VERMONT ST

Name: DEPENDABLE AUTO COLLISION CORP
Year: 2002
Address: 188 VERMONT ST

Name: DEPENDABLE AUTO COLLISION CORP
Year: 2003
Address: 188 VERMONT ST

Name: DEPENDABLE AUTO COLLISION CORP
Year: 2004
Address: 188 VERMONT ST

Name: DEPENDABLE AUTO COLLISION CORP
Year: 2005

(Continued) **1015287060**

Address: 188 VERMONT ST

Name: DEPENDABLE AUTO
Year: 2008
Address: 188 VERMONT ST

Name: DEPENDABLE AUTO
Year: 2009
Address: 188 VERMONT ST

Name: DEPENDABLE AUTO
Year: 2010
Address: 188 VERMONT ST

Name: DEPENDABLE AUTO
Year: 2011
Address: 188 VERMONT ST

Name: DEPENDABLE AUTO
Year: 2012
Address: 188 VERMONT ST

---

397 **HA DEPENDABLE AUTO COLLISION** **NY AST** **A100356949**
188 VERMONT STREET **N/A**
BROOKLYN, NY 11207

AST:
Region: STATE
DEC Region: 2
Site Status: Active
Facility Id: 2-611594
Program Type: PBS
UTM X: 593403.36115999997
UTM Y: 4503299.1553600002
Expiration Date: 05/01/2018
Site Type: Auto Service/Repair (No Gasoline Sales)

Affiliation Records:
Site Id: 449584
Affiliation Type: Facility Owner
Company Name: HECTOR ABREU
Contact Type: OWNER
Contact Name: HECTOR ABREU
Address1: 1789 CHURCH ST
Address2: Not reported
City: RAHWAY
State: NJ
Zip Code: 07066
Country Code: 001
Phone: (347) 242-7588
EMail: Not reported
Fax Number: Not reported
Modified By: CGFREEDM
Date Last Modified: 9/6/2013

Site Id: 449584
Affiliation Type: Mail Contact
Company Name: LD DEPENDABLE AUTO COLLISION

HA DEPENDABLE AUTO COLLISION (Continued) **A100356949**

Contact Type:	Not reported
Contact Name:	HECTOR ABREU
Address1:	188 VERMONT STREET
Address2:	Not reported
City:	BROOKLYN
State:	NY
Zip Code:	11207
Country Code:	001
Phone:	(718) 485-8224
EMail:	DEPENDABLE188@HOTMAIL.COM
Fax Number:	Not reported
Modified By:	MSBAPTIS
Date Last Modified:	9/9/2013

Site Id:	449584
Affiliation Type:	On-Site Operator
Company Name:	HA DEPENDABLE AUTO COLLISION
Contact Type:	Not reported
Contact Name:	HECTOR ABREU
Address1:	Not reported
Address2:	Not reported
City:	Not reported
State:	NN
Zip Code:	Not reported
Country Code:	001
Phone:	(718) 485-8224
EMail:	Not reported
Fax Number:	Not reported
Modified By:	BVCAMPBE
Date Last Modified:	5/25/2011

Site Id:	449584
Affiliation Type:	Emergency Contact
Company Name:	HECTOR ABREU
Contact Type:	Not reported
Contact Name:	HECTOR ABREU
Address1:	Not reported
Address2:	Not reported
City:	Not reported
State:	NN
Zip Code:	Not reported
Country Code:	001
Phone:	(347) 242-7588
EMail:	Not reported
Fax Number:	Not reported
Modified By:	BVCAMPBE
Date Last Modified:	5/25/2011

Tank Info:

Tank Number:	001
Tank Id:	239442
Material Code:	0022
Common Name of Substance:	Waste Oil/Used Oil

Equipment Records:

HA DEPENDABLE AUTO COLLISION (Continued) **A100356949**

D01 - Pipe Type - Steel/Carbon Steel/Iron
J01 - Dispenser - Pressurized Dispenser
B01 - Tank External Protection - Painted/Asphalt Coating
F00 - Pipe External Protection - None
I00 - Overfill - None
L00 - Piping Leak Detection - None
C01 - Pipe Location - Aboveground
H00 - Tank Leak Detection - None
K00 - Spill Prevention - None

Tank Location:	3
Tank Type:	Steel/Carbon Steel/Iron
Tank Status:	In Service
Pipe Model:	Not reported
Install Date:	05/01/2008
Capacity Gallons:	250
Tightness Test Method:	NN
Date Test:	Not reported
Next Test Date:	Not reported
Date Tank Closed:	Not reported
Register:	True
Modified By:	MSBAPTIS
Last Modified:	09/09/2013
Material Name:	Waste Oil/Used Oil

Tank Number:	002
Tank Id:	239443
Material Code:	0015
Common Name of Substance:	Motor Oil

Equipment Records:

D01 - Pipe Type - Steel/Carbon Steel/Iron
J01 - Dispenser - Pressurized Dispenser
B01 - Tank External Protection - Painted/Asphalt Coating
F00 - Pipe External Protection - None
I00 - Overfill - None
L00 - Piping Leak Detection - None
C01 - Pipe Location - Aboveground
H00 - Tank Leak Detection - None
K00 - Spill Prevention - None

Tank Location:	3
Tank Type:	Steel/Carbon Steel/Iron
Tank Status:	In Service
Pipe Model:	Not reported
Install Date:	05/01/2008
Capacity Gallons:	126
Tightness Test Method:	NN
Date Test:	Not reported
Next Test Date:	Not reported
Date Tank Closed:	Not reported
Register:	True
Modified By:	MSBAPTIS
Last Modified:	09/09/2013
Material Name:	Motor Oil

397 **STRAUSS DISCOUNT AUTO 107** **NY UST** **U003764819**
2686 ATLANTIC AVENUE **N/A**
BROOKLYN, NY 11207

UST:

Id/Status:	2-605089 / Unregulated/Closed
Program Type:	PBS
Region:	STATE
DEC Region:	2
Expiration Date:	01/31/2016
UTM X:	593377.22340999998
UTM Y:	4503297.0329499999
Site Type:	Auto Service/Repair (No Gasoline Sales)

Affiliation Records:

Site Id:	26958
Affiliation Type:	Facility Owner
Company Name:	STRAUSS DISCOUNT AUTO
Contact Type:	DIR REAL ESTATE
Contact Name:	WILLARD BELINOWICZ
Address1:	7C BRICK PLANT ROAD
Address2:	Not reported
City:	SOUTH RIVER
State:	NJ
Zip Code:	08882
Country Code:	001
Phone:	(732) 390-9000
EMail:	Not reported
Fax Number:	Not reported
Modified By:	NRLOMBAR
Date Last Modified:	6/22/2011

Site Id:	26958
Affiliation Type:	Mail Contact
Company Name:	STRAUSS DISCOUNT AUTO
Contact Type:	Not reported
Contact Name:	GREG SCHULTZ
Address1:	9A BRICK PLANT ROAD
Address2:	Not reported
City:	SOUTH RIVER
State:	NJ
Zip Code:	08882
Country Code:	001
Phone:	(732) 390-9000
EMail:	GSCHULTZ@STRAUSSAUTO.COM
Fax Number:	Not reported
Modified By:	NRLOMBAR
Date Last Modified:	8/19/2009

Site Id:	26958
Affiliation Type:	On-Site Operator
Company Name:	STRAUSS DISCOUNT AUTO 107
Contact Type:	Not reported
Contact Name:	STORE MANAGER
Address1:	Not reported
Address2:	Not reported
City:	Not reported
State:	NN
Zip Code:	Not reported
Country Code:	001

STRAUSS DISCOUNT AUTO 107 (Continued) **U003764819**

Phone:	(718) 385-1864
EMail:	Not reported
Fax Number:	Not reported
Modified By:	NRLOMBAR
Date Last Modified:	6/22/2011

Site Id:	26958
Affiliation Type:	Emergency Contact
Company Name:	STRAUSS DISCOUNT AUTO
Contact Type:	Not reported
Contact Name:	GREG SCHULTZ
Address1:	Not reported
Address2:	Not reported
City:	Not reported
State:	NN
Zip Code:	Not reported
Country Code:	999
Phone:	(732) 390-9000 5213
EMail:	Not reported
Fax Number:	Not reported
Modified By:	NRLOMBAR
Date Last Modified:	6/22/2011

Tank Info:

Tank Number:	001
Tank ID:	59420
Tank Status:	Closed - Removed
Material Name:	Closed - Removed
Capacity Gallons:	550
Install Date:	01/01/1990
Date Tank Closed:	03/31/2011
Registered:	True
Tank Location:	Underground
Tank Type:	Fiberglass coated steel
Material Code:	0022
Common Name of Substance:	Waste Oil/Used Oil

Tightness Test Method:	NN
Date Test:	Not reported
Next Test Date:	Not reported
Pipe Model:	Not reported
Modified By:	NRLOMBAR
Last Modified:	06/22/2011

Equipment Records:

A00 - Tank Internal Protection - None
D01 - Pipe Type - Steel/Carbon Steel/Iron
H99 - Tank Leak Detection - Other
J00 - Dispenser - None
C02 - Pipe Location - Underground/On-ground
F00 - Pipe External Protection - None
K01 - Spill Prevention - Catch Basin
B02 - Tank External Protection - Original Sacrificial Anode
I99 - Overfill - Other
L00 - Piping Leak Detection - None
E00 - Piping Secondary Containment - None

STRAUSS DISCOUNT AUTO 107 (Continued) **U003764819**

G04 - Tank Secondary Containment - Double-Walled (Underground)

---

397 **STRAUSS DISCOUNT AUTO 107** **NY AST** **A100343924**
2686 ATLANTIC AVENUE **N/A**
BROOKLYN, NY 11207

AST:

Region:	STATE
DEC Region:	2
Site Status:	Unregulated/Closed
Facility Id:	2-605089
Program Type:	PBS
UTM X:	593377.22340999998
UTM Y:	4503297.0329499999
Expiration Date:	01/31/2016
Site Type:	Auto Service/Repair (No Gasoline Sales)

Affiliation Records:

Site Id:	26958
Affiliation Type:	Facility Owner
Company Name:	STRAUSS DISCOUNT AUTO
Contact Type:	DIR REAL ESTATE
Contact Name:	WILLARD BELINOWICZ
Address1:	7C BRICK PLANT ROAD
Address2:	Not reported
City:	SOUTH RIVER
State:	NJ
Zip Code:	08882
Country Code:	001
Phone:	(732) 390-9000
EMail:	Not reported
Fax Number:	Not reported
Modified By:	NRLOMBAR
Date Last Modified:	6/22/2011

Site Id:	26958
Affiliation Type:	Mail Contact
Company Name:	STRAUSS DISCOUNT AUTO
Contact Type:	Not reported
Contact Name:	GREG SCHULTZ
Address1:	9A BRICK PLANT ROAD
Address2:	Not reported
City:	SOUTH RIVER
State:	NJ
Zip Code:	08882
Country Code:	001
Phone:	(732) 390-9000
EMail:	GSCHULTZ@STRAUSSAUTO.COM
Fax Number:	Not reported
Modified By:	NRLOMBAR
Date Last Modified:	8/19/2009

Site Id:	26958
Affiliation Type:	On-Site Operator
Company Name:	STRAUSS DISCOUNT AUTO 107
Contact Type:	Not reported
Contact Name:	STORE MANAGER
Address1:	Not reported

STRAUSS DISCOUNT AUTO 107 (Continued) **A100343924**

Address2:	Not reported
City:	Not reported
State:	NN
Zip Code:	Not reported
Country Code:	001
Phone:	(718) 385-1864
EMail:	Not reported
Fax Number:	Not reported
Modified By:	NRLOMBAR
Date Last Modified:	6/22/2011

Site Id:	26958
Affiliation Type:	Emergency Contact
Company Name:	STRAUSS DISCOUNT AUTO
Contact Type:	Not reported
Contact Name:	GREG SCHULTZ
Address1:	Not reported
Address2:	Not reported
City:	Not reported
State:	NN
Zip Code:	Not reported
Country Code:	999
Phone:	(732) 390-9000 5213
EMail:	Not reported
Fax Number:	Not reported
Modified By:	NRLOMBAR
Date Last Modified:	6/22/2011

Tank Info:

Tank Number:	107-1B
Tank Id:	230190
Material Code:	0015
Common Name of Substance:	Motor Oil

Equipment Records:

B01 - Tank External Protection - Painted/Asphalt Coating
F00 - Pipe External Protection - None
H01 - Tank Leak Detection - Interstitial - Electronic Monitoring
I04 - Overfill - Product Level Gauge (A/G)
A00 - Tank Internal Protection - None
D01 - Pipe Type - Steel/Carbon Steel/Iron
J02 - Dispenser - Suction Dispenser
G09 - Tank Secondary Containment - Modified Double-Walled (Aboveground)
L00 - Piping Leak Detection - None
C01 - Pipe Location - Aboveground
E00 - Piping Secondary Containment - None
K00 - Spill Prevention - None

Tank Location:	3
Tank Type:	Steel/Carbon Steel/Iron
Tank Status:	In Service
Pipe Model:	Not reported
Install Date:	06/04/2002
Capacity Gallons:	350
Tightness Test Method:	NN

STRAUSS DISCOUNT AUTO 107 (Continued) **A100343924**

Date Test:	Not reported
Next Test Date:	Not reported
Date Tank Closed:	Not reported
Register:	True
Modified By:	BVCAMPBE
Last Modified:	06/09/2011
Material Name:	Motor Oil

Tank Number:	107-1W
Tank Id:	230192
Material Code:	0015
Common Name of Substance:	Motor Oil

Equipment Records:

A00 - Tank Internal Protection - None
D00 - Pipe Type - No Piping
J02 - Dispenser - Suction Dispenser
B01 - Tank External Protection - Painted/Asphalt Coating
C00 - Pipe Location - No Piping
F00 - Pipe External Protection - None
H01 - Tank Leak Detection - Interstitial - Electronic Monitoring
I04 - Overfill - Product Level Gauge (A/G)
G09 - Tank Secondary Containment - Modified Double-Walled (Aboveground)
L00 - Piping Leak Detection - None
E00 - Piping Secondary Containment - None
K00 - Spill Prevention - None

Tank Location:	3
Tank Type:	Steel/Carbon Steel/Iron
Tank Status:	In Service
Pipe Model:	Not reported
Install Date:	02/01/2009
Capacity Gallons:	400
Tightness Test Method:	NN
Date Test:	Not reported
Next Test Date:	Not reported
Date Tank Closed:	Not reported
Register:	True
Modified By:	BVCAMPBE
Last Modified:	06/09/2011
Material Name:	Motor Oil

---

397 **R & S STRAUSS** **RCRA NonGen / NLR** **1000446349**
2686 ATLANTIC AVE **FINDS** **NYD986907806**
BROOKLYN, NY 11207 **NY MANIFEST**

RCRA NonGen / NLR:

Date form received by agency:	01/01/2007
Facility name:	R & S STRAUSS
Facility address:	2686 ATLANTIC AVE BROOKLYN, NY 11207
EPA ID:	NYD986907806
Mailing address:	ATLANTIC AVE BROOKLYN, NY 11207
Contact:	Not reported
Contact address:	ATLANTIC AVE

R & S STRAUSS (Continued) **1000446349**

BROOKLYN, NY 11207
Contact country: US
Contact telephone: Not reported
Contact email: Not reported
EPA Region: 02
Classification: Non-Generator
Description: Handler: Non-Generators do not presently generate hazardous waste

Owner/Operator Summary:
Owner/operator name: R & S STRAUSS
Owner/operator address: NOT REQUIRED
NOT REQUIRED, WY 99999
Owner/operator country: US
Owner/operator telephone: (212) 555-1212
Legal status: Private
Owner/Operator Type: Operator
Owner/Op start date: Not reported
Owner/Op end date: Not reported

Owner/operator name: R & S STRAUSS
Owner/operator address: NOT REQUIRED
NOT REQUIRED, WY 99999
Owner/operator country: US
Owner/operator telephone: (212) 555-1212
Legal status: Private
Owner/Operator Type: Owner
Owner/Op start date: Not reported
Owner/Op end date: Not reported

Handler Activities Summary:
U.S. importer of hazardous waste: No
Mixed waste (haz. and radioactive): No
Recycler of hazardous waste: No
Transporter of hazardous waste: No
Treater, storer or disposer of HW: No
Underground injection activity: No
On-site burner exemption: No
Furnace exemption: No
Used oil fuel burner: No
Used oil processor: No
User oil refiner: No
Used oil fuel marketer to burner: No
Used oil Specification marketer: No
Used oil transfer facility: No
Used oil transporter: No

Historical Generators:
Date form received by agency: 01/01/2006
Site name: R & S STRAUSS
Classification: Not a generator, verified

Date form received by agency: 07/14/1999
Site name: R & S STRAUSS
Classification: Small Quantity Generator

Date form received by agency: 11/08/1991

R & S STRAUSS (Continued) **1000446349**

Site name: R & S STRAUSS
Classification: Large Quantity Generator

Hazardous Waste Summary:
Waste code: D001
Waste name: IGNITABLE HAZARDOUS WASTES ARE THOSE WASTES WHICH HAVE A FLASHPOINT OF LESS THAN 140 DEGREES FAHRENHEIT AS DETERMINED BY A PENSKY-MARTENS CLOSED CUP FLASH POINT TESTER. ANOTHER METHOD OF DETERMINING THE FLASH POINT OF A WASTE IS TO REVIEW THE MATERIAL SAFETY DATA SHEET, WHICH CAN BE OBTAINED FROM THE MANUFACTURER OR DISTRIBUTOR OF THE MATERIAL. LACQUER THINNER IS AN EXAMPLE OF A COMMONLY USED SOLVENT WHICH WOULD BE CONSIDERED AS IGNITABLE HAZARDOUS WASTE.

Waste code: D008
Waste name: LEAD

Waste code: F002
Waste name: THE FOLLOWING SPENT HALOGENATED SOLVENTS: TETRACHLOROETHYLENE, METHYLENE CHLORIDE, TRICHLOROETHYLENE, 1,1,1-TRICHLOROETHANE, CHLOROBENZENE, 1,1,2-TRICHLORO-1,2,2-TRIFLUOROETHANE, ORTHO-DICHLOROBENZENE, TRICHLOROFLUOROMETHANE, AND 1,1,2-TRICHLOROETHANE; ALL SPENT SOLVENT MIXTURES/BLENDS CONTAINING, BEFORE USE, A TOTAL OF TEN PERCENT OR MORE (BY VOLUME) OF ONE OR MORE OF THE ABOVE HALOGENATED SOLVENTS OR THOSE LISTED IN F001, F004, OR F005, AND STILL BOTTOMS FROM THE RECOVERY OF THESE SPENT SOLVENTS AND SPENT SOLVENT MIXTURES.

Waste code: F003
Waste name: THE FOLLOWING SPENT NON-HALOGENATED SOLVENTS: XYLENE, ACETONE, ETHYL ACETATE, ETHYL BENZENE, ETHYL ETHER, METHYL ISOBUTYL KETONE, N-BUTYL ALCOHOL, CYCLOHEXANONE, AND METHANOL; ALL SPENT SOLVENT MIXTURES/BLENDS CONTAINING, BEFORE USE, ONLY THE ABOVE SPENT NON-HALOGENATED SOLVENTS; AND ALL SPENT SOLVENT MIXTURES/BLENDS CONTAINING, BEFORE USE, ONE OR MORE OF THE ABOVE NON-HALOGENATED SOLVENTS, AND, A TOTAL OF TEN PERCENT OR MORE (BY VOLUME) OF ONE OR MORE OF THOSE SOLVENTS LISTED IN F001, F002, F004, AND F005, AND STILL BOTTOMS FROM THE RECOVERY OF THESE SPENT SOLVENTS AND SPENT SOLVENT MIXTURES.

Waste code: F005
Waste name: THE FOLLOWING SPENT NON-HALOGENATED SOLVENTS: TOLUENE, METHYL ETHYL KETONE, CARBON DISULFIDE, ISOBUTANOL, PYRIDINE, BENZENE, 2-ETHOXYETHANOL, AND 2-NITROPROPANE; ALL SPENT SOLVENT MIXTURES/BLENDS CONTAINING, BEFORE USE, A TOTAL OF TEN PERCENT OR MORE (BY VOLUME) OF ONE OR MORE OF THE ABOVE NON-HALOGENATED SOLVENTS OR THOSE SOLVENTS LISTED IN F001, F002, OR F004; AND STILL BOTTOMS FROM THE RECOVERY OF THESE SPENT SOLVENTS AND SPENT SOLVENT MIXTURES.

Waste code: X001
Waste name: WASTE OILS

Violation Status: No violations found

FINDS:

Registry ID: 110004450335

R & S STRAUSS (Continued) **1000446349**

Environmental Interest/Information System

RCRAInfo is a national information system that supports the Resource Conservation and Recovery Act (RCRA) program through the tracking of events and activities related to facilities that generate, transport, and treat, store, or dispose of hazardous waste. RCRAInfo allows RCRA program staff to track the notification, permit, compliance, and corrective action activities required under RCRA.

FIS (New York - Facility Information System) is New York's Department of Environmental Conservation (DEC) information system for tracking environmental facility information found across the State.

NY MANIFEST:

EPA ID:	NYD986907806
Country:	USA

Mailing Info:

Name:	R & S STRAUSS
Contact:	MOHAMID RAHIM
Address:	2686 ATLANTIC AVENUE
City/State/Zip:	BROOKLYN, NY 11207
Country:	USA
Phone:	718-385-1864

Manifest:

Document ID:	NYC6714360
Manifest Status:	Not reported
Trans1 State ID:	NYAT8011
Trans2 State ID:	Not reported
Generator Ship Date:	05/15/2002
Trans1 Recv Date:	05/15/2002
Trans2 Recv Date:	Not reported
TSD Site Recv Date:	05/20/2002
Part A Recv Date:	Not reported
Part B Recv Date:	Not reported
Generator EPA ID:	NYD986907806
Trans1 EPA ID:	SCR000075150
Trans2 EPA ID:	Not reported
TSDF ID:	NYD000708198
Waste Code:	D039 - TETRACHLOROETHYLENE 0.73 MG/L TCLP
Quantity:	00012
Units:	G - Gallons (liquids only)* (8.3 pounds)
Number of Containers:	001
Container Type:	DM - Metal drums, barrels
Handling Method:	R Material recovery of more than 75 percent of the total material.
Specific Gravity:	01.00
Waste Code:	D039 - TETRACHLOROETHYLENE 0.73 MG/L TCLP
Quantity:	00005
Units:	G - Gallons (liquids only)* (8.3 pounds)
Number of Containers:	001
Container Type:	DF - Fiberboard or plastic drums (glass)
Handling Method:	T Chemical, physical, or biological treatment.
Specific Gravity:	01.00
Year:	2002

R & S STRAUSS (Continued) **1000446349**

Document ID:	PAC7155385
Manifest Status:	Completed copy
Trans1 State ID:	PAAH0172
Trans2 State ID:	Not reported
Generator Ship Date:	08/06/1992
Trans1 Recv Date:	08/06/1992
Trans2 Recv Date:	/ /
TSD Site Recv Date:	08/12/1992
Part A Recv Date:	10/22/1992
Part B Recv Date:	08/24/1992
Generator EPA ID:	NYD986907806
Trans1 EPA ID:	ILD051060408
Trans2 EPA ID:	Not reported
TSDF ID:	PAD987266715
Waste Code:	D008 - LEAD 5.0 MG/L TCLP
Quantity:	00070
Units:	G - Gallons (liquids only)* (8.3 pounds)
Number of Containers:	001
Container Type:	TT - Cargo tank, tank trucks
Handling Method:	T Chemical, physical, or biological treatment.
Specific Gravity:	100
Year:	1992

Document ID:	NYC6643585
Manifest Status:	Not reported
Trans1 State ID:	NYCAT8305
Trans2 State ID:	Not reported
Generator Ship Date:	01/02/2002
Trans1 Recv Date:	01/02/2002
Trans2 Recv Date:	Not reported
TSD Site Recv Date:	01/07/2002
Part A Recv Date:	Not reported
Part B Recv Date:	Not reported
Generator EPA ID:	NYD986907806
Trans1 EPA ID:	SCR000075150
Trans2 EPA ID:	Not reported
TSDF ID:	NYD000708198
Waste Code:	D039 - TETRACHLOROETHYLENE 0.73 MG/L TCLP
Quantity:	00010
Units:	G - Gallons (liquids only)* (8.3 pounds)
Number of Containers:	001
Container Type:	DM - Metal drums, barrels
Handling Method:	R Material recovery of more than 75 percent of the total material.
Specific Gravity:	01.00
Waste Code:	D039 - TETRACHLOROETHYLENE 0.73 MG/L TCLP
Quantity:	00005
Units:	G - Gallons (liquids only)* (8.3 pounds)
Number of Containers:	001
Container Type:	DF - Fiberboard or plastic drums (glass)
Handling Method:	T Chemical, physical, or biological treatment.
Specific Gravity:	01.00
Year:	2002

Document ID:	NYC6525718
Manifest Status:	Not reported

R & S STRAUSS (Continued) **1000446349**

Trans1 State ID:	NY8305
Trans2 State ID:	Not reported
Generator Ship Date:	07/16/2001
Trans1 Recv Date:	07/16/2001
Trans2 Recv Date:	Not reported
TSD Site Recv Date:	07/19/2001
Part A Recv Date:	Not reported
Part B Recv Date:	Not reported
Generator EPA ID:	NYD986907806
Trans1 EPA ID:	SCR000075150
Trans2 EPA ID:	Not reported
TSDF ID:	NYD000708198
Waste Code:	D039 - TETRACHLOROETHYLENE 0.73 MG/L TCLP
Quantity:	00005
Units:	G - Gallons (liquids only)* (8.3 pounds)
Number of Containers:	001
Container Type:	DF - Fiberboard or plastic drums (glass)
Handling Method:	T Chemical, physical, or biological treatment.
Specific Gravity:	01.00
Year:	2001

Document ID:	NYC6322048
Manifest Status:	Not reported
Trans1 State ID:	NYAT8305
Trans2 State ID:	Not reported
Generator Ship Date:	01/29/2001
Trans1 Recv Date:	01/29/2001
Trans2 Recv Date:	01/31/2001
TSD Site Recv Date:	01/31/2001
Part A Recv Date:	Not reported
Part B Recv Date:	Not reported
Generator EPA ID:	NYD986907806
Trans1 EPA ID:	SCR000075150
Trans2 EPA ID:	SCR000074591
TSDF ID:	NYD000708198
Waste Code:	D039 - TETRACHLOROETHYLENE 0.73 MG/L TCLP
Quantity:	00011
Units:	G - Gallons (liquids only)* (8.3 pounds)
Number of Containers:	001
Container Type:	DM - Metal drums, barrels
Handling Method:	R Material recovery of more than 75 percent of the total material.
Specific Gravity:	01.00
Waste Code:	D039 - TETRACHLOROETHYLENE 0.73 MG/L TCLP
Quantity:	00005
Units:	G - Gallons (liquids only)* (8.3 pounds)
Number of Containers:	001
Container Type:	DF - Fiberboard or plastic drums (glass)
Handling Method:	T Chemical, physical, or biological treatment.
Specific Gravity:	01.00
Year:	2001

Document ID:	NYC6489358
Manifest Status:	Not reported
Trans1 State ID:	NYAT8705
Trans2 State ID:	Not reported

R & S STRAUSS (Continued) **1000446349**

Generator Ship Date:	05/21/2001
Trans1 Recv Date:	05/21/2001
Trans2 Recv Date:	Not reported
TSD Site Recv Date:	05/22/2001
Part A Recv Date:	Not reported
Part B Recv Date:	Not reported
Generator EPA ID:	NYD986907806
Trans1 EPA ID:	SCR000075150
Trans2 EPA ID:	Not reported
TSDF ID:	NYD000708198
Waste Code:	D039 - TETRACHLOROETHYLENE 0.73 MG/L TCLP
Quantity:	00011
Units:	G - Gallons (liquids only)* (8.3 pounds)
Number of Containers:	001
Container Type:	DM - Metal drums, barrels
Handling Method:	R Material recovery of more than 75 percent of the total material.
Specific Gravity:	01.00
Waste Code:	D039 - TETRACHLOROETHYLENE 0.73 MG/L TCLP
Quantity:	00005
Units:	G - Gallons (liquids only)* (8.3 pounds)
Number of Containers:	001
Container Type:	DF - Fiberboard or plastic drums (glass)
Handling Method:	T Chemical, physical, or biological treatment.
Specific Gravity:	01.00
Year:	2001

Document ID:	NYC6373192
Manifest Status:	Not reported
Trans1 State ID:	NYAT8505
Trans2 State ID:	Not reported
Generator Ship Date:	03/28/2001
Trans1 Recv Date:	03/28/2001
Trans2 Recv Date:	Not reported
TSD Site Recv Date:	04/02/2001
Part A Recv Date:	Not reported
Part B Recv Date:	Not reported
Generator EPA ID:	NYD986907806
Trans1 EPA ID:	SCR000075150
Trans2 EPA ID:	Not reported
TSDF ID:	NYD000708198
Waste Code:	D039 - TETRACHLOROETHYLENE 0.73 MG/L TCLP
Quantity:	00005
Units:	G - Gallons (liquids only)* (8.3 pounds)
Number of Containers:	001
Container Type:	DF - Fiberboard or plastic drums (glass)
Handling Method:	T Chemical, physical, or biological treatment.
Specific Gravity:	01.00
Year:	2001

Document ID:	NYC6502140
Manifest Status:	Not reported
Trans1 State ID:	NYCAT8305
Trans2 State ID:	Not reported
Generator Ship Date:	11/06/2001
Trans1 Recv Date:	11/06/2001

R & S STRAUSS (Continued) **1000446349**

Trans2 Recv Date:	Not reported
TSD Site Recv Date:	11/12/2001
Part A Recv Date:	Not reported
Part B Recv Date:	Not reported
Generator EPA ID:	NYD986907806
Trans1 EPA ID:	SCR000075150
Trans2 EPA ID:	Not reported
TSDF ID:	NYD000708198
Waste Code:	D039 - TETRACHLOROETHYLENE 0.73 MG/L TCLP
Quantity:	00005
Units:	G - Gallons (liquids only)* (8.3 pounds)
Number of Containers:	001
Container Type:	DF - Fiberboard or plastic drums (glass)
Handling Method:	T Chemical, physical, or biological treatment.
Specific Gravity:	01.00
Year:	2001

Document ID:	NYC6509777
Manifest Status:	Not reported
Trans1 State ID:	NYAT8305
Trans2 State ID:	Not reported
Generator Ship Date:	09/11/2001
Trans1 Recv Date:	09/11/2001
Trans2 Recv Date:	Not reported
TSD Site Recv Date:	09/14/2001
Part A Recv Date:	Not reported
Part B Recv Date:	Not reported
Generator EPA ID:	NYD986907806
Trans1 EPA ID:	SCR000075150
Trans2 EPA ID:	Not reported
TSDF ID:	NYD000708198
Waste Code:	D039 - TETRACHLOROETHYLENE 0.73 MG/L TCLP
Quantity:	00016
Units:	G - Gallons (liquids only)* (8.3 pounds)
Number of Containers:	001
Container Type:	DM - Metal drums, barrels
Handling Method:	R Material recovery of more than 75 percent of the total material.
Specific Gravity:	01.00
Waste Code:	D039 - TETRACHLOROETHYLENE 0.73 MG/L TCLP
Quantity:	00004
Units:	G - Gallons (liquids only)* (8.3 pounds)
Number of Containers:	001
Container Type:	DF - Fiberboard or plastic drums (glass)
Handling Method:	T Chemical, physical, or biological treatment.
Specific Gravity:	01.00
Year:	2001

Document ID:	NYC6061195
Manifest Status:	Not reported
Trans1 State ID:	NYGE7583
Trans2 State ID:	666TKL
Generator Ship Date:	04/17/2000
Trans1 Recv Date:	04/17/2000
Trans2 Recv Date:	04/18/2000
TSD Site Recv Date:	04/20/2000

R & S STRAUSS (Continued) **1000446349**

Part A Recv Date:	Not reported
Part B Recv Date:	Not reported
Generator EPA ID:	NYD986907806
Trans1 EPA ID:	ILD984908202
Trans2 EPA ID:	SCR000074591
TSDF ID:	NYD000708198
Waste Code:	D039 - TETRACHLOROETHYLENE 0.73 MG/L TCLP
Quantity:	00005
Units:	G - Gallons (liquids only)* (8.3 pounds)
Number of Containers:	001
Container Type:	DF - Fiberboard or plastic drums (glass)
Handling Method:	T Chemical, physical, or biological treatment.
Specific Gravity:	01.00
Year:	2000

Document ID:	NYC6071297
Manifest Status:	Not reported
Trans1 State ID:	NYGE3755
Trans2 State ID:	Not reported
Generator Ship Date:	02/21/2000
Trans1 Recv Date:	02/21/2000
Trans2 Recv Date:	02/22/2000
TSD Site Recv Date:	02/24/2000
Part A Recv Date:	Not reported
Part B Recv Date:	Not reported
Generator EPA ID:	NYD986907806
Trans1 EPA ID:	ILD984908202
Trans2 EPA ID:	SCR000074591
TSDF ID:	NYD000708198
Waste Code:	D039 - TETRACHLOROETHYLENE 0.73 MG/L TCLP
Quantity:	00005
Units:	G - Gallons (liquids only)* (8.3 pounds)
Number of Containers:	001
Container Type:	DF - Fiberboard or plastic drums (glass)
Handling Method:	T Chemical, physical, or biological treatment.
Specific Gravity:	01.00
Year:	2000

Document ID:	NYC6295162
Manifest Status:	Not reported
Trans1 State ID:	NYAT8305
Trans2 State ID:	666TKL
Generator Ship Date:	09/28/2000
Trans1 Recv Date:	09/28/2000
Trans2 Recv Date:	10/03/2000
TSD Site Recv Date:	10/03/2000
Part A Recv Date:	Not reported
Part B Recv Date:	Not reported
Generator EPA ID:	NYD986907806
Trans1 EPA ID:	SCR000075150
Trans2 EPA ID:	SCR000074591
TSDF ID:	NYD000708198
Waste Code:	D039 - TETRACHLOROETHYLENE 0.73 MG/L TCLP
Quantity:	00011
Units:	G - Gallons (liquids only)* (8.3 pounds)

R & S STRAUSS (Continued) **1000446349**

Number of Containers:	001
Container Type:	DM - Metal drums, barrels
Handling Method:	R Material recovery of more than 75 percent of the total material.
Specific Gravity:	01.00
Waste Code:	D039 - TETRACHLOROETHYLENE 0.73 MG/L TCLP
Quantity:	00005
Units:	G - Gallons (liquids only)* (8.3 pounds)
Number of Containers:	001
Container Type:	DF - Fiberboard or plastic drums (glass)
Handling Method:	T Chemical, physical, or biological treatment.
Specific Gravity:	01.00
Year:	2000

Document ID:	NYC6208378
Manifest Status:	Not reported
Trans1 State ID:	NYGE7533
Trans2 State ID:	666TKL
Generator Ship Date:	06/06/2000
Trans1 Recv Date:	06/06/2000
Trans2 Recv Date:	06/08/2000
TSD Site Recv Date:	06/08/2000
Part A Recv Date:	Not reported
Part B Recv Date:	Not reported
Generator EPA ID:	NYD986907806
Trans1 EPA ID:	SCR000075150
Trans2 EPA ID:	SCR000074591
TSDF ID:	NYD000708198
Waste Code:	D039 - TETRACHLOROETHYLENE 0.73 MG/L TCLP
Quantity:	00005
Units:	G - Gallons (liquids only)* (8.3 pounds)
Number of Containers:	001
Container Type:	DF - Fiberboard or plastic drums (glass)
Handling Method:	T Chemical, physical, or biological treatment.
Specific Gravity:	01.00
Year:	2000

Document ID:	NYC6228426
Manifest Status:	Not reported
Trans1 State ID:	NYAT8305
Trans2 State ID:	666TKLNJ
Generator Ship Date:	08/07/2000
Trans1 Recv Date:	08/07/2000
Trans2 Recv Date:	08/08/2000
TSD Site Recv Date:	08/08/2000
Part A Recv Date:	Not reported
Part B Recv Date:	Not reported
Generator EPA ID:	NYD986907806
Trans1 EPA ID:	SCR000075150
Trans2 EPA ID:	SCR000074591
TSDF ID:	NYD000708198
Waste Code:	D039 - TETRACHLOROETHYLENE 0.73 MG/L TCLP
Quantity:	00005
Units:	G - Gallons (liquids only)* (8.3 pounds)
Number of Containers:	001
Container Type:	DF - Fiberboard or plastic drums (glass)

R & S STRAUSS (Continued) **1000446349**

Handling Method: T Chemical, physical, or biological treatment.
Specific Gravity: 01.00
Year: 2000

Document ID: NYC5639905
Manifest Status: Not reported
Trans1 State ID: NYGF2858
Trans2 State ID: 817TZC
Generator Ship Date: 05/13/1999
Trans1 Recv Date: 05/13/1999
Trans2 Recv Date: 05/18/1999
TSD Site Recv Date: 05/19/1999
Part A Recv Date: Not reported
Part B Recv Date: Not reported
Generator EPA ID: NYD986907806
Trans1 EPA ID: ILD984908202
Trans2 EPA ID: SCD987574647
TSDF ID: NYD000708198
Waste Code: D039 - TETRACHLOROETHYLENE 0.73 MG/L TCLP
Quantity: 00005
Units: G - Gallons (liquids only)* (8.3 pounds)
Number of Containers: 001
Container Type: DF - Fiberboard or plastic drums (glass)
Handling Method: T Chemical, physical, or biological treatment.
Specific Gravity: 01.00
Year: 1999

Document ID: NYC5916352
Manifest Status: Not reported
Trans1 State ID: NYGF2858
Trans2 State ID: T54228
Generator Ship Date: 09/08/1999
Trans1 Recv Date: 09/08/1999
Trans2 Recv Date: 09/09/1999
TSD Site Recv Date: 09/10/1999
Part A Recv Date: Not reported
Part B Recv Date: Not reported
Generator EPA ID: NYD986907806
Trans1 EPA ID: ILD984908202
Trans2 EPA ID: SCD987574647
TSDF ID: NYD000708198
Waste Code: D039 - TETRACHLOROETHYLENE 0.73 MG/L TCLP
Quantity: 00005
Units: G - Gallons (liquids only)* (8.3 pounds)
Number of Containers: 001
Container Type: DF - Fiberboard or plastic drums (glass)
Handling Method: T Chemical, physical, or biological treatment.
Specific Gravity: 01.00
Year: 1999

Document ID: NYC5578817
Manifest Status: Not reported
Trans1 State ID: NYSGF3013
Trans2 State ID: 817TZCNJ

R & S STRAUSS (Continued) **1000446349**

Generator Ship Date:	03/31/1999
Trans1 Recv Date:	03/31/1999
Trans2 Recv Date:	04/01/1999
TSD Site Recv Date:	04/05/1999
Part A Recv Date:	Not reported
Part B Recv Date:	Not reported
Generator EPA ID:	NYD986907806
Trans1 EPA ID:	ILD984908202
Trans2 EPA ID:	SCD987574647
TSDF ID:	NYD000708198
Waste Code:	D039 - TETRACHLOROETHYLENE 0.73 MG/L TCLP
Quantity:	00005
Units:	G - Gallons (liquids only)* (8.3 pounds)
Number of Containers:	001
Container Type:	DF - Fiberboard or plastic drums (glass)
Handling Method:	T Chemical, physical, or biological treatment.
Specific Gravity:	01.00
Year:	1999

Document ID:	NYC5945804
Manifest Status:	Not reported
Trans1 State ID:	NYSGF2858
Trans2 State ID:	666TKL
Generator Ship Date:	12/29/1999
Trans1 Recv Date:	12/29/1999
Trans2 Recv Date:	12/30/1999
TSD Site Recv Date:	01/04/2000
Part A Recv Date:	Not reported
Part B Recv Date:	Not reported
Generator EPA ID:	NYD986907806
Trans1 EPA ID:	ILD984908202
Trans2 EPA ID:	SCR000074591
TSDF ID:	NYD000708198
Waste Code:	D039 - TETRACHLOROETHYLENE 0.73 MG/L TCLP
Quantity:	00005
Units:	G - Gallons (liquids only)* (8.3 pounds)
Number of Containers:	001
Container Type:	DF - Fiberboard or plastic drums (glass)
Handling Method:	T Chemical, physical, or biological treatment.
Specific Gravity:	01.00
Year:	1999

Document ID:	NYC5852878
Manifest Status:	Not reported
Trans1 State ID:	GF2858NY
Trans2 State ID:	817TZC
Generator Ship Date:	07/13/1999
Trans1 Recv Date:	07/13/1999
Trans2 Recv Date:	07/15/1999
TSD Site Recv Date:	07/15/1999
Part A Recv Date:	Not reported
Part B Recv Date:	Not reported
Generator EPA ID:	NYD986907806
Trans1 EPA ID:	ILD984908202
Trans2 EPA ID:	SCD987574647

R & S STRAUSS (Continued) **1000446349**

TSDF ID:	NYD000708198
Waste Code:	D039 - TETRACHLOROETHYLENE 0.73 MG/L TCLP
Quantity:	00005
Units:	G - Gallons (liquids only)* (8.3 pounds)
Number of Containers:	001
Container Type:	DF - Fiberboard or plastic drums (glass)
Handling Method:	T Chemical, physical, or biological treatment.
Specific Gravity:	01.00
Year:	1999

Document ID:	NYC5522747
Manifest Status:	Not reported
Trans1 State ID:	NYGF3013
Trans2 State ID:	817T2CNJ
Generator Ship Date:	01/27/1999
Trans1 Recv Date:	01/27/1999
Trans2 Recv Date:	01/28/1999
TSD Site Recv Date:	01/29/1999
Part A Recv Date:	Not reported
Part B Recv Date:	Not reported
Generator EPA ID:	NYD986907806
Trans1 EPA ID:	ILD984908202
Trans2 EPA ID:	SCD987574647
TSDF ID:	NYD000708198
Waste Code:	D039 - TETRACHLOROETHYLENE 0.73 MG/L TCLP
Quantity:	00005
Units:	G - Gallons (liquids only)* (8.3 pounds)
Number of Containers:	001
Container Type:	DF - Fiberboard or plastic drums (glass)
Handling Method:	R Material recovery of more than 75 percent of the total material.
Specific Gravity:	01.00
Year:	1999

---

398 **DRUM IN BACKYARD** **NY Spills** **S109415686**
338 WARWICK ST **N/A**
BROOKLYN, NY

SPILLS:

Facility ID:	0812768
Facility Type:	ER
DER Facility ID:	359637
Site ID:	410405
DEC Region:	2
Spill Date:	2/24/2009
Spill Number/Closed Date:	0812768 / 4/13/2009
Spill Cause:	Abandoned Drums
Spill Class:	Not reported
SWIS:	2401
Investigator:	HRAHMED
Referred To:	Not reported
Reported to Dept:	2/24/2009
CID:	Not reported
Water Affected:	Not reported
Spill Source:	Private Dwelling
Spill Notifier:	Other
Cleanup Ceased:	Not reported
Cleanup Meets Std:	False

DRUM IN BACKYARD (Continued) **S109415686**

Last Inspection:	Not reported
Recommended Penalty:	False
UST Trust:	False
Remediation Phase:	0
Date Entered In Computer:	2/24/2009
Spill Record Last Update:	4/13/2009
Spiller Name:	Not reported
Spiller Company:	UNKNOWN
Spiller Address:	Not reported
Spiller City,St,Zip:	NY
Spiller Company:	999
Contact Name:	SAMER HANNA
Contact Phone:	(646) 763-1107
DEC Memo:	02/24/2009-HRAHMED-Spoke to the property owner Warren Brown (718 808 2334). DEC Ahmed told Warren that since its in his property, he has to hire a contractor to dispose the oil and drum and send disposal manifest to DEC. A CSL was sent to :Warren Brown338 Warwick StBrooklyn, NY 11207 3/10/09-HRAHMED-Spoke to Warren. Told him to dispose off the drum as per regulations and send disposal manifest by next week.04/13/09-HRAHMED-Spoke to Warren. As per him he hired somebody to take the drum away. When the guy came to take the drum the drum was not there. Somebody took the drum from his backyard and he has no idea who took it.This case is closed.
Remarks:	CALLER STATES THAT THERE IS A FULL 55 GALLON DRUM OF UNK PETROLEUM IN THE BACK YARD OF THE ABOVE LOCATION.

Material:

Site ID:	410405
Operable Unit ID:	1166893
Operable Unit:	01
Material ID:	2158411
Material Code:	0066A
Material Name:	UNKNOWN PETROLEUM
Case No.:	Not reported
Material FA:	Petroleum
Quantity:	Not reported
Units:	Gallons
Recovered:	Not reported
Resource Affected:	Not reported
Oxygenate:	False

Tank Test:

---

399 **MANHOLE #66906** **NY Spills** **S106721013**
WILLIAM/ATLANTIC AVE **N/A**
BROOKLYN, NY

SPILLS:

Facility ID:	0407248
Facility Type:	ER
DER Facility ID:	232680
Site ID:	287239
DEC Region:	2
Spill Date:	9/29/2004
Spill Number/Closed Date:	0407248 / 10/23/2006
Spill Cause:	Unknown
Spill Class:	Known release with minimal potential for fire or hazard. DEC Response.

MANHOLE #66906 (Continued) **S106721013**

Willing Responsible Party. Corrective action taken.

SWIS:	2401
Investigator:	JHOCONNE
Referred To:	Not reported
Reported to Dept:	9/30/2004
CID:	444
Water Affected:	Not reported
Spill Source:	Unknown
Spill Notifier:	Responsible Party
Cleanup Ceased:	Not reported
Cleanup Meets Std:	False
Last Inspection:	Not reported
Recommended Penalty:	False
UST Trust:	False
Remediation Phase:	0
Date Entered In Computer:	9/30/2004
Spill Record Last Update:	10/23/2006
Spiller Name:	Not reported
Spiller Company:	Not reported
Spiller Address:	Not reported
Spiller City,St,Zip:	***Update***, ZZ
Spiller Company:	001
Contact Name:	ERT DESK
Contact Phone:	(212) 580-8383
DEC Memo:	10/23/06 - See e-docs for Con Ed report detailing cleanup and closure.e2mis no. 155592:9/29/04 13:15 HRS P. GENOVESE #05276 FOD REPORTS FINDING APPROX 2 QTS OF UNKNOWN OIL ON APPROX 20 GAL OF WATER IN M66906. THERE WERE NO SUBSTANTIAL CRACKS IN THE STRUCTURE ANDTHE STANDING WATER HAD NO MOVEMENT. ONE LIQUID SAMPLE TAKEN ON "E" PRIORITY FOR PCB ANALYSIS ON CHAIN OF CUSTODY#DD03319. CLEANUP PENDING LAB RESULTS.9/29/04 23:39 HRS. -- RECEIVED PCB RESULTS 132 PPM, AROCLOR 1254, LSN 04-07800.9/29/04 23:55 HRS. -- AS PER PCB PILOT PROGRAM FOR 20 GAL WATER + 2 QTS OIL WITH KNOWN PCB COUNT OF 132 PPM, CALCULATED PCB CONCENTRATION INCLUDING WATER IS 3.22 PPM AND NO MANIFEST OR EPA ID # IS REQUIRED FOR LIQUIDS REMOVED BY TANKER.9/30/04 01:15 -- ERT D. PONTECORVO ISSUED EPA ID # NYP 004 125 118. -- W.W. #17344 --9/30/04 02:17 HRS -- C. FERNANDEZ, O/S BROOKLYN ENV OPS, REPORTS TWO FEEDERS RUNNING THROUGH MIDDLE OF HOLE. HE CONTACTED #9 OGS F. QUINONEZ AND FDR CONTROL REP H. BROWN TO REQUEST #9 OR UNDERGROUND CREW TO RE-RACK FEEDERS SO ENV OPS CAN HAVE ACCESS TO CLEAN HOLE. ENV OPS CREW WAITING ON LOCATION.UPDATE: 9/30/04 - 0830A. GLODOWSKI, ENV. OPS., REPORTS STRUCTURE D FAULTED BY #9 DUE TO AN EMPTY TANK ON DEAD FDR 9B06. THE FDR WILL HAVE TO BE TAGGED AND THE D FAULT CORRECTED BEFORE WE CAN FINISH THE CLEANUP.UPDATE: 3/18/05 - 1425S. LEVERGINE, PLANNER, U.G., REPORTS D FAULT CORRECTED. TJ - 50495UPDATE 19-MAR-2005 01:05 HRS.ENVIR. OPER. O.S. B.BAMONTE REPORTS: FOUND D-FAULT TAG# 00198 IN STRUCTURE M-66906. CHECKED COMPLETED D-FAULT LIST AND FOUND D-FAULT CORRECTED ON 16-MAR-2005. CALLED FDR. CONTROL O.G.S. B.BRADY AND CONFIRMED THAT D-FAULT WAS CORRECTED AND THE TAG WAS LEFT BEHIND. CALLED B.BAMONTE AND INFORMED HIM OF SAME. B.BAMONTE WILL REMOVE DFAULT TAG AT THIS TIME.3/19/2005 01:40 HRS. -- BROOKLYN ENV OPS SUPV. B. BAMONTE REPORTS ENV OPS CREW ON LOCATION FOUND AN EARTHEN SUMP IN STRUCTURE.Update 3/19/05 07:00hrs. O.S. B. Bamonte reports on location with Glodowski, Rosado, andRodriguez. Structure was double washed with 5 gallons of bio-gen 760 and 10 gallons of safetyclean detergent. All solids were drummed. Two drums were generated consisting of PCB solids,PPE, zone material,

MANHOLE #66906 (Continued) **S106721013**

and lead. Drums were picked up by Astoria transportation. An earthen sumpwas found. Two sump samples were taken. One from wall of sump and one from bottom of sump. Sump was then cleaned and cemented. Samples were brought to Astoria chem lab. An >50 Astoria tanker removed 200 gallons of wash liquids from structure.UPDATE 21-MAR-2005 02:42 HRS.LSN-05-02536-001 MATRIX : SOIL GRAB WALL OF SUMP "S" 116 ppm.LSN-05-02536-002 MATRIX : SOIL GRAB BOTTOM OF SUMP "B" 109 ppm.UPDATE 3/25/05 MATRIX: SOIL GRAB DESCRIPTION: BOTTOM OF SUMP TOTAL PCB 22 ppm MATRIX: SOIL GRAB DESCRIPTION: WALL OF SUMP TOTAL PCB 11 ppmEnvironmental Operations crew A. Glodowski, P. Rosado, and R. Ryan dug out the sump in MH-66906 and took soil for re-sampling due to high PCB count. (1) drum of debris with zone material was produced, picked up and transported to Astoria yard. There was no liquid in the structure. The (2) soil samples were transported to the Chemical Lab by OS John Dekanchuk;SUMP RESULTS RECEIVED 3/30/05 - 0939. 05-02830. BOTTOM & WALL BOTH CAME BACK AS 4 PPM. STRUCTURE IS NOW CLEAN.

Remarks: 2 QUARTS OF UNKNOWN OIL ON 20 GALLONS OF WATER: NO SMOKE FIRE OR WATERWAYS PRIVATE PROPERTY ETC; CONED # 155592:

Material:

Site ID:	287239
Operable Unit ID:	890516
Operable Unit:	01
Material ID:	485087
Material Code:	0066A
Material Name:	UNKNOWN PETROLEUM
Case No.:	Not reported
Material FA:	Petroleum
Quantity:	0
Units:	Not reported
Recovered:	No
Resource Affected:	Not reported
Oxygenate:	False

Tank Test:

---

400 **SOUTH SHORE INCINERATOR SITE** **CERC-NFRAP** **1002982951**
308 FORBELL STREET **NY0001049303**
BROOKLYN, NY 11208

CERC-NFRAP:

Site ID:	0203961
Federal Facility:	Not a Federal Facility
NPL Status:	Not on the NPL
Non NPL Status:	NFRAP-Site does not qualify for the NPL based on existing information

CERCLIS-NFRAP Assessment History:

Action:	PRELIMINARY ASSESSMENT
Date Started:	11/21/96
Date Completed:	04/08/99
Priority Level:	NFRAP-Site does not qualify for the NPL based on existing information
Action:	ARCHIVE SITE
Date Started:	/ /
Date Completed:	04/14/99

SOUTH SHORE INCINERATOR SITE (Continued) **1002982951**

Priority Level: Not reported

Action: DISCOVERY
Date Started: / /
Date Completed: 02/21/95
Priority Level: Not reported

---

401 **EDR US Hist Auto Stat** **1015270181**
1725 E NEW YORK AVE **N/A**
BROOKLYN, NY 11212

EDR Historical Auto Stations:
Name: F & T AUTO
Year: 1999
Address: 1725 E NEW YORK AVE

---

401 **JUNIUS DEVELOPMENT LLC** **NY AST** **A100301202**
1-25 JUNIUS STREET **N/A**
BROOKLYN, NY 11212

AST:
Region: STATE
DEC Region: 2
Site Status: Unregulated/Closed
Facility Id: 2-604881
Program Type: PBS
UTM X: 592605.65067
UTM Y: 4503200.1061000004
Expiration Date: 08/12/2008
Site Type: Other

Affiliation Records:
Site Id: 26750
Affiliation Type: Facility Owner
Company Name: JUNIUS DEVELOPMENT LLC
Contact Type: Not reported
Contact Name: Not reported
Address1: 325 E. 104TH ST.
Address2: Not reported
City: NEW YORK
State: NY
Zip Code: 10029
Country Code: 001
Phone: (212) 996-6456
EMail: Not reported
Fax Number: Not reported
Modified By: TRANSLAT
Date Last Modified: 3/4/2004

Site Id: 26750
Affiliation Type: Mail Contact
Company Name: JUNIUS DEVELOPMENT LLC
Contact Type: Not reported
Contact Name: STEVE MARGULIES
Address1: 325 EAST 104TH STREET
Address2: Not reported
City: NEW YORK

JUNIUS DEVELOPMENT LLC (Continued) **A100301202**

State: NY
Zip Code: 10029
Country Code: 001
Phone: (212) 996-6456
EMail: Not reported
Fax Number: Not reported
Modified By: TRANSLAT
Date Last Modified: 3/4/2004

Site Id: 26750
Affiliation Type: On-Site Operator
Company Name: JUNIUS DEVELOPMENT LLC
Contact Type: Not reported
Contact Name: STEVE MARGULIES
Address1: Not reported
Address2: Not reported
City: Not reported
State: NN
Zip Code: Not reported
Country Code: 001
Phone: (718) 335-9590
EMail: Not reported
Fax Number: Not reported
Modified By: TRANSLAT
Date Last Modified: 3/4/2004

Site Id: 26750
Affiliation Type: Emergency Contact
Company Name: JUNIUS DEVELOPMENT LLC
Contact Type: Not reported
Contact Name: STEVE MARGULIES
Address1: Not reported
Address2: Not reported
City: Not reported
State: NN
Zip Code: Not reported
Country Code: 001
Phone: (718) 335-9590
EMail: Not reported
Fax Number: Not reported
Modified By: TRANSLAT
Date Last Modified: 3/4/2004

Tank Info:

Tank Number: 001
Tank Id: 59055
Material Code: 0001
Common Name of Substance: #2 Fuel Oil (On-Site Consumption)

Equipment Records:

B99 - Tank External Protection - Other
D01 - Pipe Type - Steel/Carbon Steel/Iron
J01 - Dispenser - Pressurized Dispenser
F00 - Pipe External Protection - None
C01 - Pipe Location - Aboveground

JUNIUS DEVELOPMENT LLC (Continued) **A100301202**

G99 - Tank Secondary Containment - Other
H00 - Tank Leak Detection - None
I01 - Overfill - Float Vent Valve
A00 - Tank Internal Protection - None

Tank Location:	1
Tank Type:	Steel/Carbon Steel/Iron
Tank Status:	Closed - Removed
Pipe Model:	Not reported
Install Date:	Not reported
Capacity Gallons:	5000
Tightness Test Method:	NN
Date Test:	Not reported
Next Test Date:	Not reported
Date Tank Closed:	08/16/2002
Register:	True
Modified By:	TRANSLAT
Last Modified:	03/04/2004
Material Name:	#2 Fuel Oil (On-Site Consumption)

---

401 **NABS, INC.** **NY HIST AST** **S107783827**
1 JUNIUS STREET **N/A**
BROOKLYN, NY 11212

HIST AST:

PBS Number:	2-604881
SWIS Code:	6101
Operator:	FRANK IANELLA
Facility Phone:	(718) 498-1144
Facility Addr2:	Not reported
Facility Type:	Not reported
Emergency:	FRANK IANELLA
Emergency Tel:	(718) 832-2337
Old PBSNO:	Not reported
Date Inspected:	Not reported
Inspector:	Not reported
Result of Inspection:	Not reported
Owner Name:	J&A REALTY CO.
Owner Address:	41 WORTH STREET
Owner City,St,Zip:	NEW YORK, NY 10013
Federal ID:	Not reported
Owner Tel:	(212) 966-3310
Owner Type:	Corporate/Commercial
Owner Subtype:	Not reported
Mailing Contact:	FRANK IANELLA
Mailing Name:	NABS, INC.
Mailing Address:	1 JUNIUS STREET
Mailing Address 2:	Not reported
Mailing City,St,Zip:	BROOKLYN, NY 11212
Mailing Telephone:	(718) 498-1144
Owner Mark:	First Owner
Facility Status:	1 - Active PBS facility, i.e. total capacity of the PBS tanks is greater than 1,100 gallons, regardless if Subpart 360-14 tanks exist or not at the facility.
Certification Flag:	False
Certification Date:	12/15/2000
Expiration:	12/05/2005
Renew Flag:	False
Renew Date:	Not reported

NABS, INC. (Continued) **S107783827**

Total Capacity:	5000
FAMT:	True
Facility Screen:	Minor Data Missing
Owner Screen:	No Missing Data
Tank Screen:	No Missing Data
Dead Letter:	False
CBS Number:	Not reported
Town or City:	NEW YORK CITY
County Code:	61
Town or City Code:	01
Region:	2
Tank ID:	001
Tank Location:	ABOVEGROUND
Tank Status:	In Service
Install Date:	Not reported
Capacity (Gal):	5000
Product Stored:	NOS 1,2, OR 4 FUEL OIL
Tank Type:	Steel/carbon steel
Tank Internal:	0
Tank External:	0
Pipe Location:	Aboveground/Underground Combination
Pipe Type:	STEEL/IRON
Pipe Internal:	None
Pipe External:	0
Tank Containment:	Diking
Leak Detection:	0
Overfill Protection:	46
Dispenser Method:	Suction
Date Tested:	Not reported
Next Test Date:	Not reported
Missing Data for Tank:	No Missing Data
Date Closed:	Not reported
Test Method:	Not reported
Deleted:	False
Updated:	True
SPDES Number:	Not reported
Lat/Long:	Not reported

---

401 **1 JUNIUS ST** **NY LTANKS** **S105054906**
1 JUNIUS ST **NY Spills** **N/A**
BROOKLYN, NY

LTANKS:

Site ID:	159948
Spill Number/Closed Date:	0101889 / 8/14/2003
Spill Date:	5/17/2001
Spill Cause:	Tank Test Failure
Spill Source:	Institutional, Educational, Gov., Other
Spill Class:	Known release with minimal potential for fire or hazard. DEC Response. Willing Responsible Party. Corrective action taken.
Cleanup Ceased:	Not reported
Cleanup Meets Standard:	False
SWIS:	2401
Investigator:	SMSANGES
Referred To:	Not reported
Reported to Dept:	5/18/2001
CID:	323

1 JUNIUS ST (Continued) **S105054906**

Water Affected:	Not reported
Spill Notifier:	Tank Tester
Last Inspection:	Not reported
Recommended Penalty:	False
UST Involvement:	False
Remediation Phase:	0
Date Entered In Computer:	5/18/2001
Spill Record Last Update:	8/14/2003
Spiller Name:	SAME
Spiller Company:	FACTORY
Spiller Address:	1 JUNIUS ST
Spiller City,St,Zip:	BROOKLYN, NY
Spiller County:	001
Spiller Contact:	BILL SILVERI
Spiller Phone:	(212) 563-3933
Spiller Extention:	Not reported
DEC Region:	2
DER Facility ID:	135108
DEC Memo:	Prior to Sept, 2004 data translation this spill Lead_DEC Field was "SANGESLAND"8/14/2003 Property owner Paul Verricelli 631-842-9595submitted a letter and photos showing that the aboveground tank had been removed and there was no contamination left behind.
Remarks:	obvious vent pipe leak, minimally.

Material:

Site ID:	159948
Operable Unit ID:	838763
Operable Unit:	01
Material ID:	537584
Material Code:	0001A
Material Name:	#2 Fuel Oil
Case No.:	Not reported
Material FA:	Petroleum
Quantity:	0
Units:	Gallons
Recovered:	No
Resource Affected:	Not reported
Oxygenate:	False

Tank Test:

Site ID:	159948
Spill Tank Test:	1526308
Tank Number:	1
Tank Size:	5000
Test Method:	03
Leak Rate:	0
Gross Fail:	F
Modified By:	Spills
Last Modified:	10/1/2004
Test Method:	Horner EZ Check I or II

SPILLS:

Facility ID:	9610713
Facility Type:	ER

1 JUNIUS ST (Continued) **S105054906**

DER Facility ID:	135108
Site ID:	159949
DEC Region:	2
Spill Date:	11/26/1996
Spill Number/Closed Date:	9610713 / 10/19/1998
Spill Cause:	Equipment Failure
Spill Class:	Known release with minimal potential for fire or hazard. DEC Response. Willing Responsible Party. Corrective action taken.
SWIS:	2401
Investigator:	JHOCONNE
Referred To:	Not reported
Reported to Dept:	11/27/1996
CID:	351
Water Affected:	Not reported
Spill Source:	Commercial/Industrial
Spill Notifier:	Responsible Party
Cleanup Ceased:	Not reported
Cleanup Meets Std:	False
Last Inspection:	Not reported
Recommended Penalty:	False
UST Trust:	False
Remediation Phase:	0
Date Entered In Computer:	11/27/1996
Spill Record Last Update:	3/17/2003
Spiller Name:	PAT MCHUGH
Spiller Company:	CON ED
Spiller Address:	4 IRVING PLACE
Spiller City,St,Zip:	MANHATTAN, NY 10003
Spiller Company:	001
Contact Name:	PAT MCHUGH
Contact Phone:	(212) 580-6763
DEC Memo:	Prior to Sept, 2004 data translation this spill Lead_DEC Field was "O'CONNELL"
Remarks:	a network protector set on fire possibly causing a release - samples are currently being taken

Material:

Site ID:	159949
Operable Unit ID:	1042096
Operable Unit:	01
Material ID:	342925
Material Code:	0026A
Material Name:	ASBESTOS
Case No.:	01332214
Material FA:	Hazardous Material
Quantity:	0
Units:	Gallons
Recovered:	No
Resource Affected:	Not reported
Oxygenate:	False

Tank Test:

401 **CON ED V 2312** **FINDS** **1005631061**
1 JUNIS ST **N/A**
BROOKLYN, NY 11212

FINDS:

Registry ID: 110017249459

Environmental Interest/Information System
RCRAInfo is a national information system that supports the Resource Conservation and Recovery Act (RCRA) program through the tracking of events and activities related to facilities that generate, transport, and treat, store, or dispose of hazardous waste. RCRAInfo allows RCRA program staff to track the notification, permit, compliance, and corrective action activities required under RCRA.

---

401 **CON ED V 2312** **RCRA NonGen / NLR** **1007206098**
1 JUNIS ST **NY MANIFEST** **NYP004003547**
BROOKLYN, NY 11201

RCRA NonGen / NLR:

Date form received by agency:	02/28/1998
Facility name:	CON ED V 2312
Facility address:	1 JUNIS ST BROOKLYN, NY 112010000
EPA ID:	NYP004003547
Mailing address:	CON EDISON INC 4 IRVING PL ROOM 300 NEW YORK, NY 100030000
Contact:	ANTHONY DRUMMINGS
Contact address:	CON EDISON INC NEW YORK, NY 100030000
Contact country:	US
Contact telephone:	(212) 460-3770
Contact email:	Not reported
EPA Region:	02
Classification:	Non-Generator
Description:	Handler: Non-Generators do not presently generate hazardous waste

Handler Activities Summary:

U.S. importer of hazardous waste:	No
Mixed waste (haz. and radioactive):	No
Recycler of hazardous waste:	No
Transporter of hazardous waste:	No
Treater, storer or disposer of HW:	No
Underground injection activity:	No
On-site burner exemption:	No
Furnace exemption:	No
Used oil fuel burner:	No
Used oil processor:	No
User oil refiner:	No
Used oil fuel marketer to burner:	No
Used oil Specification marketer:	No
Used oil transfer facility:	No
Used oil transporter:	No

Historical Generators:
Date form received by agency: 02/27/1998

CON ED V 2312 (Continued) **1007206098**

Site name: CON ED V 2312
Classification: Not a generator, verified

Date form received by agency: 02/26/1998
Site name: CON ED V 2312
Classification: Large Quantity Generator

Violation Status: No violations found

NY MANIFEST:
EPA ID: NYP004003547
Country: USA

Mailing Info:
Name: CON ED V 2312
Contact: Not reported
Address: Not reported
City/State/Zip: Not reported
Country: Not reported
Phone: Not reported

NY MANIFEST:
No Manifest Records Available

---

401 **VAULT # 2483** **NY Spills** **S105236535**
JUNIUS ST/NEW YORK AVE **N/A**
BROOKLYN, NY

SPILLS:
Facility ID: 0109010
Facility Type: ER
DER Facility ID: 139516
Site ID: 165527
DEC Region: 2
Spill Date: 12/10/2001
Spill Number/Closed Date: 0109010 / 2/19/2002
Spill Cause: Unknown
Spill Class: Known release with minimal potential for fire or hazard. DEC Response. Willing Responsible Party. Corrective action taken.
SWIS: 2401
Investigator: AERODRIG
Referred To: Not reported
Reported to Dept: 12/10/2001
CID: 233
Water Affected: Not reported
Spill Source: Unknown
Spill Notifier: Affected Persons
Cleanup Ceased: Not reported
Cleanup Meets Std: False
Last Inspection: Not reported
Recommended Penalty: False
UST Trust: False
Remediation Phase: 0
Date Entered In Computer: 12/10/2001
Spill Record Last Update: 2/19/2002
Spiller Name: Not reported
Spiller Company: UNK
Spiller Address: UNK

VAULT # 2483 (Continued) **S105236535**

Spiller City,St,Zip:	UNK, ZZ
Spiller Company:	001
Contact Name:	Not reported
Contact Phone:	Not reported
DEC Memo:	Prior to Sept, 2004 data translation this spill Lead_DEC Field was "RODRIGUEZ"
Remarks:	con ed # 140536 spil on 3 gallons of water confined in vault now sewers or waterways no smoke or fire transformer in vault but tested neg. for any problems tests on oil show 899 ppm pcb

Material:

Site ID:	165527
Operable Unit ID:	846401
Operable Unit:	01
Material ID:	530215
Material Code:	0066A
Material Name:	UNKNOWN PETROLEUM
Case No.:	Not reported
Material FA:	Petroleum
Quantity:	0
Units:	Gallons
Recovered:	No
Resource Affected:	Not reported
Oxygenate:	False

Tank Test:

---

401 **SPILL NUMBER 0007769** **NY Spills** **S104790176**
HAVEL PLACE & ATLANTIC AV **N/A**
BROOKLYN, NY

SPILLS:

Facility ID:	0007769
Facility Type:	ER
DER Facility ID:	124739
Site ID:	146481
DEC Region:	2
Spill Date:	9/29/2000
Spill Number/Closed Date:	0007769 / 2/17/2004
Spill Cause:	Traffic Accident
Spill Class:	Known release with minimal potential for fire or hazard. DEC Response. Willing Responsible Party. Corrective action taken.
SWIS:	2401
Investigator:	SIGONA
Referred To:	Not reported
Reported to Dept:	10/2/2000
CID:	396
Water Affected:	Not reported
Spill Source:	Institutional, Educational, Gov., Other
Spill Notifier:	Responsible Party
Cleanup Ceased:	Not reported
Cleanup Meets Std:	False
Last Inspection:	Not reported
Recommended Penalty:	False
UST Trust:	False
Remediation Phase:	0
Date Entered In Computer:	10/2/2000

SPILL NUMBER 0007769 (Continued) **S104790176**

Spill Record Last Update:	2/17/2004
Spiller Name:	Not reported
Spiller Company:	SAME
Spiller Address:	Not reported
Spiller City,St,Zip:	NN
Spiller Company:	999
Contact Name:	ALDO VASAPOLLI
Contact Phone:	(718) 649-4982
DEC Memo:	Not reported
Remarks:	barrels of hyd oil were hit by a truck..speedy dry was put down...some did get into dry wells.

Material:

Site ID:	146481
Operable Unit ID:	830272
Operable Unit:	01
Material ID:	545295
Material Code:	0010
Material Name:	Hydraulic Oil
Case No.:	Not reported
Material FA:	Petroleum
Quantity:	0
Units:	Gallons
Recovered:	No
Resource Affected:	Not reported
Oxygenate:	False

Tank Test:

---

402 **PRIVATE RESIDENCE** **NY LTANKS** **S106124044**
172 MILLFORD ST **N/A**
BROOKLYN, NY

LTANKS:

Site ID:	257620
Spill Number/Closed Date:	0312000 / 3/4/2004
Spill Date:	1/26/2004
Spill Cause:	Tank Overfill
Spill Source:	Private Dwelling
Spill Class:	Known release with minimal potential for fire or hazard. DEC Response. Willing Responsible Party. Corrective action taken.
Cleanup Ceased:	Not reported
Cleanup Meets Standard:	False
SWIS:	2401
Investigator:	JMKRIMGO
Referred To:	Not reported
Reported to Dept:	1/26/2004
CID:	403
Water Affected:	Not reported
Spill Notifier:	Other
Last Inspection:	Not reported
Recommended Penalty:	False
UST Involvement:	False
Remediation Phase:	0
Date Entered In Computer:	1/26/2004
Spill Record Last Update:	3/16/2004
Spiller Name:	Not reported

PRIVATE RESIDENCE (Continued) **S106124044**

Spiller Company:	TRUCKING USA
Spiller Address:	Not reported
Spiller City,St,Zip:	ZZ
Spiller County:	001
Spiller Contact:	DAVID PEREZ
Spiller Phone:	(917) 531-4502
Spiller Extention:	Not reported
DEC Region:	2
DER Facility ID:	210936
DEC Memo:	Prior to Sept, 2004 data translation this spill Lead_DEC Field was "KRIMGOLD"1/26/04. J.Krimgold responded to the site. During fuel delivery to a 275 gal AST located in the basement of a two family house, was over-pressurized and split-open its side wall. About 250 gal of #2 oil was released onto the basement concrete floor. Trucking USA made a delivery ordered by Empire Fuel. Trucking USA contacted its insurance co. AIG to report a spill. Trade-Winds was hired to clean up.Currently oil is contained and due to a good floor condition can be picked up by vacuum truck.20:15 Trade-Winds crew arrived and began the cleanup. Doug Schrimp is a project manager.2/2/04. Krimgold/Embrose/phone. Investigation revealed that tank was over-pressurize due to a completely clogged vent line. Some oil went through the cracs in the concrete. These aras will be excavated to remove contaminated soil. 2/10/04. J. Krimgold spoke to Clif Embrose (Embrose Envir. 888-556-4734) a consultant for AIG Insurance. He stated that a cleanup has been completed and will request Trade-Winds to submit a closure report to DEC.Also, spoke to David Perez- house owner. He conferred that a cleanup and restoration has been completed.Closure pending report from Trade-Winds.3/04/04. J.Krimgold reviewed a closure letter report prepared by Trade-Winds and dated February 26, 2004. Soil analytical results show no residual contamination inside the house but exceedance over TAGM criteria around exterior drain, where excavation was stopped at 5’ due to the construction constraints. BIO-Solution has been applied at this area and then backfilled and cemented. NFA.
Remarks:	asbout 250 gallons spilled due to tank overfill they are in the process of cleaning it up

Material:

Site ID:	257620
Operable Unit ID:	877232
Operable Unit:	01
Material ID:	497235
Material Code:	0001A
Material Name:	#2 Fuel Oil
Case No.:	Not reported
Material FA:	Petroleum
Quantity:	250
Units:	Gallons
Recovered:	No
Resource Affected:	Not reported
Oxygenate:	False

Tank Test:

403 **CON EDISON** **NY MANIFEST** **S117313833**
OPP 2709 PITKINS AVE **N/A**
BROOKLYN, NY 11208

NY MANIFEST:

EPA ID:	NYP004608071
Country:	USA

Mailing Info:

Name:	CON EDISON
Contact:	TOM TEELING
Address:	4 IRVING PLACE 15TH FLOOR
City/State/Zip:	NEW YORK, NY 10003
Country:	USA
Phone:	Not reported

Manifest:

Document ID:	Not reported
Manifest Status:	Not reported
Trans1 State ID:	NJD003812047
Trans2 State ID:	Not reported
Generator Ship Date:	07/25/2014
Trans1 Recv Date:	07/25/2014
Trans2 Recv Date:	Not reported
TSD Site Recv Date:	07/28/2014
Part A Recv Date:	Not reported
Part B Recv Date:	Not reported
Generator EPA ID:	NYP004608071
Trans1 EPA ID:	Not reported
Trans2 EPA ID:	Not reported
TSDF ID:	NJD991291105
Waste Code:	Not reported
Quantity:	100
Units:	G - Gallons (liquids only)* (8.3 pounds)
Number of Containers:	1
Container Type:	TT - Cargo tank, tank trucks
Handling Method:	T Chemical, physical, or biological treatment.
Specific Gravity:	1
Year:	2014
Manifest Tracking Num:	002615021GBF
Import Ind:	N
Export Ind:	N
Discr Quantity Ind:	N
Discr Type Ind:	N
Discr Residue Ind:	N
Discr Partial Reject Ind:	N
Discr Full Reject Ind:	N
Manifest Ref Num:	Not reported
Alt Fac RCRA Id:	Not reported
Alt Fac Sign Date:	Not reported
Mgmt Method Type Code:	H110

403 **A/C LINE TRACK#2** **NY Spills** **S108294983**
EUCLID AVE / PITKAN AVE **N/A**
BROOKLYN, NY

SPILLS:

Facility ID:	0608012
Facility Type:	ER
DER Facility ID:	321628
Site ID:	371888
DEC Region:	2
Spill Date:	10/13/2006
Spill Number/Closed Date:	0608012 / 11/13/2006
Spill Cause:	Unknown
Spill Class:	Not reported
SWIS:	2401
Investigator:	JBVOUGHT
Referred To:	Not reported
Reported to Dept:	10/13/2006
CID:	410
Water Affected:	Not reported
Spill Source:	Commercial/Industrial
Spill Notifier:	Affected Persons
Cleanup Ceased:	Not reported
Cleanup Meets Std:	False
Last Inspection:	Not reported
Recommended Penalty:	False
UST Trust:	False
Remediation Phase:	0
Date Entered In Computer:	10/13/2006
Spill Record Last Update:	11/13/2006
Spiller Name:	JOSEPHINE BROWN
Spiller Company:	TRACK # 2 ON A LINE
Spiller Address:	EUCLID AVE / PITKAN AVE
Spiller City,St,Zip:	BROOKLYN, NY
Spiller Company:	001
Contact Name:	JOSEPHINE BROWN
Contact Phone:	(646) 996-7634 CELL
DEC Memo:	10/13/06-Hiralkumar Patel. spoke with Ms. Brown. as per her, it is only small drips and doesn't required immediate response. she has some photographs from site and will email me. she will check again on monday and if they still receive oil after initial cleanup, they will notify DEC.received photographs through email from Ms. Brown (Josephine.Brown@nyct.com).10/16/06-Hiralkumar Patel. left message for Ms. Brown.11/3/06-Vought-Spill transferred from Patel to Vought. Vought sent email to Brown requesting current status and site visit (if necessary).11/13/06-Vought-Received call and spoke to MTA DeLuca and once initial clean was performed by MTA problem did not reappear (seepage did not continue). As such DeLuca requesting no further action which was approved by Vought. If problem reappears, additional site visit will be performed and potential sources will be investigated by DEC. Spill closed by Vought.
Remarks:	CALLER REPORTS UNKNWN PETROLEUM SEEPING IN ON TRACK # 2 , A-LINE: UNKNOWN AMOUNT BUT APPEARS TO BE A SLOW: SPEEDY DRY HAS BEEN APPLIED TO HELP CONTAIN SPILL': SPILL IS THIRD PARTY , HOWEVER INFORMATION UNKNOWN:

Material:

Site ID:	371888
Operable Unit ID:	1129637
Operable Unit:	01

A/C LINE TRACK#2 (Continued) **S108294983**

Material ID:	2119302
Material Code:	0066A
Material Name:	UNKNOWN PETROLEUM
Case No.:	Not reported
Material FA:	Petroleum
Quantity:	Not reported
Units:	Gallons
Recovered:	No
Resource Affected:	Not reported
Oxygenate:	False

Tank Test:

---

403 **EUCLID AVE STATION** **NY Spills** **S104952654**
EUCLID AVE **N/A**
BROOKLYN, NY

SPILLS:

Facility ID:	0012013
Facility Type:	ER
DER Facility ID:	259302
Site ID:	321889
DEC Region:	2
Spill Date:	2/5/2001
Spill Number/Closed Date:	0012013 / 7/10/2002
Spill Cause:	Unknown
Spill Class:	Known release with minimal potential for fire or hazard. DEC Response. Willing Responsible Party. Corrective action taken.
SWIS:	2401
Investigator:	MCTIBBE
Referred To:	Not reported
Reported to Dept:	2/8/2001
CID:	207
Water Affected:	Not reported
Spill Source:	Unknown
Spill Notifier:	Affected Persons
Cleanup Ceased:	Not reported
Cleanup Meets Std:	False
Last Inspection:	Not reported
Recommended Penalty:	False
UST Trust:	False
Remediation Phase:	0
Date Entered In Computer:	2/8/2001
Spill Record Last Update:	7/10/2002
Spiller Name:	Not reported
Spiller Company:	Not reported
Spiller Address:	Not reported
Spiller City,St,Zip:	***Update***, ZZ
Spiller Company:	001
Contact Name:	JOSEPHINE BROWN
Contact Phone:	(718) 243-4581
DEC Memo:	Prior to Sept, 2004 data translation this spill Lead_DEC Field was "TIBBE"REPORTED AS OIL SEEPAGE. ONLY WATER. NO SPILL.
Remarks:	Not reported

Material:

Site ID:	321889

EUCLID AVE STATION (Continued) **S104952654**

Operable Unit ID:	833916
Operable Unit:	01
Material ID:	542299
Material Code:	0066A
Material Name:	UNKNOWN PETROLEUM
Case No.:	Not reported
Material FA:	Petroleum
Quantity:	0
Units:	Gallons
Recovered:	No
Resource Affected:	Not reported
Oxygenate:	False

Tank Test:

---

403 **NYCT - EUCLID AVE STATION - A & C LINE** **FINDS** **1007213477**
EUCLID & PITKIN AVE **N/A**
BROOKLYN, NY 11208

FINDS:

Registry ID: 110016720119

Environmental Interest/Information System
RCRAInfo is a national information system that supports the Resource Conservation and Recovery Act (RCRA) program through the tracking of events and activities related to facilities that generate, transport, and treat, store, or dispose of hazardous waste. RCRAInfo allows RCRA program staff to track the notification, permit, compliance, and corrective action activities required under RCRA.

---

403 **NYCT - EUCLID AVE STATION - A & C LINE** **RCRA-SQG** **1007119359**
EUCLID & PITKIN AVE **NY MANIFEST** **NYR000121525**
BROOKLYN, NY 11208

RCRA-SQG:

Date form received by agency:	01/01/2007
Facility name:	NYCT - EUCLID AVE STATION - A & C LINE
Facility address:	EUCLID & PITKIN AVE BROOKLYN, NY 11208
EPA ID:	NYR000121525
Mailing address:	BROADWAY 2ND FLOOR NEW YORK, NY 10004
Contact:	THOMAS A ABDALLAH
Contact address:	BROADWAY 2ND FLOOR NEW YORK, NY 10004
Contact country:	US
Contact telephone:	(646) 252-3500
Contact email:	Not reported
EPA Region:	02
Classification:	Small Small Quantity Generator
Description:	Handler: generates more than 100 and less than 1000 kg of hazardous waste during any calendar month and accumulates less than 6000 kg of hazardous waste at any time; or generates 100 kg or less of hazardous

NYCT - EUCLID AVE STATION - A & C LINE (Continued) **1007119359**

waste during any calendar month, and accumulates more than 1000 kg of hazardous waste at any time

Owner/Operator Summary:

Owner/operator name:	NYCT
Owner/operator address:	EUCLID & PITKIN AVE BROOKLYN, NY 11208
Owner/operator country:	US
Owner/operator telephone:	(212) 555-1212
Legal status:	State
Owner/Operator Type:	Operator
Owner/Op start date:	01/01/1920
Owner/Op end date:	Not reported

Owner/operator name:	MTA NYCT
Owner/operator address:	UNKNOWN UNKNOWN, NY 99999
Owner/operator country:	US
Owner/operator telephone:	(212) 555-1212
Legal status:	State
Owner/Operator Type:	Owner
Owner/Op start date:	01/01/1920
Owner/Op end date:	Not reported

Handler Activities Summary:

U.S. importer of hazardous waste:	No
Mixed waste (haz. and radioactive):	No
Recycler of hazardous waste:	No
Transporter of hazardous waste:	No
Treater, storer or disposer of HW:	No
Underground injection activity:	No
On-site burner exemption:	No
Furnace exemption:	No
Used oil fuel burner:	No
Used oil processor:	No
User oil refiner:	No
Used oil fuel marketer to burner:	No
Used oil Specification marketer:	No
Used oil transfer facility:	No
Used oil transporter:	No

Historical Generators:

Date form received by agency:	01/01/2006
Site name:	NYCT - EUCLID AVE STATION - A & C LINE
Classification:	Small Quantity Generator

Date form received by agency:	12/09/2003
Site name:	NYCT - EUCLID AVE STATION - A & C LINE
Classification:	Small Quantity Generator

Hazardous Waste Summary:

Waste code:	D008
Waste name:	LEAD

Violation Status: No violations found

NYCT - EUCLID AVE STATION - A & C LINE (Continued) **1007119359**

NY MANIFEST:
EPA ID: NYR000121525
Country: USA

Mailing Info:
Name: MTA NYCT EUCLID AVE STATION
Contact: LESLY FANFAN
Address: 2 BROADWAY 2ND FLOOR
City/State/Zip: NEW YORK, NY 10004
Country: USA
Phone: 646-252-3500

Manifest:

Document ID: MIA9093220
Manifest Status: Not reported
Trans1 State ID: 1637984ME
Trans2 State ID: Not reported
Generator Ship Date: 02/12/2004
Trans1 Recv Date: 02/12/2004
Trans2 Recv Date: Not reported
TSD Site Recv Date: 02/19/2004
Part A Recv Date: Not reported
Part B Recv Date: Not reported
Generator EPA ID: NYR000121525
Trans1 EPA ID: NJD054126164
Trans2 EPA ID: Not reported
TSDF ID: MID980991
Waste Code: D008 - LEAD 5.0 MG/L TCLP
Quantity: 00400
Units: P - Pounds
Number of Containers: 001
Container Type: DM - Metal drums, barrels
Handling Method: T Chemical, physical, or biological treatment.
Specific Gravity: 01.00
Year: 2004

Document ID: MIA9109799
Manifest Status: Not reported
Trans1 State ID: NJD054126164
Trans2 State ID: Not reported
Generator Ship Date: 02/10/2005
Trans1 Recv Date: 02/10/2005
Trans2 Recv Date: Not reported
TSD Site Recv Date: 02/17/2005
Part A Recv Date: Not reported
Part B Recv Date: Not reported
Generator EPA ID: NYR000121525
Trans1 EPA ID: 1637984ME
Trans2 EPA ID: Not reported
TSDF ID: MID980991566
Waste Code: D008 - LEAD 5.0 MG/L TCLP
Quantity: 00900
Units: P - Pounds
Number of Containers: 003
Container Type: DM - Metal drums, barrels

NYCT - EUCLID AVE STATION - A & C LINE (Continued) **1007119359**

Handling Method: T Chemical, physical, or biological treatment.
Specific Gravity: 01.00
Year: 2005

Document ID: MIA9658685
Manifest Status: Not reported
Trans1 State ID: NJD054126164
Trans2 State ID: Not reported
Generator Ship Date: 09/29/2005
Trans1 Recv Date: 09/29/2005
Trans2 Recv Date: Not reported
TSD Site Recv Date: 10/27/2005
Part A Recv Date: Not reported
Part B Recv Date: Not reported
Generator EPA ID: NYR000121525
Trans1 EPA ID: 1638069ME
Trans2 EPA ID: Not reported
TSDF ID: MID980991566
Waste Code: D008 - LEAD 5.0 MG/L TCLP
Quantity: 00300
Units: P - Pounds
Number of Containers: 002
Container Type: DM - Metal drums, barrels
Handling Method: T Chemical, physical, or biological treatment.
Specific Gravity: 01.00
Year: 2005

Document ID: MIA9658699
Manifest Status: Not reported
Trans1 State ID: NJD054126164
Trans2 State ID: Not reported
Generator Ship Date: 10/13/2005
Trans1 Recv Date: 10/13/2005
Trans2 Recv Date: Not reported
TSD Site Recv Date: 10/27/2005
Part A Recv Date: Not reported
Part B Recv Date: Not reported
Generator EPA ID: NYR000121525
Trans1 EPA ID: 1646840ME
Trans2 EPA ID: Not reported
TSDF ID: MID980991566
Waste Code: D008 - LEAD 5.0 MG/L TCLP
Quantity: 00400
Units: P - Pounds
Number of Containers: 001
Container Type: DM - Metal drums, barrels
Handling Method: T Chemical, physical, or biological treatment.
Specific Gravity: 01.00
Year: 2005

Document ID: MIA9109785
Manifest Status: Not reported
Trans1 State ID: NJD054126164
Trans2 State ID: Not reported

NYCT - EUCLID AVE STATION - A & C LINE (Continued) **1007119359**

Generator Ship Date:	01/06/2005
Trans1 Recv Date:	01/06/2005
Trans2 Recv Date:	Not reported
TSD Site Recv Date:	01/17/2005
Part A Recv Date:	Not reported
Part B Recv Date:	Not reported
Generator EPA ID:	NYR000121525
Trans1 EPA ID:	16468
Trans2 EPA ID:	Not reported
TSDF ID:	MID980991566
Waste Code:	D008 - LEAD 5.0 MG/L TCLP
Quantity:	01000
Units:	P - Pounds
Number of Containers:	005
Container Type:	DM - Metal drums, barrels
Handling Method:	T Chemical, physical, or biological treatment.
Specific Gravity:	01.00
Year:	2005

Document ID:	MIA9658654
Manifest Status:	Not reported
Trans1 State ID:	NJD054126164
Trans2 State ID:	Not reported
Generator Ship Date:	07/20/2005
Trans1 Recv Date:	07/20/2005
Trans2 Recv Date:	Not reported
TSD Site Recv Date:	08/01/2005
Part A Recv Date:	Not reported
Part B Recv Date:	Not reported
Generator EPA ID:	NYR000121525
Trans1 EPA ID:	16379783M
Trans2 EPA ID:	Not reported
TSDF ID:	MID980991566
Waste Code:	D008 - LEAD 5.0 MG/L TCLP
Quantity:	00500
Units:	P - Pounds
Number of Containers:	003
Container Type:	DM - Metal drums, barrels
Handling Method:	T Chemical, physical, or biological treatment.
Specific Gravity:	01.00
Year:	2005

---

404 **OUR LADY OF LORETO CHURCH** **NY UST** **U000402330**
124 SACKMAN ST **NY HIST UST** **N/A**
BROOKLYN, NY 11233 **NY MANIFEST**
NY Spills

UST:

Id/Status:	2-237973 / Unregulated/Closed
Program Type:	PBS
Region:	STATE
DEC Region:	2
Expiration Date:	07/20/2012
UTM X:	592442.38818000001
UTM Y:	4503262.6994500002
Site Type:	Religious Building (Church, Synagogue, Mosque, Temple, etc.)

OUR LADY OF LORETO CHURCH (Continued) **U000402330**

Affiliation Records:

Site Id:	8893
Affiliation Type:	Facility Owner
Company Name:	OUR LADY OF LORETO CHURCH
Contact Type:	MGR
Contact Name:	WILLIAM BURKE
Address1:	124 SACKMAN ST
Address2:	Not reported
City:	BROOKLYN
State:	NY
Zip Code:	11233
Country Code:	001
Phone:	(718) 385-3740
EMail:	Not reported
Fax Number:	Not reported
Modified By:	MSBAPTIS
Date Last Modified:	7/18/2011

Site Id:	8893
Affiliation Type:	Mail Contact
Company Name:	OUR LADY OF LORETO CHURCH
Contact Type:	Not reported
Contact Name:	Not reported
Address1:	124 SACKMAN STREET
Address2:	Not reported
City:	BROOKLYN
State:	NY
Zip Code:	11233
Country Code:	001
Phone:	(718) 385-3740
EMail:	Not reported
Fax Number:	Not reported
Modified By:	NRLOMBAR
Date Last Modified:	1/6/2011

Site Id:	8893
Affiliation Type:	On-Site Operator
Company Name:	OUR LADY OF LORETO CHURCH
Contact Type:	Not reported
Contact Name:	OUR LADY OF LORETO CHURCH
Address1:	Not reported
Address2:	Not reported
City:	Not reported
State:	NN
Zip Code:	Not reported
Country Code:	001
Phone:	(718) 385-3740
EMail:	Not reported
Fax Number:	Not reported
Modified By:	TRANSLAT
Date Last Modified:	3/4/2004

Site Id:	8893
Affiliation Type:	Emergency Contact
Company Name:	OUR LADY OF LORETO CHURCH
Contact Type:	Not reported
Contact Name:	DIOCESE OF BROOKLYN

OUR LADY OF LORETO CHURCH (Continued) **U000402330**

Address1:	Not reported
Address2:	Not reported
City:	Not reported
State:	NN
Zip Code:	Not reported
Country Code:	001
Phone:	(718) 628-5500
EMail:	Not reported
Fax Number:	Not reported
Modified By:	TRANSLAT
Date Last Modified:	3/4/2004

Tank Info:

Tank Number:	001
Tank ID:	17345
Tank Status:	Closed - Removed
Material Name:	Closed - Removed
Capacity Gallons:	4800
Install Date:	Not reported
Date Tank Closed:	07/11/2011
Registered:	True
Tank Location:	Underground
Tank Type:	Steel/carbon steel
Material Code:	0001
Common Name of Substance:	#2 Fuel Oil (On-Site Consumption)
Tightness Test Method:	00
Date Test:	Not reported
Next Test Date:	Not reported
Pipe Model:	Not reported
Modified By:	MSBAPTIS
Last Modified:	07/18/2011

Equipment Records:

C00 - Pipe Location - No Piping
F00 - Pipe External Protection - None
A00 - Tank Internal Protection - None
D01 - Pipe Type - Steel/Carbon Steel/Iron
G00 - Tank Secondary Containment - None
J02 - Dispenser - Suction Dispenser
L09 - Piping Leak Detection - Exempt Suction Piping
I00 - Overfill - None
B00 - Tank External Protection - None
H00 - Tank Leak Detection - None

HIST UST:

PBS Number:	2-237973
SPDES Number:	Not reported
Emergency Contact:	DIOCESE OF BROOKLYN
Emergency Telephone:	(718) 628-5500
Operator:	OUR LADY OF LORETO CHURCH
Operator Telephone:	(718) 385-3740
Owner Name:	OUR LADY OF LORETO CHURCH
Owner Address:	124 SACKMAN ST
Owner City,St,Zip:	BROOKLYN, NY 11233
Owner Telephone:	(718) 385-3740

OUR LADY OF LORETO CHURCH (Continued) **U000402330**

Owner Type:	Not reported
Owner Subtype:	Not reported
Mailing Name:	OUR LADY OF LORETO CHURCH
Mailing Address:	124 JACKMAN ST
Mailing Address 2:	Not reported
Mailing City,St,Zip:	BROOKLYN, NY 11233
Mailing Contact:	Not reported
Mailing Telephone:	(718) 385-3740
Owner Mark:	First Owner
Facility Status:	1 - Active PBS facility, i.e. total capacity of the PBS tanks is greater than 1,100 gallons, regardless if Subpart 360-14 tanks exist or not at the facility.
Facility Addr2:	124 SACKMAN ST
SWIS ID:	6101
Old PBS Number:	Not reported
Facility Type:	Not reported
Inspected Date:	Not reported
Inspector:	Not reported
Inspection Result:	Not reported
Federal ID:	Not reported
Certification Flag:	False
Certification Date:	07/20/1987
Expiration Date:	07/20/1992
Renew Flag:	False
Renewal Date:	Not reported
Total Capacity:	4800
FAMT:	True
Facility Screen:	Minor Data Missing
Owner Screen:	Minor Data Missing
Tank Screen:	Minor Data Missing
Dead Letter:	False
CBS Number:	Not reported
Town or City:	NEW YORK CITY
County Code:	61
Town or City:	01
Region:	2

Tank Id:	001
Tank Location:	UNDERGROUND
Tank Status:	In Service
Install Date:	Not reported
Capacity (gals):	4800
Product Stored:	NOS 1,2, OR 4 FUEL OIL
Tank Type:	Steel/carbon steel
Tank Internal:	Not reported
Tank External:	Not reported
Pipe Location:	Not reported
Pipe Type:	STEEL/IRON
Pipe Internal:	Not reported
Pipe External:	Not reported
Second Containment:	None
Leak Detection:	None
Overfill Prot:	Not reported
Dispenser:	Suction
Date Tested:	Not reported
Next Test Date:	12/27/1987
Missing Data for Tank:	Minor Data Missing

OUR LADY OF LORETO CHURCH (Continued) **U000402330**

Date Closed: Not reported
Test Method: Not reported
Deleted: False
Updated: False
Lat/long: Not reported

NY MANIFEST:
EPA ID: NYP004631859
Country: USA

Mailing Info:
Name: CON EDISON
Contact: CON EDISON
Address: 4 IRVING PL
Address 2: 15TH FL
City/State/Zip: NEW YORK, NY 10003
Country: USA
Phone: Not reported

Manifest:

Document ID: Not reported
Manifest Status: Not reported
Trans1 State ID: NJ0000027193
Trans2 State ID: Not reported
Generator Ship Date: 08/19/2014
Trans1 Recv Date: 08/19/2014
Trans2 Recv Date: Not reported
TSD Site Recv Date: 08/21/2014
Part A Recv Date: Not reported
Part B Recv Date: Not reported
Generator EPA ID: NYP004631859
Trans1 EPA ID: Not reported
Trans2 EPA ID: Not reported
TSDF ID: NJD002200046
Waste Code: Not reported
Quantity: 300
Units: G - Gallons (liquids only)* (8.3 pounds)
Number of Containers: 1
Container Type: TT - Cargo tank, tank trucks
Handling Method: T Chemical, physical, or biological treatment.
Specific Gravity: 1
Year: 2014
Manifest Tracking Num: 012775244JJK
Import Ind: N
Export Ind: N
Discr Quantity Ind: N
Discr Type Ind: N
Discr Residue Ind: N
Discr Partial Reject Ind: N
Discr Full Reject Ind: N
Manifest Ref Num: Not reported
Alt Fac RCRA Id: Not reported
Alt Fac Sign Date: Not reported
Mgmt Method Type Code: H110

OUR LADY OF LORETO CHURCH (Continued) **U000402330**

SPILLS:

Facility ID:	1010406
Facility Type:	ER
DER Facility ID:	8881
Site ID:	444009
DEC Region:	2
Spill Date:	1/5/2011
Spill Number/Closed Date:	1010406 / 9/14/2011
Spill Cause:	Equipment Failure
Spill Class:	Not reported
SWIS:	2401
Investigator:	HRAHMED
Referred To:	Not reported
Reported to Dept:	1/5/2011
CID:	Not reported
Water Affected:	Not reported
Spill Source:	Institutional, Educational, Gov., Other
Spill Notifier:	Other
Cleanup Ceased:	Not reported
Cleanup Meets Std:	False
Last Inspection:	Not reported
Recommended Penalty:	False
UST Trust:	False
Remediation Phase:	0
Date Entered In Computer:	1/5/2011
Spill Record Last Update:	11/7/2011
Spiller Name:	MOHAMMED AHMED
Spiller Company:	OUR LADY OF LORETO CHURCH
Spiller Address:	124 SACKMAN ST
Spiller City,St,Zip:	BROOKLYN, NY 11233
Spiller Company:	999
Contact Name:	MOHAMMED AHMED
Contact Phone:	(212) 675-3225
DEC Memo:	1/6/11-Vought-Primary off hours responder. Vought called FLS (Mohammed Ahmed 212-675-3225) and left message to return call to DEC Vought. As per PBS #2-237973 tank has 5000-gallon #2 fuel oil UST and site is owned by:Our Lady Of Loreto Church124 Sackman StreetBrooklyn, NY 11233Ph: (718)387-3740Vought spoke to RSE and spill assigned to DEC Ahmed as secondary off-hours responder. Vought to send out CSL with possible additional requirements upon callback from FLS Ahmed. Vought received callback from and spoke to FLS Ahmed who noted that he was hired by property developer (Reese & Sons) and that the property was to be developed for affordable housing units. They were onsite to remove an abandoned 4,800-gallon fuel oil UST (See PBS #2-237973) and noted contaminated soil around "and below" the tank. Vought noted that DEC Ahmed was the project manager and that CSL would be drafted by Vought and signed by Ahmed. Vought drafted CSL with one month due date and the following requirements:1)delineation of soil and groundwater (if applicable) contamination2)collection of endpoint samples3)strong recommendation for installation of SSDS and VB4)Updating PBS Registration 2-237973 to reflect current closed status of UST (as per DEC Falvey this was required, PBS registration also expired as of 7/20/92).5)cc to FLS Ahmed6)advisement that site should not be developed until RAP approved by DEC.Vought sent letter with above requirements to address provided by FLS Ahmed:Our Lady of Loreto Catholic Churchc/o Progress of Peoples Development Corporation191 Joralemon StreetBrooklyn, NY 11201Attention: Claire

OUR LADY OF LORETO CHURCH (Continued) **U000402330**

Hilger11/7/11-Fu-Intern Fu completed summary of reports:SUMMARY UST CLOSURE REPORT & REMEDIAL ACTION PLAN (Fleming Lee Shue)- 08/17/11. On Jan 05 2011, at request of L Riso & Sons, Fleming-Lee Shue performed an UST field investigation in order to remove the tank but end in finding approximately 30 by 30 feet in size and extending approximately 16-37 feet below grade petroleum-impacted area. Then a spill was reported. Between June and July 2011, the UST removal activities was observed, including the removal of the decommissioning material, consisting of cement slurry, and the removal of the tank and associated piping. A 3' section was required to remain in the excavation due to structural and shoring concerns. Excavation and removal of 1249 tons of petroleum-impacted soil (to depth approximately 32ft-bgs) were conducted. On July 8 2011, 8 soil samples were collected per NYSDEC's request. 3 VOCs, Ethylbenzene, Xylene, and Isopropylbenzene, were detected above standard at EP-BE; Ethylbenzene was detected above SCO at EP-BW. One MW will be installed at the site. After installation, the MW will be sampled. If the gw is not found to be contaminated, Closure Report will be submitted; if the gw is contaminated, two additional MWs will be installed downgradient. SUMMARY SPILL CLOSURE REPORT (Tenen Environmental)-Sept 2011. Based on the removal of all structurally-accessible soil, documentation that gw has not been impacted, the incorporation of vapor barrier and SSDS and composite cover system over the area of UST, Tenen requests that this spill be closed. The subsurface investigation dated January 2011 consisted of: 1)Excavation of the soil in the area of the UST, visual and olfactory observations, and PID measurements of organic vapors; and 2) Installation of five (5) soil borings adjacent to the UST and sampling and analysis of soil. The results of the investigation, which are detailed in FLS' letter dated January 20, 2011, identify a petroleum-impacted area approximately 30 by 30 feet in size and extending to approximately 16 to 37 feet bgs. Based on the results of the January 2011 subsurface investigation, FLS prepared a January 21, 2011 Remedial Action Work Plan (RAWP). The RAWP described the following remedial actions: installation of sheeting and shoring, excavation of non-impacted soil, tank removal, excavation and disposal of petroleum-impacted soil, post excavation soil sampling, installation of a vapor barrier and SSDS, and preparation of a closure report. June-July 2011 Tank Closure / Interim Remedial MeasuresOn August 17, 2011, FLS submitted an Underground Storage Tank Closure and Remedial Action Report. July-August 2011 Supplemental Remedial Investigation: MW-1, in the center of the excavation was installed on July 29, 2011. The soil boring was advanced using a Sonic drill rig with continuous samples collected starting at a depth of 30 feet bgs and continuing to the groundwater table. 9 samples were collected and analyzed. The analytical results indicate the presence of several petroleum-related VOCs in seven (7) of the nine (9) soil samples collected. All detected VOCs were below the Part 375 Unrestricted Use and Protection of Groundwater SCOs and CP-51 Fuel Oil SCLs except ethylbenzene, isopropylbenzene and xylenes in samples collected from 43-45 and 48-50 feet bgs. The analytical results detected several SVOCs in eight (8) of the nine (9) soil samples collected. SVOCs detected in the soil samples primarily included polycyclic aromatic hydrocarbons (PAHs). All VOCs in MW-1 were detected at concentrations below the Class GA Standards except chloroform, which was detected at 21.9 parts per billion (ppb), above the Class GA Standard of 7 ppb. No SVOCs were detected above the

OUR LADY OF LORETO CHURCH (Continued) **U000402330**

NYSDEC Class GA Standards except phenol. The proposed redevelopment of site includes construction of 4 buildings of 8 dwellings each for a total of 32 dwelling units, designed as the Pacific St Cluster. The area directly above the impacted soil will be redeveloped as a paved parking area. The following potential exposure routes have been indentified: direct contact & inhalation of VOCs from soil and inhalation of VOC from soil vapor. A vapor barrier and SSDS (73' wide *52' deep) will be incorporated into the two buildings closest to the church. The principal components of the SSDS are a layer of gravel beneath the basement slab, a suction pit within the gravel layer, solid-construction piping from the suction pit to an exterior suction fan on the roof and monitoring points through the basement slab. The system has been designed in general accordance with NYSDOH's Guidance for Evaluating Soil Vapor Intrusion in the State of New York, October 2006 (NYSDOH Soil Vapor Guidance), including Section 4.2.2, System-specific recommendations.Several types of composite cover systems will be employed to prevent direct contact with and mitigate inhalation of residual petroleum constituents.

Remarks: Contaminated soil found at construction site. Cleanup pending assessment and pre-plan.

Material:

Site ID:	444009
Operable Unit ID:	1194454
Operable Unit:	01
Material ID:	2190280
Material Code:	0001A
Material Name:	#2 Fuel Oil
Case No.:	Not reported
Material FA:	Petroleum
Quantity:	Not reported
Units:	Not reported
Recovered:	Not reported
Resource Affected:	Not reported
Oxygenate:	False

Tank Test:

---

405 **CON EDISON** **NY MANIFEST** **S117062654**
2349 PACIFIC ST **N/A**
BROOKLYN, NY 11233

NY MANIFEST:

EPA ID:	NYP004550240
Country:	USA

Mailing Info:

Name:	CON EDISON
Contact:	CON EDISON
Address:	4 IRVING PL
Address 2:	15TH FL
City/State/Zip:	NEW YORK, NY 10003
Country:	USA
Phone:	Not reported

Manifest:

CON EDISON (Continued) **S117062654**

Document ID:	Not reported
Manifest Status:	Not reported
Trans1 State ID:	NJD003812047
Trans2 State ID:	Not reported
Generator Ship Date:	06/02/2014
Trans1 Recv Date:	06/02/2014
Trans2 Recv Date:	Not reported
TSD Site Recv Date:	06/05/2014
Part A Recv Date:	Not reported
Part B Recv Date:	Not reported
Generator EPA ID:	NYP004550240
Trans1 EPA ID:	Not reported
Trans2 EPA ID:	Not reported
TSDF ID:	NJD991291105
Waste Code:	Not reported
Quantity:	50
Units:	G - Gallons (liquids only)* (8.3 pounds)
Number of Containers:	1
Container Type:	TT - Cargo tank, tank trucks
Handling Method:	T Chemical, physical, or biological treatment.
Specific Gravity:	1
Year:	2014
Manifest Tracking Num:	002423620GBF
Import Ind:	N
Export Ind:	N
Discr Quantity Ind:	N
Discr Type Ind:	N
Discr Residue Ind:	N
Discr Partial Reject Ind:	N
Discr Full Reject Ind:	N
Manifest Ref Num:	Not reported
Alt Fac RCRA Id:	Not reported
Alt Fac Sign Date:	Not reported
Mgmt Method Type Code:	H110

---

406 **CON EDISON** **NY MANIFEST** **S117313800**
104 PENNSYLVANIA AVE **N/A**
BROOKLYN, NY 11207

NY MANIFEST:

EPA ID:	NYP004607669
Country:	USA

Mailing Info:

Name:	CON EDISON
Contact:	TOM TEELING
Address:	4 IRVING PLACE 15TH FLOOR
City/State/Zip:	NEW YORK, NY 10003
Country:	USA
Phone:	Not reported

Manifest:

Document ID:	Not reported
Manifest Status:	Not reported
Trans1 State ID:	NJ0000027193
Trans2 State ID:	Not reported
Generator Ship Date:	07/25/2014

CON EDISON (Continued) **S117313800**

Trans1 Recv Date:	07/25/2014
Trans2 Recv Date:	Not reported
TSD Site Recv Date:	07/25/2014
Part A Recv Date:	Not reported
Part B Recv Date:	Not reported
Generator EPA ID:	NYP004607669
Trans1 EPA ID:	Not reported
Trans2 EPA ID:	Not reported
TSDF ID:	NJD002200046
Waste Code:	Not reported
Quantity:	100
Units:	G - Gallons (liquids only)* (8.3 pounds)
Number of Containers:	1
Container Type:	TT - Cargo tank, tank trucks
Handling Method:	T Chemical, physical, or biological treatment.
Specific Gravity:	1
Year:	2014
Manifest Tracking Num:	012775362JJK
Import Ind:	N
Export Ind:	N
Discr Quantity Ind:	N
Discr Type Ind:	N
Discr Residue Ind:	N
Discr Partial Reject Ind:	N
Discr Full Reject Ind:	N
Manifest Ref Num:	Not reported
Alt Fac RCRA Id:	Not reported
Alt Fac Sign Date:	Not reported
Mgmt Method Type Code:	H110

---

407 **LOT 33,TAXBLOCK 1471** **NY E DESIGNATION** **S108077785**
1840 EASTERN PARKWAY EXT **N/A**
BROOKLYN, NY 11233

E DESIGNATION:

Tax Lot(s):	33
E-No:	E-41
Effective Date:	12/17/1992
Satisfaction Date:	Not reported
Ceqr Number:	92HPD008K
Ulurp Number:	920693 ZMK
Zoning Map No:	17b
Description:	Window Wall Attenuation & Alternate Ventilation
Borough Code:	BK
Community District:	316
Census Tract:	361
Census Block:	1003
School District:	23
City Council District:	41
Fire Company:	L176
Health Area:	32
Police Precinct:	073
Zone District 1:	R6
Zone District 2:	Not reported
Commercial Overlay1:	Not reported
Commercial Overlay2:	Not reported
Special Purpose District1:	Not reported
Special Purpose District2:	Not reported

LOT 33,TAXBLOCK 1471 (Continued) **S108077785**

All Components1:	R6
All Components2:	Not reported
Split Boundary Indicator:	N
Building Class:	C1
Land Use Category:	02
Number of Easements:	0
Owner, Type of Code:	P
Owner Name:	DOROTHY DUBLIN LP
Lot Area:	000009129
Total Building Floor Area:	00000015872
Commercial Floor Area:	00000000000
Office Floor Area:	00000000000
Retail Floor Area:	00000000000
Garage Floor Area:	00000000000
Storage Floor Area:	00000000000
Factory Floor Area:	00000000000
Other Floor Area:	00000000000
Floor Area,Total Bld Source Code:	7
Number of Buildings:	00001
Number of Floors:	004.00
Residential Units:	00020
Non and Residential Units:	00020
Lot Frontage:	0119.92
Lot Depth:	0076.17
Building Frontage:	0095.67
Building Depth:	0076.33
Proximity Code:	0
Irregular Lot Code:	Y
Lot Type:	5
Basement Type Grade:	5
Land Assessed Value:	00000012690
Total Assessed Value:	00000397350
Land Exempt Value:	00000012690
Total Exempt Value:	00000397350
Year Built:	1910
Year Built Code:	E
Year Altered1:	1998
Year Altered2:	0000
Historic District Name:	Not reported
Landmark Name:	Not reported
Built Floor Area Ratio-Far:	0001.74
Maximum Allowable Far:	02.43
Borough Code:	3
Borough Tax Block And Lot:	3014710033
Condominium Number:	00000
Census Tract 2:	0361
X Coordinate:	1007043
Y Coordinate:	0183596
Zoning Map:	17B
Sanborn Map:	307 050
Tax Map:	30509
E Designation No:	E-41
Date of RPAD Data:	11/2005
Date of DCAS Data:	01/2006
Date of Zoning Data:	11/2005
Date of Major Property Data:	11/2005
Date of Landmark Data:	12/2005

LOT 33,TAXBLOCK 1471 (Continued) **S108077785**

Date of Base Map Data:	01/2006
Date of Mass Appraisal Data:	11/2005
Date of Political and Adm Data:	08/2005
Pluto-Base Map Indicator:	1

---

408 **964 BELMONT AVENUE** **NY AST** **A100292904**
964 BELMONT AVENUE **N/A**
BROOKLYN, NY 11208

AST:

Region:	STATE
DEC Region:	2
Site Status:	Active
Facility Id:	2-608438
Program Type:	PBS
UTM X:	595247.15407000005
UTM Y:	4503164.7914100001
Expiration Date:	02/27/2018
Site Type:	Apartment Building/Office Building

Affiliation Records:

Site Id:	30290
Affiliation Type:	Facility Owner
Company Name:	GIT LEB LLC
Contact Type:	MGR
Contact Name:	CHAIM LEBOWITZ
Address1:	47 LEE AVENUE
Address2:	Not reported
City:	BROOKLYN
State:	NY
Zip Code:	11211
Country Code:	001
Phone:	(718) 963-2322
EMail:	Not reported
Fax Number:	Not reported
Modified By:	MSBAPTIS
Date Last Modified:	5/14/2014

Site Id:	30290
Affiliation Type:	Mail Contact
Company Name:	GIT LEB LLC
Contact Type:	Not reported
Contact Name:	MR CHAIM LEBOWITZ
Address1:	47 LEE AVENUE
Address2:	Not reported
City:	BROOKLYN
State:	NY
Zip Code:	11211
Country Code:	001
Phone:	(718) 963-2322
EMail:	Not reported
Fax Number:	Not reported
Modified By:	MSBAPTIS
Date Last Modified:	5/14/2014

Site Id:	30290
Affiliation Type:	On-Site Operator
Company Name:	964 BELMONT AVENUE

964 BELMONT AVENUE (Continued) **A100292904**

Contact Type:	Not reported
Contact Name:	GIT LEB LLC
Address1:	Not reported
Address2:	Not reported
City:	Not reported
State:	NN
Zip Code:	Not reported
Country Code:	001
Phone:	(718) 963-2322
EMail:	Not reported
Fax Number:	Not reported
Modified By:	TRANSLAT
Date Last Modified:	3/4/2004

Site Id:	30290
Affiliation Type:	Emergency Contact
Company Name:	GIT LEB LLC
Contact Type:	Not reported
Contact Name:	POSITIVE HEATING
Address1:	Not reported
Address2:	Not reported
City:	Not reported
State:	NN
Zip Code:	Not reported
Country Code:	001
Phone:	(718) 629-4000
EMail:	Not reported
Fax Number:	Not reported
Modified By:	TRANSLAT
Date Last Modified:	3/4/2004

Tank Info:

Tank Number:	001
Tank Id:	65171
Material Code:	0001
Common Name of Substance:	#2 Fuel Oil (On-Site Consumption)

Equipment Records:

A00 - Tank Internal Protection - None
D01 - Pipe Type - Steel/Carbon Steel/Iron
J02 - Dispenser - Suction Dispenser
L09 - Piping Leak Detection - Exempt Suction Piping
B01 - Tank External Protection - Painted/Asphalt Coating
F00 - Pipe External Protection - None
G03 - Tank Secondary Containment - Vault (w/o access)
H01 - Tank Leak Detection - Interstitial - Electronic Monitoring
I04 - Overfill - Product Level Gauge (A/G)
C01 - Pipe Location - Aboveground

Tank Location:	1
Tank Type:	Steel/Carbon Steel/Iron
Tank Status:	In Service
Pipe Model:	Not reported
Install Date:	07/24/1989
Capacity Gallons:	3000
Tightness Test Method:	NN

964 BELMONT AVENUE (Continued) **A100292904**

Date Test:	Not reported
Next Test Date:	Not reported
Date Tank Closed:	Not reported
Register:	True
Modified By:	MSBAPTIS
Last Modified:	05/14/2014
Material Name:	#2 Fuel Oil (On-Site Consumption)

---

408 **2772 PITKIN AVENUE** **NY AST** **A100291992**
2772 PITKIN AVENUE **N/A**
BROOKLYN, NY 11208

AST:

Region:	STATE
DEC Region:	2
Site Status:	Active
Facility Id:	2-608436
Program Type:	PBS
UTM X:	595519.95611999999
UTM Y:	4503367.0285900002
Expiration Date:	02/27/2018
Site Type:	Apartment Building/Office Building

Affiliation Records:

Site Id:	30288
Affiliation Type:	Facility Owner
Company Name:	GIT LEB LLC
Contact Type:	MGR
Contact Name:	CHAIM LEBOWITZ
Address1:	2 SKILLMAN STREET # 213
Address2:	Not reported
City:	BROOKLYN
State:	NY
Zip Code:	11205
Country Code:	001
Phone:	(718) 963-2322
EMail:	Not reported
Fax Number:	Not reported
Modified By:	MSBAPTIS
Date Last Modified:	5/14/2014

Site Id:	30288
Affiliation Type:	Mail Contact
Company Name:	GIT LEB LLC
Contact Type:	MGR
Contact Name:	CHAIM LEBOWITZ
Address1:	47 LEE AVENUE
Address2:	Not reported
City:	BROOKLYN
State:	NY
Zip Code:	11211
Country Code:	001
Phone:	(718) 963-2322
EMail:	Not reported
Fax Number:	Not reported
Modified By:	MSBAPTIS
Date Last Modified:	5/14/2014

2772 PITKIN AVENUE (Continued) **A100291992**

Site Id:	30288
Affiliation Type:	On-Site Operator
Company Name:	2772 PITKIN AVENUE
Contact Type:	Not reported
Contact Name:	GIT LEB LLC
Address1:	Not reported
Address2:	Not reported
City:	Not reported
State:	NN
Zip Code:	Not reported
Country Code:	001
Phone:	(718) 963-2322
EMail:	Not reported
Fax Number:	Not reported
Modified By:	TRANSLAT
Date Last Modified:	3/4/2004

Site Id:	30288
Affiliation Type:	Emergency Contact
Company Name:	GIT LEB LLC
Contact Type:	Not reported
Contact Name:	POSITIVE HEATING
Address1:	Not reported
Address2:	Not reported
City:	Not reported
State:	NN
Zip Code:	Not reported
Country Code:	001
Phone:	(718) 629-4000
EMail:	Not reported
Fax Number:	Not reported
Modified By:	TRANSLAT
Date Last Modified:	3/4/2004

Tank Info:

Tank Number:	001
Tank Id:	65169
Material Code:	0001
Common Name of Substance:	#2 Fuel Oil (On-Site Consumption)

Equipment Records:

A00 - Tank Internal Protection - None
D01 - Pipe Type - Steel/Carbon Steel/Iron
J02 - Dispenser - Suction Dispenser
L09 - Piping Leak Detection - Exempt Suction Piping
B01 - Tank External Protection - Painted/Asphalt Coating
F00 - Pipe External Protection - None
G03 - Tank Secondary Containment - Vault (w/o access)
H01 - Tank Leak Detection - Interstitial - Electronic Monitoring
I04 - Overfill - Product Level Gauge (A/G)
C01 - Pipe Location - Aboveground

Tank Location:	1
Tank Type:	Steel/Carbon Steel/Iron
Tank Status:	In Service
Pipe Model:	Not reported

2772 PITKIN AVENUE (Continued) **A100291992**

Install Date:	06/27/1989
Capacity Gallons:	3000
Tightness Test Method:	NN
Date Test:	Not reported
Next Test Date:	Not reported
Date Tank Closed:	Not reported
Register:	True
Modified By:	MSBAPTIS
Last Modified:	05/14/2014
Material Name:	#2 Fuel Oil (On-Site Consumption)

---

409 **CON EDISON** **NY MANIFEST** **S117313832**
2689 PITKIN AVE **N/A**
BROOKLYN, NY 11208

NY MANIFEST:

EPA ID:	NYP004608063
Country:	USA

Mailing Info:

Name:	CON EDISON
Contact:	TOM TEELING
Address:	4 IRVING PLACE 15TH FLOOR
City/State/Zip:	NEW YORK, NY 10003
Country:	USA
Phone:	Not reported

Manifest:

Document ID:	Not reported
Manifest Status:	Not reported
Trans1 State ID:	NJD003812047
Trans2 State ID:	Not reported
Generator Ship Date:	07/25/2014
Trans1 Recv Date:	07/25/2014
Trans2 Recv Date:	Not reported
TSD Site Recv Date:	07/28/2014
Part A Recv Date:	Not reported
Part B Recv Date:	Not reported
Generator EPA ID:	NYP004608063
Trans1 EPA ID:	Not reported
Trans2 EPA ID:	Not reported
TSDF ID:	NJD991291105
Waste Code:	Not reported
Quantity:	400
Units:	G - Gallons (liquids only)* (8.3 pounds)
Number of Containers:	1
Container Type:	TT - Cargo tank, tank trucks
Handling Method:	T Chemical, physical, or biological treatment.
Specific Gravity:	1
Year:	2014
Manifest Tracking Num:	002615020GBF
Import Ind:	N
Export Ind:	N
Discr Quantity Ind:	N
Discr Type Ind:	N
Discr Residue Ind:	N
Discr Partial Reject Ind:	N

CON EDISON (Continued) **S117313832**

Discr Full Reject Ind: N
Manifest Ref Num: Not reported
Alt Fac RCRA Id: Not reported
Alt Fac Sign Date: Not reported
Mgmt Method Type Code: H110

---

409 **MANHOLE 55871** **NY Spills** **S104509182**
PITKIN AVE & DOSCHER ST **N/A**
BROOKLYN, NY

SPILLS:
Facility ID: 9912010
Facility Type: ER
DER Facility ID: 191354
Site ID: 232194
DEC Region: 2
Spill Date: 1/18/2000
Spill Number/Closed Date: 9912010 / 3/7/2002
Spill Cause: Unknown
Spill Class: Known release with minimal potential for fire or hazard. DEC Response. Willing Responsible Party. Corrective action taken.
SWIS: 2401
Investigator: JHOCONNE
Referred To: Not reported
Reported to Dept: 1/18/2000
CID: 205
Water Affected: Not reported
Spill Source: Unknown
Spill Notifier: Affected Persons
Cleanup Ceased: Not reported
Cleanup Meets Std: False
Last Inspection: Not reported
Recommended Penalty: False
UST Trust: False
Remediation Phase: 0
Date Entered In Computer: 1/18/2000
Spill Record Last Update: 3/7/2002
Spiller Name: Not reported
Spiller Company: UNKNOWN
Spiller Address: Not reported
Spiller City,St,Zip: NY
Spiller Company: 999
Contact Name: CALLER
Contact Phone: Not reported
DEC Memo: Prior to Sept, 2004 data translation this spill Lead_DEC Field was "O'CONNELL"
Remarks: 1 GALLON OIL ON 7 GALLONS WATER. CON ED #129646. SAMPLES TAKEN.

Material:
Site ID: 232194
Operable Unit ID: 1086546
Operable Unit: 01
Material ID: 293898
Material Code: 0066A
Material Name: UNKNOWN PETROLEUM
Case No.: Not reported
Material FA: Petroleum
Quantity: 1

MANHOLE 55871 (Continued) **S104509182**

Units: Gallons
Recovered: No
Resource Affected: Not reported
Oxygenate: False

Tank Test:

---

410 **MANHOLE # 67930** **NY Spills** **S106720608**
GLEN MORE AVE/ESSEX STREE **N/A**
BROOKLYN, NY

SPILLS:
Facility ID: 0409636
Facility Type: ER
DER Facility ID: 269654
Site ID: 334434
DEC Region: 2
Spill Date: 11/29/2004
Spill Number/Closed Date: 0409636 / 12/27/2005
Spill Cause: Equipment Failure
Spill Class: Known release with minimal potential for fire or hazard. DEC Response. Willing Responsible Party. Corrective action taken.
SWIS: 2401
Investigator: JHOCONNE
Referred To: Not reported
Reported to Dept: 11/29/2004
CID: 444
Water Affected: Not reported
Spill Source: Commercial/Industrial
Spill Notifier: Responsible Party
Cleanup Ceased: Not reported
Cleanup Meets Std: False
Last Inspection: Not reported
Recommended Penalty: False
UST Trust: False
Remediation Phase: 0
Date Entered In Computer: 11/30/2004
Spill Record Last Update: 12/27/2005
Spiller Name: ERT DESK
Spiller Company: MANHOLE # 67930
Spiller Address: GLEN MORE AVE/ESSEX STREE
Spiller City,St,Zip: BROOKLYN, NY
Spiller Company: 001
Contact Name: ERT DESK
Contact Phone: (212) 580-8383
DEC Memo: e2mis no. 156396:11/29/2004 10:30 HRS. A. FRESCA #17011 OF QUEENS UNDERGROUND REPORTS WHILE ON LOCATION IN BROOKLYN FOR PRE-INSPECTION OF FEEDER 9B10 AT 10:15 HRS. FOUND APPROX. 1/2 GAL. OIL ON MUD ON FLOOR OF MH-67390. HE DETERMINED SOURCE TO BE A LEAKING JOINT, BASED ON FINDING OIL ONARC-PROOFING AND A PUDDLE OF OIL UNDER JOINT. SPILL APPEARS TO BE CONTAINED. NO SEWERS OR WATERWAYS APPEAR TO BE AFFECTED. ENV STOP TAG # 27779 PLACED. SAMPLE OF OIL & MUD WAS TAKEN (UNABLE TO GET JUST OIL). CHAIN OF CUSTODY FORM # DD-12895 MARKED FOR "E" PRIORITY TURNAROUND. CLEANUP PENDING RESULTS FROM CHEM LAB & REPAIR OF "D" FAULT CONDITION.Monday, November 29, 2004 8:27 PMLab Sequence Number: 04-09879-001TOTAL PCB 32 ppmD FAULT # 7909 - TAG #

MANHOLE # 67930 (Continued) **S106720608**

02115 PLACED 11/29/2004 - FEEDER 9B10.4/20/05 12:40 HRS. -- AS PER FEEDER CONTROL REP. JOHN SANTORA, JOINT IS CUT OUT AND CABLES CAPPED, "D" FAULT TAG REMOVED AND OKAY TO COMPLETE CLEANUP.UPDATE 20-APR-2005 17:56 HRS.ENVIR. OPER. MECH-A D.BANKHEAD EMP# 64999 REPORTS: PLACED EVP IN STRUCTURE TO SOAK. C.HOGAN 07511UPDATE: 4/26/05 - 0220K. COLANERO - ENV. OPS., REPORTS CLEANUP COMPLETED BY DOUBLE WASHING STRUCTURE WITH BIO GEN 760. SUMP FOUND CEMENTED. TAG # 27779 REMOVED. TJ - 50495

Remarks: DEFAULT ON FEEDER IN HOLE; OIL CAME FROM A JOINT SPILLED ONTO FLOOR: NO TO 5 QUESTIONS: WENT ONTO MUD # 156396 CONED #

Material:

Site ID:	334434
Operable Unit ID:	1096568
Operable Unit:	01
Material ID:	576481
Material Code:	0541A
Material Name:	DIELECTRIC FLUID
Case No.:	Not reported
Material FA:	Petroleum
Quantity:	0
Units:	Gallons
Recovered:	No
Resource Affected:	Not reported
Oxygenate:	False

Tank Test:

---

410 **CON EDISON** **NY MANIFEST** **S117067115**
OPP 761 GLENMORE AVE **N/A**
BROOKLYN, NY 11208

NY MANIFEST:

EPA ID:	NYP004598546
Country:	USA

Mailing Info:

Name:	CON EDISON
Contact:	TOM TEELING
Address:	4 IRVING PLACE 15TH FLOOR
City/State/Zip:	NEW YORK, NY 10003
Country:	USA
Phone:	Not reported

Manifest:

Document ID:	Not reported
Manifest Status:	Not reported
Trans1 State ID:	NJD003812047
Trans2 State ID:	Not reported
Generator Ship Date:	07/16/2014
Trans1 Recv Date:	07/16/2014
Trans2 Recv Date:	Not reported
TSD Site Recv Date:	07/17/2014
Part A Recv Date:	Not reported
Part B Recv Date:	Not reported
Generator EPA ID:	NYP004598546

CON EDISON (Continued) **S117067115**

Trans1 EPA ID:	Not reported
Trans2 EPA ID:	Not reported
TSDF ID:	NJD991291105
Waste Code:	Not reported
Quantity:	100
Units:	G - Gallons (liquids only)* (8.3 pounds)
Number of Containers:	1
Container Type:	TT - Cargo tank, tank trucks
Handling Method:	T Chemical, physical, or biological treatment.
Specific Gravity:	1
Year:	2014
Manifest Tracking Num:	002504239GBF
Import Ind:	N
Export Ind:	N
Discr Quantity Ind:	N
Discr Type Ind:	N
Discr Residue Ind:	N
Discr Partial Reject Ind:	N
Discr Full Reject Ind:	N
Manifest Ref Num:	Not reported
Alt Fac RCRA Id:	Not reported
Alt Fac Sign Date:	Not reported
Mgmt Method Type Code:	H110

---

410 **EDR US Hist Auto Stat** **1015628734**
765 GLENMORE AVE **N/A**
BROOKLYN, NY 11208

EDR Historical Auto Stations:

Name:	DR JERRYS AUTO CLINIC
Year:	1999
Address:	765 GLENMORE AVE
Name:	DR JERRYS AUTO CLINIC
Year:	2000
Address:	765 GLENMORE AVE
Name:	DR JERRYS AUTO CLINIC
Year:	2001
Address:	765 GLENMORE AVE
Name:	DR JERRYS AUTO CLINIC
Year:	2006
Address:	765 GLENMORE AVE
Name:	DR JERRYS AUTO CLINIC
Year:	2007
Address:	765 GLENMORE AVE
Name:	DR JERRYS AUTO CLINIC
Year:	2008
Address:	765 GLENMORE AVE
Name:	DR JERRYS AUTO CLINIC
Year:	2009
Address:	765 GLENMORE AVE
Name:	DR JERRYS AUTO CLINIC

(Continued) **1015628734**

Year: 2010
Address: 765 GLENMORE AVE

Name: DR JERRYS AUTO CLINIC
Year: 2011
Address: 765 GLENMORE AVE

Name: DR JERRYS AUTO CLINIC
Year: 2012
Address: 765 GLENMORE AVE

---

411 **EDR US Hist Auto Stat** **1015655199**

85 GEORGIA AVE **N/A**
BROOKLYN, NY 11207

EDR Historical Auto Stations:
Name: KROSS TOWN COLLISION
Year: 2010
Address: 85 GEORGIA AVE

Name: KROSS TOWN COLLISION
Year: 2011
Address: 85 GEORGIA AVE

Name: KROSS TOWN COLLISION
Year: 2012
Address: 85 GEORGIA AVE

---

411 **NY Spills** **S102238955**

85 GEORGIA AVE **N/A**
85 GEORGIA AVE
BROOKLYN, NY

SPILLS:
Facility ID: 9513988
Facility Type: ER
DER Facility ID: 237703
Site ID: 293687
DEC Region: 2
Spill Date: 2/2/1996
Spill Number/Closed Date: 9513988 / 2/2/1996
Spill Cause: Deliberate
Spill Class: Known release with minimal potential for fire or hazard. DEC Response. Willing Responsible Party. Corrective action taken.
SWIS: 2401
Investigator: JMKRIMGO
Referred To: Not reported
Reported to Dept: 2/2/1996
CID: 366
Water Affected: Not reported
Spill Source: Commercial/Industrial
Spill Notifier: Local Agency
Cleanup Ceased: Not reported
Cleanup Meets Std: False
Last Inspection: Not reported
Recommended Penalty: False
UST Trust: False

85 GEORGIA AVE (Continued) **S102238955**

Remediation Phase:	0
Date Entered In Computer:	2/2/1996
Spill Record Last Update:	2/12/1996
Spiller Name:	Not reported
Spiller Company:	SCOTT'S TRANSMISSION CO.
Spiller Address:	Not reported
Spiller City,St,Zip:	ZZ
Spiller Company:	001
Contact Name:	Not reported
Contact Phone:	Not reported
DEC Memo:	Prior to Sept, 2004 data translation this spill Lead_DEC Field was "KRIMGOLD"
Remarks:	subj's pouring a red oil substance believed to be transmission fluidhaz-mat and industrial waste have been contacted.

Material:

Site ID:	293687
Operable Unit ID:	1024816
Operable Unit:	01
Material ID:	357695
Material Code:	0021
Material Name:	Transmission Fluid
Case No.:	Not reported
Material FA:	Petroleum
Quantity:	25
Units:	Gallons
Recovered:	No
Resource Affected:	Not reported
Oxygenate:	False

Tank Test:

---

411 **EDR US Hist Auto Stat** **1015646841**

82 GEORGIA AVE **N/A**
BROOKLYN, NY 11207

EDR Historical Auto Stations:

Name:	AVTECH AUTOMOTIVES
Year:	2001
Address:	82 GEORGIA AVE
Name:	AVTECH AUTOMOTIVES
Year:	2002
Address:	82 GEORGIA AVE
Name:	AVTECH AUTOMOTIVES
Year:	2003
Address:	82 GEORGIA AVE
Name:	AVTECH AUTOMOTIVES
Year:	2005
Address:	82 GEORGIA AVE
Name:	AVTECH AUTOMOTIVES
Year:	2006
Address:	82 GEORGIA AVE

(Continued) **1015646841**

Name: AVTECH AUTOMOTIVES
Year: 2007
Address: 82 GEORGIA AVE

Name: AVTECH AUTOMOTIVES INC
Year: 2008
Address: 82 GEORGIA AVE

Name: AVTECH AUTOMOTIVES INC
Year: 2009
Address: 82 GEORGIA AVE

Name: AVTECH AUTOMOTIVES
Year: 2010
Address: 82 GEORGIA AVE

Name: AVTECH AUTOMOTIVES
Year: 2011
Address: 82 GEORGIA AVE

Name: AVTECH AUTOMOTIVES
Year: 2012
Address: 82 GEORGIA AVE

---

411 **EDR US Hist Auto Stat** **1015621646**
74 GEORGIA AVE **N/A**
BROOKLYN, NY 11207

EDR Historical Auto Stations:
Name: CK AUTO BODY & SALES INC
Year: 2005
Address: 74 GEORGIA AVE

Name: HYGRADE COMPRESS GAS CORP
Year: 2011
Address: 74 GEORGIA AVE

---

412 **EDR US Hist Auto Stat** **1015376891**
2672 PITKIN AVE **N/A**
BROOKLYN, NY 11208

EDR Historical Auto Stations:
Name: 810 CAR SVCE CORPORATION
Year: 1999
Address: 2672 PITKIN AVE

Name: 810 CAR SVCE CORPORATION
Year: 2000
Address: 2672 PITKIN AVE

412 **MNAHOLE 55869** **NY Spills** **S104284226**
PITKIN AVE & CHESTNUT ST **N/A**
BROOKLYN, NY

SPILLS:

Facility ID:	9910150
Facility Type:	ER
DER Facility ID:	164176
Site ID:	197254
DEC Region:	2
Spill Date:	11/22/1999
Spill Number/Closed Date:	9910150 / 3/29/2002
Spill Cause:	Equipment Failure
Spill Class:	Known release with minimal potential for fire or hazard. DEC Response. Willing Responsible Party. Corrective action taken.
SWIS:	2401
Investigator:	JHOCONNE
Referred To:	Not reported
Reported to Dept:	11/22/1999
CID:	388
Water Affected:	Not reported
Spill Source:	Commercial/Industrial
Spill Notifier:	Responsible Party
Cleanup Ceased:	Not reported
Cleanup Meets Std:	False
Last Inspection:	Not reported
Recommended Penalty:	False
UST Trust:	False
Remediation Phase:	0
Date Entered In Computer:	11/22/1999
Spill Record Last Update:	3/29/2002
Spiller Name:	STEVEN CRIBBIN
Spiller Company:	CON EDISON
Spiller Address:	4 IRVING PL
Spiller City,St,Zip:	MANHATTAN, NY 10003
Spiller Company:	001
Contact Name:	CALLER
Contact Phone:	(212) 580-8576
DEC Memo:	Prior to Sept, 2004 data translation this spill Lead_DEC Field was "O'CONNELL"
Remarks:	caller reports 8 oz spill in manhole from feeder. sample taken cleanup pending test results. coned#129066. contained.

Material:

Site ID:	197254
Operable Unit ID:	1084909
Operable Unit:	01
Material ID:	295649
Material Code:	0541A
Material Name:	DIELECTRIC FLUID
Case No.:	Not reported
Material FA:	Petroleum
Quantity:	1
Units:	Gallons
Recovered:	No
Resource Affected:	Not reported
Oxygenate:	False

Tank Test:

413 **CON EDISON** **NY MANIFEST** **S116551251**
560 AUTUMN AVE **N/A**
BROOKLYN, NY 11201

NY MANIFEST:

EPA ID:	NYP004496969
Country:	USA

Mailing Info:

Name:	CON EDISON
Contact:	CON EDISON
Address:	4 IRIVING PL
Address 2:	15TH FL
City/State/Zip:	NEW YORK, NY 10003
Country:	USA
Phone:	Not reported

Manifest:

Document ID:	Not reported
Manifest Status:	Not reported
Trans1 State ID:	NJD003812047
Trans2 State ID:	Not reported
Generator Ship Date:	04/10/2014
Trans1 Recv Date:	04/10/2014
Trans2 Recv Date:	Not reported
TSD Site Recv Date:	04/17/2014
Part A Recv Date:	Not reported
Part B Recv Date:	Not reported
Generator EPA ID:	NYP004496969
Trans1 EPA ID:	Not reported
Trans2 EPA ID:	Not reported
TSDF ID:	NJD991291105
Waste Code:	Not reported
Quantity:	100
Units:	G - Gallons (liquids only)* (8.3 pounds)
Number of Containers:	1
Container Type:	TT - Cargo tank, tank trucks
Handling Method:	T Chemical, physical, or biological treatment.
Specific Gravity:	1
Year:	2014
Manifest Tracking Num:	002407754GBF
Import Ind:	N
Export Ind:	N
Discr Quantity Ind:	N
Discr Type Ind:	N
Discr Residue Ind:	N
Discr Partial Reject Ind:	N
Discr Full Reject Ind:	N
Manifest Ref Num:	Not reported
Alt Fac RCRA Id:	Not reported
Alt Fac Sign Date:	Not reported
Mgmt Method Type Code:	H110

414 **CON EDISON** **NY MANIFEST** **S117067120**
734 GLENMORE AVE **N/A**
BROOKLYN, NY 11208

NY MANIFEST:

EPA ID:	NYP004598587
Country:	USA

Mailing Info:

Name:	CON EDISON
Contact:	TOM TEELING
Address:	4 IRVING PLACE 15TH FLOOR
City/State/Zip:	NEW YORK, NY 10003
Country:	USA
Phone:	Not reported

Manifest:

Document ID:	Not reported
Manifest Status:	Not reported
Trans1 State ID:	NJD003812047
Trans2 State ID:	Not reported
Generator Ship Date:	07/16/2014
Trans1 Recv Date:	07/16/2014
Trans2 Recv Date:	Not reported
TSD Site Recv Date:	07/17/2014
Part A Recv Date:	Not reported
Part B Recv Date:	Not reported
Generator EPA ID:	NYP004598587
Trans1 EPA ID:	Not reported
Trans2 EPA ID:	Not reported
TSDF ID:	NJD991291105
Waste Code:	Not reported
Quantity:	100
Units:	G - Gallons (liquids only)* (8.3 pounds)
Number of Containers:	1
Container Type:	TT - Cargo tank, tank trucks
Handling Method:	T Chemical, physical, or biological treatment.
Specific Gravity:	1
Year:	2014
Manifest Tracking Num:	002615029GBF
Import Ind:	N
Export Ind:	N
Discr Quantity Ind:	N
Discr Type Ind:	N
Discr Residue Ind:	N
Discr Partial Reject Ind:	N
Discr Full Reject Ind:	N
Manifest Ref Num:	Not reported
Alt Fac RCRA Id:	Not reported
Alt Fac Sign Date:	Not reported
Mgmt Method Type Code:	H110

414 **SPILL NUMBER 0003444** **NY Spills** **S104650940**
GLENMORE AV/LINWOOD ST **N/A**
BROOKLYN, NY

SPILLS:

Facility ID:	0003444
Facility Type:	ER
DER Facility ID:	157079
Site ID:	187978
DEC Region:	2
Spill Date:	6/20/2000
Spill Number/Closed Date:	0003444 / 8/3/2000
Spill Cause:	Abandoned Drums
Spill Class:	Known release with minimal potential for fire or hazard. DEC Response. Willing Responsible Party. Corrective action taken.
SWIS:	2401
Investigator:	SMSANGES
Referred To:	Not reported
Reported to Dept:	6/20/2000
CID:	281
Water Affected:	Not reported
Spill Source:	Unknown
Spill Notifier:	Local Agency
Cleanup Ceased:	Not reported
Cleanup Meets Std:	False
Last Inspection:	Not reported
Recommended Penalty:	False
UST Trust:	False
Remediation Phase:	0
Date Entered In Computer:	6/20/2000
Spill Record Last Update:	10/17/2000
Spiller Name:	Not reported
Spiller Company:	UNKNOWN
Spiller Address:	Not reported
Spiller City,St,Zip:	ZZ -
Spiller Company:	001
Contact Name:	STANLEY BALDWIN
Contact Phone:	(718) 595-4658
DEC Memo:	Prior to Sept, 2004 data translation this spill Lead_DEC Field was "SANGESLAND"no drums found
Remarks:	ABOVE MATERIAL DISCOVERED AT ABOVE LOCATION IN A 55 GALLON DRUM.CALLER REQUESTING DEC TO RETRIEVE MATERIAL. ANY FURTHER QUESTIONSCONTACT CALLER AT ABOVE #.

Material:

Site ID:	187978
Operable Unit ID:	825661
Operable Unit:	01
Material ID:	551767
Material Code:	0060A
Material Name:	WASTEWATER
Case No.:	Not reported
Material FA:	Other
Quantity:	55
Units:	Gallons
Recovered:	No
Resource Affected:	Not reported
Oxygenate:	False

SPILL NUMBER 0003444 (Continued) **S104650940**

Tank Test:

---

414 **GLENMORE AV/LINWOOD ST** **NY Spills** **S104787847**
GLENMORE AV/LINWOOD ST **N/A**
BROOKLYN, NY

SPILLS:

Facility ID:	0005184
Facility Type:	ER
DER Facility ID:	157079
Site ID:	187979
DEC Region:	2
Spill Date:	7/31/2000
Spill Number/Closed Date:	0005184 / 5/14/2003
Spill Cause:	Abandoned Drums
Spill Class:	Known release with minimal potential for fire or hazard. DEC Response. Willing Responsible Party. Corrective action taken.
SWIS:	2401
Investigator:	MXTIPPLE
Referred To:	Not reported
Reported to Dept:	7/31/2000
CID:	389
Water Affected:	Not reported
Spill Source:	Institutional, Educational, Gov., Other
Spill Notifier:	Federal Government
Cleanup Ceased:	Not reported
Cleanup Meets Std:	False
Last Inspection:	Not reported
Recommended Penalty:	False
UST Trust:	False
Remediation Phase:	0
Date Entered In Computer:	7/31/2000
Spill Record Last Update:	5/14/2003
Spiller Name:	Not reported
Spiller Company:	UNK
Spiller Address:	Not reported
Spiller City,St,Zip:	ZZ
Spiller Company:	001
Contact Name:	CALLER
Contact Phone:	Not reported
DEC Memo:	Prior to Sept, 2004 data translation this spill Lead_DEC Field was "TIPPLE"05/14/2003 tIPPLE UPDATING/ ROADWAY SPILL OVER 2 YRS OLD/NFA
Remarks:	caller reporting a spill of material from an abandon drum oil is all over the road and no clean up has been done no callback

Material:

Site ID:	187979
Operable Unit ID:	826237
Operable Unit:	01
Material ID:	549915
Material Code:	0066A
Material Name:	UNKNOWN PETROLEUM
Case No.:	Not reported
Material FA:	Petroleum
Quantity:	55
Units:	Gallons
Recovered:	No

GLENMORE AV/LINWOOD ST (Continued) **S104787847**

Resource Affected: Not reported
Oxygenate: False

Tank Test:

---

414 **EDR US Hist Auto Stat** **1015622373**

741 GLENMORE AVE **N/A**
BROOKLYN, NY 11208

EDR Historical Auto Stations:

Name: FRANK AUTO REPAIR
Year: 1999
Address: 741 GLENMORE AVE

Name: KS AUTO REPAIR
Year: 2002
Address: 741 GLENMORE AVE

Name: KC AUTO REPAIR
Year: 2003
Address: 741 GLENMORE AVE

Name: FRANK AUTO REPAIR
Year: 2004
Address: 741 GLENMORE AVE

Name: DOUBLE 7 AUTO REPAIR INC
Year: 2006
Address: 741 GLENMORE AVE

Name: DOUBLE 7 AUTO REPAIR INC
Year: 2007
Address: 741 GLENMORE AVE

Name: FRANK AUTO REPAIR
Year: 2009
Address: 741 GLENMORE AVE

Name: AUTO REPAIR INC
Year: 2010
Address: 741 GLENMORE AVE

Name: AUTO REPAIR INCORPORATED
Year: 2011
Address: 741 GLENMORE AVE

Name: AUTO REPAIR INCORPORATED
Year: 2012
Address: 741 GLENMORE AVE

415 **CLASS A CARS** **NY SWF/LF** **S108145772**
477 LIBERTY AVE **N/A**
BROOKLYN, NY 11207

SWF/LF:

Flag:	ACTIVE
Region Code:	2
Phone Number:	7183480303
Owner Name:	Anthony Pavone
Owner Type:	Private
Owner Address:	265 ADA Drive
Owner Addr2:	Not reported
Owner City,St,Zip:	Staten island, NY 10314
Owner Email:	Not reported
Owner Phone:	7183480303
Contact Name:	Christine Pavone
Contact Address:	477 Liberty Avenue
Contact Addr2:	Not reported
Contact City,St,Zip:	Brooklyn;, NY 11207
Contact Email:	classacars@aol.com
Contact Phone:	7183480303
Activity Desc:	Vehicle Dismantling
Activity Number:	[7070034]
Active:	Yes
East Coordinate:	593627
North Coordinate:	4503213
Accuracy Code:	Not reported
Regulatory Status:	Not reported
Waste Type:	Not reported
Authorization #:	Not reported
Authorization Date:	Not reported
Expiration Date:	Not reported

---

415 **CLASS A CARS** **NY RGA LF** **S114955746**
477 LIBERTY AVE **N/A**
BROOKLYN, NY

RGA LF:

2012	CLASS A CARS	477 LIBERTY AVE
2011	CLASS A CARS	477 LIBERTY AVE
2010	CLASS A CARS	477 LIBERTY AVE
2009	CLASS A CARS	477 LIBERTY AVE
2008	CLASS A CARS	477 LIBERTY AVE
2007	CLASS A CARS	477 LIBERTY AVE
2006	CLASS A CARS	477 LIBERTY AVE

---

415 **PEOPLE'S FIRST BAPTIST CHURCH** **NY AST** **A100295499**
484 LIBERTY AVENUE **N/A**
BROOKLYN, NY 11209

AST:

Region:	STATE
DEC Region:	2
Site Status:	Active
Facility Id:	2-608796
Program Type:	PBS
UTM X:	593640.32727000001
UTM Y:	4503270.7089499999
Expiration Date:	04/07/2008

PEOPLE'S FIRST BAPTIST CHURCH (Continued) **A100295499**

Site Type: Other

Affiliation Records:

Site Id: 30647
Affiliation Type: Facility Owner
Company Name: PEOPLES FIRST BAPTIST CHURCH
Contact Type: Not reported
Contact Name: Not reported
Address1: 484 LIBERTY AVE.
Address2: Not reported
City: BROOKLYN
State: NY
Zip Code: 11207
Country Code: 001
Phone: (718) 827-9317
EMail: Not reported
Fax Number: Not reported
Modified By: TRANSLAT
Date Last Modified: 3/4/2004

Site Id: 30647
Affiliation Type: Mail Contact
Company Name: PEOPLES FIRST BAPTIST CHURCH
Contact Type: Not reported
Contact Name: CAROLE EDWARDS
Address1: 484 LIBERTY AVENUE
Address2: Not reported
City: BROOKLYN
State: NY
Zip Code: 11207
Country Code: 001
Phone: (718) 827-9317
EMail: Not reported
Fax Number: Not reported
Modified By: TRANSLAT
Date Last Modified: 3/4/2004

Site Id: 30647
Affiliation Type: On-Site Operator
Company Name: PEOPLES FIRST BAPTIST CHURCH
Contact Type: Not reported
Contact Name: CAROLE EDWARDS
Address1: Not reported
Address2: Not reported
City: Not reported
State: NN
Zip Code: Not reported
Country Code: 001
Phone: (718) 827-9317
EMail: Not reported
Fax Number: Not reported
Modified By: TRANSLAT
Date Last Modified: 3/4/2004

Site Id: 30647
Affiliation Type: Emergency Contact
Company Name: PEOPLES FIRST BAPTIST CHURCH
Contact Type: Not reported

PEOPLE'S FIRST BAPTIST CHURCH (Continued) **A100295499**

Contact Name:	CAROLE EDWARDS
Address1:	Not reported
Address2:	Not reported
City:	Not reported
State:	NN
Zip Code:	Not reported
Country Code:	001
Phone:	(718) 827-9317
EMail:	Not reported
Fax Number:	Not reported
Modified By:	TRANSLAT
Date Last Modified:	3/4/2004

Tank Info:

Tank Number:	1
Tank Id:	65657
Material Code:	0001
Common Name of Substance:	#2 Fuel Oil (On-Site Consumption)

Equipment Records:

F00 - Pipe External Protection - None
G03 - Tank Secondary Containment - Vault (w/o access)
A00 - Tank Internal Protection - None
D01 - Pipe Type - Steel/Carbon Steel/Iron
J02 - Dispenser - Suction Dispenser
L09 - Piping Leak Detection - Exempt Suction Piping
I00 - Overfill - None
B00 - Tank External Protection - None
C01 - Pipe Location - Aboveground
H00 - Tank Leak Detection - None

Tank Location:	1
Tank Type:	Steel/Carbon Steel/Iron
Tank Status:	In Service
Pipe Model:	Not reported
Install Date:	Not reported
Capacity Gallons:	2500
Tightness Test Method:	NN
Date Test:	Not reported
Next Test Date:	Not reported
Date Tank Closed:	Not reported
Register:	True
Modified By:	TRANSLAT
Last Modified:	03/04/2004
Material Name:	#2 Fuel Oil (On-Site Consumption)

---

415 **MAN HOLE 5277** **NY Spills** **S106004304**
MILLER AV/LIBERTY AV **N/A**
BROOKLYN, NY

SPILLS:

Facility ID:	0202465
Facility Type:	ER
DER Facility ID:	191959
Site ID:	232985
DEC Region:	2
Spill Date:	6/6/2002

MAN HOLE 5277 (Continued) **S106004304**

Spill Number/Closed Date:	0202465 / 8/26/2002
Spill Cause:	Unknown
Spill Class:	Known release with minimal potential for fire or hazard. DEC Response. Willing Responsible Party. Corrective action taken.
SWIS:	2401
Investigator:	KMFOLEY
Referred To:	Not reported
Reported to Dept:	6/6/2002
CID:	405
Water Affected:	Not reported
Spill Source:	Unknown
Spill Notifier:	Local Agency
Cleanup Ceased:	Not reported
Cleanup Meets Std:	False
Last Inspection:	Not reported
Recommended Penalty:	False
UST Trust:	False
Remediation Phase:	0
Date Entered In Computer:	6/6/2002
Spill Record Last Update:	8/26/2002
Spiller Name:	Not reported
Spiller Company:	UNKNOWN
Spiller Address:	Not reported
Spiller City,St,Zip:	NY
Spiller Company:	999
Contact Name:	SEAN MCKEEVER
Contact Phone:	(212) 580-6763
DEC Memo:	Prior to Sept, 2004 data translation this spill Lead_DEC Field was "FOLEY"Con Ed e2mis #143208:6- 6- 02 1040 HRS R. PARISI # 60809 FOD REPORTS WHILE MAKING INSPECTION ON DEAD FDR. 6B85 CABLE IN MH5277 SWC MILLER AVE & LIBERTY AVE HE FOUND APPROX 1 QUART UNKNOWN OIL ON 75 GALLONS OF WATER. THERE WAS NO FIRE OR SMOKE AT THIS LOCATION. NO PRIVATE PROPERTY AFFECTED. THERE WAS NO INJURIES DUE TO THIS SPILL. HE DOES NOT SEE A SUMP OR SEWER AT THIS TIME. LIQUID SEEMS CONTAINED NO SEWERS OR WATERWAYS AFFECTED. OIL FILLED EQUIPMENT IN STRUCTURE IS 3C PAPER CABLE. IT DOES NOT APPEAR TO BE LEAKING AT THIS TIME . HE TOOK A LIQUID SAMPLE AND REQUESTED EMERG PRIORITY FOR PCB SAMPLE RESULTS. CLEANUP PENDING SAMPLE RESULTS. CHAIN OF CUSTODY # CC02069. HE PLACED E. S. TAG # 30546. NO PARKING ANYTIME CIG A . MORRIS NOTIFIED 1040 HRSUPDATE @ 2029HRS 6/ 6 LAB RESULTS RECEIVED SEQ # 02-05248-001 @150 PPM. UPDATE REMOVE INCIDENT FROM 24 PROGRAM NO TANKER AVALIBLE UNTIL AM SHIFT. CIG S. MCKEEVER @ 2053HRS 6/6.UPDATE @ 2130 HRS 6/6 EPA# NYP004098984 ISSUED. UPDATE 6/ 7/ 02 @ 1350HRS O. S WALKER REPORTS CLEANUP COMPLETED USING 10-GALLONS OF BIO-GEN. CONED TANKER REMOVED 225 GALLONS OF LIQUIDS FROM STRUCTURE. ALSO 1-DRUM OF SOLIDS. NO SUMP FOUND ENVIR TAG REMOVED.
Remarks:	1 quart spilled onto 75 gallons of water - will be cleaned up tomorrow - con ed 143208

Material:

Site ID:	232985
Operable Unit ID:	853298
Operable Unit:	01
Material ID:	520318
Material Code:	0066A
Material Name:	UNKNOWN PETROLEUM
Case No.:	Not reported
Material FA:	Petroleum

MAN HOLE 5277 (Continued) **S106004304**

Quantity: 1
Units: Gallons
Recovered: No
Resource Affected: Not reported
Oxygenate: False

Tank Test:

---

415 **VS 4483** **NY Spills** **S106007926**
MILLER AV/LIBERTY AV **N/A**
BROOKLYN, NY

SPILLS:
Facility ID: 0206732
Facility Type: ER
DER Facility ID: 191959
Site ID: 232986
DEC Region: 2
Spill Date: 9/29/2002
Spill Number/Closed Date: 0206732 / 11/29/2002
Spill Cause: Unknown
Spill Class: Known release with minimal potential for fire or hazard. DEC Response. Willing Responsible Party. Corrective action taken.
SWIS: 2401
Investigator: AERODRIG
Referred To: Not reported
Reported to Dept: 9/29/2002
CID: 398
Water Affected: Not reported
Spill Source: Unknown
Spill Notifier: Other
Cleanup Ceased: Not reported
Cleanup Meets Std: False
Last Inspection: Not reported
Recommended Penalty: False
UST Trust: False
Remediation Phase: 0
Date Entered In Computer: 9/29/2002
Spill Record Last Update: 11/29/2002
Spiller Name: Not reported
Spiller Company: UNKNOWN
Spiller Address: Not reported
Spiller City,St,Zip: NY
Spiller Company: 999
Contact Name: MARK SCHLAGEL
Contact Phone: (212) 580-6763
DEC Memo: Prior to Sept, 2004 data translation this spill Lead_DEC Field was "RODRIGUEZ"E2MIS NOTES 1453119-29-02 0135 HRS J. CUADRADO # 82019 MECH "A" FLUSH DEPT REPORTS WHILE GETTING READY TO FLUSH VS4483 W/S MILLER AVE162' N/O LIBERTY AVE FOR THE FOD ON TROUBLE (OA) FDR.9B11. THIS IS NOT THE FAULT STRUCTURE. HE FOUND APPROX 1/2 GALLONUNKNOWN OIL ON 50 GALLONS WATER. THERE IS / WAS NO FIRE OR SMOKE AT THIS LOCATION. NO PRIVATE PROPERTY AFFECTED.NO INJURIES. HE DOES NOT SEE A SEWER CONNECTION OR SUMP AT THIS TIME, LIQUID SEEMS CONTAINED NO SEWERS OR WATERWAYS AFFECTED. ONLY OIL FILLED EQUIPMENT IN STRUCTURE IS THE TRANSF. HISTORICAL RECORD OF TRANSF (SHUNT

VS 4483 (Continued) **S106007926**

REACTOR) IS 45 PPM AND WAS LAST TESTED 8-10-1999. HE TOOK A LIQUID SAMPLE AND REQUESTED EMERG PRIORITY FOR PCB SAMPLE RESULT. CLEANUP PENDING SAMPLE RESULTS. ALSO WILL HAVE TO HAVE THE NETWORK CREW IN THE MORNING PRESSURE TEST UNIT (NO NETWORK CREW ON DUTY AT THIS TIME) . CHAIN OF CUSTODY # CC09088 PLACED. HE PLACED E.S.TAG # 36528. NO PARKING 0800 HRS TO 0930 HRS MONDAY & FRIDAY. CIG M. SCHLAGEL NOTIFIED 0207 HRS UPDATE 9-29-02 0720 HRS CHEM LAB # 02-09134-001 < 1PPM 9/29/02 1230HRS S.FULLER NETW.REPORTS PRESSURE TESTED UNIT AND HELD OK.9-29-02 18:45HRS J. DEKANCHUCK (ENV OPS) REPORTS, FOUND EARTHERN SUMP.9-29-02 20:30HRS S. DANTONE (ENV OPS) REPORTS, DOUBLE WASHED STRUCTURE WITH BIO GEN 760, REMOVED TAG AND CEMENTED SUMP. CLEANUP 100% COMPLETED.

Remarks: con edison 145311. onto 50 gals of water. no call back needed.
earthen sump inside vs.

Material:

Site ID:	232986
Operable Unit ID:	858489
Operable Unit:	01
Material ID:	517330
Material Code:	0066A
Material Name:	UNKNOWN PETROLEUM
Case No.:	Not reported
Material FA:	Petroleum
Quantity:	1
Units:	Gallons
Recovered:	No
Resource Affected:	Not reported
Oxygenate:	False

Tank Test:

---

415 **MANHOLE #5277** **NY Spills** **S105058461**
LIBERTY & MILLER **N/A**
BROOKLYN, NY

SPILLS:

Facility ID:	0103409
Facility Type:	ER
DER Facility ID:	203682
Site ID:	248102
DEC Region:	2
Spill Date:	6/27/2001
Spill Number/Closed Date:	0103409 / 7/18/2003
Spill Cause:	Unknown
Spill Class:	Known release with minimal potential for fire or hazard. DEC Response. Willing Responsible Party. Corrective action taken.
SWIS:	2401
Investigator:	KMFOLEY
Referred To:	Not reported
Reported to Dept:	6/28/2001
CID:	390
Water Affected:	Not reported
Spill Source:	Unknown
Spill Notifier:	Local Agency
Cleanup Ceased:	Not reported
Cleanup Meets Std:	False

MANHOLE #5277 (Continued) **S105058461**

Last Inspection:	Not reported
Recommended Penalty:	False
UST Trust:	False
Remediation Phase:	0
Date Entered In Computer:	6/28/2001
Spill Record Last Update:	7/18/2003
Spiller Name:	UNKNOWN
Spiller Company:	UNKNOWN
Spiller Address:	UNKNOWN
Spiller City,St,Zip:	UNKNOWN, NY
Spiller Company:	999
Contact Name:	JIMMIE FOX
Contact Phone:	(212) 580-6763
DEC Memo:	Prior to Sept, 2004 data translation this spill Lead_DEC Field was "FOLEY"Con Ed e2mis #137916:27-JUNE-2001 17:10 HRS.FOD DEPT. SR. FIELD OPER.T.KUSTERBECK EMP# 32086REPORTS: WHILE ON LOCATION FOR EMERGENCE WORK FOUND: APPROX.1 GAL OF UNKNOWN OIL ON APPROX. 100 GAL'S OF WATER. SPILL ISCONTAINED.UPDATE @ 0450 HRS 6/28 K.HUFFORD REPORTS DOUBLE WASHED STRUCTURE WITH BIO GEN 760. NO SUMP FOUND IN STRUCTURE, TAGREMAINS IN PLACE PENDING REMOVAL OF OIL SOAKED ARCPROOFING.Update - 6/28/01 - 1030hrs - UG reports that there is 40' of asbestos arc-proofing in structure.6/28/01 - 12:58HRS, LAB SEQ# 01-06910-001 41PPM.UPDATE: 8/21/01 - 1045A. GLODOWSKI - ENV. OPS., REPORTS STRUCTURE DOUBLE WASHED WITH SLIX. LIQUID WASTE REMOVED BY TANKER. SOLID WASTEREMOVED BY VACTOR. ASBESTOS IS FOUND TO BE OIL SOAKED.06-DEC-2001 0850HRS UPDATE AS PER T. FERNANDEZ VIA FAX:12/05/01 LAB RESULTS 01-11496 & 01-11496-02 CAME BACK AS NON DETECT FOR ASBESTOS.06-DEC-2001 1810HRS LABARBERA REPORTS DOUBLE WASHED STRUCTURE WITH BIO GEN 760 AND SLICKS. REMOVED ALL LIQUIDS.NO SUMP IN STRUCTURE. REMOVED TAG# 15683.
Remarks:	1 GAL UNK OIL ON 100 GALS OF WATER SAMPLE TAKEN - CLEAN UP PENDING RESULTS

Material:

Site ID:	248102
Operable Unit ID:	842027
Operable Unit:	01
Material ID:	535496
Material Code:	0066A
Material Name:	UNKNOWN PETROLEUM
Case No.:	Not reported
Material FA:	Petroleum
Quantity:	1
Units:	Gallons
Recovered:	No
Resource Affected:	Not reported
Oxygenate:	False

Tank Test:

415 **CONSOLIDATED EDISON** **NY MANIFEST** **1009241369**
MILLER AV & LIBERTY AV MH5277 **N/A**
BROOKLYN, NY 11201

NY MANIFEST:

EPA ID:	NYP004098026
Country:	USA

Mailing Info:

Name:	CONSOLIDATED EDISON
Contact:	FRANKLIN MURRAY
Address:	4 IRVING PLACE RM 828
City/State/Zip:	NEW YORK, NY 10003
Country:	USA
Phone:	212-460-2808

Manifest:

Document ID:	NYE0617976
Manifest Status:	Not reported
Trans1 State ID:	31877AJ
Trans2 State ID:	Not reported
Generator Ship Date:	04/30/2002
Trans1 Recv Date:	04/30/2002
Trans2 Recv Date:	Not reported
TSD Site Recv Date:	04/30/2002
Part A Recv Date:	Not reported
Part B Recv Date:	Not reported
Generator EPA ID:	NYP004098026
Trans1 EPA ID:	NYD006982359
Trans2 EPA ID:	Not reported
TSDF ID:	NYD980593636
Waste Code:	B002 - PETROLEUM OIL WITH 50 BUT < 500 PPM PCB
Quantity:	00834
Units:	K - Kilograms (2.2 pounds)
Number of Containers:	001
Container Type:	TT - Cargo tank, tank trucks
Handling Method:	T Chemical, physical, or biological treatment.
Specific Gravity:	01.00
Year:	2002

---

416 **CON EDISON SERVICE BOX: 32674** **RCRA NonGen / NLR** **1016972952**
219 ROCKAWAY AVE **NYP004467411**
BROOKLYN, NY 11233

RCRA NonGen / NLR:

Date form received by agency:	04/14/2014
Facility name:	CON EDISON SERVICE BOX: 32674
Facility address:	219 ROCKAWAY AVE BROOKLYN, NY 11233
EPA ID:	NYP004467411
Mailing address:	IRVING PL, 15TH FL NE NEW YORK, NY 10003
Contact:	THOMAS TEELING
Contact address:	Not reported Not reported
Contact country:	Not reported
Contact telephone:	(212) 460-3770
Contact email:	Not reported
EPA Region:	02

CON EDISON SERVICE BOX: 32674 (Continued) **1016972952**

Classification: Non-Generator
Description: Handler: Non-Generators do not presently generate hazardous waste

Handler Activities Summary:
U.S. importer of hazardous waste: No
Mixed waste (haz. and radioactive): No
Recycler of hazardous waste: No
Transporter of hazardous waste: No
Treater, storer or disposer of HW: No
Underground injection activity: No
On-site burner exemption: No
Furnace exemption: No
Used oil fuel burner: No
Used oil processor: No
User oil refiner: No
Used oil fuel marketer to burner: No
Used oil Specification marketer: No
Used oil transfer facility: No
Used oil transporter: No

Historical Generators:
Date form received by agency: 03/14/2014
Site name: CON EDISON SERVICE BOX: 32674
Classification: Conditionally Exempt Small Quantity Generator

Violation Status: No violations found

---

417 **MANHOLE #67389** **NY Spills** **S104653549**
GLENMORE AV/ELTON ST **N/A**
BROOKLYN, NY

SPILLS:
Facility ID: 0003032
Facility Type: ER
DER Facility ID: 60498
Site ID: 62395
DEC Region: 2
Spill Date: 6/11/2000
Spill Number/Closed Date: 0003032 / 9/26/2001
Spill Cause: Unknown
Spill Class: Known release with minimal potential for fire or hazard. DEC Response. Willing Responsible Party. Corrective action taken.
SWIS: 2401
Investigator: JHOCONNE
Referred To: Not reported
Reported to Dept: 6/11/2000
CID: 323
Water Affected: Not reported
Spill Source: Unknown
Spill Notifier: Affected Persons
Cleanup Ceased: Not reported
Cleanup Meets Std: False
Last Inspection: Not reported
Recommended Penalty: False
UST Trust: False
Remediation Phase: 0
Date Entered In Computer: 6/11/2000
Spill Record Last Update: 10/10/2001

MANHOLE #67389 (Continued) **S104653549**

Spiller Name:	Not reported
Spiller Company:	UNKNOWN
Spiller Address:	Not reported
Spiller City,St,Zip:	ZZ -
Spiller Company:	001
Contact Name:	MIKE CEASER
Contact Phone:	(212) 580-6763
DEC Memo:	Prior to Sept, 2004 data translation this spill Lead_DEC Field was "O'CONNELL"Con Ed e2mis Notes:6/11/00 1gal dielectric fluid coming from joint in manhole. Oil is in corner of manhole. Liquid sample result 318ppm PCB.6/12/00 Cleanup completed. Removed all solids then double washed all surfaces inside structure using steam pressure washer and bio-gen 760. An over 50ppm tanker was used to remove 250gal of wash water and two drums of PCB solid and lead were picked up by Corporate Transportation and manifested to Astoria. 1' of soil was removed from floor of sump, then sump was sealed with cement.Sump samples were taken as follows:2 grabs from bottom of sump for VOC analysis.1 composite from walls of sump for SVOC analysis.1 composite from bottom of sump for PCB analysis.1 composite from walls of sump for PCB analysis.Underground followed up removing defective 3way-1way lead joint.6/14/00 Samples returned: 14ppm wall sump pit soil sample #1 6ppm wall sump pit soil sample #2 14ppm bottom sump pit sample7/3/00 Sump was reopened, then dug sump floor further down and took composite sample from floor. Resealed with cement.7/5/00 Sump sample returned 2ppm.
Remarks:	1 GALLON IN MANHOLE. CON ED#131787

Material:

Site ID:	62395
Operable Unit ID:	825248
Operable Unit:	01
Material ID:	552936
Material Code:	0066A
Material Name:	UNKNOWN PETROLEUM
Case No.:	Not reported
Material FA:	Petroleum
Quantity:	1
Units:	Gallons
Recovered:	No
Resource Affected:	Not reported
Oxygenate:	False

Tank Test:

---

418 **CON EDISON** **NY MANIFEST** **S117314128**
OPP 122 PENNSYLVANIA AVE **N/A**
BROOKLYN, NY 11207

NY MANIFEST:

EPA ID:	NYP004611620
Country:	USA

Mailing Info:

Name:	CON EDISON
Contact:	TOM TEELING
Address:	4 IRVING PLACE 15TH FLOOR
City/State/Zip:	NEW YORK, NY 10003

CON EDISON (Continued) **S117314128**

Country: USA
Phone: Not reported

Manifest:

Document ID: Not reported
Manifest Status: Not reported
Trans1 State ID: NJD003812047
Trans2 State ID: Not reported
Generator Ship Date: 07/29/2014
Trans1 Recv Date: 07/29/2014
Trans2 Recv Date: Not reported
TSD Site Recv Date: 07/30/2014
Part A Recv Date: Not reported
Part B Recv Date: Not reported
Generator EPA ID: NYP004611620
Trans1 EPA ID: Not reported
Trans2 EPA ID: Not reported
TSDF ID: NJD991291105
Waste Code: Not reported
Quantity: 100
Units: G - Gallons (liquids only)* (8.3 pounds)
Number of Containers: 1
Container Type: TT - Cargo tank, tank trucks
Handling Method: T Chemical, physical, or biological treatment.
Specific Gravity: 1
Year: 2014
Manifest Tracking Num: 002615221GBF
Import Ind: N
Export Ind: N
Discr Quantity Ind: N
Discr Type Ind: N
Discr Residue Ind: N
Discr Partial Reject Ind: N
Discr Full Reject Ind: N
Manifest Ref Num: Not reported
Alt Fac RCRA Id: Not reported
Alt Fac Sign Date: Not reported
Mgmt Method Type Code: H110

---

418 **CON ED** **NY MANIFEST** **S117319521**
FRONT OF 117 PENNSYLVANIA AV **N/A**
BROOKLYN, NY 11207

NY MANIFEST:
EPA ID: NYP004674560
Country: USA

Mailing Info:
Name: CON ED
Contact: TOM TEELING
Address: 4 IRVING PLACE
City/State/Zip: NEW YORK, NY 10003
Country: USA
Phone: 212-460-3770

NY MANIFEST:

CON ED (Continued) **S117319521**

No Manifest Records Available

---

419 **2626 PITKIN AVENUE** **NY Spills** **S102149589**
2626 PITKIN AVE -VAC LOT **N/A**
BROOKLYN, NY

SPILLS:

Facility ID:	9415068
Facility Type:	ER
DER Facility ID:	238572
Site ID:	294781
DEC Region:	2
Spill Date:	1/24/1995
Spill Number/Closed Date:	9415068 / 2/16/1995
Spill Cause:	Unknown
Spill Class:	Known release with minimal potential for fire or hazard. DEC Response. Willing Responsible Party. Corrective action taken.
SWIS:	2401
Investigator:	MMMULQUE
Referred To:	Not reported
Reported to Dept:	2/16/1995
CID:	Not reported
Water Affected:	Not reported
Spill Source:	Unknown
Spill Notifier:	Other
Cleanup Ceased:	2/16/1995
Cleanup Meets Std:	True
Last Inspection:	Not reported
Recommended Penalty:	False
UST Trust:	False
Remediation Phase:	0
Date Entered In Computer:	4/3/1995
Spill Record Last Update:	9/30/2004
Spiller Name:	Not reported
Spiller Company:	UNKNNOWN
Spiller Address:	Not reported
Spiller City,St,Zip:	ZZ
Spiller Company:	001
Contact Name:	Not reported
Contact Phone:	Not reported
DEC Memo:	Prior to Sept, 2004 data translation this spill Lead_DEC Field was "MULQUEEN"PULLED TANKS AND EXCAVATED CONTAMINATED SOIL. WENT BACK AGAIN TO REMOVE MORE SOIL BY WASTE OIL TANK. NO FURTHER ACTION REQ'D.7/16/98 mmm:FILE TRANSFERED TO NYS RECORD CENTER BOX # 306858.
Remarks:	SUB-SURFACE INVESTIGATION FOUND UNDERGROUND STORAGE TANKS WITH UNKNOWN LEAK

Material:

Site ID:	294781
Operable Unit ID:	1008511
Operable Unit:	01
Material ID:	553832
Material Code:	0009
Material Name:	Gasoline
Case No.:	Not reported
Material FA:	Petroleum
Quantity:	-1
Units:	Not reported

2626 PITKIN AVENUE (Continued) **S102149589**

Recovered: No
Resource Affected: Not reported
Oxygenate: False

Tank Test:

---

419 **FOUNTAIN AVE SUBSTATION** **NY Spills** **S109060784**
FOUNTAIN & PITKIN AVE **N/A**
BROOKLYN, NY

SPILLS:
Facility ID: 0713404
Facility Type: ER
DER Facility ID: 344687
Site ID: 395150
DEC Region: 2
Spill Date: 3/19/2008
Spill Number/Closed Date: 0713404 / 3/21/2008
Spill Cause: Unknown
Spill Class: Possible release with minimal potential for fire or hazard or Known release with no damage. DEC Response. Willing Responsible Party. Corrective action taken.
SWIS: 2401
Investigator: smsanges
Referred To: Not reported
Reported to Dept: 3/19/2008
CID: 444
Water Affected: Not reported
Spill Source: Commercial/Industrial
Spill Notifier: Responsible Party
Cleanup Ceased: Not reported
Cleanup Meets Std: False
Last Inspection: Not reported
Recommended Penalty: False
UST Trust: False
Remediation Phase: 0
Date Entered In Computer: 3/19/2008
Spill Record Last Update: 3/21/2008
Spiller Name: SHERRY BULKLEY
Spiller Company: FOUNTAIN AVE SUBSTATION
Spiller Address: FOUNTAIN & PITKIN AVE
Spiller City,St,Zip: BROOKLYN, NY
Spiller Company: 001
Contact Name: SHERRY BULKLEY
Contact Phone: (646) 252-5777
DEC Memo: Sangesland spoke to George Cunningham. He said the droplets were found in a contained pit. Clean Venture was hired to pump out the pit and dispose of the material. The pit was cleaned, case closed.
Remarks: IN AN UNDERGROUND SUBSTATION FOUND DROPS OF MERCURY IN WATER IN A CONTAINED PIT

Material:
Site ID: 395150
Operable Unit ID: 1152092
Operable Unit: 01
Material ID: 2142865
Material Code: 0031A

FOUNTAIN AVE SUBSTATION (Continued) **S109060784**

Material Name: MERCURY
Case No.: 07439976
Material FA: Hazardous Material
Quantity: 0
Units: Gallons
Recovered: No
Resource Affected: Not reported
Oxygenate: False

Tank Test:

---

420 **2381 DEAN STREET** **NY AST U003394609**
2381 DEAN STREET **NY HIST AST N/A**
BROOKLYN, NY 11233

AST:
Region: STATE
DEC Region: 2
Site Status: Active
Facility Id: 2-466522
Program Type: PBS
UTM X: 592223.03056999994
UTM Y: 4503150.1894399999
Expiration Date: 05/22/2019
Site Type: Apartment Building/Office Building

Affiliation Records:
Site Id: 20251
Affiliation Type: Mail Contact
Company Name: 7A ADMINISTRATOR
Contact Type: Not reported
Contact Name: PETER NAKOS
Address1: 6807 11TH AVE.
Address2: Not reported
City: BROOKLYN
State: NY
Zip Code: 11219
Country Code: 001
Phone: (718) 236-6866
EMail: Not reported
Fax Number: Not reported
Modified By: DMMOLOUG
Date Last Modified: 3/18/2014

Site Id: 20251
Affiliation Type: On-Site Operator
Company Name: 2381 DEAN STREET
Contact Type: Not reported
Contact Name: RAMON ALCANTARA
Address1: Not reported
Address2: Not reported
City: Not reported
State: NN
Zip Code: Not reported
Country Code: 001
Phone: (646) 462-0314
EMail: Not reported

2381 DEAN STREET (Continued) **U003394609**

Fax Number:	Not reported
Modified By:	DMMOLOUG
Date Last Modified:	3/18/2014

Site Id:	20251
Affiliation Type:	Emergency Contact
Company Name:	JOSE MARIA GARCIA HDFC
Contact Type:	Not reported
Contact Name:	RAMON ALCANTARA
Address1:	Not reported
Address2:	Not reported
City:	Not reported
State:	NN
Zip Code:	Not reported
Country Code:	999
Phone:	(646) 462-0314
EMail:	Not reported
Fax Number:	Not reported
Modified By:	DMMOLOUG
Date Last Modified:	3/18/2014

Site Id:	20251
Affiliation Type:	Facility Owner
Company Name:	JOSE MARIA GARCIA HDFC
Contact Type:	COURT APPOINTED 7A ADMINISTRATOR
Contact Name:	PETER NAKOS
Address1:	6807 11TH AVE.
Address2:	Not reported
City:	BROOKLYN
State:	NY
Zip Code:	11219
Country Code:	001
Phone:	(718) 236-6866
EMail:	Not reported
Fax Number:	Not reported
Modified By:	DMMOLOUG
Date Last Modified:	3/18/2014

Tank Info:

Tank Number:	001
Tank Id:	36897
Material Code:	0003
Common Name of Substance:	#6 Fuel Oil (On-Site Consumption)

Equipment Records:

A00 - Tank Internal Protection - None
D01 - Pipe Type - Steel/Carbon Steel/Iron
J02 - Dispenser - Suction Dispenser
L09 - Piping Leak Detection - Exempt Suction Piping
C00 - Pipe Location - No Piping
F00 - Pipe External Protection - None
G03 - Tank Secondary Containment - Vault (w/o access)
I04 - Overfill - Product Level Gauge (A/G)
B00 - Tank External Protection - None
H00 - Tank Leak Detection - None

2381 DEAN STREET (Continued) **U003394609**

Tank Location:	1
Tank Type:	Steel/Carbon Steel/Iron
Tank Status:	In Service
Pipe Model:	Not reported
Install Date:	09/01/1989
Capacity Gallons:	5500
Tightness Test Method:	NN
Date Test:	Not reported
Next Test Date:	Not reported
Date Tank Closed:	Not reported
Register:	True
Modified By:	DMMOLOUG
Last Modified:	03/18/2014
Material Name:	#6 Fuel Oil (On-Site Consumption)

HIST AST:

PBS Number:	2-466522
SWIS Code:	6101
Operator:	NYC HOUSING PRESERV & DEVEL
Facility Phone:	(212) 806-8565
Facility Addr2:	2381 DEAN STREET
Facility Type:	Not reported
Emergency:	LEE KERBEL
Emergency Tel:	(718) 636-3015
Old PBSNO:	Not reported
Date Inspected:	Not reported
Inspector:	Not reported
Result of Inspection:	Not reported
Owner Name:	NYC HOUSING PRESERV & DEVEL
Owner Address:	75 MAIDEN LANE
Owner City,St,Zip:	NEW YORK, NY 10038
Federal ID:	Not reported
Owner Tel:	(212) 806-8565
Owner Type:	Not reported
Owner Subtype:	Not reported
Mailing Contact:	Not reported
Mailing Name:	NYC HOUSING PRESERV & DEVEL
Mailing Address:	75 MAIDEN LANE
Mailing Address 2:	Not reported
Mailing City,St,Zip:	NEW YORK, NY 10038
Mailing Telephone:	(212) 806-8565
Owner Mark:	First Owner
Facility Status:	1 - Active PBS facility, i.e. total capacity of the PBS tanks is greater than 1,100 gallons, regardless if Subpart 360-14 tanks exist or not at the facility.
Certification Flag:	False
Certification Date:	02/15/1989
Expiration:	02/15/1994
Renew Flag:	False
Renew Date:	Not reported
Total Capacity:	5500
FAMT:	True
Facility Screen:	Minor Data Missing
Owner Screen:	Minor Data Missing
Tank Screen:	Minor Data Missing
Dead Letter:	False
CBS Number:	Not reported

2381 DEAN STREET (Continued) **U003394609**

Town or City:	NEW YORK CITY
County Code:	61
Town or City Code:	01
Region:	2
Tank ID:	001
Tank Location:	ABOVEGROUND
Tank Status:	In Service
Install Date:	Not reported
Capacity (Gal):	5500
Product Stored:	NOS 5 OR 6 FUEL OIL
Tank Type:	Steel/carbon steel
Tank Internal:	Not reported
Tank External:	Not reported
Pipe Location:	Not reported
Pipe Type:	STEEL/IRON
Pipe Internal:	Not reported
Pipe External:	Not reported
Tank Containment:	Diking
Leak Detection:	0
Overfill Protection:	4
Dispenser Method:	Suction
Date Tested:	Not reported
Next Test Date:	Not reported
Missing Data for Tank:	Minor Data Missing
Date Closed:	Not reported
Test Method:	Not reported
Deleted:	False
Updated:	False
SPDES Number:	Not reported
Lat/Long:	Not reported

---

420 **1828 EASTERN PKWY** **NY AST** **U003395227**
1828 EASTERN PKWY **NY HIST AST** **N/A**
BKLN, NY 11213

AST:

Region:	STATE
DEC Region:	2
Site Status:	Active
Facility Id:	2-479705
Program Type:	PBS
UTM X:	592248.19177999999
UTM Y:	4503214.3918899996
Expiration Date:	01/12/1995
Site Type:	Municipality (Incl. Waste Water Treatment Plants, Utilities, Swimming Pools, etc.)

Affiliation Records:

Site Id:	21374
Affiliation Type:	Facility Owner
Company Name:	NYC HPD
Contact Type:	Not reported
Contact Name:	Not reported
Address1:	75 MAIDEN LANE
Address2:	Not reported
City:	NY
State:	NY
Zip Code:	10038

1828 EASTERN PKWY (Continued) **U003395227**

Country Code:	001
Phone:	(212) 806-8565
EMail:	Not reported
Fax Number:	Not reported
Modified By:	CGFREEDM
Date Last Modified:	12/16/2004

Site Id:	21374
Affiliation Type:	Mail Contact
Company Name:	NYC HPD
Contact Type:	Not reported
Contact Name:	Not reported
Address1:	75 MAIDEN LANE
Address2:	Not reported
City:	NY
State:	NY
Zip Code:	10038
Country Code:	001
Phone:	(212) 806-8565
EMail:	Not reported
Fax Number:	Not reported
Modified By:	CGFREEDM
Date Last Modified:	12/16/2004

Site Id:	21374
Affiliation Type:	On-Site Operator
Company Name:	1828 EASTERN PKWY
Contact Type:	Not reported
Contact Name:	NYC HPD
Address1:	Not reported
Address2:	Not reported
City:	Not reported
State:	NN
Zip Code:	Not reported
Country Code:	001
Phone:	(718) 636-3015
EMail:	Not reported
Fax Number:	Not reported
Modified By:	TRANSLAT
Date Last Modified:	3/4/2004

Site Id:	21374
Affiliation Type:	Emergency Contact
Company Name:	NYC HPD
Contact Type:	Not reported
Contact Name:	LEE KERBEL
Address1:	Not reported
Address2:	Not reported
City:	Not reported
State:	NN
Zip Code:	Not reported
Country Code:	001
Phone:	(212) 636-3015
EMail:	Not reported
Fax Number:	Not reported
Modified By:	TRANSLAT
Date Last Modified:	3/4/2004

1828 EASTERN PKWY (Continued) **U003395227**

Tank Info:

Tank Number:	001
Tank Id:	38733
Material Code:	0001
Common Name of Substance:	#2 Fuel Oil (On-Site Consumption)

Equipment Records:

A00 - Tank Internal Protection - None
D02 - Pipe Type - Galvanized Steel
J02 - Dispenser - Suction Dispenser
L09 - Piping Leak Detection - Exempt Suction Piping
C00 - Pipe Location - No Piping
F00 - Pipe External Protection - None
G03 - Tank Secondary Containment - Vault (w/o access)
I04 - Overfill - Product Level Gauge (A/G)
B00 - Tank External Protection - None
H00 - Tank Leak Detection - None

Tank Location:	1
Tank Type:	Steel/Carbon Steel/Iron
Tank Status:	In Service
Pipe Model:	Not reported
Install Date:	Not reported
Capacity Gallons:	3000
Tightness Test Method:	NN
Date Test:	Not reported
Next Test Date:	Not reported
Date Tank Closed:	Not reported
Register:	True
Modified By:	TRANSLAT
Last Modified:	03/04/2004
Material Name:	#2 Fuel Oil (On-Site Consumption)

HIST AST:

PBS Number:	2-479705
SWIS Code:	6101
Operator:	NYC HPD
Facility Phone:	(718) 636-3015
Facility Addr2:	1828 EASTERN PKWY
Facility Type:	Not reported
Emergency:	LEE KERBEL
Emergency Tel:	(718) 636-3015
Old PBSNO:	Not reported
Date Inspected:	Not reported
Inspector:	Not reported
Result of Inspection:	Not reported
Owner Name:	NYC HPD
Owner Address:	75 MAIDEN LANE
Owner City,St,Zip:	NYC, NY 10038
Federal ID:	Not reported
Owner Tel:	(212) 806-8565
Owner Type:	Not reported
Owner Subtype:	Not reported
Mailing Contact:	Not reported
Mailing Name:	NYC HPD
Mailing Address:	75 MAIDEN LANE

1828 EASTERN PKWY (Continued) **U003395227**

Mailing Address 2:	Not reported
Mailing City,St,Zip:	NYC, NY 10038
Mailing Telephone:	(212) 806-8565
Owner Mark:	First Owner
Facility Status:	1 - Active PBS facility, i.e. total capacity of the PBS tanks is greater than 1,100 gallons, regardless if Subpart 360-14 tanks exist or not at the facility.
Certification Flag:	False
Certification Date:	01/26/1990
Expiration:	01/12/1995
Renew Flag:	False
Renew Date:	Not reported
Total Capacity:	3000
FAMT:	True
Facility Screen:	Minor Data Missing
Owner Screen:	Minor Data Missing
Tank Screen:	Minor Data Missing
Dead Letter:	False
CBS Number:	Not reported
Town or City:	NEW YORK CITY
County Code:	61
Town or City Code:	01
Region:	2

Tank ID:	001
Tank Location:	ABOVEGROUND
Tank Status:	In Service
Install Date:	Not reported
Capacity (Gal):	3000
Product Stored:	NOS 1,2, OR 4 FUEL OIL
Tank Type:	Steel/carbon steel
Tank Internal:	Not reported
Tank External:	Not reported
Pipe Location:	Not reported
Pipe Type:	GALVANIZED STEEL
Pipe Internal:	Not reported
Pipe External:	Not reported
Tank Containment:	Diking
Leak Detection:	0
Overfill Protection:	4
Dispenser Method:	Suction
Date Tested:	Not reported
Next Test Date:	Not reported
Missing Data for Tank:	Minor Data Missing
Date Closed:	Not reported
Test Method:	Not reported
Deleted:	False
Updated:	False
SPDES Number:	Not reported
Lat/Long:	Not reported

421 **CLASSIC IRON DESIGN** **US AIRS** **1014811860**
300 HENDRIX ST **N/A**
BROOKLYN, NY 11207

AIRS (AFS):

Airs Minor Details:

EPA plant ID:	110043205723
Plant name:	CLASSIC IRON DESIGN
Plant address:	300 HENDRIX ST BROOKLYN, NY 11207
County:	KINGS
Region code:	02
Dunn & Bradst #:	Not reported
Air quality cntrl region:	043
Sic code:	1791
Sic code desc:	Not reported
North Am. industrial classf:	Not reported
NAIC code description:	Not reported
Default compliance status:	IN COMPLIANCE WITH PROCEDURAL REQUIREMENTS
Default classification:	POTENTIAL UNCONTROLLED EMISSIONS < 100 TONS/YEAR
Govt facility:	ALL OTHER FACILITIES NOT OWNED OR OPERATED BY A FEDERAL, STATE, OR LOCAL GOVERNMENT
Current HPV:	Not reported

Compliance and Enforcement Major Issues:

Air program:	Not reported
National action type:	Not reported
Date achieved:	Not reported
Penalty amount:	Not reported

Historical Compliance Minor Sources:

State compliance status:	IN COMPLIANCE WITH PROCEDURAL REQUIREMENTS
Hist compliance date:	1402
Air prog code hist file:	SIP SOURCE
State compliance status:	IN COMPLIANCE WITH PROCEDURAL REQUIREMENTS
Hist compliance date:	1303
Air prog code hist file:	SIP SOURCE
State compliance status:	IN COMPLIANCE WITH PROCEDURAL REQUIREMENTS
Hist compliance date:	1301
Air prog code hist file:	SIP SOURCE
State compliance status:	IN COMPLIANCE WITH PROCEDURAL REQUIREMENTS
Hist compliance date:	1202
Air prog code hist file:	SIP SOURCE
State compliance status:	IN COMPLIANCE WITH PROCEDURAL REQUIREMENTS
Hist compliance date:	1104
Air prog code hist file:	SIP SOURCE
State compliance status:	IN COMPLIANCE WITH PROCEDURAL REQUIREMENTS
Hist compliance date:	1403
Air prog code hist file:	SIP SOURCE
State compliance status:	IN COMPLIANCE WITH PROCEDURAL REQUIREMENTS

CLASSIC IRON DESIGN (Continued) **1014811860**

Hist compliance date: 1401
Air prog code hist file: SIP SOURCE

State compliance status: IN COMPLIANCE WITH PROCEDURAL REQUIREMENTS
Hist compliance date: 1304
Air prog code hist file: SIP SOURCE

State compliance status: IN COMPLIANCE WITH PROCEDURAL REQUIREMENTS
Hist compliance date: 1302
Air prog code hist file: SIP SOURCE

State compliance status: IN COMPLIANCE WITH PROCEDURAL REQUIREMENTS
Hist compliance date: 1204
Air prog code hist file: SIP SOURCE

State compliance status: IN COMPLIANCE WITH PROCEDURAL REQUIREMENTS
Hist compliance date: 1203
Air prog code hist file: SIP SOURCE

State compliance status: IN COMPLIANCE WITH PROCEDURAL REQUIREMENTS
Hist compliance date: 1201
Air prog code hist file: SIP SOURCE

Compliance & Violation Data by Minor Sources:
Air program code: SIP SOURCE
Plant air program pollutant: Not reported
Default pollutant classification: POTENTIAL UNCONTROLLED EMISSIONS < 100 TONS/YEAR
Def. poll. compliance status: IN COMPLIANCE WITH PROCEDURAL REQUIREMENTS
Def. attainment/non attnmnt: ATTAINMENT AREA FOR GIVEN POLLUTANT
Repeat violator date: Not reported
Turnover compliance: Not reported

---

421 **EDR US Hist Auto Stat** **1015399606**
300 HENDRIX ST **N/A**
BROOKLYN, NY 11207

EDR Historical Auto Stations:
Name: T & G AUTOBODY REPAIR INC
Year: 2004
Address: 300 HENDRIX ST

---

421 **CLASSIC IRON DESIGN** **FINDS** **1016123473**
300 HENDRIX ST **N/A**
BROOKLYN, NY 11207

FINDS:

Registry ID: 110043220724

Environmental Interest/Information System
AFS (Aerometric Information Retrieval System (AIRS) Facility Subsystem) replaces the former Compliance Data System (CDS), the National Emission Data System (NEDS), and the Storage and Retrieval of Aerometric Data (SAROAD). AIRS is the national repository for information concerning airborne pollution in the United States. AFS is used to track emissions and compliance data from industrial plants.

CLASSIC IRON DESIGN (Continued) **1016123473**

AFS data are utilized by states to prepare State Implementation Plans to comply with regulatory programs and by EPA as an input for the estimation of total national emissions. AFS is undergoing a major redesign to support facility operating permits required under Title V of the Clean Air Act.

FIS (New York - Facility Information System) is New York's Department of Environmental Conservation (DEC) information system for tracking environmental facility information found across the State.

---

421 **GREATER REFUGE MINISTRIES, INC.** **NY AST** **A100294260**
291 HENDRIX STREET **N/A**
BROOKLYN, NY 11212

AST:

Region:	STATE
DEC Region:	2
Site Status:	Active
Facility Id:	2-608619
Program Type:	PBS
UTM X:	593819.29284000001
UTM Y:	4503262.6418000003
Expiration Date:	03/18/2013
Site Type:	Other

Affiliation Records:

Site Id:	30471
Affiliation Type:	Facility Owner
Company Name:	GREATER REFUGE MINISTRIES, INC.
Contact Type:	ADIM
Contact Name:	MARY ANN ARANT
Address1:	291 HENDRIX STREET
Address2:	Not reported
City:	BROOKLYN
State:	NY
Zip Code:	11212
Country Code:	001
Phone:	(718) 827-7822
EMail:	Not reported
Fax Number:	Not reported
Modified By:	msbaptis
Date Last Modified:	1/10/2008

Site Id:	30471
Affiliation Type:	Mail Contact
Company Name:	GREATER REFUGE MINISTRIES, INC.
Contact Type:	Not reported
Contact Name:	MS. MARY ANN GRANT
Address1:	291 HENDRIX STREET
Address2:	Not reported
City:	BROOKLYN
State:	NY
Zip Code:	11212
Country Code:	001
Phone:	(718) 827-7822
EMail:	Not reported
Fax Number:	Not reported

GREATER REFUGE MINISTRIES, INC. (Continued) **A100294260**

Modified By:	TRANSLAT
Date Last Modified:	3/4/2004

Site Id:	30471
Affiliation Type:	On-Site Operator
Company Name:	GREATER REFUGE MINISTRIES, INC.
Contact Type:	Not reported
Contact Name:	WILLY DUNSTON
Address1:	Not reported
Address2:	Not reported
City:	Not reported
State:	NN
Zip Code:	Not reported
Country Code:	001
Phone:	(718) 827-7822
EMail:	Not reported
Fax Number:	Not reported
Modified By:	TRANSLAT
Date Last Modified:	3/4/2004

Site Id:	30471
Affiliation Type:	Emergency Contact
Company Name:	GREATER REFUGE MINISTRIES, INC.
Contact Type:	Not reported
Contact Name:	MARY ANN GRANT
Address1:	Not reported
Address2:	Not reported
City:	Not reported
State:	NN
Zip Code:	Not reported
Country Code:	001
Phone:	(718) 827-7822
EMail:	Not reported
Fax Number:	Not reported
Modified By:	TRANSLAT
Date Last Modified:	3/4/2004

Tank Info:

Tank Number:	001
Tank Id:	65405
Material Code:	0001
Common Name of Substance:	#2 Fuel Oil (On-Site Consumption)

Equipment Records:

F00 - Pipe External Protection - None
G03 - Tank Secondary Containment - Vault (w/o access)
I04 - Overfill - Product Level Gauge (A/G)
A00 - Tank Internal Protection - None
D01 - Pipe Type - Steel/Carbon Steel/Iron
I05 - Overfill - Vent Whistle
J02 - Dispenser - Suction Dispenser
L09 - Piping Leak Detection - Exempt Suction Piping
B00 - Tank External Protection - None
C03 - Pipe Location - Aboveground/Underground Combination
H00 - Tank Leak Detection - None

GREATER REFUGE MINISTRIES, INC. (Continued) **A100294260**

Tank Location:	1
Tank Type:	Steel/Carbon Steel/Iron
Tank Status:	In Service
Pipe Model:	Not reported
Install Date:	05/24/1951
Capacity Gallons:	2020
Tightness Test Method:	NN
Date Test:	Not reported
Next Test Date:	Not reported
Date Tank Closed:	Not reported
Register:	True
Modified By:	msbaptis
Last Modified:	01/10/2008
Material Name:	#2 Fuel Oil (On-Site Consumption)

---

422 **NYC DEP** **RCRA NonGen / NLR** **1014395574**
394 SHEPHERD AVE **NJ MANIFEST** **NYP003664794**
BROOKLYN, NY 11208

RCRA NonGen / NLR:

Date form received by agency:	06/29/2010
Facility name:	NYC DEP
Facility address:	394 SHEPHERD AVE BROOKLYN, NY 11208
EPA ID:	NYP003664794
Mailing address:	JUNCTION BLVD FLUSHING, NY 11373
Contact:	JOANNE NURSE
Contact address:	JUNCTION BLVD FLUSHING, NY 11373
Contact country:	US
Contact telephone:	(718) 595-4675
Contact email:	Not reported
EPA Region:	02
Classification:	Non-Generator
Description:	Handler: Non-Generators do not presently generate hazardous waste

Handler Activities Summary:

U.S. importer of hazardous waste:	No
Mixed waste (haz. and radioactive):	No
Recycler of hazardous waste:	No
Transporter of hazardous waste:	No
Treater, storer or disposer of HW:	No
Underground injection activity:	No
On-site burner exemption:	No
Furnace exemption:	No
Used oil fuel burner:	No
Used oil processor:	No
User oil refiner:	No
Used oil fuel marketer to burner:	No
Used oil Specification marketer:	No
Used oil transfer facility:	No
Used oil transporter:	No

Universal Waste Summary:

Waste type:	Batteries
Accumulated waste on-site:	No

NYC DEP (Continued) **1014395574**

Generated waste on-site: Not reported

Waste type: Lamps
Accumulated waste on-site: No
Generated waste on-site: Not reported

Waste type: Pesticides
Accumulated waste on-site: No
Generated waste on-site: Not reported

Waste type: Thermostats
Accumulated waste on-site: No
Generated waste on-site: Not reported

Violation Status: No violations found

NJ MANIFEST:
EPA Id: NYP003664794
Mail Address: JUNCTION BLVD
Mail City/State/Zip: FLUSHING, NY 11373
Facility Phone: Not reported
Emergency Phone: Not reported
Contact: JOANNE NURSE
Comments: Not reported
SIC Code: Not reported
County: NY047
Municipal: Not reported
Previous EPA Id: Not reported
Gen Flag: Not reported
Trans Flag: Not reported
TSDF Flag: Not reported
Name Change: Not reported
Date Change: Not reported

Manifest:
Manifest Number: 006657578JJK
EPA ID: NYP003664794
Date Shipped: 06/11/2010
TSDF EPA ID: NJD980536593
Transporter EPA ID: NYD064748304
Transporter 2 EPA ID: NJD080631369
Transporter 3 EPA ID: Not reported
Transporter 4 EPA ID: Not reported
Transporter 5 EPA ID: Not reported
Transporter 6 EPA ID: Not reported
Transporter 7 EPA ID: Not reported
Transporter 8 EPA ID: Not reported
Transporter 10 EPA ID: Not reported
Date Trans1 Transported Waste: 06/11/2010
Date Trans2 Transported Waste: 06/11/2010
Date Trans3 Transported Waste: Not reported
Date Trans4 Transported Waste: Not reported
Date Trans5 Transported Waste: Not reported
Date Trans6 Transported Waste: Not reported
Date Trans7 Transported Waste: Not reported
Date Trans8 Transported Waste: Not reported
Date Trans9 Transported Waste: Not reported
Date Trans10 Transported Waste: Not reported

NYC DEP (Continued) **1014395574**

Date TSDF Received Waste:	06/23/2010
TSDF EPA Facility Name:	Not reported
QTY Units:	Not reported
Transporter SEQ ID:	Not reported
Transporter-1 Date:	Not reported
Waste SEQ ID:	Not reported
Waste Type Code 2:	Not reported
Waste Type Code 3:	Not reported
Waste Type Code 4:	Not reported
Waste Type Code 5:	Not reported
Waste Type Code 6:	Not reported
Date Accepted:	Not reported
Manifest Discrepancy Type:	Not reported
Data Entry Number:	Not reported
Was Load Rejected:	FLUSHING, NY 11373
Reason Load Was Rejected:	Not reported

Waste:

Manifest Year:	2010 New Jersey Manifest Data
Waste Code:	D001
Hand Code:	H141
Quantity:	500 P

---

422 **NYC DEP** **FINDS** **1014818835**
394 SHEPHERD AVE **N/A**
BROOKLYN, NY 11208

FINDS:

Registry ID: 110041645173

Environmental Interest/Information System

RCRAInfo is a national information system that supports the Resource Conservation and Recovery Act (RCRA) program through the tracking of events and activities related to facilities that generate, transport, and treat, store, or dispose of hazardous waste. RCRAInfo allows RCRA program staff to track the notification, permit, compliance, and corrective action activities required under RCRA.

---

422 **NYC DEP** **NY MANIFEST** **S110491382**
394 SHEPHERD AVE **N/A**
BROOKLYN, NY 11208

NY MANIFEST:

EPA ID:	NYP003664794
Country:	USA

Mailing Info:

Name:	NYC DEP
Contact:	NYCDEP
Address:	96-05 HORACE HARDING EXPRESSWAY
City/State/Zip:	CORONA, NY 11368
Country:	USA

NYC DEP (Continued) **S110491382**

Phone: Not reported

Manifest:

Document ID:	Not reported
Manifest Status:	Not reported
Trans1 State ID:	NYD064748304
Trans2 State ID:	NJD080631369
Generator Ship Date:	06/11/2010
Trans1 Recv Date:	06/11/2010
Trans2 Recv Date:	06/11/2010
TSD Site Recv Date:	06/23/2010
Part A Recv Date:	Not reported
Part B Recv Date:	Not reported
Generator EPA ID:	NYP003664794
Trans1 EPA ID:	Not reported
Trans2 EPA ID:	Not reported
TSDF ID:	NJD980536593
Waste Code:	Not reported
Quantity:	500.0
Units:	P - Pounds
Number of Containers:	4.0
Container Type:	DM - Metal drums, barrels
Handling Method:	B Incineration, heat recovery, burning.
Specific Gravity:	1.0
Year:	2010
Manifest Tracking Num:	006657578JJK
Import Ind:	N
Export Ind:	N
Discr Quantity Ind:	N
Discr Type Ind:	N
Discr Residue Ind:	N
Discr Partial Reject Ind:	N
Discr Full Reject Ind:	N
Manifest Ref Num:	Not reported
Alt Fac RCRA Id:	Not reported
Alt Fac Sign Date:	Not reported
Mgmt Method Type Code:	H141

---

423 **EDR US Hist Auto Stat** **1015602139**

693 GLENMORE AVE **N/A**
BROOKLYN, NY 11207

EDR Historical Auto Stations:

Name:	VIMARRI AUTO REPAIR
Year:	1999
Address:	693 GLENMORE AVE
Name:	VIMARRI AUTO REPAIR
Year:	2000
Address:	693 GLENMORE AVE
Name:	VIMARRI AUTO REPAIR
Year:	2004
Address:	693 GLENMORE AVE
Name:	VIMARRI AUTO REPAIR

(Continued) **1015602139**

Year: 2006
Address: 693 GLENMORE AVE

Name: VIMARRI AUTO REPAIR
Year: 2007
Address: 693 GLENMORE AVE

Name: VIMARRI AUTO REPAIR
Year: 2008
Address: 693 GLENMORE AVE

Name: VIMARRI AUTO REPAIR
Year: 2009
Address: 693 GLENMORE AVE

Name: VIMARRI AUTO REPAIR
Year: 2010
Address: 693 GLENMORE AVE

Name: VIMARRI AUTO REPAIR
Year: 2011
Address: 693 GLENMORE AVE

Name: VIMARRI AUTO REPAIR
Year: 2012
Address: 693 GLENMORE AVE

---

424 **MANHOLE 5274** **NY Spills** **S106015415**
WYONA ST & LIBERTY AVE **N/A**
BROOKLYN, NY

SPILLS:
Facility ID: 0303146
Facility Type: ER
DER Facility ID: 142103
Site ID: 168712
DEC Region: 2
Spill Date: 6/25/2003
Spill Number/Closed Date: 0303146 / 8/20/2003
Spill Cause: Unknown
Spill Class: Known release with minimal potential for fire or hazard. DEC Response. Willing Responsible Party. Corrective action taken.
SWIS: 2401
Investigator: SKARAKHA
Referred To: Not reported
Reported to Dept: 6/25/2003
CID: 422
Water Affected: Not reported
Spill Source: Unknown
Spill Notifier: Responsible Party
Cleanup Ceased: Not reported
Cleanup Meets Std: False
Last Inspection: Not reported
Recommended Penalty: False
UST Trust: False
Remediation Phase: 0
Date Entered In Computer: 6/25/2003
Spill Record Last Update: 8/20/2003

MANHOLE 5274 (Continued) **S106015415**

Spiller Name:	Not reported
Spiller Company:	UNKNOWN
Spiller Address:	Not reported
Spiller City,St,Zip:	NY
Spiller Company:	999
Contact Name:	KEVIN MCARDLE
Contact Phone:	(212) 580-6763
DEC Memo:	e2mis 1488636/25/03 0330hrs David Salvesen # 07099 Sr. Field Operator, FOD, reports while locating fault on fdr 9b08 found 1/2 gallon unknown oil (possible dielectric fluid from blown 3c cable) on 10 gallons water in MH5274. No fire/smoke involved. No sewers or waterways affected. No private property affected. Sample taken and marked E priority - chain of custody # BB00144 - 24 hr program. Env. stop tag # 22637 placed. Clean up proceeding as 50-499 once hi voltage is taken off fdr. Clean Harbors tanker dispatched along with env. ops crew and supv.6/25/03=0527HRS O.S T.FERNANDEZ REPORTS EARTHEN SUMP FOUND IN MH-5274 .NO OIL IN SUMP.CLEANUP CONTINUES SUMP WILL BE CEMENTED.INCIDENT WILL BE TAKEN OFF 24HR DEC PROGRAM.DUE TO SUMP.6/25/03=0535HRS CIG K.MCARDLE NOTIFIED OF INCIDENT.EPA # ISSUED 6/25/03 - NYP 004 112 256. TJ - 504956/25/03 = 1745 HRS = Env Ops C.Fernandez reports that no leaking equipment was found and cleaned structure as 50 -499. Crew found sump that was clogged,had no oil in it and sealed it with cement. Crew removed 1 drum of debris and double washed structure with BioGen 760 and removed tag. Update - 6/25/03 @ 0950 - Updated event involved materials and event involved persons lists. Additionally, changed organization from FOD to FlushOperations, and status from CLEAN to CLODE.H Bertorelli # 54348.
Remarks:	no smoke no fire no private property no injuries no transformer

Material:

Site ID:	168712
Operable Unit ID:	870245
Operable Unit:	01
Material ID:	504020
Material Code:	0066A
Material Name:	UNKNOWN PETROLEUM
Case No.:	Not reported
Material FA:	Petroleum
Quantity:	1
Units:	Gallons
Recovered:	No
Resource Affected:	Not reported
Oxygenate:	False

Tank Test:

---

425 **DRUM RUN** **NY Spills** **S110488183**
6 POWELL ST **N/A**
BROOKLYN, NY

SPILLS:

Facility ID:	1004989
Facility Type:	ER
DER Facility ID:	393276
Site ID:	438284
DEC Region:	2
Spill Date:	8/3/2010

DRUM RUN (Continued) **S110488183**

Spill Number/Closed Date:	1004989 / 8/13/2010
Spill Cause:	Abandoned Drums
Spill Class:	Known release with minimal potential for fire or hazard. DEC Response. Willing Responsible Party. Corrective action taken.
SWIS:	2401
Investigator:	HRAHMED
Referred To:	Not reported
Reported to Dept:	8/3/2010
CID:	Not reported
Water Affected:	Not reported
Spill Source:	Unknown
Spill Notifier:	Other
Cleanup Ceased:	Not reported
Cleanup Meets Std:	False
Last Inspection:	Not reported
Recommended Penalty:	False
UST Trust:	False
Remediation Phase:	0
Date Entered In Computer:	8/3/2010
Spill Record Last Update:	8/13/2010
Spiller Name:	Not reported
Spiller Company:	UNKNOWN
Spiller Address:	Not reported
Spiller City,St,Zip:	NY
Spiller Company:	999
Contact Name:	KATHY GRINLEY
Contact Phone:	Not reported
DEC Memo:	Drum run8/13/10-HRAHMED-One white color 55 gal plastic drum was pumped out during drum run today. NYC DEP and Sanitation were notified.This case is closed.
Remarks:	white 55gal plastic drum/no leaks/approx. 5 gals in drum

Material:

Site ID:	438284
Operable Unit ID:	1188947
Operable Unit:	01
Material ID:	2183879
Material Code:	0022
Material Name:	Waste Oil/Used Oil
Case No.:	Not reported
Material FA:	Petroleum
Quantity:	5
Units:	Gallons
Recovered:	Not reported
Resource Affected:	Not reported
Oxygenate:	False

Tank Test:

425 **PVT RESIDENCE** **NY Spills** **S110138598**
1713 EAST NEW YORK AVE **N/A**
BROOKLYN, NY

SPILLS:

Facility ID:	0909750
Facility Type:	ER
DER Facility ID:	371412
Site ID:	422477
DEC Region:	2
Spill Date:	12/3/2009
Spill Number/Closed Date:	0909750 / 2/24/2010
Spill Cause:	Equipment Failure
Spill Class:	Known release with minimal potential for fire or hazard. DEC Response. Willing Responsible Party. Corrective action taken.
SWIS:	2401
Investigator:	SFRAHMAN
Referred To:	Not reported
Reported to Dept:	12/3/2009
CID:	Not reported
Water Affected:	Not reported
Spill Source:	Private Dwelling
Spill Notifier:	Other
Cleanup Ceased:	Not reported
Cleanup Meets Std:	False
Last Inspection:	Not reported
Recommended Penalty:	False
UST Trust:	False
Remediation Phase:	0
Date Entered In Computer:	12/3/2009
Spill Record Last Update:	2/24/2010
Spiller Name:	JAMES BEDARY
Spiller Company:	UNKNOWN
Spiller Address:	1713 EAST NEW YORK AVE
Spiller City,St,Zip:	BROOKLYN, NY
Spiller Company:	999
Contact Name:	JAMES BEDARY
Contact Phone:	(516) 250-8065
DEC Memo:	12/04/09 Inspected the tank room on 12/03/09.The house was evicted yesterday.Now its owned by Bank.Tom Marco Real Estate is the bank's representative.A 275 gal old AST in the basement, leaked out few gallons of oil.Unsure, the tank has oil in it or not.Oil mixed with sewage in the basement.Spill clean up required letter was sent out to(via facsimile as well)Tom Marco Real Estate Ph:(718)998-7100, Fax:(718)998-400518-01 Stillwell AvenueBrooklyn, NY 11223Attn: Tom Marco(sr)02/24/10 Rec'd pictures and email from Boro Fuel Oil confirming the spill was cleaned up and it was a minor spill. Pictures in edocs.Case closed.(sr)
Remarks:	oil leak into basement - 15 x 20 x 1 1/2 deep mixed with water - cleanup is pending - steve is familiar - scirice will meet at property Not reported

Material:

Site ID:	422477
Operable Unit ID:	1178316
Operable Unit:	01
Material ID:	2171604
Material Code:	0001A
Material Name:	#2 Fuel Oil
Case No.:	Not reported

PVT RESIDENCE (Continued) **S110138598**

Material FA:	Petroleum
Quantity:	5
Units:	Gallons
Recovered:	No
Resource Affected:	Not reported
Oxygenate:	False

Tank Test:

---

426 **MANHOLE # 67377** **NY Spills** **S106968062**
GLENMORE AVE/ASHFORD STREET **N/A**
BROOKLYN, NY

SPILLS:

Facility ID:	0502027
Facility Type:	ER
DER Facility ID:	292560
Site ID:	346307
DEC Region:	2
Spill Date:	5/19/2005
Spill Number/Closed Date:	0502027 / 7/26/2005
Spill Cause:	Unknown
Spill Class:	Known release with minimal potential for fire or hazard. DEC Response. Willing Responsible Party. Corrective action taken.
SWIS:	2401
Investigator:	GDBREEN
Referred To:	Not reported
Reported to Dept:	5/19/2005
CID:	444
Water Affected:	Not reported
Spill Source:	Institutional, Educational, Gov., Other
Spill Notifier:	Responsible Party
Cleanup Ceased:	Not reported
Cleanup Meets Std:	False
Last Inspection:	Not reported
Recommended Penalty:	False
UST Trust:	False
Remediation Phase:	0
Date Entered In Computer:	5/19/2005
Spill Record Last Update:	7/26/2005
Spiller Name:	ERT DESK MIKE DAUGHTERY
Spiller Company:	MANHOLE # 67377
Spiller Address:	GLENMORE AVE/ASHFORD STRE
Spiller City,St,Zip:	BROOKLYN, NY
Spiller Company:	001
Contact Name:	ERT DESK MIKE DAUGHTERY
Contact Phone:	(212) 580-8383
DEC Memo:	158672 19-MAY-2005 1206 HRS FIELD OPERATOR FAMIGLIATTA, EMPLOYEE NO 16808, FOD , WHILE ON LOCATION PERFORMING SCHEDULED WORK IN MH67377, LOCATED ON THE N/S OF GLENMORE AVE 35' W/O ASHFORD ST, ON ACCT NO 445768, REPORTS FINDING APPX 1 QT UNK OIL ON APPX5 GALS OF WATER IN THE STRUCTURE. NO FIRE OR SMOKE INVOLOVED, NO INJURIES RELATED TO THE SPILL, NO SEWERS, WATERWAYS OR PRIVATE PROPERTY INVOLVED. CREW REPORTS THE PRESENCE OF AN EARTHEN SUMP IN THE STRUCTURE. WATER IS STANDING STILL, THERE IS NO VISUAL MOVEMENT. HE IS UNABLE TO IDENTIFY ANY SUBSTANTIAL CRACKS IN THE STRUCTURE AT THIS TIME. FEEDER NO. 9B09

MANHOLE # 67377 (Continued) **S106968062**

IS REPORTED RUNNING THROUGH THE STRUCTURE. SAMPLE HAS BEEN TAKEN, CREW WILL CALL BACK WITH THE ENVIRONMENTAL TAG NUMBER. SAMPLE WILL BE TRANSPORTED TO ASTORIA LAB FOR ANALYSIS, ON CC NODD18429, BY THE CREW. INCIDENT WILL NOT BE PUT ON THE 24 HOUR CLOCK DUE TO THE PRESENCE OF AN EARTHEN SUMP IN THE STRUCTURE. BORCHERDINGC19-MAY-2005 CIG PARKER NOTIFIED. TOA NOTED @ 1219 BORCHERDINGC19-MAY-2005 1228 HRS FAMIGLIATTA REPORTS ENVIRONMENTAL TAG NO. IS 42394, HE ALSO REPORTS HE HAS BARRICADED THE STRUCTURE FOR ACCESS PURPOSES. BORCHERDINGC5/19/2005 20:36 HRS. -- RECEIVED PCB RESULTS <1.0 PPM, LSN 05-04688-001. -- W.W. #173445/19/2005 23:20 HRS. -- S.ROSENKING OF BROOKLYN ENV. OPS. REPORTS THAT HE AND F.SCOTT DOUBLE WASHED STRUCTURE WITH SLIX. THEY FOUND THE SUMP ALREADY CEMENTED, *NOT* AN EARTHEN SUMP. ENV STOP TAG 42394 REMOVED. CLEANUP COMPLETE AS OF THIS TIME. --Closed. 7-26-05. George Breen

Remarks: LESS THEN 1 QUART: NO TO 5 QUESTIONS: CONED # 158672

Material:

Site ID:	346307
Operable Unit ID:	1104037
Operable Unit:	01
Material ID:	584245
Material Code:	0066A
Material Name:	UNKNOWN PETROLEUM
Case No.:	Not reported
Material FA:	Petroleum
Quantity:	0
Units:	Gallons
Recovered:	No
Resource Affected:	Not reported
Oxygenate:	False

Tank Test:

---

426 **CON EDISON** **NY MANIFEST** **S117314364**
FRONT OF 681 GLENMORE AV **N/A**
BROOKLYN, NY 11201

NY MANIFEST:

EPA ID:	NYP004614160
Country:	USA

Mailing Info:

Name:	CON EDISON
Contact:	CON EDISON
Address:	4 IRVING PL
Address 2:	15TH FL
City/State/Zip:	NEW YORK, NY 10003
Country:	USA
Phone:	Not reported

Manifest:

Document ID:	Not reported
Manifest Status:	Not reported
Trans1 State ID:	NJD003812047
Trans2 State ID:	Not reported
Generator Ship Date:	07/31/2014

CON EDISON (Continued) **S117314364**

Trans1 Recv Date:	07/31/2014
Trans2 Recv Date:	Not reported
TSD Site Recv Date:	07/31/2014
Part A Recv Date:	Not reported
Part B Recv Date:	Not reported
Generator EPA ID:	NYP004614160
Trans1 EPA ID:	Not reported
Trans2 EPA ID:	Not reported
TSDF ID:	NJD991291105
Waste Code:	Not reported
Quantity:	50
Units:	G - Gallons (liquids only)* (8.3 pounds)
Number of Containers:	1
Container Type:	TT - Cargo tank, tank trucks
Handling Method:	T Chemical, physical, or biological treatment.
Specific Gravity:	1
Year:	2014
Manifest Tracking Num:	002615083GBF
Import Ind:	N
Export Ind:	N
Discr Quantity Ind:	N
Discr Type Ind:	N
Discr Residue Ind:	N
Discr Partial Reject Ind:	N
Discr Full Reject Ind:	N
Manifest Ref Num:	Not reported
Alt Fac RCRA Id:	Not reported
Alt Fac Sign Date:	Not reported
Mgmt Method Type Code:	H110

---

427 **KLEIN MONUMENTS** **FINDS** **1016900188**
215 VAN SICLEN AVE **N/A**
BROOKLYN, NY 11207

FINDS:

Registry ID: 110060251258

Environmental Interest/Information System
FIS (New York - Facility Information System) is New York's Department of Environmental Conservation (DEC) information system for tracking environmental facility information found across the State.

---

428 **INDUSTRIAL FINISHING PRODUCTS** **TRIS** **1011606062**
465 LOGAN ST **11208NDSTR465LO**
BROOKLYN, NY 11208

TRIS:

Click this hyperlink while viewing on your computer to access
5 additional US_TRIS: record(s) in the EDR Site Report.

428 **INDUSTRIAL FINISHING PROD** **NJ MANIFEST** **S109533641**
465 LOGAN STREET **N/A**
BROOKLYN, NY 11208

NJ MANIFEST:

EPA Id:	NYD001303205
Mail Address:	Not reported
Mail City/State/Zip:	Not reported
Facility Phone:	Not reported
Emergency Phone:	Not reported
Contact:	Not reported
Comments:	Not reported
SIC Code:	Not reported
County:	00
Municipal:	00
Previous EPA Id:	Not reported
Gen Flag:	X
Trans Flag:	Not reported
TSDF Flag:	Not reported
Name Change:	Not reported
Date Change:	Not reported

Manifest:

Manifest Number:	004072196JJK
EPA ID:	NYD001303205
Date Shipped:	07/25/2008
TSDF EPA ID:	NJD980536593
Transporter EPA ID:	NYD064748304
Transporter 2 EPA ID:	NJD080631369
Transporter 3 EPA ID:	Not reported
Transporter 4 EPA ID:	Not reported
Transporter 5 EPA ID:	Not reported
Transporter 6 EPA ID:	Not reported
Transporter 7 EPA ID:	Not reported
Transporter 8 EPA ID:	Not reported
Transporter 10 EPA ID:	Not reported
Date Trans1 Transported Waste:	07/25/2008
Date Trans2 Transported Waste:	08/01/2008
Date Trans3 Transported Waste:	Not reported
Date Trans4 Transported Waste:	Not reported
Date Trans5 Transported Waste:	Not reported
Date Trans6 Transported Waste:	Not reported
Date Trans7 Transported Waste:	Not reported
Date Trans8 Transported Waste:	Not reported
Date Trans9 Transported Waste:	Not reported
Date Trans10 Transported Waste:	Not reported
Date TSDF Received Waste:	08/01/2008
TSDF EPA Facility Name:	Not reported
QTY Units:	Not reported
Transporter SEQ ID:	Not reported
Transporter-1 Date:	Not reported
Waste SEQ ID:	Not reported
Waste Type Code 2:	Not reported
Waste Type Code 3:	Not reported
Waste Type Code 4:	Not reported
Waste Type Code 5:	Not reported
Waste Type Code 6:	Not reported
Date Accepted:	Not reported
Manifest Discrepancy Type:	Not reported
Data Entry Number:	Not reported

INDUSTRIAL FINISHING PROD (Continued) **S109533641**

Was Load Rejected:	No
Reason Load Was Rejected:	Not reported

Waste:

Manifest Year:	2008 New Jersey Manifest Data
Waste Code:	F003
Hand Code:	H141
Quantity:	3600 P

Manifest Number:	004072151JJK
EPA ID:	NYD001303205
Date Shipped:	07/02/2008
TSDF EPA ID:	NJD980536593
Transporter EPA ID:	NYD064748304
Transporter 2 EPA ID:	NJD080631369
Transporter 3 EPA ID:	Not reported
Transporter 4 EPA ID:	Not reported
Transporter 5 EPA ID:	Not reported
Transporter 6 EPA ID:	Not reported
Transporter 7 EPA ID:	Not reported
Transporter 8 EPA ID:	Not reported
Transporter 10 EPA ID:	Not reported
Date Trans1 Transported Waste:	07/02/2008
Date Trans2 Transported Waste:	07/11/2008
Date Trans3 Transported Waste:	Not reported
Date Trans4 Transported Waste:	Not reported
Date Trans5 Transported Waste:	Not reported
Date Trans6 Transported Waste:	Not reported
Date Trans7 Transported Waste:	Not reported
Date Trans8 Transported Waste:	Not reported
Date Trans9 Transported Waste:	Not reported
Date Trans10 Transported Waste:	Not reported
Date TSDF Received Waste:	07/11/2008
TSDF EPA Facility Name:	Not reported
QTY Units:	Not reported
Transporter SEQ ID:	Not reported
Transporter-1 Date:	Not reported
Waste SEQ ID:	Not reported
Waste Type Code 2:	Not reported
Waste Type Code 3:	Not reported
Waste Type Code 4:	Not reported
Waste Type Code 5:	Not reported
Waste Type Code 6:	Not reported
Date Accepted:	Not reported
Manifest Discrepancy Type:	Not reported
Data Entry Number:	Not reported
Was Load Rejected:	No
Reason Load Was Rejected:	Not reported

Waste:

Manifest Year:	2008 New Jersey Manifest Data
Waste Code:	F003
Hand Code:	H141
Quantity:	1800 P

428 **INDUSTRIAL FINISHING PROD INC** **RCRA NonGen / NLR** **1000428069**
465 LOGAN ST **ICIS** **NYD001303205**
BROOKLYN, NY 11208 **FINDS**
US AIRS

RCRA NonGen / NLR:
Date form received by agency: 01/01/2007
Facility name: INDUSTRIAL FINISHING PROD INC
Facility address: 465 LOGAN ST
BROOKLYN, NY 112082519
EPA ID: NYD001303205
Mailing address: MCCOUNS LANE
OLD BROOKVILLE, NY 11545
Contact: Not reported
Contact address: MCCOUNS LANE
OLD BROOKVILLE, NY 11545
Contact country: US
Contact telephone: Not reported
Contact email: Not reported
EPA Region: 02
Land type: Facility is not located on Indian land. Additional information is not known.
Classification: Non-Generator
Description: Handler: Non-Generators do not presently generate hazardous waste

Owner/Operator Summary:
Owner/operator name: 40 ANDREW GALGANO
Owner/operator address: 403 GARFIELD AVE
WEST HEMPSTEAD, NY 11552
Owner/operator country: US
Owner/operator telephone: (516) 486-6366
Legal status: Private
Owner/Operator Type: Owner
Owner/Op start date: Not reported
Owner/Op end date: Not reported

Owner/operator name: STEPHEN GALGANO
Owner/operator address: 96 MCCOUNS LANE
OPERCITY, NY 99999
Owner/operator country: US
Owner/operator telephone: (516) 671-8721
Legal status: Private
Owner/Operator Type: Operator
Owner/Op start date: Not reported
Owner/Op end date: Not reported

Handler Activities Summary:
U.S. importer of hazardous waste: No
Mixed waste (haz. and radioactive): No
Recycler of hazardous waste: No
Transporter of hazardous waste: No
Treater, storer or disposer of HW: No
Underground injection activity: No
On-site burner exemption: No
Furnace exemption: No
Used oil fuel burner: No
Used oil processor: No
User oil refiner: No
Used oil fuel marketer to burner: No

INDUSTRIAL FINISHING PROD INC (Continued) **1000428069**

Used oil Specification marketer: No
Used oil transfer facility: No
Used oil transporter: No

Historical Generators:

Date form received by agency: 01/01/2006
Site name: INDUSTRIAL FINISHING PROD INC
Classification: Not a generator, verified

Date form received by agency: 07/08/1999
Site name: INDUSTRIAL FINISHING PROD INC
Classification: Not a generator, verified

Date form received by agency: 04/20/1994
Site name: INDUSTRIAL FINISHING PRODUCTS
Classification: Large Quantity Generator

Date form received by agency: 01/31/1992
Site name: INDUSTRIAL FINISHING PRODUCTS
Classification: Large Quantity Generator

Date form received by agency: 03/01/1990
Site name: INDUSTRIAL FINISHING PRODUCTS
Classification: Large Quantity Generator

Date form received by agency: 11/19/1980
Site name: INDUSTRIAL FINISHING PROD INC
Classification: Not a generator, verified

Date form received by agency: 08/15/1980
Site name: INDUSTRIAL FINISHING PROD INC
Classification: Large Quantity Generator

Hazardous Waste Summary:

Waste code: U002
Waste name: ACETONE (I)

Waste code: U031
Waste name: 1-BUTANOL (I)

Waste code: U107
Waste name: 1,2-BENZENEDICARBOXYLIC ACID, DIOCTYL ESTER

Waste code: U112
Waste name: ACETIC ACID ETHYL ESTER (I)

Waste code: U140
Waste name: ISOBUTYL ALCOHOL (I,T)

Waste code: U154
Waste name: METHANOL (I)

Waste code: U159
Waste name: 2-BUTANONE (I,T)

Waste code: U161

INDUSTRIAL FINISHING PROD INC (Continued) **1000428069**

Waste name: METHYL ISOBUTYL KETONE (I)

Waste code: U220
Waste name: BENZENE, METHYL-

Waste code: U239
Waste name: BENZENE, DIMETHYL- (I,T)

Waste code: D000
Waste name: Not Defined

Waste code: D001
Waste name: IGNITABLE HAZARDOUS WASTES ARE THOSE WASTES WHICH HAVE A FLASHPOINT OF LESS THAN 140 DEGREES FAHRENHEIT AS DETERMINED BY A PENSKY-MARTENS CLOSED CUP FLASH POINT TESTER. ANOTHER METHOD OF DETERMINING THE FLASH POINT OF A WASTE IS TO REVIEW THE MATERIAL SAFETY DATA SHEET, WHICH CAN BE OBTAINED FROM THE MANUFACTURER OR DISTRIBUTOR OF THE MATERIAL. LACQUER THINNER IS AN EXAMPLE OF A COMMONLY USED SOLVENT WHICH WOULD BE CONSIDERED AS IGNITABLE HAZARDOUS WASTE.

Waste code: D002
Waste name: A WASTE WHICH HAS A PH OF LESS THAN 2 OR GREATER THAN 12.5 IS CONSIDERED TO BE A CORROSIVE HAZARDOUS WASTE. SODIUM HYDROXIDE, A CAUSTIC SOLUTION WITH A HIGH PH, IS OFTEN USED BY INDUSTRIES TO CLEAN OR DEGREASE PARTS. HYDROCHLORIC ACID, A SOLUTION WITH A LOW PH, IS USED BY MANY INDUSTRIES TO CLEAN METAL PARTS PRIOR TO PAINTING. WHEN THESE CAUSTIC OR ACID SOLUTIONS BECOME CONTAMINATED AND MUST BE DISPOSED, THE WASTE WOULD BE A CORROSIVE HAZARDOUS WASTE.

Waste code: F003
Waste name: THE FOLLOWING SPENT NON-HALOGENATED SOLVENTS: XYLENE, ACETONE, ETHYL ACETATE, ETHYL BENZENE, ETHYL ETHER, METHYL ISOBUTYL KETONE, N-BUTYL ALCOHOL, CYCLOHEXANONE, AND METHANOL; ALL SPENT SOLVENT MIXTURES/BLENDS CONTAINING, BEFORE USE, ONLY THE ABOVE SPENT NON-HALOGENATED SOLVENTS; AND ALL SPENT SOLVENT MIXTURES/BLENDS CONTAINING, BEFORE USE, ONE OR MORE OF THE ABOVE NON-HALOGENATED SOLVENTS, AND, A TOTAL OF TEN PERCENT OR MORE (BY VOLUME) OF ONE OR MORE OF THOSE SOLVENTS LISTED IN F001, F002, F004, AND F005, AND STILL BOTTOMS FROM THE RECOVERY OF THESE SPENT SOLVENTS AND SPENT SOLVENT MIXTURES.

Waste code: F005
Waste name: THE FOLLOWING SPENT NON-HALOGENATED SOLVENTS: TOLUENE, METHYL ETHYL KETONE, CARBON DISULFIDE, ISOBUTANOL, PYRIDINE, BENZENE, 2-ETHOXYETHANOL, AND 2-NITROPROPANE; ALL SPENT SOLVENT MIXTURES/BLENDS CONTAINING, BEFORE USE, A TOTAL OF TEN PERCENT OR MORE (BY VOLUME) OF ONE OR MORE OF THE ABOVE NON-HALOGENATED SOLVENTS OR THOSE SOLVENTS LISTED IN F001, F002, OR F004; AND STILL BOTTOMS FROM THE RECOVERY OF THESE SPENT SOLVENTS AND SPENT SOLVENT MIXTURES.

Waste code: K078
Waste name: K078

Waste code: U002
Waste name: ACETONE (I)

Waste code: U031

INDUSTRIAL FINISHING PROD INC (Continued) **1000428069**

Waste name: 1-BUTANOL (I)

Waste code: U107
Waste name: 1,2-BENZENEDICARBOXYLIC ACID, DIOCTYL ESTER

Waste code: U112
Waste name: ACETIC ACID ETHYL ESTER (I)

Waste code: U140
Waste name: ISOBUTYL ALCOHOL (I,T)

Waste code: U154
Waste name: METHANOL (I)

Waste code: U159
Waste name: 2-BUTANONE (I,T)

Waste code: U161
Waste name: METHYL ISOBUTYL KETONE (I)

Waste code: U220
Waste name: BENZENE, METHYL-

Waste code: U239
Waste name: BENZENE, DIMETHYL- (I,T)

Facility Has Received Notices of Violations:
Regulation violated: Not reported
Area of violation: LDR - General
Date violation determined: 09/13/1995
Date achieved compliance: 07/16/1996
Violation lead agency: State
Enforcement action: WRITTEN INFORMAL
Enforcement action date: 09/13/1995
Enf. disposition status: Not reported
Enf. disp. status date: Not reported
Enforcement lead agency: State
Proposed penalty amount: Not reported
Final penalty amount: Not reported
Paid penalty amount: Not reported

Regulation violated: Not reported
Area of violation: Generators - Manifest
Date violation determined: 09/13/1995
Date achieved compliance: 07/16/1996
Violation lead agency: State
Enforcement action: WRITTEN INFORMAL
Enforcement action date: 09/13/1995
Enf. disposition status: Not reported
Enf. disp. status date: Not reported
Enforcement lead agency: State
Proposed penalty amount: Not reported
Final penalty amount: Not reported
Paid penalty amount: Not reported

Regulation violated: Not reported
Area of violation: Generators - General

INDUSTRIAL FINISHING PROD INC (Continued) **1000428069**

Date violation determined: 09/13/1995
Date achieved compliance: 07/16/1996
Violation lead agency: State
Enforcement action: WRITTEN INFORMAL
Enforcement action date: 02/02/1996
Enf. disposition status: Not reported
Enf. disp. status date: Not reported
Enforcement lead agency: State
Proposed penalty amount: Not reported
Final penalty amount: Not reported
Paid penalty amount: Not reported

Regulation violated: Not reported
Area of violation: Generators - Manifest
Date violation determined: 09/13/1995
Date achieved compliance: 07/16/1996
Violation lead agency: State
Enforcement action: WRITTEN INFORMAL
Enforcement action date: 02/02/1996
Enf. disposition status: Not reported
Enf. disp. status date: Not reported
Enforcement lead agency: State
Proposed penalty amount: Not reported
Final penalty amount: Not reported
Paid penalty amount: Not reported

Regulation violated: Not reported
Area of violation: LDR - General
Date violation determined: 09/13/1995
Date achieved compliance: 07/16/1996
Violation lead agency: State
Enforcement action: WRITTEN INFORMAL
Enforcement action date: 02/02/1996
Enf. disposition status: Not reported
Enf. disp. status date: Not reported
Enforcement lead agency: State
Proposed penalty amount: Not reported
Final penalty amount: Not reported
Paid penalty amount: Not reported

Regulation violated: Not reported
Area of violation: Generators - General
Date violation determined: 09/13/1995
Date achieved compliance: 07/16/1996
Violation lead agency: State
Enforcement action: WRITTEN INFORMAL
Enforcement action date: 09/13/1995
Enf. disposition status: Not reported
Enf. disp. status date: Not reported
Enforcement lead agency: State
Proposed penalty amount: Not reported
Final penalty amount: Not reported
Paid penalty amount: Not reported

Regulation violated: FR - 40 cfr 280.42
Area of violation: Generators - General
Date violation determined: 08/11/1993

INDUSTRIAL FINISHING PROD INC (Continued) **1000428069**

Date achieved compliance: 11/22/1995
Violation lead agency: EPA
Enforcement action: FINAL 3008(A) COMPLIANCE ORDER
Enforcement action date: 11/22/1995
Enf. disposition status: Not reported
Enf. disp. status date: Not reported
Enforcement lead agency: EPA
Proposed penalty amount: Not reported
Final penalty amount: 5000
Paid penalty amount: Not reported

Regulation violated: FR - 40 cfr 280.42
Area of violation: Generators - General
Date violation determined: 08/11/1993
Date achieved compliance: 11/22/1995
Violation lead agency: EPA
Enforcement action: INITIAL 3008(A) COMPLIANCE
Enforcement action date: 09/29/1994
Enf. disposition status: Not reported
Enf. disp. status date: Not reported
Enforcement lead agency: EPA
Proposed penalty amount: 59627
Final penalty amount: Not reported
Paid penalty amount: Not reported

Regulation violated: Not reported
Area of violation: Generators - General
Date violation determined: 04/18/1985
Date achieved compliance: 06/17/1986
Violation lead agency: State
Enforcement action: WRITTEN INFORMAL
Enforcement action date: 09/05/1985
Enf. disposition status: Not reported
Enf. disp. status date: Not reported
Enforcement lead agency: State
Proposed penalty amount: Not reported
Final penalty amount: Not reported
Paid penalty amount: Not reported

Evaluation Action Summary:
Evaluation date: 11/22/1995
Evaluation: NOT A SIGNIFICANT NON-COMPLIER
Area of violation: Not reported
Date achieved compliance: Not reported
Evaluation lead agency: EPA

Evaluation date: 08/08/1995
Evaluation: COMPLIANCE EVALUATION INSPECTION ON-SITE
Area of violation: LDR - General
Date achieved compliance: 07/16/1996
Evaluation lead agency: State

Evaluation date: 08/08/1995
Evaluation: COMPLIANCE EVALUATION INSPECTION ON-SITE
Area of violation: Generators - General
Date achieved compliance: 07/16/1996
Evaluation lead agency: State

INDUSTRIAL FINISHING PROD INC (Continued) **1000428069**

Evaluation date: 08/08/1995
Evaluation: COMPLIANCE EVALUATION INSPECTION ON-SITE
Area of violation: Generators - Manifest
Date achieved compliance: 07/16/1996
Evaluation lead agency: State

Evaluation date: 08/11/1993
Evaluation: SIGNIFICANT NON-COMPLIER
Area of violation: Not reported
Date achieved compliance: Not reported
Evaluation lead agency: EPA

Evaluation date: 08/11/1993
Evaluation: COMPLIANCE EVALUATION INSPECTION ON-SITE
Area of violation: Generators - General
Date achieved compliance: 11/22/1995
Evaluation lead agency: EPA

Evaluation date: 07/02/1985
Evaluation: NON-FINANCIAL RECORD REVIEW
Area of violation: Not reported
Date achieved compliance: Not reported
Evaluation lead agency: State

Evaluation date: 04/18/1985
Evaluation: COMPLIANCE EVALUATION INSPECTION ON-SITE
Area of violation: Generators - General
Date achieved compliance: 06/17/1986
Evaluation lead agency: State

ICIS:
Enforcement Action ID: 02-1994-0268
FRS ID: 110000323310
Program ID: RCRAINFO NYD001303205
Action Name: INDUSTRIAL FINISHING PRODUCTS, INC.
Full Address: 465 LOGAN STREET BROOKLYN NY 11208-2519
State: New York
Facility Name: INDUSTRIAL FINISHING PROD INC
Facility Address: 465 LOGAN STREET
BROOKLYN, NY 11208-2519
Enforcement Action Type: RCRA 9006 AO For Comp And/Or Pen (UST)
Facility County: KINGS
EPA Region #: 2

Enforcement Action ID: 02-1994-0268
FRS ID: 110000323310
Program ID: EIS 8468411
Action Name: INDUSTRIAL FINISHING PRODUCTS, INC.
Full Address: 465 LOGAN STREET BROOKLYN NY 11208-2519
State: New York
Facility Name: INDUSTRIAL FINISHING PRODS INC
Facility Address: 465 LOGAN STREET
BROOKLYN, NY 11208-2519
Enforcement Action Type: RCRA 9006 AO For Comp And/Or Pen (UST)
Facility County: KINGS
EPA Region #: 2

Enforcement Action ID: 02-1994-0268

INDUSTRIAL FINISHING PROD INC (Continued) **1000428069**

FRS ID: 110000323310
Program ID: FIS 2-6105-00272
Action Name: INDUSTRIAL FINISHING PRODUCTS, INC.
Full Address: 465 LOGAN STREET BROOKLYN NY 11208-2519
State: New York
Facility Name: INDUSTRIAL FINISHING PRODUCTS
Facility Address: 465 LOGAN STREET
BROOKLYN, NY 11208-2519
Enforcement Action Type: RCRA 9006 AO For Comp And/Or Pen (UST)
Facility County: KINGS
EPA Region #: 2

Enforcement Action ID: 02-1994-0268
FRS ID: 110000323310
Program ID: FRS 110000323310
Action Name: INDUSTRIAL FINISHING PRODUCTS, INC.
Full Address: 465 LOGAN STREET BROOKLYN NY 11208-2519
State: New York
Facility Name: INDUSTRIAL FINISHING PRODUCTS
Facility Address: 465 LOGAN STREET
BROOKLYN, NY 11208-2519
Enforcement Action Type: RCRA 9006 AO For Comp And/Or Pen (UST)
Facility County: KINGS
EPA Region #: 2

Enforcement Action ID: 02-1994-0268
FRS ID: 110000323310
Program ID: TRIS 11208NDSTR465LO
Action Name: INDUSTRIAL FINISHING PRODUCTS, INC.
Full Address: 465 LOGAN STREET BROOKLYN NY 11208-2519
State: New York
Facility Name: INDUSTRIAL FINISHING PRODUCTS
Facility Address: 465 LOGAN STREET
BROOKLYN, NY 11208-2519
Enforcement Action Type: RCRA 9006 AO For Comp And/Or Pen (UST)
Facility County: KINGS
EPA Region #: 2

Enforcement Action ID: 02-1994-0268
FRS ID: 110000323310
Program ID: NCDB I02#199502075026 2
Action Name: INDUSTRIAL FINISHING PRODUCTS, INC.
Full Address: 465 LOGAN STREET BROOKLYN NY 11208-2519
State: New York
Facility Name: INDUSTRIAL FINISHING PRODUCTS INC
Facility Address: 465 LOGAN STREET
BROOKLYN, NY 11208-2519
Enforcement Action Type: RCRA 9006 AO For Comp And/Or Pen (UST)
Facility County: KINGS
EPA Region #: 2

Enforcement Action ID: 02-1994-0268
FRS ID: 110000323310
Program ID: NEI NEI36441
Action Name: INDUSTRIAL FINISHING PRODUCTS, INC.
Full Address: 465 LOGAN STREET BROOKLYN NY 11208-2519
State: New York

INDUSTRIAL FINISHING PROD INC (Continued) **1000428069**

Facility Name: Not reported
Facility Address: 465 LOGAN STREET
BROOKLYN, NY 11208-2519
Enforcement Action Type: RCRA 9006 AO For Comp And/Or Pen (UST)
Facility County: KINGS
EPA Region #: 2

Enforcement Action ID: 02-1994-0268
FRS ID: 110000323310
Program ID: NCDB I02#199502075026 5
Action Name: INDUSTRIAL FINISHING PRODUCTS, INC.
Full Address: 465 LOGAN STREET BROOKLYN NY 11208-2519
State: New York
Facility Name: INDUSTRIAL FINISHING PRODUCTS INC
Facility Address: 465 LOGAN STREET
BROOKLYN, NY 11208-2519
Enforcement Action Type: RCRA 9006 AO For Comp And/Or Pen (UST)
Facility County: KINGS
EPA Region #: 2

Enforcement Action ID: 02-1994-0268
FRS ID: 110000323310
Program ID: NCDB I02#199502075026 6
Action Name: INDUSTRIAL FINISHING PRODUCTS, INC.
Full Address: 465 LOGAN STREET BROOKLYN NY 11208-2519
State: New York
Facility Name: INDUSTRIAL FINISHING PRODUCTS INC
Facility Address: 465 LOGAN STREET
BROOKLYN, NY 11208-2519
Enforcement Action Type: RCRA 9006 AO For Comp And/Or Pen (UST)
Facility County: KINGS
EPA Region #: 2

Enforcement Action ID: 02-1994-0268
FRS ID: 110000323310
Program ID: NCDB I02#199502075026 1
Action Name: INDUSTRIAL FINISHING PRODUCTS, INC.
Full Address: 465 LOGAN STREET BROOKLYN NY 11208-2519
State: New York
Facility Name: INDUSTRIAL FINISHING PRODUCTS, INC
Facility Address: 465 LOGAN STREET
BROOKLYN, NY 11208-2519
Enforcement Action Type: RCRA 9006 AO For Comp And/Or Pen (UST)
Facility County: KINGS
EPA Region #: 2

Enforcement Action ID: 02-1994-0268
FRS ID: 110000323310
Program ID: NCDB I02#199502075026 3
Action Name: INDUSTRIAL FINISHING PRODUCTS, INC.
Full Address: 465 LOGAN STREET BROOKLYN NY 11208-2519
State: New York
Facility Name: INDUSTRIAL FINISHING PRODUCTS, INC
Facility Address: 465 LOGAN STREET
BROOKLYN, NY 11208-2519
Enforcement Action Type: RCRA 9006 AO For Comp And/Or Pen (UST)
Facility County: KINGS

INDUSTRIAL FINISHING PROD INC (Continued) **1000428069**

EPA Region #: 2

Enforcement Action ID: 02-1994-0268
FRS ID: 110000323310
Program ID: AIRS/AFS 3604700886
Action Name: INDUSTRIAL FINISHING PRODUCTS, INC.
Full Address: 465 LOGAN STREET BROOKLYN NY 11208-2519
State: New York
Facility Name: SCHINDLER FURNITURE
Facility Address: 465 LOGAN STREET
BROOKLYN, NY 11208-2519
Enforcement Action Type: RCRA 9006 AO For Comp And/Or Pen (UST)
Facility County: KINGS
EPA Region #: 2

Enforcement Action ID: 02-1994-0268
FRS ID: 110000323310
Program ID: NCDB I02#199502075026 4
Action Name: INDUSTRIAL FINISHING PRODUCTS, INC.
Full Address: 465 LOGAN STREET BROOKLYN NY 11208-2519
State: New York
Facility Name: INDUSTRIAL FINISHING PRODUCTS INC
Facility Address: 465 LOGAN STREET
BROOKLYN, NY 11208-2519
Enforcement Action Type: RCRA 9006 AO For Comp And/Or Pen (UST)
Facility County: KINGS
EPA Region #: 2

Program ID: AIRS/AFS 3604700886
Facility Name: INDUSTRIAL FINISHING PRODUCTS
Address: 465 LOGAN STREET
Tribal Indicator: N
Fed Facility: No
NAIC Code: Not reported
SIC Code: Not reported

Program ID: EIS 8468411
Facility Name: INDUSTRIAL FINISHING PRODUCTS
Address: 465 LOGAN STREET
Tribal Indicator: N
Fed Facility: No
NAIC Code: Not reported
SIC Code: Not reported

Program ID: FIS 2-6105-00272
Facility Name: INDUSTRIAL FINISHING PRODUCTS
Address: 465 LOGAN STREET
Tribal Indicator: N
Fed Facility: No
NAIC Code: Not reported
SIC Code: Not reported

Program ID: FRS 110000323310
Facility Name: INDUSTRIAL FINISHING PRODUCTS
Address: 465 LOGAN STREET
Tribal Indicator: N

INDUSTRIAL FINISHING PROD INC (Continued) **1000428069**

Fed Facility: No
NAIC Code: Not reported
SIC Code: Not reported

Program ID: NCDB I02#199502075026 1
Facility Name: INDUSTRIAL FINISHING PRODUCTS
Address: 465 LOGAN STREET
Tribal Indicator: N
Fed Facility: No
NAIC Code: Not reported
SIC Code: Not reported

Program ID: NCDB I02#199502075026 2
Facility Name: INDUSTRIAL FINISHING PRODUCTS
Address: 465 LOGAN STREET
Tribal Indicator: N
Fed Facility: No
NAIC Code: Not reported
SIC Code: Not reported

Program ID: NCDB I02#199502075026 3
Facility Name: INDUSTRIAL FINISHING PRODUCTS
Address: 465 LOGAN STREET
Tribal Indicator: N
Fed Facility: No
NAIC Code: Not reported
SIC Code: Not reported

Program ID: NCDB I02#199502075026 4
Facility Name: INDUSTRIAL FINISHING PRODUCTS
Address: 465 LOGAN STREET
Tribal Indicator: N
Fed Facility: No
NAIC Code: Not reported
SIC Code: Not reported

Program ID: NCDB I02#199502075026 5
Facility Name: INDUSTRIAL FINISHING PRODUCTS
Address: 465 LOGAN STREET
Tribal Indicator: N
Fed Facility: No
NAIC Code: Not reported
SIC Code: Not reported

Program ID: NCDB I02#199502075026 6
Facility Name: INDUSTRIAL FINISHING PRODUCTS
Address: 465 LOGAN STREET
Tribal Indicator: N
Fed Facility: No
NAIC Code: Not reported
SIC Code: Not reported

Program ID: NEI NEI36441
Facility Name: INDUSTRIAL FINISHING PRODUCTS
Address: 465 LOGAN STREET
Tribal Indicator: N
Fed Facility: No

INDUSTRIAL FINISHING PROD INC (Continued) **1000428069**

NAIC Code: Not reported
SIC Code: Not reported

Program ID: RCRAINFO NYD001303205
Facility Name: INDUSTRIAL FINISHING PRODUCTS
Address: 465 LOGAN STREET
Tribal Indicator: N
Fed Facility: No
NAIC Code: Not reported
SIC Code: Not reported

Program ID: TRIS 11208NDSTR465LO
Facility Name: INDUSTRIAL FINISHING PRODUCTS
Address: 465 LOGAN STREET
Tribal Indicator: N
Fed Facility: No
NAIC Code: Not reported
SIC Code: Not reported

FINDS:

Registry ID: 110000323310

Environmental Interest/Information System

NCDB (National Compliance Data Base) supports implementation of the Federal Insecticide, Fungicide, and Rodenticide Act (FIFRA) and the Toxic Substances Control Act (TSCA). The system tracks inspections in regions and states with cooperative agreements, enforcement actions, and settlements.

AFS (Aerometric Information Retrieval System (AIRS) Facility Subsystem) replaces the former Compliance Data System (CDS), the National Emission Data System (NEDS), and the Storage and Retrieval of Aerometric Data (SAROAD). AIRS is the national repository for information concerning airborne pollution in the United States. AFS is used to track emissions and compliance data from industrial plants. AFS data are utilized by states to prepare State Implementation Plans to comply with regulatory programs and by EPA as an input for the estimation of total national emissions. AFS is undergoing a major redesign to support facility operating permits required under Title V of the Clean Air Act.

US EPA TRIS (Toxics Release Inventory System) contains information from facilities on the amounts of over 300 listed toxic chemicals that these facilities release directly to air, water, land, or that are transported off-site.

RCRAInfo is a national information system that supports the Resource Conservation and Recovery Act (RCRA) program through the tracking of events and activities related to facilities that generate, transport, and treat, store, or dispose of hazardous waste. RCRAInfo allows RCRA program staff to track the notification, permit, compliance, and corrective action activities required under RCRA.

OSHA ESTABLISHMENT

FIS (New York - Facility Information System) is New York's Department

INDUSTRIAL FINISHING PROD INC (Continued) **1000428069**

of Environmental Conservation (DEC) information system for tracking environmental facility information found across the State.

CRITERIA AND HAZARDOUS AIR POLLUTANT INVENTORY

ICIS (Integrated Compliance Information System) is the Integrated Compliance Information System and provides a database that, when complete, will contain integrated Enforcement and Compliance information across most of EPA's programs. The vision for ICIS is to replace EPA's independent databases that contain Enforcement data with a single repository for that information. Currently, ICIS contains all Federal Administrative and Judicial enforcement actions. This information is maintained in ICIS by EPA in the Regional offices and it Headquarters. A future release of ICIS will replace the Permit Compliance System (PCS) which supports the NPDES and will integrate that information with Federal actions already in the system. ICIS also has the capability to track other activities occurring in the Region that support Compliance and Enforcement programs. These include; Incident Tracking, Compliance Assistance, and Compliance Monitoring.

AIRS (AFS):

Airs Minor Details:

EPA plant ID:	110000323310
Plant name:	INDUSTRIAL FINISHING PRODUCTS
Plant address:	465 LOGAN STREET BROOKLYN, NY 11208
County:	KINGS
Region code:	02
Dunn & Bradst #:	Not reported
Air quality cntrl region:	043
Sic code:	2865
Sic code desc:	CYCLIC CRUDES AND INTERMEDIATES
North Am. industrial classf:	325510
NAIC code description:	Paint and Coating Manufacturing
Default compliance status:	IN COMPLIANCE WITH PROCEDURAL REQUIREMENTS
Default classification:	POTENTIAL UNCONTROLLED EMISSIONS < 100 TONS/YEAR
Govt facility:	ALL OTHER FACILITIES NOT OWNED OR OPERATED BY A FEDERAL, STATE, OR LOCAL GOVERNMENT
Current HPV:	Not reported

Compliance and Enforcement Major Issues:

Air program:	SIP SOURCE
National action type:	Not reported
Date achieved:	00000
Penalty amount:	Not reported

Historical Compliance Minor Sources:

State compliance status:	IN COMPLIANCE WITH PROCEDURAL REQUIREMENTS
Hist compliance date:	1402
Air prog code hist file:	SIP SOURCE
State compliance status:	IN COMPLIANCE WITH PROCEDURAL REQUIREMENTS

INDUSTRIAL FINISHING PROD INC (Continued) **1000428069**

Hist compliance date: 1304
Air prog code hist file: SIP SOURCE

State compliance status: IN COMPLIANCE WITH PROCEDURAL REQUIREMENTS
Hist compliance date: 1302
Air prog code hist file: SIP SOURCE

State compliance status: IN COMPLIANCE WITH PROCEDURAL REQUIREMENTS
Hist compliance date: 1301
Air prog code hist file: SIP SOURCE

State compliance status: IN COMPLIANCE WITH PROCEDURAL REQUIREMENTS
Hist compliance date: 1203
Air prog code hist file: SIP SOURCE

State compliance status: IN COMPLIANCE WITH PROCEDURAL REQUIREMENTS
Hist compliance date: 1201
Air prog code hist file: SIP SOURCE

State compliance status: IN COMPLIANCE WITH PROCEDURAL REQUIREMENTS
Hist compliance date: 1104
Air prog code hist file: SIP SOURCE

State compliance status: IN COMPLIANCE WITH PROCEDURAL REQUIREMENTS
Hist compliance date: 1403
Air prog code hist file: SIP SOURCE

State compliance status: IN COMPLIANCE WITH PROCEDURAL REQUIREMENTS
Hist compliance date: 1401
Air prog code hist file: SIP SOURCE

State compliance status: IN COMPLIANCE WITH PROCEDURAL REQUIREMENTS
Hist compliance date: 1303
Air prog code hist file: SIP SOURCE

State compliance status: IN COMPLIANCE WITH PROCEDURAL REQUIREMENTS
Hist compliance date: 1204
Air prog code hist file: SIP SOURCE

State compliance status: IN COMPLIANCE WITH PROCEDURAL REQUIREMENTS
Hist compliance date: 1202
Air prog code hist file: SIP SOURCE

Compliance & Violation Data by Minor Sources:
Air program code: SIP SOURCE
Plant air program pollutant: Not reported
Default pollutant classification: POTENTIAL UNCONTROLLED EMISSIONS < 100 TONS/YEAR
Def. poll. compliance status: IN COMPLIANCE WITH PROCEDURAL REQUIREMENTS
Def. attainment/non attnmnt: ATTAINMENT AREA FOR GIVEN POLLUTANT
Repeat violator date: Not reported
Turnover compliance: Not reported

Air program code: SIP SOURCE
Plant air program pollutant: TOTAL PARTICULATE MATTER
Default pollutant classification: CLASS IS UNKNOWN
Def. poll. compliance status: IN COMPLIANCE WITH PROCEDURAL REQUIREMENTS
Def. attainment/non attnmnt: NON-ATTAINMENT FOR SECONDARY PT OR SO STANDARDS 2

INDUSTRIAL FINISHING PROD INC (Continued) **1000428069**

Repeat violator date: Not reported
Turnover compliance: Not reported

---

428 **INDUSTRIAL FINISHINGS PROD. INC.** **NY CBS UST** **1000895959**
465 LOGAN ST. **N/A**
BROOKLYN, NY 11208

CBS UST:

Detail As of 1/1/2012:

Id/Status:	2-000162 / NO LONGER A MAJOR FACILITY
Facility Type:	MANUFACTURING
Facility Tel:	(718) 277-3333
Total Tanks:	4
Region:	STATE
ICS No:	2-126203
PBS No:	Not reported
MOSF No:	Not reported
SPDES No:	Not reported
Town:	NEW YORK CITY
Operator:	STEPHEN GALGANO
Emergency Contact:	GUS CRISTODERO
Emergency Contact Phone:	(718) 277-3333
Certification Date:	06/19/2001
Expiration Date:	08/03/2003
Owner Name:	INDUSTRIAL FINISHINGS PROD. INC.
Owner Address:	465 LOGAN ST.
Owner City,St,Zip:	BROOKLYN, NY 11208
Owner Phone:	(718) 277-3333
Owner Type:	5
Owner Subtype:	Not reported
Mail To Name:	INDUSTRIAL FINISHINGS PROD. INC.
Mail To Contact:	STEPHEN GALGANO
Mail To Address:	465 LOGAN ST.
Mail To Address 2:	Not reported
Mail To City,St,Zip:	BROOKLYN, NY 11208
Mail To Telephone:	(718) 277-3333

Tank Number:	01
Date Entered:	08/03/1989
Capacity:	1000
Chemical:	Toluene
Tank Closed:	06/99
Tank Status:	In Service
Tank Type:	0
Install Date:	00/00
CAS No:	108883
Substance:	More than one Hazardous Substance on DEC List
Tank Location:	Outdoors, Belowground
Tank Internal:	None
Tank External:	NONE
Pipe Location:	Underground
Pipe Internal:	None
Pipe External:	None
Leak Detection:	None
Secondary Containmentt:	None
Overfill Protection:	None
Haz Percent:	100

INDUSTRIAL FINISHINGS PROD. INC. (Continued) **1000895959**

Pipe Containment:	None
Pipe Type:	STEEL/IRON
Tank Error Status:	No Missing Data
Tank Secret:	False
Date Entered:	14:14:56
Last Test:	Not reported
Due Date:	Not reported
SWIS Code:	6101
Cert Flag:	False
Is it There:	False
Is Updated:	False
Owners Mark:	First Owner
Lat/Long:	Not reported
Renew Date:	05/03/93
Deliquent:	False
Total Capacity:	7240
Date Expired:	08/03/95
Case No:	Not reported
Federal Amt:	True
Pipe Flag:	False
Reserve Flag:	True

Tank Number:	01-1199
Date Entered:	11/22/1999
Capacity:	1080
Chemical:	Toluene
Tank Closed:	Not reported
Tank Status:	In Service
Tank Type:	Concrete
Install Date:	11/99
CAS No:	108883
Substance:	More than one Hazardous Substance on DEC List
Tank Location:	Outdoors, Belowground
Tank Internal:	None
Tank External:	JACKETED/FIBERGLASS
Pipe Location:	Underground
Pipe Internal:	None
Pipe External:	50
Leak Detection:	41
Secondary Containmentt:	Cut-off Walls
Overfill Protection:	24
Haz Percent:	100
Pipe Containment:	Double-Walled
Pipe Type:	PLASTIC
Tank Error Status:	No Missing Data
Tank Secret:	False
Date Entered:	13:08:05
Last Test:	Not reported
Due Date:	Not reported
SWIS Code:	6101
Cert Flag:	False
Is it There:	False
Is Updated:	False
Owners Mark:	First Owner
Lat/Long:	Not reported
Renew Date:	05/03/93

INDUSTRIAL FINISHINGS PROD. INC. (Continued) **1000895959**

Deliquent:	False
Total Capacity:	7240
Date Expired:	08/03/95
Case No:	Not reported
Federal Amt:	True
Pipe Flag:	False
Reserve Flag:	True

Tank Number:	02
Date Entered:	08/03/1989
Capacity:	1000
Chemical:	Xylene (mixed)
Tank Closed:	06/99
Tank Status:	In Service
Tank Type:	Steel/carbon steel
Install Date:	00/00
CAS No:	1330207
Substance:	More than one Hazardous Substance on DEC List
Tank Location:	Outdoors, Belowground
Tank Internal:	None
Tank External:	NONE
Pipe Location:	Underground
Pipe Internal:	None
Pipe External:	None
Leak Detection:	None
Secondary Containmentt:	None
Overfill Protection:	None
Haz Percent:	100
Pipe Containment:	None
Pipe Type:	STEEL/IRON
Tank Error Status:	No Missing Data
Tank Secret:	False
Date Entered:	14:15:21
Last Test:	Not reported
Due Date:	Not reported
SWIS Code:	6101
Cert Flag:	False
Is it There:	False
Is Updated:	False
Owners Mark:	First Owner
Lat/Long:	Not reported
Renew Date:	05/03/93
Deliquent:	False
Total Capacity:	7240
Date Expired:	08/03/95
Case No:	Not reported
Federal Amt:	True
Pipe Flag:	False
Reserve Flag:	True

Tank Number:	02-1199
Date Entered:	11/22/1999
Capacity:	1080
Chemical:	m-Xylene
Tank Closed:	Not reported

INDUSTRIAL FINISHINGS PROD. INC. (Continued) **1000895959**

Tank Status:	In Service
Tank Type:	Concrete
Install Date:	11/99
CAS No:	108383
Substance:	More than one Hazardous Substance on DEC List
Tank Location:	Outdoors, Belowground
Tank Internal:	None
Tank External:	JACKETED/FIBERGLASS
Pipe Location:	Underground
Pipe Internal:	None
Pipe External:	50
Leak Detection:	41
Secondary Containmentt:	Cut-off Walls
Overfill Protection:	24
Haz Percent:	60
Pipe Containment:	Double-Walled
Pipe Type:	PLASTIC
Tank Error Status:	No Missing Data
Tank Secret:	False
Date Entered:	13:08:18
Last Test:	Not reported
Due Date:	Not reported
SWIS Code:	6101
Cert Flag:	False
Is it There:	False
Is Updated:	False
Owners Mark:	First Owner
Lat/Long:	Not reported
Renew Date:	05/03/93
Deliquent:	False
Total Capacity:	7240
Date Expired:	08/03/95
Case No:	Not reported
Federal Amt:	True
Pipe Flag:	False
Reserve Flag:	True

Tank Number:	03
Date Entered:	08/03/1989
Capacity:	1000
Chemical:	Toluene
Tank Closed:	06/99
Tank Status:	In Service
Tank Type:	Steel/carbon steel
Install Date:	00/00
CAS No:	108883
Substance:	More than one Hazardous Substance on DEC List
Tank Location:	Outdoors, Belowground
Tank Internal:	None
Tank External:	NONE
Pipe Location:	Underground
Pipe Internal:	None
Pipe External:	None
Leak Detection:	None
Secondary Containmentt:	None
Overfill Protection:	None

INDUSTRIAL FINISHINGS PROD. INC. (Continued) **1000895959**

Haz Percent:	100
Pipe Containment:	None
Pipe Type:	STEEL/IRON
Tank Error Status:	No Missing Data
Tank Secret:	False
Date Entered:	14:15:43
Last Test:	Not reported
Due Date:	Not reported
SWIS Code:	6101
Cert Flag:	False
Is it There:	False
Is Updated:	False
Owners Mark:	First Owner
Lat/Long:	Not reported
Renew Date:	05/03/93
Deliquent:	False
Total Capacity:	7240
Date Expired:	08/03/95
Case No:	Not reported
Federal Amt:	True
Pipe Flag:	False
Reserve Flag:	True

Tank Number:	03-1199
Date Entered:	11/22/1999
Capacity:	1080
Chemical:	Toluene
Tank Closed:	Not reported
Tank Status:	In Service
Tank Type:	Concrete
Install Date:	11/99
CAS No:	108883
Substance:	More than one Hazardous Substance on DEC List
Tank Location:	Outdoors, Belowground
Tank Internal:	None
Tank External:	JACKETED/FIBERGLASS
Pipe Location:	Underground
Pipe Internal:	None
Pipe External:	50
Leak Detection:	41
Secondary Containmentt:	Cut-off Walls
Overfill Protection:	24
Haz Percent:	100
Pipe Containment:	Double-Walled
Pipe Type:	PLASTIC
Tank Error Status:	No Missing Data
Tank Secret:	False
Date Entered:	13:08:39
Last Test:	Not reported
Due Date:	Not reported
SWIS Code:	6101
Cert Flag:	False
Is it There:	False
Is Updated:	False
Owners Mark:	First Owner
Lat/Long:	Not reported

INDUSTRIAL FINISHINGS PROD. INC. (Continued) **1000895959**

Renew Date:	05/03/93
Deliquent:	False
Total Capacity:	7240
Date Expired:	08/03/95
Case No:	Not reported
Federal Amt:	True
Pipe Flag:	False
Reserve Flag:	True

Tank Number:	04
Date Entered:	08/03/1989
Capacity:	3000
Chemical:	Toluene
Tank Closed:	06/99
Tank Status:	In Service
Tank Type:	Steel/carbon steel
Install Date:	00/00
CAS No:	108883
Substance:	More than one Hazardous Substance on DEC List
Tank Location:	Outdoors, Belowground
Tank Internal:	None
Tank External:	NONE
Pipe Location:	Underground
Pipe Internal:	None
Pipe External:	None
Leak Detection:	None
Secondary Containmentt:	None
Overfill Protection:	None
Haz Percent:	100
Pipe Containment:	None
Pipe Type:	STEEL/IRON
Tank Error Status:	No Missing Data
Tank Secret:	False
Date Entered:	14:16:04
Last Test:	Not reported
Due Date:	Not reported
SWIS Code:	6101
Cert Flag:	False
Is it There:	False
Is Updated:	False
Owners Mark:	First Owner
Lat/Long:	Not reported
Renew Date:	05/03/93
Deliquent:	False
Total Capacity:	7240
Date Expired:	08/03/95
Case No:	Not reported
Federal Amt:	True
Pipe Flag:	False
Reserve Flag:	True

Tank Number:	04-1199
Date Entered:	11/22/1999
Capacity:	4000
Chemical:	Toluene

INDUSTRIAL FINISHINGS PROD. INC. (Continued) **1000895959**

Tank Closed:	Not reported
Tank Status:	In Service
Tank Type:	Concrete
Install Date:	11/99
CAS No:	108883
Substance:	More than one Hazardous Substance on DEC List
Tank Location:	Outdoors, Belowground
Tank Internal:	None
Tank External:	JACKETED/FIBERGLASS
Pipe Location:	Underground
Pipe Internal:	None
Pipe External:	50
Leak Detection:	41
Secondary Containmentt:	Cut-off Walls
Overfill Protection:	24
Haz Percent:	100
Pipe Containment:	Double-Walled
Pipe Type:	PLASTIC
Tank Error Status:	No Missing Data
Tank Secret:	False
Date Entered:	13:08:52
Last Test:	Not reported
Due Date:	Not reported
SWIS Code:	6101
Cert Flag:	False
Is it There:	False
Is Updated:	False
Owners Mark:	First Owner
Lat/Long:	Not reported
Renew Date:	05/03/93
Deliquent:	False
Total Capacity:	7240
Date Expired:	08/03/95
Case No:	Not reported
Federal Amt:	True
Pipe Flag:	False
Reserve Flag:	True

---

428 **INDUSTRIAL FINISHINGS PROD. INC.** **NY MANIFEST** **S109205829**
465 LOGAN ST **NY Spills** **N/A**
BROOKLYN, NY 11208 **NY CBS**

NY MANIFEST:

EPA ID:	NYD001303205
Country:	USA

Mailing Info:

Name:	INDUSTRIAL FINISHING PRODUCTS
Contact:	INDUSTRIAL FINISHING PRODUCTS
Address:	465 LOGAN STREET
City/State/Zip:	BROOKLYN, NY 11208
Country:	USA
Phone:	000-000-0000

Manifest:

Document ID:	Not reported
Manifest Status:	Not reported

INDUSTRIAL FINISHINGS PROD. INC. (Continued) **S109205829**

Trans1 State ID:	NYD064748304
Trans2 State ID:	NJD080631369
Generator Ship Date:	03/31/2014
Trans1 Recv Date:	03/31/2014
Trans2 Recv Date:	04/01/2014
TSD Site Recv Date:	04/03/2014
Part A Recv Date:	Not reported
Part B Recv Date:	Not reported
Generator EPA ID:	NYD001303205
Trans1 EPA ID:	Not reported
Trans2 EPA ID:	Not reported
TSDF ID:	NJD980536593
Waste Code:	Not reported
Quantity:	2000
Units:	P - Pounds
Number of Containers:	5
Container Type:	DM - Metal drums, barrels
Handling Method:	B Incineration, heat recovery, burning.
Specific Gravity:	1
Year:	2014
Manifest Tracking Num:	008758052JJK
Import Ind:	N
Export Ind:	N
Discr Quantity Ind:	N
Discr Type Ind:	N
Discr Residue Ind:	N
Discr Partial Reject Ind:	N
Discr Full Reject Ind:	N
Manifest Ref Num:	Not reported
Alt Fac RCRA Id:	Not reported
Alt Fac Sign Date:	Not reported
Mgmt Method Type Code:	H141

Document ID:	Not reported
Manifest Status:	Not reported
Trans1 State ID:	NYD064748304
Trans2 State ID:	NJD080631369
Generator Ship Date:	05/29/2014
Trans1 Recv Date:	05/29/2014
Trans2 Recv Date:	05/30/2014
TSD Site Recv Date:	06/04/2014
Part A Recv Date:	Not reported
Part B Recv Date:	Not reported
Generator EPA ID:	NYD001303205
Trans1 EPA ID:	Not reported
Trans2 EPA ID:	Not reported
TSDF ID:	NJD980536593
Waste Code:	Not reported
Quantity:	2000
Units:	P - Pounds
Number of Containers:	5
Container Type:	DM - Metal drums, barrels
Handling Method:	B Incineration, heat recovery, burning.
Specific Gravity:	1
Year:	2014
Manifest Tracking Num:	008758180JJK

INDUSTRIAL FINISHINGS PROD. INC. (Continued) **S109205829**

Import Ind:	N
Export Ind:	N
Discr Quantity Ind:	N
Discr Type Ind:	N
Discr Residue Ind:	N
Discr Partial Reject Ind:	N
Discr Full Reject Ind:	N
Manifest Ref Num:	Not reported
Alt Fac RCRA Id:	Not reported
Alt Fac Sign Date:	Not reported
Mgmt Method Type Code:	H141

Document ID:	Not reported
Manifest Status:	Not reported
Trans1 State ID:	NYD064748304
Trans2 State ID:	NJD080631369
Generator Ship Date:	02/28/2014
Trans1 Recv Date:	02/28/2014
Trans2 Recv Date:	03/03/2014
TSD Site Recv Date:	03/05/2014
Part A Recv Date:	Not reported
Part B Recv Date:	Not reported
Generator EPA ID:	NYD001303205
Trans1 EPA ID:	Not reported
Trans2 EPA ID:	Not reported
TSDF ID:	NJD980536593
Waste Code:	Not reported
Quantity:	2000
Units:	P - Pounds
Number of Containers:	5
Container Type:	DM - Metal drums, barrels
Handling Method:	B Incineration, heat recovery, burning.
Specific Gravity:	1
Year:	2014
Manifest Tracking Num:	008758006JJK
Import Ind:	N
Export Ind:	N
Discr Quantity Ind:	N
Discr Type Ind:	N
Discr Residue Ind:	N
Discr Partial Reject Ind:	N
Discr Full Reject Ind:	N
Manifest Ref Num:	Not reported
Alt Fac RCRA Id:	Not reported
Alt Fac Sign Date:	Not reported
Mgmt Method Type Code:	H141

Document ID:	Not reported
Manifest Status:	Not reported
Trans1 State ID:	NYD064748304
Trans2 State ID:	NJD080631369
Generator Ship Date:	01/09/2014
Trans1 Recv Date:	01/09/2014
Trans2 Recv Date:	01/10/2014
TSD Site Recv Date:	01/16/2014

INDUSTRIAL FINISHINGS PROD. INC. (Continued) **S109205829**

Part A Recv Date:	Not reported
Part B Recv Date:	Not reported
Generator EPA ID:	NYD001303205
Trans1 EPA ID:	Not reported
Trans2 EPA ID:	Not reported
TSDF ID:	NJD980536593
Waste Code:	Not reported
Quantity:	2000
Units:	P - Pounds
Number of Containers:	5
Container Type:	DM - Metal drums, barrels
Handling Method:	B Incineration, heat recovery, burning.
Specific Gravity:	1
Year:	2014
Manifest Tracking Num:	008760066JJK
Import Ind:	N
Export Ind:	N
Discr Quantity Ind:	N
Discr Type Ind:	N
Discr Residue Ind:	N
Discr Partial Reject Ind:	N
Discr Full Reject Ind:	N
Manifest Ref Num:	Not reported
Alt Fac RCRA Id:	Not reported
Alt Fac Sign Date:	Not reported
Mgmt Method Type Code:	H141

Document ID:	Not reported
Manifest Status:	Not reported
Trans1 State ID:	NYD064748304
Trans2 State ID:	NJD080631369
Generator Ship Date:	04/30/2014
Trans1 Recv Date:	04/30/2014
Trans2 Recv Date:	04/30/2014
TSD Site Recv Date:	05/02/2014
Part A Recv Date:	Not reported
Part B Recv Date:	Not reported
Generator EPA ID:	NYD001303205
Trans1 EPA ID:	Not reported
Trans2 EPA ID:	Not reported
TSDF ID:	NJD980536593
Waste Code:	Not reported
Quantity:	2000
Units:	P - Pounds
Number of Containers:	5
Container Type:	DM - Metal drums, barrels
Handling Method:	B Incineration, heat recovery, burning.
Specific Gravity:	1
Year:	2014
Manifest Tracking Num:	008758117JJK
Import Ind:	N
Export Ind:	N
Discr Quantity Ind:	N
Discr Type Ind:	N
Discr Residue Ind:	N
Discr Partial Reject Ind:	N

INDUSTRIAL FINISHINGS PROD. INC. (Continued) **S109205829**

Discr Full Reject Ind:	N
Manifest Ref Num:	Not reported
Alt Fac RCRA Id:	Not reported
Alt Fac Sign Date:	Not reported
Mgmt Method Type Code:	H141

Document ID:	Not reported
Manifest Status:	Not reported
Trans1 State ID:	NYD064748304
Trans2 State ID:	NJD080631369
Generator Ship Date:	07/02/2008
Trans1 Recv Date:	07/02/2008
Trans2 Recv Date:	07/11/2008
TSD Site Recv Date:	07/11/2008
Part A Recv Date:	Not reported
Part B Recv Date:	Not reported
Generator EPA ID:	NYD001303205
Trans1 EPA ID:	Not reported
Trans2 EPA ID:	Not reported
TSDF ID:	NJD980536593
Waste Code:	Not reported
Quantity:	1800.0
Units:	P - Pounds
Number of Containers:	4.0
Container Type:	DM - Metal drums, barrels
Handling Method:	B Incineration, heat recovery, burning.
Specific Gravity:	1.0
Year:	2008
Manifest Tracking Num:	004072151JJK
Import Ind:	N
Export Ind:	N
Discr Quantity Ind:	N
Discr Type Ind:	N
Discr Residue Ind:	N
Discr Partial Reject Ind:	N
Discr Full Reject Ind:	N
Manifest Ref Num:	Not reported
Alt Fac RCRA Id:	Not reported
Alt Fac Sign Date:	Not reported
Mgmt Method Type Code:	H141

Document ID:	Not reported
Manifest Status:	Not reported
Trans1 State ID:	NYD064748304
Trans2 State ID:	NJD080631369
Generator Ship Date:	07/25/2008
Trans1 Recv Date:	07/25/2008
Trans2 Recv Date:	08/01/2008
TSD Site Recv Date:	08/01/2008
Part A Recv Date:	Not reported
Part B Recv Date:	Not reported
Generator EPA ID:	NYD001303205
Trans1 EPA ID:	Not reported
Trans2 EPA ID:	Not reported
TSDF ID:	NJD980536593

INDUSTRIAL FINISHINGS PROD. INC. (Continued) **S109205829**

Waste Code:	Not reported
Quantity:	3600.0
Units:	P - Pounds
Number of Containers:	8.0
Container Type:	DM - Metal drums, barrels
Handling Method:	B Incineration, heat recovery, burning.
Specific Gravity:	1.0
Year:	2008
Manifest Tracking Num:	004072196JJK
Import Ind:	N
Export Ind:	N
Discr Quantity Ind:	N
Discr Type Ind:	N
Discr Residue Ind:	N
Discr Partial Reject Ind:	N
Discr Full Reject Ind:	N
Manifest Ref Num:	Not reported
Alt Fac RCRA Id:	Not reported
Alt Fac Sign Date:	Not reported
Mgmt Method Type Code:	H141

Document ID:	Not reported
Manifest Status:	Not reported
Trans1 State ID:	NYD064748304
Trans2 State ID:	NJD080631369
Generator Ship Date:	11/27/2013
Trans1 Recv Date:	11/27/2013
Trans2 Recv Date:	11/27/2013
TSD Site Recv Date:	12/04/2013
Part A Recv Date:	Not reported
Part B Recv Date:	Not reported
Generator EPA ID:	NYD001303205
Trans1 EPA ID:	Not reported
Trans2 EPA ID:	Not reported
TSDF ID:	NJD980536593
Waste Code:	Not reported
Quantity:	1975
Units:	P - Pounds
Number of Containers:	5
Container Type:	DM - Metal drums, barrels
Handling Method:	B Incineration, heat recovery, burning.
Specific Gravity:	1
Year:	2013
Manifest Tracking Num:	008760177JJK
Import Ind:	N
Export Ind:	N
Discr Quantity Ind:	N
Discr Type Ind:	N
Discr Residue Ind:	N
Discr Partial Reject Ind:	N
Discr Full Reject Ind:	N
Manifest Ref Num:	Not reported
Alt Fac RCRA Id:	Not reported
Alt Fac Sign Date:	Not reported
Mgmt Method Type Code:	H141

INDUSTRIAL FINISHINGS PROD. INC. (Continued) **S109205829**

Document ID:	Not reported
Manifest Status:	Not reported
Trans1 State ID:	NYD064748304
Trans2 State ID:	NJD080631369
Generator Ship Date:	09/30/2013
Trans1 Recv Date:	09/30/2013
Trans2 Recv Date:	10/01/2013
TSD Site Recv Date:	10/04/2013
Part A Recv Date:	Not reported
Part B Recv Date:	Not reported
Generator EPA ID:	NYD001303205
Trans1 EPA ID:	Not reported
Trans2 EPA ID:	Not reported
TSDF ID:	NJD980536593
Waste Code:	Not reported
Quantity:	2100
Units:	P - Pounds
Number of Containers:	5
Container Type:	DM - Metal drums, barrels
Handling Method:	B Incineration, heat recovery, burning.
Specific Gravity:	1
Year:	2013
Manifest Tracking Num:	008760273JJK
Import Ind:	N
Export Ind:	N
Discr Quantity Ind:	N
Discr Type Ind:	N
Discr Residue Ind:	N
Discr Partial Reject Ind:	N
Discr Full Reject Ind:	N
Manifest Ref Num:	Not reported
Alt Fac RCRA Id:	Not reported
Alt Fac Sign Date:	Not reported
Mgmt Method Type Code:	H141

Document ID:	Not reported
Manifest Status:	Not reported
Trans1 State ID:	NYD064748304
Trans2 State ID:	NJD080631369
Generator Ship Date:	10/31/2013
Trans1 Recv Date:	10/31/2013
Trans2 Recv Date:	11/01/2013
TSD Site Recv Date:	11/08/2013
Part A Recv Date:	Not reported
Part B Recv Date:	Not reported
Generator EPA ID:	NYD001303205
Trans1 EPA ID:	Not reported
Trans2 EPA ID:	Not reported
TSDF ID:	NJD980536593
Waste Code:	Not reported
Quantity:	1975
Units:	P - Pounds
Number of Containers:	5
Container Type:	DM - Metal drums, barrels
Handling Method:	B Incineration, heat recovery, burning.
Specific Gravity:	1

INDUSTRIAL FINISHINGS PROD. INC. (Continued) **S109205829**

Year:	2013
Manifest Tracking Num:	008760337JJK
Import Ind:	N
Export Ind:	N
Discr Quantity Ind:	N
Discr Type Ind:	N
Discr Residue Ind:	N
Discr Partial Reject Ind:	N
Discr Full Reject Ind:	N
Manifest Ref Num:	Not reported
Alt Fac RCRA Id:	Not reported
Alt Fac Sign Date:	Not reported
Mgmt Method Type Code:	H141

Document ID:	Not reported
Manifest Status:	Not reported
Trans1 State ID:	NYD064748304
Trans2 State ID:	NJD080631369
Generator Ship Date:	05/31/2013
Trans1 Recv Date:	05/31/2013
Trans2 Recv Date:	06/06/2013
TSD Site Recv Date:	06/07/2013
Part A Recv Date:	Not reported
Part B Recv Date:	Not reported
Generator EPA ID:	NYD001303205
Trans1 EPA ID:	Not reported
Trans2 EPA ID:	Not reported
TSDF ID:	NJD980536593
Waste Code:	Not reported
Quantity:	1800
Units:	P - Pounds
Number of Containers:	4
Container Type:	DM - Metal drums, barrels
Handling Method:	B Incineration, heat recovery, burning.
Specific Gravity:	1
Year:	2013
Manifest Tracking Num:	008760369JJK
Import Ind:	N
Export Ind:	N
Discr Quantity Ind:	N
Discr Type Ind:	N
Discr Residue Ind:	N
Discr Partial Reject Ind:	N
Discr Full Reject Ind:	N
Manifest Ref Num:	Not reported
Alt Fac RCRA Id:	Not reported
Alt Fac Sign Date:	Not reported
Mgmt Method Type Code:	H141

Document ID:	Not reported
Manifest Status:	Not reported
Trans1 State ID:	NYD064748304
Trans2 State ID:	NJD080631369
Generator Ship Date:	06/05/2013
Trans1 Recv Date:	06/05/2013

INDUSTRIAL FINISHINGS PROD. INC. (Continued) **S109205829**

Trans2 Recv Date:	06/06/2013
TSD Site Recv Date:	06/07/2013
Part A Recv Date:	Not reported
Part B Recv Date:	Not reported
Generator EPA ID:	NYD001303205
Trans1 EPA ID:	Not reported
Trans2 EPA ID:	Not reported
TSDF ID:	NJD980536593
Waste Code:	Not reported
Quantity:	2100
Units:	P - Pounds
Number of Containers:	5
Container Type:	DM - Metal drums, barrels
Handling Method:	B Incineration, heat recovery, burning.
Specific Gravity:	1
Year:	2013
Manifest Tracking Num:	008760374JJK
Import Ind:	N
Export Ind:	N
Discr Quantity Ind:	N
Discr Type Ind:	N
Discr Residue Ind:	N
Discr Partial Reject Ind:	N
Discr Full Reject Ind:	N
Manifest Ref Num:	Not reported
Alt Fac RCRA Id:	Not reported
Alt Fac Sign Date:	Not reported
Mgmt Method Type Code:	H141

Document ID:	NYB6727131
Manifest Status:	Completed after the designated time period for a TSDF to get a copy to the DEC
Trans1 State ID:	Not reported
Trans2 State ID:	Not reported
Generator Ship Date:	05/08/1996
Trans1 Recv Date:	05/08/1996
Trans2 Recv Date:	05/24/1996
TSD Site Recv Date:	06/04/1996
Part A Recv Date:	/ /
Part B Recv Date:	06/24/1996
Generator EPA ID:	NYD001303205
Trans1 EPA ID:	PAD987358587
Trans2 EPA ID:	Not reported
TSDF ID:	GAD093380814
Waste Code:	F003 - UNKNOWN
Quantity:	00400
Units:	P - Pounds
Number of Containers:	001
Container Type:	DM - Metal drums, barrels
Handling Method:	B Incineration, heat recovery, burning.
Specific Gravity:	100
Waste Code:	F003 - UNKNOWN
Quantity:	00400
Units:	P - Pounds
Number of Containers:	001
Container Type:	DM - Metal drums, barrels
Handling Method:	B Incineration, heat recovery, burning.

INDUSTRIAL FINISHINGS PROD. INC. (Continued) **S109205829**

Specific Gravity: 100
Year: 1996

Document ID: NYO3080898
Manifest Status: Completed copy
Trans1 State ID: NY2A074
Trans2 State ID: Not reported
Generator Ship Date: 09/23/1983
Trans1 Recv Date: 09/23/1983
Trans2 Recv Date: / /
TSD Site Recv Date: 09/23/1983
Part A Recv Date: 10/03/2003
Part B Recv Date: 10/03/2003
Generator EPA ID: NYD001303205
Trans1 EPA ID: NYD000824334
Trans2 EPA ID: Not reported
TSDF ID: NYD000824334
Waste Code: F003 - UNKNOWN
Quantity: 01210
Units: G - Gallons (liquids only)* (8.3 pounds)
Number of Containers: 022
Container Type: DM - Metal drums, barrels
Handling Method: R Material recovery of more than 75 percent of the total material.
Specific Gravity: 100
Year: 1983

Document ID: ALA0025347
Manifest Status: Completed after the designated time period for a TSDF to get a copy to the DEC
Trans1 State ID: Not reported
Trans2 State ID: Not reported
Generator Ship Date: 06/22/1994
Trans1 Recv Date: 06/22/1994
Trans2 Recv Date: 06/30/1994
TSD Site Recv Date: 06/30/1994
Part A Recv Date: / /
Part B Recv Date: 07/18/1994
Generator EPA ID: NYD001303205
Trans1 EPA ID: NJD054126164
Trans2 EPA ID: Not reported
TSDF ID: ALD981020894
Waste Code: F003 - UNKNOWN
Quantity: 00660
Units: G - Gallons (liquids only)* (8.3 pounds)
Number of Containers: 012
Container Type: DM - Metal drums, barrels
Handling Method: B Incineration, heat recovery, burning.
Specific Gravity: 100
Year: 1994

Document ID: ALA0020244
Manifest Status: Completed copy
Trans1 State ID: OK004
Trans2 State ID: Not reported
Generator Ship Date: 02/15/1994

INDUSTRIAL FINISHINGS PROD. INC. (Continued) **S109205829**

Trans1 Recv Date:	02/15/1994
Trans2 Recv Date:	/ /
TSD Site Recv Date:	02/17/1994
Part A Recv Date:	/ /
Part B Recv Date:	03/08/1994
Generator EPA ID:	NYD001303205
Trans1 EPA ID:	OKD981605363
Trans2 EPA ID:	Not reported
TSDF ID:	ALD981020894
Waste Code:	F003 - UNKNOWN
Quantity:	00825
Units:	G - Gallons (liquids only)* (8.3 pounds)
Number of Containers:	015
Container Type:	DM - Metal drums, barrels
Handling Method:	B Incineration, heat recovery, burning.
Specific Gravity:	100
Year:	1994

Document ID:	ALA0020023
Manifest Status:	Completed after the designated time period for a TSDF to get a copy to the DEC
Trans1 State ID:	Not reported
Trans2 State ID:	Not reported
Generator Ship Date:	12/24/1994
Trans1 Recv Date:	12/28/1994
Trans2 Recv Date:	01/03/1995
TSD Site Recv Date:	01/03/1995
Part A Recv Date:	/ /
Part B Recv Date:	01/23/1995
Generator EPA ID:	NYD001303205
Trans1 EPA ID:	MDD981739667
Trans2 EPA ID:	Not reported
TSDF ID:	ALD981020894
Waste Code:	F003 - UNKNOWN
Quantity:	00605
Units:	G - Gallons (liquids only)* (8.3 pounds)
Number of Containers:	011
Container Type:	DM - Metal drums, barrels
Handling Method:	B Incineration, heat recovery, burning.
Specific Gravity:	100
Year:	1994

Document ID:	ALA0017134
Manifest Status:	Completed after the designated time period for a TSDF to get a copy to the DEC
Trans1 State ID:	Not reported
Trans2 State ID:	Not reported
Generator Ship Date:	06/10/1993
Trans1 Recv Date:	06/10/1993
Trans2 Recv Date:	/ /
TSD Site Recv Date:	06/14/1993
Part A Recv Date:	/ /
Part B Recv Date:	08/11/1993
Generator EPA ID:	NYD001303205
Trans1 EPA ID:	NJD071629976
Trans2 EPA ID:	Not reported
TSDF ID:	ALD981020894

INDUSTRIAL FINISHINGS PROD. INC. (Continued) **S109205829**

Waste Code:	F003 - UNKNOWN
Quantity:	00660
Units:	G - Gallons (liquids only)* (8.3 pounds)
Number of Containers:	012
Container Type:	DM - Metal drums, barrels
Handling Method:	B Incineration, heat recovery, burning.
Specific Gravity:	100
Year:	1993

Document ID:	ALA0017536
Manifest Status:	Completed after the designated time period for a TSDF to get a copy to the DEC
Trans1 State ID:	Not reported
Trans2 State ID:	Not reported
Generator Ship Date:	08/11/1993
Trans1 Recv Date:	08/11/1993
Trans2 Recv Date:	/ /
TSD Site Recv Date:	08/16/1993
Part A Recv Date:	/ /
Part B Recv Date:	09/27/1993
Generator EPA ID:	NYD001303205
Trans1 EPA ID:	GAD042097261
Trans2 EPA ID:	Not reported
TSDF ID:	ALD981020894
Waste Code:	F003 - UNKNOWN
Quantity:	03500
Units:	P - Pounds
Number of Containers:	010
Container Type:	DM - Metal drums, barrels
Handling Method:	B Incineration, heat recovery, burning.
Specific Gravity:	100
Year:	1993

Document ID:	NYB4830597
Manifest Status:	Completed after the designated time period for a TSDF to get a copy to the DEC
Trans1 State ID:	NJDEPS032
Trans2 State ID:	Not reported
Generator Ship Date:	08/20/1992
Trans1 Recv Date:	08/20/1992
Trans2 Recv Date:	/ /
TSD Site Recv Date:	08/28/1992
Part A Recv Date:	/ /
Part B Recv Date:	09/14/1992
Generator EPA ID:	NYD001303205
Trans1 EPA ID:	NJD071629976
Trans2 EPA ID:	Not reported
TSDF ID:	GAD093380814
Waste Code:	F003 - UNKNOWN
Quantity:	00550
Units:	G - Gallons (liquids only)* (8.3 pounds)
Number of Containers:	010
Container Type:	DM - Metal drums, barrels
Handling Method:	B Incineration, heat recovery, burning.
Specific Gravity:	100
Year:	1992

INDUSTRIAL FINISHINGS PROD. INC. (Continued) **S109205829**

EPA ID: NYP010000511
Country: USA

Mailing Info:
Name: NYCDEP
Contact: PAUL WONK
Address: 59-17 JUNCTION BLV
City/State/Zip: FLUSHING, NY 11373
Country: USA
Phone: 718-595-4681

Manifest:

Document ID: NYB2198394
Manifest Status: Completed after the designated time period for a TSDF to get a copy to the DEC
Trans1 State ID: PC43137NY
Trans2 State ID: Not reported
Generator Ship Date: 08/05/1991
Trans1 Recv Date: 08/05/1991
Trans2 Recv Date: / /
TSD Site Recv Date: 08/06/1991
Part A Recv Date: 08/19/1991
Part B Recv Date: 09/09/1991
Generator EPA ID: NYP010000511
Trans1 EPA ID: NYD049178296
Trans2 EPA ID: Not reported
TSDF ID: NYD049178296
Waste Code: D001 - NON-LISTED IGNITABLE WASTES
Quantity: 00800
Units: P - Pounds
Number of Containers: 002
Container Type: DM - Metal drums, barrels
Handling Method: B Incineration, heat recovery, burning.
Specific Gravity: 100
Year: 1991

SPILLS:
Facility ID: 0803772
Facility Type: ER
DER Facility ID: 349830
Site ID: 400556
DEC Region: 2
Spill Date: 6/30/2008
Spill Number/Closed Date: 0803772 / 7/24/2008
Spill Cause: Other
Spill Class: Not reported
SWIS: 2401
Investigator: vszhune
Referred To: Not reported
Reported to Dept: 6/30/2008
CID: 81
Water Affected: Not reported
Spill Source: Commercial/Industrial
Spill Notifier: Police Department
Cleanup Ceased: Not reported
Cleanup Meets Std: False
Last Inspection: Not reported

INDUSTRIAL FINISHINGS PROD. INC. (Continued) **S109205829**

Recommended Penalty:	False
UST Trust:	False
Remediation Phase:	0
Date Entered In Computer:	7/1/2008
Spill Record Last Update:	7/24/2008
Spiller Name:	Not reported
Spiller Company:	UNKNOWN
Spiller Address:	Not reported
Spiller City,St,Zip:	NY
Spiller Company:	999
Contact Name:	SIBAN ANTHONY
Contact Phone:	(646) 584-495
DEC Memo:	06/30/08-Zhune spoke to Mr. Anthony from NYC DEP Hazmat (646) 584-4925. He said the roof from a Wood and Metal finishing company located at 465 Logan Ave, Brooklyn NY. collapse. The water pipes broke. There are a shine of oil on the surface of the water and strong petroleum odors outside the building. I responded to this site. I could not get inside the building. The owner Mr. Gus Cristodero (917) 270-3425 told me odors came from lacquer thinner that they use to manufacture products for wood. The oil tanks are underground tanks and nothing happened in that area.As per Randy this spill is closed and refered to DEP Hazmat07/08/08-Zhune spoke to Sandy from Industrial Finishing Products Inc. (718) 277-3333. She said spill was cleaned up by staff from the company. She will send papers.07/24/08 Industrial Finishing Products, Inc. sent the report 07/8/08.Due to a roofing collapse on june 30th and substantial exposure of materials we carry, we were charged with the task of either cleaning up the hazardous fluids ourselves or outsourcing it to a cleanup company.We took the initiative in cleaning up ourselves and have successfully completed the undertaking. To date, we have pumped out all of the hazardous fluids, containerized them and had them transported and disposed of by a hazardous waste disposal company, Action Environmental Group.We have secured the building by repairing the roof and creating a scaffold around its entirety thereby ensuring the safety of pedestrians as well as our employes.Spill Closed
Remarks:	roof collapseProducts outside are wood finishing products, also stored inside. All crews are un scene.

Material:

Site ID:	400556
Operable Unit ID:	1157376
Operable Unit:	01
Material ID:	2148396
Material Code:	0064A
Material Name:	UNKNOWN MATERIAL
Case No.:	Not reported
Material FA:	Other
Quantity:	0
Units:	Gallons
Recovered:	No
Resource Affected:	Not reported
Oxygenate:	False

Tank Test:

INDUSTRIAL FINISHINGS PROD. INC. (Continued) **S109205829**

CBS:
- CBS Number: 2-000162
- Program Type: CBS
- Facility Status: Active
- Expiration Date: 08/03/2015
- Dec Region: 2
- UTMX: 595004.74051999
- UTMY: 4503242.3752499

---

428 **INDUSTRIAL FINISHING PRODUCTS, INC** **FTTS** **1007281933**
465 LOGAN ST **HIST FTTS** **N/A**
BROOKLYN, NY 11208

FTTS INSP:
- Inspection Number: 1997061214362 1
- Region: 06
- Inspection Date: 06/12/97
- Inspector: WAKELAND M
- Violation occurred: No
- Investigation Type: EPCRA, Enforcement, Federal Conducted
- Investigation Reason: Neutral Scheme, Region
- Legislation Code: EPCRA
- Facility Function: Manufacturer

HIST FTTS INSP:
- Inspection Number: 1997061214362 1
- Region: 06
- Inspection Date: Not reported
- Inspector: WAKELAND M
- Violation occurred: No
- Investigation Type: EPCRA, Enforcement, Federal Conducted
- Investigation Reason: Neutral Scheme, Region
- Legislation Code: EPCRA
- Facility Function: Manufacturer

---

428 **INDUSTRIAL FINISHING PRODUCTS, INC** **FTTS** **1009516252**
465 LOGAN ST **HIST FTTS** **N/A**
BROOKLYN, NY 11208

FTTS INSP:
- Inspection Number: 199502075026 6
- Region: 02
- Inspection Date: 02/07/95
- Inspector: L. PAPPALARDO, TZ
- Violation occurred: No
- Investigation Type: Section 13 Importer Inspection
- Investigation Reason: Neutral Scheme, Region
- Legislation Code: TSCA
- Facility Function: Manufacturer/Importer

- Inspection Number: 199502075026 2
- Region: 02
- Inspection Date: 02/07/95

INDUSTRIAL FINISHING PRODUCTS, INC (Continued) **1009516252**

Inspector: L. PAPPALARDO, TZ
Violation occurred: No
Investigation Type: Section 5 Premanufacture Notice
Investigation Reason: Neutral Scheme, Region
Legislation Code: TSCA
Facility Function: Manufacturer/Importer

Inspection Number: 199502075026 1
Region: 02
Inspection Date: 02/07/95
Inspector: L. PAPPALARDO, TZ
Violation occurred: No
Investigation Type: Section 5 Inspections
Investigation Reason: Neutral Scheme, Region
Legislation Code: TSCA
Facility Function: Manufacturer/Importer

Inspection Number: 199502075026 5
Region: 02
Inspection Date: 02/07/95
Inspector: L. PAPPALARDO, TZ
Violation occurred: No
Investigation Type: Section 6 PCB Federal Conducted
Investigation Reason: Neutral Scheme, Region
Legislation Code: TSCA
Facility Function: Manufacturer/Importer

Inspection Number: 199502075026 3
Region: 02
Inspection Date: 02/07/95
Inspector: L. PAPPALARDO, TZ
Violation occurred: No
Investigation Type: Section 8 Confidential Inspections
Investigation Reason: Neutral Scheme, Region
Legislation Code: TSCA
Facility Function: Manufacturer/Importer

Inspection Number: 199502075026 4
Region: 02
Inspection Date: 02/07/95
Inspector: L. PAPPALARDO, TZ
Violation occurred: No
Investigation Type: Section 8 Inventory Rule
Investigation Reason: Neutral Scheme, Region
Legislation Code: TSCA
Facility Function: Manufacturer/Importer

HIST FTTS INSP:
Inspection Number: 199502075026 5
Region: 02
Inspection Date: Not reported
Inspector: L. PAPPALARDO, TZ
Violation occurred: No
Investigation Type: Section 6 PCB Federal Conducted
Investigation Reason: Neutral Scheme, Region
Legislation Code: TSCA

INDUSTRIAL FINISHING PRODUCTS, INC (Continued) **1009516252**

Facility Function: Manufacturer/Importer

Inspection Number: 199502075026 4
Region: 02
Inspection Date: Not reported
Inspector: L. PAPPALARDO, TZ
Violation occurred: No
Investigation Type: Section 8 Inventory Rule
Investigation Reason: Neutral Scheme, Region
Legislation Code: TSCA
Facility Function: Manufacturer/Importer

Inspection Number: 199502075026 3
Region: 02
Inspection Date: Not reported
Inspector: L. PAPPALARDO, TZ
Violation occurred: No
Investigation Type: Section 8 Confidential Inspections
Investigation Reason: Neutral Scheme, Region
Legislation Code: TSCA
Facility Function: Manufacturer/Importer

Inspection Number: 199502075026 1
Region: 02
Inspection Date: Not reported
Inspector: L. PAPPALARDO, TZ
Violation occurred: No
Investigation Type: Section 5 Inspections
Investigation Reason: Neutral Scheme, Region
Legislation Code: TSCA
Facility Function: Manufacturer/Importer

Inspection Number: 199502075026 2
Region: 02
Inspection Date: Not reported
Inspector: L. PAPPALARDO, TZ
Violation occurred: No
Investigation Type: Section 5 Premanufacture Notice
Investigation Reason: Neutral Scheme, Region
Legislation Code: TSCA
Facility Function: Manufacturer/Importer

Inspection Number: 199502075026 6
Region: 02
Inspection Date: Not reported
Inspector: L. PAPPALARDO, TZ
Violation occurred: No
Investigation Type: Section 13 Importer Inspection
Investigation Reason: Neutral Scheme, Region
Legislation Code: TSCA
Facility Function: Manufacturer/Importer

429 **H E L P BROOKLYN HOUSING NEW YORK** **RCRA NonGen / NLR** **1000457372**
HINSDALE ST & SNEDIKER AVE **NYD986925220**
BROOKLYN, NY 11207

RCRA NonGen / NLR:

Date form received by agency:	01/01/2007
Facility name:	H E L P BROOKLYN HOUSING NEW YORK
Facility address:	HINSDALE ST & SNEDIKER AVE BROOKLYN, NY 11207
EPA ID:	NYD986925220
Mailing address:	OLD POST RD EDISON, NY 08817
Contact:	Not reported
Contact address:	OLD POST RD EDISON, NY 08817
Contact country:	US
Contact telephone:	Not reported
Contact email:	Not reported
EPA Region:	02
Classification:	Non-Generator
Description:	Handler: Non-Generators do not presently generate hazardous waste

Owner/Operator Summary:

Owner/operator name:	ANDREW CUOMO
Owner/operator address:	NOT REQUIRED NOT REQUIRED, WY 99999
Owner/operator country:	US
Owner/operator telephone:	(212) 555-1212
Legal status:	Private
Owner/Operator Type:	Owner
Owner/Op start date:	Not reported
Owner/Op end date:	Not reported

Owner/operator name:	ANDREW CUOMO
Owner/operator address:	NOT REQUIRED NOT REQUIRED, WY 99999
Owner/operator country:	US
Owner/operator telephone:	(212) 555-1212
Legal status:	Private
Owner/Operator Type:	Operator
Owner/Op start date:	Not reported
Owner/Op end date:	Not reported

Handler Activities Summary:

U.S. importer of hazardous waste:	No
Mixed waste (haz. and radioactive):	No
Recycler of hazardous waste:	No
Transporter of hazardous waste:	No
Treater, storer or disposer of HW:	No
Underground injection activity:	No
On-site burner exemption:	No
Furnace exemption:	No
Used oil fuel burner:	No
Used oil processor:	No
User oil refiner:	No
Used oil fuel marketer to burner:	No
Used oil Specification marketer:	No
Used oil transfer facility:	No

H E L P BROOKLYN HOUSING NEW YORK (Continued) **1000457372**

Used oil transporter: No

Historical Generators:
Date form received by agency: 01/01/2006
Site name: H E L P BROOKLYN HOUSING NEW YORK
Classification: Not a generator, verified

Date form received by agency: 07/08/1999
Site name: H E L P BROOKLYN HOUSING NEW YORK
Classification: Not a generator, verified

Date form received by agency: 10/02/1990
Site name: H E L P BROOKLYN HOUSING NEW YORK
Classification: Large Quantity Generator

Hazardous Waste Summary:
Waste code: X003
Waste name: OTHER STATE REGULATED WASTES [i.e., DIESEL FUEL, GASOLINE AND HOME HEATING OIL]

Violation Status: No violations found

---

430 **EDR US Hist Auto Stat** **1015278206**
1801 EASTERN PKWY **N/A**
BROOKLYN, NY 11233

EDR Historical Auto Stations:
Name: SANA AUTO REPAIRS
Year: 2001
Address: 1801 EASTERN PKWY

Name: SANA AUTO REPAIRS
Year: 2002
Address: 1801 EASTERN PKWY

Name: SANA AUTO REPAIR INC
Year: 2003
Address: 1801 EASTERN PKWY

Name: SANA AUTO REPAIRS
Year: 2004
Address: 1801 EASTERN PKWY

Name: SANA AUTO REPAIRS
Year: 2005
Address: 1801 EASTERN PKWY

Name: SANA AUTO REPAIRS
Year: 2006
Address: 1801 EASTERN PKWY

Name: SANA AUTO REPAIRS
Year: 2007
Address: 1801 EASTERN PKWY

Name: SANA AUTO REPAIRS
Year: 2008
Address: 1801 EASTERN PKWY

430 **POWER TEST #00015** **NY UST** **U001834525**
1801 EASTERN PKWY **N/A**
BROOKLYN, NY 11233

UST:

Id/Status:	2-291900 / Unregulated/Closed
Program Type:	PBS
Region:	STATE
DEC Region:	2
Expiration Date:	07/07/1992
UTM X:	592185.80221999995
UTM Y:	4503140.4439000003
Site Type:	Unknown

Affiliation Records:

Site Id:	13256
Affiliation Type:	Facility Owner
Company Name:	LEEMITS PETROLEUM INC
Contact Type:	Not reported
Contact Name:	Not reported
Address1:	173 SUNNYSIDE BLVD
Address2:	Not reported
City:	PLAINVIEW
State:	NY
Zip Code:	11803
Country Code:	001
Phone:	(516) 576-9500
EMail:	Not reported
Fax Number:	Not reported
Modified By:	TRANSLAT
Date Last Modified:	3/4/2004

Site Id:	13256
Affiliation Type:	Mail Contact
Company Name:	LEEMITS PETROLEUM INC
Contact Type:	Not reported
Contact Name:	Not reported
Address1:	173 SUNNYSIDE BLVD
Address2:	Not reported
City:	PLAINVIEW
State:	NY
Zip Code:	11803
Country Code:	001
Phone:	(516) 576-9500
EMail:	Not reported
Fax Number:	Not reported
Modified By:	TRANSLAT
Date Last Modified:	3/4/2004

Site Id:	13256
Affiliation Type:	On-Site Operator
Company Name:	POWER TEST #00015
Contact Type:	Not reported
Contact Name:	EDWARD JONES
Address1:	Not reported
Address2:	Not reported
City:	Not reported
State:	NN
Zip Code:	Not reported
Country Code:	001

POWER TEST #00015 (Continued) **U001834525**

Phone:	(718) 385-5500
EMail:	Not reported
Fax Number:	Not reported
Modified By:	TRANSLAT
Date Last Modified:	3/4/2004

Site Id:	13256
Affiliation Type:	Emergency Contact
Company Name:	LEEMITS PETROLEUM INC
Contact Type:	Not reported
Contact Name:	TOM DICKSON REGION ENG
Address1:	Not reported
Address2:	Not reported
City:	Not reported
State:	NN
Zip Code:	Not reported
Country Code:	001
Phone:	(718) 729-6500
EMail:	Not reported
Fax Number:	Not reported
Modified By:	TRANSLAT
Date Last Modified:	3/4/2004

Tank Info:

Tank Number:	001
Tank ID:	11944
Tank Status:	Closed - Removed
Material Name:	Closed - Removed
Capacity Gallons:	550
Install Date:	05/01/1960
Date Tank Closed:	04/01/1991
Registered:	True
Tank Location:	Underground
Tank Type:	Steel/carbon steel
Material Code:	0009
Common Name of Substance:	Gasoline

Tightness Test Method:	NN
Date Test:	Not reported
Next Test Date:	Not reported
Pipe Model:	Not reported
Modified By:	TRANSLAT
Last Modified:	03/04/2004

Equipment Records:

C00 - Pipe Location - No Piping
F00 - Pipe External Protection - None
G03 - Tank Secondary Containment - Vault (w/o access)
A00 - Tank Internal Protection - None
D02 - Pipe Type - Galvanized Steel
J02 - Dispenser - Suction Dispenser
I00 - Overfill - None
B00 - Tank External Protection - None
H00 - Tank Leak Detection - None

POWER TEST #00015 (Continued) **U001834525**

Tank Number: 002
Tank ID: 11945
Tank Status: Closed - Removed
Material Name: Closed - Removed
Capacity Gallons: 550
Install Date: 05/01/1960
Date Tank Closed: 04/01/1991
Registered: True
Tank Location: Underground
Tank Type: Steel/carbon steel
Material Code: 0009
Common Name of Substance: Gasoline

Tightness Test Method: NN
Date Test: Not reported
Next Test Date: Not reported
Pipe Model: Not reported
Modified By: TRANSLAT
Last Modified: 03/04/2004

Equipment Records:

A00 - Tank Internal Protection - None
D02 - Pipe Type - Galvanized Steel
J02 - Dispenser - Suction Dispenser
C00 - Pipe Location - No Piping
F00 - Pipe External Protection - None
G03 - Tank Secondary Containment - Vault (w/o access)
I00 - Overfill - None
B00 - Tank External Protection - None
H00 - Tank Leak Detection - None

Tank Number: 003
Tank ID: 11946
Tank Status: Closed - Removed
Material Name: Closed - Removed
Capacity Gallons: 550
Install Date: 05/01/1960
Date Tank Closed: 04/01/1991
Registered: True
Tank Location: Underground
Tank Type: Steel/carbon steel
Material Code: 0009
Common Name of Substance: Gasoline

Tightness Test Method: NN
Date Test: Not reported
Next Test Date: Not reported
Pipe Model: Not reported
Modified By: TRANSLAT
Last Modified: 03/04/2004

Equipment Records:

C00 - Pipe Location - No Piping
F00 - Pipe External Protection - None
G03 - Tank Secondary Containment - Vault (w/o access)
A00 - Tank Internal Protection - None
D02 - Pipe Type - Galvanized Steel

POWER TEST #00015 (Continued) **U001834525**

J02 - Dispenser - Suction Dispenser
I00 - Overfill - None
B00 - Tank External Protection - None
H00 - Tank Leak Detection - None

Tank Number:	005
Tank ID:	11947
Tank Status:	Closed - Removed
Material Name:	Closed - Removed
Capacity Gallons:	550
Install Date:	05/01/1960
Date Tank Closed:	04/01/1991
Registered:	True
Tank Location:	Underground
Tank Type:	Steel/carbon steel
Material Code:	0009
Common Name of Substance:	Gasoline
Tightness Test Method:	NN
Date Test:	Not reported
Next Test Date:	Not reported
Pipe Model:	Not reported
Modified By:	TRANSLAT
Last Modified:	03/04/2004

Equipment Records:

A00 - Tank Internal Protection - None
D02 - Pipe Type - Galvanized Steel
J02 - Dispenser - Suction Dispenser
C00 - Pipe Location - No Piping
F00 - Pipe External Protection - None
G03 - Tank Secondary Containment - Vault (w/o access)
I00 - Overfill - None
B00 - Tank External Protection - None
H00 - Tank Leak Detection - None

Tank Number:	006
Tank ID:	11948
Tank Status:	Closed - Removed
Material Name:	Closed - Removed
Capacity Gallons:	550
Install Date:	05/01/1960
Date Tank Closed:	04/01/1993
Registered:	True
Tank Location:	Underground
Tank Type:	Steel/carbon steel
Material Code:	0009
Common Name of Substance:	Gasoline
Tightness Test Method:	NN
Date Test:	Not reported
Next Test Date:	Not reported
Pipe Model:	Not reported
Modified By:	TRANSLAT
Last Modified:	03/04/2004

POWER TEST #00015 (Continued) **U001834525**

Equipment Records:

A00 - Tank Internal Protection - None
D02 - Pipe Type - Galvanized Steel
J02 - Dispenser - Suction Dispenser
C00 - Pipe Location - No Piping
F00 - Pipe External Protection - None
G03 - Tank Secondary Containment - Vault (w/o access)
I00 - Overfill - None
B00 - Tank External Protection - None
H00 - Tank Leak Detection - None

Tank Number:	007
Tank ID:	11949
Tank Status:	Closed - Removed
Material Name:	Closed - Removed
Capacity Gallons:	550
Install Date:	05/01/1960
Date Tank Closed:	04/01/1993
Registered:	True
Tank Location:	Underground
Tank Type:	Steel/carbon steel
Material Code:	0009
Common Name of Substance:	Gasoline
Tightness Test Method:	NN
Date Test:	Not reported
Next Test Date:	Not reported
Pipe Model:	Not reported
Modified By:	TRANSLAT
Last Modified:	03/04/2004

Equipment Records:

C00 - Pipe Location - No Piping
F00 - Pipe External Protection - None
G03 - Tank Secondary Containment - Vault (w/o access)
A00 - Tank Internal Protection - None
D02 - Pipe Type - Galvanized Steel
J02 - Dispenser - Suction Dispenser
I00 - Overfill - None
B00 - Tank External Protection - None
H00 - Tank Leak Detection - None

Tank Number:	008
Tank ID:	11950
Tank Status:	Closed - Removed
Material Name:	Closed - Removed
Capacity Gallons:	550
Install Date:	05/01/1960
Date Tank Closed:	04/01/1993
Registered:	True
Tank Location:	Underground
Tank Type:	Steel/carbon steel
Material Code:	0009
Common Name of Substance:	Gasoline

POWER TEST #00015 (Continued) **U001834525**

Tightness Test Method: NN
Date Test: Not reported
Next Test Date: Not reported
Pipe Model: Not reported
Modified By: TRANSLAT
Last Modified: 03/04/2004

Equipment Records:

C00 - Pipe Location - No Piping
F00 - Pipe External Protection - None
G03 - Tank Secondary Containment - Vault (w/o access)
A00 - Tank Internal Protection - None
D02 - Pipe Type - Galvanized Steel
J02 - Dispenser - Suction Dispenser
I00 - Overfill - None
B00 - Tank External Protection - None
H00 - Tank Leak Detection - None

Tank Number: 009
Tank ID: 11951
Tank Status: Closed - Removed
Material Name: Closed - Removed
Capacity Gallons: 550
Install Date: 05/01/1960
Date Tank Closed: 04/01/1993
Registered: True
Tank Location: Underground
Tank Type: Steel/carbon steel
Material Code: 9999
Common Name of Substance: Other

Tightness Test Method: NN
Date Test: Not reported
Next Test Date: Not reported
Pipe Model: Not reported
Modified By: TRANSLAT
Last Modified: 03/04/2004

Equipment Records:

A00 - Tank Internal Protection - None
D02 - Pipe Type - Galvanized Steel
J02 - Dispenser - Suction Dispenser
I00 - Overfill - None
C00 - Pipe Location - No Piping
F00 - Pipe External Protection - None
G03 - Tank Secondary Containment - Vault (w/o access)
B00 - Tank External Protection - None
H00 - Tank Leak Detection - None

431 **CON EDISON MANHOLE M5273** **FINDS** **1010437565**
LIBERTY AVE & VERMONT ST **N/A**
BROOKLYN, NY 11201

FINDS:

Registry ID: 110031334036

Environmental Interest/Information System
RCRAInfo is a national information system that supports the Resource Conservation and Recovery Act (RCRA) program through the tracking of events and activities related to facilities that generate, transport, and treat, store, or dispose of hazardous waste. RCRAInfo allows RCRA program staff to track the notification, permit, compliance, and corrective action activities required under RCRA.

---

431 **CON EDISON MANHOLE M5273** **RCRA NonGen / NLR** **1010326692**
LIBERTY AVE & VERMONT ST **NY MANIFEST** **NYP004142550**
BROOKLYN, NY 11201

RCRA NonGen / NLR:
Date form received by agency: 11/17/2006
Facility name: CON EDISON MANHOLE M5273
Facility address: LIBERTY AVE & VERMONT ST
S OF & 18 FT W OF VERMONT
BROOKLYN, NY 11201
EPA ID: NYP004142550
Mailing address: 4 IRVING PL, RM 828
NEW YORK, NY 10003
Contact: DAVID DUKE
Contact address: 4 IRVING PL, RM 828
NEW YORK, NY 10003
Contact country: US
Contact telephone: (212) 580-8383
Contact email: Not reported
EPA Region: 02
Classification: Non-Generator
Description: Handler: Non-Generators do not presently generate hazardous waste

Handler Activities Summary:
U.S. importer of hazardous waste: No
Mixed waste (haz. and radioactive): No
Recycler of hazardous waste: No
Transporter of hazardous waste: No
Treater, storer or disposer of HW: No
Underground injection activity: No
On-site burner exemption: No
Furnace exemption: No
Used oil fuel burner: No
Used oil processor: No
User oil refiner: No
Used oil fuel marketer to burner: No
Used oil Specification marketer: No
Used oil transfer facility: No
Used oil transporter: No

Historical Generators:
Date form received by agency: 11/16/2006

CON EDISON MANHOLE M5273 (Continued) **1010326692**

Site name: CON EDISON
Classification: Not a generator, verified

Date form received by agency: 11/15/2006
Site name: CON EDISON
Classification: Unverified

Violation Status: No violations found

NY MANIFEST:
EPA ID: NYP004142550
Country: USA

Mailing Info:
Name: CONSOLIDATED EDISON
Contact: FRANKLIN MURRAY
Address: 4 IRVING PLACE RM 828
City/State/Zip: NEW YORK, NY 10003
Country: USA
Phone: 212-460-2808

Manifest:

Document ID: NYE1321011
Manifest Status: Not reported
Trans1 State ID: NYD006982359
Trans2 State ID: Not reported
Generator Ship Date: 06/01/2006
Trans1 Recv Date: 06/01/2006
Trans2 Recv Date: Not reported
TSD Site Recv Date: 06/02/2006
Part A Recv Date: Not reported
Part B Recv Date: Not reported
Generator EPA ID: NYP004142550
Trans1 EPA ID: 69526JR
Trans2 EPA ID: Not reported
TSDF ID: NYD077444263
Waste Code: B007 - OTHER MISCELLANEOUS PCB WASTES
Quantity: 00372
Units: K - Kilograms (2.2 pounds)
Number of Containers: 004
Container Type: DM - Metal drums, barrels
Handling Method: L Landfill.
Specific Gravity: 01.00
Year: 2006

---

432 **EAST NEW SERVICE CORPORATION** **NY UST** **U000417953**
36 SNEDIKER AVENUE **NY HIST UST** **N/A**
BROOKLYN, NY 11207

UST:
Id/Status: 2-344346 / Unregulated/Closed
Program Type: PBS
Region: STATE
DEC Region: 2
Expiration Date: 09/13/1999
UTM X: 592770.22242999997
UTM Y: 4503180.6616000002

EAST NEW SERVICE CORPORATION (Continued) **U000417953**

Site Type: Other

Affiliation Records:

Site Id: 16748
Affiliation Type: Facility Owner
Company Name: CLARENDON HOLDING COMPANY
Contact Type: Not reported
Contact Name: Not reported
Address1: 5381 KINGS HIGHWAY
Address2: Not reported
City: BROOKLYN
State: NY
Zip Code: 11203
Country Code: 001
Phone: (718) 629-6900
EMail: Not reported
Fax Number: Not reported
Modified By: TRANSLAT
Date Last Modified: 3/4/2004

Site Id: 16748
Affiliation Type: Mail Contact
Company Name: EAST NEW YORK SERVICE CORPORATION
Contact Type: Not reported
Contact Name: Not reported
Address1: 5381 KINGS HIGHWAY
Address2: Not reported
City: BROOKLYN
State: NY
Zip Code: 11203
Country Code: 001
Phone: (718) 629-6900
EMail: Not reported
Fax Number: Not reported
Modified By: TRANSLAT
Date Last Modified: 3/4/2004

Site Id: 16748
Affiliation Type: On-Site Operator
Company Name: EAST NEW SERVICE CORPORATION
Contact Type: Not reported
Contact Name: ANTHONY CURCIO
Address1: Not reported
Address2: Not reported
City: Not reported
State: NN
Zip Code: Not reported
Country Code: 001
Phone: (718) 342-6510
EMail: Not reported
Fax Number: Not reported
Modified By: TRANSLAT
Date Last Modified: 3/4/2004

Site Id: 16748
Affiliation Type: Emergency Contact
Company Name: CLARENDON HOLDING COMPANY
Contact Type: Not reported

EAST NEW SERVICE CORPORATION (Continued) **U000417953**

Contact Name:	ANTHONY CURCIO
Address1:	Not reported
Address2:	Not reported
City:	Not reported
State:	NN
Zip Code:	Not reported
Country Code:	001
Phone:	(718) 342-6510
EMail:	Not reported
Fax Number:	Not reported
Modified By:	TRANSLAT
Date Last Modified:	3/4/2004

Tank Info:

Tank Number:	001
Tank ID:	32551
Tank Status:	Closed - In Place
Material Name:	Closed - In Place
Capacity Gallons:	550
Install Date:	11/01/1994
Date Tank Closed:	07/01/1994
Registered:	True
Tank Location:	Underground
Tank Type:	Steel/carbon steel
Material Code:	0001
Common Name of Substance:	#2 Fuel Oil (On-Site Consumption)
Tightness Test Method:	NN
Date Test:	Not reported
Next Test Date:	Not reported
Pipe Model:	Not reported
Modified By:	TRANSLAT
Last Modified:	03/04/2004

Equipment Records:

A00 - Tank Internal Protection - None
D01 - Pipe Type - Steel/Carbon Steel/Iron
G00 - Tank Secondary Containment - None
J02 - Dispenser - Suction Dispenser
C00 - Pipe Location - No Piping
F00 - Pipe External Protection - None
I00 - Overfill - None
B00 - Tank External Protection - None
H00 - Tank Leak Detection - None

Tank Number:	002
Tank ID:	32552
Tank Status:	Closed - In Place
Material Name:	Closed - In Place
Capacity Gallons:	550
Install Date:	11/01/1994
Date Tank Closed:	07/01/1994
Registered:	True
Tank Location:	Underground
Tank Type:	Steel/carbon steel

EAST NEW SERVICE CORPORATION (Continued) **U000417953**

Material Code: 0001
Common Name of Substance: #2 Fuel Oil (On-Site Consumption)

Tightness Test Method: NN
Date Test: Not reported
Next Test Date: Not reported
Pipe Model: Not reported
Modified By: TRANSLAT
Last Modified: 03/04/2004

Equipment Records:

A00 - Tank Internal Protection - None
D01 - Pipe Type - Steel/Carbon Steel/Iron
G00 - Tank Secondary Containment - None
J02 - Dispenser - Suction Dispenser
C00 - Pipe Location - No Piping
F00 - Pipe External Protection - None
I00 - Overfill - None
B00 - Tank External Protection - None
H00 - Tank Leak Detection - None

Tank Number: 003
Tank ID: 48528
Tank Status: Closed - In Place
Material Name: Closed - In Place
Capacity Gallons: 550
Install Date: Not reported
Date Tank Closed: 05/01/1997
Registered: True
Tank Location: Underground
Tank Type: Steel/carbon steel
Material Code: 0008
Common Name of Substance: Diesel

Tightness Test Method: NN
Date Test: Not reported
Next Test Date: Not reported
Pipe Model: Not reported
Modified By: TRANSLAT
Last Modified: 03/04/2004

Equipment Records:

A00 - Tank Internal Protection - None
D02 - Pipe Type - Galvanized Steel
G00 - Tank Secondary Containment - None
J02 - Dispenser - Suction Dispenser
B01 - Tank External Protection - Painted/Asphalt Coating
C02 - Pipe Location - Underground/On-ground
F00 - Pipe External Protection - None
I00 - Overfill - None
H00 - Tank Leak Detection - None

Tank Number: 004
Tank ID: 48529
Tank Status: Closed - In Place
Material Name: Closed - In Place

EAST NEW SERVICE CORPORATION (Continued) **U000417953**

Capacity Gallons:	550
Install Date:	Not reported
Date Tank Closed:	05/01/1997
Registered:	True
Tank Location:	Underground
Tank Type:	Steel/carbon steel
Material Code:	0008
Common Name of Substance:	Diesel
Tightness Test Method:	NN
Date Test:	Not reported
Next Test Date:	Not reported
Pipe Model:	Not reported
Modified By:	TRANSLAT
Last Modified:	03/04/2004

Equipment Records:

A00 - Tank Internal Protection - None
D02 - Pipe Type - Galvanized Steel
G00 - Tank Secondary Containment - None
J02 - Dispenser - Suction Dispenser
B01 - Tank External Protection - Painted/Asphalt Coating
C02 - Pipe Location - Underground/On-ground
F00 - Pipe External Protection - None
I00 - Overfill - None
H00 - Tank Leak Detection - None

Tank Number:	005
Tank ID:	48530
Tank Status:	Closed - In Place
Material Name:	Closed - In Place
Capacity Gallons:	550
Install Date:	Not reported
Date Tank Closed:	05/01/1997
Registered:	True
Tank Location:	Underground
Tank Type:	Steel/carbon steel
Material Code:	0008
Common Name of Substance:	Diesel
Tightness Test Method:	NN
Date Test:	Not reported
Next Test Date:	Not reported
Pipe Model:	Not reported
Modified By:	TRANSLAT
Last Modified:	03/04/2004

Equipment Records:

B01 - Tank External Protection - Painted/Asphalt Coating
C02 - Pipe Location - Underground/On-ground
F00 - Pipe External Protection - None
A00 - Tank Internal Protection - None
D02 - Pipe Type - Galvanized Steel
G00 - Tank Secondary Containment - None
J02 - Dispenser - Suction Dispenser
I00 - Overfill - None
H00 - Tank Leak Detection - None

EAST NEW SERVICE CORPORATION (Continued) **U000417953**

Tank Number:	006
Tank ID:	48531
Tank Status:	Closed - In Place
Material Name:	Closed - In Place
Capacity Gallons:	550
Install Date:	Not reported
Date Tank Closed:	05/01/1997
Registered:	True
Tank Location:	Underground
Tank Type:	Steel/carbon steel
Material Code:	0008
Common Name of Substance:	Diesel
Tightness Test Method:	NN
Date Test:	Not reported
Next Test Date:	Not reported
Pipe Model:	Not reported
Modified By:	TRANSLAT
Last Modified:	03/04/2004

Equipment Records:

I00 - Overfill - None
A00 - Tank Internal Protection - None
D02 - Pipe Type - Galvanized Steel
G00 - Tank Secondary Containment - None
J02 - Dispenser - Suction Dispenser
B01 - Tank External Protection - Painted/Asphalt Coating
C02 - Pipe Location - Underground/On-ground
F00 - Pipe External Protection - None
H00 - Tank Leak Detection - None

Tank Number:	007
Tank ID:	48741
Tank Status:	Closed - In Place
Material Name:	Closed - In Place
Capacity Gallons:	3000
Install Date:	Not reported
Date Tank Closed:	05/01/1998
Registered:	True
Tank Location:	Underground
Tank Type:	Steel/carbon steel
Material Code:	0001
Common Name of Substance:	#2 Fuel Oil (On-Site Consumption)
Tightness Test Method:	NN
Date Test:	Not reported
Next Test Date:	Not reported
Pipe Model:	Not reported
Modified By:	TRANSLAT
Last Modified:	03/04/2004

Equipment Records:

A00 - Tank Internal Protection - None
D02 - Pipe Type - Galvanized Steel
G00 - Tank Secondary Containment - None
J02 - Dispenser - Suction Dispenser
B01 - Tank External Protection - Painted/Asphalt Coating

EAST NEW SERVICE CORPORATION (Continued) **U000417953**

C02 - Pipe Location - Underground/On-ground
F00 - Pipe External Protection - None
I00 - Overfill - None
H00 - Tank Leak Detection - None

HIST UST:

PBS Number:	2-344346
SPDES Number:	Not reported
Emergency Contact:	ANTHONY CURCIO
Emergency Telephone:	(718) 342-6510
Operator:	ANTHONY CURCIO
Operator Telephone:	(718) 342-6510
Owner Name:	CLARENDON HOLDING COMPANY
Owner Address:	5381 KINGS HIGHWAY
Owner City,St,Zip:	BROOKLYN, NY 11203
Owner Telephone:	(718) 629-6900
Owner Type:	Corporate/Commercial
Owner Subtype:	Not reported
Mailing Name:	EAST NEW YORK SERVICE CORPORATION
Mailing Address:	5381 KINGS HIGHWAY
Mailing Address 2:	Not reported
Mailing City,St,Zip:	BROOKLYN, NY 11203
Mailing Contact:	Not reported
Mailing Telephone:	(718) 629-6900
Owner Mark:	Second Owner
Facility Status:	2 - Unregulated by PBS (the total capacity is less than 1,101 gallons) and Subpart 360-14.
Facility Addr2:	36 SNEDIKER AVENUE
SWIS ID:	6101
Old PBS Number:	Not reported
Facility Type:	OTHER
Inspected Date:	Not reported
Inspector:	Not reported
Inspection Result:	Not reported
Federal ID:	Not reported
Certification Flag:	False
Certification Date:	11/08/1994
Expiration Date:	09/13/1999
Renew Flag:	False
Renewal Date:	Not reported
Total Capacity:	0
FAMT:	True
Facility Screen:	No Missing Data
Owner Screen:	No Missing Data
Tank Screen:	0
Dead Letter:	False
CBS Number:	Not reported
Town or City:	NEW YORK CITY
County Code:	61
Town or City:	01
Region:	2

Tank Id:	003
Tank Location:	UNDERGROUND
Tank Status:	Closed-In Place
Install Date:	Not reported
Capacity (gals):	550

EAST NEW SERVICE CORPORATION (Continued) **U000417953**

Product Stored:	DIESEL
Tank Type:	Steel/carbon steel
Tank Internal:	None
Tank External:	Painted/Asphalt Coating
Pipe Location:	Underground
Pipe Type:	GALVANIZED STEEL
Pipe Internal:	None
Pipe External:	None
Second Containment:	None
Leak Detection:	None
Overfill Prot:	None
Dispenser:	Suction
Date Tested:	Not reported
Next Test Date:	Not reported
Missing Data for Tank:	No Missing Data
Date Closed:	05/01/1997
Test Method:	Not reported
Deleted:	False
Updated:	True
Lat/long:	Not reported

Tank Id:	004
Tank Location:	UNDERGROUND
Tank Status:	Closed-In Place
Install Date:	Not reported
Capacity (gals):	550
Product Stored:	DIESEL
Tank Type:	Steel/carbon steel
Tank Internal:	None
Tank External:	Painted/Asphalt Coating
Pipe Location:	Underground
Pipe Type:	GALVANIZED STEEL
Pipe Internal:	None
Pipe External:	None
Second Containment:	None
Leak Detection:	None
Overfill Prot:	None
Dispenser:	Suction
Date Tested:	Not reported
Next Test Date:	Not reported
Missing Data for Tank:	No Missing Data
Date Closed:	05/01/1997
Test Method:	Not reported
Deleted:	False
Updated:	True
Lat/long:	Not reported

Tank Id:	005
Tank Location:	UNDERGROUND
Tank Status:	Closed-In Place
Install Date:	Not reported
Capacity (gals):	550
Product Stored:	DIESEL
Tank Type:	Steel/carbon steel
Tank Internal:	None

EAST NEW SERVICE CORPORATION (Continued) **U000417953**

Tank External:	Painted/Asphalt Coating
Pipe Location:	Underground
Pipe Type:	GALVANIZED STEEL
Pipe Internal:	None
Pipe External:	None
Second Containment:	None
Leak Detection:	None
Overfill Prot:	None
Dispenser:	Suction
Date Tested:	Not reported
Next Test Date:	Not reported
Missing Data for Tank:	No Missing Data
Date Closed:	05/01/1997
Test Method:	Not reported
Deleted:	False
Updated:	True
Lat/long:	Not reported

Tank Id:	006
Tank Location:	UNDERGROUND
Tank Status:	Closed-In Place
Install Date:	Not reported
Capacity (gals):	550
Product Stored:	DIESEL
Tank Type:	Steel/carbon steel
Tank Internal:	None
Tank External:	Painted/Asphalt Coating
Pipe Location:	Underground
Pipe Type:	GALVANIZED STEEL
Pipe Internal:	None
Pipe External:	None
Second Containment:	None
Leak Detection:	None
Overfill Prot:	None
Dispenser:	Suction
Date Tested:	Not reported
Next Test Date:	Not reported
Missing Data for Tank:	No Missing Data
Date Closed:	05/01/1997
Test Method:	Not reported
Deleted:	False
Updated:	True
Lat/long:	Not reported

Tank Id:	007
Tank Location:	UNDERGROUND
Tank Status:	Closed-In Place
Install Date:	Not reported
Capacity (gals):	3000
Product Stored:	NOS 1,2, OR 4 FUEL OIL
Tank Type:	Steel/carbon steel
Tank Internal:	None
Tank External:	Painted/Asphalt Coating
Pipe Location:	Underground
Pipe Type:	GALVANIZED STEEL

EAST NEW SERVICE CORPORATION (Continued) **U000417953**

Pipe Internal:	None
Pipe External:	None
Second Containment:	None
Leak Detection:	None
Overfill Prot:	None
Dispenser:	Suction
Date Tested:	Not reported
Next Test Date:	Not reported
Missing Data for Tank:	No Missing Data
Date Closed:	05/01/1998
Test Method:	Not reported
Deleted:	False
Updated:	True
Lat/long:	Not reported

---

433 **EDR US Hist Auto Stat** **1015369518**
2576 PITKIN AVE **N/A**
BROOKLYN, NY 11208

EDR Historical Auto Stations:

Name:	GOLDEN CROWN CAR SVCE
Year:	2011
Address:	2576 PITKIN AVE
Name:	GOLDEN CROWN CAR SVCE
Year:	2012
Address:	2576 PITKIN AVE

---

433 **EDR US Hist Auto Stat** **1015369324**
2571 PITKIN AVE **N/A**
BROOKLYN, NY 11208

EDR Historical Auto Stations:

Name:	MECHANIC INDEPENDENT GROUP CORP
Year:	2001
Address:	2571 PITKIN AVE

---

433 **EDR US Hist Auto Stat** **1015369759**
2580 PITKIN AVE **N/A**
BROOKLYN, NY 11208

EDR Historical Auto Stations:

Name:	PITKIN AUTO REPAIR
Year:	2000
Address:	2580 PITKIN AVE
Name:	PITKIN AUTO REPAIR
Year:	2001
Address:	2580 PITKIN AVE
Name:	PITKIN AUTO REPAIR
Year:	2002
Address:	2580 PITKIN AVE
Name:	PITKIN AUTO REPAIR

(Continued) **1015369759**

Year: 2003
Address: 2580 PITKIN AVE

Name: PITKIN AUTO REPAIR
Year: 2004
Address: 2580 PITKIN AVE

---

434 **EDR US Hist Auto Stat** **1015442171**
350 ELTON ST **N/A**
BROOKLYN, NY 11208

EDR Historical Auto Stations:
Name: STANLEY TRANSMISSION & IGNTN CO
Year: 2001
Address: 350 ELTON ST

---

435 **NYC FACILITY** **NY Spills** **S109206465**
72 WILLIAMS AVE **N/A**
BROOKLYN, NY

SPILLS:

Facility ID:	0804634
Facility Type:	ER
DER Facility ID:	350797
Site ID:	401576
DEC Region:	2
Spill Date:	7/23/2008
Spill Number/Closed Date:	0804634 / 7/28/2008
Spill Cause:	Other
Spill Class:	Possible release with minimal potential for fire or hazard or Known release with no damage. No DEC Response. No corrective action required.
SWIS:	2401
Investigator:	smsanges
Referred To:	Not reported
Reported to Dept:	7/23/2008
CID:	444
Water Affected:	SEWER
Spill Source:	Unknown
Spill Notifier:	Local Agency
Cleanup Ceased:	Not reported
Cleanup Meets Std:	False
Last Inspection:	Not reported
Recommended Penalty:	False
UST Trust:	False
Remediation Phase:	0
Date Entered In Computer:	7/23/2008
Spill Record Last Update:	7/28/2008
Spiller Name:	KEITH WILLIAMS
Spiller Company:	NYC FACILITY
Spiller Address:	72 WILLIAMS AVE
Spiller City,St,Zip:	BROOKLYN, NY
Spiller Company:	001
Contact Name:	KEITH WILLIAMS
Contact Phone:	(347) 672-6075
DEC Memo:	Not reported

NYC FACILITY (Continued) **S109206465**

Remarks: DUMPING WASTE WATER INTO SEWER AND LAND

Material:
Site ID: 401576
Operable Unit ID: 1158363
Operable Unit: 01
Material ID: 2149423
Material Code: 0060A
Material Name: WASTEWATER
Case No.: Not reported
Material FA: Other
Quantity: 0
Units: Gallons
Recovered: No
Resource Affected: Not reported
Oxygenate: False

Tank Test:

---

436 **EDR US Hist Auto Stat** **1015357640**
2432 DEAN ST **N/A**
BROOKLYN, NY 11233

EDR Historical Auto Stations:
Name: D & M AUTO BODY & REPAIR SHOP
Year: 2008
Address: 2432 DEAN ST

Name: D & M AUTO BODY & REPAIR
Year: 2011
Address: 2432 DEAN ST

Name: DEAN ST AUTOBODY & REPAIR
Year: 2012
Address: 2432 DEAN ST

---

436 **CON EDISON** **NY MANIFEST** **S117064728**
2425 DEAN ST **N/A**
BROOKLYN, NY 11233

NY MANIFEST:
EPA ID: NYP004572301
Country: USA

Mailing Info:
Name: CON EDISON
Contact: TOM TEELING
Address: 4 IRVING PLACE 15TH FLOOR
City/State/Zip: NEW YORK, NY 10003
Country: USA
Phone: Not reported

Manifest:

Document ID: Not reported

CON EDISON (Continued) **S117064728**

Manifest Status:	Not reported
Trans1 State ID:	NJD003812047
Trans2 State ID:	Not reported
Generator Ship Date:	06/21/2014
Trans1 Recv Date:	06/21/2014
Trans2 Recv Date:	Not reported
TSD Site Recv Date:	06/24/2014
Part A Recv Date:	Not reported
Part B Recv Date:	Not reported
Generator EPA ID:	NYP004572301
Trans1 EPA ID:	Not reported
Trans2 EPA ID:	Not reported
TSDF ID:	NJD991291105
Waste Code:	Not reported
Quantity:	500
Units:	P - Pounds
Number of Containers:	1
Container Type:	TT - Cargo tank, tank trucks
Handling Method:	T Chemical, physical, or biological treatment.
Specific Gravity:	1
Year:	2014
Manifest Tracking Num:	002502097GBF
Import Ind:	N
Export Ind:	N
Discr Quantity Ind:	N
Discr Type Ind:	N
Discr Residue Ind:	N
Discr Partial Reject Ind:	N
Discr Full Reject Ind:	N
Manifest Ref Num:	Not reported
Alt Fac RCRA Id:	Not reported
Alt Fac Sign Date:	Not reported
Mgmt Method Type Code:	H110

---

436 **CON EDISON SERVICE BOX: 19419** **RCRA NonGen / NLR** **1016971966**
2402 DEAN ST **NYP004457248**
BROOKLYN, NY 11233

RCRA NonGen / NLR:

Date form received by agency:	04/04/2014
Facility name:	CON EDISON SERVICE BOX: 19419
Facility address:	2402 DEAN ST BROOKLYN, NY 11233
EPA ID:	NYP004457248
Mailing address:	IRVING PL, 15TH FL NE NEW YORK, NY 10003
Contact:	THOMAS TEELING
Contact address:	Not reported Not reported
Contact country:	Not reported
Contact telephone:	(212) 460-3770
Contact email:	Not reported
EPA Region:	02
Classification:	Non-Generator
Description:	Handler: Non-Generators do not presently generate hazardous waste

Handler Activities Summary:

CON EDISON SERVICE BOX: 19419 (Continued) **1016971966**

U.S. importer of hazardous waste: No
Mixed waste (haz. and radioactive): No
Recycler of hazardous waste: No
Transporter of hazardous waste: No
Treater, storer or disposer of HW: No
Underground injection activity: No
On-site burner exemption: No
Furnace exemption: No
Used oil fuel burner: No
Used oil processor: No
User oil refiner: No
Used oil fuel marketer to burner: No
Used oil Specification marketer: No
Used oil transfer facility: No
Used oil transporter: No

Historical Generators:
Date form received by agency: 03/04/2014
Site name: CON EDISON SERVICE BOX: 19419
Classification: Conditionally Exempt Small Quantity Generator

Violation Status: No violations found

---

436 **CON ED** **NY MANIFEST** **S116294513**
2402 DEAN ST **N/A**
BROOKLYN, NY 11233

NY MANIFEST:
EPA ID: NYP004457248
Country: USA

Mailing Info:
Name: CON ED
Contact: TOM TEELING
Address: 4 IRVING PLACE - 15TH FLOOR
City/State/Zip: NEW YORK, NY 10003
Country: USA
Phone: 212-460-3770

Manifest:

Document ID: Not reported
Manifest Status: Not reported
Trans1 State ID: NJD003812047
Trans2 State ID: Not reported
Generator Ship Date: 03/04/2014
Trans1 Recv Date: 03/04/2014
Trans2 Recv Date: Not reported
TSD Site Recv Date: 03/05/2014
Part A Recv Date: Not reported
Part B Recv Date: Not reported
Generator EPA ID: NYP004457248
Trans1 EPA ID: Not reported
Trans2 EPA ID: Not reported
TSDF ID: NJD991291105
Waste Code: Not reported
Quantity: 50
Units: G - Gallons (liquids only)* (8.3 pounds)

CON ED (Continued) **S116294513**

Number of Containers:	1
Container Type:	TT - Cargo tank, tank trucks
Handling Method:	T Chemical, physical, or biological treatment.
Specific Gravity:	1
Year:	2014
Manifest Tracking Num:	002219925GBF
Import Ind:	N
Export Ind:	N
Discr Quantity Ind:	N
Discr Type Ind:	N
Discr Residue Ind:	N
Discr Partial Reject Ind:	N
Discr Full Reject Ind:	N
Manifest Ref Num:	Not reported
Alt Fac RCRA Id:	Not reported
Alt Fac Sign Date:	Not reported
Mgmt Method Type Code:	H110

---

436 **CON EDISON** **NY MANIFEST** **S117315576**
FRONT OF 2413 DEAN ST **N/A**
BROOKLYN, NY 11233

NY MANIFEST:

EPA ID:	NYP004627618
Country:	USA

Mailing Info:

Name:	CON EDISON
Contact:	CON EDISON
Address:	4 IRVING PL
Address 2:	15TH FL
City/State/Zip:	NEW YORK, NY 10003
Country:	USA
Phone:	Not reported

Manifest:

Document ID:	Not reported
Manifest Status:	Not reported
Trans1 State ID:	NJD003812047
Trans2 State ID:	Not reported
Generator Ship Date:	08/14/2014
Trans1 Recv Date:	08/14/2014
Trans2 Recv Date:	Not reported
TSD Site Recv Date:	08/18/2014
Part A Recv Date:	Not reported
Part B Recv Date:	Not reported
Generator EPA ID:	NYP004627618
Trans1 EPA ID:	Not reported
Trans2 EPA ID:	Not reported
TSDF ID:	NJD991291105
Waste Code:	Not reported
Quantity:	70
Units:	G - Gallons (liquids only)* (8.3 pounds)
Number of Containers:	1
Container Type:	TT - Cargo tank, tank trucks
Handling Method:	T Chemical, physical, or biological treatment.
Specific Gravity:	1

CON EDISON (Continued) **S117315576**

Year:	2014
Manifest Tracking Num:	002616376GBF
Import Ind:	N
Export Ind:	N
Discr Quantity Ind:	N
Discr Type Ind:	N
Discr Residue Ind:	N
Discr Partial Reject Ind:	N
Discr Full Reject Ind:	N
Manifest Ref Num:	Not reported
Alt Fac RCRA Id:	Not reported
Alt Fac Sign Date:	Not reported
Mgmt Method Type Code:	H110

---

436 **CON EDISON SERVICE BOX: 19417** **RCRA NonGen / NLR** **1016971968**
2403 DEAN ST **NYP004457263**
BROOKLYN, NY 11233

RCRA NonGen / NLR:

Date form received by agency:	04/04/2014
Facility name:	CON EDISON SERVICE BOX: 19417
Facility address:	2403 DEAN ST BROOKLYN, NY 11233
EPA ID:	NYP004457263
Mailing address:	IRVING PL, 15TH FL NE NEW YORK, NY 10003
Contact:	THOMAS TEELING
Contact address:	Not reported Not reported
Contact country:	Not reported
Contact telephone:	(212) 460-3770
Contact email:	Not reported
EPA Region:	02
Classification:	Non-Generator
Description:	Handler: Non-Generators do not presently generate hazardous waste

Handler Activities Summary:

U.S. importer of hazardous waste:	No
Mixed waste (haz. and radioactive):	No
Recycler of hazardous waste:	No
Transporter of hazardous waste:	No
Treater, storer or disposer of HW:	No
Underground injection activity:	No
On-site burner exemption:	No
Furnace exemption:	No
Used oil fuel burner:	No
Used oil processor:	No
User oil refiner:	No
Used oil fuel marketer to burner:	No
Used oil Specification marketer:	No
Used oil transfer facility:	No
Used oil transporter:	No

Historical Generators:

Date form received by agency:	03/04/2014
Site name:	CON EDISON SERVICE BOX: 19417
Classification:	Conditionally Exempt Small Quantity Generator

CON EDISON SERVICE BOX: 19417 (Continued) **1016971968**

Violation Status: No violations found

---

436 **CON ED** **NY MANIFEST** **S116294515**
2403 DEAN ST **N/A**
BROOKLYN, NY 11233

NY MANIFEST:
EPA ID: NYP004457263
Country: USA

Mailing Info:
Name: CON ED
Contact: TOM TEELING
Address: 4 IRVING PLACE - 15TH FLOOR
City/State/Zip: NEW YORK, NY 10003
Country: USA
Phone: 212-460-3770

Manifest:

Document ID: Not reported
Manifest Status: Not reported
Trans1 State ID: NJD003812047
Trans2 State ID: Not reported
Generator Ship Date: 03/04/2014
Trans1 Recv Date: 03/04/2014
Trans2 Recv Date: Not reported
TSD Site Recv Date: 03/05/2014
Part A Recv Date: Not reported
Part B Recv Date: Not reported
Generator EPA ID: NYP004457263
Trans1 EPA ID: Not reported
Trans2 EPA ID: Not reported
TSDF ID: NJD991291105
Waste Code: Not reported
Quantity: 100
Units: G - Gallons (liquids only)* (8.3 pounds)
Number of Containers: 1
Container Type: TT - Cargo tank, tank trucks
Handling Method: T Chemical, physical, or biological treatment.
Specific Gravity: 1
Year: 2014
Manifest Tracking Num: 002219924GBF
Import Ind: N
Export Ind: N
Discr Quantity Ind: N
Discr Type Ind: N
Discr Residue Ind: N
Discr Partial Reject Ind: N
Discr Full Reject Ind: N
Manifest Ref Num: Not reported
Alt Fac RCRA Id: Not reported
Alt Fac Sign Date: Not reported
Mgmt Method Type Code: H110

437 **DRUM RUN** **NY Spills** **S113819865**
305 JEROME ST **N/A**
BROOKLYN, NY

SPILLS:

Facility ID:	1304909
Facility Type:	ER
DER Facility ID:	440595
Site ID:	485456
DEC Region:	2
Spill Date:	8/6/2013
Spill Number/Closed Date:	1304909 / 8/12/2013
Spill Cause:	Unknown
Spill Class:	Possible release with minimal potential for fire or hazard or Known release with no damage. DEC Response. Willing Responsible Party. Corrective action taken.
SWIS:	2401
Investigator:	RMPIPER
Referred To:	Not reported
Reported to Dept:	8/6/2013
CID:	Not reported
Water Affected:	Not reported
Spill Source:	Unknown
Spill Notifier:	Other
Cleanup Ceased:	Not reported
Cleanup Meets Std:	False
Last Inspection:	Not reported
Recommended Penalty:	False
UST Trust:	False
Remediation Phase:	0
Date Entered In Computer:	8/6/2013
Spill Record Last Update:	8/12/2013
Spiller Name:	Not reported
Spiller Company:	UNKNOWN
Spiller Address:	Not reported
Spiller City,St,Zip:	NY
Spiller Company:	999
Contact Name:	JEREMY HELLER
Contact Phone:	(917) 576-8040
DEC Memo:	40 gal pumped on 8/8/13. Spill closed.
Remarks:	sludge/liquid mix - in drum - next to pole - need drum run

Material:

Site ID:	485456
Operable Unit ID:	1235119
Operable Unit:	01
Material ID:	2234291
Material Code:	0001A
Material Name:	#2 Fuel Oil
Case No.:	Not reported
Material FA:	Petroleum
Quantity:	Not reported
Units:	Not reported
Recovered:	Not reported
Resource Affected:	Not reported
Oxygenate:	False

Tank Test:

437 **KINGS RIDERS MOTOR SPORTS** **NY AST** **A100294695**
635 GLENMORE AVENUE **N/A**
BROOKLYN, NY 11207

AST:

Region:	STATE
DEC Region:	2
Site Status:	Active
Facility Id:	2-609685
Program Type:	PBS
UTM X:	594081.37977999996
UTM Y:	4503232.3161199996
Expiration Date:	08/25/2009
Site Type:	Apartment Building/Office Building

Affiliation Records:

Site Id:	59090
Affiliation Type:	Facility Owner
Company Name:	COSME A. MARTINEZ
Contact Type:	PRES
Contact Name:	COSME A. MARTINEZ
Address1:	635 GLENMORE AVE
Address2:	Not reported
City:	BROOKLYN
State:	NY
Zip Code:	11207
Country Code:	001
Phone:	(917) 578-2-197
EMail:	Not reported
Fax Number:	Not reported
Modified By:	NRLOMBAR
Date Last Modified:	8/25/2004

Site Id:	59090
Affiliation Type:	Mail Contact
Company Name:	KINGS RIDERS MOTOR SPORT
Contact Type:	Not reported
Contact Name:	CHUCHO OR ALEX
Address1:	635 GLENMORE AVENUE
Address2:	Not reported
City:	BROOKLYN
State:	NY
Zip Code:	11207
Country Code:	001
Phone:	(718) -827-1644
EMail:	Not reported
Fax Number:	Not reported
Modified By:	NRLOMBAR
Date Last Modified:	8/25/2004

Site Id:	59090
Affiliation Type:	On-Site Operator
Company Name:	KINGS RIDERS MOTOR SPORTS
Contact Type:	Not reported
Contact Name:	CHUCHO
Address1:	Not reported
Address2:	Not reported
City:	Not reported
State:	NN
Zip Code:	Not reported

KINGS RIDERS MOTOR SPORTS (Continued) **A100294695**

Country Code:	001
Phone:	(718) 827-1644
EMail:	Not reported
Fax Number:	Not reported
Modified By:	NRLOMBAR
Date Last Modified:	8/25/2004
Site Id:	59090
Affiliation Type:	Emergency Contact
Company Name:	COSME A. MARTINEZ
Contact Type:	Not reported
Contact Name:	ALEX
Address1:	Not reported
Address2:	Not reported
City:	Not reported
State:	NN
Zip Code:	Not reported
Country Code:	001
Phone:	(917) 578-2197
EMail:	Not reported
Fax Number:	Not reported
Modified By:	NRLOMBAR
Date Last Modified:	8/25/2004

Tank Info:

Tank Number:	001
Tank Id:	179907
Material Code:	0022
Common Name of Substance:	Waste Oil/Used Oil

Equipment Records:

A00 - Tank Internal Protection - None
B02 - Tank External Protection - Original Sacrificial Anode
H00 - Tank Leak Detection - None

Tank Location:	1
Tank Type:	Steel/Carbon Steel/Iron
Tank Status:	In Service
Pipe Model:	Not reported
Install Date:	Not reported
Capacity Gallons:	100
Tightness Test Method:	NN
Date Test:	Not reported
Next Test Date:	Not reported
Date Tank Closed:	Not reported
Register:	True
Modified By:	NRLOMBAR
Last Modified:	08/25/2004
Material Name:	Waste Oil/Used Oil

437 **EDR US Hist Auto Stat** **1015585705**
635 GLENMORE AVE **N/A**
BROOKLYN, NY 11207

EDR Historical Auto Stations:
Name: NELSON AUTO REPAIR
Year: 2004
Address: 635 GLENMORE AVE

---

438 **385 ESSEX STREET** **NY LTANKS** **S102960479**
385 ESSEX STREET **N/A**
BROOKLYN, NY

LTANKS:

Site ID:	245641
Spill Number/Closed Date:	9708809 / 6/17/1998
Spill Date:	10/22/1997
Spill Cause:	Tank Overfill
Spill Source:	Private Dwelling
Spill Class:	Known release with minimal potential for fire or hazard. DEC Response. Willing Responsible Party. Corrective action taken.
Cleanup Ceased:	Not reported
Cleanup Meets Standard:	True
SWIS:	2401
Investigator:	SIGONA
Referred To:	Not reported
Reported to Dept:	10/28/1997
CID:	204
Water Affected:	Not reported
Spill Notifier:	Local Agency
Last Inspection:	Not reported
Recommended Penalty:	False
UST Involvement:	False
Remediation Phase:	0
Date Entered In Computer:	10/28/1997
Spill Record Last Update:	6/17/1998
Spiller Name:	PAT TURTURRO
Spiller Company:	CLASSIC FUEL
Spiller Address:	9 WYTHE AVENUE
Spiller City,St,Zip:	BROOKLYN, NY
Spiller County:	001
Spiller Contact:	LISA HAUER
Spiller Phone:	(914) 592-3385
Spiller Extention:	Not reported
DEC Region:	2
DER Facility ID:	201736
DEC Memo:	Not reported
Remarks:	WENT INTO A DRYWELL ALSO

Material:

Site ID:	245641
Operable Unit ID:	1051891
Operable Unit:	01
Material ID:	330752
Material Code:	0001A
Material Name:	#2 Fuel Oil
Case No.:	Not reported
Material FA:	Petroleum
Quantity:	3

385 ESSEX STREET (Continued) **S102960479**

Units: Gallons
Recovered: No
Resource Affected: Not reported
Oxygenate: False

Tank Test:

---

439 **MANHOLE 67369** **NY Spills** **S106015172**
GLENMORE AVE/SCHENCK AV **N/A**
BROOKLYN, NY

SPILLS:
Facility ID: 0302886
Facility Type: ER
DER Facility ID: 163298
Site ID: 196014
DEC Region: 2
Spill Date: 6/17/2003
Spill Number/Closed Date: 0302886 / 8/20/2003
Spill Cause: Unknown
Spill Class: Known release with minimal potential for fire or hazard. DEC Response. Willing Responsible Party. Corrective action taken.
SWIS: 2401
Investigator: AERODRIG
Referred To: Not reported
Reported to Dept: 6/18/2003
CID: 199
Water Affected: Not reported
Spill Source: Commercial/Industrial
Spill Notifier: Responsible Party
Cleanup Ceased: Not reported
Cleanup Meets Std: False
Last Inspection: Not reported
Recommended Penalty: False
UST Trust: False
Remediation Phase: 0
Date Entered In Computer: 6/18/2003
Spill Record Last Update: 8/20/2003
Spiller Name: Not reported
Spiller Company: Not reported
Spiller Address: Not reported
Spiller City,St,Zip: ***Update***, ZZ
Spiller Company: 001
Contact Name: RON ELLIOTT
Contact Phone: (212) 580-6763
DEC Memo: Prior to Sept, 2004 data translation this spill Lead_DEC Field was "RODRIGUEZ"e2mis 1487756-17-03 1910 HRS P. CONTI # 14938 OS UG REPORTS WHILE GETTING TO DO INSPECTION FOR FUTURE FDR. 9B10 IN MH67369N/S GLENMORE AVE 25' W/O SCHENCK AVE HE FOUND APPROX 5 OZ UNKNOWN OIL , NO WATER. THERE WAS NO FIRE OR SMOKE AT THIS LOCATION. NO PRIVATE PROPERTY AFFECTED. NO INJURIES. HE SEES A CONCRETE SUMP IN STRUCTURE.THERE WAS NO SEWER CONNECTION OR EARTHEN SUMP. LIQUID SEEMS CONTAINED NO SEWERS OR WATERWAYS AFFECTED. HE TOOK A LIQUID SAMPLE AND REQUESTED EMERG PRIORITY FOR PCB SAMPLE RESULT. CLEANUP PENDING SAMPLE RESULTS. CHAIN OF CUSTODY # CC09535. HE PLACED E.S.TAG # 34179. NO PARKING MONDAY & THURS 0800 HRSTO 0930 HRS. LAZ # 04425LAB

MANHOLE 67369 (Continued) **S106015172**

RESULT RECEIVED 6/18/03 - 1038. 03-05051. 161 PPM. TJ - 50495ASTORIA OVER 50 TANKER ORDERED AT 1040. ENV OPS CREW DISPATCHED. TJ - 50495EPA # ISSUED: 6/18/03 - 1100. NYP 004 112 074. TJ - 504956/18/03=1155HRS INCIDENT WILL BE TAKEN OFF 24HRS DEC PROGRAM DUE TO SAMPLE RETURNING 161PPM .ALSO WILL NOT MEET24HR CLOCKUPDATE********** 6-18-03 23:19HRS E. WILLIAMS REPORTS, ENV OPERATIONS S. ADEDAPO, JONES AND D. WILLIAMSREMOVED TWO DRUMS OF DEBRIS AND 100 GALLONS OF LIQUID WAS PUMPED INTO AN OVER 50 TANKER FROM M67369, THEY SEALED THESUMP AND DOUBLE WASHED THE STRUCTURE. TWO EARTHERN SAMPLES WERE SENT TO THE LAB FOR ANALYSIS, THE STOP TAG WAS LEFTIN PLACE PENDING PCB RESULTS FROM THE SAMPLES. E. WILLIAMS. 6/19/03=1553HRS SAMPLE FROM SUMP RETURNED LSN-03-05082-001 & 002TAG# 34179 NEEDS TO BE REMOVED FOR INCIDENT TO BE CLOSED.MATRIX: SOIL COMPOSITEDESCRIPTION: SOIL FROM SUMP BOTTOMLOCATION: N/S GLENMORE AVE W/O SCHENCK AVESTRUCTURE: MANHOLE 67369 FEEDER ID:QC ID: 05-200306120853TEST DESCRIPTION RESULT UNIT METHODAroclor 1242 < 1.0 ppm EPA 608/8082Aroclor 1254 5.3 ppm EPA 608/8082Aroclor 1248 < 1.0 ppm EPA 608/8082Aroclor 1260 < 1.0 ppm EPA 608/8082TOTAL PCB 5 ppmMATRIX: SOIL COMPOSITEDESCRIPTION: SOIL FROM SUMP WALLLOCATION: N/S GLENMORE AVE W/O SCHENCK AVESTRUCTURE: MANHOLE 67369 FEEDER ID:QC ID: 05-200306120853TEST DESCRIPTION RESULT UNIT METHODAroclor 1242 < 1.0 ppm EPA 608/8082Aroclor 1254 5.2 ppm EPA 608/8082Aroclor 1248 < 1.0 ppm EPA 608/8082Aroclor 1260 < 1.0 ppm EPA 608/8082TOTAL PCB 5 ppm6/20/03 01:35 HRS. -- A. GLODOWSKI OF BROOKLYN ENV. OPS. REPORTS ENV. STOP TAG #34179 REMOVED. INCIDENT IS COMPLETE AS OF THIS

Remarks: 19 oz. of materal found in manhole - comming off 24hr remediationcon ed spill 148775 -- pcb count on testing shows 161 ppm

Material:

Site ID:	196014
Operable Unit ID:	870618
Operable Unit:	01
Material ID:	507332
Material Code:	0066A
Material Name:	UNKNOWN PETROLEUM
Case No.:	Not reported
Material FA:	Petroleum
Quantity:	1
Units:	Gallons
Recovered:	No
Resource Affected:	Not reported
Oxygenate:	False

Tank Test:

---

439 **CON EDISON** **NY MANIFEST** **S117315066**
GLENMORE AVE & SCHENCK AVE **N/A**
BROOKLYN, NY 11207

NY MANIFEST:

EPA ID:	NYP004621850
Country:	USA

Mailing Info:

Name:	CON EDISON
Contact:	TOM TEELING

CON EDISON (Continued) **S117315066**

Address: 4 IRVING PLACE 15TH FLOOR
City/State/Zip: NEW YORK, NY 10003
Country: USA
Phone: Not reported

Manifest:

Document ID: Not reported
Manifest Status: Not reported
Trans1 State ID: NJ0000027193
Trans2 State ID: Not reported
Generator Ship Date: 08/07/2014
Trans1 Recv Date: 08/07/2014
Trans2 Recv Date: Not reported
TSD Site Recv Date: 08/07/2014
Part A Recv Date: Not reported
Part B Recv Date: Not reported
Generator EPA ID: NYP004621850
Trans1 EPA ID: Not reported
Trans2 EPA ID: Not reported
TSDF ID: NJD002200046
Waste Code: Not reported
Quantity: 300
Units: G - Gallons (liquids only)* (8.3 pounds)
Number of Containers: 1
Container Type: TT - Cargo tank, tank trucks
Handling Method: T Chemical, physical, or biological treatment.
Specific Gravity: 1
Year: 2014
Manifest Tracking Num: 012775009JJK
Import Ind: N
Export Ind: N
Discr Quantity Ind: N
Discr Type Ind: N
Discr Residue Ind: N
Discr Partial Reject Ind: N
Discr Full Reject Ind: N
Manifest Ref Num: Not reported
Alt Fac RCRA Id: Not reported
Alt Fac Sign Date: Not reported
Mgmt Method Type Code: H110

---

439 **EDR US Hist Auto Stat** **1015563148**
590 GLENMORE AVE **N/A**
BROOKLYN, NY 11207

EDR Historical Auto Stations:
Name: CROWN HEIGHTS AUTO REPR & BODY
Year: 2011
Address: 590 GLENMORE AVE

Name: CROWN HEIGHTS AUTO REPR & BODY
Year: 2012
Address: 590 GLENMORE AVE

439 **LOT 1,TAXBLOCK 3980**
263 SCHENCK AVENUE
BROOKLYN, NY 11207

NY E DESIGNATION **S108983905**
N/A

E DESIGNATION:

Tax Lot(s):	1
E-No:	E-180
Effective Date:	7/25/2007
Satisfaction Date:	Not reported
Ceqr Number:	07DCP054K
Ulurp Number:	070387ZMK
Zoning Map No:	22b
Description:	Air Quality - HVAC fuel limited to natural gas
Borough Code:	BK
Community District:	305
Census Tract:	1150
Census Block:	1004
School District:	19
City Council District:	37
Fire Company:	L175
Health Area:	33
Police Precinct:	075
Zone District 1:	R5
Zone District 2:	Not reported
Commercial Overlay1:	Not reported
Commercial Overlay2:	Not reported
Special Purpose District1:	Not reported
Special Purpose District2:	Not reported
All Components1:	R5
All Components2:	Not reported
Split Boundary Indicator:	N
Building Class:	A1
Land Use Category:	01
Number of Easements:	0
Owner, Type of Code:	Not reported
Owner Name:	SHORE DELORES M
Lot Area:	000002500
Total Building Floor Area:	00000001218
Commercial Floor Area:	00000000000
Office Floor Area:	00000000000
Retail Floor Area:	00000000000
Garage Floor Area:	00000000000
Storage Floor Area:	00000000000
Factory Floor Area:	00000000000
Other Floor Area:	00000000000
Floor Area,Total Bld Source Code:	7
Number of Buildings:	00001
Number of Floors:	002.00
Residential Units:	00001
Non and Residential Units:	00001
Lot Frontage:	0025.00
Lot Depth:	0100.00
Building Frontage:	0021.00
Building Depth:	0025.00
Proximity Code:	1
Irregular Lot Code:	N
Lot Type:	5
Basement Type Grade:	2
Land Assessed Value:	00000000216

LOT 1,TAXBLOCK 3980 (Continued) **S108983905**

Total Assessed Value:	00000004042
Land Exempt Value:	00000000216
Total Exempt Value:	00000001430
Year Built:	1920
Year Built Code:	E
Year Altered1:	0000
Year Altered2:	0000
Historic District Name:	Not reported
Landmark Name:	Not reported
Built Floor Area Ratio-Far:	0000.49
Maximum Allowable Far:	01.25
Borough Code:	3
Borough Tax Block And Lot:	3039800001
Condominium Number:	00000
Census Tract 2:	1150
X Coordinate:	1015139
Y Coordinate:	0185075
Zoning Map:	17C
Sanborn Map:	308 004
Tax Map:	31303
E Designation No:	Not reported
Date of RPAD Data:	11/2005
Date of DCAS Data:	01/2006
Date of Zoning Data:	11/2005
Date of Major Property Data:	11/2005
Date of Landmark Data:	12/2005
Date of Base Map Data:	01/2006
Date of Mass Appraisal Data:	11/2005
Date of Political and Adm Data:	08/2005
Pluto-Base Map Indicator:	1

---

440 **CON EDISON** **NY MANIFEST** **S117061078**
422 CLEVELAND ST **N/A**
BROOKLYN, NY 11208

NY MANIFEST:

EPA ID:	NYP004533527
Country:	USA

Mailing Info:

Name:	CON EDISON
Contact:	TOM TEELING
Address:	4 IRVING PLACE 15TH FLOOR
City/State/Zip:	NEW YORK, NY 10003
Country:	USA
Phone:	Not reported

Manifest:

Document ID:	Not reported
Manifest Status:	Not reported
Trans1 State ID:	NJ0000027193
Trans2 State ID:	Not reported
Generator Ship Date:	05/15/2014
Trans1 Recv Date:	05/15/2014
Trans2 Recv Date:	Not reported
TSD Site Recv Date:	05/16/2014
Part A Recv Date:	Not reported

CON EDISON (Continued) **S117061078**

Part B Recv Date:	Not reported
Generator EPA ID:	NYP004533527
Trans1 EPA ID:	Not reported
Trans2 EPA ID:	Not reported
TSDF ID:	NJD002200046
Waste Code:	Not reported
Quantity:	50
Units:	G - Gallons (liquids only)* (8.3 pounds)
Number of Containers:	1
Container Type:	TT - Cargo tank, tank trucks
Handling Method:	T Chemical, physical, or biological treatment.
Specific Gravity:	1
Year:	2014
Manifest Tracking Num:	013246347JJK
Import Ind:	N
Export Ind:	N
Discr Quantity Ind:	N
Discr Type Ind:	N
Discr Residue Ind:	N
Discr Partial Reject Ind:	N
Discr Full Reject Ind:	N
Manifest Ref Num:	Not reported
Alt Fac RCRA Id:	Not reported
Alt Fac Sign Date:	Not reported
Mgmt Method Type Code:	H110

---

441 **148 PENNSYLVANIA AVENUE** **NY AST** **U003395528**
148 PENNSYLVANIA AVENUE **NY HIST AST** **N/A**
BROOKLYN, NY 11207

AST:

Region:	STATE
DEC Region:	2
Site Status:	Active
Facility Id:	2-600071
Program Type:	PBS
UTM X:	593271.51151999994
UTM Y:	4503119.3507500002
Expiration Date:	02/19/2013
Site Type:	Apartment Building/Office Building

Affiliation Records:

Site Id:	22058
Affiliation Type:	Mail Contact
Company Name:	J. WASSER & CO.
Contact Type:	Not reported
Contact Name:	JOE WASSER
Address1:	4502 18TH AVENUE
Address2:	SUITE 309
City:	BROOKLYN
State:	NY
Zip Code:	11204
Country Code:	001
Phone:	(347) 661-5485
EMail:	HELPMEJWASSER@YAHOO.COM
Fax Number:	Not reported
Modified By:	NRLOMBAR
Date Last Modified:	4/4/2013

148 PENNSYLVANIA AVENUE (Continued) **U003395528**

Site Id:	22058
Affiliation Type:	On-Site Operator
Company Name:	148 PENNSYLVANIA AVENUE
Contact Type:	Not reported
Contact Name:	JOE WASSER
Address1:	Not reported
Address2:	Not reported
City:	Not reported
State:	NN
Zip Code:	Not reported
Country Code:	001
Phone:	(718) 854-5205
EMail:	Not reported
Fax Number:	Not reported
Modified By:	dxliving
Date Last Modified:	4/1/2009

Site Id:	22058
Affiliation Type:	Emergency Contact
Company Name:	DUREN 4, LLC
Contact Type:	Not reported
Contact Name:	JOE WASSER
Address1:	Not reported
Address2:	Not reported
City:	Not reported
State:	NN
Zip Code:	Not reported
Country Code:	999
Phone:	(347) 661-5485
EMail:	Not reported
Fax Number:	Not reported
Modified By:	dxliving
Date Last Modified:	4/1/2009

Site Id:	22058
Affiliation Type:	Facility Owner
Company Name:	DUREM 4, LLC
Contact Type:	Not reported
Contact Name:	Not reported
Address1:	4502 18TH AVE., SUITE 309
Address2:	Not reported
City:	BROOKLYN
State:	NY
Zip Code:	11204
Country Code:	001
Phone:	(718) 854-5205
EMail:	Not reported
Fax Number:	Not reported
Modified By:	NRLOMBAR
Date Last Modified:	4/4/2013

Tank Info:

Tank Number:	001
Tank Id:	41235
Material Code:	0001
Common Name of Substance:	#2 Fuel Oil (On-Site Consumption)

148 PENNSYLVANIA AVENUE (Continued) **U003395528**

Equipment Records:

A00 - Tank Internal Protection - None
D00 - Pipe Type - No Piping
G00 - Tank Secondary Containment - None
J01 - Dispenser - Pressurized Dispenser
F00 - Pipe External Protection - None
H04 - Tank Leak Detection - Groundwater Well
I00 - Overfill - None
B00 - Tank External Protection - None
C01 - Pipe Location - Aboveground

Tank Location:	2
Tank Type:	Concrete
Tank Status:	In Service
Pipe Model:	Not reported
Install Date:	01/01/1998
Capacity Gallons:	1500
Tightness Test Method:	NN
Date Test:	Not reported
Next Test Date:	Not reported
Date Tank Closed:	Not reported
Register:	True
Modified By:	dxliving
Last Modified:	04/01/2009
Material Name:	#2 Fuel Oil (On-Site Consumption)

HIST AST:

PBS Number:	2-600071
SWIS Code:	6101
Operator:	JOHN VARVERIS
Facility Phone:	(718) 485-5443
Facility Addr2:	148 PENNSYLVANIA AVENUE
Facility Type:	APARTMENT BUILDING
Emergency:	MANUEL VARVERIS
Emergency Tel:	(516) 843-0188
Old PBSNO:	Not reported
Date Inspected:	Not reported
Inspector:	Not reported
Result of Inspection:	Not reported
Owner Name:	MANUEL VARVERIS
Owner Address:	P.O. BOX 181
Owner City,St,Zip:	PLAINVIEW, NY 11803
Federal ID:	Not reported
Owner Tel:	(516) 805-4156
Owner Type:	Private Resident
Owner Subtype:	Not reported
Mailing Contact:	MANUEL VARVERIS
Mailing Name:	P.O. BOX 181
Mailing Address:	Not reported
Mailing Address 2:	Not reported
Mailing City,St,Zip:	PLAINVIEW, NY 11803
Mailing Telephone:	(516) 367-4307
Owner Mark:	First Owner
Facility Status:	1 - Active PBS facility, i.e. total capacity of the PBS tanks is greater than 1,100 gallons, regardless if Subpart 360-14 tanks exist or not at the facility.
Certification Flag:	False

148 PENNSYLVANIA AVENUE (Continued) **U003395528**

Certification Date:	04/10/2001
Expiration:	05/14/2006
Renew Flag:	False
Renew Date:	Not reported
Total Capacity:	1500
FAMT:	True
Facility Screen:	No Missing Data
Owner Screen:	No Missing Data
Tank Screen:	Minor Data Missing
Dead Letter:	False
CBS Number:	Not reported
Town or City:	NEW YORK CITY
County Code:	61
Town or City Code:	01
Region:	2

Tank ID:	001
Tank Location:	ABOVEGROUND
Tank Status:	In Service
Install Date:	Not reported
Capacity (Gal):	1500
Product Stored:	NOS 1,2, OR 4 FUEL OIL
Tank Type:	Steel/carbon steel
Tank Internal:	9
Tank External:	09
Pipe Location:	Aboveground
Pipe Type:	STEEL/IRON
Pipe Internal:	Not reported
Pipe External:	Not reported
Tank Containment:	Diking
Leak Detection:	09
Overfill Protection:	06
Dispenser Method:	Suction
Date Tested:	Not reported
Next Test Date:	Not reported
Missing Data for Tank:	Minor Data Missing
Date Closed:	Not reported
Test Method:	Not reported
Deleted:	False
Updated:	True
SPDES Number:	Not reported
Lat/Long:	Not reported

---

441 **WILLIAM H. MAXWELL HS (K660)** **NY AST** **A100157705**
145 PENNSYLVANIA AVENUE **N/A**
BROOKLYN, NY 11207

AST:

Region:	STATE
DEC Region:	2
Site Status:	Active
Facility Id:	2-604350
Program Type:	PBS
UTM X:	593270.25754000002
UTM Y:	4503125.2323000003
Expiration Date:	12/13/2014
Site Type:	School

WILLIAM H. MAXWELL HS (K660) (Continued) **A100157705**

Affiliation Records:

Site Id:	26225
Affiliation Type:	Facility Owner
Company Name:	NEW YORK CITY DEP. OF EDUCATION
Contact Type:	MANAGER, FUEL DIVISION
Contact Name:	RAYMOND CORREA
Address1:	44-36 VERNON BOULEVARD
Address2:	Not reported
City:	LONG ISLAND CITY
State:	NY
Zip Code:	11101
Country Code:	001
Phone:	(718) 349-5738
EMail:	Not reported
Fax Number:	Not reported
Modified By:	CGFREEDM
Date Last Modified:	10/10/2014

Site Id:	26225
Affiliation Type:	Mail Contact
Company Name:	NEW YORK CITY DEP. OF EDUCATION
Contact Type:	MANAGER, FUEL DIVISION
Contact Name:	RAYMOND CORREA
Address1:	44-36 VERNON BOULEVARD
Address2:	Not reported
City:	LONG ISLAND CITY
State:	NY
Zip Code:	11101
Country Code:	001
Phone:	(718) 349-5738
EMail:	Not reported
Fax Number:	Not reported
Modified By:	CGFREEDM
Date Last Modified:	10/10/2014

Site Id:	26225
Affiliation Type:	On-Site Operator
Company Name:	WILLIAM H. MAXWELL HS
Contact Type:	Not reported
Contact Name:	PLANT OPERATIONS
Address1:	Not reported
Address2:	Not reported
City:	Not reported
State:	NN
Zip Code:	Not reported
Country Code:	001
Phone:	(718) 349-5400
EMail:	Not reported
Fax Number:	Not reported
Modified By:	KXTANG
Date Last Modified:	11/16/2004

Site Id:	26225
Affiliation Type:	Emergency Contact
Company Name:	NEW YORK CITY DEP. OF EDUCATION
Contact Type:	Not reported
Contact Name:	SCHOOL SAFETY

WILLIAM H. MAXWELL HS (K660) (Continued) **A100157705**

Address1:	Not reported
Address2:	Not reported
City:	Not reported
State:	NN
Zip Code:	Not reported
Country Code:	999
Phone:	(718) 935-3300
EMail:	Not reported
Fax Number:	Not reported
Modified By:	NRLOMBAR
Date Last Modified:	10/12/2011

Tank Info:

Tank Number:	001
Tank Id:	57434
Material Code:	0001
Common Name of Substance:	#2 Fuel Oil (On-Site Consumption)

Equipment Records:

A00 - Tank Internal Protection - None
D01 - Pipe Type - Steel/Carbon Steel/Iron
G02 - Tank Secondary Containment - Vault (w/access)
H99 - Tank Leak Detection - Other
J02 - Dispenser - Suction Dispenser
B01 - Tank External Protection - Painted/Asphalt Coating
I02 - Overfill - High Level Alarm
I04 - Overfill - Product Level Gauge (A/G)
L00 - Piping Leak Detection - None
C03 - Pipe Location - Aboveground/Underground Combination
E00 - Piping Secondary Containment - None
F01 - Pipe External Protection - Painted/Asphalt Coating
K00 - Spill Prevention - None

Tank Location:	3
Tank Type:	Steel/Carbon Steel/Iron
Tank Status:	In Service
Pipe Model:	Not reported
Install Date:	01/01/1997
Capacity Gallons:	8000
Tightness Test Method:	NN
Date Test:	Not reported
Next Test Date:	Not reported
Date Tank Closed:	Not reported
Register:	True
Modified By:	KXTANG
Last Modified:	11/16/2004
Material Name:	#2 Fuel Oil (On-Site Consumption)

441 **WILLIAM H. MAXWELL CAREER & TECHNICAL ED H.S.** **FINDS** **1011460300**
145 PENNSYLVANIA AVENUE **N/A**
BROOKLYN, NY 11207

FINDS:

Registry ID: 110036081450

Environmental Interest/Information System
FIS (New York - Facility Information System) is New York's Department of Environmental Conservation (DEC) information system for tracking environmental facility information found across the State.

---

441 **NYC DEPT OF EDUCATION - H S 660K WILLIAM MAXWELL H S** **RCRA-SQG** **1016974932**
145 PENNSYLVANIA AVE **NYR000213934**
BROOKLYN, NY 11207

RCRA-SQG:

Date form received by agency:	10/21/2014
Facility name:	NYC DEPT OF EDUCATION - H S 660K WILLIAM MAXWELL H S
Facility address:	145 PENNSYLVANIA AVE BROOKLYN, NY 11207
EPA ID:	NYR000213934
Mailing address:	THOMSON AVE LONG ISLAND CITY, NY 11101
Contact:	ALEXANDER LEMPERT
Contact address:	THOMSON AVE LONG ISLAND CITY, NY 11101
Contact country:	US
Contact telephone:	(718) 742-8501
Contact email:	ALEMPERT@NYCSCA.ORG
EPA Region:	02
Classification:	Small Small Quantity Generator
Description:	Handler: generates more than 100 and less than 1000 kg of hazardous waste during any calendar month and accumulates less than 6000 kg of hazardous waste at any time; or generates 100 kg or less of hazardous waste during any calendar month, and accumulates more than 1000 kg of hazardous waste at any time

Owner/Operator Summary:

Owner/operator name:	NYC DEPT OF EDUCATION
Owner/operator address:	THOMSON AVE LONG ISLAND CITY, 11101
Owner/operator country:	US
Owner/operator telephone:	(718) 472-8501
Legal status:	Municipal
Owner/Operator Type:	Owner
Owner/Op start date:	01/06/1913
Owner/Op end date:	Not reported
Owner/operator name:	NYC DEPT OF SCHOOL FACILITIES
Owner/operator address:	Not reported Not reported
Owner/operator country:	US
Owner/operator telephone:	Not reported
Legal status:	Municipal
Owner/Operator Type:	Operator
Owner/Op start date:	01/06/1913

NYC DEPT OF EDUCATION - H S 660K WILLIAM MAXWELL H S (Continued) **1016974932**

Owner/Op end date: Not reported

Handler Activities Summary:
U.S. importer of hazardous waste: No
Mixed waste (haz. and radioactive): No
Recycler of hazardous waste: No
Transporter of hazardous waste: No
Treater, storer or disposer of HW: No
Underground injection activity: No
On-site burner exemption: No
Furnace exemption: No
Used oil fuel burner: No
Used oil processor: No
User oil refiner: No
Used oil fuel marketer to burner: No
Used oil Specification marketer: No
Used oil transfer facility: No
Used oil transporter: No

Hazardous Waste Summary:
Waste code: B004
Waste name: B004

Waste code: B007
Waste name: B007

Violation Status: No violations found

---

441 **XFMR VAULT 748** **NY Spills** **S106969624**
PENNSYLVANIA AVE AND LIBE **N/A**
BROOKLYN, NY

SPILLS:
Facility ID: 0504373
Facility Type: ER
DER Facility ID: 295594
Site ID: 349135
DEC Region: 2
Spill Date: 7/12/2005
Spill Number/Closed Date: 0504373 / 8/18/2009
Spill Cause: Unknown
Spill Class: Known release with minimal potential for fire or hazard. DEC Response. Willing Responsible Party. Corrective action taken.
SWIS: 2401
Investigator: JMKRIMGO
Referred To: Not reported
Reported to Dept: 7/13/2005
CID: 62
Water Affected: Not reported
Spill Source: Unknown
Spill Notifier: Responsible Party
Cleanup Ceased: Not reported
Cleanup Meets Std: False
Last Inspection: Not reported
Recommended Penalty: False
UST Trust: False
Remediation Phase: 0
Date Entered In Computer: 7/13/2005

XFMR VAULT 748 (Continued) **S106969624**

Spill Record Last Update:	8/18/2009
Spiller Name:	ERTS
Spiller Company:	XFMR VAULT 748
Spiller Address:	PENNSYLVANIA AVE AND LIBE
Spiller City,St,Zip:	BROOKLYN, NY 10003
Spiller Company:	001
Contact Name:	ERTS
Contact Phone:	(216) 593-7153
DEC Memo:	08/18/09 - See eDocs for Con Ed report detailing cleanup and closure.159690. 7/12/05 - 1000. C. LUGO - 03594 - ENV OPS MECH, WHILE WORKING WITH THE BQE (ACCT: 88320), REPORTS FINDING APPROX 1 PT OF AN UNKNOWN OIL ON APPROX 100 GALS OF WATER IN TM748. SPILL IS CONTAINED. NO SEWERS OR WATERWAYS AFFECTED. NO FIRE OR SMOKE INVOLVED. NO INJURIES. NO PRIVATE PROPERTY AFFECTED. NO MOVEMENT IN THE WATER. NO SEWER CONNECTIONS. CANNOT VERIFY THE EXISTENCE OF ANY SUMPS OR DRAINS. HISTORICAL PCB COUNT OF UNIT IS 9 PPM DTD 7/31/95. BQE TO PRESSURE TEST UNIT. TAG # 48339 PLACED IN STRUCTURE. PCB SAMPLE TAKEN. CHAIN OF CUSTODY FORM # DD19449 FILLED OUT AND MARKED 'E' PRIORITY. CLEANUP PENDING LAB RESULT. TJ - 50495UPDATE: 7/12/05 - 1100. K. VAVALLO - O.S. - ENV. OPS., REPORTS TRANSFORMER PRESSURE TESTED AND HELD PRESSURE. TJ - 50495UPDATE 7-12-05 20:30 HRS. LAB SEQ# 05-06919-001 <1.0 PPM.UPDATE: 7/13/05 - 0700. DUE TO THE AMOUNT OF WORK LAST NIGHT WE WERE UNABLE TO GET TO THIS JOB. WE DO NOT HAVE ENOUGH TIME TO COMPLETE THIS ON THIS SHIFT. THIS INCIDENT IS NOW OFF THE 24 HR CLOCK. TJ - 50495
Remarks:	Approx 1 pint of unk oil on 100 gallons of water. Contained to xfmr vault. Recovery pending field crews. 159690

Material:

Site ID:	349135
Operable Unit ID:	1106766
Operable Unit:	01
Material ID:	2096084
Material Code:	0066A
Material Name:	UNKNOWN PETROLEUM
Case No.:	Not reported
Material FA:	Petroleum
Quantity:	0
Units:	Gallons
Recovered:	No
Resource Affected:	Not reported
Oxygenate:	False

Tank Test:

---

441 **NYCT - LIBERTY AVENUE STA - A/C LINE** **RCRA NonGen / NLR** **1001215530**
LIBERTY & GRANVILLE PAYNE AVE **NYR000046680**
BROOKLYN, NY 11207

RCRA NonGen / NLR:

Date form received by agency:	01/01/2007
Facility name:	NYCT - LIBERTY AVENUE STA - A/C LINE
Facility address:	LIBERTY & GRANVILLE PAYNE AVE BROOKLYN, NY 11207
EPA ID:	NYR000046680
Mailing address:	JAY ST ROOM 819 BROOKLYN, NY 11201

NYCT - LIBERTY AVENUE STA - A/C LINE (Continued) **1001215530**

Contact:	JAMES CRANDALL
Contact address:	JAY ST ROOM 819 BROOKLYN, NY 11201
Contact country:	US
Contact telephone:	(718) 243-4581
Contact email:	Not reported
EPA Region:	02
Classification:	Non-Generator
Description:	Handler: Non-Generators do not presently generate hazardous waste

Owner/Operator Summary:

Owner/operator name:	NEW YORK CITY TRANSIT
Owner/operator address:	370 JAY ST ROOM 819 BROOKLYN, NY 11201
Owner/operator country:	US
Owner/operator telephone:	(718) 243-4581
Legal status:	Other
Owner/Operator Type:	Owner
Owner/Op start date:	01/01/2001
Owner/Op end date:	Not reported

Owner/operator name:	NEW YORK CITY TRANSIT
Owner/operator address:	370 JAY ST ROOM 819 BROOKLYN, NY 11201
Owner/operator country:	US
Owner/operator telephone:	(718) 243-4581
Legal status:	Other
Owner/Operator Type:	Operator
Owner/Op start date:	01/01/2001
Owner/Op end date:	Not reported

Owner/operator name:	NEW YORK CITY TRANSIT
Owner/operator address:	370 JAY ST ROOM 819 BROOKLYN, NY 11201
Owner/operator country:	Not reported
Owner/operator telephone:	(718) 243-4581
Legal status:	Other
Owner/Operator Type:	Owner
Owner/Op start date:	Not reported
Owner/Op end date:	Not reported

Handler Activities Summary:

U.S. importer of hazardous waste:	No
Mixed waste (haz. and radioactive):	No
Recycler of hazardous waste:	No
Transporter of hazardous waste:	No
Treater, storer or disposer of HW:	No
Underground injection activity:	No
On-site burner exemption:	No
Furnace exemption:	No
Used oil fuel burner:	No
Used oil processor:	No
User oil refiner:	No
Used oil fuel marketer to burner:	No
Used oil Specification marketer:	No
Used oil transfer facility:	No

NYCT - LIBERTY AVENUE STA - A/C LINE (Continued) **1001215530**

Used oil transporter: No

Historical Generators:
Date form received by agency: 01/01/2006
Site name: NYCT - LIBERTY AVENUE STA - A/C LINE
Classification: Not a generator, verified

Date form received by agency: 06/11/2001
Site name: NYCT - LIBERTY AVENUE STA - A/C LINE
Classification: Small Quantity Generator

Date form received by agency: 02/18/1998
Site name: NYCTA-LIBERTY AVENUE ST
Classification: Large Quantity Generator

Date form received by agency: 11/10/1997
Site name: NYCT - LIBERTY AVENUE STA - A/C LINE
Classification: Large Quantity Generator

Hazardous Waste Summary:
Waste code: D000
Waste name: Not Defined

Waste code: D001
Waste name: IGNITABLE HAZARDOUS WASTES ARE THOSE WASTES WHICH HAVE A FLASHPOINT OF LESS THAN 140 DEGREES FAHRENHEIT AS DETERMINED BY A PENSKY-MARTENS CLOSED CUP FLASH POINT TESTER. ANOTHER METHOD OF DETERMINING THE FLASH POINT OF A WASTE IS TO REVIEW THE MATERIAL SAFETY DATA SHEET, WHICH CAN BE OBTAINED FROM THE MANUFACTURER OR DISTRIBUTOR OF THE MATERIAL. LACQUER THINNER IS AN EXAMPLE OF A COMMONLY USED SOLVENT WHICH WOULD BE CONSIDERED AS IGNITABLE HAZARDOUS WASTE.

Violation Status: No violations found

---

441 **NYCT - LIBERTY AVENUE STA - A/C LINE** **FINDS** **1016245575**
LIBERTY & GRANVILLE PAYNE AVE **N/A**
BROOKLYN, NY 11207

FINDS:

Registry ID: 110007908087

Environmental Interest/Information System
RCRAInfo is a national information system that supports the Resource Conservation and Recovery Act (RCRA) program through the tracking of events and activities related to facilities that generate, transport, and treat, store, or dispose of hazardous waste. RCRAInfo allows RCRA program staff to track the notification, permit, compliance, and corrective action activities required under RCRA.

442 **INLAND PAPER PRODUCTS & INLAND PAPER PRODUCTS CORP.** **FINDS** **1004571496**
200 BRADFORD ST. **N/A**
BROOKLYN, NY 11207

FINDS:

Registry ID: 110002093145

Environmental Interest/Information System
US EPA TRIS (Toxics Release Inventory System) contains information from facilities on the amounts of over 300 listed toxic chemicals that these facilities release directly to air, water, land, or that are transported off-site.

---

443 **477 LOGAN STREET** **NY AST** **A100292425**
477 LOGAN STREET **N/A**
BROOKLYN, NY 11208

AST:

Region:	STATE
DEC Region:	2
Site Status:	Active
Facility Id:	2-608354
Program Type:	PBS
UTM X:	594992.62152000004
UTM Y:	4503225.0384099996
Expiration Date:	02/24/2018
Site Type:	Apartment Building/Office Building

Affiliation Records:

Site Id:	30206
Affiliation Type:	Facility Owner
Company Name:	FRANTZ G REALTY CORP
Contact Type:	PRESIDENT
Contact Name:	FRANTZ GERMAIN
Address1:	76 MILLER AVENUE
Address2:	Not reported
City:	BROOKLYN
State:	NY
Zip Code:	11207
Country Code:	001
Phone:	(718) 277-1525
EMail:	Not reported
Fax Number:	Not reported
Modified By:	dxliving
Date Last Modified:	1/4/2008

Site Id:	30206
Affiliation Type:	Mail Contact
Company Name:	FRANTZ G REALTY CORP
Contact Type:	Not reported
Contact Name:	FRANTZ GERMAIN
Address1:	Not reported
Address2:	76 MILLER AVENUE
City:	BROOKLYN
State:	NY
Zip Code:	11207
Country Code:	001
Phone:	(718) 277-1525

477 LOGAN STREET (Continued) **A100292425**

EMail:	Not reported
Fax Number:	Not reported
Modified By:	TRANSLAT
Date Last Modified:	3/4/2004

Site Id:	30206
Affiliation Type:	On-Site Operator
Company Name:	477 LOGAN STREET
Contact Type:	Not reported
Contact Name:	JOSE RODRIGUEZ
Address1:	Not reported
Address2:	Not reported
City:	Not reported
State:	NN
Zip Code:	Not reported
Country Code:	001
Phone:	(718) 827-6393
EMail:	Not reported
Fax Number:	Not reported
Modified By:	TRANSLAT
Date Last Modified:	3/4/2004

Site Id:	30206
Affiliation Type:	Emergency Contact
Company Name:	FRANTZ G REALTY CORP
Contact Type:	Not reported
Contact Name:	FRANTZ GERMAIN
Address1:	Not reported
Address2:	Not reported
City:	Not reported
State:	NN
Zip Code:	Not reported
Country Code:	001
Phone:	(718) 235-0806
EMail:	Not reported
Fax Number:	Not reported
Modified By:	TRANSLAT
Date Last Modified:	3/4/2004

Tank Info:

Tank Number:	1
Tank Id:	65070
Material Code:	0001
Common Name of Substance:	#2 Fuel Oil (On-Site Consumption)

Equipment Records:

B00 - Tank External Protection - None
H00 - Tank Leak Detection - None
A00 - Tank Internal Protection - None
D00 - Pipe Type - No Piping
G00 - Tank Secondary Containment - None
J00 - Dispenser - None
C00 - Pipe Location - No Piping
F00 - Pipe External Protection - None
I00 - Overfill - None

477 LOGAN STREET (Continued) **A100292425**

Tank Location:	1
Tank Type:	Steel/Carbon Steel/Iron
Tank Status:	In Service
Pipe Model:	Not reported
Install Date:	01/13/1928
Capacity Gallons:	3000
Tightness Test Method:	NN
Date Test:	Not reported
Next Test Date:	Not reported
Date Tank Closed:	Not reported
Register:	True
Modified By:	dxliving
Last Modified:	01/04/2008
Material Name:	#2 Fuel Oil (On-Site Consumption)

---

444 **INLAND PAPER PRODUCTS CORP** **RCRA NonGen / NLR** **1000791497**
189 WYONA ST **FINDS** **NYD987030095**
BROOKLYN, NY 11207 **US AIRS**

RCRA NonGen / NLR:

Date form received by agency:	01/01/2007
Facility name:	INLAND PAPER PRODUCTS
Facility address:	189 WYNONA ST BROOKLYN, NY 11207
EPA ID:	NYD987030095
Mailing address:	PO BOX 137 BROOKLYN, NY 11207
Contact:	Not reported
Contact address:	PO BOX 137 BROOKLYN, NY 11207
Contact country:	US
Contact telephone:	Not reported
Contact email:	Not reported
EPA Region:	02
Classification:	Non-Generator
Description:	Handler: Non-Generators do not presently generate hazardous waste

Owner/Operator Summary:

Owner/operator name:	W E W CONTAINER
Owner/operator address:	PO BOX 137 BROOKLYN, NY 11207
Owner/operator country:	US
Owner/operator telephone:	(718) 827-8150
Legal status:	Private
Owner/Operator Type:	Operator
Owner/Op start date:	Not reported
Owner/Op end date:	Not reported

Owner/operator name:	W E W CONTAINER
Owner/operator address:	PO BOX 137 BROOKLYN, NY 11207
Owner/operator country:	US
Owner/operator telephone:	(718) 827-8150
Legal status:	Private
Owner/Operator Type:	Owner
Owner/Op start date:	Not reported
Owner/Op end date:	Not reported

INLAND PAPER PRODUCTS CORP (Continued) **1000791497**

Handler Activities Summary:
U.S. importer of hazardous waste: No
Mixed waste (haz. and radioactive): No
Recycler of hazardous waste: No
Transporter of hazardous waste: No
Treater, storer or disposer of HW: No
Underground injection activity: No
On-site burner exemption: No
Furnace exemption: No
Used oil fuel burner: No
Used oil processor: No
User oil refiner: No
Used oil fuel marketer to burner: No
Used oil Specification marketer: No
Used oil transfer facility: No
Used oil transporter: No

Historical Generators:
Date form received by agency: 01/01/2006
Site name: INLAND PAPER PRODUCTS
Classification: Not a generator, verified

Date form received by agency: 07/08/1999
Site name: INLAND PAPER PRODUCTS
Classification: Not a generator, verified

Date form received by agency: 03/17/1993
Site name: INLAND PAPER PRODUCTS
Classification: Small Quantity Generator

Hazardous Waste Summary:
Waste code: D001
Waste name: IGNITABLE HAZARDOUS WASTES ARE THOSE WASTES WHICH HAVE A FLASHPOINT OF LESS THAN 140 DEGREES FAHRENHEIT AS DETERMINED BY A PENSKY-MARTENS CLOSED CUP FLASH POINT TESTER. ANOTHER METHOD OF DETERMINING THE FLASH POINT OF A WASTE IS TO REVIEW THE MATERIAL SAFETY DATA SHEET, WHICH CAN BE OBTAINED FROM THE MANUFACTURER OR DISTRIBUTOR OF THE MATERIAL. LACQUER THINNER IS AN EXAMPLE OF A COMMONLY USED SOLVENT WHICH WOULD BE CONSIDERED AS IGNITABLE HAZARDOUS WASTE.

Waste code: F001
Waste name: THE FOLLOWING SPENT HALOGENATED SOLVENTS USED IN DEGREASING: TETRACHLOROETHYLENE, TRICHLOROETHYLENE, METHYLENE CHLORIDE, 1,1,1-TRICHLOROETHANE, CARBON TETRACHLORIDE, AND CHLORINATED FLUOROCARBONS; ALL SPENT SOLVENT MIXTURES/BLENDS USED IN DEGREASING CONTAINING, BEFORE USE, A TOTAL OF TEN PERCENT OR MORE (BY VOLUME) OF ONE OR MORE OF THE ABOVE HALOGENATED SOLVENTS OR THOSE SOLVENTS LISTED IN F002, F004, AND F005, AND STILL BOTTOMS FROM THE RECOVERY OF THESE SPENT SOLVENTS AND SPENT SOLVENT MIXTURES.

Waste code: F005
Waste name: THE FOLLOWING SPENT NON-HALOGENATED SOLVENTS: TOLUENE, METHYL ETHYL KETONE, CARBON DISULFIDE, ISOBUTANOL, PYRIDINE, BENZENE, 2-ETHOXYETHANOL, AND 2-NITROPROPANE; ALL SPENT SOLVENT MIXTURES/BLENDS CONTAINING, BEFORE USE, A TOTAL OF TEN PERCENT OR MORE (BY VOLUME) OF ONE OR MORE OF THE ABOVE NON-HALOGENATED SOLVENTS OR THOSE SOLVENTS

INLAND PAPER PRODUCTS CORP (Continued) **1000791497**

LISTED IN F001, F002, OR F004; AND STILL BOTTOMS FROM THE RECOVERY OF THESE SPENT SOLVENTS AND SPENT SOLVENT MIXTURES.

Violation Status: No violations found

FINDS:

Registry ID: 110004502002

Environmental Interest/Information System

AFS (Aerometric Information Retrieval System (AIRS) Facility Subsystem) replaces the former Compliance Data System (CDS), the National Emission Data System (NEDS), and the Storage and Retrieval of Aerometric Data (SAROAD). AIRS is the national repository for information concerning airborne pollution in the United States. AFS is used to track emissions and compliance data from industrial plants. AFS data are utilized by states to prepare State Implementation Plans to comply with regulatory programs and by EPA as an input for the estimation of total national emissions. AFS is undergoing a major redesign to support facility operating permits required under Title V of the Clean Air Act.

RCRAInfo is a national information system that supports the Resource Conservation and Recovery Act (RCRA) program through the tracking of events and activities related to facilities that generate, transport, and treat, store, or dispose of hazardous waste. RCRAInfo allows RCRA program staff to track the notification, permit, compliance, and corrective action activities required under RCRA.

FIS (New York - Facility Information System) is New York's Department of Environmental Conservation (DEC) information system for tracking environmental facility information found across the State.

Registry ID: 110057209033

Environmental Interest/Information System

OSHA ESTABLISHMENT

AIRS (AFS):

Airs Minor Details:

EPA plant ID:	110004502002
Plant name:	INLAND PAPER PRODUCTS
Plant address:	189 WYONA STREET BROOKLYN, NY 11207
County:	KINGS
Region code:	02
Dunn & Bradst #:	001358126
Air quality cntrl region:	043
Sic code:	2671
Sic code desc:	Not reported
North Am. industrial classf:	Not reported
NAIC code description:	Not reported
Default compliance status:	IN COMPLIANCE WITH PROCEDURAL REQUIREMENTS
Default classification:	POTENTIAL UNCONTROLLED EMISSIONS < 100 TONS/YEAR
Govt facility:	ALL OTHER FACILITIES NOT OWNED OR OPERATED BY A FEDERAL, STATE, OR

INLAND PAPER PRODUCTS CORP (Continued) **1000791497**

LOCAL GOVERNMENT
Current HPV: Not reported

Compliance and Enforcement Major Issues:
Air program: Not reported
National action type: Not reported
Date achieved: Not reported
Penalty amount: Not reported

Historical Compliance Minor Sources:
State compliance status: IN COMPLIANCE WITH PROCEDURAL REQUIREMENTS
Hist compliance date: 1402
Air prog code hist file: SIP SOURCE

State compliance status: IN COMPLIANCE WITH PROCEDURAL REQUIREMENTS
Hist compliance date: 1304
Air prog code hist file: SIP SOURCE

State compliance status: IN COMPLIANCE WITH PROCEDURAL REQUIREMENTS
Hist compliance date: 1303
Air prog code hist file: SIP SOURCE

State compliance status: IN COMPLIANCE WITH PROCEDURAL REQUIREMENTS
Hist compliance date: 1301
Air prog code hist file: SIP SOURCE

State compliance status: IN COMPLIANCE WITH PROCEDURAL REQUIREMENTS
Hist compliance date: 1203
Air prog code hist file: SIP SOURCE

State compliance status: IN COMPLIANCE WITH PROCEDURAL REQUIREMENTS
Hist compliance date: 1202
Air prog code hist file: SIP SOURCE

State compliance status: IN COMPLIANCE WITH PROCEDURAL REQUIREMENTS
Hist compliance date: 1104
Air prog code hist file: SIP SOURCE

State compliance status: IN COMPLIANCE WITH PROCEDURAL REQUIREMENTS
Hist compliance date: 1403
Air prog code hist file: SIP SOURCE

State compliance status: IN COMPLIANCE WITH PROCEDURAL REQUIREMENTS
Hist compliance date: 1401
Air prog code hist file: SIP SOURCE

State compliance status: IN COMPLIANCE WITH PROCEDURAL REQUIREMENTS
Hist compliance date: 1302
Air prog code hist file: SIP SOURCE

State compliance status: IN COMPLIANCE WITH PROCEDURAL REQUIREMENTS
Hist compliance date: 1204
Air prog code hist file: SIP SOURCE

State compliance status: IN COMPLIANCE WITH PROCEDURAL REQUIREMENTS

INLAND PAPER PRODUCTS CORP (Continued) **1000791497**

Hist compliance date: 1201
Air prog code hist file: SIP SOURCE

Compliance & Violation Data by Minor Sources:
Air program code: SIP SOURCE
Plant air program pollutant: Not reported
Default pollutant classification: POTENTIAL UNCONTROLLED EMISSIONS < 100 TONS/YEAR
Def. poll. compliance status: IN COMPLIANCE WITH PROCEDURAL REQUIREMENTS
Def. attainment/non attnmnt: ATTAINMENT AREA FOR GIVEN POLLUTANT
Repeat violator date: Not reported
Turnover compliance: Not reported

Air program code: SIP SOURCE
Plant air program pollutant: VOLATILE ORGANIC COMPOUNDS
Default pollutant classification: POTENTIAL UNCONTROLLED EMISSIONS < 100 TONS/YEAR
Def. poll. compliance status: IN COMPLIANCE WITH PROCEDURAL REQUIREMENTS
Def. attainment/non attnmnt: Not reported
Repeat violator date: Not reported
Turnover compliance: Not reported

---

445 **MANHOLE 67165** **NY Spills** **S105057180**
GEORGIA AVE/LIBERTY AVE **N/A**
BROOKLYN, NY

SPILLS:
Facility ID: 0101416
Facility Type: ER
DER Facility ID: 235090
Site ID: 290325
DEC Region: 2
Spill Date: 5/6/2001
Spill Number/Closed Date: 0101416 / 6/19/2001
Spill Cause: Equipment Failure
Spill Class: Known release with minimal potential for fire or hazard. DEC Response. Willing Responsible Party. Corrective action taken.
SWIS: 2401
Investigator: JHOCONNE
Referred To: Not reported
Reported to Dept: 5/6/2001
CID: 199
Water Affected: Not reported
Spill Source: Commercial/Industrial
Spill Notifier: Responsible Party
Cleanup Ceased: Not reported
Cleanup Meets Std: False
Last Inspection: Not reported
Recommended Penalty: False
UST Trust: False
Remediation Phase: 0
Date Entered In Computer: 5/6/2001
Spill Record Last Update: 6/20/2001
Spiller Name: Not reported
Spiller Company: Not reported
Spiller Address: Not reported
Spiller City,St,Zip: ***Update***, ZZ
Spiller Company: 001
Contact Name: JIM FOX

MANHOLE 67165 (Continued) **S105057180**

Contact Phone: (212) 580-6763
DEC Memo: Prior to Sept, 2004 data translation this spill Lead_DEC Field was "O'CONNELL"
Remarks: BLOWN JOINT ON A CABLE - CAUSED APPROX 1 1/2 GAL TO LEAK OUT - NO SEWERS INVOLVED - CON ED # 136885 - SAMPLES TAKEN AND THANCLEAN UP WILL START

Material:
Site ID: 290325
Operable Unit ID: 840237
Operable Unit: 01
Material ID: 537119
Material Code: 0541A
Material Name: DIELECTRIC FLUID
Case No.: Not reported
Material FA: Petroleum
Quantity: 2
Units: Gallons
Recovered: No
Resource Affected: Not reported
Oxygenate: False

Tank Test:

---

445 **CON EDISON MANHOLE 65391** **RCRA NonGen / NLR** **1010327728**
GEORGIA AVE & LIBERTY AVE **NY MANIFEST** **NYP004148383**
BROOKLYN, NY 11207

RCRA NonGen / NLR:
Date form received by agency: 04/11/2007
Facility name: CON EDISON MANHOLE 65391
Facility address: GEORGIA AVE & LIBERTY AVE
BROOKLYN, NY 11207
EPA ID: NYP004148383
Mailing address: 4 IRVING PL, RM 828
NEW YORK, NY 10003
Contact: THOMAS COLUMBIA
Contact address: 4 IRVING PL, RM 828
NEW YORK, NY 10003
Contact country: US
Contact telephone: (718) 204-4236
Contact email: Not reported
EPA Region: 02
Classification: Non-Generator
Description: Handler: Non-Generators do not presently generate hazardous waste

Handler Activities Summary:
U.S. importer of hazardous waste: No
Mixed waste (haz. and radioactive): No
Recycler of hazardous waste: No
Transporter of hazardous waste: No
Treater, storer or disposer of HW: No
Underground injection activity: No
On-site burner exemption: No
Furnace exemption: No
Used oil fuel burner: No

CON EDISON MANHOLE 65391 (Continued) **1010327728**

Used oil processor: No
User oil refiner: No
Used oil fuel marketer to burner: No
Used oil Specification marketer: No
Used oil transfer facility: No
Used oil transporter: No

Historical Generators:
Date form received by agency: 04/10/2007
Site name: CON EDISON
Classification: Not a generator, verified

Date form received by agency: 04/09/2007
Site name: CON EDISON
Classification: Unverified

Violation Status: No violations found

NY MANIFEST:
EPA ID: NYP004148383
Country: USA

Mailing Info:
Name: CONSOLIDATED EDISON
Contact: FRANKLYN MURRAY
Address: 4 IRVING PL RM 828
City/State/Zip: NEW YORK, NY 10003
Country: USA
Phone: 212-460-2808

Manifest:

Document ID: Not reported
Manifest Status: Not reported
Trans1 State ID: NYD006982359
Trans2 State ID: Not reported
Generator Ship Date: 02/27/2007
Trans1 Recv Date: 02/27/2007
Trans2 Recv Date: Not reported
TSD Site Recv Date: 02/28/2007
Part A Recv Date: Not reported
Part B Recv Date: Not reported
Generator EPA ID: NYP004148383
Trans1 EPA ID: Not reported
Trans2 EPA ID: Not reported
TSDF ID: NYD077444263
Waste Code: Not reported
Quantity: 100
Units: K - Kilograms (2.2 pounds)
Number of Containers: 1
Container Type: DM - Metal drums, barrels
Handling Method: L Landfill.
Specific Gravity: 1
Year: 2007
Manifest Tracking Num: 001450466FLE
Import Ind: N
Export Ind: N

CON EDISON MANHOLE 65391 (Continued) **1010327728**

Discr Quantity Ind:	N
Discr Type Ind:	N
Discr Residue Ind:	N
Discr Partial Reject Ind:	N
Discr Full Reject Ind:	N
Manifest Ref Num:	Not reported
Alt Fac RCRA Id:	Not reported
Alt Fac Sign Date:	Not reported
Mgmt Method Type Code:	H141

---

445 **ENVIROGREEN SERVICES INC** **RCRA NonGen / NLR** **1014399295**
107 GEORGIA AVE - SUITE B **NYR000173799**
BROOKLYN, NY 11207

RCRA NonGen / NLR:

Date form received by agency:	03/31/2010
Facility name:	ENVIROGREEN SERVICES INC
Facility address:	107 GEORGIA AVE - SUITE B BROOKLYN, NY 11207
EPA ID:	NYR000173799
Mailing address:	GEORGIA AVE - SUITE B BROOKLYN, NY 11207
Contact:	RON P WEBER
Contact address:	GEORGIA AVE - SUITE B BROOKLYN, NY 11207
Contact country:	US
Contact telephone:	(718) 495-5604
Contact email:	RWEBER220@GMAIL.COM
EPA Region:	02
Classification:	Non-Generator
Description:	Handler: Non-Generators do not presently generate hazardous waste

Owner/Operator Summary:

Owner/operator name:	JANA HOLDING CORP
Owner/operator address:	GEORGIA AVE BROOKLYN, NY 11207
Owner/operator country:	US
Owner/operator telephone:	(718) 495-4747
Legal status:	Private
Owner/Operator Type:	Owner
Owner/Op start date:	11/13/1995
Owner/Op end date:	Not reported
Owner/operator name:	ENVIROGREEN SERVICES INC
Owner/operator address:	Not reported Not reported
Owner/operator country:	Not reported
Owner/operator telephone:	Not reported
Legal status:	Private
Owner/Operator Type:	Operator
Owner/Op start date:	10/20/2009
Owner/Op end date:	Not reported

Handler Activities Summary:

U.S. importer of hazardous waste:	No
Mixed waste (haz. and radioactive):	No
Recycler of hazardous waste:	No

ENVIROGREEN SERVICES INC (Continued) **1014399295**

Transporter of hazardous waste:	No
Treater, storer or disposer of HW:	No
Underground injection activity:	No
On-site burner exemption:	No
Furnace exemption:	No
Used oil fuel burner:	No
Used oil processor:	No
User oil refiner:	No
Used oil fuel marketer to burner:	No
Used oil Specification marketer:	No
Used oil transfer facility:	No
Used oil transporter:	Yes

Universal Waste Summary:

Waste type:	Batteries
Accumulated waste on-site:	No
Generated waste on-site:	Not reported
Waste type:	Lamps
Accumulated waste on-site:	No
Generated waste on-site:	Not reported
Waste type:	Pesticides
Accumulated waste on-site:	No
Generated waste on-site:	Not reported
Waste type:	Thermostats
Accumulated waste on-site:	No
Generated waste on-site:	Not reported
Violation Status:	No violations found

---

445 **FILTA CLEAN CO INC THE** **RCRA NonGen / NLR** **1010566214**
107 GEORGIA AVE **FINDS** **NYR000147991**
BROOKLYN, NY 11208

RCRA NonGen / NLR:

Date form received by agency:	07/13/2007
Facility name:	FILTA CLEAN CO INC THE
Facility address:	107 GEORGIA AVE BROOKLYN, NY 11208
EPA ID:	NYR000147991
Mailing address:	GEORGIA AVE BROOKLYN, NY 11208
Contact:	TOMMY WEBER
Contact address:	GEORGIA AVE BROOKLYN, NY 11208
Contact country:	US
Contact telephone:	(718) 495-4747
Contact email:	FILTACLEAN@AOL.COM
EPA Region:	02
Classification:	Non-Generator
Description:	Handler: Non-Generators do not presently generate hazardous waste

Owner/Operator Summary:

Owner/operator name:	THE FILTA CLEAN CO
Owner/operator address:	Not reported Not reported

FILTA CLEAN CO INC THE (Continued) **1010566214**

Owner/operator country: Not reported
Owner/operator telephone: Not reported
Legal status: Private
Owner/Operator Type: Operator
Owner/Op start date: 11/13/1995
Owner/Op end date: Not reported

Owner/operator name: JANA HOLDING
Owner/operator address: Not reported
Not reported
Owner/operator country: Not reported
Owner/operator telephone: Not reported
Legal status: Private
Owner/Operator Type: Owner
Owner/Op start date: 11/13/1995
Owner/Op end date: Not reported

Handler Activities Summary:
U.S. importer of hazardous waste: No
Mixed waste (haz. and radioactive): No
Recycler of hazardous waste: No
Transporter of hazardous waste: No
Treater, storer or disposer of HW: No
Underground injection activity: No
On-site burner exemption: No
Furnace exemption: No
Used oil fuel burner: No
Used oil processor: No
User oil refiner: No
Used oil fuel marketer to burner: No
Used oil Specification marketer: No
Used oil transfer facility: No
Used oil transporter: Yes

Historical Generators:
Date form received by agency: 07/12/2007
Site name: FILTA CLEAN CO INC THE
Classification: Not a generator, verified

Violation Status: No violations found

FINDS:

Registry ID: 110019404660

Environmental Interest/Information System
AFS (Aerometric Information Retrieval System (AIRS) Facility Subsystem) replaces the former Compliance Data System (CDS), the National Emission Data System (NEDS), and the Storage and Retrieval of Aerometric Data (SAROAD). AIRS is the national repository for information concerning airborne pollution in the United States. AFS is used to track emissions and compliance data from industrial plants. AFS data are utilized by states to prepare State Implementation Plans to comply with regulatory programs and by EPA as an input for the estimation of total national emissions. AFS is undergoing a major redesign to support facility operating permits required under Title V of the Clean Air Act.

FILTA CLEAN CO INC THE (Continued) **1010566214**

FIS (New York - Facility Information System) is New York's Department of Environmental Conservation (DEC) information system for tracking environmental facility information found across the State.

---

446 **DRUM RUN** **NY Spills** **S109063338**
LIBERTY AVE/SHEEFIELD AV **N/A**
BROOKLYN, NY

SPILLS:

Facility ID:	0802313
Facility Type:	ER
DER Facility ID:	347785
Site ID:	398425
DEC Region:	2
Spill Date:	5/29/2008
Spill Number/Closed Date:	0802313 / 6/20/2008
Spill Cause:	Abandoned Drums
Spill Class:	Not reported
SWIS:	2401
Investigator:	HRAHMED
Referred To:	Not reported
Reported to Dept:	5/29/2008
CID:	74
Water Affected:	Not reported
Spill Source:	Unknown
Spill Notifier:	Fire Department
Cleanup Ceased:	Not reported
Cleanup Meets Std:	False
Last Inspection:	Not reported
Recommended Penalty:	False
UST Trust:	False
Remediation Phase:	0
Date Entered In Computer:	5/30/2008
Spill Record Last Update:	6/20/2008
Spiller Name:	Not reported
Spiller Company:	Not reported
Spiller Address:	Not reported
Spiller City,St,Zip:	ZZ -
Spiller Company:	001
Contact Name:	XI CHEN
Contact Phone:	(646) 763-2597
DEC Memo:	06/20/08-Hasan Ahmed- One 55 gallon steel drum was found and pumped out. Notified Dept. of Sanitation to pickup the empty drums on 06/18/2008.This case is closed.
Remarks:	5 - 5 gallon containers - black waste oildumped into a 30 gallon metal drum and sealed itFDNY put down speedy dry for minor spill next to drums

Material:

Site ID:	398425
Operable Unit ID:	1155311
Operable Unit:	01
Material ID:	2146175
Material Code:	0022
Material Name:	Waste Oil/Used Oil
Case No.:	Not reported
Material FA:	Petroleum

DRUM RUN (Continued) **S109063338**

Quantity: 20
Units: Gallons
Recovered: 20
Resource Affected: Not reported
Oxygenate: False

Tank Test:

---

446 **SIDEWALK** **NY Spills** **S109063333**
SHEFFIELD AVE. / LIBERTY **N/A**
BROOKLYN, NY

SPILLS:
Facility ID: 0802308
Facility Type: ER
DER Facility ID: 347781
Site ID: 398420
DEC Region: 2
Spill Date: 5/29/2008
Spill Number/Closed Date: 0802308 / 5/30/2008
Spill Cause: Abandoned Drums
Spill Class: Possible release with minimal potential for fire or hazard or Known release with no damage. (Highly Improbable)
SWIS: 2401
Investigator: RMPIPER
Referred To: Not reported
Reported to Dept: 5/29/2008
CID: 406
Water Affected: Not reported
Spill Source: Unknown
Spill Notifier: Other
Cleanup Ceased: Not reported
Cleanup Meets Std: False
Last Inspection: Not reported
Recommended Penalty: False
UST Trust: False
Remediation Phase: 0
Date Entered In Computer: 5/29/2008
Spill Record Last Update: 5/30/2008
Spiller Name: Not reported
Spiller Company: UNKNOWN
Spiller Address: Not reported
Spiller City,St,Zip: NY
Spiller Company: 999
Contact Name: MORALES, JANET
Contact Phone: (212) 689-1520
DEC Memo: Drum run. duplicate spill. closed see 0802313
Remarks: Four- 5 gal. containers of unknown fuel oil were left on the sidewalk. Would like DEC to come and pick them up. No damage to any of the containers.

Material:
Site ID: 398420
Operable Unit ID: 1155306
Operable Unit: 01
Material ID: 2146170
Material Code: 0066A

SIDEWALK (Continued) **S109063333**

Material Name: UNKNOWN PETROLEUM
Case No.: Not reported
Material FA: Petroleum
Quantity: 20
Units: Gallons
Recovered: No
Resource Affected: Not reported
Oxygenate: False

Tank Test:

---

446 **MANHOLE 5268** **NY Spills** **S104283313**
SHEFFIELD AV / LIBERTY AV **N/A**
BROOKLYN, NY

SPILLS:
Facility ID: 9908915
Facility Type: ER
DER Facility ID: 61474
Site ID: 63681
DEC Region: 2
Spill Date: 10/22/1999
Spill Number/Closed Date: 9908915 / 12/8/1999
Spill Cause: Unknown
Spill Class: Known release with minimal potential for fire or hazard. DEC Response. Willing Responsible Party. Corrective action taken.
SWIS: 2401
Investigator: JHOCONNE
Referred To: Not reported
Reported to Dept: 10/22/1999
CID: 312
Water Affected: Not reported
Spill Source: Commercial/Industrial
Spill Notifier: Responsible Party
Cleanup Ceased: Not reported
Cleanup Meets Std: False
Last Inspection: Not reported
Recommended Penalty: False
UST Trust: False
Remediation Phase: 0
Date Entered In Computer: 10/22/1999
Spill Record Last Update: 5/23/2000
Spiller Name: Not reported
Spiller Company: CON EDISON
Spiller Address: 4 IRVING PLACE
Spiller City,St,Zip: NEW YORK, NY 10003
Spiller Company: 999
Contact Name: Not reported
Contact Phone: Not reported
DEC Memo: Prior to Sept, 2004 data translation this spill Lead_DEC Field was "O'CONNELL"Con Ed E2MIS notes:1 qt unknown oil on 100 gallons water in MH5268 while doing pre inspections for FDR 9B07. There is a 3C 2W2W joint and regulator tank in MH. Does not see any of this equipment leaking. Has taken a sample. Lab Seq#99-11163, <1.0ppm PCB, Reported oil clean up completed in MH5258 and E.S.TAG #03229 was removed.

MANHOLE 5268 (Continued) **S104283313**

Remarks: 1QT UNK OIL SPILLED - CONTAINED - CASE #128584

Material:
Site ID: 63681
Operable Unit ID: 1087598
Operable Unit: 01
Material ID: 298012
Material Code: 0066A
Material Name: UNKNOWN PETROLEUM
Case No.: Not reported
Material FA: Petroleum
Quantity: 1
Units: Gallons
Recovered: No
Resource Affected: Not reported
Oxygenate: False

Tank Test:

---

446 **CONSOLIDATED EDISON** **NY MANIFEST** **S110305925**
LIBERTY AVE & SHEFFIELD AVE **N/A**
BROOKLYN, NY

NY MANIFEST:
EPA ID: NYP004201307
Country: USA

Mailing Info:
Name: CONSOLIDATED EDISON
Contact: FRANKLYN MURRAY
Address: 4 IRVING PLACE RM 828
City/State/Zip: NEW YORK, NY 10003
Country: USA
Phone: 212-460-2808

Manifest:

Document ID: Not reported
Manifest Status: Not reported
Trans1 State ID: NYD006982359
Trans2 State ID: Not reported
Generator Ship Date: 01/21/2010
Trans1 Recv Date: 01/21/2010
Trans2 Recv Date: Not reported
TSD Site Recv Date: 01/22/2010
Part A Recv Date: Not reported
Part B Recv Date: Not reported
Generator EPA ID: NYP004201307
Trans1 EPA ID: Not reported
Trans2 EPA ID: Not reported
TSDF ID: NYD980593636
Waste Code: Not reported
Quantity: 50.0
Units: K - Kilograms (2.2 pounds)
Number of Containers: 1.0
Container Type: DM - Metal drums, barrels
Handling Method: L Landfill.

CONSOLIDATED EDISON (Continued) **S110305925**

Specific Gravity:	1.0
Year:	2010
Manifest Tracking Num:	001442103FLE
Import Ind:	N
Export Ind:	N
Discr Quantity Ind:	N
Discr Type Ind:	N
Discr Residue Ind:	N
Discr Partial Reject Ind:	N
Discr Full Reject Ind:	N
Manifest Ref Num:	Not reported
Alt Fac RCRA Id:	Not reported
Alt Fac Sign Date:	Not reported
Mgmt Method Type Code:	H141

---

446 **MANHOLE 66347** **NY Spills** **S104283082**
SHEFFIELD AV & LIBERTY AV **N/A**
BROOKLYN, NY

SPILLS:

Facility ID:	9908607
Facility Type:	ER
DER Facility ID:	77379
Site ID:	84120
DEC Region:	2
Spill Date:	10/15/1999
Spill Number/Closed Date:	9908607 / 6/17/2003
Spill Cause:	Unknown
Spill Class:	Known release with minimal potential for fire or hazard. DEC Response. Willing Responsible Party. Corrective action taken.
SWIS:	2401
Investigator:	CAENGELH
Referred To:	Not reported
Reported to Dept:	10/15/1999
CID:	211
Water Affected:	Not reported
Spill Source:	Unknown
Spill Notifier:	Other
Cleanup Ceased:	Not reported
Cleanup Meets Std:	False
Last Inspection:	Not reported
Recommended Penalty:	False
UST Trust:	False
Remediation Phase:	0
Date Entered In Computer:	10/15/1999
Spill Record Last Update:	6/26/2003
Spiller Name:	Not reported
Spiller Company:	UNKNOWN
Spiller Address:	Not reported
Spiller City,St,Zip:	NY
Spiller Company:	999
Contact Name:	JOE DEVOTI
Contact Phone:	(212) 580-6763
DEC Memo:	Prior to Sept, 2004 data translation this spill Lead_DEC Field was "ENGELHARDT"E2MIS 12845210-15-99 10:10HRS M. SATIRA REPORTS FOUND 1 PT OF UNKNOWN OIL LEAKED ON DIRT IN MH 66347. SPILL APPEARS TO BE CONTAINED ATTHIS TIME & NO SEWERS OR WATERWAYS WERE AFFECTED. SPILL WAS DISCOVERED WHILE DOING PRE INSPECTIONS ON 9B07. 1 LIQUIDSAMPLE

MANHOLE 66347 (Continued) **S104283082**

WILL BE SKIMMED OFF TOP OF DIRT. ENV. STOP TAG PLACED# 03387. S.PACE 49874.UPDATE********** 10:50HRS CIG WAS NOTIFIED. S.PACE 49874.UPDATE********** 11:00 M. SATIRA REPORTS, WAS UNABLE TO SKIM OFF JUST OIL FROM DIRT & WILL TAKE DIRT SAMPLE. HE IS NOTAUTHORIZED TO TAP OIL TANK FOR PURE OIL. S.PACE 49874.UPDATE********** 10-15-99 11:30HRS RAY RUIZ U.G SUPERVISOR REPORTS, 3 C STR JOINT LEAKING AT WIPE. #9 WAS NOTIFIED, WILLUPDATE WITH #9 REPAIRS. S.PACE 49874.UPDATE********** 11:40HRS THERE ARE 4 FEEDERS ATTACHED TO EMPTY OIL TANK, 5B25,3B96,9B08 AND 9B07 AS FAR AS WE KNOW ATTHIS TIME. S.PACE 49874.UPDATE********** 12:05HRS S. PACE WAS TOLD TO HAVE CREW ON LOCATION HOLD OFF ON TAKING DIRT SAMPLE TO CHEM LAB ANDWAIT FOR #9 TO ARRIVE. #9 WILL TRY TO TAKE PURE LIQUID SAMPLE FROM TUBBING CONNECTED TO JOINT. IF THAT IS POSSIBLE, DIRTSAMPLE WILL BE DISREGAURDED. S.PACE 49874.UPDATE 10/15/99 --- S.NICOLLELLA O.S.EMERGENCY SERVICES REPORTS SAMPLE TAKEN FROM RESERVIOR TANK AT 1320HRS. D.HERBST 27461UPDATE********** 16-OCT-1999 6:45HRS LAB SEQ# 99-10914 <1.0 PPM.D FAULT IN STRUCTUREUPDATE: 11/7/99 10:54 HRSC. COTSIFAS-FLUSH OPS REPORTS CLEANUP COMPLETED AND ENV TAG 03387 WAS REMOVED AT THIS TIME.CLEANUP COMPLETED USING SLIX. INCIDENT IS CLOSED. TJ - 50495UPDATE 1/17/03 VISUAL INSPECTION ALL JOINTS ARE SPLICED, ALL TUBING IS CONNECTED TO TANKS AND JOINTS, NOTHING IS LEAKING ...E.VESCE
Not reported

Remarks: 1 pint of product mixed in with dirt - clean pending lab resultscon ed #128452

Material:

Tank Test:

---

446 **EDR US Hist Auto Stat** **1015439675**

345 LIBERTY AVE **N/A**
BROOKLYN, NY 11207

EDR Historical Auto Stations:
Name: CHAMO & PAPO AUTO REPAIR
Year: 2007
Address: 345 LIBERTY AVE

---

447 **MANHOLE #5261** **NY Spills** **S103828843**
62 SNEDIKER AVE **N/A**
BROOKLYN, NY

SPILLS:
Facility ID: 9814644
Facility Type: ER
DER Facility ID: 74503
Site ID: 80394
DEC Region: 2
Spill Date: 3/9/1999
Spill Number/Closed Date: 9814644 / 6/5/2002
Spill Cause: Unknown
Spill Class: Known release with minimal potential for fire or hazard. DEC Response. Willing Responsible Party. Corrective action taken.
SWIS: 2401

MANHOLE #5261 (Continued) **S103828843**

Investigator:	CAENGELH
Referred To:	Not reported
Reported to Dept:	3/9/1999
CID:	312
Water Affected:	Not reported
Spill Source:	Commercial/Industrial
Spill Notifier:	Responsible Party
Cleanup Ceased:	Not reported
Cleanup Meets Std:	False
Last Inspection:	Not reported
Recommended Penalty:	False
UST Trust:	False
Remediation Phase:	0
Date Entered In Computer:	3/9/1999
Spill Record Last Update:	6/5/2002
Spiller Name:	Not reported
Spiller Company:	CON EDISON
Spiller Address:	4 IRVING PLACE
Spiller City,St,Zip:	NEW YORK, NY 10003
Spiller Company:	999
Contact Name:	Not reported
Contact Phone:	Not reported
DEC Memo:	Prior to Sept, 2004 data translation this spill Lead_DEC Field was "ENGELHARDT"Con Ed e2mis #124519:3/9/99-11:00HRS-K. MASON-49738-SPLICER I&A-IN FIELD DOING SERVICE CUT FOUND APPROX 2 QTS UNKNOWN OIL ON 200 GALLONS WATER INMH 5261-F/O 62 SNEDIKER AVE.-CONTAINED-NO SEWERS OR WATERWAYS AFFECT-DID NOT SEE JOINT REGULATOR IN STRUCTURE-COULD NOTSEE IF THERE IS A SUMP-NO SEWER CONNECTIONS-MH IN STREET IN FRONT OF DRIVEWAY-TOOK A LIQUID SAMPLE WITH A 4-6 HOUR PRIORITYAND PLACED ENV TAG#22069. CLEANUP PENDING LAB RESULTSNOTIFIED CIG S. CRIBBIN @ 12:00HRS.3/09/99 21:55 HRS -- LAB SEQ #99-02487, <1.0 PPM PCB LIPORI BKLYN FLUSH REPORTS CLEANUP COMPLETED WITH SLIX & STOP TAG #22069 REMOVED @ 0100 HRA 3/11/99.
Remarks:	2 QTS OF UNK OIL ON 200 GAL OF WATER - CONTAINED - CASE #123519SAMPLE TAKEN - CLEAN UP IS PENDING

Material:

Site ID:	80394
Operable Unit ID:	1075677
Operable Unit:	01
Material ID:	311325
Material Code:	0066A
Material Name:	UNKNOWN PETROLEUM
Case No.:	Not reported
Material FA:	Petroleum
Quantity:	1
Units:	Gallons
Recovered:	No
Resource Affected:	Not reported
Oxygenate:	False

Tank Test:

447 **EDR US Hist Auto Stat** **1015530272**
51 SNEDIKER AVE **N/A**
BROOKLYN, NY 11207

EDR Historical Auto Stations:

Name:	DAVES AUTO COLLISION
Year:	2001
Address:	51 SNEDIKER AVE
Name:	DAVES AUTO COLLISION
Year:	2002
Address:	51 SNEDIKER AVE
Name:	DAVES AUTO COLLISION
Year:	2010
Address:	51 SNEDIKER AVE

---

448 **METRO STRUCTURAL STEEL MR. RUSSO** **NY UST** **U001831595**
282 LIBERTY AVENUE **N/A**
BROOKLYN, NY 11234

UST:

Id/Status:	2-054895 / Unregulated/Closed
Program Type:	PBS
Region:	STATE
DEC Region:	2
Expiration Date:	06/25/2008
UTM X:	592996.78457999998
UTM Y:	4503083.7191300001
Site Type:	Manufacturing (Other than Chemical)/Processing

Affiliation Records:

Site Id:	788
Affiliation Type:	Facility Owner
Company Name:	MR. LUCLANO RUSSO
Contact Type:	Not reported
Contact Name:	Not reported
Address1:	282 LIBERTY AVE
Address2:	Not reported
City:	BROOKLYN
State:	NY
Zip Code:	11234-2521
Country Code:	001
Phone:	(718) 241-2501
EMail:	Not reported
Fax Number:	Not reported
Modified By:	TRANSLAT
Date Last Modified:	3/4/2004
Site Id:	788
Affiliation Type:	Mail Contact
Company Name:	TAKE PRIDE
Contact Type:	Not reported
Contact Name:	HAROLT PITTS
Address1:	76 RUNYON AVENUE
Address2:	Not reported
City:	YONKERS
State:	NY
Zip Code:	10710
Country Code:	001

METRO STRUCTURAL STEEL MR. RUSSO (Continued) **U001831595**

Phone:	(914) 969-1006
EMail:	Not reported
Fax Number:	Not reported
Modified By:	TRANSLAT
Date Last Modified:	3/4/2004

Site Id:	788
Affiliation Type:	On-Site Operator
Company Name:	METRO STRUCTURAL STEEL MR. RUSSO
Contact Type:	Not reported
Contact Name:	MR. RUSSO
Address1:	Not reported
Address2:	Not reported
City:	Not reported
State:	NN
Zip Code:	Not reported
Country Code:	001
Phone:	(718) 241-2501
EMail:	Not reported
Fax Number:	Not reported
Modified By:	TRANSLAT
Date Last Modified:	3/4/2004

Site Id:	788
Affiliation Type:	Emergency Contact
Company Name:	MR. LUCLANO RUSSO
Contact Type:	Not reported
Contact Name:	HALOID PITTS
Address1:	Not reported
Address2:	Not reported
City:	Not reported
State:	NN
Zip Code:	Not reported
Country Code:	001
Phone:	(914) 760-3705
EMail:	Not reported
Fax Number:	Not reported
Modified By:	TRANSLAT
Date Last Modified:	3/4/2004

Tank Info:

Tank Number:	001
Tank ID:	1971
Tank Status:	Closed - In Place
Material Name:	Closed - In Place
Capacity Gallons:	2500
Install Date:	05/01/1972
Date Tank Closed:	Not reported
Registered:	True
Tank Location:	Underground
Tank Type:	Steel/carbon steel
Material Code:	0001
Common Name of Substance:	#2 Fuel Oil (On-Site Consumption)

Tightness Test Method:	NN
Date Test:	Not reported

METRO STRUCTURAL STEEL MR. RUSSO (Continued) **U001831595**

Next Test Date: Not reported
Pipe Model: Not reported
Modified By: TRANSLAT
Last Modified: 03/04/2004

Equipment Records:

A00 - Tank Internal Protection - None
D01 - Pipe Type - Steel/Carbon Steel/Iron
G00 - Tank Secondary Containment - None
J02 - Dispenser - Suction Dispenser
C00 - Pipe Location - No Piping
F00 - Pipe External Protection - None
I04 - Overfill - Product Level Gauge (A/G)
B00 - Tank External Protection - None
H00 - Tank Leak Detection - None

Tank Number: 002
Tank ID: 66151
Tank Status: Closed - In Place
Material Name: Closed - In Place
Capacity Gallons: 1000
Install Date: Not reported
Date Tank Closed: Not reported
Registered: True
Tank Location: Underground
Tank Type: Z
Material Code: ZZZZ
Common Name of Substance: Invalid Material - Please Fix

Tightness Test Method: NN
Date Test: Not reported
Next Test Date: Not reported
Pipe Model: Not reported
Modified By: TRANSLAT
Last Modified: 03/04/2004

Equipment Records:

A00 - Tank Internal Protection - None
D00 - Pipe Type - No Piping
G00 - Tank Secondary Containment - None
J00 - Dispenser - None
C00 - Pipe Location - No Piping
F00 - Pipe External Protection - None
I00 - Overfill - None
B00 - Tank External Protection - None
H00 - Tank Leak Detection - None

Tank Number: 003
Tank ID: 66152
Tank Status: Closed - In Place
Material Name: Closed - In Place
Capacity Gallons: 500
Install Date: Not reported
Date Tank Closed: Not reported
Registered: True
Tank Location: Underground

METRO STRUCTURAL STEEL MR. RUSSO (Continued) **U001831595**

Tank Type: Z
Material Code: ZZZZ
Common Name of Substance: Invalid Material - Please Fix

Tightness Test Method: NN
Date Test: Not reported
Next Test Date: Not reported
Pipe Model: Not reported
Modified By: TRANSLAT
Last Modified: 03/04/2004

Equipment Records:

C00 - Pipe Location - No Piping
F00 - Pipe External Protection - None
A00 - Tank Internal Protection - None
D00 - Pipe Type - No Piping
G00 - Tank Secondary Containment - None
J00 - Dispenser - None
I00 - Overfill - None
B00 - Tank External Protection - None
H00 - Tank Leak Detection - None

Tank Number: 1000UST
Tank ID: 66253
Tank Status: Closed - Removed
Material Name: Closed - Removed
Capacity Gallons: 2500
Install Date: 01/01/2003
Date Tank Closed: 01/01/2003
Registered: True
Tank Location: Underground
Tank Type: Steel/carbon steel
Material Code: 0000
Common Name of Substance: Empty

Tightness Test Method: NN
Date Test: Not reported
Next Test Date: Not reported
Pipe Model: Not reported
Modified By: TRANSLAT
Last Modified: 03/04/2004

Equipment Records:

A00 - Tank Internal Protection - None
D00 - Pipe Type - No Piping
G00 - Tank Secondary Containment - None
C00 - Pipe Location - No Piping
F00 - Pipe External Protection - None
I00 - Overfill - None
B00 - Tank External Protection - None
H00 - Tank Leak Detection - None

448 **EDR US Hist Auto Stat** **1015387761**
282 LIBERTY AVE **N/A**
BROOKLYN, NY 11207

EDR Historical Auto Stations:

Name:	MR FIX IT AUTO REPAIR
Year:	2000
Address:	282 LIBERTY AVE
Name:	MR FIX IT AUTO REPAIR
Year:	2001
Address:	282 LIBERTY AVE

---

448 **SCOTTS TRANSMISSION PARTS INC** **RCRA NonGen / NLR** **1000872216**
290 LIBERTY AVE **FINDS** **NYD987034253**
BROOKLYN, NY 11207

RCRA NonGen / NLR:

Date form received by agency:	01/01/2007
Facility name:	SCOTTS TRANSMISSION PARTS INC
Facility address:	290 LIBERTY AVE BROOKLYN, NY 112072918
EPA ID:	NYD987034253
Mailing address:	LIBERTY AVE BROOKLYN, NY 11207
Contact:	Not reported
Contact address:	LIBERTY AVE BROOKLYN, NY 11207
Contact country:	US
Contact telephone:	Not reported
Contact email:	Not reported
EPA Region:	02
Classification:	Non-Generator
Description:	Handler: Non-Generators do not presently generate hazardous waste

Owner/Operator Summary:

Owner/operator name:	SCOTT YASLOW
Owner/operator address:	1150 E 72ND ST BROOKLYN, NY 11234
Owner/operator country:	US
Owner/operator telephone:	(718) 763-4166
Legal status:	Private
Owner/Operator Type:	Operator
Owner/Op start date:	Not reported
Owner/Op end date:	Not reported
Owner/operator name:	SCOTT YASLOW
Owner/operator address:	1150 E 72ND ST BROOKLYN, NY 11234
Owner/operator country:	US
Owner/operator telephone:	(718) 763-4166
Legal status:	Private
Owner/Operator Type:	Owner
Owner/Op start date:	Not reported
Owner/Op end date:	Not reported

Handler Activities Summary:

U.S. importer of hazardous waste:	No
Mixed waste (haz. and radioactive):	No

SCOTTS TRANSMISSION PARTS INC (Continued) **1000872216**

Recycler of hazardous waste:	No
Transporter of hazardous waste:	No
Treater, storer or disposer of HW:	No
Underground injection activity:	No
On-site burner exemption:	No
Furnace exemption:	No
Used oil fuel burner:	No
Used oil processor:	No
User oil refiner:	No
Used oil fuel marketer to burner:	No
Used oil Specification marketer:	No
Used oil transfer facility:	No
Used oil transporter:	No

Historical Generators:

Date form received by agency: 01/01/2006
Site name: SCOTTS TRANSMISSION PARTS INC
Classification: Not a generator, verified

Date form received by agency: 07/08/1999
Site name: SCOTTS TRANSMISSION PARTS INC
Classification: Not a generator, verified

Date form received by agency: 05/19/1993
Site name: SCOTTS TRANSMISSION PARTS INC
Classification: Small Quantity Generator

Hazardous Waste Summary:

Waste code: D001
Waste name: IGNITABLE HAZARDOUS WASTES ARE THOSE WASTES WHICH HAVE A FLASHPOINT OF LESS THAN 140 DEGREES FAHRENHEIT AS DETERMINED BY A PENSKY-MARTENS CLOSED CUP FLASH POINT TESTER. ANOTHER METHOD OF DETERMINING THE FLASH POINT OF A WASTE IS TO REVIEW THE MATERIAL SAFETY DATA SHEET, WHICH CAN BE OBTAINED FROM THE MANUFACTURER OR DISTRIBUTOR OF THE MATERIAL. LACQUER THINNER IS AN EXAMPLE OF A COMMONLY USED SOLVENT WHICH WOULD BE CONSIDERED AS IGNITABLE HAZARDOUS WASTE.

Violation Status: No violations found

FINDS:

Registry ID: 110004504849

Environmental Interest/Information System

RCRAInfo is a national information system that supports the Resource Conservation and Recovery Act (RCRA) program through the tracking of events and activities related to facilities that generate, transport, and treat, store, or dispose of hazardous waste. RCRAInfo allows RCRA program staff to track the notification, permit, compliance, and corrective action activities required under RCRA.

448 **ALABAMA DRY CLEANERS** **RCRA NonGen / NLR** **1000161653**
292 LIBERTY AVE **FINDS** **NYD981086069**
BROOKLYN, NY 11207

RCRA NonGen / NLR:

Date form received by agency:	01/01/2007
Facility name:	ALABAMA DRY CLEANERS
Facility address:	292 LIBERTY AVE BROOKLYN, NY 112072923
EPA ID:	NYD981086069
Mailing address:	LIBERTY AVE BROOKLYN, NY 11207
Contact:	Not reported
Contact address:	LIBERTY AVE BROOKLYN, NY 11207
Contact country:	US
Contact telephone:	Not reported
Contact email:	Not reported
EPA Region:	02
Classification:	Non-Generator
Description:	Handler: Non-Generators do not presently generate hazardous waste

Owner/Operator Summary:

Owner/operator name:	Not reported
Owner/operator address:	NOT REQUIRED NOT REQUIRED, WY 99999
Owner/operator country:	US
Owner/operator telephone:	(212) 555-1212
Legal status:	Private
Owner/Operator Type:	Operator
Owner/Op start date:	Not reported
Owner/Op end date:	Not reported

Owner/operator name:	Not reported
Owner/operator address:	NOT REQUIRED NOT REQUIRED, WY 99999
Owner/operator country:	US
Owner/operator telephone:	(212) 555-1212
Legal status:	Private
Owner/Operator Type:	Owner
Owner/Op start date:	Not reported
Owner/Op end date:	Not reported

Handler Activities Summary:

U.S. importer of hazardous waste:	No
Mixed waste (haz. and radioactive):	No
Recycler of hazardous waste:	No
Transporter of hazardous waste:	No
Treater, storer or disposer of HW:	No
Underground injection activity:	No
On-site burner exemption:	No
Furnace exemption:	No
Used oil fuel burner:	No
Used oil processor:	No
User oil refiner:	No
Used oil fuel marketer to burner:	No
Used oil Specification marketer:	No
Used oil transfer facility:	No

ALABAMA DRY CLEANERS (Continued) **1000161653**

Used oil transporter: No

Historical Generators:
Date form received by agency: 01/01/2006
Site name: ALABAMA DRY CLEANERS
Classification: Not a generator, verified

Date form received by agency: 07/08/1999
Site name: ALABAMA DRY CLEANERS
Classification: Not a generator, verified

Date form received by agency: 07/08/1985
Site name: ALABAMA DRY CLEANERS
Classification: Large Quantity Generator

Hazardous Waste Summary:
Waste code: D000
Waste name: Not Defined

Waste code: F002
Waste name: THE FOLLOWING SPENT HALOGENATED SOLVENTS: TETRACHLOROETHYLENE, METHYLENE CHLORIDE, TRICHLOROETHYLENE, 1,1,1-TRICHLOROETHANE, CHLOROBENZENE, 1,1,2-TRICHLORO-1,2,2-TRIFLUOROETHANE, ORTHO-DICHLOROBENZENE, TRICHLOROFLUOROMETHANE, AND 1,1,2-TRICHLOROETHANE; ALL SPENT SOLVENT MIXTURES/BLENDS CONTAINING, BEFORE USE, A TOTAL OF TEN PERCENT OR MORE (BY VOLUME) OF ONE OR MORE OF THE ABOVE HALOGENATED SOLVENTS OR THOSE LISTED IN F001, F004, OR F005, AND STILL BOTTOMS FROM THE RECOVERY OF THESE SPENT SOLVENTS AND SPENT SOLVENT MIXTURES.

Violation Status: No violations found

FINDS:

Registry ID: 110004397420

Environmental Interest/Information System
RCRAInfo is a national information system that supports the Resource Conservation and Recovery Act (RCRA) program through the tracking of events and activities related to facilities that generate, transport, and treat, store, or dispose of hazardous waste. RCRAInfo allows RCRA program staff to track the notification, permit, compliance, and corrective action activities required under RCRA.

---

448 **MANHOLE 66420** **NY Spills** **S103573432**
LIBERTY AV/ ALABAMA AV **N/A**
BROOKLYN, NY

SPILLS:
Facility ID: 9809307
Facility Type: ER
DER Facility ID: 144237
Site ID: 171393
DEC Region: 2
Spill Date: 10/26/1998
Spill Number/Closed Date: 9809307 / 10/31/2002

MANHOLE 66420 (Continued) **S103573432**

Spill Cause:	Equipment Failure
Spill Class:	Known release with minimal potential for fire or hazard. DEC Response. Willing Responsible Party. Corrective action taken.
SWIS:	2401
Investigator:	CAENGELH
Referred To:	Not reported
Reported to Dept:	10/26/1998
CID:	382
Water Affected:	Not reported
Spill Source:	Commercial/Industrial
Spill Notifier:	Responsible Party
Cleanup Ceased:	Not reported
Cleanup Meets Std:	False
Last Inspection:	Not reported
Recommended Penalty:	False
UST Trust:	False
Remediation Phase:	0
Date Entered In Computer:	10/26/1998
Spill Record Last Update:	10/31/2002
Spiller Name:	Not reported
Spiller Company:	CON ED
Spiller Address:	Not reported
Spiller City,St,Zip:	NY
Spiller Company:	999
Contact Name:	FRANK MASSERIA
Contact Phone:	(212) 580-6763
DEC Memo:	Prior to Sept, 2004 data translation this spill Lead_DEC Field was "ENGELHARDT"Con Ed e2mis #120807:B.DETECH #28196 PLAN INSP.REPORTED FINDING 6OZ. CABLE OIL ON FLOOR OF MH66420 S/S LIBERTY AVE. 28' W/O ALABAMA AVE.WHILECHECKING MH. FOR UPCOMING WORK. NO SEWERS OR WATERWAYS ARE AFFECTED .A SAMPLE WAS TAKEN PUT IN FOR 4-6 HRS. PRIORITYINSTALLED CAP AND TAPED CABLE END STOPING LEAK. INSTALLED E.S.TAG #031176.CALLED CHEM LAB ABOUT SAMPLE THEY COULD NOT FIND IT. SENT UG CREW TO DO CLEANUP AS 50- 499 PPM. THEY FILLED 1 BARRELL OF SOLID WASTE & LEAD. NO E.S.TAG WAS FOUND IN HOLE. CLEANUP IN PROGRESS AT 2100 HRS 10-27-98 EPA NO# NYP 004020400 LAZ #04425 28-OCT-1998 00:30 D.MUSSILLO O.S U.G REPORTS CLEANUP COMPLETED DOUBLE WASHED WITH SLIX BY V.CASTELLI HOLE CLEANED AS 50-499. (NOTE:NO TAG WAS FOUND IN HOLE)
Remarks:	A LEAKING END OF A DEAD CABLE WAS RESPONSIBLE FOR THE 6 OZ SPILL OF THIS FLUID. CLEAN UP PENDING RESULTS OF LABS. CON ED 120-807

Material:

Site ID:	171393
Operable Unit ID:	1066576
Operable Unit:	01
Material ID:	316767
Material Code:	0541A
Material Name:	DIELECTRIC FLUID
Case No.:	Not reported
Material FA:	Petroleum
Quantity:	0
Units:	Gallons
Recovered:	No
Resource Affected:	Not reported
Oxygenate:	False

MANHOLE 66420 (Continued) **S103573432**

Tank Test:

---

448 **LIBERTY MOTORS CORP.** **NY UST** **U003178569**
300 LIBERTY AVENUE **N/A**
BROOKLYN, NY 11207

UST:

Id/Status:	2-602998 / Active
Program Type:	PBS
Region:	STATE
DEC Region:	2
Expiration Date:	04/30/2002
UTM X:	593055.61543000001
UTM Y:	4503097.0002100002
Site Type:	Trucking/Transportation/Fleet Operation

Affiliation Records:

Site Id:	24953
Affiliation Type:	Facility Owner
Company Name:	LIBERTY MOTORS CORP.
Contact Type:	Not reported
Contact Name:	Not reported
Address1:	300 LIBERTY AVENUE
Address2:	Not reported
City:	BROOKLYN
State:	NY
Zip Code:	11207
Country Code:	001
Phone:	(718) 485-4185
EMail:	Not reported
Fax Number:	Not reported
Modified By:	EXROSSAN
Date Last Modified:	9/13/2005

Site Id:	24953
Affiliation Type:	Mail Contact
Company Name:	LIBERTY MOTORS CORP.
Contact Type:	Not reported
Contact Name:	LEON KOGAN
Address1:	300 LIBERTY AVENUE
Address2:	Not reported
City:	BROOKLYN
State:	NY
Zip Code:	11207
Country Code:	001
Phone:	(718) 485-4185
EMail:	Not reported
Fax Number:	Not reported
Modified By:	TRANSLAT
Date Last Modified:	3/4/2004

Site Id:	24953
Affiliation Type:	On-Site Operator
Company Name:	LIBERTY MOTORS CORP.
Contact Type:	Not reported
Contact Name:	LEON KOGAN
Address1:	Not reported

LIBERTY MOTORS CORP. (Continued) **U003178569**

Address2:	Not reported
City:	Not reported
State:	NN
Zip Code:	Not reported
Country Code:	999
Phone:	(718) 485-4185
EMail:	Not reported
Fax Number:	Not reported
Modified By:	EXROSSAN
Date Last Modified:	9/13/2005

Site Id:	24953
Affiliation Type:	Emergency Contact
Company Name:	LIBERTY MOTORS CORP.
Contact Type:	Not reported
Contact Name:	LEON KOGAN
Address1:	Not reported
Address2:	Not reported
City:	Not reported
State:	NN
Zip Code:	Not reported
Country Code:	999
Phone:	(718) 485-4185
EMail:	Not reported
Fax Number:	Not reported
Modified By:	EXROSSAN
Date Last Modified:	9/13/2005

Tank Info:

Tank Number:	001
Tank ID:	52489
Tank Status:	In Service
Material Name:	In Service
Capacity Gallons:	4000
Install Date:	06/01/1997
Date Tank Closed:	Not reported
Registered:	True
Tank Location:	Underground
Tank Type:	Fiberglass coated steel
Material Code:	0008
Common Name of Substance:	Diesel

Tightness Test Method:	NN
Date Test:	Not reported
Next Test Date:	06/01/2012
Pipe Model:	Not reported
Modified By:	TRANSLAT
Last Modified:	03/04/2004

Equipment Records:

A00 - Tank Internal Protection - None
D01 - Pipe Type - Steel/Carbon Steel/Iron
J02 - Dispenser - Suction Dispenser
C02 - Pipe Location - Underground/On-ground
F02 - Pipe External Protection - Original Sacrificial Anode
H01 - Tank Leak Detection - Interstitial - Electronic Monitoring

LIBERTY MOTORS CORP. (Continued) **U003178569**

I02 - Overfill - High Level Alarm
K01 - Spill Prevention - Catch Basin
F01 - Pipe External Protection - Painted/Asphalt Coating
G04 - Tank Secondary Containment - Double-Walled (Underground)
B05 - Tank External Protection - Jacketed
H05 - Tank Leak Detection - In-Tank System (ATG)

Tank Number:	002
Tank ID:	52490
Tank Status:	In Service
Material Name:	In Service
Capacity Gallons:	4000
Install Date:	06/01/1997
Date Tank Closed:	Not reported
Registered:	True
Tank Location:	Underground
Tank Type:	Fiberglass coated steel
Material Code:	0008
Common Name of Substance:	Diesel
Tightness Test Method:	NN
Date Test:	Not reported
Next Test Date:	06/01/2012
Pipe Model:	Not reported
Modified By:	TRANSLAT
Last Modified:	03/04/2004

Equipment Records:

A00 - Tank Internal Protection - None
D01 - Pipe Type - Steel/Carbon Steel/Iron
J02 - Dispenser - Suction Dispenser
C02 - Pipe Location - Underground/On-ground
F02 - Pipe External Protection - Original Sacrificial Anode
H01 - Tank Leak Detection - Interstitial - Electronic Monitoring
I02 - Overfill - High Level Alarm
K01 - Spill Prevention - Catch Basin
F01 - Pipe External Protection - Painted/Asphalt Coating
G04 - Tank Secondary Containment - Double-Walled (Underground)
B05 - Tank External Protection - Jacketed
H05 - Tank Leak Detection - In-Tank System (ATG)

---

448 **ABANDONED DRUM** **NY Spills** **S107409403**
ALABAMA AVE BET LIBERTY AND ATLANTIC **N/A**
BROOKLYN, NY

SPILLS:

Facility ID:	0508002
Facility Type:	ER
DER Facility ID:	300851
Site ID:	353512
DEC Region:	2
Spill Date:	10/4/2005
Spill Number/Closed Date:	0508002 / 11/28/2005
Spill Cause:	Unknown
Spill Class:	Possible release with minimal potential for fire or hazard or Known release with no damage. DEC Response. Willing Responsible Party. Corrective action taken.

ABANDONED DRUM (Continued) **S107409403**

SWIS:	2401
Investigator:	SFRAHMAN
Referred To:	Not reported
Reported to Dept:	10/4/2005
CID:	408
Water Affected:	Not reported
Spill Source:	Unknown
Spill Notifier:	Other
Cleanup Ceased:	Not reported
Cleanup Meets Std:	False
Last Inspection:	Not reported
Recommended Penalty:	False
UST Trust:	False
Remediation Phase:	0
Date Entered In Computer:	10/4/2005
Spill Record Last Update:	11/28/2005
Spiller Name:	Not reported
Spiller Company:	ABANDONED CONTAINER
Spiller Address:	Not reported
Spiller City,St,Zip:	ZZ
Spiller Company:	001
Contact Name:	AFROSA AMIN
Contact Phone:	(718) 595-4774
DEC Memo:	added for next drum run.11.28.05 Sharif// Not Found on 11.25.05 drum run.
Remarks:	IN A 55 GALLON CONTAINER BUT IT IS 1/4 FULL. READY TO BE PICKED UP BY DEC

Material:

Site ID:	353512
Operable Unit ID:	1110972
Operable Unit:	01
Material ID:	2101012
Material Code:	0065A
Material Name:	UNKNOWN NON-PETRO/NON-HAZ MATERIAL
Case No.:	Not reported
Material FA:	Other
Quantity:	Not reported
Units:	Gallons
Recovered:	No
Resource Affected:	Not reported
Oxygenate:	False

Tank Test:

---

449 **CON EDISON MANHOLE: 5279** **RCRA NonGen / NLR** **1016455261**
276 MILLER AVE **FINDS** **NYP004347571**
BROOKLYN, NY 11207

RCRA NonGen / NLR:

Date form received by agency:	09/19/2013
Facility name:	CON EDISON MANHOLE: 5279
Facility address:	276 MILLER AVE BROOKLYN, NY 11207
EPA ID:	NYP004347571
Mailing address:	VING PL, 15TH FL NE NEW YORK, NY 10003

CON EDISON MANHOLE: 5279 (Continued) **1016455261**

Contact: THOMAS TEELING
Contact address: Not reported
Not reported
Contact country: Not reported
Contact telephone: (212) 460-3770
Contact email: Not reported
EPA Region: 02
Classification: Non-Generator
Description: Handler: Non-Generators do not presently generate hazardous waste

Handler Activities Summary:
U.S. importer of hazardous waste: No
Mixed waste (haz. and radioactive): No
Recycler of hazardous waste: No
Transporter of hazardous waste: No
Treater, storer or disposer of HW: No
Underground injection activity: No
On-site burner exemption: No
Furnace exemption: No
Used oil fuel burner: No
Used oil processor: No
User oil refiner: No
Used oil fuel marketer to burner: No
Used oil Specification marketer: No
Used oil transfer facility: No
Used oil transporter: No

Historical Generators:
Date form received by agency: 08/19/2013
Site name: CON EDISON MANHOLE: 5279
Classification: Conditionally Exempt Small Quantity Generator

Violation Status: No violations found

FINDS:

Registry ID: 110056500111

Environmental Interest/Information System
RCRAInfo is a national information system that supports the Resource Conservation and Recovery Act (RCRA) program through the tracking of events and activities related to facilities that generate, transport, and treat, store, or dispose of hazardous waste. RCRAInfo allows RCRA program staff to track the notification, permit, compliance, and corrective action activities required under RCRA.

---

449 **CON EDISON** **NY MANIFEST** **S113918717**
FO 276 MILLER AVE **N/A**
BROOKLYN, NY 11207

NY MANIFEST:
EPA ID: NYP004347571
Country: USA

Mailing Info:
Name: CON EDISON
Contact: CON EDISON

CON EDISON (Continued) **S113918717**

Address: 4 IRVING PLACE 15TH FLOOR
City/State/Zip: NEW YORK, NY 10003
Country: USA
Phone: 212-460-3770

Manifest:

Document ID: Not reported
Manifest Status: Not reported
Trans1 State ID: NJD003812047
Trans2 State ID: Not reported
Generator Ship Date: 08/19/2013
Trans1 Recv Date: 08/19/2013
Trans2 Recv Date: Not reported
TSD Site Recv Date: 08/19/2013
Part A Recv Date: Not reported
Part B Recv Date: Not reported
Generator EPA ID: NYP004347571
Trans1 EPA ID: Not reported
Trans2 EPA ID: Not reported
TSDF ID: NJD991291105
Waste Code: Not reported
Quantity: 150
Units: G - Gallons (liquids only)* (8.3 pounds)
Number of Containers: 1
Container Type: TT - Cargo tank, tank trucks
Handling Method: T Chemical, physical, or biological treatment.
Specific Gravity: 1
Year: 2013
Manifest Tracking Num: 002219541GBF
Import Ind: N
Export Ind: N
Discr Quantity Ind: N
Discr Type Ind: N
Discr Residue Ind: N
Discr Partial Reject Ind: N
Discr Full Reject Ind: N
Manifest Ref Num: Not reported
Alt Fac RCRA Id: Not reported
Alt Fac Sign Date: Not reported
Mgmt Method Type Code: H110

---

450 **CON EDISON SERVICE BOX: 32679** **RCRA NonGen / NLR** **1016970875**
259 ROCKAWAY AVE **NYP004446043**
BROOKLYN, NY 11233

RCRA NonGen / NLR:
Date form received by agency: 03/19/2014
Facility name: CON EDISON SERVICE BOX: 32679
Facility address: 259 ROCKAWAY AVE
BROOKLYN, NY 11233
EPA ID: NYP004446043
Mailing address: IRVING PL, 15TH FL NE
NEW YORK, NY 10003
Contact: THOMAS TEELING
Contact address: Not reported
Not reported

CON EDISON SERVICE BOX: 32679 (Continued) **1016970875**

Contact country: Not reported
Contact telephone: (212) 460-3770
Contact email: Not reported
EPA Region: 02
Classification: Non-Generator
Description: Handler: Non-Generators do not presently generate hazardous waste

Handler Activities Summary:
U.S. importer of hazardous waste: No
Mixed waste (haz. and radioactive): No
Recycler of hazardous waste: No
Transporter of hazardous waste: No
Treater, storer or disposer of HW: No
Underground injection activity: No
On-site burner exemption: No
Furnace exemption: No
Used oil fuel burner: No
Used oil processor: No
User oil refiner: No
Used oil fuel marketer to burner: No
Used oil Specification marketer: No
Used oil transfer facility: No
Used oil transporter: No

Historical Generators:
Date form received by agency: 02/19/2014
Site name: CON EDISON SERVICE BOX: 32679
Classification: Conditionally Exempt Small Quantity Generator

Violation Status: No violations found

---

450 **CON EDISON** **NY MANIFEST** **S116293435**
OP 259 ROCKAWAY AVE **N/A**
BROOKLYN, NY 11201

NY MANIFEST:
EPA ID: NYP004446043
Country: USA

Mailing Info:
Name: CON EDISON
Contact: CON EDISON
Address: 4 IRVING PLACE
Address 2: 15TH FL
City/State/Zip: NEW YORK, NY 10003
Country: USA
Phone: Not reported

Manifest:

Document ID: Not reported
Manifest Status: Not reported
Trans1 State ID: NJD003812047
Trans2 State ID: Not reported
Generator Ship Date: 02/19/2014
Trans1 Recv Date: 02/19/2014
Trans2 Recv Date: Not reported
TSD Site Recv Date: 02/21/2014

CON EDISON (Continued) **S116293435**

Part A Recv Date:	Not reported
Part B Recv Date:	Not reported
Generator EPA ID:	NYP004446043
Trans1 EPA ID:	Not reported
Trans2 EPA ID:	Not reported
TSDF ID:	NJD991291105
Waste Code:	Not reported
Quantity:	100
Units:	G - Gallons (liquids only)* (8.3 pounds)
Number of Containers:	1
Container Type:	TT - Cargo tank, tank trucks
Handling Method:	T Chemical, physical, or biological treatment.
Specific Gravity:	1
Year:	2014
Manifest Tracking Num:	002219753GBF
Import Ind:	N
Export Ind:	N
Discr Quantity Ind:	N
Discr Type Ind:	N
Discr Residue Ind:	N
Discr Partial Reject Ind:	N
Discr Full Reject Ind:	N
Manifest Ref Num:	Not reported
Alt Fac RCRA Id:	Not reported
Alt Fac Sign Date:	Not reported
Mgmt Method Type Code:	H110

---

450 **EDR US Hist Auto Stat** **1015364431**
251 ROCKAWAY AVE **N/A**
BROOKLYN, NY 11233

EDR Historical Auto Stations:

Name:	GIOVE AUTO SALES INC
Year:	2007
Address:	251 ROCKAWAY AVE
Name:	GIOVE AUTO SALES INC
Year:	2008
Address:	251 ROCKAWAY AVE

---

450 **EDR US Hist Auto Stat** **1015320465**
2103 BERGEN **N/A**
BROOKLYN, NY 11201

EDR Historical Auto Stations:

Name:	G & M AUTO COLLISION
Year:	1999
Address:	2103 BERGEN
Name:	G & M AUTO COLLISION
Year:	2000
Address:	2103 BERGEN

450 | **EDR US Hist Auto Stat** | **1015320464** | **N/A**

2103 BERGEN ST
BROOKLYN, NY 11233

EDR Historical Auto Stations:

Name:	G & M AUTO COLLISION
Year:	2001
Address:	2103 BERGEN ST
Name:	G & M AUTO COLLISION
Year:	2002
Address:	2103 BERGEN ST
Name:	G & M AUTO COLLISION
Year:	2004
Address:	2103 BERGEN ST

---

450 | **ROBO DRY CLEANERS** | **NY DRYCLEANERS** | **S110247798** | **N/A**

2103 BERGEN STREET
BROOKLYN, NY 11233

DRYCLEANERS:

Facility ID:	2-6105-00610
Phone Number:	718-485-7140
Region:	Not reported
Registration Effective Date:	N/A
Inspection Date:	11/17/03
Install Date:	Not reported
Drop Shop:	Not reported
Shutdown:	Y
Alternate Solvent:	Not reported
Current Business:	Not reported

---

450 | **CON EDISON SERVICE BOX: 18377** | **RCRA NonGen / NLR** | **1016970995** | **NYP004447272**

2095 BERGEN ST
BROOKLYN, NY 11233

RCRA NonGen / NLR:

Date form received by agency:	03/20/2014
Facility name:	CON EDISON SERVICE BOX: 18377
Facility address:	2095 BERGEN ST BROOKLYN, NY 11233
EPA ID:	NYP004447272
Mailing address:	IRVING PL, 15TH FL NE NEW YORK, NY 10003
Contact:	THOMAS TEELING
Contact address:	Not reported Not reported
Contact country:	Not reported
Contact telephone:	(212) 460-3770
Contact email:	Not reported
EPA Region:	02
Classification:	Non-Generator
Description:	Handler: Non-Generators do not presently generate hazardous waste

Handler Activities Summary:

U.S. importer of hazardous waste:	No
Mixed waste (haz. and radioactive):	No

CON EDISON SERVICE BOX: 18377 (Continued) **1016970995**

Recycler of hazardous waste:	No
Transporter of hazardous waste:	No
Treater, storer or disposer of HW:	No
Underground injection activity:	No
On-site burner exemption:	No
Furnace exemption:	No
Used oil fuel burner:	No
Used oil processor:	No
User oil refiner:	No
Used oil fuel marketer to burner:	No
Used oil Specification marketer:	No
Used oil transfer facility:	No
Used oil transporter:	No

Historical Generators:

Date form received by agency:	02/20/2014
Site name:	CON EDISON SERVICE BOX: 18377
Classification:	Conditionally Exempt Small Quantity Generator

Violation Status: No violations found

---

450 **CONSOLIDATED EDISON** **NY MANIFEST** **1009242401**
BERGEN ST & ROCKAWAY AV EXCAV **N/A**
BROOKLYN, NY 11201

NY MANIFEST:

EPA ID:	NYP004113817
Country:	USA

Mailing Info:

Name:	CONSOLIDATED EDISON
Contact:	FRANKLIN MURRAY
Address:	4 IRVING PLACE RM 828
City/State/Zip:	NEW YORK, NY 10003
Country:	USA
Phone:	212-460-2808

Manifest:

Document ID:	NYE1304649
Manifest Status:	Not reported
Trans1 State ID:	96590JE
Trans2 State ID:	Not reported
Generator Ship Date:	08/14/2003
Trans1 Recv Date:	08/14/2003
Trans2 Recv Date:	Not reported
TSD Site Recv Date:	08/15/2003
Part A Recv Date:	Not reported
Part B Recv Date:	Not reported
Generator EPA ID:	NYP004113817
Trans1 EPA ID:	NYD006982359
Trans2 EPA ID:	Not reported
TSDF ID:	NYD077444263
Waste Code:	B007 - OTHER MISCELLANEOUS PCB WASTES
Quantity:	00050
Units:	K - Kilograms (2.2 pounds)
Number of Containers:	001
Container Type:	DM - Metal drums, barrels

CONSOLIDATED EDISON (Continued) **1009242401**

Handling Method: L Landfill.
Specific Gravity: 01.00
Year: 2003

---

450 **EMS BATT. 44** **NY AST** **A100386195**
266 ROCKAWAY AVE **N/A**
BROOKLYN, NY 11233

AST:
Region: STATE
DEC Region: 2
Site Status: Active
Facility Id: 2-604262
Program Type: PBS
UTM X: 592025.93111999996
UTM Y: 4503096.2812000001
Expiration Date: 10/19/2019
Site Type: Municipality (Incl. Waste Water Treatment Plants, Utilities, Swimming Pools, etc.)

Affiliation Records:
Site Id: 26141
Affiliation Type: Facility Owner
Company Name: FDNY
Contact Type: ASST. COMMISSIONER
Contact Name: JOSEPH M. MASTROPIETRO
Address1: 9 METROTECH CENTER
Address2: Not reported
City: BROOKLYN
State: NY
Zip Code: 11201-3857
Country Code: 001
Phone: (718) 999-2094
EMail: Not reported
Fax Number: Not reported
Modified By: NRLOMBAR
Date Last Modified: 1/15/2010

Site Id: 26141
Affiliation Type: Mail Contact
Company Name: NYC FIRE DEPARTMENT
Contact Type: Not reported
Contact Name: ASST. COMR JOSEPH MASTROPIETRO
Address1: 48-34 35TH STREET
Address2: Not reported
City: LONG ISLAND CITY
State: NY
Zip Code: 11101
Country Code: 001
Phone: (718) 784-6510
EMail: MASTROJ@FDNY.NYC.GOV
Fax Number: Not reported
Modified By: MSBAPTIS
Date Last Modified: 3/3/2014

Site Id: 26141
Affiliation Type: On-Site Operator
Company Name: EMS BATT. 44
Contact Type: Not reported

EMS BATT. 44 (Continued) **A100386195**

Contact Name:	OFFICER ON DUTY
Address1:	Not reported
Address2:	Not reported
City:	Not reported
State:	NN
Zip Code:	Not reported
Country Code:	001
Phone:	(718) 566-1615
EMail:	Not reported
Fax Number:	Not reported
Modified By:	KXTANG
Date Last Modified:	1/26/2005

Site Id:	26141
Affiliation Type:	Emergency Contact
Company Name:	FDNY
Contact Type:	Not reported
Contact Name:	E.O.C.
Address1:	Not reported
Address2:	Not reported
City:	Not reported
State:	NN
Zip Code:	Not reported
Country Code:	999
Phone:	(718) 999-2094
EMail:	Not reported
Fax Number:	Not reported
Modified By:	NRLOMBAR
Date Last Modified:	1/11/2010

Tank Info:

Tank Number:	002
Tank Id:	251247

Equipment Records:

A00 - Tank Internal Protection - None
D00 - Pipe Type - No Piping
G12 - Tank Secondary Containment - Double-Wall (Aboveground)
J02 - Dispenser - Suction Dispenser
K99 - Spill Prevention - Other
L09 - Piping Leak Detection - Exempt Suction Piping
B01 - Tank External Protection - Painted/Asphalt Coating
C00 - Pipe Location - No Piping
F00 - Pipe External Protection - None
I04 - Overfill - Product Level Gauge (A/G)
H06 - Tank Leak Detection - Impervious Barrier/Concrete Pad (A/G)
E00 - Piping Secondary Containment - None

Tank Location:	3
Tank Type:	Steel/Carbon Steel/Iron
Tank Status:	In Service
Pipe Model:	Not reported
Install Date:	12/04/1998
Capacity Gallons:	25
Tightness Test Method:	NN
Date Test:	Not reported
Next Test Date:	Not reported

EMS BATT. 44 (Continued) **A100386195**

Date Tank Closed: Not reported
Register: True
Modified By: MSBAPTIS
Last Modified: 03/03/2014
Material Name: Diesel

---

450 **EMS BATT. 44** **NY UST** **U003712119**
266 ROCKAWAY AVE **N/A**
BROOKLYN, NY 11233

UST:
Id/Status: 2-604262 / Active
Program Type: PBS
Region: STATE
DEC Region: 2
Expiration Date: 10/19/2019
UTM X: 592025.93111999996
UTM Y: 4503096.2812000001
Site Type: Municipality (Incl. Waste Water Treatment Plants, Utilities, Swimming Pools, etc.)

Affiliation Records:
Site Id: 26141
Affiliation Type: Facility Owner
Company Name: FDNY
Contact Type: ASST. COMMISSIONER
Contact Name: JOSEPH M. MASTROPIETRO
Address1: 9 METROTECH CENTER
Address2: Not reported
City: BROOKLYN
State: NY
Zip Code: 11201-3857
Country Code: 001
Phone: (718) 999-2094
EMail: Not reported
Fax Number: Not reported
Modified By: NRLOMBAR
Date Last Modified: 1/15/2010

Site Id: 26141
Affiliation Type: Mail Contact
Company Name: NYC FIRE DEPARTMENT
Contact Type: Not reported
Contact Name: ASST. COMR JOSEPH MASTROPIETRO
Address1: 48-34 35TH STREET
Address2: Not reported
City: LONG ISLAND CITY
State: NY
Zip Code: 11101
Country Code: 001
Phone: (718) 784-6510
EMail: MASTROJ@FDNY.NYC.GOV
Fax Number: Not reported
Modified By: MSBAPTIS
Date Last Modified: 3/3/2014

Site Id: 26141
Affiliation Type: On-Site Operator
Company Name: EMS BATT. 44

EMS BATT. 44 (Continued) **U003712119**

Contact Type:	Not reported
Contact Name:	OFFICER ON DUTY
Address1:	Not reported
Address2:	Not reported
City:	Not reported
State:	NN
Zip Code:	Not reported
Country Code:	001
Phone:	(718) 566-1615
EMail:	Not reported
Fax Number:	Not reported
Modified By:	KXTANG
Date Last Modified:	1/26/2005

Site Id:	26141
Affiliation Type:	Emergency Contact
Company Name:	FDNY
Contact Type:	Not reported
Contact Name:	E.O.C.
Address1:	Not reported
Address2:	Not reported
City:	Not reported
State:	NN
Zip Code:	Not reported
Country Code:	999
Phone:	(718) 999-2094
EMail:	Not reported
Fax Number:	Not reported
Modified By:	NRLOMBAR
Date Last Modified:	1/11/2010

Tank Info:

Tank Number:	001
Tank ID:	57192
Tank Status:	In Service
Material Name:	In Service
Capacity Gallons:	2500
Install Date:	12/01/1998
Date Tank Closed:	Not reported
Registered:	True
Tank Location:	Underground
Tank Type:	Fiberglass coated steel
Material Code:	0008
Common Name of Substance:	Diesel

Tightness Test Method:	NN
Date Test:	Not reported
Next Test Date:	Not reported
Pipe Model:	Not reported
Modified By:	MSBAPTIS
Last Modified:	03/03/2014

Equipment Records:

B04 - Tank External Protection - Fiberglass
D08 - Pipe Type - Equivalent Technology
E04 - Piping Secondary Containment - Double-Walled (Underground)

EMS BATT. 44 (Continued) **U003712119**

F99 - Pipe External Protection - Other
H05 - Tank Leak Detection - In-Tank System (ATG)
A00 - Tank Internal Protection - None
C02 - Pipe Location - Underground/On-ground
F04 - Pipe External Protection - Fiberglass
H01 - Tank Leak Detection - Interstitial - Electronic Monitoring
I02 - Overfill - High Level Alarm
K01 - Spill Prevention - Catch Basin
J02 - Dispenser - Suction Dispenser
L09 - Piping Leak Detection - Exempt Suction Piping
G04 - Tank Secondary Containment - Double-Walled (Underground)

---

450 **CON EDISON** **NY MANIFEST** **S117063989**
266 ROCKAWAY AVE **N/A**
BROOKLYN, NY 11233

NY MANIFEST:

EPA ID:	NYP004564498
Country:	USA

Mailing Info:

Name:	CON EDISON
Contact:	TOM TEELING
Address:	4 IRVING PLACE 15TH FLOOR
City/State/Zip:	NEW YORK, NY 10003
Country:	USA
Phone:	Not reported

Manifest:

Document ID:	Not reported
Manifest Status:	Not reported
Trans1 State ID:	NJ0000027193
Trans2 State ID:	Not reported
Generator Ship Date:	06/13/2014
Trans1 Recv Date:	06/13/2014
Trans2 Recv Date:	Not reported
TSD Site Recv Date:	06/18/2014
Part A Recv Date:	Not reported
Part B Recv Date:	Not reported
Generator EPA ID:	NYP004564498
Trans1 EPA ID:	Not reported
Trans2 EPA ID:	Not reported
TSDF ID:	NJD002200046
Waste Code:	Not reported
Quantity:	100
Units:	G - Gallons (liquids only)* (8.3 pounds)
Number of Containers:	1
Container Type:	TT - Cargo tank, tank trucks
Handling Method:	T Chemical, physical, or biological treatment.
Specific Gravity:	1
Year:	2014
Manifest Tracking Num:	013255380JJK
Import Ind:	N
Export Ind:	N
Discr Quantity Ind:	N
Discr Type Ind:	N
Discr Residue Ind:	N

CON EDISON (Continued) **S117063989**

Discr Partial Reject Ind: N
Discr Full Reject Ind: N
Manifest Ref Num: Not reported
Alt Fac RCRA Id: Not reported
Alt Fac Sign Date: Not reported
Mgmt Method Type Code: H110

---

450 **EDR US Hist Auto Stat** **1015358911**
245 ROCKAWAY AVE **N/A**
BROOKLYN, NY 11233

EDR Historical Auto Stations:

Name: D & J AUTO REPAIRS
Year: 2002
Address: 245 ROCKAWAY AVE

Name: D & J AUTO REPAIRS
Year: 2003
Address: 245 ROCKAWAY AVE

Name: D & J AUTO REPAIRS
Year: 2011
Address: 245 ROCKAWAY AVE

Name: D & J AUTO REPAIRS
Year: 2012
Address: 245 ROCKAWAY AVE

---

450 **CON EDISON SERVICE BOX: 32678** **RCRA NonGen / NLR** **1016970994**
241 ROCKAWAY AVE **NYP004447264**
BROOKLYN, NY 11233

RCRA NonGen / NLR:
Date form received by agency: 03/20/2014
Facility name: CON EDISON SERVICE BOX: 32678
Facility address: 241 ROCKAWAY AVE
BROOKLYN, NY 11233
EPA ID: NYP004447264
Mailing address: IRVING PL, 15TH FL NE
NEW YORK, NY 10003
Contact: THOMAS TEELING
Contact address: Not reported
Not reported
Contact country: Not reported
Contact telephone: (212) 460-3770
Contact email: Not reported
EPA Region: 02
Classification: Non-Generator
Description: Handler: Non-Generators do not presently generate hazardous waste

Handler Activities Summary:
U.S. importer of hazardous waste: No
Mixed waste (haz. and radioactive): No
Recycler of hazardous waste: No
Transporter of hazardous waste: No
Treater, storer or disposer of HW: No

CON EDISON SERVICE BOX: 32678 (Continued) **1016970994**

Underground injection activity:	No
On-site burner exemption:	No
Furnace exemption:	No
Used oil fuel burner:	No
Used oil processor:	No
User oil refiner:	No
Used oil fuel marketer to burner:	No
Used oil Specification marketer:	No
Used oil transfer facility:	No
Used oil transporter:	No

Historical Generators:

Date form received by agency:	02/20/2014
Site name:	CON EDISON SERVICE BOX: 32678
Classification:	Conditionally Exempt Small Quantity Generator

Violation Status: No violations found

---

450 **CON EDISON** **NY MANIFEST** **S116293555**
241 ROCKAWAY AVE **N/A**
BROOKLYN, NY 11201

NY MANIFEST:

EPA ID:	NYP004447264
Country:	USA

Mailing Info:

Name:	CON EDISON
Contact:	CON EDISON
Address:	4 IRVING PLACE
Address 2:	15TH FL
City/State/Zip:	NEW YORK, NY 10003
Country:	USA
Phone:	Not reported

Manifest:

Document ID:	Not reported
Manifest Status:	Not reported
Trans1 State ID:	NJD003812047
Trans2 State ID:	Not reported
Generator Ship Date:	02/20/2014
Trans1 Recv Date:	02/20/2014
Trans2 Recv Date:	Not reported
TSD Site Recv Date:	02/21/2014
Part A Recv Date:	Not reported
Part B Recv Date:	Not reported
Generator EPA ID:	NYP004447264
Trans1 EPA ID:	Not reported
Trans2 EPA ID:	Not reported
TSDF ID:	NJD991291105
Waste Code:	Not reported
Quantity:	50
Units:	G - Gallons (liquids only)* (8.3 pounds)
Number of Containers:	1
Container Type:	TT - Cargo tank, tank trucks
Handling Method:	T Chemical, physical, or biological treatment.
Specific Gravity:	1

CON EDISON (Continued) **S116293555**

Year:	2014
Manifest Tracking Num:	002358833GBF
Import Ind:	N
Export Ind:	N
Discr Quantity Ind:	N
Discr Type Ind:	N
Discr Residue Ind:	N
Discr Partial Reject Ind:	N
Discr Full Reject Ind:	N
Manifest Ref Num:	Not reported
Alt Fac RCRA Id:	Not reported
Alt Fac Sign Date:	Not reported
Mgmt Method Type Code:	H110

---

451 **LOT 28,TAXBLOCK 4005** **NY E DESIGNATION** **S113915075**
2501 PITKIN AVENUE **N/A**
BROOKLYN, NY 11208

E DESIGNATION:

Tax Lot(s):	28
E-No:	E-298
Effective Date:	7/24/2013
Satisfaction Date:	Not reported
Ceqr Number:	13DCP067K
Ulurp Number:	130161ZMK
Zoning Map No:	17c
Description:	Hazardous Materials* Phase I and Phase II Testing Protocol
Borough Code:	BK
Community District:	305
Census Tract:	1166
Census Block:	2000
School District:	19
City Council District:	37
Fire Company:	E332
Health Area:	33
Police Precinct:	075
Zone District 1:	R5
Zone District 2:	Not reported
Commercial Overlay1:	C1-3
Commercial Overlay2:	Not reported
Special Purpose District1:	Not reported
Special Purpose District2:	Not reported
All Components1:	C1-3/R5
All Components2:	Not reported
Split Boundary Indicator:	N
Building Class:	V1
Land Use Category:	11
Number of Easements:	0
Owner, Type of Code:	P
Owner Name:	BLOCK TOW
Lot Area:	000002500
Total Building Floor Area:	00000000000
Commercial Floor Area:	00000000000
Office Floor Area:	00000000000
Retail Floor Area:	00000000000
Garage Floor Area:	00000000000
Storage Floor Area:	00000000000
Factory Floor Area:	00000000000

LOT 28,TAXBLOCK 4005 (Continued) **S113915075**

Other Floor Area:	00000000000
Floor Area,Total Bld Source Code:	4
Number of Buildings:	00000
Number of Floors:	000.00
Residential Units:	00000
Non and Residential Units:	00000
Lot Frontage:	0025.00
Lot Depth:	0100.00
Building Frontage:	0000.00
Building Depth:	0000.00
Proximity Code:	0
Irregular Lot Code:	N
Lot Type:	3
Basement Type Grade:	5
Land Assessed Value:	00000014400
Total Assessed Value:	00000014400
Land Exempt Value:	00000000000
Total Exempt Value:	00000000000
Year Built:	0000
Year Built Code:	Not reported
Year Altered1:	0000
Year Altered2:	0000
Historic District Name:	Not reported
Landmark Name:	Not reported
Built Floor Area Ratio-Far:	0000.00
Maximum Allowable Far:	01.25
Borough Code:	3
Borough Tax Block And Lot:	3040050028
Condominium Number:	00000
Census Tract 2:	1166
X Coordinate:	1017506
Y Coordinate:	0184990
Zoning Map:	17C
Sanborn Map:	308 016
Tax Map:	31303
E Designation No:	Not reported
Date of RPAD Data:	11/2005
Date of DCAS Data:	01/2006
Date of Zoning Data:	11/2005
Date of Major Property Data:	11/2005
Date of Landmark Data:	12/2005
Date of Base Map Data:	01/2006
Date of Mass Appraisal Data:	11/2005
Date of Political and Adm Data:	08/2005
Pluto-Base Map Indicator:	1
Tax Lot(s):	28
E-No:	E-298
Effective Date:	7/24/2013
Satisfaction Date:	Not reported
Ceqr Number:	13DCP067K
Ulurp Number:	130161ZMK
Zoning Map No:	17c
Description:	Window Wall Attenuation & Alternate Ventilation
Borough Code:	BK
Community District:	305
Census Tract:	1166

LOT 28,TAXBLOCK 4005 (Continued) **S113915075**

Census Block:	2000
School District:	19
City Council District:	37
Fire Company:	E332
Health Area:	33
Police Precinct:	075
Zone District 1:	R5
Zone District 2:	Not reported
Commercial Overlay1:	C1-3
Commercial Overlay2:	Not reported
Special Purpose District1:	Not reported
Special Purpose District2:	Not reported
All Components1:	C1-3/R5
All Components2:	Not reported
Split Boundary Indicator:	N
Building Class:	V1
Land Use Category:	11
Number of Easements:	0
Owner, Type of Code:	P
Owner Name:	BLOCK TOW
Lot Area:	000002500
Total Building Floor Area:	00000000000
Commercial Floor Area:	00000000000
Office Floor Area:	00000000000
Retail Floor Area:	00000000000
Garage Floor Area:	00000000000
Storage Floor Area:	00000000000
Factory Floor Area:	00000000000
Other Floor Area:	00000000000
Floor Area,Total Bld Source Code:	4
Number of Buildings:	00000
Number of Floors:	000.00
Residential Units:	00000
Non and Residential Units:	00000
Lot Frontage:	0025.00
Lot Depth:	0100.00
Building Frontage:	0000.00
Building Depth:	0000.00
Proximity Code:	0
Irregular Lot Code:	N
Lot Type:	3
Basement Type Grade:	5
Land Assessed Value:	00000014400
Total Assessed Value:	00000014400
Land Exempt Value:	00000000000
Total Exempt Value:	00000000000
Year Built:	0000
Year Built Code:	Not reported
Year Altered1:	0000
Year Altered2:	0000
Historic District Name:	Not reported
Landmark Name:	Not reported
Built Floor Area Ratio-Far:	0000.00
Maximum Allowable Far:	01.25
Borough Code:	3
Borough Tax Block And Lot:	3040050028
Condominium Number:	00000

LOT 28,TAXBLOCK 4005 (Continued) **S113915075**

Census Tract 2:	1166
X Coordinate:	1017506
Y Coordinate:	0184990
Zoning Map:	17C
Sanborn Map:	308 016
Tax Map:	31303
E Designation No:	Not reported
Date of RPAD Data:	11/2005
Date of DCAS Data:	01/2006
Date of Zoning Data:	11/2005
Date of Major Property Data:	11/2005
Date of Landmark Data:	12/2005
Date of Base Map Data:	01/2006
Date of Mass Appraisal Data:	11/2005
Date of Political and Adm Data:	08/2005
Pluto-Base Map Indicator:	1

---

452 **EDR US Hist Auto Stat** **1015262497**
1672 E NEW YORK AVE **N/A**
BROOKLYN, NY 11212

EDR Historical Auto Stations:

Name:	DIM AUTO BODY
Year:	2002
Address:	1672 E NEW YORK AVE
Name:	DIM AUTO BODY
Year:	2003
Address:	1672 E NEW YORK AVE

---

452 **EDR US Hist Auto Stat** **1015262750**
1676 E NEW YORK AVE **N/A**
BROOKLYN, NY 11212

EDR Historical Auto Stations:

Name:	LEROYS AUTO CARE
Year:	2006
Address:	1676 E NEW YORK AVE
Name:	LEROYS AUTO CARE
Year:	2007
Address:	1676 E NEW YORK AVE
Name:	2JS AUTO COLLISION
Year:	2008
Address:	1676 E NEW YORK AVE
Name:	NEW ERA COMM & AUTOMOTIVE SERVICE IN
Year:	2009
Address:	1676 E NEW YORK AVE

453 **BERGEN ST REALTY** **NY AST** **A100293230**
2044 BERGEN STREET **N/A**
BROOKLYN, NY 11233

AST:

Region:	STATE
DEC Region:	2
Site Status:	Active
Facility Id:	2-609034
Program Type:	PBS
UTM X:	591900.68524999998
UTM Y:	4503137.4053499997
Expiration Date:	06/18/2008
Site Type:	Apartment Building/Office Building

Affiliation Records:

Site Id:	30881
Affiliation Type:	Facility Owner
Company Name:	BERGEN ST REALTY
Contact Type:	Not reported
Contact Name:	Not reported
Address1:	1271 53RD ST.
Address2:	Not reported
City:	BROOKLYN
State:	NY
Zip Code:	11219
Country Code:	001
Phone:	(718) 436-7499
EMail:	Not reported
Fax Number:	Not reported
Modified By:	TRANSLAT
Date Last Modified:	3/4/2004

Site Id:	30881
Affiliation Type:	Mail Contact
Company Name:	BERGEN ST REALTY
Contact Type:	Not reported
Contact Name:	MR. MARK ROSEN
Address1:	1271 53RD STREET
Address2:	Not reported
City:	BROOKLYN
State:	NY
Zip Code:	11219
Country Code:	001
Phone:	(718) 436-7499
EMail:	Not reported
Fax Number:	Not reported
Modified By:	TRANSLAT
Date Last Modified:	3/4/2004

Site Id:	30881
Affiliation Type:	On-Site Operator
Company Name:	BERGEN ST REALTY
Contact Type:	Not reported
Contact Name:	MR MARK ROSEN
Address1:	Not reported
Address2:	Not reported
City:	Not reported
State:	NN
Zip Code:	Not reported

BERGEN ST REALTY (Continued) **A100293230**

Country Code:	001
Phone:	(718) 788-1490
EMail:	Not reported
Fax Number:	Not reported
Modified By:	TRANSLAT
Date Last Modified:	3/4/2004

Site Id:	30881
Affiliation Type:	Emergency Contact
Company Name:	BERGEN ST REALTY
Contact Type:	Not reported
Contact Name:	MR MARK ROSEN
Address1:	Not reported
Address2:	Not reported
City:	Not reported
State:	NN
Zip Code:	Not reported
Country Code:	001
Phone:	(718) 788-1490
EMail:	Not reported
Fax Number:	Not reported
Modified By:	TRANSLAT
Date Last Modified:	3/4/2004

Tank Info:

Tank Number:	10A
Tank Id:	66174
Material Code:	0001
Common Name of Substance:	#2 Fuel Oil (On-Site Consumption)

Equipment Records:

D10 - Pipe Type - Copper
G01 - Tank Secondary Containment - Diking (Aboveground)
I05 - Overfill - Vent Whistle
J02 - Dispenser - Suction Dispenser
L09 - Piping Leak Detection - Exempt Suction Piping
A99 - Tank Internal Protection - Other
C01 - Pipe Location - Aboveground
F01 - Pipe External Protection - Painted/Asphalt Coating
H00 - Tank Leak Detection - None
B01 - Tank External Protection - Painted/Asphalt Coating

Tank Location:	1
Tank Type:	Steel/Carbon Steel/Iron
Tank Status:	In Service
Pipe Model:	Not reported
Install Date:	Not reported
Capacity Gallons:	1500
Tightness Test Method:	NN
Date Test:	Not reported
Next Test Date:	Not reported
Date Tank Closed:	Not reported
Register:	True
Modified By:	TRANSLAT
Last Modified:	03/04/2004
Material Name:	#2 Fuel Oil (On-Site Consumption)

454 **SPILL NUMBER 0111633** **NY Spills** **S106001724**
372 ELTON ST **N/A**
BROOKLYN, NY

SPILLS:

Facility ID:	0111633
Facility Type:	ER
DER Facility ID:	79965
Site ID:	87243
DEC Region:	2
Spill Date:	3/8/2002
Spill Number/Closed Date:	0111633 / 3/11/2002
Spill Cause:	Human Error
Spill Class:	Known release with minimal potential for fire or hazard. DEC Response. Willing Responsible Party. Corrective action taken.
SWIS:	2401
Investigator:	JMKRIMGO
Referred To:	Not reported
Reported to Dept:	3/9/2002
CID:	257
Water Affected:	Not reported
Spill Source:	Private Dwelling
Spill Notifier:	Citizen
Cleanup Ceased:	Not reported
Cleanup Meets Std:	False
Last Inspection:	Not reported
Recommended Penalty:	False
UST Trust:	False
Remediation Phase:	0
Date Entered In Computer:	3/9/2002
Spill Record Last Update:	3/11/2002
Spiller Name:	UNKNOWN
Spiller Company:	Not reported
Spiller Address:	372 ELTON ST
Spiller City,St,Zip:	BROOKLYN, NY
Spiller Company:	001
Contact Name:	UNKNOWN
Contact Phone:	Not reported
DEC Memo:	Prior to Sept, 2004 data translation this spill Lead_DEC Field was "KRIMGOLD"03/09/02.@SITE. NO SPILL WAS FOUND ON THE ROAD OR SIDEWALKS. Not reported
Remarks:	RAN ALL THE WAY DOWN THE STREET TO CORNER INTO THE SEWER

Material:

Site ID:	87243
Operable Unit ID:	848581
Operable Unit:	01
Material ID:	525654
Material Code:	0001A
Material Name:	#2 Fuel Oil
Case No.:	Not reported
Material FA:	Petroleum
Quantity:	0
Units:	Gallons
Recovered:	No
Resource Affected:	Not reported
Oxygenate:	False

Tank Test:

455 **MORRISSEY RESIDENCE** **NY LTANKS** **S102673161**
1484 SUTTER AVE **N/A**
BROOKLYN, NY

LTANKS:

Site ID:	174143
Spill Number/Closed Date:	9512231 / 12/29/1995
Spill Date:	12/29/1995
Spill Cause:	Tank Overfill
Spill Source:	Private Dwelling
Spill Class:	Known release with minimal potential for fire or hazard. DEC Response. Willing Responsible Party. Corrective action taken.
Cleanup Ceased:	Not reported
Cleanup Meets Standard:	False
SWIS:	2401
Investigator:	MMMULQUE
Referred To:	Not reported
Reported to Dept:	12/29/1995
CID:	257
Water Affected:	Not reported
Spill Notifier:	Responsible Party
Last Inspection:	Not reported
Recommended Penalty:	False
UST Involvement:	False
Remediation Phase:	0
Date Entered In Computer:	12/29/1995
Spill Record Last Update:	2/1/1996
Spiller Name:	Not reported
Spiller Company:	BAERENKLAU FUEL OIL
Spiller Address:	740 JAMAICA AVE
Spiller City,St,Zip:	QUEENS, NY
Spiller County:	001
Spiller Contact:	ROSE MORRISSEY
Spiller Phone:	(718) 827-5562
Spiller Extention:	Not reported
DEC Region:	2
DER Facility ID:	146489
DEC Memo:	Prior to Sept, 2004 data translation this spill Lead_DEC Field was "MULQUEEN"
Remarks:	overfilled tank by about 1 quart driver cleaned up

Material:

Site ID:	174143
Operable Unit ID:	1023179
Operable Unit:	01
Material ID:	359547
Material Code:	0001A
Material Name:	#2 Fuel Oil
Case No.:	Not reported
Material FA:	Petroleum
Quantity:	1
Units:	Gallons
Recovered:	Yes
Resource Affected:	Not reported
Oxygenate:	False

Tank Test:

456 **EDR US Hist Auto Stat** **1015258593**
1634 E NEW YORK AVE **N/A**
BROOKLYN, NY 11212

EDR Historical Auto Stations:

Name:	D & C AUTO REPAIR
Year:	2004
Address:	1634 E NEW YORK AVE
Name:	D & C AUTO REPAIR
Year:	2006
Address:	1634 E NEW YORK AVE
Name:	R & M AUTO REPAIR
Year:	2007
Address:	1634 E NEW YORK AVE
Name:	R & M AUTO REPAIR
Year:	2008
Address:	1634 E NEW YORK AVE
Name:	R & M AUTO REPAIR
Year:	2009
Address:	1634 E NEW YORK AVE
Name:	R & M AUTO REPAIR
Year:	2010
Address:	1634 E NEW YORK AVE
Name:	R & M AUTO REPAIR
Year:	2011
Address:	1634 E NEW YORK AVE
Name:	R & M AUTO REPAIR
Year:	2012
Address:	1634 E NEW YORK AVE

---

456 **CON EDISON SERVICE BOX: 21733** **RCRA NonGen / NLR** **1016969442**
1640 EAST NEW YORK AVE **NYP004431078**
BROOKLYN, NY 11212

RCRA NonGen / NLR:

Date form received by agency:	02/28/2014
Facility name:	CON EDISON SERVICE BOX: 21733
Facility address:	1640 EAST NEW YORK AVE BROOKLYN, NY 11212
EPA ID:	NYP004431078
Mailing address:	IRVING PL, 15TH FL NE NEW YORK, NY 10003
Contact:	THOMAS TEELING
Contact address:	Not reported Not reported
Contact country:	Not reported
Contact telephone:	(212) 460-3770
Contact email:	Not reported
EPA Region:	02
Classification:	Non-Generator
Description:	Handler: Non-Generators do not presently generate hazardous waste

CON EDISON SERVICE BOX: 21733 (Continued) **1016969442**

Handler Activities Summary:
- U.S. importer of hazardous waste: No
- Mixed waste (haz. and radioactive): No
- Recycler of hazardous waste: No
- Transporter of hazardous waste: No
- Treater, storer or disposer of HW: No
- Underground injection activity: No
- On-site burner exemption: No
- Furnace exemption: No
- Used oil fuel burner: No
- Used oil processor: No
- User oil refiner: No
- Used oil fuel marketer to burner: No
- Used oil Specification marketer: No
- Used oil transfer facility: No
- Used oil transporter: No

Historical Generators:
- Date form received by agency: 01/31/2014
- Site name: CON EDISON SERVICE BOX: 21733
- Classification: Conditionally Exempt Small Quantity Generator

Violation Status: No violations found

---

456 **EDR US Hist Auto Stat** **1015259306**
1640 E NEW YORK AVE **N/A**
BROOKLYN, NY 11212

EDR Historical Auto Stations:
- Name: CAR DOC AUTO BODY
- Year: 2001
- Address: 1640 E NEW YORK AVE

---

456 **HOWARD POOL** **NY CBS AST** **S102639138**
N.Y. AVE. & MOTHER GASTON BLVD **NY CBS** **N/A**
BROOKLYN, NY 11215

CBS AST:
- CBS Number: 2-000139
- ICS Number: 2-700513
- PBS Number: Not reported
- MOSF Number: Not reported
- SPDES Number: Not reported
- Facility Status: IN SERVICE
- Facility Type: F
- Telephone: (718) 385-1023
- Facility Town: NEW YORK CITY
- Region: STATE
- Expiration Date: 12/08/1999
- Total Capacity of All Active Tanks(gal): 500
- Operator: PATRICIA GARCIA
- Emergency Contact: BROOKLYN PARKS H.Q.
- Emergency Phone: (718) 965-8900
- Owner Name: N.Y.C. DEPT. OF PARKS & RECREATION
- Owner Address: 95 PROSPECT PARK W.
- Owner City,St,Zip: BROOKLYN, NY 11215

HOWARD POOL (Continued) **S102639138**

Owner Telephone:	(718) 965-8900
Owner Type:	Local Government
Owner Sub Type:	Not reported
Mail Name:	N.Y.C. DEPT. PARKS & RECREATION
Mail Contact Addr:	95 PROSPECT PARK W.
Mail Contact Addr2:	Not reported
Mail Contact Contact:	BROOKLYN PARKS H.Q.
Mail Contact City,St,Zip:	BROOKLYN, NY 11215
Mail Phone:	(718) 965-8900

Tank Id:	1
CAS Number:	7782505
Federal ID:	Not reported
Tank Status:	In Service
Install Date:	09/88
Tank Closed:	Not reported
Capacity (Gal):	500
Chemical:	Chlorine
Tank Location:	Indoors, Belowground
Tank Type:	Fiberglass reinforced plastic [FRP]
Total Tanks:	1
Tank Secret:	False
Tank Secondary Containment:	Double-Walled Tank
Tank Error Status:	No Missing Data
Date Entered:	07/19/1989
Certified Date:	08/13/1997
Substance:	Single Hazardous Substance on DEC List
Internal Protection:	Other
External Protection:	None,Other
Pipe Location:	Underground
Pipe Type:	Double Walled Fiberglass
Pipe Internal:	Other
Pipe External:	09
Pipe Flag:	09
Leak Detection:	03
Overfill Protection:	15
Haz Percent:	15
Last Test:	Not reported
Due Date:	Not reported
SWIS Code:	6101
Lat/Long:	Not reported
Is Updated:	False
Renew Date:	09/29/93
Is It There:	False
Delinquent:	False
Date Expired:	12/08/91
Owner Mark:	1
Certificate Needs to be Printed:	False
Fiscal Amt for Registration Fee Correct:	True
Renewal Has Been Printed for Facility:	True
Pre-Printed Renewal App Last Printed:	09/06/2001

CBS:

CBS Number:	2-000139
Program Type:	CBS
Facility Status:	Unregulated/Closed
Expiration Date:	12/08/2001

HOWARD POOL (Continued) **S102639138**

Dec Region: 2
UTMX: 592220.55922000
UTMY: 4502996.6467199

---

456 **EDR US Hist Auto Stat** **1015259999**
1648 E NEW YORK AVE **N/A**
BROOKLYN, NY 11212

EDR Historical Auto Stations:
Name: 90S AUTO REPAIR
Year: 2003
Address: 1648 E NEW YORK AVE

Name: 90S AUTO REPAIR
Year: 2004
Address: 1648 E NEW YORK AVE

---

456 **CON EDISON SERVICE BOX: 21730** **RCRA NonGen / NLR** **1016969443**
1643 EAST NEW YORK AVE **NYP004431086**
BROOKLYN, NY 11212

RCRA NonGen / NLR:
Date form received by agency: 02/28/2014
Facility name: CON EDISON SERVICE BOX: 21730
Facility address: 1643 EAST NEW YORK AVE
BROOKLYN, NY 11212
EPA ID: NYP004431086
Mailing address: IRVING PL, 15TH FL NE
NEW YORK, NY 10003
Contact: THOMAS TEELING
Contact address: Not reported
Not reported
Contact country: Not reported
Contact telephone: (212) 460-3770
Contact email: Not reported
EPA Region: 02
Classification: Non-Generator
Description: Handler: Non-Generators do not presently generate hazardous waste

Handler Activities Summary:
U.S. importer of hazardous waste: No
Mixed waste (haz. and radioactive): No
Recycler of hazardous waste: No
Transporter of hazardous waste: No
Treater, storer or disposer of HW: No
Underground injection activity: No
On-site burner exemption: No
Furnace exemption: No
Used oil fuel burner: No
Used oil processor: No
User oil refiner: No
Used oil fuel marketer to burner: No
Used oil Specification marketer: No
Used oil transfer facility: No
Used oil transporter: No

CON EDISON SERVICE BOX: 21730 (Continued) **1016969443**

Historical Generators:
Date form received by agency: 01/31/2014
Site name: CON EDISON SERVICE BOX: 21730
Classification: Conditionally Exempt Small Quantity Generator

Violation Status: No violations found

---

456 **OCEAN HILL URA PROPERTY** **NY UST** **U004047809**
2131-2135 BERGEN STREET **N/A**
BROOKLYN, NY 11233

UST:
Id/Status: 2-607887 / Unregulated/Closed
Program Type: PBS
Region: STATE
DEC Region: 2
Expiration Date: 06/26/2007
UTM X: 592149.30995000002
UTM Y: 4503135.6001700005
Site Type: Retail Gasoline Sales

Affiliation Records:
Site Id: 29739
Affiliation Type: Facility Owner
Company Name: NYC DEPARTMENT OF HOUSING PRESERVATION & DEVELPMNT
Contact Type: Not reported
Contact Name: Not reported
Address1: 100 GOLD STREET
Address2: Not reported
City: NEW YORK
State: NY
Zip Code: 10038
Country Code: 001
Phone: Not reported
EMail: Not reported
Fax Number: Not reported
Modified By: TRANSLAT
Date Last Modified: 3/4/2004

Site Id: 29739
Affiliation Type: Mail Contact
Company Name: TIM MILLER ASSOCIATES INC
Contact Type: Not reported
Contact Name: JON DAHLGREN
Address1: 10 NORTH STREET
Address2: Not reported
City: COLD SPRING
State: NY
Zip Code: 10516
Country Code: 001
Phone: (845) 265-4400
EMail: Not reported
Fax Number: Not reported
Modified By: TRANSLAT
Date Last Modified: 3/4/2004

Site Id: 29739
Affiliation Type: On-Site Operator
Company Name: OCEAN HILL URA PROPERTY

OCEAN HILL URA PROPERTY (Continued) **U004047809**

Contact Type:	Not reported
Contact Name:	NONE
Address1:	Not reported
Address2:	Not reported
City:	Not reported
State:	NN
Zip Code:	Not reported
Country Code:	001
Phone:	Not reported
EMail:	Not reported
Fax Number:	Not reported
Modified By:	TRANSLAT
Date Last Modified:	3/4/2004

Site Id:	29739
Affiliation Type:	Emergency Contact
Company Name:	NYC DEPARTMENT OF HOUSING PRESERVATION & DEVELPMNT
Contact Type:	Not reported
Contact Name:	HELEN GITELSON
Address1:	Not reported
Address2:	Not reported
City:	Not reported
State:	NN
Zip Code:	Not reported
Country Code:	001
Phone:	(212) 863-8052
EMail:	Not reported
Fax Number:	Not reported
Modified By:	TRANSLAT
Date Last Modified:	3/4/2004

Tank Info:

Tank Number:	001
Tank ID:	63731
Tank Status:	Closed - Removed
Material Name:	Closed - Removed
Capacity Gallons:	1080
Install Date:	Not reported
Date Tank Closed:	03/06/2002
Registered:	True
Tank Location:	Underground
Tank Type:	Steel/carbon steel
Material Code:	0009
Common Name of Substance:	Gasoline

Tightness Test Method:	NN
Date Test:	Not reported
Next Test Date:	Not reported
Pipe Model:	Not reported
Modified By:	TRANSLAT
Last Modified:	03/04/2004

Equipment Records:

B00 - Tank External Protection - None
H00 - Tank Leak Detection - None
A00 - Tank Internal Protection - None

OCEAN HILL URA PROPERTY (Continued) **U004047809**

D01 - Pipe Type - Steel/Carbon Steel/Iron
G00 - Tank Secondary Containment - None
J00 - Dispenser - None
I00 - Overfill - None
C02 - Pipe Location - Underground/On-ground
F00 - Pipe External Protection - None

Tank Number:	002
Tank ID:	63732
Tank Status:	Closed - Removed
Material Name:	Closed - Removed
Capacity Gallons:	550
Install Date:	Not reported
Date Tank Closed:	03/06/2002
Registered:	True
Tank Location:	Underground
Tank Type:	Steel/carbon steel
Material Code:	0009
Common Name of Substance:	Gasoline
Tightness Test Method:	NN
Date Test:	Not reported
Next Test Date:	Not reported
Pipe Model:	Not reported
Modified By:	TRANSLAT
Last Modified:	03/04/2004

Equipment Records:

A00 - Tank Internal Protection - None
D01 - Pipe Type - Steel/Carbon Steel/Iron
G00 - Tank Secondary Containment - None
J00 - Dispenser - None
I00 - Overfill - None
C02 - Pipe Location - Underground/On-ground
F00 - Pipe External Protection - None
B00 - Tank External Protection - None
H00 - Tank Leak Detection - None

Tank Number:	003
Tank ID:	63733
Tank Status:	Closed - Removed
Material Name:	Closed - Removed
Capacity Gallons:	550
Install Date:	Not reported
Date Tank Closed:	03/06/2002
Registered:	True
Tank Location:	Underground
Tank Type:	Steel/carbon steel
Material Code:	0009
Common Name of Substance:	Gasoline
Tightness Test Method:	NN
Date Test:	Not reported
Next Test Date:	Not reported
Pipe Model:	Not reported
Modified By:	TRANSLAT

OCEAN HILL URA PROPERTY (Continued) **U004047809**

Last Modified: 03/04/2004

Equipment Records:

A00 - Tank Internal Protection - None
D01 - Pipe Type - Steel/Carbon Steel/Iron
G00 - Tank Secondary Containment - None
J00 - Dispenser - None
I00 - Overfill - None
C02 - Pipe Location - Underground/On-ground
F00 - Pipe External Protection - None
B00 - Tank External Protection - None
H00 - Tank Leak Detection - None

Tank Number: 004
Tank ID: 63734
Tank Status: Closed - Removed
Material Name: Closed - Removed
Capacity Gallons: 550
Install Date: Not reported
Date Tank Closed: 03/06/2002
Registered: True
Tank Location: Underground
Tank Type: Steel/carbon steel
Material Code: 0009
Common Name of Substance: Gasoline

Tightness Test Method: NN
Date Test: Not reported
Next Test Date: Not reported
Pipe Model: Not reported
Modified By: TRANSLAT
Last Modified: 03/04/2004

Equipment Records:

A00 - Tank Internal Protection - None
D01 - Pipe Type - Steel/Carbon Steel/Iron
G00 - Tank Secondary Containment - None
J00 - Dispenser - None
C02 - Pipe Location - Underground/On-ground
F00 - Pipe External Protection - None
I00 - Overfill - None
B00 - Tank External Protection - None
H00 - Tank Leak Detection - None

Tank Number: 005
Tank ID: 63735
Tank Status: Closed - Removed
Material Name: Closed - Removed
Capacity Gallons: 550
Install Date: Not reported
Date Tank Closed: 03/06/2002
Registered: True
Tank Location: Underground
Tank Type: Steel/carbon steel
Material Code: 0009
Common Name of Substance: Gasoline

OCEAN HILL URA PROPERTY (Continued) **U004047809**

Tightness Test Method: NN
Date Test: Not reported
Next Test Date: Not reported
Pipe Model: Not reported
Modified By: TRANSLAT
Last Modified: 03/04/2004

Equipment Records:

A00 - Tank Internal Protection - None
D01 - Pipe Type - Steel/Carbon Steel/Iron
G00 - Tank Secondary Containment - None
J00 - Dispenser - None
I00 - Overfill - None
C02 - Pipe Location - Underground/On-ground
F00 - Pipe External Protection - None
B00 - Tank External Protection - None
H00 - Tank Leak Detection - None

Tank Number: 006
Tank ID: 63736
Tank Status: Closed - Removed
Material Name: Closed - Removed
Capacity Gallons: 550
Install Date: Not reported
Date Tank Closed: 03/06/2002
Registered: True
Tank Location: Underground
Tank Type: Steel/carbon steel
Material Code: 0009
Common Name of Substance: Gasoline

Tightness Test Method: NN
Date Test: Not reported
Next Test Date: Not reported
Pipe Model: Not reported
Modified By: TRANSLAT
Last Modified: 03/04/2004

Equipment Records:

A00 - Tank Internal Protection - None
D01 - Pipe Type - Steel/Carbon Steel/Iron
G00 - Tank Secondary Containment - None
J00 - Dispenser - None
C02 - Pipe Location - Underground/On-ground
F00 - Pipe External Protection - None
I00 - Overfill - None
B00 - Tank External Protection - None
H00 - Tank Leak Detection - None

Tank Number: 007
Tank ID: 63737
Tank Status: Closed - Removed
Material Name: Closed - Removed
Capacity Gallons: 550
Install Date: Not reported
Date Tank Closed: 03/06/2002

OCEAN HILL URA PROPERTY (Continued) **U004047809**

Registered:	True
Tank Location:	Underground
Tank Type:	Steel/carbon steel
Material Code:	0009
Common Name of Substance:	Gasoline
Tightness Test Method:	NN
Date Test:	Not reported
Next Test Date:	Not reported
Pipe Model:	Not reported
Modified By:	TRANSLAT
Last Modified:	03/04/2004

Equipment Records:

A00 - Tank Internal Protection - None
D01 - Pipe Type - Steel/Carbon Steel/Iron
G00 - Tank Secondary Containment - None
J00 - Dispenser - None
C02 - Pipe Location - Underground/On-ground
F00 - Pipe External Protection - None
I00 - Overfill - None
B00 - Tank External Protection - None
H00 - Tank Leak Detection - None

Tank Number:	008
Tank ID:	63738
Tank Status:	Closed - Removed
Material Name:	Closed - Removed
Capacity Gallons:	550
Install Date:	Not reported
Date Tank Closed:	03/06/2002
Registered:	True
Tank Location:	Underground
Tank Type:	Steel/carbon steel
Material Code:	0009
Common Name of Substance:	Gasoline
Tightness Test Method:	NN
Date Test:	Not reported
Next Test Date:	Not reported
Pipe Model:	Not reported
Modified By:	TRANSLAT
Last Modified:	03/04/2004

Equipment Records:

B00 - Tank External Protection - None
H00 - Tank Leak Detection - None
A00 - Tank Internal Protection - None
D01 - Pipe Type - Steel/Carbon Steel/Iron
G00 - Tank Secondary Containment - None
J00 - Dispenser - None
C02 - Pipe Location - Underground/On-ground
F00 - Pipe External Protection - None
I00 - Overfill - None

Tank Number: 009

OCEAN HILL URA PROPERTY (Continued) **U004047809**

Tank ID:	63739
Tank Status:	Closed - Removed
Material Name:	Closed - Removed
Capacity Gallons:	150
Install Date:	Not reported
Date Tank Closed:	03/06/2002
Registered:	True
Tank Location:	Underground
Tank Type:	Steel/carbon steel
Material Code:	0022
Common Name of Substance:	Waste Oil/Used Oil
Tightness Test Method:	NN
Date Test:	Not reported
Next Test Date:	Not reported
Pipe Model:	Not reported
Modified By:	TRANSLAT
Last Modified:	03/04/2004

Equipment Records:

A00 - Tank Internal Protection - None
D00 - Pipe Type - No Piping
G00 - Tank Secondary Containment - None
J00 - Dispenser - None
F00 - Pipe External Protection - None
B02 - Tank External Protection - Original Sacrificial Anode
I00 - Overfill - None
C01 - Pipe Location - Aboveground
H00 - Tank Leak Detection - None

Tank Number:	010
Tank ID:	63740
Tank Status:	Closed - Removed
Material Name:	Closed - Removed
Capacity Gallons:	150
Install Date:	Not reported
Date Tank Closed:	03/06/2002
Registered:	True
Tank Location:	Underground
Tank Type:	Steel/carbon steel
Material Code:	0022
Common Name of Substance:	Waste Oil/Used Oil
Tightness Test Method:	NN
Date Test:	Not reported
Next Test Date:	Not reported
Pipe Model:	Not reported
Modified By:	TRANSLAT
Last Modified:	03/04/2004

Equipment Records:

A00 - Tank Internal Protection - None
D01 - Pipe Type - Steel/Carbon Steel/Iron
G00 - Tank Secondary Containment - None
J00 - Dispenser - None
I00 - Overfill - None
C02 - Pipe Location - Underground/On-ground

OCEAN HILL URA PROPERTY (Continued) **U004047809**

F00 - Pipe External Protection - None
B00 - Tank External Protection - None
H00 - Tank Leak Detection - None

---

456 **DON'SCOLLISION BODY SHOP** **FINDS** **1007747572**
2187 BERGEN STREET **US AIRS** **N/A**
BROOKLYN, NY 11233

FINDS:

Registry ID: 110019099544

Environmental Interest/Information System
AFS (Aerometric Information Retrieval System (AIRS) Facility Subsystem) replaces the former Compliance Data System (CDS), the National Emission Data System (NEDS), and the Storage and Retrieval of Aerometric Data (SAROAD). AIRS is the national repository for information concerning airborne pollution in the United States. AFS is used to track emissions and compliance data from industrial plants. AFS data are utilized by states to prepare State Implementation Plans to comply with regulatory programs and by EPA as an input for the estimation of total national emissions. AFS is undergoing a major redesign to support facility operating permits required under Title V of the Clean Air Act.

FIS (New York - Facility Information System) is New York's Department of Environmental Conservation (DEC) information system for tracking environmental facility information found across the State.

AIRS (AFS):

Airs Minor Details:

EPA plant ID:	110019099544
Plant name:	DON'S COLLISION BODY SHOP
Plant address:	2187 BERGEN ST. BROOKLYN, NY 11233
County:	KINGS
Region code:	02
Dunn & Bradst #:	Not reported
Air quality cntrl region:	043
Sic code:	3711
Sic code desc:	MOTOR VEHICLES AND CAR BODIES
North Am. industrial classf:	Not reported
NAIC code description:	Not reported
Default compliance status:	IN COMPLIANCE WITH PROCEDURAL REQUIREMENTS
Default classification:	POTENTIAL UNCONTROLLED EMISSIONS < 100 TONS/YEAR
Govt facility:	ALL OTHER FACILITIES NOT OWNED OR OPERATED BY A FEDERAL, STATE, OR LOCAL GOVERNMENT
Current HPV:	Not reported

Historical Compliance Minor Sources:

State compliance status:	PRESENT, SEE OTHER PROGRAM(S)
Hist compliance date:	1402
Air prog code hist file:	MACT (SECTION 63 NESHAPS)

DON'SCOLLISION BODY SHOP (Continued) **1007747572**

State compliance status: PRESENT, SEE OTHER PROGRAM(S)
Hist compliance date: 1304
Air prog code hist file: MACT (SECTION 63 NESHAPS)

State compliance status: PRESENT, SEE OTHER PROGRAM(S)
Hist compliance date: 1301
Air prog code hist file: MACT (SECTION 63 NESHAPS)

State compliance status: PRESENT, SEE OTHER PROGRAM(S)
Hist compliance date: 1203
Air prog code hist file: MACT (SECTION 63 NESHAPS)

State compliance status: PRESENT, SEE OTHER PROGRAM(S)
Hist compliance date: 1104
Air prog code hist file: MACT (SECTION 63 NESHAPS)

State compliance status: PRESENT, SEE OTHER PROGRAM(S)
Hist compliance date: 1403
Air prog code hist file: MACT (SECTION 63 NESHAPS)

State compliance status: PRESENT, SEE OTHER PROGRAM(S)
Hist compliance date: 1401
Air prog code hist file: MACT (SECTION 63 NESHAPS)

State compliance status: PRESENT, SEE OTHER PROGRAM(S)
Hist compliance date: 1303
Air prog code hist file: MACT (SECTION 63 NESHAPS)

State compliance status: PRESENT, SEE OTHER PROGRAM(S)
Hist compliance date: 1302
Air prog code hist file: MACT (SECTION 63 NESHAPS)

State compliance status: PRESENT, SEE OTHER PROGRAM(S)
Hist compliance date: 1204
Air prog code hist file: MACT (SECTION 63 NESHAPS)

State compliance status: PRESENT, SEE OTHER PROGRAM(S)
Hist compliance date: 1202
Air prog code hist file: MACT (SECTION 63 NESHAPS)

State compliance status: PRESENT, SEE OTHER PROGRAM(S)
Hist compliance date: 1201
Air prog code hist file: MACT (SECTION 63 NESHAPS)

Compliance & Violation Data by Minor Sources:
Air program code: MACT (SECTION 63 NESHAPS)
Plant air program pollutant: Not reported
Default pollutant classification: POTENTIAL UNCONTROLLED EMISSIONS < 100 TONS/YEAR
Def. poll. compliance status: IN COMPLIANCE WITH PROCEDURAL REQUIREMENTS
Def. attainment/non attnmnt: ATTAINMENT AREA FOR GIVEN POLLUTANT
Repeat violator date: Not reported
Turnover compliance: Not reported

456 **EDR US Hist Auto Stat** **1015330780**
2187 BERGEN ST **N/A**
BROOKLYN, NY 11233

EDR Historical Auto Stations:

Name:	DONS EMPIRE AUTO COLLISION
Year:	1999
Address:	2187 BERGEN ST
Name:	DONS EMPIRE AUTO COLLISION
Year:	2000
Address:	2187 BERGEN ST
Name:	DONS EMPIRE AUTO COLLISION
Year:	2001
Address:	2187 BERGEN ST
Name:	DONS EMPIRE AUTO COLLISION
Year:	2002
Address:	2187 BERGEN ST
Name:	DONS EMPIRE AUTO COLLISION
Year:	2003
Address:	2187 BERGEN ST
Name:	DONS EMPIRE AUTO COLLISION
Year:	2005
Address:	2187 BERGEN ST
Name:	DONS EMPIRE AUTO COLLISION
Year:	2006
Address:	2187 BERGEN ST
Name:	DONS EMPIRE AUTO COLLISION
Year:	2007
Address:	2187 BERGEN ST
Name:	DONS EMPIRE AUTO COLLISION
Year:	2008
Address:	2187 BERGEN ST
Name:	DONS EMPIRE AUTO COLLISION
Year:	2009
Address:	2187 BERGEN ST
Name:	DONS EMPIRE AUTO COLLISION
Year:	2010
Address:	2187 BERGEN ST
Name:	DONS EMPIRE AUTO COLLISION
Year:	2011
Address:	2187 BERGEN ST
Name:	DONS EMPIRE AUTO COLLISION
Year:	2012
Address:	2187 BERGEN ST

456 **EDR US Hist Auto Stat** **1015330018**
2179 BERGEN PL **N/A**
BROOKLYN, NY 11220

EDR Historical Auto Stations:
Name: BECKS AUTOMOTIVE
Year: 2004
Address: 2179 BERGEN PL

---

456 **EDR US Hist Auto Stat** **1015330019**
2179 BERGEN ST **N/A**
BROOKLYN, NY 11233

EDR Historical Auto Stations:
Name: BECKS AUTOMOTIVE
Year: 2006
Address: 2179 BERGEN ST

Name: BECKS AUTOMOTIVE
Year: 2007
Address: 2179 BERGEN ST

Name: BECKS AUTOMOTIVE
Year: 2008
Address: 2179 BERGEN ST

Name: BECKS AUTOMOTIVE
Year: 2009
Address: 2179 BERGEN ST

---

456 **2160-2170 BERGEN STREET** **NY UST** **U004045202**
2160-2170 BERGEN STREET **N/A**
BROOKLYN, NY 11233

UST:
Id/Status: 2-609931 / Unregulated/Closed
Program Type: PBS
Region: STATE
DEC Region: 2
Expiration Date: 05/12/2010
UTM X: 592225.42527000001
UTM Y: 4503118.892
Site Type: Other

Affiliation Records:
Site Id: 345851
Affiliation Type: Facility Owner
Company Name: BERMUDA REALTY, LLC
Contact Type: PRESIDENT
Contact Name: DAVID BAWABEH
Address1: 15 OCEAN AVENUE
Address2: Not reported
City: BROOKLYN
State: NY
Zip Code: 11225
Country Code: 001
Phone: (718) 703-8441
EMail: Not reported
Fax Number: Not reported

2160-2170 BERGEN STREET (Continued) **U004045202**

Modified By:	KXTANG
Date Last Modified:	10/17/2006
Site Id:	345851
Affiliation Type:	Mail Contact
Company Name:	HYDRO TECH ENVIRONMENTAL
Contact Type:	Not reported
Contact Name:	MARK ROBBINS
Address1:	2171 JERICHO TURNPIKE
Address2:	SUITE 345
City:	COMMACK
State:	NY
Zip Code:	11725
Country Code:	001
Phone:	(631) 462-5866
EMail:	Not reported
Fax Number:	Not reported
Modified By:	KXTANG
Date Last Modified:	5/12/2005
Site Id:	345851
Affiliation Type:	On-Site Operator
Company Name:	2160-2170 BERGEN STREET
Contact Type:	Not reported
Contact Name:	N/A
Address1:	Not reported
Address2:	Not reported
City:	Not reported
State:	NN
Zip Code:	Not reported
Country Code:	001
Phone:	N/A
EMail:	Not reported
Fax Number:	Not reported
Modified By:	KXTANG
Date Last Modified:	5/12/2005
Site Id:	345851
Affiliation Type:	Emergency Contact
Company Name:	BERMUDA REALTY, LLC
Contact Type:	Not reported
Contact Name:	DAVID BAWABEH
Address1:	Not reported
Address2:	Not reported
City:	Not reported
State:	NN
Zip Code:	Not reported
Country Code:	001
Phone:	(718) 703-8441
EMail:	Not reported
Fax Number:	Not reported
Modified By:	KXTANG
Date Last Modified:	10/17/2006

Tank Info:

Tank Number:	01

2160-2170 BERGEN STREET (Continued) **U004045202**

Tank ID:	206311
Tank Status:	Closed - Removed
Material Name:	Closed - Removed
Capacity Gallons:	550
Install Date:	11/12/2004
Date Tank Closed:	05/02/2005
Registered:	True
Tank Location:	Underground
Tank Type:	Steel/carbon steel
Material Code:	0009
Common Name of Substance:	Gasoline
Tightness Test Method:	NN
Date Test:	Not reported
Next Test Date:	Not reported
Pipe Model:	Not reported
Modified By:	KXTANG
Last Modified:	05/12/2005

Equipment Records:

A00 - Tank Internal Protection - None
D01 - Pipe Type - Steel/Carbon Steel/Iron
J02 - Dispenser - Suction Dispenser
F00 - Pipe External Protection - None
G03 - Tank Secondary Containment - Vault (w/o access)
I00 - Overfill - None
L00 - Piping Leak Detection - None
B00 - Tank External Protection - None
C03 - Pipe Location - Aboveground/Underground Combination
E00 - Piping Secondary Containment - None
H00 - Tank Leak Detection - None
K00 - Spill Prevention - None

Tank Number:	02
Tank ID:	206312
Tank Status:	Closed - Removed
Material Name:	Closed - Removed
Capacity Gallons:	550
Install Date:	11/12/2004
Date Tank Closed:	05/02/2005
Registered:	True
Tank Location:	Underground
Tank Type:	Steel/carbon steel
Material Code:	0009
Common Name of Substance:	Gasoline
Tightness Test Method:	NN
Date Test:	Not reported
Next Test Date:	Not reported
Pipe Model:	Not reported
Modified By:	KXTANG
Last Modified:	05/12/2005

Equipment Records:

F00 - Pipe External Protection - None
G03 - Tank Secondary Containment - Vault (w/o access)
A00 - Tank Internal Protection - None

2160-2170 BERGEN STREET (Continued) **U004045202**

D01 - Pipe Type - Steel/Carbon Steel/Iron
J02 - Dispenser - Suction Dispenser
B00 - Tank External Protection - None
C03 - Pipe Location - Aboveground/Underground Combination
E00 - Piping Secondary Containment - None
H00 - Tank Leak Detection - None
K00 - Spill Prevention - None
I00 - Overfill - None
L00 - Piping Leak Detection - None

Tank Number: 03
Tank ID: 206313
Tank Status: Closed - Removed
Material Name: Closed - Removed
Capacity Gallons: 550
Install Date: 11/12/2004
Date Tank Closed: 05/02/2005
Registered: True
Tank Location: Underground
Tank Type: Steel/carbon steel
Material Code: 0009
Common Name of Substance: Gasoline

Tightness Test Method: NN
Date Test: Not reported
Next Test Date: Not reported
Pipe Model: Not reported
Modified By: KXTANG
Last Modified: 05/12/2005

Equipment Records:

A00 - Tank Internal Protection - None
D01 - Pipe Type - Steel/Carbon Steel/Iron
J02 - Dispenser - Suction Dispenser
I00 - Overfill - None
L00 - Piping Leak Detection - None
F00 - Pipe External Protection - None
G03 - Tank Secondary Containment - Vault (w/o access)
B00 - Tank External Protection - None
C03 - Pipe Location - Aboveground/Underground Combination
E00 - Piping Secondary Containment - None
H00 - Tank Leak Detection - None
K00 - Spill Prevention - None

Tank Number: 04
Tank ID: 206314
Tank Status: Closed - Removed
Material Name: Closed - Removed
Capacity Gallons: 550
Install Date: 11/12/2004
Date Tank Closed: 05/02/2005
Registered: True
Tank Location: Underground
Tank Type: Steel/carbon steel
Material Code: 0009
Common Name of Substance: Gasoline

2160-2170 BERGEN STREET (Continued) **U004045202**

Tightness Test Method: NN
Date Test: Not reported
Next Test Date: Not reported
Pipe Model: Not reported
Modified By: KXTANG
Last Modified: 05/12/2005

Equipment Records:

F00 - Pipe External Protection - None
G03 - Tank Secondary Containment - Vault (w/o access)
A00 - Tank Internal Protection - None
D01 - Pipe Type - Steel/Carbon Steel/Iron
J02 - Dispenser - Suction Dispenser
B00 - Tank External Protection - None
C03 - Pipe Location - Aboveground/Underground Combination
E00 - Piping Secondary Containment - None
H00 - Tank Leak Detection - None
K00 - Spill Prevention - None
I00 - Overfill - None
L00 - Piping Leak Detection - None

Tank Number: 05
Tank ID: 206315
Tank Status: Closed - Removed
Material Name: Closed - Removed
Capacity Gallons: 550
Install Date: 11/12/2004
Date Tank Closed: 05/02/2005
Registered: True
Tank Location: Underground
Tank Type: Steel/carbon steel
Material Code: 0009
Common Name of Substance: Gasoline

Tightness Test Method: NN
Date Test: Not reported
Next Test Date: Not reported
Pipe Model: Not reported
Modified By: KXTANG
Last Modified: 05/12/2005

Equipment Records:

I00 - Overfill - None
L00 - Piping Leak Detection - None
A00 - Tank Internal Protection - None
D01 - Pipe Type - Steel/Carbon Steel/Iron
J02 - Dispenser - Suction Dispenser
F00 - Pipe External Protection - None
G03 - Tank Secondary Containment - Vault (w/o access)
B00 - Tank External Protection - None
C03 - Pipe Location - Aboveground/Underground Combination
E00 - Piping Secondary Containment - None
H00 - Tank Leak Detection - None
K00 - Spill Prevention - None

Tank Number: 06

2160-2170 BERGEN STREET (Continued) **U004045202**

Tank ID:	206316
Tank Status:	Closed - Removed
Material Name:	Closed - Removed
Capacity Gallons:	550
Install Date:	11/12/2004
Date Tank Closed:	05/02/2005
Registered:	True
Tank Location:	Underground
Tank Type:	Steel/carbon steel
Material Code:	0009
Common Name of Substance:	Gasoline
Tightness Test Method:	NN
Date Test:	Not reported
Next Test Date:	Not reported
Pipe Model:	Not reported
Modified By:	KXTANG
Last Modified:	05/12/2005

Equipment Records:

A00 - Tank Internal Protection - None
D01 - Pipe Type - Steel/Carbon Steel/Iron
J02 - Dispenser - Suction Dispenser
I00 - Overfill - None
L00 - Piping Leak Detection - None
F00 - Pipe External Protection - None
G03 - Tank Secondary Containment - Vault (w/o access)
B00 - Tank External Protection - None
C03 - Pipe Location - Aboveground/Underground Combination
E00 - Piping Secondary Containment - None
H00 - Tank Leak Detection - None
K00 - Spill Prevention - None

---

456 **MANHOLE #70450** **NY Spills** **S108129309**
222 MOTHER GASTON BLVD **N/A**
BROOKLYN, NY

SPILLS:

Facility ID:	0604768
Facility Type:	ER
DER Facility ID:	317778
Site ID:	367807
DEC Region:	2
Spill Date:	7/27/2006
Spill Number/Closed Date:	0604768 / 11/15/2006
Spill Cause:	Unknown
Spill Class:	Known release with minimal potential for fire or hazard. DEC Response. Willing Responsible Party. Corrective action taken.
SWIS:	2401
Investigator:	GDBREEN
Referred To:	Not reported
Reported to Dept:	7/27/2006
CID:	444
Water Affected:	Not reported
Spill Source:	Institutional, Educational, Gov., Other
Spill Notifier:	Responsible Party
Cleanup Ceased:	Not reported
Cleanup Meets Std:	False

MANHOLE #70450 (Continued) **S108129309**

Last Inspection:	Not reported
Recommended Penalty:	False
UST Trust:	False
Remediation Phase:	0
Date Entered In Computer:	7/27/2006
Spill Record Last Update:	11/15/2006
Spiller Name:	ERTS
Spiller Company:	CON EDISON MH #70450
Spiller Address:	222 MOTHERGASTON BLVD
Spiller City,St,Zip:	BROOKLYN, NY
Spiller Company:	999
Contact Name:	ERTS
Contact Phone:	(212) 580-8383
DEC Memo:	11/15/06 - See e-docs for Con Ed report detailing cleanup and closure.201428. see eDocs.
Remarks:	ON 5 GALLONS OF WATER: FOUND DURING INSPECTION: CONED # 201428 NO TO 5 Not reported

Material:

Site ID:	367807
Operable Unit ID:	1125709
Operable Unit:	01
Material ID:	2115234
Material Code:	0013
Material Name:	Lube Oil
Case No.:	Not reported
Material FA:	Petroleum
Quantity:	1
Units:	Gallons
Recovered:	No
Resource Affected:	Not reported
Oxygenate:	False

Tank Test:

---

456 **CON EDISON SERVICE BOX: 75868** **RCRA NonGen / NLR** **1016971771**
2153 BERGEN ST **NYP004455192**
BROOKLYN, NY 11233

RCRA NonGen / NLR:

Date form received by agency:	03/28/2014
Facility name:	CON EDISON SERVICE BOX: 75868
Facility address:	2153 BERGEN ST BROOKLYN, NY 11233
EPA ID:	NYP004455192
Mailing address:	IRVING PL, 15TH FL NE NEW YORK, NY 10003
Contact:	THOMAS TEELING
Contact address:	Not reported Not reported
Contact country:	Not reported
Contact telephone:	(212) 460-3770
Contact email:	Not reported
EPA Region:	02
Classification:	Non-Generator
Description:	Handler: Non-Generators do not presently generate hazardous waste

CON EDISON SERVICE BOX: 75868 (Continued) **1016971771**

Handler Activities Summary:
U.S. importer of hazardous waste: No
Mixed waste (haz. and radioactive): No
Recycler of hazardous waste: No
Transporter of hazardous waste: No
Treater, storer or disposer of HW: No
Underground injection activity: No
On-site burner exemption: No
Furnace exemption: No
Used oil fuel burner: No
Used oil processor: No
User oil refiner: No
Used oil fuel marketer to burner: No
Used oil Specification marketer: No
Used oil transfer facility: No
Used oil transporter: No

Historical Generators:
Date form received by agency: 02/28/2014
Site name: CON EDISON SERVICE BOX: 75868
Classification: Conditionally Exempt Small Quantity Generator

Violation Status: No violations found

---

456 **CON EDISON SERVICE BOX: 18380** **RCRA NonGen / NLR** **1016971965**
2147 BERGEN ST **NYP004457230**
BROOKLYN, NY 11233

RCRA NonGen / NLR:
Date form received by agency: 04/04/2014
Facility name: CON EDISON SERVICE BOX: 18380
Facility address: 2147 BERGEN ST
BROOKLYN, NY 11233
EPA ID: NYP004457230
Mailing address: IRVING PL, 15TH FL NE
NEW YORK, NY 10003
Contact: THOMAS TEELING
Contact address: Not reported
Not reported
Contact country: Not reported
Contact telephone: (212) 460-3770
Contact email: Not reported
EPA Region: 02
Classification: Non-Generator
Description: Handler: Non-Generators do not presently generate hazardous waste

Handler Activities Summary:
U.S. importer of hazardous waste: No
Mixed waste (haz. and radioactive): No
Recycler of hazardous waste: No
Transporter of hazardous waste: No
Treater, storer or disposer of HW: No
Underground injection activity: No
On-site burner exemption: No
Furnace exemption: No
Used oil fuel burner: No
Used oil processor: No

CON EDISON SERVICE BOX: 18380 (Continued) **1016971965**

User oil refiner: No
Used oil fuel marketer to burner: No
Used oil Specification marketer: No
Used oil transfer facility: No
Used oil transporter: No

Historical Generators:
Date form received by agency: 03/04/2014
Site name: CON EDISON SERVICE BOX: 18380
Classification: Conditionally Exempt Small Quantity Generator

Violation Status: No violations found

---

456 **CON ED** **NY MANIFEST** **S116294512**
2145 BERGEN ST **N/A**
BROOKLYN, NY 11233

NY MANIFEST:
EPA ID: NYP004457230
Country: USA

Mailing Info:
Name: CON ED
Contact: TOM TEELING
Address: 4 IRVING PLACE - 15TH FLOOR
City/State/Zip: NEW YORK, NY 10003
Country: USA
Phone: 212-460-3770

Manifest:

Document ID: Not reported
Manifest Status: Not reported
Trans1 State ID: NJD003812047
Trans2 State ID: Not reported
Generator Ship Date: 03/04/2014
Trans1 Recv Date: 03/04/2014
Trans2 Recv Date: Not reported
TSD Site Recv Date: 03/05/2014
Part A Recv Date: Not reported
Part B Recv Date: Not reported
Generator EPA ID: NYP004457230
Trans1 EPA ID: Not reported
Trans2 EPA ID: Not reported
TSDF ID: NJD991291105
Waste Code: Not reported
Quantity: 100
Units: G - Gallons (liquids only)* (8.3 pounds)
Number of Containers: 1
Container Type: TT - Cargo tank, tank trucks
Handling Method: T Chemical, physical, or biological treatment.
Specific Gravity: 1
Year: 2014
Manifest Tracking Num: 002301046GBF
Import Ind: N
Export Ind: N
Discr Quantity Ind: N
Discr Type Ind: N

CON ED (Continued) **S116294512**

Discr Residue Ind: N
Discr Partial Reject Ind: N
Discr Full Reject Ind: N
Manifest Ref Num: Not reported
Alt Fac RCRA Id: Not reported
Alt Fac Sign Date: Not reported
Mgmt Method Type Code: H110

---

456 **DISCOUNT AUTO REPAIR** **NY AST** **A100301011**
1649 EAST NEW YORK AVENUE **N/A**
BROOKLYN, NY 11212

AST:
Region: STATE
DEC Region: 2
Site Status: Active
Facility Id: 2-610441
Program Type: PBS
UTM X: 592362.32077999995
UTM Y: 4503138.8063200004
Expiration Date: 01/02/2012
Site Type: Other

Affiliation Records:
Site Id: 375554
Affiliation Type: Facility Owner
Company Name: RICHARD CALABRESE
Contact Type: OWNER
Contact Name: RICHARD J. CALABRESE
Address1: 2220 E 71ST ST
Address2: Not reported
City: BROOKLYN
State: NY
Zip Code: 11234
Country Code: 001
Phone: (718) 241-9134
EMail: Not reported
Fax Number: Not reported
Modified By: NRLOMBAR
Date Last Modified: 1/2/2007

Site Id: 375554
Affiliation Type: Mail Contact
Company Name: RICHARD CALABRESE
Contact Type: Not reported
Contact Name: Not reported
Address1: 2220 EAST 71ST STREET
Address2: Not reported
City: BROOKLYN
State: NY
Zip Code: 11234
Country Code: 001
Phone: (718) 241-9134
EMail: Not reported
Fax Number: Not reported
Modified By: NRLOMBAR
Date Last Modified: 1/2/2007

DISCOUNT AUTO REPAIR (Continued) **A100301011**

Site Id:	375554
Affiliation Type:	On-Site Operator
Company Name:	DISCOUNT AUTO REPAIR
Contact Type:	Not reported
Contact Name:	R. NOVA
Address1:	Not reported
Address2:	Not reported
City:	Not reported
State:	NN
Zip Code:	Not reported
Country Code:	001
Phone:	(718) 922-7079
EMail:	Not reported
Fax Number:	Not reported
Modified By:	NRLOMBAR
Date Last Modified:	1/2/2007

Site Id:	375554
Affiliation Type:	Emergency Contact
Company Name:	RICHARD CALABRESE
Contact Type:	Not reported
Contact Name:	RICHARD CALABRESE
Address1:	Not reported
Address2:	Not reported
City:	Not reported
State:	NN
Zip Code:	Not reported
Country Code:	001
Phone:	(718) 241-9134
EMail:	Not reported
Fax Number:	Not reported
Modified By:	NRLOMBAR
Date Last Modified:	1/2/2007

Tank Info:

Tank Number:	L120
Tank Id:	215217
Material Code:	0022
Common Name of Substance:	Waste Oil/Used Oil

Equipment Records:

A00 - Tank Internal Protection - None
D01 - Pipe Type - Steel/Carbon Steel/Iron
F06 - Pipe External Protection - Wrapped
G01 - Tank Secondary Containment - Diking (Aboveground)
J03 - Dispenser - Gravity
B01 - Tank External Protection - Painted/Asphalt Coating
F02 - Pipe External Protection - Original Sacrificial Anode
I04 - Overfill - Product Level Gauge (A/G)
K01 - Spill Prevention - Catch Basin
L00 - Piping Leak Detection - None
C01 - Pipe Location - Aboveground
E00 - Piping Secondary Containment - None
H00 - Tank Leak Detection - None

Tank Location: 3

DISCOUNT AUTO REPAIR (Continued) **A100301011**

Tank Type:	Steel/Carbon Steel/Iron
Tank Status:	In Service
Pipe Model:	Not reported
Install Date:	08/01/2005
Capacity Gallons:	275
Tightness Test Method:	NN
Date Test:	Not reported
Next Test Date:	Not reported
Date Tank Closed:	Not reported
Register:	True
Modified By:	NRLOMBAR
Last Modified:	01/02/2007
Material Name:	Waste Oil/Used Oil

---

456 **EDR US Hist Auto Stat** **1015260063**

1649 E NEW YORK AVE **N/A**
BROOKLYN, NY 11212

EDR Historical Auto Stations:

Name:	RONNIE N SON AUTO REPAIRS INCORPORATED
Year:	1999
Address:	1649 E NEW YORK AVE
Name:	RONNIE N SON AUTO REPAIRS INCORPORATED
Year:	2000
Address:	1649 E NEW YORK AVE
Name:	RONNIE N SON AUTO REPAIRS INC
Year:	2001
Address:	1649 E NEW YORK AVE
Name:	RONNIE N SON AUTO REPAIRS INC
Year:	2002
Address:	1649 E NEW YORK AVE
Name:	RONNIE N SON AUTO REPAIRS INC
Year:	2003
Address:	1649 E NEW YORK AVE
Name:	RONNIE N SON AUTO REPAIRS
Year:	2004
Address:	1649 E NEW YORK AVE
Name:	DISCOUNT AUTO REPAIR INC
Year:	2007
Address:	1649 E NEW YORK AVE
Name:	DISCOUNT AUTO REPAIR INC
Year:	2008
Address:	1649 E NEW YORK AVE
Name:	DISCOUNT AUTO REPAIR INC
Year:	2009
Address:	1649 E NEW YORK AVE
Name:	DISCOUNT AUTO REPAIR INC
Year:	2010
Address:	1649 E NEW YORK AVE

456 **AUTO REPAIR SHOP** **NY Spills** **S108296635**
1649 EAST NEW YORK AVE **N/A**
BROOKLYN, NY

SPILLS:

Facility ID:	0610240
Facility Type:	ER
DER Facility ID:	324307
Site ID:	374640
DEC Region:	2
Spill Date:	12/8/2006
Spill Number/Closed Date:	0610240 / 1/5/2007
Spill Cause:	Other
Spill Class:	Known release with minimal potential for fire or hazard. DEC Response. Willing Responsible Party. Corrective action taken.
SWIS:	2401
Investigator:	rvketani
Referred To:	Not reported
Reported to Dept:	12/8/2006
CID:	444
Water Affected:	Not reported
Spill Source:	Institutional, Educational, Gov., Other
Spill Notifier:	Other
Cleanup Ceased:	Not reported
Cleanup Meets Std:	False
Last Inspection:	Not reported
Recommended Penalty:	False
UST Trust:	False
Remediation Phase:	0
Date Entered In Computer:	12/8/2006
Spill Record Last Update:	1/23/2007
Spiller Name:	LINDA CALABRESE
Spiller Company:	AUTO REPAIR SHOP
Spiller Address:	1649 EAST NEW YORK AVE
Spiller City,St,Zip:	BROOKLYN, NY
Spiller Company:	001
Contact Name:	LINDA CALABRESE
Contact Phone:	(718) 241-9134
DEC Memo:	12/18/06 - Raphael Ketani. Contaminated soil was found on 12/8/06 after the property was sold. The seller, Linda Calabrese (718) 241-9134, was forced to clean up the site. The site is an auto repair shop. There is no PBS case. I received the phase II report on 12/15/06. The report was generated by Vertex Environmental Services, Inc. (781) 952-6000. The report states that the site has been used as an auto repair shop since the 1940s. The 15 borings drilled encountered historical waste just below the concrete floor of the site which consisted of wire, railroad ties, gravel, asphalt, rubber, and brick. The site sits at approximately 65 feet above sea level, according to the Site Locus Map, Figure 1. Groundwater should be at about 10 feet above sea level in this area, according to published reports from the U.S. Geological Survey. However, the site is about 55 feet above the water table. Strong petroleum odors with PID readings of 75 to 487 ppm were encountered in the field at borings B-2, B-5, B-9, B-12, and B-14, with lesser odors at B-13. There were VOCs in the soil samples from B-5 (6) and B-13 (7), but they were well below the TAGM RSCO standards. Soil samples from borings B-3, B-9, B-13, and B-14 had many PAH hits ranging from several thousand PPB to a high of 41000 ppb. Most of these hits are the benzo series of PAHs, with anthracene, chrysene, flouranthene,

AUTO REPAIR SHOP (Continued) **S108296635**

indeno(1,2,3-c,d)pyrene, phenanthrene, and pyrene. The great majority of the PAH hits exceeded the TAGM standards. My analysis of the phase II investigation report is that the analytical environmental impact of car repair work that has taken place at the site is minimal and does not require remediation. The rubber, wire, railroad ties, brick, and asphalt are historical fill that is similar to historical fill that has been buried over the past century in many parts of NYC. During the 1940s, the former owners may have buried junked car parts and debris on site. The site may not have always been paved as it is now. They probably spilled some oil and gas on the ground at that time. Hence the odors from some of the soil samples. However, the water table is 55 feet below the site. Soil samples from sites nearby have indicated that this auto repair shop probably sits atop a thick layer of boulder glacial till. The till consists principally of a mixture of sand, silt, and clay, with some cobbles and boulders. This would explain the drillers hitting refusal at depths of from 3.5 feet to 8.5 feet. The thick glacial till also has good a absorbtive capacity for oil and other contaminants, and so the groundwater is probably not affected by the spillage at this site. Lastly, the high PAH hits at four of the boring sites are probably from buried incinerator ash or coal combustion ash, as most of the analytes are of the benzo series with chrysene and pyrene - all are combustion products. The boring logs B-9 to B-14 even describe blackish soils, which is suggestive of the presence of ash. In summation, the phase II report was found to be adequate for describing the investigation and for serving as a report of the site conditions. The only problem is that the waste oil tank is unregistered. I called up Ms. Calabrese (718) 241-9134 and told her she had to get the tank registered. She asked me to send her the form. I sent the form out today. 1/5/07 - Raphael Ketani. Ms. Calabrese called to ask whether the waste oil tank registration had gone through. I looked it up in the PBS database and found registration #2-610441 for a 275 gal. waste oil tank at the site. I told her the tank registration was in-place.Based upon the phase II investigation report generated by Vertex Environmental Services and the PBS registration, I am closing the spill case.1/23/07 - Raphael Ketani. I received a call from Diego Pinzon of HSBC Bank (718) 297-4169. He said that the bank was holding money in escrow for Ms. Calabrese and wont release it unless they receive a letter from the Department stating that the site has been cleaned up. I told Mr. Pinzon that I will send an NFA letter. He said that his address was HSBC Bank, 147-02 Hillside Avenue, Jamaica, 11435. Linda Calabrese's address is 2220 E. 71 Street, Brooklyn, 11234. I sent the NFA letter.

Remarks: ON NOVEMBER 7TH CALLER SOLD AUTO SHOP, BUT A TESTING COMPANY DOING SOIL TESTING FOUND CONTAMINATED SOUIL AND CALLER HAS TO HAVE IT TAKEN CARE OF:

Material:

Site ID:	374640
Operable Unit ID:	1132305
Operable Unit:	01
Material ID:	2122041
Material Code:	0066A
Material Name:	UNKNOWN PETROLEUM
Case No.:	Not reported
Material FA:	Petroleum
Quantity:	Not reported
Units:	Gallons

AUTO REPAIR SHOP (Continued) **S108296635**

Recovered: No
Resource Affected: Not reported
Oxygenate: False

Tank Test:

---

456 **2131 BERGEN ST** **NY Spills** **S106002952**
2131 BERGEN ST **N/A**
BROOKLYN, NY

SPILLS:
Facility ID: 0200861
Facility Type: ER
DER Facility ID: 209904
Site ID: 256303
DEC Region: 2
Spill Date: 4/23/2002
Spill Number/Closed Date: 0200861 / 12/27/2002
Spill Cause: Other
Spill Class: Known release with minimal potential for fire or hazard. DEC Response. Willing Responsible Party. Corrective action taken.
SWIS: 2401
Investigator: MXTIPPLE
Referred To: Not reported
Reported to Dept: 4/23/2002
CID: 205
Water Affected: Not reported
Spill Source: Unknown
Spill Notifier: Responsible Party
Cleanup Ceased: Not reported
Cleanup Meets Std: False
Last Inspection: Not reported
Recommended Penalty: False
UST Trust: False
Remediation Phase: 0
Date Entered In Computer: 4/23/2002
Spill Record Last Update: 5/6/2009
Spiller Name: CALLER
Spiller Company: 2131 BERGEN ST
Spiller Address: 2131 BERGEN ST
Spiller City,St,Zip: BROOKLYN, NY
Spiller Company: 001
Contact Name: CALLER
Contact Phone: Not reported
DEC Memo: Prior to Sept, 2004 data translation this spill Lead_DEC Field was "TIPPLE"100 GAL TANK, HPD SITEMILLLER ASSOCIATES DOING WORK FAX# 845-265-4418SENT PBS INFO8/28/2002 This is the site of an old gas station. Ten UST's were removed. As per the submittal, during the course of excavation one 150 gal. waste oil tank was damaged. The photos included in the "closure report' submitted July 22,2002 reveal shots of the excavation prior to the removal of the concrete enclosed tanks. There are no photos of the soil from under the tanks.The lab results indicate slightly elevated SVOC's in two of the thirteen samples collected. DEC requested one groundwater sample to be analyzed prior to issuing a no further action letter for this site. A submittal dated August 7,2002 included 6 boring logs dated January

2131 BERGEN ST (Continued) **S106002952**

2002. These borings are of minimal use due to the lack of any corresponding lab data or even any PID readings.Mr. Jon Dahlgren does not seem to think a additional work is necessary. I explained to him at least twice that it was necessary. MT12/27/2002 IMPACT ENVIRONMENTAL REMOVED THE REMAINDER OF THE PETROLEUM IMPACTED SOILS , SAMPLED, SUBMITTED PHOTO DOCUMENTATION, ALL SAMPLES TESTED BELOW TAGM 4046 CRITERIA. A NO FURTHER ACTION LETTER WAS ISSUED.

Remarks: CALLER DOING SITE WORK UNCOVERED TANK. CONTAMINATED SOIL.

Material:

Site ID:	256303
Operable Unit ID:	854308
Operable Unit:	01
Material ID:	522290
Material Code:	0066A
Material Name:	UNKNOWN PETROLEUM
Case No.:	Not reported
Material FA:	Petroleum
Quantity:	0
Units:	Gallons
Recovered:	No
Resource Affected:	Not reported
Oxygenate:	False

Tank Test:

---

456 **MJR HOLDING CORPORATION** **NY HIST AST** **U003384101**
1660 EAST NEW YORK AVENUE **N/A**
BROOKLYN, NY 11212

HIST AST:

PBS Number:	2-082570
SWIS Code:	6101
Operator:	MJR HOLDING CORPORATION
Facility Phone:	(718) 342-2352
Facility Addr2:	1660 EAST NEW YORK AVENUE
Facility Type:	OTHER
Emergency:	MJR HOLDING CORPORATION
Emergency Tel:	(718) 342-2352
Old PBSNO:	Not reported
Date Inspected:	Not reported
Inspector:	Not reported
Result of Inspection:	Not reported
Owner Name:	MJR HOLDING CORPORATION
Owner Address:	1660 EAST NEW YORK AVENUE
Owner City,St,Zip:	BROOKLYN, NY 11212
Federal ID:	Not reported
Owner Tel:	(718) 342-2352
Owner Type:	Corporate/Commercial
Owner Subtype:	Not reported
Mailing Contact:	Not reported
Mailing Name:	MJR HOLDING CORPORATION
Mailing Address:	1660 EAST NEW YORK AVENUE
Mailing Address 2:	Not reported
Mailing City,St,Zip:	BROOKLYN, NY 11212
Mailing Telephone:	(718) 342-2352
Owner Mark:	First Owner

MJR HOLDING CORPORATION (Continued) **U003384101**

Facility Status:	1 - Active PBS facility, i.e. total capacity of the PBS tanks is greater than 1,100 gallons, regardless if Subpart 360-14 tanks exist or not at the facility.
Certification Flag:	False
Certification Date:	02/19/1992
Expiration:	03/24/1997
Renew Flag:	False
Renew Date:	Not reported
Total Capacity:	2000
FAMT:	True
Facility Screen:	No Missing Data
Owner Screen:	Minor Data Missing
Tank Screen:	Minor Data Missing
Dead Letter:	False
CBS Number:	Not reported
Town or City:	NEW YORK CITY
County Code:	61
Town or City Code:	01
Region:	2

Tank ID:	001
Tank Location:	ABOVEGROUND ON SADDLES LEGS, STILTS, RACK, OR CRADLE
Tank Status:	In Service
Install Date:	Not reported
Capacity (Gal):	2000
Product Stored:	NOS 1,2, OR 4 FUEL OIL
Tank Type:	Steel/carbon steel
Tank Internal:	Not reported
Tank External:	Not reported
Pipe Location:	Not reported
Pipe Type:	STEEL/IRON
Pipe Internal:	Not reported
Pipe External:	Not reported
Tank Containment:	None
Leak Detection:	0
Overfill Protection:	4
Dispenser Method:	Suction
Date Tested:	Not reported
Next Test Date:	Not reported
Missing Data for Tank:	Minor Data Missing
Date Closed:	Not reported
Test Method:	Not reported
Deleted:	False
Updated:	False
SPDES Number:	Not reported
Lat/Long:	Not reported

---

456 **GRAFTON REALTY CORP.** **NY AST** **A100300594**
1660 EAST NEW YORK AVENUE **N/A**
BROOKLYN, NY 11212

AST:

Region:	STATE
DEC Region:	2
Site Status:	Unregulated/Closed
Facility Id:	2-082570
Program Type:	PBS
UTM X:	592389.14277000003

GRAFTON REALTY CORP. (Continued) **A100300594**

UTM Y: 4503079.6865800004
Expiration Date: 12/27/2007
Site Type: Other

Affiliation Records:

Site Id: 1796
Affiliation Type: Facility Owner
Company Name: RENE ZETRENNE
Contact Type: Not reported
Contact Name: Not reported
Address1: 1478 PITKIN AVE
Address2: Not reported
City: BROOKLYN
State: NY
Zip Code: 11212
Country Code: 001
Phone: Not reported
EMail: Not reported
Fax Number: Not reported
Modified By: TRANSLAT
Date Last Modified: 3/4/2004

Site Id: 1796
Affiliation Type: Mail Contact
Company Name: RENE ZETRENNE
Contact Type: Not reported
Contact Name: Not reported
Address1: 1478 PITKIN AVENUE
Address2: Not reported
City: BROOKLYN
State: NY
Zip Code: 11212
Country Code: 001
Phone: Not reported
EMail: Not reported
Fax Number: Not reported
Modified By: TRANSLAT
Date Last Modified: 3/4/2004

Site Id: 1796
Affiliation Type: On-Site Operator
Company Name: GRAFTON REALTY CORP.
Contact Type: Not reported
Contact Name: N/A
Address1: Not reported
Address2: Not reported
City: Not reported
State: NN
Zip Code: Not reported
Country Code: 001
Phone: Not reported
EMail: Not reported
Fax Number: Not reported
Modified By: TRANSLAT
Date Last Modified: 3/4/2004

Site Id: 1796
Affiliation Type: Emergency Contact

GRAFTON REALTY CORP. (Continued) **A100300594**

Company Name:	RENE ZETRENNE
Contact Type:	Not reported
Contact Name:	N/AMJR HOLDING CORPORATION
Address1:	Not reported
Address2:	Not reported
City:	Not reported
State:	NN
Zip Code:	Not reported
Country Code:	001
Phone:	Not reported
EMail:	Not reported
Fax Number:	Not reported
Modified By:	TRANSLAT
Date Last Modified:	3/4/2004

Tank Info:

Tank Number:	001
Tank Id:	3008
Material Code:	0001
Common Name of Substance:	#2 Fuel Oil (On-Site Consumption)

Equipment Records:

A00 - Tank Internal Protection - None
D01 - Pipe Type - Steel/Carbon Steel/Iron
G00 - Tank Secondary Containment - None
J02 - Dispenser - Suction Dispenser
C00 - Pipe Location - No Piping
F00 - Pipe External Protection - None
I04 - Overfill - Product Level Gauge (A/G)
B00 - Tank External Protection - None
H00 - Tank Leak Detection - None

Tank Location:	3
Tank Type:	Steel/Carbon Steel/Iron
Tank Status:	Closed - Removed
Pipe Model:	Not reported
Install Date:	Not reported
Capacity Gallons:	2000
Tightness Test Method:	NN
Date Test:	Not reported
Next Test Date:	Not reported
Date Tank Closed:	Not reported
Register:	True
Modified By:	TRANSLAT
Last Modified:	03/04/2004
Material Name:	#2 Fuel Oil (On-Site Consumption)

456 **MANHOLE #- 19415** **NY Spills** **S106126718**
DEAN ST AND GASTON BLVD **N/A**
BROOKLYN, NY

SPILLS:

Facility ID:	0310064
Facility Type:	ER
DER Facility ID:	110255
Site ID:	127713
DEC Region:	2
Spill Date:	11/26/2003
Spill Number/Closed Date:	0310064 / 12/2/2003
Spill Cause:	Unknown
Spill Class:	Known release with minimal potential for fire or hazard. DEC Response. Willing Responsible Party. Corrective action taken.
SWIS:	2401
Investigator:	AERODRIG
Referred To:	Not reported
Reported to Dept:	11/26/2003
CID:	403
Water Affected:	Not reported
Spill Source:	Unknown
Spill Notifier:	Other
Cleanup Ceased:	Not reported
Cleanup Meets Std:	False
Last Inspection:	Not reported
Recommended Penalty:	False
UST Trust:	False
Remediation Phase:	0
Date Entered In Computer:	Not reported
Spill Record Last Update:	12/2/2003
Spiller Name:	Not reported
Spiller Company:	MANHOLE #- 19415
Spiller Address:	DEAN ST. AND GASTON BLVD.
Spiller City,St,Zip:	BROOKLYN, NY 10023
Spiller Company:	001
Contact Name:	Not reported
Contact Phone:	(212) 580-8383
DEC Memo:	Prior to Sept, 2004 data translation this spill Lead_DEC Field was "RODRIGUEZ"e2mis no. 151-285:11/26/03 0125hrs - Gary Moore Sr. Field Operator, FOD, reports while doing inspections on dead fdr D3B86 found 5 gallons unknown oil on 50 gallons water in MH19415. Spill appears to be contained to structure. Sample has been taken. UPDATE @ 0644 HRS 11/26 LAB RESULTS RECEIVED SEQ# 03-09547-001 @ 5PPM PCB.UPDATE @ 1153 HRS NOV 26 BKLYN ENVIROMENTAL REPORTS FINDING AN EARTEN SUMP IN STRUCTURE, SEALED SUMP WITH CEMENT.UPDATE @ 1302 HRS 11/26 L.QUADRADO ENVIROMENTAL OPS REPORTS USING COAGULANT TO SOLIDIFY OIL, REMOVED ALL LIQUIDS & SOLIDS,STUCTURE DOUBLE WASHED WITH BIO GEN 760. REMOVED ENVIROMENTAL TAG. CLEANUP COMPLETED.
Remarks:	caller said that some type of unknown oil was spilled and cleaned up. tested for pcb's. no fires or smoke involved, spill appears to be staying in the man hole.

Material:

Site ID:	127713
Operable Unit ID:	875177
Operable Unit:	01
Material ID:	499006
Material Code:	0066A
Material Name:	UNKNOWN PETROLEUM

MANHOLE #- 19415 (Continued) **S106126718**

Case No.:	Not reported
Material FA:	Petroleum
Quantity:	5
Units:	Gallons
Recovered:	No
Resource Affected:	Not reported
Oxygenate:	False

Tank Test:

---

457 **MANHOLE 55341** **NY Spills** **S104509412**
PITKINS AVE & ATKINS AVE **N/A**
BROOKLYN, NY

SPILLS:

Facility ID:	9912313
Facility Type:	ER
DER Facility ID:	247340
Site ID:	306217
DEC Region:	2
Spill Date:	1/27/2000
Spill Number/Closed Date:	9912313 / 3/19/2002
Spill Cause:	Unknown
Spill Class:	Known release with minimal potential for fire or hazard. DEC Response. Willing Responsible Party. Corrective action taken.
SWIS:	2401
Investigator:	COMENALE
Referred To:	Not reported
Reported to Dept:	1/27/2000
CID:	205
Water Affected:	Not reported
Spill Source:	Unknown
Spill Notifier:	Affected Persons
Cleanup Ceased:	Not reported
Cleanup Meets Std:	False
Last Inspection:	Not reported
Recommended Penalty:	False
UST Trust:	False
Remediation Phase:	0
Date Entered In Computer:	1/27/2000
Spill Record Last Update:	3/19/2002
Spiller Name:	Not reported
Spiller Company:	UNKNOWN
Spiller Address:	Not reported
Spiller City,St,Zip:	NY
Spiller Company:	999
Contact Name:	CALLER
Contact Phone:	Not reported
DEC Memo:	Not reported
Remarks:	UNDIAPERABLE SHEEN ON 100 GALLONS WATER. CON ED #129753. SAMPLESTAKEN. Not reported

Material:

Site ID:	306217
Operable Unit ID:	1086851
Operable Unit:	01
Material ID:	294200

MANHOLE 55341 (Continued) **S104509412**

Material Code:	0066A
Material Name:	UNKNOWN PETROLEUM
Case No.:	Not reported
Material FA:	Petroleum
Quantity:	0
Units:	Gallons
Recovered:	No
Resource Affected:	Not reported
Oxygenate:	False

Tank Test:

---

458 **564 CRESENT ST/BKLYN** **NY Spills** **S102146074**
564 CRESENT STREET **N/A**
NEW YORK CITY, NY

SPILLS:

Facility ID:	9009882
Facility Type:	ER
DER Facility ID:	181208
Site ID:	219110
DEC Region:	2
Spill Date:	12/11/1990
Spill Number/Closed Date:	9009882 / 12/11/1990
Spill Cause:	Equipment Failure
Spill Class:	Not reported
SWIS:	2401
Investigator:	O'DOWD
Referred To:	Not reported
Reported to Dept:	12/11/1990
CID:	Not reported
Water Affected:	Not reported
Spill Source:	Private Dwelling
Spill Notifier:	Responsible Party
Cleanup Ceased:	12/11/1990
Cleanup Meets Std:	True
Last Inspection:	Not reported
Recommended Penalty:	False
UST Trust:	False
Remediation Phase:	0
Date Entered In Computer:	12/19/1990
Spill Record Last Update:	1/8/1991
Spiller Name:	Not reported
Spiller Company:	Not reported
Spiller Address:	Not reported
Spiller City,St,Zip:	***Update***, ZZ
Spiller Company:	001
Contact Name:	Not reported
Contact Phone:	Not reported
DEC Memo:	Not reported
Remarks:	BOTTOM OF BOILER LEAKING, SERVICE MEN PUT TAPE ON BOTTOM OF BOILER, WILL REPAIR IN MORNING, USED DRYSOL TO CLEAN UP.

Material:

Site ID:	219110
Operable Unit ID:	950362
Operable Unit:	01

564 CRESENT ST/BKLYN (Continued) **S102146074**

Material ID:	430068
Material Code:	0001A
Material Name:	#2 Fuel Oil
Case No.:	Not reported
Material FA:	Petroleum
Quantity:	1
Units:	Gallons
Recovered:	No
Resource Affected:	Not reported
Oxygenate:	False

Tank Test:

---

459 **VACANT RESIDENCE** **NY Spills** **S113406091**
401 WARWICK ST **N/A**
BROOKLYN, NY

SPILLS:

Facility ID:	1216845
Facility Type:	ER
DER Facility ID:	435543
Site ID:	480251
DEC Region:	2
Spill Date:	3/28/2013
Spill Number/Closed Date:	1216845 / 4/9/2013
Spill Cause:	Housekeeping
Spill Class:	Not reported
SWIS:	2401
Investigator:	SMSANGES
Referred To:	Not reported
Reported to Dept:	3/29/2013
CID:	Not reported
Water Affected:	Not reported
Spill Source:	Private Dwelling
Spill Notifier:	Affected Persons
Cleanup Ceased:	Not reported
Cleanup Meets Std:	False
Last Inspection:	Not reported
Recommended Penalty:	False
UST Trust:	False
Remediation Phase:	0
Date Entered In Computer:	3/29/2013
Spill Record Last Update:	4/9/2013
Spiller Name:	JOSE GARCIA
Spiller Company:	VACANT RESIDENCE
Spiller Address:	401 WARWICK ST
Spiller City,St,Zip:	BROOKLYN, NY
Spiller Company:	999
Contact Name:	JOSE GARCIA
Contact Phone:	(718) 938-0824
DEC Memo:	wrong number for callback. Wastewater- no response.
Remarks:	Bucket of unknown wastewater left behind tipped over and spilled onto ground. Unknown person to contact to cleanup.

Material:

Site ID:	480251
Operable Unit ID:	1230042

VACANT RESIDENCE (Continued) **S113406091**

Operable Unit: 01
Material ID: 2227878
Material Code: 0060A
Material Name: WASTEWATER
Case No.: Not reported
Material FA: Other
Quantity: 20
Units: Gallons
Recovered: Not reported
Resource Affected: Not reported
Oxygenate: False

Tank Test:

---

459 **EDR US Hist Auto Stat** **1015464706**
393 WARWICK ST **N/A**
BROOKLYN, NY 11207

EDR Historical Auto Stations:
Name: SPIN CITY AUTO REPAIR
Year: 2003
Address: 393 WARWICK ST

---

460 **CON EDISON SERVICE BOX: 70444** **RCRA NonGen / NLR** **1016972221**
2068 BERGEN ST **NYP004459855**
BROOKLYN, NY 11233

RCRA NonGen / NLR:
Date form received by agency: 04/06/2014
Facility name: CON EDISON SERVICE BOX: 70444
Facility address: 2068 BERGEN ST
BROOKLYN, NY 11233
EPA ID: NYP004459855
Mailing address: IRVING PL, 15TH FL NE
NEW YORK, NY 10003
Contact: THOMAS TEELING
Contact address: Not reported
Not reported
Contact country: Not reported
Contact telephone: (212) 460-3770
Contact email: Not reported
EPA Region: 02
Classification: Non-Generator
Description: Handler: Non-Generators do not presently generate hazardous waste

Handler Activities Summary:
U.S. importer of hazardous waste: No
Mixed waste (haz. and radioactive): No
Recycler of hazardous waste: No
Transporter of hazardous waste: No
Treater, storer or disposer of HW: No
Underground injection activity: No
On-site burner exemption: No
Furnace exemption: No

CON EDISON SERVICE BOX: 70444 (Continued) **1016972221**

Used oil fuel burner: No
Used oil processor: No
User oil refiner: No
Used oil fuel marketer to burner: No
Used oil Specification marketer: No
Used oil transfer facility: No
Used oil transporter: No

Historical Generators:
Date form received by agency: 03/06/2014
Site name: CON EDISON SERVICE BOX: 70444
Classification: Conditionally Exempt Small Quantity Generator

Violation Status: No violations found

---

461 **NARVAEZ CLEANERS** **RCRA-CESQG** **1000429305**
2458 PITKIN AVE **NY MANIFEST** **NYD981079254**
BROOKLYN, NY 11208 **US AIRS**

RCRA-CESQG:
Date form received by agency: 01/01/2007
Facility name: NARVAEZ CLEANERS
Facility address: 2458 PITKIN AVE
BROOKLYN, NY 11208
EPA ID: NYD981079254
Mailing address: PITKIN AVE
BROOKLYN, NY 11208
Contact: Not reported
Contact address: PITKIN AVE
BROOKLYN, NY 11208
Contact country: US
Contact telephone: Not reported
Contact email: Not reported
EPA Region: 02
Classification: Conditionally Exempt Small Quantity Generator
Description: Handler: generates 100 kg or less of hazardous waste per calendar month, and accumulates 1000 kg or less of hazardous waste at any time; or generates 1 kg or less of acutely hazardous waste per calendar month, and accumulates at any time: 1 kg or less of acutely hazardous waste; or 100 kg or less of any residue or contaminated soil, waste or other debris resulting from the cleanup of a spill, into or on any land or water, of acutely hazardous waste; or generates 100 kg or less of any residue or contaminated soil, waste or other debris resulting from the cleanup of a spill, into or on any land or water, of acutely hazardous waste during any calendar month, and accumulates at any time: 1 kg or less of acutely hazardous waste; or 100 kg or less of any residue or contaminated soil, waste or other debris resulting from the cleanup of a spill, into or on any land or water, of acutely hazardous waste

Owner/Operator Summary:
Owner/operator name: NARVAEZ CLEANERS
Owner/operator address: NOT REQUIRED
NOT REQUIRED, WY 99999
Owner/operator country: US
Owner/operator telephone: (212) 555-1212
Legal status: Private
Owner/Operator Type: Operator

NARVAEZ CLEANERS (Continued) **1000429305**

Owner/Op start date: Not reported
Owner/Op end date: Not reported

Owner/operator name: NARVAEZ CLEANERS
Owner/operator address: NOT REQUIRED
NOT REQUIRED, WY 99999
Owner/operator country: US
Owner/operator telephone: (212) 555-1212
Legal status: Private
Owner/Operator Type: Owner
Owner/Op start date: Not reported
Owner/Op end date: Not reported

Handler Activities Summary:
U.S. importer of hazardous waste: No
Mixed waste (haz. and radioactive): No
Recycler of hazardous waste: No
Transporter of hazardous waste: No
Treater, storer or disposer of HW: No
Underground injection activity: No
On-site burner exemption: No
Furnace exemption: No
Used oil fuel burner: No
Used oil processor: No
User oil refiner: No
Used oil fuel marketer to burner: No
Used oil Specification marketer: No
Used oil transfer facility: No
Used oil transporter: No

Historical Generators:
Date form received by agency: 01/01/2006
Site name: NARVAEZ CLEANERS
Classification: Conditionally Exempt Small Quantity Generator

Date form received by agency: 04/06/1995
Site name: NARVAEZ CLEANERS
Classification: Not a generator, verified

Date form received by agency: 05/20/1985
Site name: NARVAEZ CLEANERS
Classification: Small Quantity Generator

Hazardous Waste Summary:
Waste code: NONE
Waste name: None

Waste code: D000
Waste name: Not Defined

Waste code: D001
Waste name: IGNITABLE HAZARDOUS WASTES ARE THOSE WASTES WHICH HAVE A FLASHPOINT OF LESS THAN 140 DEGREES FAHRENHEIT AS DETERMINED BY A PENSKY-MARTENS CLOSED CUP FLASH POINT TESTER. ANOTHER METHOD OF DETERMINING THE FLASH POINT OF A WASTE IS TO REVIEW THE MATERIAL SAFETY DATA SHEET, WHICH CAN BE OBTAINED FROM THE MANUFACTURER OR DISTRIBUTOR OF THE

NARVAEZ CLEANERS (Continued) **1000429305**

MATERIAL. LACQUER THINNER IS AN EXAMPLE OF A COMMONLY USED SOLVENT WHICH WOULD BE CONSIDERED AS IGNITABLE HAZARDOUS WASTE.

Waste code: F002
Waste name: THE FOLLOWING SPENT HALOGENATED SOLVENTS: TETRACHLOROETHYLENE, METHYLENE CHLORIDE, TRICHLOROETHYLENE, 1,1,1-TRICHLOROETHANE, CHLOROBENZENE, 1,1,2-TRICHLORO-1,2,2-TRIFLUOROETHANE, ORTHO-DICHLOROBENZENE, TRICHLOROFLUOROMETHANE, AND 1,1,2-TRICHLOROETHANE; ALL SPENT SOLVENT MIXTURES/BLENDS CONTAINING, BEFORE USE, A TOTAL OF TEN PERCENT OR MORE (BY VOLUME) OF ONE OR MORE OF THE ABOVE HALOGENATED SOLVENTS OR THOSE LISTED IN F001, F004, OR F005, AND STILL BOTTOMS FROM THE RECOVERY OF THESE SPENT SOLVENTS AND SPENT SOLVENT MIXTURES.

Violation Status: No violations found

NY MANIFEST:
EPA ID: NYD981079254
Country: USA

Mailing Info:
Name: NARVAEZ CLNRS
Contact: NARVAEZ CLNRS
Address: 2458 PITKIN AVENUE
City/State/Zip: BROOKLYN, NY 11208
Country: USA
Phone: 718-235-4974

Manifest:

Document ID: Not reported
Manifest Status: Not reported
Trans1 State ID: NJD000564906
Trans2 State ID: MIK814252374
Generator Ship Date: 10/14/2009
Trans1 Recv Date: 10/14/2009
Trans2 Recv Date: 10/16/2009
TSD Site Recv Date: 10/17/2009
Part A Recv Date: Not reported
Part B Recv Date: Not reported
Generator EPA ID: NYD981079254
Trans1 EPA ID: Not reported
Trans2 EPA ID: Not reported
TSDF ID: CDX107000000
Waste Code: Not reported
Quantity: 160.0
Units: P - Pounds
Number of Containers: 2.0
Container Type: DM - Metal drums, barrels
Handling Method: R Material recovery of more than 75 percent of the total material.
Specific Gravity: 1.0
Year: 2009
Manifest Tracking Num: 004981585JJK
Import Ind: N
Export Ind: Y
Discr Quantity Ind: N
Discr Type Ind: N
Discr Residue Ind: N

NARVAEZ CLEANERS (Continued) **1000429305**

Discr Partial Reject Ind:	N
Discr Full Reject Ind:	N
Manifest Ref Num:	Not reported
Alt Fac RCRA Id:	Not reported
Alt Fac Sign Date:	Not reported
Mgmt Method Type Code:	H020

Document ID:	Not reported
Manifest Status:	Not reported
Trans1 State ID:	NJD000564906
Trans2 State ID:	MIK814252374
Generator Ship Date:	10/14/2009
Trans1 Recv Date:	10/14/2009
Trans2 Recv Date:	10/16/2009
TSD Site Recv Date:	10/17/2009
Part A Recv Date:	Not reported
Part B Recv Date:	Not reported
Generator EPA ID:	NYD981079254
Trans1 EPA ID:	Not reported
Trans2 EPA ID:	Not reported
TSDF ID:	CDX107000000
Waste Code:	Not reported
Quantity:	80.0
Units:	P - Pounds
Number of Containers:	1.0
Container Type:	DM - Metal drums, barrels
Handling Method:	R Material recovery of more than 75 percent of the total material.
Specific Gravity:	1.0
Year:	2009
Manifest Tracking Num:	004981585JJK
Import Ind:	N
Export Ind:	Y
Discr Quantity Ind:	N
Discr Type Ind:	N
Discr Residue Ind:	N
Discr Partial Reject Ind:	N
Discr Full Reject Ind:	N
Manifest Ref Num:	Not reported
Alt Fac RCRA Id:	Not reported
Alt Fac Sign Date:	Not reported
Mgmt Method Type Code:	H020

Document ID:	Not reported
Manifest Status:	Not reported
Trans1 State ID:	NJD000564906
Trans2 State ID:	MIK814262374
Generator Ship Date:	04/25/2011
Trans1 Recv Date:	04/25/2011
Trans2 Recv Date:	04/27/2011
TSD Site Recv Date:	04/28/2011
Part A Recv Date:	Not reported
Part B Recv Date:	Not reported
Generator EPA ID:	NYD981079254
Trans1 EPA ID:	Not reported
Trans2 EPA ID:	Not reported

NARVAEZ CLEANERS (Continued) **1000429305**

TSDF ID:	CDX107000000
Waste Code:	Not reported
Quantity:	130.0
Units:	P - Pounds
Number of Containers:	1.0
Container Type:	DM - Metal drums, barrels
Handling Method:	R Material recovery of more than 75 percent of the total material.
Specific Gravity:	1.0
Year:	2011
Manifest Tracking Num:	008374939JJK
Import Ind:	N
Export Ind:	Y
Discr Quantity Ind:	N
Discr Type Ind:	N
Discr Residue Ind:	N
Discr Partial Reject Ind:	N
Discr Full Reject Ind:	N
Manifest Ref Num:	Not reported
Alt Fac RCRA Id:	Not reported
Alt Fac Sign Date:	Not reported
Mgmt Method Type Code:	H020

Document ID:	Not reported
Manifest Status:	Not reported
Trans1 State ID:	TXR000050930
Trans2 State ID:	NJD071629976
Generator Ship Date:	05/01/2007
Trans1 Recv Date:	05/01/2007
Trans2 Recv Date:	05/09/2007
TSD Site Recv Date:	05/10/2007
Part A Recv Date:	Not reported
Part B Recv Date:	Not reported
Generator EPA ID:	NYD981079254
Trans1 EPA ID:	Not reported
Trans2 EPA ID:	Not reported
TSDF ID:	OHD980587364
Waste Code:	Not reported
Quantity:	160
Units:	P - Pounds
Number of Containers:	1
Container Type:	DF - Fiberboard or plastic drums (glass)
Handling Method:	R Material recovery of more than 75 percent of the total material.
Specific Gravity:	1
Year:	2007
Manifest Tracking Num:	000028811SKS
Import Ind:	N
Export Ind:	N
Discr Quantity Ind:	N
Discr Type Ind:	N
Discr Residue Ind:	N
Discr Partial Reject Ind:	N
Discr Full Reject Ind:	N
Manifest Ref Num:	Not reported
Alt Fac RCRA Id:	Not reported
Alt Fac Sign Date:	Not reported
Mgmt Method Type Code:	H020

NARVAEZ CLEANERS (Continued) **1000429305**

Document ID:	NYC7330623
Manifest Status:	Not reported
Trans1 State ID:	NYAT8011
Trans2 State ID:	NJ044
Generator Ship Date:	09/10/2004
Trans1 Recv Date:	09/10/2004
Trans2 Recv Date:	09/17/2004
TSD Site Recv Date:	09/20/2004
Part A Recv Date:	Not reported
Part B Recv Date:	Not reported
Generator EPA ID:	NYD981079254
Trans1 EPA ID:	TXR000050930
Trans2 EPA ID:	Not reported
TSDF ID:	OHD980587
Waste Code:	F002 - HALO SOLV + STILL BOTTOMS FM REC OF SOLV
Quantity:	00145
Units:	P - Pounds
Number of Containers:	001
Container Type:	DF - Fiberboard or plastic drums (glass)
Handling Method:	B Incineration, heat recovery, burning.
Specific Gravity:	01.00
Waste Code:	F002 - HALO SOLV + STILL BOTTOMS FM REC OF SOLV
Quantity:	00133
Units:	P - Pounds
Number of Containers:	001
Container Type:	DF - Fiberboard or plastic drums (glass)
Handling Method:	B Incineration, heat recovery, burning.
Specific Gravity:	01.00
Waste Code:	F002 - HALO SOLV + STILL BOTTOMS FM REC OF SOLV
Quantity:	00180
Units:	P - Pounds
Number of Containers:	003
Container Type:	DF - Fiberboard or plastic drums (glass)
Handling Method:	B Incineration, heat recovery, burning.
Specific Gravity:	01.00
Year:	2004

Document ID:	NYC6990434
Manifest Status:	Not reported
Trans1 State ID:	NY94885JE
Trans2 State ID:	NJ712TYL
Generator Ship Date:	02/14/2003
Trans1 Recv Date:	02/14/2003
Trans2 Recv Date:	02/21/2003
TSD Site Recv Date:	02/24/2003
Part A Recv Date:	Not reported
Part B Recv Date:	Not reported
Generator EPA ID:	NYD981079254
Trans1 EPA ID:	TXR000050930
Trans2 EPA ID:	NJD071629976
TSDF ID:	OHD980587364
Waste Code:	F002 - HALO SOLV + STILL BOTTOMS FM REC OF SOLV
Quantity:	00195
Units:	P - Pounds
Number of Containers:	001
Container Type:	DF - Fiberboard or plastic drums (glass)

NARVAEZ CLEANERS (Continued) **1000429305**

Handling Method: B Incineration, heat recovery, burning.
Specific Gravity: 01.00
Year: 2003

Document ID: NYC7005543
Manifest Status: Not reported
Trans1 State ID: NYAT8011
Trans2 State ID: T18L8DNJ
Generator Ship Date: 07/23/2003
Trans1 Recv Date: 07/23/2003
Trans2 Recv Date: 07/25/2003
TSD Site Recv Date: 07/28/2003
Part A Recv Date: Not reported
Part B Recv Date: Not reported
Generator EPA ID: NYD981079254
Trans1 EPA ID: TXR000050930
Trans2 EPA ID: NJD071629976
TSDF ID: OHD980587364
Waste Code: F002 - HALO SOLV + STILL BOTTOMS FM REC OF SOLV
Quantity: 00120
Units: P - Pounds
Number of Containers: 002
Container Type: DF - Fiberboard or plastic drums (glass)
Handling Method: B Incineration, heat recovery, burning.
Specific Gravity: 01.00
Waste Code: F002 - HALO SOLV + STILL BOTTOMS FM REC OF SOLV
Quantity: 00390
Units: P - Pounds
Number of Containers: 002
Container Type: DF - Fiberboard or plastic drums (glass)
Handling Method: B Incineration, heat recovery, burning.
Specific Gravity: 01.00
Year: 2003

Document ID: NYC6794752
Manifest Status: Not reported
Trans1 State ID: NYC94889J
Trans2 State ID: NJ044
Generator Ship Date: 06/03/2002
Trans1 Recv Date: 06/03/2002
Trans2 Recv Date: 06/07/2002
TSD Site Recv Date: 06/07/2002
Part A Recv Date: Not reported
Part B Recv Date: Not reported
Generator EPA ID: NYD981079254
Trans1 EPA ID: SCR000075150
Trans2 EPA ID: NJD071629976
TSDF ID: OHD980587364
Waste Code: F002 - HALO SOLV + STILL BOTTOMS FM REC OF SOLV
Quantity: 00140
Units: P - Pounds
Number of Containers: 002
Container Type: DF - Fiberboard or plastic drums (glass)
Handling Method: B Incineration, heat recovery, burning.
Specific Gravity: 01.00

NARVAEZ CLEANERS (Continued) **1000429305**

Waste Code:	F002 - HALO SOLV + STILL BOTTOMS FM REC OF SOLV
Quantity:	00195
Units:	P - Pounds
Number of Containers:	001
Container Type:	DF - Fiberboard or plastic drums (glass)
Handling Method:	B Incineration, heat recovery, burning.
Specific Gravity:	01.00
Year:	2002

Document ID:	NYC6590114
Manifest Status:	Not reported
Trans1 State ID:	GF1411NY
Trans2 State ID:	NJ044
Generator Ship Date:	01/11/2002
Trans1 Recv Date:	01/11/2002
Trans2 Recv Date:	01/21/2002
TSD Site Recv Date:	01/22/2002
Part A Recv Date:	Not reported
Part B Recv Date:	Not reported
Generator EPA ID:	NYD981079254
Trans1 EPA ID:	SCR000075150
Trans2 EPA ID:	NJD071629976
TSDF ID:	OHD980587364
Waste Code:	F002 - HALO SOLV + STILL BOTTOMS FM REC OF SOLV
Quantity:	00133
Units:	P - Pounds
Number of Containers:	001
Container Type:	DF - Fiberboard or plastic drums (glass)
Handling Method:	B Incineration, heat recovery, burning.
Specific Gravity:	01.00
Waste Code:	F002 - HALO SOLV + STILL BOTTOMS FM REC OF SOLV
Quantity:	00195
Units:	P - Pounds
Number of Containers:	001
Container Type:	DF - Fiberboard or plastic drums (glass)
Handling Method:	B Incineration, heat recovery, burning.
Specific Gravity:	01.00
Year:	2002

Document ID:	NYC6540715
Manifest Status:	Not reported
Trans1 State ID:	GF1411NY
Trans2 State ID:	NJ044
Generator Ship Date:	10/23/2001
Trans1 Recv Date:	10/23/2001
Trans2 Recv Date:	10/26/2001
TSD Site Recv Date:	10/30/2001
Part A Recv Date:	Not reported
Part B Recv Date:	Not reported
Generator EPA ID:	NYD981079254
Trans1 EPA ID:	SCR000075150
Trans2 EPA ID:	NJD071629976
TSDF ID:	OHD980587364
Waste Code:	F002 - HALO SOLV + STILL BOTTOMS FM REC OF SOLV
Quantity:	00060

NARVAEZ CLEANERS (Continued) **1000429305**

Units:	P - Pounds
Number of Containers:	001
Container Type:	DF - Fiberboard or plastic drums (glass)
Handling Method:	B Incineration, heat recovery, burning.
Specific Gravity:	01.00
Year:	2001

Document ID:	NYC6483633
Manifest Status:	Not reported
Trans1 State ID:	NYCGF1411
Trans2 State ID:	132TUH
Generator Ship Date:	05/08/2001
Trans1 Recv Date:	05/08/2001
Trans2 Recv Date:	05/11/2001
TSD Site Recv Date:	05/16/2001
Part A Recv Date:	Not reported
Part B Recv Date:	Not reported
Generator EPA ID:	NYD981079254
Trans1 EPA ID:	SCR000075150
Trans2 EPA ID:	NJ0071629976
TSDF ID:	OHD980587364
Waste Code:	F002 - HALO SOLV + STILL BOTTOMS FM REC OF SOLV
Quantity:	00060
Units:	P - Pounds
Number of Containers:	001
Container Type:	DF - Fiberboard or plastic drums (glass)
Handling Method:	B Incineration, heat recovery, burning.
Specific Gravity:	01.00
Year:	2001

Document ID:	NYC6573677
Manifest Status:	Not reported
Trans1 State ID:	GF1411NY
Trans2 State ID:	NJ044
Generator Ship Date:	08/29/2001
Trans1 Recv Date:	08/29/2001
Trans2 Recv Date:	08/31/2001
TSD Site Recv Date:	09/07/2001
Part A Recv Date:	Not reported
Part B Recv Date:	Not reported
Generator EPA ID:	NYD981079254
Trans1 EPA ID:	SCR000075150
Trans2 EPA ID:	NJD071629976
TSDF ID:	OHD980587364
Waste Code:	F002 - HALO SOLV + STILL BOTTOMS FM REC OF SOLV
Quantity:	00195
Units:	P - Pounds
Number of Containers:	001
Container Type:	DF - Fiberboard or plastic drums (glass)
Handling Method:	B Incineration, heat recovery, burning.
Specific Gravity:	01.00
Year:	2001

Document ID:	NYC6578526

NARVAEZ CLEANERS (Continued) **1000429305**

Manifest Status:	Not reported
Trans1 State ID:	EH2705NY
Trans2 State ID:	NJ044
Generator Ship Date:	07/18/2001
Trans1 Recv Date:	07/18/2001
Trans2 Recv Date:	07/20/2001
TSD Site Recv Date:	07/30/2001
Part A Recv Date:	Not reported
Part B Recv Date:	Not reported
Generator EPA ID:	NYD981079254
Trans1 EPA ID:	SCR000075150
Trans2 EPA ID:	NJD071629976
TSDF ID:	OHD980587364
Waste Code:	F002 - HALO SOLV + STILL BOTTOMS FM REC OF SOLV
Quantity:	00133
Units:	P - Pounds
Number of Containers:	001
Container Type:	DF - Fiberboard or plastic drums (glass)
Handling Method:	B Incineration, heat recovery, burning.
Specific Gravity:	01.00
Waste Code:	F002 - HALO SOLV + STILL BOTTOMS FM REC OF SOLV
Quantity:	00060
Units:	P - Pounds
Number of Containers:	001
Container Type:	DF - Fiberboard or plastic drums (glass)
Handling Method:	B Incineration, heat recovery, burning.
Specific Gravity:	01.00
Year:	2001

Document ID:	NYC6380324
Manifest Status:	Not reported
Trans1 State ID:	NYCGF1411
Trans2 State ID:	NJ044
Generator Ship Date:	03/13/2001
Trans1 Recv Date:	03/13/2001
Trans2 Recv Date:	03/16/2001
TSD Site Recv Date:	03/22/2001
Part A Recv Date:	Not reported
Part B Recv Date:	Not reported
Generator EPA ID:	NYD981079254
Trans1 EPA ID:	SCR000075150
Trans2 EPA ID:	NJD071629976
TSDF ID:	OHD980587364
Waste Code:	F002 - HALO SOLV + STILL BOTTOMS FM REC OF SOLV
Quantity:	00195
Units:	P - Pounds
Number of Containers:	001
Container Type:	DF - Fiberboard or plastic drums (glass)
Handling Method:	B Incineration, heat recovery, burning.
Specific Gravity:	01.00
Year:	2001

Document ID:	NYC5756624
Manifest Status:	Not reported
Trans1 State ID:	NYCGF1411

NARVAEZ CLEANERS (Continued) **1000429305**

Trans2 State ID:	T162VWNJ
Generator Ship Date:	01/29/2001
Trans1 Recv Date:	01/29/2001
Trans2 Recv Date:	01/30/2001
TSD Site Recv Date:	02/02/2001
Part A Recv Date:	Not reported
Part B Recv Date:	Not reported
Generator EPA ID:	NYD981079254
Trans1 EPA ID:	SCR000075150
Trans2 EPA ID:	SCR000074591
TSDF ID:	OHD980587364
Waste Code:	F002 - HALO SOLV + STILL BOTTOMS FM REC OF SOLV
Quantity:	00060
Units:	P - Pounds
Number of Containers:	001
Container Type:	DF - Fiberboard or plastic drums (glass)
Handling Method:	B Incineration, heat recovery, burning.
Specific Gravity:	01.00
Year:	2001

Document ID:	NYC6162164
Manifest Status:	Not reported
Trans1 State ID:	NYCGF1411
Trans2 State ID:	T996LNNJ
Generator Ship Date:	05/31/2000
Trans1 Recv Date:	05/31/2000
Trans2 Recv Date:	06/06/2000
TSD Site Recv Date:	06/09/2000
Part A Recv Date:	Not reported
Part B Recv Date:	Not reported
Generator EPA ID:	NYD981079254
Trans1 EPA ID:	SCR000075150
Trans2 EPA ID:	SCR000074591
TSDF ID:	OHD980587364
Waste Code:	F002 - HALO SOLV + STILL BOTTOMS FM REC OF SOLV
Quantity:	00060
Units:	P - Pounds
Number of Containers:	001
Container Type:	DF - Fiberboard or plastic drums (glass)
Handling Method:	B Incineration, heat recovery, burning.
Specific Gravity:	01.00
Year:	2000

Document ID:	NYC6183393
Manifest Status:	Not reported
Trans1 State ID:	NYCGF1411
Trans2 State ID:	T104414IL
Generator Ship Date:	07/05/2000
Trans1 Recv Date:	07/05/2000
Trans2 Recv Date:	07/07/2000
TSD Site Recv Date:	07/11/2000
Part A Recv Date:	Not reported
Part B Recv Date:	Not reported
Generator EPA ID:	NYD981079254
Trans1 EPA ID:	SCR000075150

NARVAEZ CLEANERS (Continued) **1000429305**

Trans2 EPA ID:	SCR000074591
TSDF ID:	OHD980587364
Waste Code:	F002 - HALO SOLV + STILL BOTTOMS FM REC OF SOLV
Quantity:	00060
Units:	P - Pounds
Number of Containers:	001
Container Type:	DF - Fiberboard or plastic drums (glass)
Handling Method:	B Incineration, heat recovery, burning.
Specific Gravity:	01.00
Year:	2000

Document ID:	NYC6106915
Manifest Status:	Not reported
Trans1 State ID:	NYEH2705
Trans2 State ID:	T33NYLU
Generator Ship Date:	03/15/2000
Trans1 Recv Date:	03/15/2000
Trans2 Recv Date:	03/22/2000
TSD Site Recv Date:	03/24/2000
Part A Recv Date:	Not reported
Part B Recv Date:	Not reported
Generator EPA ID:	NYD981079254
Trans1 EPA ID:	ILD984908202
Trans2 EPA ID:	SCR000074591
TSDF ID:	OHD980587364
Waste Code:	F002 - HALO SOLV + STILL BOTTOMS FM REC OF SOLV
Quantity:	00060
Units:	P - Pounds
Number of Containers:	001
Container Type:	DF - Fiberboard or plastic drums (glass)
Handling Method:	B Incineration, heat recovery, burning.
Specific Gravity:	01.00
Year:	2000

Document ID:	NYC6113698
Manifest Status:	Not reported
Trans1 State ID:	NYLP3931
Trans2 State ID:	T748NY
Generator Ship Date:	01/24/2000
Trans1 Recv Date:	01/24/2000
Trans2 Recv Date:	01/27/2000
TSD Site Recv Date:	02/01/2000
Part A Recv Date:	Not reported
Part B Recv Date:	Not reported
Generator EPA ID:	NYD981079254
Trans1 EPA ID:	ILD984908202
Trans2 EPA ID:	SCR000074591
TSDF ID:	OHD980587364
Waste Code:	F002 - HALO SOLV + STILL BOTTOMS FM REC OF SOLV
Quantity:	00060
Units:	P - Pounds
Number of Containers:	001
Container Type:	DF - Fiberboard or plastic drums (glass)
Handling Method:	B Incineration, heat recovery, burning.
Specific Gravity:	01.00

NARVAEZ CLEANERS (Continued) **1000429305**

Year: 2000

Document ID: NYC5824541
Manifest Status: Not reported
Trans1 State ID: NYCGF1411
Trans2 State ID: Not reported
Generator Ship Date: 11/13/2000
Trans1 Recv Date: 11/13/2000
Trans2 Recv Date: 11/14/2000
TSD Site Recv Date: 11/17/2000
Part A Recv Date: Not reported
Part B Recv Date: Not reported
Generator EPA ID: NYD981079254
Trans1 EPA ID: SCR000075150
Trans2 EPA ID: SCR000074591
TSDF ID: OHD980587364
Waste Code: F002 - HALO SOLV + STILL BOTTOMS FM REC OF SOLV
Quantity: 00195
Units: P - Pounds
Number of Containers: 001
Container Type: DF - Fiberboard or plastic drums (glass)
Handling Method: B Incineration, heat recovery, burning.
Specific Gravity: 01.00
Year: 2000

AIRS (AFS):

Airs Minor Details:
EPA plant ID: 110019563774
Plant name: NARVAEZ CLEANERS
Plant address: 2458 PITKIN AVE
BROOKLYN, NY 112082256
County: KINGS
Region code: 02
Dunn & Bradst #: Not reported
Air quality cntrl region: 043
Sic code: 7216
Sic code desc: DRYCLEANING PLANTS, EXCEPT RUG
North Am. industrial classf: 812320
NAIC code description: Drycleaning and Laundry Services (except Coin-Operated)
Default compliance status: IN COMPLIANCE WITH PROCEDURAL REQUIREMENTS
Default classification: POTENTIAL UNCONTROLLED EMISSIONS < 100 TONS/YEAR
Govt facility: ALL OTHER FACILITIES NOT OWNED OR OPERATED BY A FEDERAL, STATE, OR LOCAL GOVERNMENT
Current HPV: Not reported

Compliance and Enforcement Major Issues:
Air program: SIP SOURCE
National action type: Not reported
Date achieved: 00000
Penalty amount: Not reported

Air program: SIP SOURCE
National action type: Not reported

NARVAEZ CLEANERS (Continued) **1000429305**

Date achieved: 00000
Penalty amount: Not reported

Air program: SIP SOURCE
National action type: Not reported
Date achieved: 00000
Penalty amount: Not reported

Air program: SIP SOURCE
National action type: Not reported
Date achieved: 00000
Penalty amount: Not reported

Air program: SIP SOURCE
National action type: Not reported
Date achieved: 00375
Penalty amount: Not reported

Air program: Not reported
National action type: Not reported
Date achieved: Not reported
Penalty amount: Not reported

Air program: Not reported
National action type: Not reported
Date achieved: Not reported
Penalty amount: Not reported

Air program: Not reported
National action type: Not reported
Date achieved: Not reported
Penalty amount: Not reported

Air program: Not reported
National action type: Not reported
Date achieved: Not reported
Penalty amount: Not reported

Air program: Not reported
National action type: Not reported
Date achieved: Not reported
Penalty amount: Not reported

Air program: Not reported
National action type: Not reported
Date achieved: Not reported
Penalty amount: Not reported

Air program: Not reported
National action type: Not reported
Date achieved: Not reported
Penalty amount: Not reported

Air program: Not reported
National action type: Not reported
Date achieved: Not reported
Penalty amount: Not reported

NARVAEZ CLEANERS (Continued) **1000429305**

Air program: Not reported
National action type: Not reported
Date achieved: Not reported
Penalty amount: Not reported

Air program: Not reported
National action type: Not reported
Date achieved: Not reported
Penalty amount: Not reported

Historical Compliance Minor Sources:
State compliance status: IN COMPLIANCE WITH PROCEDURAL REQUIREMENTS
Hist compliance date: 1403
Air prog code hist file: MACT (SECTION 63 NESHAPS)

State compliance status: IN COMPLIANCE WITH PROCEDURAL REQUIREMENTS
Hist compliance date: 1402
Air prog code hist file: MACT (SECTION 63 NESHAPS)

State compliance status: IN COMPLIANCE WITH PROCEDURAL REQUIREMENTS
Hist compliance date: 1304
Air prog code hist file: MACT (SECTION 63 NESHAPS)

State compliance status: IN COMPLIANCE WITH PROCEDURAL REQUIREMENTS
Hist compliance date: 1302
Air prog code hist file: MACT (SECTION 63 NESHAPS)

State compliance status: IN COMPLIANCE WITH PROCEDURAL REQUIREMENTS
Hist compliance date: 1301
Air prog code hist file: MACT (SECTION 63 NESHAPS)

State compliance status: IN COMPLIANCE WITH PROCEDURAL REQUIREMENTS
Hist compliance date: 1203
Air prog code hist file: MACT (SECTION 63 NESHAPS)

State compliance status: IN COMPLIANCE WITH PROCEDURAL REQUIREMENTS
Hist compliance date: 1201
Air prog code hist file: MACT (SECTION 63 NESHAPS)

State compliance status: IN COMPLIANCE WITH PROCEDURAL REQUIREMENTS
Hist compliance date: 1104
Air prog code hist file: MACT (SECTION 63 NESHAPS)

State compliance status: IN COMPLIANCE WITH PROCEDURAL REQUIREMENTS
Hist compliance date: 1402
Air prog code hist file: SIP SOURCE

State compliance status: IN COMPLIANCE WITH PROCEDURAL REQUIREMENTS
Hist compliance date: 1304
Air prog code hist file: SIP SOURCE

State compliance status: IN COMPLIANCE WITH PROCEDURAL REQUIREMENTS
Hist compliance date: 1302
Air prog code hist file: SIP SOURCE

State compliance status: IN COMPLIANCE WITH PROCEDURAL REQUIREMENTS
Hist compliance date: 1301

NARVAEZ CLEANERS (Continued) **1000429305**

Air prog code hist file: SIP SOURCE

State compliance status: IN COMPLIANCE WITH PROCEDURAL REQUIREMENTS
Hist compliance date: 1203
Air prog code hist file: SIP SOURCE

State compliance status: IN COMPLIANCE WITH PROCEDURAL REQUIREMENTS
Hist compliance date: 1201
Air prog code hist file: SIP SOURCE

State compliance status: IN COMPLIANCE WITH PROCEDURAL REQUIREMENTS
Hist compliance date: 1104
Air prog code hist file: SIP SOURCE

State compliance status: IN COMPLIANCE WITH PROCEDURAL REQUIREMENTS
Hist compliance date: 1401
Air prog code hist file: MACT (SECTION 63 NESHAPS)

State compliance status: IN COMPLIANCE WITH PROCEDURAL REQUIREMENTS
Hist compliance date: 1303
Air prog code hist file: MACT (SECTION 63 NESHAPS)

State compliance status: IN COMPLIANCE WITH PROCEDURAL REQUIREMENTS
Hist compliance date: 1204
Air prog code hist file: MACT (SECTION 63 NESHAPS)

State compliance status: IN COMPLIANCE WITH PROCEDURAL REQUIREMENTS
Hist compliance date: 1202
Air prog code hist file: MACT (SECTION 63 NESHAPS)

State compliance status: IN COMPLIANCE WITH PROCEDURAL REQUIREMENTS
Hist compliance date: 1403
Air prog code hist file: SIP SOURCE

State compliance status: IN COMPLIANCE WITH PROCEDURAL REQUIREMENTS
Hist compliance date: 1401
Air prog code hist file: SIP SOURCE

State compliance status: IN COMPLIANCE WITH PROCEDURAL REQUIREMENTS
Hist compliance date: 1303
Air prog code hist file: SIP SOURCE

State compliance status: IN COMPLIANCE WITH PROCEDURAL REQUIREMENTS
Hist compliance date: 1204
Air prog code hist file: SIP SOURCE

State compliance status: IN COMPLIANCE WITH PROCEDURAL REQUIREMENTS
Hist compliance date: 1202
Air prog code hist file: SIP SOURCE

Compliance & Violation Data by Minor Sources:
Air program code: SIP SOURCE
Plant air program pollutant: Not reported
Default pollutant classification: POTENTIAL UNCONTROLLED EMISSIONS < 100 TONS/YEAR
Def. poll. compliance status: IN COMPLIANCE WITH PROCEDURAL REQUIREMENTS
Def. attainment/non attnmnt: ATTAINMENT AREA FOR GIVEN POLLUTANT
Repeat violator date: Not reported

NARVAEZ CLEANERS (Continued) **1000429305**

Turnover compliance: Not reported

Air program code: MACT (SECTION 63 NESHAPS)
Plant air program pollutant: Not reported
Default pollutant classification: POTENTIAL UNCONTROLLED EMISSIONS < 100 TONS/YEAR
Def. poll. compliance status: IN COMPLIANCE WITH PROCEDURAL REQUIREMENTS
Def. attainment/non attnmnt: ATTAINMENT AREA FOR GIVEN POLLUTANT
Repeat violator date: Not reported
Turnover compliance: Not reported

Air program code: MACT (SECTION 63 NESHAPS)
Plant air program pollutant: Not reported
Default pollutant classification: POTENTIAL UNCONTROLLED EMISSIONS < 100 TONS/YEAR
Def. poll. compliance status: IN COMPLIANCE WITH PROCEDURAL REQUIREMENTS
Def. attainment/non attnmnt: ATTAINMENT AREA FOR GIVEN POLLUTANT
Repeat violator date: Not reported
Turnover compliance: Not reported

Air program code: MACT (SECTION 63 NESHAPS)
Plant air program pollutant: Not reported
Default pollutant classification: POTENTIAL UNCONTROLLED EMISSIONS < 100 TONS/YEAR
Def. poll. compliance status: IN COMPLIANCE WITH PROCEDURAL REQUIREMENTS
Def. attainment/non attnmnt: UNCLASSIFIED
Repeat violator date: Not reported
Turnover compliance: Not reported

---

461 **NARVAEZ CLEANERS** **NY DRYCLEANERS** **S110247381**
2458 PITKIN AVENUE **N/A**
BROOKLYN, NY 11208

DRYCLEANERS:
Facility ID: 2-6105-00346
Phone Number: 718-235-4974
Region: Not reported
Registration Effective Date: 7/16/2003 13:45:52:576
Inspection Date: 08DEC27
Install Date: 89/03
Drop Shop: Not reported
Shutdown: Not reported
Alternate Solvent: Not reported
Current Business: Not reported

---

461 **EDR US Hist Cleaners** **1015027041**
2458 PITKIN AVE **N/A**
BROOKLYN, NY 11208

EDR Historical Cleaners:
Name: NARVAEZ CLEANERS
Year: 2001
Address: 2458 PITKIN AVE

Name: NARVAEZ CLEANERS
Year: 2008
Address: 2458 PITKIN AVE

Name: NARVAEZ CLEANERS

(Continued) **1015027041**

Year: 2010
Address: 2458 PITKIN AVE

Name: NARVAEZ CLEANERS
Year: 2011
Address: 2458 PITKIN AVE

Name: NARVAEZ CLEANERS
Year: 2012
Address: 2458 PITKIN AVE

---

461 **NARVAEZ CLEANERS** **FINDS** **1016054003**
2458 PITKIN AVE **N/A**
BROOKLYN, NY 11208

FINDS:

Registry ID: 110004395226

Environmental Interest/Information System

AFS (Aerometric Information Retrieval System (AIRS) Facility Subsystem) replaces the former Compliance Data System (CDS), the National Emission Data System (NEDS), and the Storage and Retrieval of Aerometric Data (SAROAD). AIRS is the national repository for information concerning airborne pollution in the United States. AFS is used to track emissions and compliance data from industrial plants. AFS data are utilized by states to prepare State Implementation Plans to comply with regulatory programs and by EPA as an input for the estimation of total national emissions. AFS is undergoing a major redesign to support facility operating permits required under Title V of the Clean Air Act.

RCRAInfo is a national information system that supports the Resource Conservation and Recovery Act (RCRA) program through the tracking of events and activities related to facilities that generate, transport, and treat, store, or dispose of hazardous waste. RCRAInfo allows RCRA program staff to track the notification, permit, compliance, and corrective action activities required under RCRA.

FIS (New York - Facility Information System) is New York's Department of Environmental Conservation (DEC) information system for tracking environmental facility information found across the State.

---

462 **EDR US Hist Auto Stat** **1015538395**
522 GLENMORE AVE **N/A**
BROOKLYN, NY 11207

EDR Historical Auto Stations:
Name: S & S AUTO REPAIRS
Year: 2011
Address: 522 GLENMORE AVE

Name: S & S AUTO REPAIRS
Year: 2012
Address: 522 GLENMORE AVE

462 **DRUM RUN** **NY Spills** **S111738098**
525 GLENMORE AVE **N/A**
BROOKLYN, NY

SPILLS:

Facility ID:	1113407
Facility Type:	ER
DER Facility ID:	415850
Site ID:	461400
DEC Region:	2
Spill Date:	2/27/2012
Spill Number/Closed Date:	1113407 / 3/26/2012
Spill Cause:	Abandoned Drums
Spill Class:	Possible release with minimal potential for fire or hazard or Known release with no damage. DEC Response. Willing Responsible Party. Corrective action taken.
SWIS:	2401
Investigator:	RMPIPER
Referred To:	Not reported
Reported to Dept:	2/27/2012
CID:	Not reported
Water Affected:	Not reported
Spill Source:	Private Dwelling
Spill Notifier:	Other
Cleanup Ceased:	Not reported
Cleanup Meets Std:	False
Last Inspection:	Not reported
Recommended Penalty:	False
UST Trust:	False
Remediation Phase:	0
Date Entered In Computer:	2/27/2012
Spill Record Last Update:	3/26/2012
Spiller Name:	Not reported
Spiller Company:	UNK
Spiller Address:	Not reported
Spiller City,St,Zip:	NY
Spiller Company:	999
Contact Name:	CALLER
Contact Phone:	Not reported
DEC Memo:	02/27/12-Hiralkumar Patel.5:29 PM:- spoke with Marcin. drums are located on sidewalk in front of an abandoned house.3/23/12- 105 gal pumped. closed
Remarks:	2- 55 GALLON DRUMS DRUMS OF COMBUSTIBLE MATERIAL (PETROLEUM BASED) FOUND OUTSIDE ABANDONDED HOUSE. REQUESTING PICK UP.

Material:

Site ID:	461400
Operable Unit ID:	1211489
Operable Unit:	01
Material ID:	2209300
Material Code:	0066A
Material Name:	UNKNOWN PETROLEUM
Case No.:	Not reported
Material FA:	Petroleum
Quantity:	Not reported
Units:	Not reported
Recovered:	Not reported
Resource Affected:	Not reported
Oxygenate:	False

DRUM RUN (Continued) **S111738098**

Tank Test:

---

463 **VACANT LOT** **NY LTANKS** **S107489258**
170-180 SACKMAN ST **N/A**
BROOKLYN, NY

LTANKS:

Site ID:	356181
Spill Number/Closed Date:	0510241 / 4/25/2006
Spill Date:	11/29/2005
Spill Cause:	Tank Failure
Spill Source:	Commercial/Industrial
Spill Class:	Known release with minimal potential for fire or hazard. DEC Response. Willing Responsible Party. Corrective action taken.
Cleanup Ceased:	Not reported
Cleanup Meets Standard:	False
SWIS:	2401
Investigator:	SFRAHMAN
Referred To:	Not reported
Reported to Dept:	11/29/2005
CID:	406
Water Affected:	Not reported
Spill Notifier:	Other
Last Inspection:	Not reported
Recommended Penalty:	False
UST Involvement:	False
Remediation Phase:	0
Date Entered In Computer:	11/30/2005
Spill Record Last Update:	4/25/2006
Spiller Name:	KAY ZIAS
Spiller Company:	VACANT LOT
Spiller Address:	170-180 SACKMAN ST
Spiller City,St,Zip:	BROOKLYN, NY
Spiller County:	001
Spiller Contact:	KAY ZIAS
Spiller Phone:	(212) 312-3752
Spiller Extention:	Not reported
DEC Region:	2
DER Facility ID:	306251
DEC Memo:	No CSL was sent to this owner. The consultant has already done most of the work necessary and they said they would send in the results when the end point sample results come back from the lab.03/06/06 Sharif Rahman- I tried to call Nelson Abramas,(908)947-0274 and left messege to his voice mail to follow up about the status of the vacant lot.04/06/06 Sharif Rahman- CSL was sent via mail and facsimile toNYC Economic Development Corp.110 William StreetNew York, NY 10038Attn: Kay Zias, Fax:(212)312-3989.04/25/06 Sharif Rahman- Rec'd tank closure report from Metcalf & Eddy of New York,Inc. One 550 gallon #2 UST was removed from the site. Approx. 12 tons of petroleum contaminated soil was removed from the site.No VOC was detected above TAGM limit in the post excavation end point samples.Minor exceedances of SVOC are similiar to the fill material observed during the Phase II site assesment.NFA required.
Remarks:	While removing an underground tank found holes in the tank. The contaminated was stock piled and samples have been taken. More clean up will be done depending on the test results. Excavation was lined

VACANT LOT (Continued) **S107489258**

with plastic then filled in with clean soil.

Material:
Site ID: 356181
Operable Unit ID: 1113495
Operable Unit: 01
Material ID: 2103553
Material Code: 0001A
Material Name: #2 Fuel Oil
Case No.: Not reported
Material FA: Petroleum
Quantity: Not reported
Units: Gallons
Recovered: No
Resource Affected: Not reported
Oxygenate: False

Tank Test:
Site ID: 356181
Spill Tank Test: 1549554
Tank Number: Not reported
Tank Size: 550
Test Method: 00
Leak Rate: 0
Gross Fail: Not reported
Modified By: Watchdog
Last Modified: 11/30/2005
Test Method: Unknown

---

464 **EDR US Hist Cleaners** **1015026519**
2430 PITKIN AVE **N/A**
BROOKLYN, NY 11208

EDR Historical Cleaners:
Name: SMW LAUNDRY & DRYCLEANING SERVICES I
Year: 2008
Address: 2430 PITKIN AVE

Name: SMW LAUNDRY & DRY CLEANING SERVICE
Year: 2009
Address: 2430 PITKIN AVE

---

464 **EDR US Hist Cleaners** **1015026564**
2432 PITKIN AVE **N/A**
BROOKLYN, NY 11208

EDR Historical Cleaners:
Name: SMW LAUNDROMAT
Year: 2010
Address: 2432 PITKIN AVE

Name: LAUNDROMAT
Year: 2011
Address: 2432 PITKIN AVE

(Continued) **1015026564**

Name: LAUNDROMAT
Year: 2012
Address: 2432 PITKIN AVE

---

464 **TAPIUS AUTO REPAIR** **US AIRS** **1014816090**
2437 PITKIN AVE **N/A**
BROOKLYN, NY 11207

AIRS (AFS):

Compliance and Violation Data Major Sources:

EPA plant ID:	110043205732
Plant name:	TAPIUS AUTO REPAIR
Plant address:	2437 PITKIN AVE BROOKLYN, NY 11207
County:	KINGS
Region code:	02
Dunn & Bradst #:	Not reported
Air quality cntrl region:	043
Sic code:	7532
Sic code desc:	TOP & BODY REPAIR AND PAINT SHOPS (1987)
North Am. industrial classf:	811121
NAIC code description:	Automotive Body, Paint, and Interior Repair and Maintenance
Default compliance status:	IN COMPLIANCE WITH PROCEDURAL REQUIREMENTS
Default classification:	POTENTIAL EMISSIONS ARE BELOW ALL APPLICABLE MAJOR SOURCE THRESHOLDS IF AND ONLY IF THE SOURCE COMPLIES WITH FEDERALLY ENFORCEABLE REGULATIONS OR LIMITATIONS.
Govt facility:	ALL OTHER FACILITIES NOT OWNED OR OPERATED BY A FEDERAL, STATE, OR LOCAL GOVERNMENT
Current HPV:	Not reported

---

464 **TAPIUS AUTO REPAIR** **FINDS** **1016123430**
2437 PITKIN AVE **N/A**
BROOKLYN, NY 11208

FINDS:

Registry ID: 110043205732

Environmental Interest/Information System

AFS (Aerometric Information Retrieval System (AIRS) Facility Subsystem) replaces the former Compliance Data System (CDS), the National Emission Data System (NEDS), and the Storage and Retrieval of Aerometric Data (SAROAD). AIRS is the national repository for information concerning airborne pollution in the United States. AFS is used to track emissions and compliance data from industrial plants. AFS data are utilized by states to prepare State Implementation Plans to comply with regulatory programs and by EPA as an input for the estimation of total national emissions. AFS is undergoing a major redesign to support facility operating permits required under Title V of the Clean Air Act.

FIS (New York - Facility Information System) is New York's Department of Environmental Conservation (DEC) information system for tracking environmental facility information found across the State.

464 **TAPIA AUTO REPAIR** **NY AST** **A100175396**
2437 PITKIN AVENUE **N/A**
BROOKLYN, NY 11208

AST:

Region:	STATE
DEC Region:	2
Site Status:	Active
Facility Id:	2-605088
Program Type:	PBS
UTM X:	594457.88204000005
UTM Y:	4503088.1154300002
Expiration Date:	01/31/2016
Site Type:	Other

Affiliation Records:

Site Id:	26957
Affiliation Type:	Facility Owner
Company Name:	JOSE TAPIA
Contact Type:	OWNER
Contact Name:	JOSE TAPIA
Address1:	9121-84 AVE
Address2:	Not reported
City:	WOODHAVEN
State:	NY
Zip Code:	11421
Country Code:	001
Phone:	(718) 850-1931
EMail:	Not reported
Fax Number:	Not reported
Modified By:	BVCAMPBE
Date Last Modified:	10/21/2010

Site Id:	26957
Affiliation Type:	Mail Contact
Company Name:	TAPIA AUTO REPAIR
Contact Type:	Not reported
Contact Name:	JOSE TAPIA
Address1:	2437 PITKIN AVENUE
Address2:	Not reported
City:	BROOKLYN
State:	NY
Zip Code:	11208
Country Code:	001
Phone:	(718) 647-6534
EMail:	Not reported
Fax Number:	Not reported
Modified By:	TRANSLAT
Date Last Modified:	3/4/2004

Site Id:	26957
Affiliation Type:	On-Site Operator
Company Name:	TAPIA AUTO REPAIR
Contact Type:	Not reported
Contact Name:	JOSE TAPIA
Address1:	Not reported
Address2:	Not reported
City:	Not reported
State:	NN
Zip Code:	Not reported

TAPIA AUTO REPAIR (Continued) **A100175396**

Country Code:	001
Phone:	(718) 647-6534
EMail:	Not reported
Fax Number:	Not reported
Modified By:	TRANSLAT
Date Last Modified:	3/4/2004
Site Id:	26957
Affiliation Type:	Emergency Contact
Company Name:	JOSE TAPIA
Contact Type:	Not reported
Contact Name:	JOSE TAPIA
Address1:	Not reported
Address2:	Not reported
City:	Not reported
State:	NN
Zip Code:	Not reported
Country Code:	001
Phone:	(917) 861-4968
EMail:	Not reported
Fax Number:	Not reported
Modified By:	TRANSLAT
Date Last Modified:	3/4/2004

Tank Info:

Tank Number:	A-713600
Tank Id:	59419
Material Code:	0022
Common Name of Substance:	Waste Oil/Used Oil

Equipment Records:

A00 - Tank Internal Protection - None
D00 - Pipe Type - No Piping
G01 - Tank Secondary Containment - Diking (Aboveground)
J02 - Dispenser - Suction Dispenser
L09 - Piping Leak Detection - Exempt Suction Piping
B01 - Tank External Protection - Painted/Asphalt Coating
F00 - Pipe External Protection - None
I04 - Overfill - Product Level Gauge (A/G)
C01 - Pipe Location - Aboveground
H00 - Tank Leak Detection - None

Tank Location:	3
Tank Type:	Steel/Carbon Steel/Iron
Tank Status:	In Service
Pipe Model:	Not reported
Install Date:	06/01/1996
Capacity Gallons:	275
Tightness Test Method:	NN
Date Test:	Not reported
Next Test Date:	Not reported
Date Tank Closed:	Not reported
Register:	True
Modified By:	TRANSLAT
Last Modified:	03/04/2004
Material Name:	Waste Oil/Used Oil

464 **EDR US Hist Auto Stat** **1015357927**
2437 PITKIN AVE **N/A**
BROOKLYN, NY 11208

EDR Historical Auto Stations:

Name:	COLLISION REPAIR
Year:	1999
Address:	2437 PITKIN AVE
Name:	TAPIAS AUTO REPAIRS
Year:	2000
Address:	2437 PITKIN AVE
Name:	TAPIAS AUTO REPAIRS
Year:	2001
Address:	2437 PITKIN AVE
Name:	TAPIAS AUTO REPAIRS
Year:	2002
Address:	2437 PITKIN AVE
Name:	TAPIAS AUTO REPAIRS
Year:	2003
Address:	2437 PITKIN AVE
Name:	TAPIA AUTO BODY
Year:	2004
Address:	2437 PITKIN AVE
Name:	TAPIAS AUTO BODY
Year:	2005
Address:	2437 PITKIN AVE
Name:	TAPIAS AUTO BODY CORP
Year:	2006
Address:	2437 PITKIN AVE
Name:	TAPIAS AUTO REPAIRS
Year:	2007
Address:	2437 PITKIN AVE
Name:	TAPIAS AUTO REPAIRS
Year:	2008
Address:	2437 PITKIN AVE
Name:	TAPIAS AUTO REPAIRS
Year:	2009
Address:	2437 PITKIN AVE
Name:	TAPIAS AUTO BODY
Year:	2010
Address:	2437 PITKIN AVE
Name:	TAPIA AUTO REPAIR
Year:	2011
Address:	2437 PITKIN AVE
Name:	TAPIA AUTO REPAIR
Year:	2012

(Continued) **1015357927**

Address: 2437 PITKIN AVE

---

465 **236-238 NEW JERSEY AVENUE** **NY AST** **U003394645**
236-238 NEW JERSEY AVENUE **NY HIST AST** **N/A**
BROOKLYN, NY 11207

AST:

Region:	STATE
DEC Region:	2
Site Status:	Inactive
Facility Id:	2-466956
Program Type:	PBS
UTM X:	593362.32409999997
UTM Y:	4503083.4032399999
Expiration Date:	02/15/1994
Site Type:	Unknown

Affiliation Records:

Site Id:	20288
Affiliation Type:	Facility Owner
Company Name:	NYC HOUSING PRESERV & DEVEL
Contact Type:	Not reported
Contact Name:	Not reported
Address1:	2089-2091 ARTHUR AVENUE
Address2:	Not reported
City:	BRONX
State:	NY
Zip Code:	10457
Country Code:	001
Phone:	(718) 295-2178
EMail:	Not reported
Fax Number:	Not reported
Modified By:	JAAVERSA
Date Last Modified:	2/21/2014

Site Id:	20288
Affiliation Type:	Mail Contact
Company Name:	NYC HOUSING PRESERV & DEVEL
Contact Type:	Not reported
Contact Name:	Not reported
Address1:	2089-2091 ARTHUR AVENUE
Address2:	Not reported
City:	BRONX
State:	NY
Zip Code:	10457
Country Code:	001
Phone:	(718) 295-2178
EMail:	Not reported
Fax Number:	Not reported
Modified By:	JAAVERSA
Date Last Modified:	2/21/2014

Site Id:	20288
Affiliation Type:	On-Site Operator
Company Name:	236-238 NEW JERSEY AVENUE
Contact Type:	Not reported
Contact Name:	NYC HOUSING PRESERV & DEVEL
Address1:	Not reported

236-238 NEW JERSEY AVENUE (Continued) **U003394645**

Address2:	Not reported
City:	Not reported
State:	NN
Zip Code:	Not reported
Country Code:	001
Phone:	(212) 806-8565
EMail:	Not reported
Fax Number:	Not reported
Modified By:	TRANSLAT
Date Last Modified:	3/4/2004

Site Id:	20288
Affiliation Type:	Emergency Contact
Company Name:	NYC HOUSING PRESERV & DEVEL
Contact Type:	Not reported
Contact Name:	LEE KERBEL
Address1:	Not reported
Address2:	Not reported
City:	Not reported
State:	NN
Zip Code:	Not reported
Country Code:	001
Phone:	(718) 636-3015
EMail:	Not reported
Fax Number:	Not reported
Modified By:	TRANSLAT
Date Last Modified:	3/4/2004

Tank Info:

Tank Number:	001
Tank Id:	36934
Material Code:	0001
Common Name of Substance:	#2 Fuel Oil (On-Site Consumption)

Equipment Records:

B00 - Tank External Protection - None
H00 - Tank Leak Detection - None
C00 - Pipe Location - No Piping
F00 - Pipe External Protection - None
G03 - Tank Secondary Containment - Vault (w/o access)
I04 - Overfill - Product Level Gauge (A/G)
A00 - Tank Internal Protection - None
D01 - Pipe Type - Steel/Carbon Steel/Iron
J02 - Dispenser - Suction Dispenser

Tank Location:	1
Tank Type:	Steel/Carbon Steel/Iron
Tank Status:	Tank Converted to Non-Regulated Use
Pipe Model:	Not reported
Install Date:	Not reported
Capacity Gallons:	2000
Tightness Test Method:	NN
Date Test:	Not reported
Next Test Date:	Not reported
Date Tank Closed:	03/01/1999
Register:	True

236-238 NEW JERSEY AVENUE (Continued) **U003394645**

Modified By: TRANSLAT
Last Modified: 03/04/2004
Material Name: #2 Fuel Oil (On-Site Consumption)

HIST AST:
PBS Number: 2-466956
SWIS Code: 6101
Operator: NYC HOUSING PRESERV & DEVEL
Facility Phone: (212) 806-8565
Facility Addr2: 236 NEW JERSEY AVENUE
Facility Type: Not reported
Emergency: LEE KERBEL
Emergency Tel: (718) 636-3015
Old PBSNO: Not reported
Date Inspected: Not reported
Inspector: Not reported
Result of Inspection: Not reported
Owner Name: NYC HOUSING PRESERV & DEVEL
Owner Address: 75 MAIDEN LANE
Owner City,St,Zip: NEW YORK, NY 10038
Federal ID: Not reported
Owner Tel: (212) 806-8565
Owner Type: Not reported
Owner Subtype: Not reported
Mailing Contact: Not reported
Mailing Name: NYC HOUSING PRESERV & DEVEL
Mailing Address: 75 MAIDEN LANE
Mailing Address 2: Not reported
Mailing City,St,Zip: NEW YORK, NY 10038
Mailing Telephone: (212) 806-8565
Owner Mark: First Owner
Facility Status: 3 - Administratively closed (reasons include business is closed and/or mail is undeliverable, and staff cannot check if tanks were removed; or a duplicate registration was generated).
Certification Flag: False
Certification Date: 02/15/1989
Expiration: 02/15/1994
Renew Flag: False
Renew Date: Not reported
Total Capacity: 0
FAMT: True
Facility Screen: Minor Data Missing
Owner Screen: Minor Data Missing
Tank Screen: Minor Data Missing
Dead Letter: False
CBS Number: Not reported
Town or City: NEW YORK CITY
County Code: 61
Town or City Code: 01
Region: 2

Tank ID: 001
Tank Location: ABOVEGROUND
Tank Status: Undefined
Install Date: Not reported
Capacity (Gal): 2000
Product Stored: NOS 1,2, OR 4 FUEL OIL

236-238 NEW JERSEY AVENUE (Continued) **U003394645**

Tank Type:	Steel/carbon steel
Tank Internal:	Not reported
Tank External:	Not reported
Pipe Location:	Not reported
Pipe Type:	STEEL/IRON
Pipe Internal:	Not reported
Pipe External:	Not reported
Tank Containment:	Diking
Leak Detection:	0
Overfill Protection:	4
Dispenser Method:	Suction
Date Tested:	Not reported
Next Test Date:	Not reported
Missing Data for Tank:	Minor Data Missing
Date Closed:	03/01/1999
Test Method:	Not reported
Deleted:	False
Updated:	False
SPDES Number:	Not reported
Lat/Long:	Not reported

---

465 **236-8 NEW JERSEY AVE. H.D.F.C.** **NY AST** **U003393879**
236-8 NEW JERSEY AVE **NY HIST AST** **N/A**
BROOKLYN, NY 11207

AST:

Region:	STATE
DEC Region:	2
Site Status:	Active
Facility Id:	2-346969
Program Type:	PBS
UTM X:	593362.32409999997
UTM Y:	4503083.4032399999
Expiration Date:	06/28/2018
Site Type:	Apartment Building/Office Building

Affiliation Records:

Site Id:	16986
Affiliation Type:	Facility Owner
Company Name:	236-8 NEW JERSEY AVE. H.D.F.C.
Contact Type:	BOOKKEEPER
Contact Name:	RAFAELA REYES
Address1:	236-8 NEW JERSEY AVE, APT 3
Address2:	Not reported
City:	BROOKLYN
State:	NY
Zip Code:	11207
Country Code:	001
Phone:	(718) 345-6113
EMail:	Not reported
Fax Number:	Not reported
Modified By:	DMMOLOUG
Date Last Modified:	6/24/2013

Site Id:	16986
Affiliation Type:	Mail Contact
Company Name:	C/O RAFAELA REYES
Contact Type:	Not reported

236-8 NEW JERSEY AVE. H.D.F.C. (Continued) **U003393879**

Contact Name:	236-8 NEW JERSEY AVE.
Address1:	236-8 NEW JERSEY AVENUE
Address2:	APT. 2
City:	BROOKLYN
State:	NY
Zip Code:	11207
Country Code:	001
Phone:	(718) 345-8487
EMail:	Not reported
Fax Number:	Not reported
Modified By:	TRANSLAT
Date Last Modified:	3/4/2004

Site Id:	16986
Affiliation Type:	On-Site Operator
Company Name:	236-8 NEW JERSEY AVE. H.D.F.C.
Contact Type:	Not reported
Contact Name:	RAFAELA REYES
Address1:	Not reported
Address2:	Not reported
City:	Not reported
State:	NN
Zip Code:	Not reported
Country Code:	001
Phone:	(718) 345-8487
EMail:	Not reported
Fax Number:	Not reported
Modified By:	TRANSLAT
Date Last Modified:	3/4/2004

Site Id:	16986
Affiliation Type:	Emergency Contact
Company Name:	236-8 NEW JERSEY AVE. H.D.F.C. C/O RAFAELA REYES
Contact Type:	Not reported
Contact Name:	RAFAELA REYES
Address1:	Not reported
Address2:	Not reported
City:	Not reported
State:	NN
Zip Code:	Not reported
Country Code:	001
Phone:	(718) 345-8487
EMail:	Not reported
Fax Number:	Not reported
Modified By:	TRANSLAT
Date Last Modified:	3/4/2004

Tank Info:

Tank Number:	001
Tank Id:	32970
Material Code:	0001
Common Name of Substance:	#2 Fuel Oil (On-Site Consumption)

Equipment Records:

A00 - Tank Internal Protection - None

236-8 NEW JERSEY AVE. H.D.F.C. (Continued) **U003393879**

D01 - Pipe Type - Steel/Carbon Steel/Iron
G00 - Tank Secondary Containment - None
J02 - Dispenser - Suction Dispenser
L09 - Piping Leak Detection - Exempt Suction Piping
C00 - Pipe Location - No Piping
F00 - Pipe External Protection - None
I04 - Overfill - Product Level Gauge (A/G)
B00 - Tank External Protection - None
E00 - Piping Secondary Containment - None
H00 - Tank Leak Detection - None
K00 - Spill Prevention - None

Tank Location:	1
Tank Type:	Steel/Carbon Steel/Iron
Tank Status:	In Service
Pipe Model:	Not reported
Install Date:	01/01/1920
Capacity Gallons:	2000
Tightness Test Method:	NN
Date Test:	Not reported
Next Test Date:	Not reported
Date Tank Closed:	Not reported
Register:	True
Modified By:	DMMOLOUG
Last Modified:	06/24/2013
Material Name:	#2 Fuel Oil (On-Site Consumption)

HIST AST:

PBS Number:	2-346969
SWIS Code:	6101
Operator:	RAFAELA REYES
Facility Phone:	(718) 345-8487
Facility Addr2:	236 NEW JERSEY AVE
Facility Type:	APARTMENT BUILDING
Emergency:	RAFAELA REYES
Emergency Tel:	(718) 345-8487
Old PBSNO:	Not reported
Date Inspected:	Not reported
Inspector:	Not reported
Result of Inspection:	Not reported
Owner Name:	236-8 NEW JERSEY AVE. H.D.F.C. C/O RAFAELA REYES
Owner Address:	236-8 NEW JERSEY AVE APT 2
Owner City,St,Zip:	BROOKLYN, NY 11207
Federal ID:	Not reported
Owner Tel:	(718) 495-9037
Owner Type:	Corporate/Commercial
Owner Subtype:	Not reported
Mailing Contact:	236-8 NEW JERSEY AVE.
Mailing Name:	C/O RAFAELA REYES
Mailing Address:	236-8 NEW JERSEY AVE APT 2
Mailing Address 2:	Not reported
Mailing City,St,Zip:	BROOKLYN, NY 11207
Mailing Telephone:	(718) 345-8487
Owner Mark:	First Owner
Facility Status:	1 - Active PBS facility, i.e. total capacity of the PBS tanks is greater than 1,100 gallons, regardless if Subpart 360-14 tanks exist or not at the facility.
Certification Flag:	False

236-8 NEW JERSEY AVE. H.D.F.C. (Continued) **U003393879**

Certification Date:	06/18/1998
Expiration:	06/28/2003
Renew Flag:	False
Renew Date:	Not reported
Total Capacity:	2000
FAMT:	True
Facility Screen:	No Missing Data
Owner Screen:	No Missing Data
Tank Screen:	Minor Data Missing
Dead Letter:	False
CBS Number:	Not reported
Town or City:	NEW YORK CITY
County Code:	61
Town or City Code:	01
Region:	2

Tank ID:	001
Tank Location:	ABOVEGROUND
Tank Status:	In Service
Install Date:	Not reported
Capacity (Gal):	2000
Product Stored:	NOS 1,2, OR 4 FUEL OIL
Tank Type:	Steel/carbon steel
Tank Internal:	Not reported
Tank External:	Not reported
Pipe Location:	Not reported
Pipe Type:	STEEL/IRON
Pipe Internal:	Not reported
Pipe External:	Not reported
Tank Containment:	None
Leak Detection:	0
Overfill Protection:	4
Dispenser Method:	Suction
Date Tested:	Not reported
Next Test Date:	Not reported
Missing Data for Tank:	Minor Data Missing
Date Closed:	Not reported
Test Method:	Not reported
Deleted:	False
Updated:	False
SPDES Number:	Not reported
Lat/Long:	Not reported

---

466 **MANHOLE 5265** **NY Spills** **S104880176**
LIBERTY AVE WILLIAMS AVE **N/A**
BROOKLYN, NY

SPILLS:

Facility ID:	0008952
Facility Type:	ER
DER Facility ID:	250002
Site ID:	309684
DEC Region:	2
Spill Date:	11/1/2000
Spill Number/Closed Date:	0008952 / 12/18/2001
Spill Cause:	Unknown
Spill Class:	Known release with minimal potential for fire or hazard. DEC Response. Willing Responsible Party. Corrective action taken.

MANHOLE 5265 (Continued) **S104880176**

SWIS:	2401
Investigator:	OKWUOHA
Referred To:	Not reported
Reported to Dept:	11/1/2000
CID:	196
Water Affected:	Not reported
Spill Source:	Unknown
Spill Notifier:	Responsible Party
Cleanup Ceased:	Not reported
Cleanup Meets Std:	False
Last Inspection:	Not reported
Recommended Penalty:	False
UST Trust:	False
Remediation Phase:	0
Date Entered In Computer:	11/1/2000
Spill Record Last Update:	12/18/2001
Spiller Name:	PETE MCGUIRE
Spiller Company:	CON ED
Spiller Address:	4 IRVING PLACE
Spiller City,St,Zip:	MANHATTAN, NY
Spiller Company:	001
Contact Name:	PETE MCGUIRE
Contact Phone:	(212) 580-6763
DEC Memo:	Not reported
Remarks:	1 GALLON OF UNKNOWN OIL ON 25 GALLONS OF WATER IN MANHOLE5265 ON THE SOUTH WEST CORNER OF LIBERTY AVE AND WILLIAMS AVEIN BROOKLYN.

Material:

Site ID:	309684
Operable Unit ID:	831352
Operable Unit:	01
Material ID:	546454
Material Code:	9999
Material Name:	Other -
Case No.:	Not reported
Material FA:	Other
Quantity:	1
Units:	Gallons
Recovered:	No
Resource Affected:	Not reported
Oxygenate:	False

Tank Test:

---

466 **MANHOLE# 65890** **NY Spills** **S106722233**
WILLIAMS AVE./LIBERTY AVE **N/A**
BROOKLYN, NY

SPILLS:

Facility ID:	0407221
Facility Type:	ER
DER Facility ID:	139057
Site ID:	164947
DEC Region:	2
Spill Date:	9/28/2004
Spill Number/Closed Date:	0407221 / 11/29/2004
Spill Cause:	Unknown

MANHOLE# 65890 (Continued) **S106722233**

Spill Class:	Possible release with minimal potential for fire or hazard or Known release with no damage. DEC Response. Willing Responsible Party. Corrective action taken.
SWIS:	2401
Investigator:	JHOCONNE
Referred To:	Not reported
Reported to Dept:	9/29/2004
CID:	406
Water Affected:	Not reported
Spill Source:	Unknown
Spill Notifier:	Other
Cleanup Ceased:	Not reported
Cleanup Meets Std:	False
Last Inspection:	Not reported
Recommended Penalty:	False
UST Trust:	False
Remediation Phase:	0
Date Entered In Computer:	9/29/2004
Spill Record Last Update:	11/29/2004
Spiller Name:	Not reported
Spiller Company:	UNKNOWN
Spiller Address:	Not reported
Spiller City,St,Zip:	NY
Spiller Company:	999
Contact Name:	ERT DESK
Contact Phone:	(212) 580-8383
DEC Memo:	e2mis no. 155587:9-28-04 19:20HRS T. SCOURCSIS 10471 (FOD) FOUND FOUR GALLONS OF UNKNOWN OIL ON 200 GALLONS OF WATER IN MH 65890. AT THIS TIME OIL APPEARS TO BE CONTAINED AND NO SEWERS OR WATERWAYS AFFECTED. MR. SCOURCSIS IS UNABLE TO DETERMINE IF JOINT IS LEAKING DUE TO AMOUNT OF WATER IN HOLE. ONE LIQUID SAMPLE WAS TAKEN ON A E PRIORTY AND CLEANUP PENDING LAB RESULTS.9/28/04 22:21 HRS. -- RECEIVED PCB RESULTS < 1.0 PPM, LSN 04-07774.UPDATE 29-SEP-2004 22:05 HRS.ENVIR. OPER. S.ROSENKING MECH-A EMP# 61951 REPORTS:DBL. WASHED STRUCTURE WITH BIO-GEN 760, FOUND SUMP SEALED. ENVIR. TAG WILL REMAIN IN PLACE PENDING REPAIR OF BLOWN JOINT.UPDATE 10/1/04 18:15 HRS D. THOMPSON #65890 U/G REPORTS THE BLOWN JOINT HAS BEEN REPAIRED, AND HE REMOVED ENV TAG# 42406.
Remarks:	4 gal of material on 200gal of water. Unable to clean last night because of the rain. Will not have it cleaned up by 19:00 hrs. taking it off the 24 hr. program No to the 5 questions. ConED # 155587

Material:

Site ID:	164947
Operable Unit ID:	889820
Operable Unit:	01
Material ID:	485060
Material Code:	0066A
Material Name:	UNKNOWN PETROLEUM
Case No.:	Not reported
Material FA:	Petroleum
Quantity:	4
Units:	Gallons
Recovered:	No
Resource Affected:	Not reported
Oxygenate:	False

MANHOLE# 65890 (Continued) **S106722233**

Tank Test:

---

466 **NYC BD OF ED - PUBLIC SCHOOL 897 BKLYN** **RCRA NonGen / NLR** **1004759513**
275 LIBERTY AVE **FINDS** **NYR000011957**
BROOKLYN, NY 11207 **NY MANIFEST**

RCRA NonGen / NLR:

Date form received by agency:	01/01/2007
Facility name:	NYC BD OF ED - PUBLIC SCHOOL 897 BKLYN
Facility address:	275 LIBERTY AVE BROOKLYN, NY 11207
EPA ID:	NYR000011957
Mailing address:	LIBERTY AVE BROOKLYN, NY 11207
Contact:	ROBERT GUASTA
Contact address:	LIBERTY AVE BROOKLYN, NY 11207
Contact country:	US
Contact telephone:	(718) 349-5590
Contact email:	Not reported
EPA Region:	02
Classification:	Non-Generator
Description:	Handler: Non-Generators do not presently generate hazardous waste

Owner/Operator Summary:

Owner/operator name:	NYC BOARD OF EDUCATION
Owner/operator address:	28-11 QUEENS PLZ N LONG ISLAND CITY, NY 11101
Owner/operator country:	US
Owner/operator telephone:	(718) 349-5600
Legal status:	Municipal
Owner/Operator Type:	Owner
Owner/Op start date:	Not reported
Owner/Op end date:	Not reported

Owner/operator name:	NYC BOARD OF EDUCATION
Owner/operator address:	28-11 QUEENS PLZ N LONG ISLAND CITY, NY 11101
Owner/operator country:	US
Owner/operator telephone:	(718) 349-5600
Legal status:	Municipal
Owner/Operator Type:	Operator
Owner/Op start date:	Not reported
Owner/Op end date:	Not reported

Handler Activities Summary:

U.S. importer of hazardous waste:	No
Mixed waste (haz. and radioactive):	No
Recycler of hazardous waste:	No
Transporter of hazardous waste:	No
Treater, storer or disposer of HW:	No
Underground injection activity:	No
On-site burner exemption:	No
Furnace exemption:	No
Used oil fuel burner:	No

NYC BD OF ED - PUBLIC SCHOOL 897 BKLYN (Continued) **1004759513**

Used oil processor: No
User oil refiner: No
Used oil fuel marketer to burner: No
Used oil Specification marketer: No
Used oil transfer facility: No
Used oil transporter: No

Historical Generators:
Date form received by agency: 01/01/2006
Site name: NYC BD OF ED - PUBLIC SCHOOL 897 BKLYN
Classification: Not a generator, verified

Date form received by agency: 08/22/1995
Site name: NYC BD OF ED - PUBLIC SCHOOL 897 BKLYN
Classification: Conditionally Exempt Small Quantity Generator

Hazardous Waste Summary:
Waste code: D000
Waste name: Not Defined

Waste code: D008
Waste name: LEAD

Violation Status: No violations found

FINDS:

Registry ID: 110004517693

Environmental Interest/Information System
RCRAInfo is a national information system that supports the Resource Conservation and Recovery Act (RCRA) program through the tracking of events and activities related to facilities that generate, transport, and treat, store, or dispose of hazardous waste. RCRAInfo allows RCRA program staff to track the notification, permit, compliance, and corrective action activities required under RCRA.

NY MANIFEST:
EPA ID: NYR000011957
Country: USA

Mailing Info:
Name: NYC BOARD OF EDUCATION
Contact: JACK BRUCCULERI
Address: 28-11 QUEENS PLAZA NORTH
City/State/Zip: LONG ISLAND CITY, NY 11101
Country: USA
Phone: 718-391-6094

Manifest:

Document ID: NJA2182274
Manifest Status: Completed after the designated time period for a TSDF to get a copy to the DEC
Trans1 State ID: 50082
Trans2 State ID: S6993

NYC BD OF ED - PUBLIC SCHOOL 897 BKLYN (Continued) **1004759513**

Generator Ship Date:	08/22/1995
Trans1 Recv Date:	08/22/1995
Trans2 Recv Date:	10/26/1995
TSD Site Recv Date:	10/27/1995
Part A Recv Date:	/ /
Part B Recv Date:	11/07/1995
Generator EPA ID:	NYR000011957
Trans1 EPA ID:	NY0000551218
Trans2 EPA ID:	NJD980772768
TSDF ID:	NJD991291105
Waste Code:	D008 - LEAD 5.0 MG/L TCLP
Quantity:	00150
Units:	P - Pounds
Number of Containers:	001
Container Type:	DM - Metal drums, barrels
Handling Method:	L Landfill.
Specific Gravity:	100
Year:	1995

---

467 **MAN HOLE #5280** **NY Spills** **S107407993**
MILLER AVE / GLENMORE AV **N/A**
BROOKLYN, NY

SPILLS:

Facility ID:	9901715
Facility Type:	ER
DER Facility ID:	245060
Site ID:	303294
DEC Region:	2
Spill Date:	5/13/1999
Spill Number/Closed Date:	9901715 / 6/4/1999
Spill Cause:	Unknown
Spill Class:	Known release with minimal potential for fire or hazard. DEC Response. Willing Responsible Party. Corrective action taken.
SWIS:	2401
Investigator:	JHOCONNE
Referred To:	Not reported
Reported to Dept:	5/13/1999
CID:	233
Water Affected:	Not reported
Spill Source:	Unknown
Spill Notifier:	Affected Persons
Cleanup Ceased:	Not reported
Cleanup Meets Std:	False
Last Inspection:	Not reported
Recommended Penalty:	False
UST Trust:	False
Remediation Phase:	0
Date Entered In Computer:	5/13/1999
Spill Record Last Update:	6/13/2000
Spiller Name:	UNKNOWN
Spiller Company:	UNKNOWN
Spiller Address:	UNKNOWN
Spiller City,St,Zip:	UNKNOWN, NY
Spiller Company:	999
Contact Name:	Not reported
Contact Phone:	Not reported
DEC Memo:	Prior to Sept, 2004 data translation this spill Lead_DEC Field was

MAN HOLE #5280 (Continued) **S107407993**

"O'CONNEL"Con ed e2mis notes:Approx 1 pint of unknown on 2 feet of mud in corner, of mh, no sewers or waterways effected, no oil fill equip in mh.<1ppm, cleanup completed by Bankhead and Middleton.Incident is closed.Unknown oil 1ptPCB -1ppmAROCLOR 1242: 1PPMAROCLOR 1254: 1PPMAROCLOR 1260: 1PPM

Remarks: con ed # 124870 material on 2 feet of mud clean up pending lab results

Material: Not reported

Site ID:	303294
Operable Unit ID:	1076483
Operable Unit:	01
Material ID:	305246
Material Code:	0066A
Material Name:	UNKNOWN PETROLEUM
Case No.:	Not reported
Material FA:	Petroleum
Quantity:	0
Units:	Gallons
Recovered:	No
Resource Affected:	Not reported
Oxygenate:	False

Tank Test:

---

467 **BTWN LIBERTY & ATLANTIC** **NY Spills** **S103937268**
MILLER AVE **N/A**
BROOKLYN, NY

SPILLS:

Facility ID:	0404146
Facility Type:	ER
DER Facility ID:	180928
Site ID:	218724
DEC Region:	2
Spill Date:	7/18/2004
Spill Number/Closed Date:	0404146 / 9/13/2004
Spill Cause:	Abandoned Drums
Spill Class:	Known release with minimal potential for fire or hazard. DEC Response. Willing Responsible Party. Corrective action taken.
SWIS:	2401
Investigator:	TJDEMEO
Referred To:	Not reported
Reported to Dept:	7/18/2004
CID:	64
Water Affected:	Not reported
Spill Source:	Unknown
Spill Notifier:	Fire Department
Cleanup Ceased:	Not reported
Cleanup Meets Std:	False
Last Inspection:	Not reported
Recommended Penalty:	False
UST Trust:	False
Remediation Phase:	0
Date Entered In Computer:	7/18/2004
Spill Record Last Update:	9/13/2004
Spiller Name:	Not reported

BTWN LIBERTY & ATLANTIC (Continued) **S103937268**

Spiller Company:	UNKNOWN
Spiller Address:	Not reported
Spiller City,St,Zip:	NY
Spiller Company:	999
Contact Name:	PAOLO IMPELLOZZERI
Contact Phone:	(718) 595-4684
DEC Memo:	Prior to Sept, 2004 data translation this spill Lead_DEC Field was "DEMEO"drum run~~~~~~~~~~~~~~~~~~~~~Con Ed e2mis no. 154397:ENVIR OPS WAS DISPACTHED TO CHECK OIL SPILL THAT WAS REPORTED BY NYPD.FOUND 4-DRUMS ON LOCATION. 1 OF THE DRUM LEAKED APPROX 4-GALLONS OF UNKNOWN OIL INTO VAULT-4483 ON APPROX 1000 GALLONS OF WATER AND APPROX 2-QUARTS ON SIDEWALK AND AROUND VAULT. DEP PAOLO A. IMPELLIZZERI AND NYPD ON LOCATION. IT IS UNKNOWN AT THISTIME WHO THE DRUMS BELONG TO. DEP REPORTS IT WILL REMOVE DRUMS TOMMORROW 7/20/04. OIL OBSORB PLACED BY NYPD AROUND AREA. 2-SAMPLES WERE TAKEN (1-FOR OIL ID) (1-FOR PCB). CLEANUP OF VS-4483 PENDING TEST RESULT.9/13/04 TJDDrum(s) emptied as part of Drum Run on 9/9/04. Spill closed.
Remarks:	2 abandoned 55 gallon drums that are now overpacked. (Black).2 85 gallon drums with 55 gallon drums in them. (Yellow). Update from Con-Ed @ 1425 hrs. 4 gallons of unknown oil from the drums leaked out into vault VS 4483. In the vault is 1000 gallons of water. 2 samples have been taken and clean up is pending crew. Con Ed ref # 154397.

Material:

Site ID:	218724
Operable Unit ID:	887360
Operable Unit:	01
Material ID:	488161
Material Code:	0022
Material Name:	Waste Oil/Used Oil
Case No.:	Not reported
Material FA:	Petroleum
Quantity:	280
Units:	Gallons
Recovered:	280
Resource Affected:	Not reported
Oxygenate:	False

Tank Test:

---

468 **CON EDISON** **NY MANIFEST** **S117067192**
390 ELTON ST **N/A**
BROOKLYN, NY 11208

NY MANIFEST:

EPA ID:	NYP004599338
Country:	USA

Mailing Info:

Name:	CON EDISON
Contact:	TOM TEELING
Address:	4 IRVING PLACE 15TH FLOOR
City/State/Zip:	NEW YORK, NY 10003
Country:	USA
Phone:	Not reported

CON EDISON (Continued) **S117067192**

Manifest:

Document ID:	Not reported
Manifest Status:	Not reported
Trans1 State ID:	NJD003812047
Trans2 State ID:	Not reported
Generator Ship Date:	07/17/2014
Trans1 Recv Date:	07/17/2014
Trans2 Recv Date:	Not reported
TSD Site Recv Date:	07/17/2014
Part A Recv Date:	Not reported
Part B Recv Date:	Not reported
Generator EPA ID:	NYP004599338
Trans1 EPA ID:	Not reported
Trans2 EPA ID:	Not reported
TSDF ID:	NJD991291105
Waste Code:	Not reported
Quantity:	500
Units:	G - Gallons (liquids only)* (8.3 pounds)
Number of Containers:	1
Container Type:	TT - Cargo tank, tank trucks
Handling Method:	T Chemical, physical, or biological treatment.
Specific Gravity:	1
Year:	2014
Manifest Tracking Num:	002615058GBF
Import Ind:	N
Export Ind:	N
Discr Quantity Ind:	N
Discr Type Ind:	N
Discr Residue Ind:	N
Discr Partial Reject Ind:	N
Discr Full Reject Ind:	N
Manifest Ref Num:	Not reported
Alt Fac RCRA Id:	Not reported
Alt Fac Sign Date:	Not reported
Mgmt Method Type Code:	H110

---

468 **CON EDISON** **NY MANIFEST** **S117066709**
2406 PITKIN AV **N/A**
BROOKLYN, NY 11201

NY MANIFEST:

EPA ID:	NYP004593950
Country:	USA

Mailing Info:

Name:	CON EDISON
Contact:	CON EDISON
Address:	4 IRVING PL
Address 2:	15TH FL
City/State/Zip:	NEW YORK, NY 10003
Country:	USA
Phone:	Not reported

Manifest:

Document ID:	Not reported

CON EDISON (Continued) **S117066709**

Manifest Status:	Not reported
Trans1 State ID:	NJD003812047
Trans2 State ID:	Not reported
Generator Ship Date:	07/11/2014
Trans1 Recv Date:	07/11/2014
Trans2 Recv Date:	Not reported
TSD Site Recv Date:	07/15/2014
Part A Recv Date:	Not reported
Part B Recv Date:	Not reported
Generator EPA ID:	NYP004593950
Trans1 EPA ID:	Not reported
Trans2 EPA ID:	Not reported
TSDF ID:	NJD991291105
Waste Code:	Not reported
Quantity:	100
Units:	G - Gallons (liquids only)* (8.3 pounds)
Number of Containers:	1
Container Type:	TT - Cargo tank, tank trucks
Handling Method:	T Chemical, physical, or biological treatment.
Specific Gravity:	1
Year:	2014
Manifest Tracking Num:	002361174GBF
Import Ind:	N
Export Ind:	N
Discr Quantity Ind:	N
Discr Type Ind:	N
Discr Residue Ind:	N
Discr Partial Reject Ind:	N
Discr Full Reject Ind:	N
Manifest Ref Num:	Not reported
Alt Fac RCRA Id:	Not reported
Alt Fac Sign Date:	Not reported
Mgmt Method Type Code:	H110

---

468 **NYCTA - ELTON SUBSTATION** **RCRA NonGen / NLR** **1000337692**
ELTON ST & PITKIN AVE **NY MANIFEST** **NYD982739468**
BROOKLYN, NY 11201

RCRA NonGen / NLR:

Date form received by agency:	01/01/2007
Facility name:	NYCTA - ELTON SUBSTATION
Facility address:	ELTON ST & PITKIN AVE BROOKLYN, NY 11201
EPA ID:	NYD982739468
Mailing address:	JAY ST ROOM 809 BROOKLYN, NY 11201
Contact:	Not reported
Contact address:	JAY ST ROOM 809 BROOKLYN, NY 11201
Contact country:	US
Contact telephone:	Not reported
Contact email:	Not reported
EPA Region:	02
Classification:	Non-Generator
Description:	Handler: Non-Generators do not presently generate hazardous waste

Owner/Operator Summary:

NYCTA - ELTON SUBSTATION (Continued) **1000337692**

Owner/operator name: NEW YORK CITY TRANSIT AUTHORITY
Owner/operator address: 370 JAY ST ROOM 809
BROOKLYN, NY 11201
Owner/operator country: US
Owner/operator telephone: (718) 330-4891
Legal status: County
Owner/Operator Type: Operator
Owner/Op start date: Not reported
Owner/Op end date: Not reported

Owner/operator name: NEW YORK CITY TRANSIT AUTHORITY
Owner/operator address: 370 JAY ST ROOM 809
BROOKLYN, NY 11201
Owner/operator country: US
Owner/operator telephone: (718) 330-4891
Legal status: County
Owner/Operator Type: Owner
Owner/Op start date: Not reported
Owner/Op end date: Not reported

Handler Activities Summary:
U.S. importer of hazardous waste: No
Mixed waste (haz. and radioactive): No
Recycler of hazardous waste: No
Transporter of hazardous waste: No
Treater, storer or disposer of HW: No
Underground injection activity: No
On-site burner exemption: No
Furnace exemption: No
Used oil fuel burner: No
Used oil processor: No
User oil refiner: No
Used oil fuel marketer to burner: No
Used oil Specification marketer: No
Used oil transfer facility: No
Used oil transporter: No

Historical Generators:
Date form received by agency: 01/01/2006
Site name: NYCTA - ELTON SUBSTATION
Classification: Not a generator, verified

Date form received by agency: 07/08/1999
Site name: NYCTA - ELTON SUBSTATION
Classification: Not a generator, verified

Date form received by agency: 04/21/1989
Site name: NYCTA - ELTON SUBSTATION
Classification: Large Quantity Generator

Hazardous Waste Summary:
Waste code: U151
Waste name: MERCURY

Waste code: X003
Waste name: OTHER STATE REGULATED WASTES [i.e., DIESEL FUEL, GASOLINE AND HOME

NYCTA - ELTON SUBSTATION (Continued) **1000337692**

HEATING OIL]

Violation Status: No violations found

NY MANIFEST:
EPA ID: NYD982739468
Country: USA

Mailing Info:
Name: NYCTA
Contact: MICHAEL MATKOVIC
Address: CORNER OF PITKIN & ELTON ST
City/State/Zip: BROOKLYN, NY 11208
Country: USA
Phone: 718-330-4581

Manifest:

Document ID: Not reported
Manifest Status: Not reported
Trans1 State ID: NJ0000027193
Trans2 State ID: Not reported
Generator Ship Date: 08/29/2007
Trans1 Recv Date: 08/29/2007
Trans2 Recv Date: Not reported
TSD Site Recv Date: 08/29/2007
Part A Recv Date: Not reported
Part B Recv Date: Not reported
Generator EPA ID: NYD982739468
Trans1 EPA ID: Not reported
Trans2 EPA ID: Not reported
TSDF ID: NJD002200046
Waste Code: Not reported
Quantity: 130
Units: G - Gallons (liquids only)* (8.3 pounds)
Number of Containers: 1
Container Type: DM - Metal drums, barrels
Handling Method: L Landfill.
Specific Gravity: 1
Year: 2007
Manifest Tracking Num: 001027431JJK
Import Ind: N
Export Ind: N
Discr Quantity Ind: N
Discr Type Ind: N
Discr Residue Ind: N
Discr Partial Reject Ind: N
Discr Full Reject Ind: N
Manifest Ref Num: Not reported
Alt Fac RCRA Id: Not reported
Alt Fac Sign Date: Not reported
Mgmt Method Type Code: H141

Document ID: NYA7529175
Manifest Status: Completed after the designated time period for a TSDF to get a copy to the DEC
Trans1 State ID: AA45997PA
Trans2 State ID: Not reported

NYCTA - ELTON SUBSTATION (Continued) **1000337692**

Generator Ship Date:	10/02/1990
Trans1 Recv Date:	10/02/1990
Trans2 Recv Date:	/ /
TSD Site Recv Date:	10/03/1990
Part A Recv Date:	10/26/1990
Part B Recv Date:	10/31/1990
Generator EPA ID:	NYD982739468
Trans1 EPA ID:	PAD008781072
Trans2 EPA ID:	Not reported
TSDF ID:	NYD048148175
Waste Code:	D009 - MERCURY 0.2 MG/L TCLP
Quantity:	06400
Units:	P - Pounds
Number of Containers:	016
Container Type:	DM - Metal drums, barrels
Handling Method:	R Material recovery of more than 75 percent of the total material.
Specific Gravity:	100
Waste Code:	D009 - MERCURY 0.2 MG/L TCLP
Quantity:	00200
Units:	P - Pounds
Number of Containers:	001
Container Type:	DM - Metal drums, barrels
Handling Method:	R Material recovery of more than 75 percent of the total material.
Specific Gravity:	100
Year:	1990

---

468 **NYCTA - ELTON SUBSTATION** **FINDS** **1016250285**
ELTON ST & PITKIN AVE **N/A**
BROOKLYN, NY 11201

FINDS:

Registry ID: 110008031012

Environmental Interest/Information System

RCRAInfo is a national information system that supports the Resource Conservation and Recovery Act (RCRA) program through the tracking of events and activities related to facilities that generate, transport, and treat, store, or dispose of hazardous waste. RCRAInfo allows RCRA program staff to track the notification, permit, compliance, and corrective action activities required under RCRA.

---

468 **CON EDISON MANHOLE 55292** **FINDS** **1016039392**
PITKIN AVE & ELTON ST **N/A**
BROOKLYN, NY 11201

FINDS:

Registry ID: 110044828363

Environmental Interest/Information System

RCRAInfo is a national information system that supports the Resource Conservation and Recovery Act (RCRA) program through the tracking of events and activities related to facilities that generate, transport, and treat, store, or dispose of hazardous waste. RCRAInfo allows RCRA

CON EDISON MANHOLE 55292 (Continued) **1016039392**

program staff to track the notification, permit, compliance, and corrective action activities required under RCRA.

---

468 **CON EDISON MANHOLE 55292** **RCRA NonGen / NLR** **1014926376**
PITKIN AVE & ELTON ST **NYP004241329**
BROOKLYN, NY 11201

RCRA NonGen / NLR:
Date form received by agency: 10/02/2011
Facility name: CON EDISON MANHOLE 55292
Facility address: PITKIN AVE & ELTON ST
BROOKLYN, NY 11201
EPA ID: NYP004241329
Mailing address: 4 IRVING PL, RM 828
NEW YORK, NY 10003
Contact: JOHN ANDERSON
Contact address: Not reported
Not reported
Contact country: Not reported
Contact telephone: (718) 802-5196
Contact email: Not reported
EPA Region: 02
Classification: Non-Generator
Description: Handler: Non-Generators do not presently generate hazardous waste

Handler Activities Summary:
U.S. importer of hazardous waste: No
Mixed waste (haz. and radioactive): No
Recycler of hazardous waste: No
Transporter of hazardous waste: No
Treater, storer or disposer of HW: No
Underground injection activity: No
On-site burner exemption: No
Furnace exemption: No
Used oil fuel burner: No
Used oil processor: No
User oil refiner: No
Used oil fuel marketer to burner: No
Used oil Specification marketer: No
Used oil transfer facility: No
Used oil transporter: No

Historical Generators:
Date form received by agency: 09/02/2011
Site name: CON EDISON MANHOLE 55292
Classification: Conditionally Exempt Small Quantity Generator

Violation Status: No violations found

469 **CON EDISON** **NY MANIFEST** **S117315067**
294 SCHENCK AVE **N/A**
BROOKLYN, NY 11207

NY MANIFEST:

EPA ID:	NYP004621868
Country:	USA

Mailing Info:

Name:	CON EDISON
Contact:	TOM TEELING
Address:	4 IRVING PLACE 15TH FLOOR
City/State/Zip:	NEW YORK, NY 10003
Country:	USA
Phone:	Not reported

Manifest:

Document ID:	Not reported
Manifest Status:	Not reported
Trans1 State ID:	NJ0000027193
Trans2 State ID:	Not reported
Generator Ship Date:	08/07/2014
Trans1 Recv Date:	08/07/2014
Trans2 Recv Date:	Not reported
TSD Site Recv Date:	08/07/2014
Part A Recv Date:	Not reported
Part B Recv Date:	Not reported
Generator EPA ID:	NYP004621868
Trans1 EPA ID:	Not reported
Trans2 EPA ID:	Not reported
TSDF ID:	NJD002200046
Waste Code:	Not reported
Quantity:	75
Units:	G - Gallons (liquids only)* (8.3 pounds)
Number of Containers:	1
Container Type:	TT - Cargo tank, tank trucks
Handling Method:	T Chemical, physical, or biological treatment.
Specific Gravity:	1
Year:	2014
Manifest Tracking Num:	012775007JJK
Import Ind:	N
Export Ind:	N
Discr Quantity Ind:	N
Discr Type Ind:	N
Discr Residue Ind:	N
Discr Partial Reject Ind:	N
Discr Full Reject Ind:	N
Manifest Ref Num:	Not reported
Alt Fac RCRA Id:	Not reported
Alt Fac Sign Date:	Not reported
Mgmt Method Type Code:	H110

470 | **EDR US Hist Auto Stat** | **1015254622** | **N/A**

161 SHEFFIELD AVE
BROOKLYN, NY 11207

EDR Historical Auto Stations:

Name:	SHEFFIELD AUTO BODY
Year:	2003
Address:	161 SHEFFIELD AVE
Name:	JANZIEL AUTO REPAIR
Year:	2010
Address:	161 SHEFFIELD AVE
Name:	JANZIEL AUTO REPAIR
Year:	2011
Address:	161 SHEFFIELD AVE
Name:	JANZIEL AUTO REPAIR
Year:	2012
Address:	161 SHEFFIELD AVE

---

470 | **EDR US Hist Auto Stat** | **1015250415** | **N/A**

159 SHEFFIELD AVE
BROOKLYN, NY 11207

EDR Historical Auto Stations:

Name:	NATES AUTO REPAIR
Year:	2006
Address:	159 SHEFFIELD AVE
Name:	NATES AUTO REPAIR
Year:	2007
Address:	159 SHEFFIELD AVE

---

470 | **CONSOLIDATED BUS COMP** | **NY Spills** | **S102961823** | **N/A**

154 SHEFFIELD AVENUE
BROOKLYN, NY 11207

SPILLS:

Facility ID:	0550506
Facility Type:	ER
DER Facility ID:	23381
Site ID:	348092
DEC Region:	2
Spill Date:	6/22/2005
Spill Number/Closed Date:	0550506 / 10/5/2005
Spill Cause:	Housekeeping
Spill Class:	Possible release with minimal potential for fire or hazard or Known release with no damage. DEC Response. Willing Responsible Party. Corrective action taken.
SWIS:	2401
Investigator:	SFRAHMAN
Referred To:	Not reported
Reported to Dept:	6/22/2005
CID:	Not reported
Water Affected:	Not reported
Spill Source:	Commercial/Industrial
Spill Notifier:	DEC

CONSOLIDATED BUS COMP (Continued) **S102961823**

Cleanup Ceased:	Not reported
Cleanup Meets Std:	False
Last Inspection:	Not reported
Recommended Penalty:	False
UST Trust:	False
Remediation Phase:	0
Date Entered In Computer:	6/22/2005
Spill Record Last Update:	10/5/2005
Spiller Name:	Not reported
Spiller Company:	CONSOLIDATED BUS
Spiller Address:	154 SCHEFIELD AVE
Spiller City,St,Zip:	BROOKLYN, NY 11207
Spiller Company:	001
Contact Name:	STEPHEN GENOVISE
Contact Phone:	(718) -34-6-9600
DEC Memo:	06/22/05- SR// Sharif spoke with Stephen Genovise of Consolidated Bus Comp.They hired Energy Tank & Environmental services, Mark Turoff (718-257-8470) to clean up the spill. They will send manifest to DEC.10.05.05 SR// Sharif received and reviewed the closure report.The impacted sidewalk and street were pressure washed using surfactant.The area along the fence, which is approximately 3 feet from fence to the asphalt pavement was dug out. Six end point samples were taken. Results show minor excedence above TAGM. NFA required at this point.
Remarks:	ECO - saturated ground - oil spilled from turned over 55 gal drum containers flowing into sidewalk and into street.

Material:

Site ID:	348092
Operable Unit ID:	1105762
Operable Unit:	01
Material ID:	1558471
Material Code:	0022
Material Name:	Waste Oil/Used Oil
Case No.:	Not reported
Material FA:	Petroleum
Quantity:	50
Units:	Gallons
Recovered:	No
Resource Affected:	Not reported
Oxygenate:	False

Tank Test:

Facility ID:	9709580
Facility Type:	ER
DER Facility ID:	208493
Site ID:	254541
DEC Region:	2
Spill Date:	11/18/1997
Spill Number/Closed Date:	9709580 / 4/8/1998
Spill Cause:	Equipment Failure
Spill Class:	Known release with minimal potential for fire or hazard. DEC Response. Willing Responsible Party. Corrective action taken.
SWIS:	2401
Investigator:	O'DOWD

CONSOLIDATED BUS COMP (Continued) **S102961823**

Referred To:	Not reported
Reported to Dept:	11/18/1997
CID:	365
Water Affected:	Not reported
Spill Source:	Commercial Vehicle
Spill Notifier:	Responsible Party
Cleanup Ceased:	Not reported
Cleanup Meets Std:	False
Last Inspection:	Not reported
Recommended Penalty:	False
UST Trust:	False
Remediation Phase:	0
Date Entered In Computer:	11/18/1997
Spill Record Last Update:	4/8/1998
Spiller Name:	LAURIE HEATH
Spiller Company:	PETRO FUEL
Spiller Address:	522 GRAND BLVD
Spiller City,St,Zip:	WESTBURY, NY 11590-
Spiller Company:	001
Contact Name:	ANTHONY (OWNER)
Contact Phone:	(718) 342-6299
DEC Memo:	Not reported
Remarks:	BROKEN DECK HOSE ON PETROS TRUCK CAUSED SPILL - DRIVER HAS SPILL BLOCKED OFF BEST HE COULD & THERE IS A CREW ON THE WAY OUT TO FINISH CLEAN UP

Material:

Site ID:	254541
Operable Unit ID:	1055944
Operable Unit:	01
Material ID:	327922
Material Code:	0008
Material Name:	Diesel
Case No.:	Not reported
Material FA:	Petroleum
Quantity:	30
Units:	Gallons
Recovered:	No
Resource Affected:	Not reported
Oxygenate:	False

Tank Test:

---

470 **CLARENDON HOLDING CO., INC.** **NY UST** **U001841954**
154 SHEFFIELD AVENUE **N/A**
BROOKLYN, NY 11207

UST:

Id/Status:	2-601500 / Active
Program Type:	PBS
Region:	STATE
DEC Region:	2
Expiration Date:	05/28/2018
UTM X:	593199.64327999996
UTM Y:	4503052.0337500004
Site Type:	Trucking/Transportation/Fleet Operation

CLARENDON HOLDING CO., INC. (Continued) **U001841954**

Affiliation Records:

Site Id:	23462
Affiliation Type:	Facility Owner
Company Name:	CLARENDON HOLDING CO. INC.
Contact Type:	FM
Contact Name:	STEPHEN GENOVESE
Address1:	50 SNEDIKER AVENUE
Address2:	Not reported
City:	BROOKLYN
State:	NY
Zip Code:	11207
Country Code:	001
Phone:	(718) 346-9600
EMail:	Not reported
Fax Number:	Not reported
Modified By:	DMMOLOUG
Date Last Modified:	5/3/2013

Site Id:	23462
Affiliation Type:	Mail Contact
Company Name:	CLARENDON HOLDING CO., INC.
Contact Type:	Not reported
Contact Name:	STEPHEN GENOVESE
Address1:	50 SNEDIKER AVENUE
Address2:	Not reported
City:	BROOKLYN
State:	NY
Zip Code:	11207
Country Code:	001
Phone:	(718) 346-9600
EMail:	SGENOVESE@CBTTRANS.COM
Fax Number:	Not reported
Modified By:	DMMOLOUG
Date Last Modified:	5/3/2013

Site Id:	23462
Affiliation Type:	On-Site Operator
Company Name:	CLARENDON HOLDING INC.
Contact Type:	Not reported
Contact Name:	KELVIN THOMAS
Address1:	Not reported
Address2:	Not reported
City:	Not reported
State:	NN
Zip Code:	Not reported
Country Code:	001
Phone:	(718) 346-9600
EMail:	Not reported
Fax Number:	Not reported
Modified By:	NRLOMBAR
Date Last Modified:	6/23/2010

Site Id:	23462
Affiliation Type:	Emergency Contact
Company Name:	CLARENDON HOLDING CO. INC.
Contact Type:	Not reported
Contact Name:	STEPHEN GENOVESE

CLARENDON HOLDING CO., INC. (Continued) **U001841954**

Address1:	Not reported
Address2:	Not reported
City:	Not reported
State:	NN
Zip Code:	Not reported
Country Code:	999
Phone:	(718) 342-6510
EMail:	Not reported
Fax Number:	Not reported
Modified By:	DMMOLOUG
Date Last Modified:	5/3/2013

Tank Info:

Tank Number:	01
Tank ID:	46465
Tank Status:	In Service
Material Name:	In Service
Capacity Gallons:	4000
Install Date:	06/01/1993
Date Tank Closed:	Not reported
Registered:	True
Tank Location:	Underground
Tank Type:	Fiberglass coated steel
Material Code:	0008
Common Name of Substance:	Diesel

Tightness Test Method:	NN
Date Test:	Not reported
Next Test Date:	Not reported
Pipe Model:	Not reported
Modified By:	DMMOLOUG
Last Modified:	05/03/2013

Equipment Records:

A00 - Tank Internal Protection - None
D01 - Pipe Type - Steel/Carbon Steel/Iron
F06 - Pipe External Protection - Wrapped
J02 - Dispenser - Suction Dispenser
L09 - Piping Leak Detection - Exempt Suction Piping
B04 - Tank External Protection - Fiberglass
E00 - Piping Secondary Containment - None
G04 - Tank Secondary Containment - Double-Walled (Underground)
I03 - Overfill - Automatic Shut-Off
C02 - Pipe Location - Underground/On-ground
F02 - Pipe External Protection - Original Sacrificial Anode
H01 - Tank Leak Detection - Interstitial - Electronic Monitoring
I02 - Overfill - High Level Alarm
K01 - Spill Prevention - Catch Basin

Tank Number:	02
Tank ID:	46466
Tank Status:	In Service
Material Name:	In Service
Capacity Gallons:	4000
Install Date:	06/01/1993

CLARENDON HOLDING CO., INC. (Continued) **U001841954**

Date Tank Closed: Not reported
Registered: True
Tank Location: Underground
Tank Type: Fiberglass coated steel
Material Code: 0008
Common Name of Substance: Diesel

Tightness Test Method: NN
Date Test: Not reported
Next Test Date: Not reported
Pipe Model: Not reported
Modified By: DMMOLOUG
Last Modified: 05/03/2013

Equipment Records:

A00 - Tank Internal Protection - None
D01 - Pipe Type - Steel/Carbon Steel/Iron
F06 - Pipe External Protection - Wrapped
J02 - Dispenser - Suction Dispenser
L09 - Piping Leak Detection - Exempt Suction Piping
B04 - Tank External Protection - Fiberglass
E00 - Piping Secondary Containment - None
G04 - Tank Secondary Containment - Double-Walled (Underground)
I03 - Overfill - Automatic Shut-Off
C02 - Pipe Location - Underground/On-ground
F02 - Pipe External Protection - Original Sacrificial Anode
H01 - Tank Leak Detection - Interstitial - Electronic Monitoring
I02 - Overfill - High Level Alarm
K01 - Spill Prevention - Catch Basin

---

470 **CLARENDON HOLDING INC-154 SHEFFIELD AVE** **FINDS** **1007771762**
154 SHEFFIELD AVE **N/A**
BROOKLYN, NY 11207

FINDS:

Registry ID: 110019342022

Environmental Interest/Information System
FIS (New York - Facility Information System) is New York's Department of Environmental Conservation (DEC) information system for tracking environmental facility information found across the State.

---

470 **IN FRONT 149 SHEPERD AVE** **NY Spills** **S106006634**
149 SHEPERD AVENUE **N/A**
BROOKLYN, NY

SPILLS:
Facility ID: 0205183
Facility Type: ER
DER Facility ID: 93563
Site ID: 106148
DEC Region: 2
Spill Date: 8/14/2002
Spill Number/Closed Date: 0205183 / 12/16/2003
Spill Cause: Deliberate

IN FRONT 149 SHEPERD AVE (Continued) **S106006634**

Spill Class:	Known release with minimal potential for fire or hazard. DEC Response. Willing Responsible Party. Corrective action taken.
SWIS:	2401
Investigator:	MXTIPPLE
Referred To:	Not reported
Reported to Dept:	8/16/2002
CID:	282
Water Affected:	Not reported
Spill Source:	Unknown
Spill Notifier:	Other
Cleanup Ceased:	Not reported
Cleanup Meets Std:	False
Last Inspection:	Not reported
Recommended Penalty:	False
UST Trust:	False
Remediation Phase:	0
Date Entered In Computer:	8/16/2002
Spill Record Last Update:	12/16/2003
Spiller Name:	SAME
Spiller Company:	UNKNOWN FOR NOW
Spiller Address:	SAME
Spiller City,St,Zip:	N/A, ZZ
Spiller Company:	001
Contact Name:	MR LEDSMA
Contact Phone:	(718) 642-8664
DEC Memo:	Prior to Sept, 2004 data translation this spill Lead_DEC Field was "TIPPLE"COPIED ECOS12/16/03 Motor oil no longer on roadway
Remarks:	MOTOR OIL WAS DUMPED ON THE GROUND THERE AND NOW THERE IS A STRONG SMELL.CALL COMPLAINT

Material:

Site ID:	106148
Operable Unit ID:	857953
Operable Unit:	01
Material ID:	519389
Material Code:	0015
Material Name:	Motor Oil
Case No.:	Not reported
Material FA:	Petroleum
Quantity:	0
Units:	Gallons
Recovered:	No
Resource Affected:	Not reported
Oxygenate:	False

Tank Test:

471 **EDR US Hist Auto Stat** **1015272301**
1745 EASTERN PKWY **N/A**
BROOKLYN, NY 11233

EDR Historical Auto Stations:

Name:	EDDIES AUTO RADIATORS
Year:	1999
Address:	1745 EASTERN PKWY
Name:	EDDIES AUTO RADIATORS
Year:	2000
Address:	1745 EASTERN PKWY
Name:	EDDIES AUTO RADIATORS
Year:	2003
Address:	1745 EASTERN PKWY
Name:	WILLIES RADIATORS
Year:	2004
Address:	1745 EASTERN PKWY
Name:	WILLIES AUTO RADIATORS
Year:	2008
Address:	1745 EASTERN PKWY
Name:	EDDIES AUTO RADIATORS
Year:	2009
Address:	1745 EASTERN PKWY
Name:	WILLYS AUTO RADIATORS
Year:	2010
Address:	1745 EASTERN PKWY
Name:	EDDIES AUTO RADIATORS
Year:	2011
Address:	1745 EASTERN PKWY
Name:	EDDIES AUTO RADIATORS
Year:	2012
Address:	1745 EASTERN PKWY

---

471 **ALL RIGHT RENTALS INC** **NY UST** **U000407638**
1757 EASTERN PARKWAY **NY HIST UST** **N/A**
BROOKLYN, NY 11233

UST:

Id/Status:	2-032859 / Unregulated/Closed
Program Type:	PBS
Region:	STATE
DEC Region:	2
Expiration Date:	10/23/1992
UTM X:	592118.74031000002
UTM Y:	4503070.1281300001
Site Type:	Unknown

Affiliation Records:

Site Id:	248
Affiliation Type:	Facility Owner
Company Name:	MICHAEL GIOVANNELLI
Contact Type:	Not reported

ALL RIGHT RENTALS INC (Continued) **U000407638**

Contact Name:	Not reported
Address1:	249-19-148 ROAD
Address2:	Not reported
City:	ROSEDALE
State:	NY
Zip Code:	11422
Country Code:	001
Phone:	(718) 276-9381
EMail:	Not reported
Fax Number:	Not reported
Modified By:	TRANSLAT
Date Last Modified:	3/4/2004

Site Id:	248
Affiliation Type:	Mail Contact
Company Name:	MICHAEL GIOVANNELLI
Contact Type:	Not reported
Contact Name:	Not reported
Address1:	249-19-148 ROAD
Address2:	Not reported
City:	ROSEDALE
State:	NY
Zip Code:	11422
Country Code:	001
Phone:	(718) 276-9381
EMail:	Not reported
Fax Number:	Not reported
Modified By:	TRANSLAT
Date Last Modified:	3/4/2004

Site Id:	248
Affiliation Type:	On-Site Operator
Company Name:	ALL RIGHT RENTALS INC
Contact Type:	Not reported
Contact Name:	ALL RIGHT RENTALS INC
Address1:	Not reported
Address2:	Not reported
City:	Not reported
State:	NN
Zip Code:	Not reported
Country Code:	001
Phone:	(718) 498-2524
EMail:	Not reported
Fax Number:	Not reported
Modified By:	TRANSLAT
Date Last Modified:	3/4/2004

Site Id:	248
Affiliation Type:	Emergency Contact
Company Name:	MICHAEL GIOVANNELLI
Contact Type:	Not reported
Contact Name:	ROBERT GOVE
Address1:	Not reported
Address2:	Not reported
City:	Not reported
State:	NN
Zip Code:	Not reported

ALL RIGHT RENTALS INC (Continued) **U000407638**

Country Code:	001
Phone:	(718) 498-2524
EMail:	Not reported
Fax Number:	Not reported
Modified By:	TRANSLAT
Date Last Modified:	3/4/2004

Tank Info:

Tank Number:	001
Tank ID:	27121
Tank Status:	Closed - In Place
Material Name:	Closed - In Place
Capacity Gallons:	550
Install Date:	Not reported
Date Tank Closed:	Not reported
Registered:	True
Tank Location:	Underground
Tank Type:	Steel/carbon steel
Material Code:	0009
Common Name of Substance:	Gasoline
Tightness Test Method:	00
Date Test:	06/01/1984
Next Test Date:	Not reported
Pipe Model:	Not reported
Modified By:	TRANSLAT
Last Modified:	03/04/2004

Equipment Records:

B00 - Tank External Protection - None
G99 - Tank Secondary Containment - Other
A00 - Tank Internal Protection - None
D02 - Pipe Type - Galvanized Steel
H99 - Tank Leak Detection - Other
C00 - Pipe Location - No Piping
F00 - Pipe External Protection - None
I00 - Overfill - None

Tank Number:	002
Tank ID:	27122
Tank Status:	Closed - In Place
Material Name:	Closed - In Place
Capacity Gallons:	550
Install Date:	Not reported
Date Tank Closed:	Not reported
Registered:	True
Tank Location:	Underground
Tank Type:	Steel/carbon steel
Material Code:	0009
Common Name of Substance:	Gasoline
Tightness Test Method:	00
Date Test:	06/01/1984
Next Test Date:	Not reported
Pipe Model:	Not reported

ALL RIGHT RENTALS INC (Continued) **U000407638**

Modified By: TRANSLAT
Last Modified: 03/04/2004

Equipment Records:

C00 - Pipe Location - No Piping
F00 - Pipe External Protection - None
A00 - Tank Internal Protection - None
D02 - Pipe Type - Galvanized Steel
H99 - Tank Leak Detection - Other
I00 - Overfill - None
B00 - Tank External Protection - None
G99 - Tank Secondary Containment - Other

Tank Number: 003
Tank ID: 27123
Tank Status: Closed - In Place
Material Name: Closed - In Place
Capacity Gallons: 550
Install Date: Not reported
Date Tank Closed: Not reported
Registered: True
Tank Location: Underground
Tank Type: Steel/carbon steel
Material Code: 0009
Common Name of Substance: Gasoline

Tightness Test Method: 00
Date Test: 06/01/1984
Next Test Date: Not reported
Pipe Model: Not reported
Modified By: TRANSLAT
Last Modified: 03/04/2004

Equipment Records:

A00 - Tank Internal Protection - None
D02 - Pipe Type - Galvanized Steel
H99 - Tank Leak Detection - Other
C00 - Pipe Location - No Piping
F00 - Pipe External Protection - None
B00 - Tank External Protection - None
G99 - Tank Secondary Containment - Other
I00 - Overfill - None

Tank Number: 004
Tank ID: 27124
Tank Status: Closed - In Place
Material Name: Closed - In Place
Capacity Gallons: 550
Install Date: Not reported
Date Tank Closed: Not reported
Registered: True
Tank Location: Underground
Tank Type: Steel/carbon steel
Material Code: 0009
Common Name of Substance: Gasoline

ALL RIGHT RENTALS INC (Continued) **U000407638**

Tightness Test Method: 00
Date Test: 06/01/1984
Next Test Date: Not reported
Pipe Model: Not reported
Modified By: TRANSLAT
Last Modified: 03/04/2004

Equipment Records:

B00 - Tank External Protection - None
G99 - Tank Secondary Containment - Other
A00 - Tank Internal Protection - None
D02 - Pipe Type - Galvanized Steel
H99 - Tank Leak Detection - Other
I00 - Overfill - None
C00 - Pipe Location - No Piping
F00 - Pipe External Protection - None

Tank Number: 005
Tank ID: 27125
Tank Status: Closed - In Place
Material Name: Closed - In Place
Capacity Gallons: 550
Install Date: Not reported
Date Tank Closed: Not reported
Registered: True
Tank Location: Underground
Tank Type: Steel/carbon steel
Material Code: 0009
Common Name of Substance: Gasoline

Tightness Test Method: 00
Date Test: 06/01/1984
Next Test Date: Not reported
Pipe Model: Not reported
Modified By: TRANSLAT
Last Modified: 03/04/2004

Equipment Records:

A00 - Tank Internal Protection - None
D02 - Pipe Type - Galvanized Steel
H99 - Tank Leak Detection - Other
I00 - Overfill - None
B00 - Tank External Protection - None
G99 - Tank Secondary Containment - Other
C00 - Pipe Location - No Piping
F00 - Pipe External Protection - None

HIST UST:
PBS Number: 2-032859
SPDES Number: Not reported
Emergency Contact: ROBERT GOVE
Emergency Telephone: (718) 498-2524
Operator: ALL RIGHT RENTALS INC
Operator Telephone: (718) 498-2524
Owner Name: MICHAEL GIOVANNELLI
Owner Address: 249-19-148 ROAD
Owner City,St,Zip: ROSEDALE, NY 11422

ALL RIGHT RENTALS INC (Continued) **U000407638**

Owner Telephone:	(718) 276-9381
Owner Type:	Not reported
Owner Subtype:	Not reported
Mailing Name:	MICHAEL GIOVANNELLI
Mailing Address:	249-19-148 ROAD
Mailing Address 2:	Not reported
Mailing City,St,Zip:	ROSEDALE, NY 11422
Mailing Contact:	Not reported
Mailing Telephone:	(718) 276-9381
Owner Mark:	First Owner
Facility Status:	2 - Unregulated by PBS (the total capacity is less than 1,101 gallons) and Subpart 360-14.
Facility Addr2:	1757 EASTERN PARKWAY
SWIS ID:	6101
Old PBS Number:	Not reported
Facility Type:	Not reported
Inspected Date:	Not reported
Inspector:	Not reported
Inspection Result:	Not reported
Federal ID:	Not reported
Certification Flag:	False
Certification Date:	10/23/1987
Expiration Date:	10/23/1992
Renew Flag:	False
Renewal Date:	Not reported
Total Capacity:	0
FAMT:	True
Facility Screen:	Minor Data Missing
Owner Screen:	Minor Data Missing
Tank Screen:	0
Dead Letter:	False
CBS Number:	Not reported
Town or City:	NEW YORK CITY
County Code:	61
Town or City:	01
Region:	2

Tank Id:	001
Tank Location:	UNDERGROUND
Tank Status:	Closed-In Place
Install Date:	Not reported
Capacity (gals):	550
Product Stored:	UNLEADED GASOLINE
Tank Type:	Steel/carbon steel
Tank Internal:	Not reported
Tank External:	Not reported
Pipe Location:	Not reported
Pipe Type:	GALVANIZED STEEL
Pipe Internal:	Not reported
Pipe External:	Not reported
Second Containment:	Other
Leak Detection:	Other
Overfill Prot:	Not reported
Dispenser:	Gravity
Date Tested:	06/01/1984
Next Test Date:	Not reported
Missing Data for Tank:	Minor Data Missing

ALL RIGHT RENTALS INC (Continued) **U000407638**

Date Closed:	Not reported
Test Method:	Unknown
Deleted:	False
Updated:	True
Lat/long:	Not reported

Tank Id:	002
Tank Location:	UNDERGROUND
Tank Status:	Closed-In Place
Install Date:	Not reported
Capacity (gals):	550
Product Stored:	UNLEADED GASOLINE
Tank Type:	Steel/carbon steel
Tank Internal:	Not reported
Tank External:	Not reported
Pipe Location:	Not reported
Pipe Type:	GALVANIZED STEEL
Pipe Internal:	Not reported
Pipe External:	Not reported
Second Containment:	Other
Leak Detection:	Other
Overfill Prot:	Not reported
Dispenser:	Gravity
Date Tested:	06/01/1984
Next Test Date:	Not reported
Missing Data for Tank:	Minor Data Missing
Date Closed:	Not reported
Test Method:	Unknown
Deleted:	False
Updated:	True
Lat/long:	Not reported

Tank Id:	003
Tank Location:	UNDERGROUND
Tank Status:	Closed-In Place
Install Date:	Not reported
Capacity (gals):	550
Product Stored:	UNLEADED GASOLINE
Tank Type:	Steel/carbon steel
Tank Internal:	Not reported
Tank External:	Not reported
Pipe Location:	Not reported
Pipe Type:	GALVANIZED STEEL
Pipe Internal:	Not reported
Pipe External:	Not reported
Second Containment:	Other
Leak Detection:	Other
Overfill Prot:	Not reported
Dispenser:	Gravity
Date Tested:	06/01/1984
Next Test Date:	Not reported
Missing Data for Tank:	Minor Data Missing
Date Closed:	Not reported
Test Method:	Unknown
Deleted:	False

ALL RIGHT RENTALS INC (Continued) **U000407638**

Updated: True
Lat/long: Not reported

Tank Id: 004
Tank Location: UNDERGROUND
Tank Status: Closed-In Place
Install Date: Not reported
Capacity (gals): 550
Product Stored: UNLEADED GASOLINE
Tank Type: Steel/carbon steel
Tank Internal: Not reported
Tank External: Not reported
Pipe Location: Not reported
Pipe Type: GALVANIZED STEEL
Pipe Internal: Not reported
Pipe External: Not reported
Second Containment: Other
Leak Detection: Other
Overfill Prot: Not reported
Dispenser: Gravity
Date Tested: 06/01/1984
Next Test Date: Not reported
Missing Data for Tank: Minor Data Missing
Date Closed: Not reported
Test Method: Unknown
Deleted: False
Updated: True
Lat/long: Not reported

Tank Id: 005
Tank Location: UNDERGROUND
Tank Status: Closed-In Place
Install Date: Not reported
Capacity (gals): 550
Product Stored: UNLEADED GASOLINE
Tank Type: Steel/carbon steel
Tank Internal: Not reported
Tank External: Not reported
Pipe Location: Not reported
Pipe Type: GALVANIZED STEEL
Pipe Internal: Not reported
Pipe External: Not reported
Second Containment: Other
Leak Detection: Other
Overfill Prot: Not reported
Dispenser: Gravity
Date Tested: 06/01/1984
Next Test Date: Not reported
Missing Data for Tank: Minor Data Missing
Date Closed: Not reported
Test Method: Unknown
Deleted: False
Updated: True
Lat/long: Not reported

471 **EDR US Hist Auto Stat** **1015273639**
1757 EASTERN PKWY **N/A**
BROOKLYN, NY 11233

EDR Historical Auto Stations:
Name: ROBERTO AUTO REPAIR
Year: 2007
Address: 1757 EASTERN PKWY

Name: ROBERTO AUTO REPAIR
Year: 2008
Address: 1757 EASTERN PKWY

---

472 **EDR US Hist Cleaners** **1015049357**
361 ASHFORD ST **N/A**
BROOKLYN, NY 11207

EDR Historical Cleaners:
Name: WORLD CLEANING SERVICE
Year: 2002
Address: 361 ASHFORD ST

---

472 **EDR US Hist Auto Stat** **1015446971**
358 ASHFORD ST **N/A**
BROOKLYN, NY 11207

EDR Historical Auto Stations:
Name: SUPERIOR CAR SVCE INC
Year: 2011
Address: 358 ASHFORD ST

Name: SUPERIOR CAR SVCE INC
Year: 2012
Address: 358 ASHFORD ST

---

473 **CON EDISON** **RCRA-CESQG** **1014397187**
SNEDIKER AVE & LIBERTY AVE **NJ MANIFEST** **NYP004195053**
BROOKLYN, NY 11207

RCRA-CESQG:
Date form received by agency: 09/18/2009
Facility name: CON EDISON
Facility address: SNEDIKER AVE & LIBERTY AVE
BROOKLYN, NY 11207
EPA ID: NYP004195053
Mailing address: 4 IRVING PL, RM 828
NEW YORK, NY 10003
Contact: CAROLINE ISKANDER
Contact address: Not reported
Not reported
Contact country: Not reported
Contact telephone: (718) 666-4714
Contact email: Not reported
EPA Region: 02
Classification: Conditionally Exempt Small Quantity Generator
Description: Handler: generates 100 kg or less of hazardous waste per calendar month, and accumulates 1000 kg or less of hazardous waste at any time;

CON EDISON (Continued) **1014397187**

or generates 1 kg or less of acutely hazardous waste per calendar month, and accumulates at any time: 1 kg or less of acutely hazardous waste; or 100 kg or less of any residue or contaminated soil, waste or other debris resulting from the cleanup of a spill, into or on any land or water, of acutely hazardous waste; or generates 100 kg or less of any residue or contaminated soil, waste or other debris resulting from the cleanup of a spill, into or on any land or water, of acutely hazardous waste during any calendar month, and accumulates at any time: 1 kg or less of acutely hazardous waste; or 100 kg or less of any residue or contaminated soil, waste or other debris resulting from the cleanup of a spill, into or on any land or water, of acutely hazardous waste

Handler Activities Summary:

U.S. importer of hazardous waste:	No
Mixed waste (haz. and radioactive):	No
Recycler of hazardous waste:	No
Transporter of hazardous waste:	No
Treater, storer or disposer of HW:	No
Underground injection activity:	No
On-site burner exemption:	No
Furnace exemption:	No
Used oil fuel burner:	No
Used oil processor:	No
User oil refiner:	No
Used oil fuel marketer to burner:	No
Used oil Specification marketer:	No
Used oil transfer facility:	No
Used oil transporter:	No

Violation Status: No violations found

NJ MANIFEST:

EPA Id:	NYP004195053
Mail Address:	4 IRVING PL, RM 828
Mail City/State/Zip:	NEW YORK, NY 10003
Facility Phone:	Not reported
Emergency Phone:	Not reported
Contact:	CAROLINE ISKANDER
Comments:	Not reported
SIC Code:	Not reported
County:	NY047
Municipal:	Not reported
Previous EPA Id:	Not reported
Gen Flag:	Not reported
Trans Flag:	Not reported
TSDF Flag:	Not reported
Name Change:	Not reported
Date Change:	Not reported

Manifest:

Manifest Number:	000893800GBF
EPA ID:	NYP004195053
Date Shipped:	10/05/2009
TSDF EPA ID:	NJD991291105
Transporter EPA ID:	NJD003812047
Transporter 2 EPA ID:	Not reported
Transporter 3 EPA ID:	Not reported

CON EDISON (Continued) **1014397187**

Transporter 4 EPA ID:	Not reported
Transporter 5 EPA ID:	Not reported
Transporter 6 EPA ID:	Not reported
Transporter 7 EPA ID:	Not reported
Transporter 8 EPA ID:	Not reported
Transporter 10 EPA ID:	Not reported
Date Trans1 Transported Waste:	10/05/2009
Date Trans2 Transported Waste:	Not reported
Date Trans3 Transported Waste:	Not reported
Date Trans4 Transported Waste:	Not reported
Date Trans5 Transported Waste:	Not reported
Date Trans6 Transported Waste:	Not reported
Date Trans7 Transported Waste:	Not reported
Date Trans8 Transported Waste:	Not reported
Date Trans9 Transported Waste:	Not reported
Date Trans10 Transported Waste:	Not reported
Date TSDF Received Waste:	10/07/2009
TSDF EPA Facility Name:	Not reported
QTY Units:	Not reported
Transporter SEQ ID:	Not reported
Transporter-1 Date:	Not reported
Waste SEQ ID:	Not reported
Waste Type Code 2:	Not reported
Waste Type Code 3:	Not reported
Waste Type Code 4:	Not reported
Waste Type Code 5:	Not reported
Waste Type Code 6:	Not reported
Date Accepted:	Not reported
Manifest Discrepancy Type:	Not reported
Data Entry Number:	Not reported
Was Load Rejected:	NEW YORK, NY 10003
Reason Load Was Rejected:	Not reported

Waste:

Manifest Year:	2009 New Jersey Manifest Data
Waste Code:	D008
Hand Code:	H141
Quantity:	200 G

---

473 **CON EDISON** **RCRA-CESQG 1014397147**
SNEDIKER AVE & LIBERTY AVE **NJ MANIFEST NYP004194650**
BROOKLYN, NY 11207

RCRA-CESQG:

Date form received by agency:	09/17/2009
Facility name:	CON EDISON
Facility address:	SNEDIKER AVE & LIBERTY AVE BROOKLYN, NY 11207
EPA ID:	NYP004194650
Mailing address:	4 IRVING PL, RM 828 NEW YORK, NY 10003
Contact:	CAROLINE ISKANDER
Contact address:	Not reported Not reported
Contact country:	Not reported

CON EDISON (Continued) **1014397147**

Contact telephone: (718) 666-4714
Contact email: Not reported
EPA Region: 02
Classification: Conditionally Exempt Small Quantity Generator
Description: Handler: generates 100 kg or less of hazardous waste per calendar month, and accumulates 1000 kg or less of hazardous waste at any time; or generates 1 kg or less of acutely hazardous waste per calendar month, and accumulates at any time: 1 kg or less of acutely hazardous waste; or 100 kg or less of any residue or contaminated soil, waste or other debris resulting from the cleanup of a spill, into or on any land or water, of acutely hazardous waste; or generates 100 kg or less of any residue or contaminated soil, waste or other debris resulting from the cleanup of a spill, into or on any land or water, of acutely hazardous waste during any calendar month, and accumulates at any time: 1 kg or less of acutely hazardous waste; or 100 kg or less of any residue or contaminated soil, waste or other debris resulting from the cleanup of a spill, into or on any land or water, of acutely hazardous waste

Handler Activities Summary:
U.S. importer of hazardous waste: No
Mixed waste (haz. and radioactive): No
Recycler of hazardous waste: No
Transporter of hazardous waste: No
Treater, storer or disposer of HW: No
Underground injection activity: No
On-site burner exemption: No
Furnace exemption: No
Used oil fuel burner: No
Used oil processor: No
User oil refiner: No
Used oil fuel marketer to burner: No
Used oil Specification marketer: No
Used oil transfer facility: No
Used oil transporter: No

Violation Status: No violations found

NJ MANIFEST:
EPA Id: NYP004194650
Mail Address: 4 IRVING PL, RM 828
Mail City/State/Zip: NEW YORK, NY 10003
Facility Phone: Not reported
Emergency Phone: Not reported
Contact: CAROLINE ISKANDER
Comments: Not reported
SIC Code: Not reported
County: NY047
Municipal: Not reported
Previous EPA Id: Not reported
Gen Flag: Not reported
Trans Flag: Not reported
TSDF Flag: Not reported
Name Change: Not reported
Date Change: Not reported

Manifest:
Manifest Number: 000893802GBF

CON EDISON (Continued) **1014397147**

EPA ID:	NYP004194650
Date Shipped:	10/05/2009
TSDF EPA ID:	NJD991291105
Transporter EPA ID:	NJD003812047
Transporter 2 EPA ID:	Not reported
Transporter 3 EPA ID:	Not reported
Transporter 4 EPA ID:	Not reported
Transporter 5 EPA ID:	Not reported
Transporter 6 EPA ID:	Not reported
Transporter 7 EPA ID:	Not reported
Transporter 8 EPA ID:	Not reported
Transporter 10 EPA ID:	Not reported
Date Trans1 Transported Waste:	10/05/2009
Date Trans2 Transported Waste:	Not reported
Date Trans3 Transported Waste:	Not reported
Date Trans4 Transported Waste:	Not reported
Date Trans5 Transported Waste:	Not reported
Date Trans6 Transported Waste:	Not reported
Date Trans7 Transported Waste:	Not reported
Date Trans8 Transported Waste:	Not reported
Date Trans9 Transported Waste:	Not reported
Date Trans10 Transported Waste:	Not reported
Date TSDF Received Waste:	10/07/2009
TSDF EPA Facility Name:	Not reported
QTY Units:	Not reported
Transporter SEQ ID:	Not reported
Transporter-1 Date:	Not reported
Waste SEQ ID:	Not reported
Waste Type Code 2:	Not reported
Waste Type Code 3:	Not reported
Waste Type Code 4:	Not reported
Waste Type Code 5:	Not reported
Waste Type Code 6:	Not reported
Date Accepted:	Not reported
Manifest Discrepancy Type:	Not reported
Data Entry Number:	Not reported
Was Load Rejected:	NEW YORK, NY 10003
Reason Load Was Rejected:	Not reported

Waste:

Manifest Year:	2009 New Jersey Manifest Data
Waste Code:	D008
Hand Code:	H141
Quantity:	200 G

---

473 **CONSOLIDATED EDISON** **NY MANIFEST** **S110046688**
SNEDIKER AVE & LIBERTY AVE **N/A**
BROOKLYN, NY 11207

NY MANIFEST:

EPA ID:	NYP004195053
Country:	USA

Mailing Info:

Name:	CONSOLIDATED EDISON
Contact:	FRANKLYN MURRAY

CONSOLIDATED EDISON (Continued) **S110046688**

Address:	4 IRVING PLACE RM 828
City/State/Zip:	NEW YORK, NY 10003
Country:	USA
Phone:	212-460-2808

Manifest:

Document ID:	Not reported
Manifest Status:	Not reported
Trans1 State ID:	NJD003812047
Trans2 State ID:	Not reported
Generator Ship Date:	10/05/2009
Trans1 Recv Date:	10/05/2009
Trans2 Recv Date:	Not reported
TSD Site Recv Date:	10/07/2009
Part A Recv Date:	Not reported
Part B Recv Date:	Not reported
Generator EPA ID:	NYP004195053
Trans1 EPA ID:	Not reported
Trans2 EPA ID:	Not reported
TSDF ID:	NJD991291105
Waste Code:	Not reported
Quantity:	200.0
Units:	G - Gallons (liquids only)* (8.3 pounds)
Number of Containers:	1.0
Container Type:	TT - Cargo tank, tank trucks
Handling Method:	T Chemical, physical, or biological treatment.
Specific Gravity:	1.0
Year:	2009
Manifest Tracking Num:	000893800GBF
Import Ind:	N
Export Ind:	N
Discr Quantity Ind:	N
Discr Type Ind:	N
Discr Residue Ind:	N
Discr Partial Reject Ind:	N
Discr Full Reject Ind:	N
Manifest Ref Num:	Not reported
Alt Fac RCRA Id:	Not reported
Alt Fac Sign Date:	Not reported
Mgmt Method Type Code:	H141

EPA ID:	NYP004194650
Country:	USA

Mailing Info:

Name:	CONSOLIDATED EDISON
Contact:	FRANKLYN MURRAY
Address:	4 IRVING PLACE RM 828
City/State/Zip:	NEW YORK, NY 10003
Country:	USA
Phone:	212-460-2808

Manifest:

Document ID:	Not reported
Manifest Status:	Not reported

CONSOLIDATED EDISON (Continued) **S110046688**

Trans1 State ID:	NJD003812047
Trans2 State ID:	Not reported
Generator Ship Date:	10/05/2009
Trans1 Recv Date:	10/05/2009
Trans2 Recv Date:	Not reported
TSD Site Recv Date:	10/07/2009
Part A Recv Date:	Not reported
Part B Recv Date:	Not reported
Generator EPA ID:	NYP004194650
Trans1 EPA ID:	Not reported
Trans2 EPA ID:	Not reported
TSDF ID:	NJD991291105
Waste Code:	Not reported
Quantity:	200.0
Units:	G - Gallons (liquids only)* (8.3 pounds)
Number of Containers:	1.0
Container Type:	TT - Cargo tank, tank trucks
Handling Method:	T Chemical, physical, or biological treatment.
Specific Gravity:	1.0
Year:	2009
Manifest Tracking Num:	000893802GBF
Import Ind:	N
Export Ind:	N
Discr Quantity Ind:	N
Discr Type Ind:	N
Discr Residue Ind:	N
Discr Partial Reject Ind:	N
Discr Full Reject Ind:	N
Manifest Ref Num:	Not reported
Alt Fac RCRA Id:	Not reported
Alt Fac Sign Date:	Not reported
Mgmt Method Type Code:	H141

---

474 **216 CRYSTAL ST** **NY Spills** **S103572604**
216 CRYSTAL ST **N/A**
BROOKLYN, NY

SPILLS:

Facility ID:	9806436
Facility Type:	ER
DER Facility ID:	221616
Site ID:	272281
DEC Region:	2
Spill Date:	8/25/1998
Spill Number/Closed Date:	9806436 / 10/21/1998
Spill Cause:	Other
Spill Class:	Known release with minimal potential for fire or hazard. DEC Response. Willing Responsible Party. Corrective action taken.
SWIS:	2401
Investigator:	MCTIBBE
Referred To:	Not reported
Reported to Dept:	8/25/1998
CID:	205
Water Affected:	Not reported
Spill Source:	Commercial Vehicle
Spill Notifier:	Citizen
Cleanup Ceased:	Not reported
Cleanup Meets Std:	False

216 CRYSTAL ST (Continued) **S103572604**

Last Inspection:	Not reported
Recommended Penalty:	False
UST Trust:	False
Remediation Phase:	0
Date Entered In Computer:	8/25/1998
Spill Record Last Update:	5/14/2002
Spiller Name:	GARY SULLER
Spiller Company:	GARY SULLER
Spiller Address:	216 CRYSTAL ST
Spiller City,St,Zip:	BROOKLYN, NY
Spiller Company:	001
Contact Name:	CALLER
Contact Phone:	(718) 277-4886
DEC Memo:	Prior to Sept, 2004 data translation this spill Lead_DEC Field was "TIBBE"FAXED TO DEPOWNER'S NAME IS JAMES SCHULLER - (718) 827-6672JAR LOCATION: 214 CRYSTAL STREET BETWEEN SUTTER STREET & BELMONT STREET.INSPECTTED SITE. TRUCK'S NOT ABANDONED. OWNER USES THEM. CALLER DOES NOT THINK THEY SHOULD BE PARKED IN A RESIDENTIAL NEIGHBORHOOD. LOCAL POLICE WILL NOT HELP. BO SPILL. REFERED TO ECO'S.
Remarks:	caller reports that three tank trucks abandoned on property for three years.

Material:

Site ID:	272281
Operable Unit ID:	1067625
Operable Unit:	01
Material ID:	317591
Material Code:	0064A
Material Name:	UNKNOWN MATERIAL
Case No.:	Not reported
Material FA:	Other
Quantity:	0
Units:	Gallons
Recovered:	No
Resource Affected:	Not reported
Oxygenate:	False

Tank Test:

---

474 **J&S FUEL CO.** **NY Spills** **S105234927**
214 CRYSTAL ST **N/A**
BROOKLYN, NY

SPILLS:

Facility ID:	0108439
Facility Type:	ER
DER Facility ID:	136742
Site ID:	162000
DEC Region:	2
Spill Date:	11/20/2001
Spill Number/Closed Date:	0108439 / 12/8/2009
Spill Cause:	Deliberate
Spill Class:	Known release with minimal potential for fire or hazard. DEC Response. Willing Responsible Party. Corrective action taken.
SWIS:	2401
Investigator:	RVKETANI
Referred To:	Not reported

J&S FUEL CO. (Continued) **S105234927**

Reported to Dept:	11/20/2001
CID:	281
Water Affected:	Not reported
Spill Source:	Commercial/Industrial
Spill Notifier:	Affected Persons
Cleanup Ceased:	Not reported
Cleanup Meets Std:	False
Last Inspection:	Not reported
Recommended Penalty:	False
UST Trust:	False
Remediation Phase:	0
Date Entered In Computer:	11/20/2001
Spill Record Last Update:	12/14/2009
Spiller Name:	JAMES SCHULA
Spiller Company:	J AND S FUEL COMPANY
Spiller Address:	543 PINE STREET
Spiller City,St,Zip:	BROOKLYN, NY
Spiller Company:	001
Contact Name:	LUIS GASTON
Contact Phone:	(718) 277-4886
DEC Memo:	Prior to Sept, 2004 data translation this spill Lead_DEC Field was "ROMMEL"PERFORMED INSPECTION ON 11/26/01 WITH TIBBE. RESIDENTIAL NEIGHBORHOOD. VACANT LOT USED AS MAINTENANCE YARD. TWO OIL TANK TRUCKS AND ONE BUS. IMPROPER STORAGE OF WASTE OIL AND SPILLS. IMPROPER DISPOSAL OF SOLID WASTE. SUBMITT REPORT TO ECO FOR LEGAL ACTION.1/24/02 Tibbe and ECO Sean Dezalt revisited site. File information added: Result, 4 tickets were issued, failure to report spill, illigal disposal of lead acid batteries, failure to provide and maintain proper used oil retention, unlawful disposal of oil.6/27/02 Reassigned from Rossan to Rommel6/28/02 Department visited site again, apparent that DEC's requirements have been ignored.8/8/02 Return receipt letter sent to James Schula, J&S Fuel, deadline of 8/31/02 to submit documentation of work performed.Letter returned to sender(DEC).12/8/05 Checked file against property owner/resident list. Found James Shuler to reside at 543 Pine Street Brooklyn. Resend new letter to James Shuler with deadline of 12/31/05 for submittal. Shuler phone numbers (718) 827-6672 and (718) 647-2315. DE03/29/06 No repsonse to letter with deadline (letter was sent certified and delivered). Site should be referred for legal action. DEAustin - 9/30/09 - Spill project assignment transferred from Albany staff(Eaton) to Ketani, for further review and action. - end 10/7/09 - Raphael Ketani. Presently, there are no E-docs.The spill took place on 11/20/01 and consisted of the illegal disposal of auto batteries on the vacant lot next door to J&S Fuel Co. Also, the lot was being used as a maintenance yard. Several vehicles were on the lot - 2 trucks and 2 buses. There were also two drums and garbage. Oil was also handled in an improper manner, which resulted in spillage onto the vacant lot.The site needs to be visited and people at the site need to be contacted.12/3/09 - Raphael Ketani. I attempted a site visit. I found 214 Crystal Street, but could not locate the vacant lot where the spill had taken place. The address, and the other houses in the neighborhood, are older private homes which appear to have been built in the 1920s or the 1930s. There was no vacant lot nearby. I drove around the neighborhood, but could not locate a vacant lot, nor a lot which had been fairly recently built on. I could not locate the J&S Fuel Co., or anything that looked like an industrial/commercial site that may have contained an oil

J&S FUEL CO. (Continued) **S105234927**

distribution company. 12/4/09 - Raphael Ketani. I spoke to Mark Tibbe, Geological Techinician III of Unit B, regarding the site. He said that when he visited the property, it was a corner vacant lot. He said that was all he could recall. He had no records for the spill case.I asked Lieutenant Richards of the ECOs whether he could look up any information for me regarding the case and the tickets. He checked the computer records, but told me that they only go back to 2004.I e-mailed ECO Shawn Dussault in Region 7 and asked him whether he had any records and could tell me where the exact location of the site is.12/8/09 - Raphael Ketani. To date, I have not received any phone calls, nor e-mails from ECO Dussault. I tried calling Beatrice and Luis Gaston (718) 277-4886, but I kept getting a busy signal.I checked the New York State corporation database for J&S Fuel Oil Corp. It is listed as existing at 543 Pine Street, which is the home of Mr. Shuler. I called up the address on Google Earth, and viewed the satellite photo they had for the area. There were no empty lots at the corner. It is possible that the library at the corner of Crystal Street is at the former empty lot site. However, when I saw the building during my site visit, it didn't look fairly new. So I don't know where this lot is. I contacted James Shuler (718) 827-6672 and asked him about the site and J&S Fuel Co. He said that his brother, George, had rented a lot in the area, but he passed away. He said that he knew nothing about what his brother did on the lot, nor the location of the lot, and he said that he had no connection to it. Even though the earlier case notes suggest that Mr. Shuler is related to the case and may be one of the owners of the oil company, he was not forthcoming with additional information. Therefore, I do not have enough location data in order to find the site of the spill, and no one is able to supply me with documentation or additional information regarding the spill site. Therefore, I am closing the spill case.

Remarks: CALLER REPORTING THAT BUSINESS NEXT TO ABOVE LISTED VACANT LOTARE ALLOWING VEHICLES TO LEAK MATERIAL ONTO PROPERTY. NOTIFIERIS REQUESTING TO SPEAK TO REGIONAL OFFICE.

Material:

Site ID:	162000
Operable Unit ID:	845830
Operable Unit:	01
Material ID:	529684
Material Code:	0015
Material Name:	Motor Oil
Case No.:	Not reported
Material FA:	Petroleum
Quantity:	0
Units:	Gallons
Recovered:	No
Resource Affected:	Not reported
Oxygenate:	False

Tank Test:

475 **PRIVATE HOME** **NY Spills** **S108466869**
458 GLENMORE AVE **N/A**
BROOKLYN, NY

SPILLS:

Facility ID:	0613591
Facility Type:	ER
DER Facility ID:	328184
Site ID:	378653
DEC Region:	2
Spill Date:	3/19/2007
Spill Number/Closed Date:	0613591 / 3/29/2007
Spill Cause:	Unknown
Spill Class:	Known release with minimal potential for fire or hazard. DEC Response. Willing Responsible Party. Corrective action taken.
SWIS:	2401
Investigator:	jbvought
Referred To:	Not reported
Reported to Dept:	3/19/2007
CID:	408
Water Affected:	Not reported
Spill Source:	Private Dwelling
Spill Notifier:	Local Agency
Cleanup Ceased:	Not reported
Cleanup Meets Std:	False
Last Inspection:	Not reported
Recommended Penalty:	False
UST Trust:	False
Remediation Phase:	0
Date Entered In Computer:	3/19/2007
Spill Record Last Update:	3/29/2007
Spiller Name:	Not reported
Spiller Company:	UNKOWN.
Spiller Address:	Not reported
Spiller City,St,Zip:	ZZ
Spiller Company:	001
Contact Name:	AZALEA MADDIX
Contact Phone:	(212) 689-1520
DEC Memo:	No telephone call back number was provided.DEP sent "Celeste" from DEP Industrial Waste to investigate.Property Owner:111 Realty Holding Company16 East 73rd St - Apt 2FNY, NY 10021-412903/20/07-Vought-Spoke to DEP Celeste Oloke (347-672-6059) who performed site visit. Spill approximately three gallons on concrete. Celeste indicated that house if for sale with realtor being Century 21 (Ahmat Realty 718-848-6200). Vought called Amat Realty for homeowners information and no answer. Vought to try to call again prior to sending out CSL as CSL may not be warranted. Vought called Century 21 and obtained homeowners contact # 917-774-0083 Mr. Wise). Vought called Wise and left message to return call. Vought received message from Wise who said that cause of spill was overfill. Vought returned call to see if impact to basement and left message to return call to DEC.03/23/07-Vought-Called Mr. Wise and left message to return call to DEC.03/27/07-Vought-Site visit by Vought and spill out of vent pipe and onto concrete. No sewers or drains affected. No spill inside building. Vought called Liberty Fuel and left message requiring them to clean impacted sand around fill port. Note that fill port at same location as vent pipe so driver new of spill and did not report it to the Department.03/29/07-Vought-Received call from Libery that they have workers onsite now cleaning the impacted sand. Spill closed by

PRIVATE HOME (Continued) **S108466869**

Vought.
Remarks: CALL CAME FROM CONCERNED NEIGHBOR IN APT. 1A; DELIVERY MADE SAT. AND SPILL OCCURED IN APT.1; LANDLORD HAS YET TO CLEAN IT; 3 FAMILY HOME;

Material:
Site ID: 378653
Operable Unit ID: 1136150
Operable Unit: 01
Material ID: 2126081
Material Code: 0064A
Material Name: UNKNOWN MATERIAL
Case No.: Not reported
Material FA: Other
Quantity: Not reported
Units: Gallons
Recovered: No
Resource Affected: Not reported
Oxygenate: False

Tank Test:

---

476 **550 CHESTNUT STREET** **NY Spills** **S102146364**
550 CHESTNUT STREET **N/A**
BROOKLYN, NY

SPILLS:
Facility ID: 9300366
Facility Type: ER
DER Facility ID: 199770
Site ID: 243190
DEC Region: 2
Spill Date: 4/7/1993
Spill Number/Closed Date: 9300366 / 4/7/1993
Spill Cause: Equipment Failure
Spill Class: Known release with minimal potential for fire or hazard. DEC Response. Willing Responsible Party. Corrective action taken.
SWIS: 2401
Investigator: TOMASELLO
Referred To: Not reported
Reported to Dept: 4/7/1993
CID: Not reported
Water Affected: Not reported
Spill Source: Private Dwelling
Spill Notifier: Other
Cleanup Ceased: 4/7/1993
Cleanup Meets Std: True
Last Inspection: Not reported
Recommended Penalty: False
UST Trust: False
Remediation Phase: 0
Date Entered In Computer: 1/18/1994
Spill Record Last Update: 9/30/2004
Spiller Name: Not reported
Spiller Company: SAME
Spiller Address: Not reported
Spiller City,St,Zip: NN
Spiller Company: 999

550 CHESTNUT STREET (Continued) **S102146364**

Contact Name: Not reported
Contact Phone: Not reported
DEC Memo: Not reported
Remarks: RECEIVED DELIVERY FROM PETRO - SPILL BOX LEAKED - CLEANED W/ SPEEDY DRY - NO CALL BACK NEED.

Material:
Site ID: 243190
Operable Unit ID: 979068
Operable Unit: 01
Material ID: 401128
Material Code: 0001A
Material Name: #2 Fuel Oil
Case No.: Not reported
Material FA: Petroleum
Quantity: -1
Units: Gallons
Recovered: No
Resource Affected: Not reported
Oxygenate: False

Tank Test:

---

477 **NYC DHS WOMENS SHELTER** **RCRA NonGen / NLR** **1004760619**
116 WILLIAMS AVE **FINDS** **NYR000052530**
BROOKLYN, NY 11207 **NY MANIFEST**

RCRA NonGen / NLR:
Date form received by agency: 01/01/2007
Facility name: NYC DHS WOMENS SHELTER
Facility address: 116 WILLIAMS AVE
BLOCK 3699 LOT 1
BROOKLYN, NY 11207
EPA ID: NYR000052530
Mailing address: WILLIAM ST 17TH FLOOR
NEW YORK, NY 10038
Contact: ALVIS STERNS
Contact address: WILLIAM ST 17TH FLOOR
NEW YORK, NY 10038
Contact country: US
Contact telephone: (212) 630-9318
Contact email: Not reported
EPA Region: 02
Classification: Non-Generator
Description: Handler: Non-Generators do not presently generate hazardous waste

Owner/Operator Summary:
Owner/operator name: CITY OF NY DEPT OF HOMELESS SERVICES
Owner/operator address: 161 WILLIAM ST 18TH FLOOR
NEW YORK, NY 10038
Owner/operator country: US
Owner/operator telephone: (212) 788-9446
Legal status: Municipal
Owner/Operator Type: Owner
Owner/Op start date: 01/01/2001
Owner/Op end date: Not reported

NYC DHS WOMENS SHELTER (Continued) **1004760619**

Owner/operator name: CITY OF NY DEPT OF HOMELESS SERVICES
Owner/operator address: 161 WILLIAM ST 18TH FLOOR
NEW YORK, NY 10038
Owner/operator country: US
Owner/operator telephone: (212) 788-9446
Legal status: Municipal
Owner/Operator Type: Operator
Owner/Op start date: 01/01/2001
Owner/Op end date: Not reported

Handler Activities Summary:
U.S. importer of hazardous waste: No
Mixed waste (haz. and radioactive): No
Recycler of hazardous waste: No
Transporter of hazardous waste: No
Treater, storer or disposer of HW: No
Underground injection activity: No
On-site burner exemption: No
Furnace exemption: No
Used oil fuel burner: No
Used oil processor: No
User oil refiner: No
Used oil fuel marketer to burner: No
Used oil Specification marketer: No
Used oil transfer facility: No
Used oil transporter: No

Historical Generators:
Date form received by agency: 01/01/2006
Site name: NYC DHS WOMENS SHELTER
Classification: Not a generator, verified

Date form received by agency: 03/27/1998
Site name: NYC DHS WOMENS SHELTER
Classification: Conditionally Exempt Small Quantity Generator

Hazardous Waste Summary:
Waste code: D008
Waste name: LEAD

Violation Status: No violations found

FINDS:

Registry ID: 110009486662

Environmental Interest/Information System
RCRAInfo is a national information system that supports the Resource Conservation and Recovery Act (RCRA) program through the tracking of events and activities related to facilities that generate, transport, and treat, store, or dispose of hazardous waste. RCRAInfo allows RCRA program staff to track the notification, permit, compliance, and corrective action activities required under RCRA.

NYC DHS WOMENS SHELTER (Continued) **1004760619**

NY MANIFEST:
EPA ID: NYR000052530
Country: USA

Mailing Info:
Name: NYC DEPT OF HOMELESS SVCS
Contact: AL STERNS
Address: 161 WILLIAMS ST
City/State/Zip: NEW YORK, NY 10038
Country: USA
Phone: 212-630-9318

Manifest:

Document ID: Not reported
Manifest Status: Not reported
Trans1 State ID: RIR000508457
Trans2 State ID: Not reported
Generator Ship Date: 11/05/2013
Trans1 Recv Date: 11/05/2013
Trans2 Recv Date: Not reported
TSD Site Recv Date: 11/05/2013
Part A Recv Date: Not reported
Part B Recv Date: Not reported
Generator EPA ID: NYR000052530
Trans1 EPA ID: Not reported
Trans2 EPA ID: Not reported
TSDF ID: RID040098352
Waste Code: Not reported
Quantity: 640
Units: P - Pounds
Number of Containers: 4
Container Type: DM - Metal drums, barrels
Handling Method: B Incineration, heat recovery, burning.
Specific Gravity: 1
Year: 2013
Manifest Tracking Num: 006940234FLE
Import Ind: N
Export Ind: N
Discr Quantity Ind: N
Discr Type Ind: N
Discr Residue Ind: N
Discr Partial Reject Ind: N
Discr Full Reject Ind: N
Manifest Ref Num: Not reported
Alt Fac RCRA Id: Not reported
Alt Fac Sign Date: Not reported
Mgmt Method Type Code: H141

Document ID: NYB6717555
Manifest Status: Not reported
Trans1 State ID: NYDEC1A37
Trans2 State ID: Not reported
Generator Ship Date: 10/08/1998
Trans1 Recv Date: 10/08/1998
Trans2 Recv Date: Not reported

NYC DHS WOMENS SHELTER (Continued) **1004760619**

TSD Site Recv Date:	12/10/1998
Part A Recv Date:	Not reported
Part B Recv Date:	Not reported
Generator EPA ID:	NYR000052530
Trans1 EPA ID:	NY0000148163
Trans2 EPA ID:	Not reported
TSDF ID:	NYD049178296
Waste Code:	D008 - LEAD 5.0 MG/L TCLP
Quantity:	00300
Units:	P - Pounds
Number of Containers:	002
Container Type:	DM - Metal drums, barrels
Handling Method:	L Landfill.
Specific Gravity:	01.00
Year:	1998

---

478 **ROYAL LACE CORP.** **NY UST** **U001842052**
200 LIBERTY AVENUE **NY HIST UST** **N/A**
BROOKLYN, NY 11207

UST:

Id/Status:	2-601711 / Unregulated/Closed
Program Type:	PBS
Region:	STATE
DEC Region:	2
Expiration Date:	01/27/1999
UTM X:	592733.48048999999
UTM Y:	4503027.7941699997
Site Type:	Other

Affiliation Records:

Site Id:	23673
Affiliation Type:	Facility Owner
Company Name:	AARON GUTTMAN
Contact Type:	Not reported
Contact Name:	Not reported
Address1:	5323 13TH AVENUE
Address2:	Not reported
City:	BROOKLYN
State:	NY
Zip Code:	11219
Country Code:	001
Phone:	(718) 871-2235
EMail:	Not reported
Fax Number:	Not reported
Modified By:	TRANSLAT
Date Last Modified:	3/4/2004

Site Id:	23673
Affiliation Type:	Mail Contact
Company Name:	ROYAL LACE CORP.
Contact Type:	Not reported
Contact Name:	NATHAN GRAAN
Address1:	200 LIBERTY AVENUE
Address2:	Not reported
City:	BROOKLYN
State:	NY
Zip Code:	11207

ROYAL LACE CORP. (Continued) **U001842052**

Country Code:	001
Phone:	(718) 495-9335
EMail:	Not reported
Fax Number:	Not reported
Modified By:	TRANSLAT
Date Last Modified:	3/4/2004

Site Id:	23673
Affiliation Type:	On-Site Operator
Company Name:	ROYAL LACE CORP.
Contact Type:	Not reported
Contact Name:	AARON GUTTMAN
Address1:	Not reported
Address2:	Not reported
City:	Not reported
State:	NN
Zip Code:	Not reported
Country Code:	001
Phone:	(718) 495-9327
EMail:	Not reported
Fax Number:	Not reported
Modified By:	TRANSLAT
Date Last Modified:	3/4/2004

Site Id:	23673
Affiliation Type:	Emergency Contact
Company Name:	AARON GUTTMAN
Contact Type:	Not reported
Contact Name:	MOSES GUTTMAN
Address1:	Not reported
Address2:	Not reported
City:	Not reported
State:	NN
Zip Code:	Not reported
Country Code:	001
Phone:	(718) 633-2411
EMail:	Not reported
Fax Number:	Not reported
Modified By:	TRANSLAT
Date Last Modified:	3/4/2004

Tank Info:

Tank Number:	001
Tank ID:	47551
Tank Status:	Closed - In Place
Material Name:	Closed - In Place
Capacity Gallons:	5000
Install Date:	Not reported
Date Tank Closed:	01/01/1994
Registered:	True
Tank Location:	Underground
Tank Type:	Steel/carbon steel
Material Code:	0001
Common Name of Substance:	#2 Fuel Oil (On-Site Consumption)

Tightness Test Method:	NN

ROYAL LACE CORP. (Continued) **U001842052**

Date Test: Not reported
Next Test Date: Not reported
Pipe Model: Not reported
Modified By: TRANSLAT
Last Modified: 03/04/2004

Equipment Records:

C00 - Pipe Location - No Piping
F00 - Pipe External Protection - None
A00 - Tank Internal Protection - None
D00 - Pipe Type - No Piping
G00 - Tank Secondary Containment - None
J00 - Dispenser - None
I00 - Overfill - None
B00 - Tank External Protection - None
H00 - Tank Leak Detection - None

Tank Number: 002
Tank ID: 47552
Tank Status: Closed - In Place
Material Name: Closed - In Place
Capacity Gallons: 10000
Install Date: Not reported
Date Tank Closed: 01/01/1994
Registered: True
Tank Location: Underground
Tank Type: Steel/carbon steel
Material Code: 0001
Common Name of Substance: #2 Fuel Oil (On-Site Consumption)

Tightness Test Method: NN
Date Test: Not reported
Next Test Date: Not reported
Pipe Model: Not reported
Modified By: TRANSLAT
Last Modified: 03/04/2004

Equipment Records:

C00 - Pipe Location - No Piping
F00 - Pipe External Protection - None
A00 - Tank Internal Protection - None
D00 - Pipe Type - No Piping
G00 - Tank Secondary Containment - None
J00 - Dispenser - None
I00 - Overfill - None
B00 - Tank External Protection - None
H00 - Tank Leak Detection - None

HIST UST:
PBS Number: 2-601711
SPDES Number: Not reported
Emergency Contact: MOSES GUTTMAN
Emergency Telephone: (718) 633-2411
Operator: AARON GUTTMAN
Operator Telephone: (718) 495-9327
Owner Name: AARON GUTTMAN
Owner Address: 5323 13TH AVENUE

ROYAL LACE CORP. (Continued) **U001842052**

Owner City,St,Zip:	BROOKLYN, NY 11219
Owner Telephone:	(718) 871-2235
Owner Type:	Corporate/Commercial
Owner Subtype:	Not reported
Mailing Name:	ROYAL LACE CORP.
Mailing Address:	200 LIBERTY AVENUE
Mailing Address 2:	Not reported
Mailing City,St,Zip:	BROOKLYN, NY 11207
Mailing Contact:	NATHAN GRAAN
Mailing Telephone:	(718) 495-9335
Owner Mark:	First Owner
Facility Status:	2 - Unregulated by PBS (the total capacity is less than 1,101 gallons) and Subpart 360-14.
Facility Addr2:	200 LIBERTY AVENUE
SWIS ID:	6101
Old PBS Number:	Not reported
Facility Type:	OTHER
Inspected Date:	Not reported
Inspector:	Not reported
Inspection Result:	Not reported
Federal ID:	Not reported
Certification Flag:	False
Certification Date:	Not reported
Expiration Date:	01/27/1999
Renew Flag:	False
Renewal Date:	Not reported
Total Capacity:	0
FAMT:	True
Facility Screen:	No Missing Data
Owner Screen:	No Missing Data
Tank Screen:	0
Dead Letter:	False
CBS Number:	Not reported
Town or City:	NEW YORK CITY
County Code:	61
Town or City:	01
Region:	2

Tank Id:	001
Tank Location:	UNDERGROUND
Tank Status:	Closed-In Place
Install Date:	Not reported
Capacity (gals):	5000
Product Stored:	NOS 1,2, OR 4 FUEL OIL
Tank Type:	Steel/carbon steel
Tank Internal:	Not reported
Tank External:	Not reported
Pipe Location:	Not reported
Pipe Type:	Not reported
Pipe Internal:	Not reported
Pipe External:	Not reported
Second Containment:	Not reported
Leak Detection:	Not reported
Overfill Prot:	Not reported
Dispenser:	Not reported
Date Tested:	Not reported
Next Test Date:	Not reported

ROYAL LACE CORP. (Continued) **U001842052**

Missing Data for Tank: Minor Data Missing
Date Closed: 01/01/1994
Test Method: Not reported
Deleted: False
Updated: True
Lat/long: Not reported

Tank Id: 002
Tank Location: UNDERGROUND
Tank Status: Closed-In Place
Install Date: Not reported
Capacity (gals): 10000
Product Stored: NOS 1,2, OR 4 FUEL OIL
Tank Type: Steel/carbon steel
Tank Internal: Not reported
Tank External: Not reported
Pipe Location: Not reported
Pipe Type: Not reported
Pipe Internal: Not reported
Pipe External: Not reported
Second Containment: Not reported
Leak Detection: Not reported
Overfill Prot: Not reported
Dispenser: Not reported
Date Tested: Not reported
Next Test Date: Not reported
Missing Data for Tank: Minor Data Missing
Date Closed: 01/01/1994
Test Method: Not reported
Deleted: False
Updated: True
Lat/long: Not reported

---

478 **CONSOLIDATED EDISON** **NY MANIFEST** **1009240845**
LIBERTY & VANSIKLEN AVE **N/A**
BROOKLYN, NY 11355

NY MANIFEST:
EPA ID: NYP004088720
Country: USA

Mailing Info:
Name: CONSOLIDATED EDISON
Contact: FRANKLIN MURRAY
Address: 4 IRVING PLACE RM 828
City/State/Zip: NEW YORK, NY 10003
Country: USA
Phone: 212-460-2808

Manifest:

Document ID: NYE0689337
Manifest Status: Not reported
Trans1 State ID: 3L877AJ
Trans2 State ID: Not reported
Generator Ship Date: 08/25/2001
Trans1 Recv Date: 08/25/2001

CONSOLIDATED EDISON (Continued) **1009240845**

Trans2 Recv Date:	Not reported
TSD Site Recv Date:	08/27/2001
Part A Recv Date:	Not reported
Part B Recv Date:	Not reported
Generator EPA ID:	NYP004088720
Trans1 EPA ID:	NYD006982359
Trans2 EPA ID:	Not reported
TSDF ID:	NYD980593636
Waste Code:	B002 - PETROLEUM OIL WITH 50 BUT < 500 PPM PCB
Quantity:	00050
Units:	G - Gallons (liquids only)* (8.3 pounds)
Number of Containers:	001
Container Type:	TT - Cargo tank, tank trucks
Handling Method:	T Chemical, physical, or biological treatment.
Specific Gravity:	01.00
Year:	2001

---

479 **CON EDISON SERVICE BOX: 18626** **RCRA NonGen / NLR** **1016971086**
19 CHRISTOPHER AVE SB 18626 **NYP004448197**
BROOKLYN, NY 11212

RCRA NonGen / NLR:

Date form received by agency:	03/21/2014
Facility name:	CON EDISON SERVICE BOX: 18626
Facility address:	19 CHRISTOPHER AVE SB 18626 BROOKLYN, NY 11212
EPA ID:	NYP004448197
Mailing address:	IRVING PL, 15TH FL NE NEW YORK, NY 10003
Contact:	THOMAS TEELING
Contact address:	Not reported Not reported
Contact country:	Not reported
Contact telephone:	(212) 460-3770
Contact email:	Not reported
EPA Region:	02
Classification:	Non-Generator
Description:	Handler: Non-Generators do not presently generate hazardous waste

Handler Activities Summary:

U.S. importer of hazardous waste:	No
Mixed waste (haz. and radioactive):	No
Recycler of hazardous waste:	No
Transporter of hazardous waste:	No
Treater, storer or disposer of HW:	No
Underground injection activity:	No
On-site burner exemption:	No
Furnace exemption:	No
Used oil fuel burner:	No
Used oil processor:	No
User oil refiner:	No
Used oil fuel marketer to burner:	No
Used oil Specification marketer:	No
Used oil transfer facility:	No
Used oil transporter:	No

CON EDISON SERVICE BOX: 18626 (Continued) **1016971086**

Historical Generators:
Date form received by agency: 02/21/2014
Site name: CON EDISON SERVICE BOX: 18626
Classification: Conditionally Exempt Small Quantity Generator

Violation Status: No violations found

---

479 **CON EDISON SERVICE BOX: 18624** **RCRA NonGen / NLR** **1016971084**
19 CHRISTOPHER AVE SB 18624 **NYP004448171**
BROOKLYN, NY 11212

RCRA NonGen / NLR:
Date form received by agency: 03/21/2014
Facility name: CON EDISON SERVICE BOX: 18624
Facility address: 19 CHRISTOPHER AVE SB 18624
BROOKLYN, NY 11212
EPA ID: NYP004448171
Mailing address: IRVING PL, 15TH FL NE
NEW YORK, NY 10003
Contact: THOMAS TEELING
Contact address: Not reported
Not reported
Contact country: Not reported
Contact telephone: (212) 460-3770
Contact email: Not reported
EPA Region: 02
Classification: Non-Generator
Description: Handler: Non-Generators do not presently generate hazardous waste

Handler Activities Summary:
U.S. importer of hazardous waste: No
Mixed waste (haz. and radioactive): No
Recycler of hazardous waste: No
Transporter of hazardous waste: No
Treater, storer or disposer of HW: No
Underground injection activity: No
On-site burner exemption: No
Furnace exemption: No
Used oil fuel burner: No
Used oil processor: No
User oil refiner: No
Used oil fuel marketer to burner: No
Used oil Specification marketer: No
Used oil transfer facility: No
Used oil transporter: No

Historical Generators:
Date form received by agency: 02/21/2014
Site name: CON EDISON SERVICE BOX: 18624
Classification: Conditionally Exempt Small Quantity Generator

Violation Status: No violations found

479 **CON EDISON** **NY MANIFEST** **S116293645**
OPP 19 CHRISTOPHER AVE **N/A**
BROOKLYN, NY 11201

NY MANIFEST:

EPA ID:	NYP004448192
Country:	USA

Mailing Info:

Name:	CON EDISON
Contact:	CON EDISON
Address:	4 IRVING PLACE
Address 2:	15TH FL
City/State/Zip:	NEW YORK, NY 10003
Country:	USA
Phone:	Not reported

Manifest:

Document ID:	Not reported
Manifest Status:	Not reported
Trans1 State ID:	NJD003812047
Trans2 State ID:	Not reported
Generator Ship Date:	02/21/2014
Trans1 Recv Date:	02/21/2014
Trans2 Recv Date:	Not reported
TSD Site Recv Date:	02/21/2014
Part A Recv Date:	Not reported
Part B Recv Date:	Not reported
Generator EPA ID:	NYP004448192
Trans1 EPA ID:	Not reported
Trans2 EPA ID:	Not reported
TSDF ID:	NJD991291105
Waste Code:	Not reported
Quantity:	50
Units:	G - Gallons (liquids only)* (8.3 pounds)
Number of Containers:	1
Container Type:	TT - Cargo tank, tank trucks
Handling Method:	T Chemical, physical, or biological treatment.
Specific Gravity:	1
Year:	2014
Manifest Tracking Num:	002358878GBF
Import Ind:	N
Export Ind:	N
Discr Quantity Ind:	N
Discr Type Ind:	N
Discr Residue Ind:	N
Discr Partial Reject Ind:	N
Discr Full Reject Ind:	N
Manifest Ref Num:	Not reported
Alt Fac RCRA Id:	Not reported
Alt Fac Sign Date:	Not reported
Mgmt Method Type Code:	H110

479 **CON EDISON** **NY MANIFEST** **S116293643**
19 CHRISTOPHER AVE **N/A**
BROOKLYN, NY 11201

NY MANIFEST:

EPA ID:	NYP004448171
Country:	USA

Mailing Info:

Name:	CON EDISON
Contact:	CON EDISON
Address:	4 IRVING PLACE
Address 2:	15TH FL
City/State/Zip:	NEW YORK, NY 10003
Country:	USA
Phone:	Not reported

Manifest:

Document ID:	Not reported
Manifest Status:	Not reported
Trans1 State ID:	NJD003812047
Trans2 State ID:	Not reported
Generator Ship Date:	02/21/2014
Trans1 Recv Date:	02/21/2014
Trans2 Recv Date:	Not reported
TSD Site Recv Date:	02/21/2014
Part A Recv Date:	Not reported
Part B Recv Date:	Not reported
Generator EPA ID:	NYP004448171
Trans1 EPA ID:	Not reported
Trans2 EPA ID:	Not reported
TSDF ID:	NJD991291105
Waste Code:	Not reported
Quantity:	100
Units:	G - Gallons (liquids only)* (8.3 pounds)
Number of Containers:	1
Container Type:	TT - Cargo tank, tank trucks
Handling Method:	T Chemical, physical, or biological treatment.
Specific Gravity:	1
Year:	2014
Manifest Tracking Num:	002219752GBF
Import Ind:	N
Export Ind:	N
Discr Quantity Ind:	N
Discr Type Ind:	N
Discr Residue Ind:	N
Discr Partial Reject Ind:	N
Discr Full Reject Ind:	N
Manifest Ref Num:	Not reported
Alt Fac RCRA Id:	Not reported
Alt Fac Sign Date:	Not reported
Mgmt Method Type Code:	H110

480 **CRUIZ RESIDENCE** **NY Spills** **S110769194**
451 SHEPHERD AVE **N/A**
BROOKLYN, NY

SPILLS:

Facility ID:	1012639
Facility Type:	ER
DER Facility ID:	401448
Site ID:	446829
DEC Region:	2
Spill Date:	3/18/2011
Spill Number/Closed Date:	1012639 / 11/4/2011
Spill Cause:	Equipment Failure
Spill Class:	Known release with minimal potential for fire or hazard. DEC Response. Willing Responsible Party. Corrective action taken.
SWIS:	2401
Investigator:	HRPATEL
Referred To:	Not reported
Reported to Dept:	3/18/2011
CID:	Not reported
Water Affected:	Not reported
Spill Source:	Private Dwelling
Spill Notifier:	Other
Cleanup Ceased:	Not reported
Cleanup Meets Std:	False
Last Inspection:	Not reported
Recommended Penalty:	False
UST Trust:	False
Remediation Phase:	0
Date Entered In Computer:	3/18/2011
Spill Record Last Update:	11/4/2011
Spiller Name:	Not reported
Spiller Company:	HOMEOWNER
Spiller Address:	Not reported
Spiller City,St,Zip:	NY
Spiller Company:	999
Contact Name:	HOMEOWNER
Contact Phone:	(347) 327 3833
DEC Memo:	Sangesland spoke to Petro office. Tank is leaking and homeowner has patched it with silicone gel. Tank is still leaking. Homeowner does NOT want pump out, temp tank or new tank installed. Petro thinks a DEC visit is needed. - 03/18/1110/31/11-Hiralkumar Patel. case transferred from DEC Hasan to DEC Patel.11/04/11-Hiralkumar Patel.1:34 PM:- spoke with property owner (347-327-3833). she mentioned that there was no spill from the tank. site has one 275 gal AST on legs and no oil found on floor underneath the tank. no odors in building. due to financial issue, tank is currently empty and she is using electric heater.based on available information, case closed.
Remarks:	homeowner told tech (mike fillumero) that he didn't want to do repair - ongoing leak - no cleanup or repair to be done - homeowner put silicone and oil based paint and still bubbling up at silicone

Material:

Site ID:	446829
Operable Unit ID:	1196965
Operable Unit:	01
Material ID:	2193301
Material Code:	0001A
Material Name:	#2 Fuel Oil
Case No.:	Not reported

CRUIZ RESIDENCE (Continued) **S110769194**

Material FA:	Petroleum
Quantity:	1
Units:	Gallons
Recovered:	Not reported
Resource Affected:	Not reported
Oxygenate:	False

Tank Test:

---

481 **589 CRESENT ST** **NY AST** **U003384821**
589 CRESCENT ST **N/A**
BROOKLYN, NY 11208

AST:

Region:	STATE
DEC Region:	2
Site Status:	Unregulated/Closed
Facility Id:	2-095443
Program Type:	PBS
UTM X:	595536.26492999995
UTM Y:	4503040.47346
Expiration Date:	05/07/1997
Site Type:	Apartment Building/Office Building

Affiliation Records:

Site Id:	2644
Affiliation Type:	Facility Owner
Company Name:	NICHOLAS R RICCIO
Contact Type:	Not reported
Contact Name:	Not reported
Address1:	85-19 86TH ST
Address2:	Not reported
City:	WOODHAVEN
State:	NY
Zip Code:	11421
Country Code:	001
Phone:	(718) 277-0573
EMail:	Not reported
Fax Number:	Not reported
Modified By:	TRANSLAT
Date Last Modified:	3/4/2004

Site Id:	2644
Affiliation Type:	Mail Contact
Company Name:	NICHOLAS R RICCIO
Contact Type:	Not reported
Contact Name:	Not reported
Address1:	85-19 86TH ST
Address2:	Not reported
City:	WOODHAVEN
State:	NY
Zip Code:	11421
Country Code:	001
Phone:	(718) 277-0573
EMail:	Not reported
Fax Number:	Not reported
Modified By:	TRANSLAT

589 CRESENT ST (Continued) **U003384821**

Date Last Modified: 3/4/2004

Site Id: 2644
Affiliation Type: On-Site Operator
Company Name: 589 CRESENT ST
Contact Type: Not reported
Contact Name: NICHOLAS R RICCIO
Address1: Not reported
Address2: Not reported
City: Not reported
State: NN
Zip Code: Not reported
Country Code: 001
Phone: (718) 277-0573
EMail: Not reported
Fax Number: Not reported
Modified By: TRANSLAT
Date Last Modified: 3/4/2004

Site Id: 2644
Affiliation Type: Emergency Contact
Company Name: NICHOLAS R RICCIO
Contact Type: Not reported
Contact Name: NICHOLAS R RICCIO
Address1: Not reported
Address2: Not reported
City: Not reported
State: NN
Zip Code: Not reported
Country Code: 001
Phone: (718) 441-6138
EMail: Not reported
Fax Number: Not reported
Modified By: TRANSLAT
Date Last Modified: 3/4/2004

Tank Info:

Tank Number: 001
Tank Id: 4536
Material Code: 0001
Common Name of Substance: #2 Fuel Oil (On-Site Consumption)

Equipment Records:

B01 - Tank External Protection - Painted/Asphalt Coating
C02 - Pipe Location - Underground/On-ground
G03 - Tank Secondary Containment - Vault (w/o access)
I04 - Overfill - Product Level Gauge (A/G)
A00 - Tank Internal Protection - None
D01 - Pipe Type - Steel/Carbon Steel/Iron
J02 - Dispenser - Suction Dispenser
B05 - Tank External Protection - Jacketed
F01 - Pipe External Protection - Painted/Asphalt Coating
H00 - Tank Leak Detection - None

Tank Location: 1
Tank Type: Steel/Carbon Steel/Iron

589 CRESENT ST (Continued) **U003384821**

Tank Status:	Closed - In Place
Pipe Model:	Not reported
Install Date:	06/01/1993
Capacity Gallons:	2000
Tightness Test Method:	NN
Date Test:	Not reported
Next Test Date:	Not reported
Date Tank Closed:	06/01/1993
Register:	True
Modified By:	TRANSLAT
Last Modified:	03/04/2004
Material Name:	#2 Fuel Oil (On-Site Consumption)

---

482 **EDR US Hist Cleaners** **1015102641**
876 BELMONT AVE **N/A**
BROOKLYN, NY 11208

EDR Historical Cleaners:

Name:	HOME SWEET HOME LAUNDROMAT CORP
Year:	2005
Address:	876 BELMONT AVE
Name:	HOME SWEET HOME LAUNDROMAT
Year:	2007
Address:	876 BELMONT AVE
Name:	HOME SWEET HOME LAUNDROMAT
Year:	2008
Address:	876 BELMONT AVE
Name:	HOME SWEET HOME LAUNDROMAT
Year:	2009
Address:	876 BELMONT AVE
Name:	HOME SWEET HOME LAUNDROMAT
Year:	2010
Address:	876 BELMONT AVE
Name:	HOME SWEET HOME LAUNDROMAT
Year:	2011
Address:	876 BELMONT AVE
Name:	HOME SWEET HOME LAUNDROMAT
Year:	2012
Address:	876 BELMONT AVE

---

483 **268 FOUNTAIN AVENUE** **NY AST** **A100183124**
268 FOUNTAIN AVENUE **N/A**
BROOKLYN, NY 11208

AST:

Region:	STATE
DEC Region:	2
Site Status:	Active
Facility Id:	2-606508
Program Type:	PBS

268 FOUNTAIN AVENUE (Continued) **A100183124**

UTM X:	595097.45689999999
UTM Y:	4503043.3555699997
Expiration Date:	07/25/2016
Site Type:	Apartment Building/Office Building

Affiliation Records:

Site Id:	28367
Affiliation Type:	Facility Owner
Company Name:	KOMALNATH BADRI
Contact Type:	OWNER / MANAGER
Contact Name:	KOMALNATH BADRI
Address1:	268 FOUNDAIN AVE.
Address2:	Not reported
City:	BROOKLYN
State:	NY
Zip Code:	11208
Country Code:	001
Phone:	(718) 827-9445
EMail:	Not reported
Fax Number:	Not reported
Modified By:	KXTANG
Date Last Modified:	5/17/2006

Site Id:	28367
Affiliation Type:	Mail Contact
Company Name:	KOMALNATH BADRI
Contact Type:	Not reported
Contact Name:	Not reported
Address1:	268 FOUNTAIN AVENUE
Address2:	Not reported
City:	BROOKLYN
State:	NY
Zip Code:	11208
Country Code:	001
Phone:	(718) 827-9445
EMail:	Not reported
Fax Number:	Not reported
Modified By:	TRANSLAT
Date Last Modified:	3/4/2004

Site Id:	28367
Affiliation Type:	On-Site Operator
Company Name:	268 FOUNTAIN AVENUE
Contact Type:	Not reported
Contact Name:	KOMALNATH BADRI
Address1:	Not reported
Address2:	Not reported
City:	Not reported
State:	NN
Zip Code:	Not reported
Country Code:	001
Phone:	(718) 827-9445
EMail:	Not reported
Fax Number:	Not reported
Modified By:	TRANSLAT
Date Last Modified:	3/4/2004

Site Id:	28367

268 FOUNTAIN AVENUE (Continued) **A100183124**

Affiliation Type:	Emergency Contact
Company Name:	KOMALNATH BADRI
Contact Type:	Not reported
Contact Name:	JANKIL BADRI
Address1:	Not reported
Address2:	Not reported
City:	Not reported
State:	NN
Zip Code:	Not reported
Country Code:	001
Phone:	(718) 827-9445
EMail:	Not reported
Fax Number:	Not reported
Modified By:	TRANSLAT
Date Last Modified:	3/4/2004

Tank Info:

Tank Number:	001
Tank Id:	61523
Material Code:	0001
Common Name of Substance:	#2 Fuel Oil (On-Site Consumption)

Equipment Records:

A00 - Tank Internal Protection - None
D00 - Pipe Type - No Piping
G00 - Tank Secondary Containment - None
I05 - Overfill - Vent Whistle
J00 - Dispenser - None
K99 - Spill Prevention - Other
C00 - Pipe Location - No Piping
F00 - Pipe External Protection - None
I04 - Overfill - Product Level Gauge (A/G)
H06 - Tank Leak Detection - Impervious Barrier/Concrete Pad (A/G)
B00 - Tank External Protection - None

Tank Location:	1
Tank Type:	Steel/Carbon Steel/Iron
Tank Status:	In Service
Pipe Model:	Not reported
Install Date:	04/04/1925
Capacity Gallons:	2000
Tightness Test Method:	NN
Date Test:	Not reported
Next Test Date:	Not reported
Date Tank Closed:	Not reported
Register:	True
Modified By:	MSBAPTIS
Last Modified:	05/10/2011
Material Name:	#2 Fuel Oil (On-Site Consumption)

484 **CON EDISON** **NY MANIFEST** **S117061290**
OPP 279 VAN SICLEN AVE **N/A**
BROOKLYN, NY 11207

NY MANIFEST:

EPA ID:	NYP004535860
Country:	USA

Mailing Info:

Name:	CON EDISON
Contact:	TOM TEELING
Address:	4 IRVING PLACE 15TH FLOOR
City/State/Zip:	NEW YORK, NY 10003
Country:	USA
Phone:	Not reported

Manifest:

Document ID:	Not reported
Manifest Status:	Not reported
Trans1 State ID:	NJ0000027193
Trans2 State ID:	Not reported
Generator Ship Date:	05/19/2014
Trans1 Recv Date:	05/19/2014
Trans2 Recv Date:	Not reported
TSD Site Recv Date:	05/22/2014
Part A Recv Date:	Not reported
Part B Recv Date:	Not reported
Generator EPA ID:	NYP004535860
Trans1 EPA ID:	Not reported
Trans2 EPA ID:	Not reported
TSDF ID:	NJD002200046
Waste Code:	Not reported
Quantity:	50
Units:	G - Gallons (liquids only)* (8.3 pounds)
Number of Containers:	1
Container Type:	TT - Cargo tank, tank trucks
Handling Method:	T Chemical, physical, or biological treatment.
Specific Gravity:	1
Year:	2014
Manifest Tracking Num:	013246409JJK
Import Ind:	N
Export Ind:	N
Discr Quantity Ind:	N
Discr Type Ind:	N
Discr Residue Ind:	N
Discr Partial Reject Ind:	N
Discr Full Reject Ind:	N
Manifest Ref Num:	Not reported
Alt Fac RCRA Id:	Not reported
Alt Fac Sign Date:	Not reported
Mgmt Method Type Code:	H110

484 **270 VAN SICLEN AVENUE** **NY AST** **U003395418**
270 VAN SICLEN AVENUE **N/A**
BROOKLYN, NY 11207

AST:

Region:	STATE
DEC Region:	2
Site Status:	Unregulated/Closed
Facility Id:	2-510475
Program Type:	PBS
UTM X:	593775.30611
UTM Y:	4503031.0199100003
Expiration Date:	02/05/2006
Site Type:	Apartment Building/Office Building

Affiliation Records:

Site Id:	21861
Affiliation Type:	Facility Owner
Company Name:	JOHN H FOUST
Contact Type:	OWNER
Contact Name:	JOHN H. FOUST
Address1:	4522 SNYDER AVENUE
Address2:	Not reported
City:	BROOKLYN
State:	NY
Zip Code:	11203
Country Code:	001
Phone:	(718) 345-6660
EMail:	Not reported
Fax Number:	Not reported
Modified By:	NRLOMBAR
Date Last Modified:	1/24/2006

Site Id:	21861
Affiliation Type:	Mail Contact
Company Name:	JOHN H FOUST
Contact Type:	Not reported
Contact Name:	Not reported
Address1:	4522 SNYDER AVENUE
Address2:	Not reported
City:	BROOKLYN
State:	NY
Zip Code:	11203
Country Code:	001
Phone:	(718) 345-6660
EMail:	Not reported
Fax Number:	Not reported
Modified By:	NRLOMBAR
Date Last Modified:	1/24/2006

Site Id:	21861
Affiliation Type:	On-Site Operator
Company Name:	270 VAN SICLEN AVENUE
Contact Type:	Not reported
Contact Name:	MAGGIE RICHARDSON
Address1:	Not reported
Address2:	Not reported
City:	Not reported
State:	NN
Zip Code:	Not reported

270 VAN SICLEN AVENUE (Continued) **U003395418**

Country Code:	001
Phone:	(718) 498-5177
EMail:	Not reported
Fax Number:	Not reported
Modified By:	NRLOMBAR
Date Last Modified:	1/24/2006

Site Id:	21861
Affiliation Type:	Emergency Contact
Company Name:	JOHN H FOUST
Contact Type:	Not reported
Contact Name:	JOHN A FOUST JR
Address1:	Not reported
Address2:	Not reported
City:	Not reported
State:	NN
Zip Code:	Not reported
Country Code:	001
Phone:	(718) 398-4112
EMail:	Not reported
Fax Number:	Not reported
Modified By:	TRANSLAT
Date Last Modified:	3/4/2004

Tank Info:

Tank Number:	001
Tank Id:	39736
Material Code:	0001
Common Name of Substance:	#2 Fuel Oil (On-Site Consumption)

Equipment Records:

C00 - Pipe Location - No Piping
F00 - Pipe External Protection - None
G03 - Tank Secondary Containment - Vault (w/o access)
I04 - Overfill - Product Level Gauge (A/G)
A00 - Tank Internal Protection - None
D10 - Pipe Type - Copper
H99 - Tank Leak Detection - Other
J02 - Dispenser - Suction Dispenser
L09 - Piping Leak Detection - Exempt Suction Piping
B00 - Tank External Protection - None

Tank Location:	1
Tank Type:	Steel/Carbon Steel/Iron
Tank Status:	Closed - In Place
Pipe Model:	Not reported
Install Date:	04/01/1980
Capacity Gallons:	2000
Tightness Test Method:	NN
Date Test:	Not reported
Next Test Date:	Not reported
Date Tank Closed:	05/02/2002
Register:	True
Modified By:	NRLOMBAR
Last Modified:	01/24/2006
Material Name:	#2 Fuel Oil (On-Site Consumption)

485 | **EDR US Hist Auto Stat** | **1015262977** | **N/A**

168 LIBERTY AVE
BROOKLYN, NY 11212

EDR Historical Auto Stations:

Name:	LOWES RADIATOR SVCE & AUTO REPAIR
Year:	1999
Address:	168 LIBERTY AVE
Name:	LOWES RADIATOR SVCE & AUTO REPAIR
Year:	2000
Address:	168 LIBERTY AVE
Name:	LOWES RADIATOR SRVC & AUTO RPR
Year:	2003
Address:	168 LIBERTY AVE
Name:	LOWES RADIATOR REPAIRS INC
Year:	2004
Address:	168 LIBERTY AVE
Name:	LOWES RADIATOR REPAIRS INC
Year:	2005
Address:	168 LIBERTY AVE

---

485 | **NY Spills** | **S106469624** | **N/A**

MANHOLE#5144
LIBERTY AVE/JUNIUS AVE
BROOKLYN, NY

SPILLS:

Facility ID:	0402350
Facility Type:	ER
DER Facility ID:	191174
Site ID:	231983
DEC Region:	2
Spill Date:	6/1/2004
Spill Number/Closed Date:	0402350 / 9/14/2004
Spill Cause:	Unknown
Spill Class:	Known release with minimal potential for fire or hazard. DEC Response. Willing Responsible Party. Corrective action taken.
SWIS:	2401
Investigator:	SKARAKHA
Referred To:	Not reported
Reported to Dept:	6/2/2004
CID:	403
Water Affected:	Not reported
Spill Source:	Unknown
Spill Notifier:	Other
Cleanup Ceased:	Not reported
Cleanup Meets Std:	False
Last Inspection:	Not reported
Recommended Penalty:	False
UST Trust:	False
Remediation Phase:	0
Date Entered In Computer:	6/2/2004
Spill Record Last Update:	9/14/2004
Spiller Name:	ERT DESK
Spiller Company:	MANHOLE#5144
Spiller Address:	LIBERTY AVE/JUNIUS AVE
Spiller City,St,Zip:	BROOKLYN, NY

MANHOLE#5144 (Continued) **S106469624**

Spiller Company: 001
Contact Name: ERT DESK
Contact Phone: (212) 580-8383
DEC Memo: e2mis no 153644SAM ADEDAPO, EMP NO 16544, REPORTS FINDING APPX GAL OF AN UKN OIL, ON APPX. 25 GALS OF WATER. HE IS UNABLE TO ESTABLISH IF THERE ARE ANY SUBSTANTIAL CRACKS IN THE STRUCTURE WALLS. HE STATES THERE ARE NO SEWER CONNECTIONS OR SUMPS IN THE MH. ONE LIQUID SAMPLE WAS TAKEN. CLEANUP PENDING RESULTS.Lab Sequence Number: 04-04276-001PCBs < 1 ppm.C. LUGO - ENV. OPS., REPORTS AN EARTHEN SUMP IN THE STRUCTURE.UPDATE: 6/2/04 - 1615C. LUGO - ENV. OPS., REPORTS CLEANUP COMPLETED BY DOUBLE WASHING STRUCTURE WITH BIO GEN 760. SUMP CLEANED & CEMENTED. TAGREMOVED.
Remarks: about 1 gallon of unknown petroleum was spilled onto about 25 gallons of water.they found an earth and sump.

Material:
Site ID: 231983
Operable Unit ID: 886081
Operable Unit: 01
Material ID: 565502
Material Code: 0066A
Material Name: UNKNOWN PETROLEUM
Case No.: Not reported
Material FA: Petroleum
Quantity: 1
Units: Gallons
Recovered: No
Resource Affected: Not reported
Oxygenate: False

Tank Test:

---

485 **MANHOLE 5143** **NY Spills** **S106699381**
LIBERTY AVE JUNDIST ST **N/A**
BROOKLYN, NY

SPILLS:
Facility ID: 0406727
Facility Type: ER
DER Facility ID: 172011
Site ID: 207255
DEC Region: 2
Spill Date: 9/18/2004
Spill Number/Closed Date: 0406727 / 11/15/2004
Spill Cause: Unknown
Spill Class: Known release with minimal potential for fire or hazard. DEC Response. Willing Responsible Party. Corrective action taken.
SWIS: 2401
Investigator: SKARAKHA
Referred To: Not reported
Reported to Dept: 9/18/2004
CID: 402
Water Affected: MANHOLE
Spill Source: Unknown
Spill Notifier: Other
Cleanup Ceased: Not reported
Cleanup Meets Std: False

MANHOLE 5143 (Continued) **S106699381**

Last Inspection:	Not reported
Recommended Penalty:	False
UST Trust:	False
Remediation Phase:	0
Date Entered In Computer:	9/18/2004
Spill Record Last Update:	11/15/2004
Spiller Name:	TOM MARCNEK
Spiller Company:	MANHOLE 5143
Spiller Address:	LIBERTY AVE JUNDIST ST
Spiller City,St,Zip:	BROOKLYN, NY
Spiller Company:	001
Contact Name:	TOM MARCNEK
Contact Phone:	(212) 580-6763
DEC Memo:	E2MIS NO 155428PLATT FOUND APPROX. 1 GAL. UNKNOWN OIL ON APPROX. 20 GAL. WATER IN MH-5143. SPILL APPEARS TO BE CONTAINED. NO SEWERS OR WATERWAYS APPEAR TO BE AFFECTED. SAMPLE TAKEN; CLEANUP PENDING PCB RESULTS FROM CHEM LAB.Lab Sequence Number: 04-07448-001: TOTAL PCB 1573 ppmJOB WILL BE REMOVED FROM THE 24 HR. CLOCK.UPDATE 18-SEPT-2004 2040HRSFLUSH SUPERVISOR C. FERNANDEZ REPORTS PRELIMINARY CLEANUP IS IN PROGRESS. FOUND A CEMENTED DRAIN, AND ADDED MORE CEMENT. NO RELEASE.9/18/04 = 2145 Hrs = Env Ops Supv C. Fernandez reports that Environmental crew double washed structure using Biogen 760. Astoria tanker removed a total of 250 gallons of liquid from manhole. Found cemented drain and after washing it crew added more cement. One drum of PPE and Setup was brought back to 3 AV yard under One Trip rule. FOD worked the job hot due to tag remaining in place due to structure needing soda blasting and wipe testing.9/21/04 10:30 HRS. -- A. GLODOWSKI OF BROOKLYN ENV OPS REPORTS: TANKER REMOVED 250 GAL OF LIQUID. ENV. OPS. SODA-BLASTED 10 SPOTS. CHEMIST CAME AND TOOK WIPE SAMPLES. TWO BARRELS GENERATED AND WERE PICKED UP BY ASTORIA. TAG LEFT IN PLACE PENDING RESULTS.WIPE RESULTS RECEIVED 9/23/04 - 1408. 04-07545. ALL 10 WIPES CAME BACK < 1.O ug/100cm^2. STRUCTURE IS NOW CLEAN.
Remarks:	TIME CONSTRANTS .. TESTS CAME BACK .. CLEANUP IN PROGRESS

Material:

Site ID:	207255
Operable Unit ID:	889333
Operable Unit:	01
Material ID:	487953
Material Code:	0064A
Material Name:	UNKNOWN MATERIAL
Case No.:	Not reported
Material FA:	Other
Quantity:	1
Units:	Gallons
Recovered:	No
Resource Affected:	Not reported
Oxygenate:	False

Tank Test:

486 **EDR US Hist Cleaners** **1015101602**
856 BELMONT AVE **N/A**
BROOKLYN, NY 11208

EDR Historical Cleaners:

Name:	OUR CHOICE LAUNDROMAT
Year:	2003
Address:	856 BELMONT AVE
Name:	YOUR NEIGHBORHOOD LAUNDROMAT
Year:	2005
Address:	856 BELMONT AVE

---

486 **EDR US Hist Auto Stat** **1015657479**
859 BELMONT AVE **N/A**
BROOKLYN, NY 11208

EDR Historical Auto Stations:

Name:	PITKIN AUTO INC
Year:	2001
Address:	859 BELMONT AVE
Name:	PITKIN AUTO INC
Year:	2002
Address:	859 BELMONT AVE

---

487 **264 VERMONT STREET** **NY Spills** **S103560401**
264 VERMONT STREET **N/A**
BROOKLYN, NY

SPILLS:

Facility ID:	9209031
Facility Type:	ER
DER Facility ID:	262116
Site ID:	325400
DEC Region:	2
Spill Date:	11/4/1992
Spill Number/Closed Date:	9209031 / 3/31/1995
Spill Cause:	Other
Spill Class:	Known release with minimal potential for fire or hazard. DEC Response. Willing Responsible Party. Corrective action taken.
SWIS:	2401
Investigator:	KSTANG
Referred To:	Not reported
Reported to Dept:	11/4/1992
CID:	Not reported
Water Affected:	Not reported
Spill Source:	Commercial/Industrial
Spill Notifier:	Other
Cleanup Ceased:	3/31/1995
Cleanup Meets Std:	True
Last Inspection:	Not reported
Recommended Penalty:	False
UST Trust:	False
Remediation Phase:	0
Date Entered In Computer:	11/5/1992
Spill Record Last Update:	3/31/1995
Spiller Name:	Not reported

264 VERMONT STREET (Continued) **S103560401**

Spiller Company:	Not reported
Spiller Address:	Not reported
Spiller City,St,Zip:	***Update***, ZZ
Spiller Company:	001
Contact Name:	Not reported
Contact Phone:	Not reported
DEC Memo:	Prior to Sept, 2004 data translation this spill Lead_DEC Field was "TANG"
Remarks:	PERY COHEN ASSOCIATES,INC.-CONTAINED ON PAVEMENT IN FRONT OF BLDG-UNK CLEANUP

Material:

Site ID:	325400
Operable Unit ID:	972563
Operable Unit:	01
Material ID:	406099
Material Code:	0066A
Material Name:	UNKNOWN PETROLEUM
Case No.:	Not reported
Material FA:	Petroleum
Quantity:	-1
Units:	Not reported
Recovered:	No
Resource Affected:	Not reported
Oxygenate:	False

Tank Test:

---

488 **EDR US Hist Auto Stat** **1015254115**

1607 E NEW YORK AVE **N/A**
BROOKLYN, NY 11212

EDR Historical Auto Stations:

Name:	RICKYS AUTO REPR
Year:	2001
Address:	1607 E NEW YORK AVE
Name:	RICKYS AUTO REPR
Year:	2002
Address:	1607 E NEW YORK AVE
Name:	RICKYS AUTO REPAIR
Year:	2003
Address:	1607 E NEW YORK AVE
Name:	RICKYS AUTO REPR
Year:	2004
Address:	1607 E NEW YORK AVE

489 **RELIABLE ARMATURE** **RCRA-CESQG** **1000245331**
2322 PITKIN AVE **FINDS** **NYD045445889**
BROOKLYN, NY 11207

RCRA-CESQG:

Date form received by agency:	01/01/2007
Facility name:	RELIABLE ARMATURE
Facility address:	2322 PITKIN AVE BROOKLYN, NY 112073820
EPA ID:	NYD045445889
Mailing address:	PITKIN AVE BROOKLYN, NY 11207
Contact:	Not reported
Contact address:	PITKIN AVE BROOKLYN, NY 11207
Contact country:	US
Contact telephone:	Not reported
Contact email:	Not reported
EPA Region:	02
Classification:	Conditionally Exempt Small Quantity Generator
Description:	Handler: generates 100 kg or less of hazardous waste per calendar month, and accumulates 1000 kg or less of hazardous waste at any time; or generates 1 kg or less of acutely hazardous waste per calendar month, and accumulates at any time: 1 kg or less of acutely hazardous waste; or 100 kg or less of any residue or contaminated soil, waste or other debris resulting from the cleanup of a spill, into or on any land or water, of acutely hazardous waste; or generates 100 kg or less of any residue or contaminated soil, waste or other debris resulting from the cleanup of a spill, into or on any land or water, of acutely hazardous waste during any calendar month, and accumulates at any time: 1 kg or less of acutely hazardous waste; or 100 kg or less of any residue or contaminated soil, waste or other debris resulting from the cleanup of a spill, into or on any land or water, of acutely hazardous waste

Owner/Operator Summary:

Owner/operator name:	FRANK CATALER
Owner/operator address:	NOT REQUIRED NOT REQUIRED, WY 99999
Owner/operator country:	US
Owner/operator telephone:	(212) 555-1212
Legal status:	Private
Owner/Operator Type:	Owner
Owner/Op start date:	Not reported
Owner/Op end date:	Not reported

Owner/operator name:	FRANK CATALER
Owner/operator address:	NOT REQUIRED NOT REQUIRED, WY 99999
Owner/operator country:	US
Owner/operator telephone:	(212) 555-1212
Legal status:	Private
Owner/Operator Type:	Operator
Owner/Op start date:	Not reported
Owner/Op end date:	Not reported

Handler Activities Summary:
U.S. importer of hazardous waste: No

RELIABLE ARMATURE (Continued) **1000245331**

Mixed waste (haz. and radioactive):	No
Recycler of hazardous waste:	No
Transporter of hazardous waste:	No
Treater, storer or disposer of HW:	No
Underground injection activity:	No
On-site burner exemption:	No
Furnace exemption:	No
Used oil fuel burner:	No
Used oil processor:	No
User oil refiner:	No
Used oil fuel marketer to burner:	No
Used oil Specification marketer:	No
Used oil transfer facility:	No
Used oil transporter:	No

Historical Generators:

Date form received by agency: 01/01/2006
Site name: RELIABLE ARMATURE
Classification: Conditionally Exempt Small Quantity Generator

Date form received by agency: 07/08/1999
Site name: RELIABLE ARMATURE
Classification: Not a generator, verified

Date form received by agency: 02/12/1987
Site name: RELIABLE ARMATURE
Classification: Small Quantity Generator

Hazardous Waste Summary:

Waste code: D000
Waste name: Not Defined

Waste code: D001
Waste name: IGNITABLE HAZARDOUS WASTES ARE THOSE WASTES WHICH HAVE A FLASHPOINT OF LESS THAN 140 DEGREES FAHRENHEIT AS DETERMINED BY A PENSKY-MARTENS CLOSED CUP FLASH POINT TESTER. ANOTHER METHOD OF DETERMINING THE FLASH POINT OF A WASTE IS TO REVIEW THE MATERIAL SAFETY DATA SHEET, WHICH CAN BE OBTAINED FROM THE MANUFACTURER OR DISTRIBUTOR OF THE MATERIAL. LACQUER THINNER IS AN EXAMPLE OF A COMMONLY USED SOLVENT WHICH WOULD BE CONSIDERED AS IGNITABLE HAZARDOUS WASTE.

Violation Status: No violations found

FINDS:

Registry ID: 110004355821

Environmental Interest/Information System

RCRAInfo is a national information system that supports the Resource Conservation and Recovery Act (RCRA) program through the tracking of events and activities related to facilities that generate, transport, and treat, store, or dispose of hazardous waste. RCRAInfo allows RCRA program staff to track the notification, permit, compliance, and corrective action activities required under RCRA.

489 **MANHOLE 55254** **NY Spills** **S104879921**
PITKIN AVE & JEROME **N/A**
BROOKLYN, NY

SPILLS:

Facility ID:	0008548
Facility Type:	ER
DER Facility ID:	213398
Site ID:	261301
DEC Region:	2
Spill Date:	10/22/2000
Spill Number/Closed Date:	0008548 / 8/30/2002
Spill Cause:	Unknown
Spill Class:	Known release with minimal potential for fire or hazard. DEC Response. Willing Responsible Party. Corrective action taken.
SWIS:	2401
Investigator:	KMFOLEY
Referred To:	Not reported
Reported to Dept:	10/22/2000
CID:	207
Water Affected:	Not reported
Spill Source:	Unknown
Spill Notifier:	Affected Persons
Cleanup Ceased:	Not reported
Cleanup Meets Std:	False
Last Inspection:	Not reported
Recommended Penalty:	False
UST Trust:	False
Remediation Phase:	0
Date Entered In Computer:	10/22/2000
Spill Record Last Update:	8/30/2002
Spiller Name:	Not reported
Spiller Company:	Not reported
Spiller Address:	Not reported
Spiller City,St,Zip:	***Update***, ZZ
Spiller Company:	001
Contact Name:	JIMMY FOX
Contact Phone:	(212) 580-6763
DEC Memo:	Prior to Sept, 2004 data translation this spill Lead_DEC Field was "FOLEY"Con Ed e2mis #134051 Notes:10-22-00 1gal unknown oil on dirt (no water) in manhole 55254. Does not see joint regulator or sump in hole. Oil filled equipment in hole is 3C cable. Took liquid sample. Will start cleanup as 50-499ppm.10-22-00 Cleanup completed. Oil was from joint on feeder 9B15. Removed 2 barrels solid waste. Drain was cemented. Structure was double washed with slix. No sump.LSN 00-10142 <1ppm PCBUPDATE: 3/5/02 - THIS WAS A BLOWN JOINT ON FEEDER BURNOUT. THE DEFECTIVE JOINT WAS CUT OUT AND REMOVED BY #9 CREW.
Remarks:	cleanup pending labcon ed 134051

Material:

Site ID:	261301
Operable Unit ID:	831002
Operable Unit:	01
Material ID:	546053
Material Code:	0066A
Material Name:	UNKNOWN PETROLEUM
Case No.:	Not reported
Material FA:	Petroleum
Quantity:	1
Units:	Gallons

MANHOLE 55254 (Continued) **S104879921**

Recovered: No
Resource Affected: Not reported
Oxygenate: False

Tank Test:

---

489 **EDR US Hist Auto Stat** **1015347365**
2321 PITKIN AVE **N/A**
BROOKLYN, NY 11207

EDR Historical Auto Stations:
Name: RM AUTO REPAIR
Year: 2003
Address: 2321 PITKIN AVE

---

490 **CON EDISON** **NY MANIFEST** **S117316284**
OPP 196 PENNSYLVANIA AVE **N/A**
BROOKLYN, NY 11207

NY MANIFEST:
EPA ID: NYP004635306
Country: USA

Mailing Info:
Name: CON EDISON
Contact: TOM TEELING
Address: 4 IRVING PLACE 15TH FLOOR
City/State/Zip: NEW YORK, NY 10003
Country: USA
Phone: Not reported

Manifest:

Document ID: Not reported
Manifest Status: Not reported
Trans1 State ID: NJD003812047
Trans2 State ID: Not reported
Generator Ship Date: 08/21/2014
Trans1 Recv Date: 08/21/2014
Trans2 Recv Date: Not reported
TSD Site Recv Date: 08/21/2014
Part A Recv Date: Not reported
Part B Recv Date: Not reported
Generator EPA ID: NYP004635306
Trans1 EPA ID: Not reported
Trans2 EPA ID: Not reported
TSDF ID: NJD991291105
Waste Code: Not reported
Quantity: 500
Units: G - Gallons (liquids only)* (8.3 pounds)
Number of Containers: 1
Container Type: TT - Cargo tank, tank trucks
Handling Method: T Chemical, physical, or biological treatment.
Specific Gravity: 1
Year: 2014

CON EDISON (Continued) **S117316284**

Manifest Tracking Num:	002616445GBF
Import Ind:	N
Export Ind:	N
Discr Quantity Ind:	N
Discr Type Ind:	N
Discr Residue Ind:	N
Discr Partial Reject Ind:	N
Discr Full Reject Ind:	N
Manifest Ref Num:	Not reported
Alt Fac RCRA Id:	Not reported
Alt Fac Sign Date:	Not reported
Mgmt Method Type Code:	H110

---

490 **EDR US Hist Cleaners** **1015011150**

196 PENNSYLVANIA AVE **N/A**
BROOKLYN, NY 11207

EDR Historical Cleaners:

Name:	CLEAN LAUNDRY INC
Year:	2007
Address:	196 PENNSYLVANIA AVE

---

490 **CFI STATION #70227** **NY LTANKS** **S110045410**

189 PENNSYLVANIA AVE **N/A**
BROOKLYN, NY

LTANKS:

Site ID:	420161
Spill Number/Closed Date:	0907625 / Not Reported
Spill Date:	10/7/2009
Spill Cause:	Tank Test Failure
Spill Source:	Gasoline Station or other PBS Facility
Spill Class:	Known release with minimal potential for fire or hazard. DEC Response. Willing Responsible Party. Corrective action taken.
Cleanup Ceased:	Not reported
Cleanup Meets Standard:	False
SWIS:	2401
Investigator:	AXDORONO
Referred To:	DATA IS DUE
Reported to Dept:	10/7/2009
CID:	Not reported
Water Affected:	Not reported
Spill Notifier:	Other
Last Inspection:	Not reported
Recommended Penalty:	False
UST Involvement:	False
Remediation Phase:	1
Date Entered In Computer:	10/7/2009
Spill Record Last Update:	11/5/2013
Spiller Name:	Not reported
Spiller Company:	GULF
Spiller Address:	Not reported
Spiller City,St,Zip:	NY
Spiller County:	999
Spiller Contact:	MELISA GLIDDEN
Spiller Phone:	Not reported

CFI STATION #70227 (Continued) **S110045410**

Spiller Extention: Not reported
DEC Region: 2
DER Facility ID: 369183
DEC Memo: 10/27/11 - Austin - Transferring this case from Ahmed to Ketani - end07/11/13 - Case is transferred from Ketani (Section C) to Brevdo (Section B) as per DER Region 2 decision. V. Brevdo07/17/2013: This spill case was transferred to A. Doronova. - ADPut site priority as P0. ADLooked in the ACRIS database for the property ownership. According to ACRIS, this site belongs to CUmberland Farms, Inc. Sent the following e-mail to Chris Johnson of CFI:"Dear Mr. Johnson: The NYSDEC has in its files open spill cases for the following properties: 1. NYSDEC Spill No. 0907625, Station #70227, 189 Pennsylvania Avenue, Brooklyn;2. NYSDEC Spill No. 0905291, 90-02 Metropolitan Avenue, Queens;3. NYSDEC Spill No. 0904510, 15411 Horace Harding Boulevard, Flushing;4. NYSDEC Spill No. 0901625, Station #70220, 6743 Fourth Avenue, Brooklyn;5. NYSDEC Spill No. 0901547, Station #70216, 3602 Snyder Avenue, Brooklyn. These spill cases were transferred to me. According to ACRIS database these properties belong to CFI, Inc. Please confirm the ownership of these sites by CFI, Inc., and if this is the case, please provide DEC with all information related to remediation and cleanup activities for these sites. Feel free to contact me if you have any questions. Thank you. Sincerely, Ainura Doronova"AD07/18/2013: Received the following e-mail from C. Johnson of CFI:"Good morning,Bill Simmons of ECS will also be the consultant for these spills. We are working to gather information for these sites too.Thank you,Chris Christopher JohnsonSenior Project ManagerOffice of the General CounselEnvironmental Affairs"Changed spill name to Cumberland Farms - CFI. AD11/05/2013: Sent the following e-mail to Mr. Johnson of CFI:"Dear Mr. Johnson: I am awaiting for the information regarding the following CFI sites: 1. NYSDEC Spill #1009352, CFI # 70223, 1938 Coney Island Avenue, Brooklyn; 2. NYSDEC Spill #0809132, CFI # 70224, 3031 Coney Island Avenue, Brooklyn; 3. NYSDEC Spill #0703743, 2338 31st Street, Astoria; 4. NYSDEC Spill #0702193, 115-05 Beach Channel Drive, Rockaway Park; 5. NYSDEC Spill #0701807, CFI #70225, 8779 Bay Parkway, Brooklyn; 6. NYSDEC Spill #9505634, 29-16 Francis Lewis Boulevard, Flushing.7. NYSDEC Spill No. 0907625, Station #70227, 189 Pennsylvania Avenue, Brooklyn;8. NYSDEC Spill No. 0905291, 90-02 Metropolitan Avenue, Queens;9. NYSDEC Spill No. 0904510, 15411 Horace Harding Boulevard, Flushing;10. NYSDEC Spill No. 0901625, Station #70220, 6743 Fourth Avenue, Brooklyn;11. NYSDEC Spill No. 0901547, Station #70216, 3602 Snyder Avenue, Brooklyn.Any information regarding performed investigation and remediation actions related to these open spill cases, should be compiled into a summary report with conclusions and recommendations for further actions and submitted to the Department in a timely manner. If there is no such information, an investigation work plan should be submitted to DEC for its review and approval.Please feel free to contact me with your questions or comments. Sincerely,Ainura Doronova"AD
Remarks: Not reported

Material:
Site ID: 420161
Operable Unit ID: 1176145
Operable Unit: 01
Material ID: 2168805
Material Code: 0009

CFI STATION #70227 (Continued) **S110045410**

Material Name: Gasoline
Case No.: Not reported
Material FA: Petroleum
Quantity: Not reported
Units: Gallons
Recovered: Not reported
Resource Affected: Not reported
Oxygenate: False

Tank Test:

---

490 **MANHOLE 67334** **NY Spills** **S107787995**
GLEN MORE AVE & PENNSYLVANIA AVE **N/A**
BROOKLYN, NY

SPILLS:
Facility ID: 0601441
Facility Type: ER
DER Facility ID: 313866
Site ID: 363674
DEC Region: 2
Spill Date: 5/9/2006
Spill Number/Closed Date: 0601441 / 6/14/2006
Spill Cause: Unknown
Spill Class: Known release with minimal potential for fire or hazard. DEC Response. Willing Responsible Party. Corrective action taken.
SWIS: 2401
Investigator: GDBREEN
Referred To: Not reported
Reported to Dept: 5/9/2006
CID: 27
Water Affected: Not reported
Spill Source: Unknown
Spill Notifier: Other
Cleanup Ceased: Not reported
Cleanup Meets Std: False
Last Inspection: Not reported
Recommended Penalty: False
UST Trust: False
Remediation Phase: 0
Date Entered In Computer: 5/9/2006
Spill Record Last Update: 7/17/2006
Spiller Name: Not reported
Spiller Company: Not reported
Spiller Address: Not reported
Spiller City,St,Zip: Not reported
Spiller Company: Not reported
Contact Name: Not reported
Contact Phone: Not reported
DEC Memo: 06/14/06 - See e-docs for Con Ed report detailing cleanup and closure.164153. see eDocs.
Remarks: 1 pint of unk oil in 15 gallons of water. Spill is 123 feet east of Penn Ave. No to the 5 questions. 164153.

Material:
Site ID: 363674
Operable Unit ID: 1121723

MANHOLE 67334 (Continued) **S107787995**

Operable Unit:	01
Material ID:	2111223
Material Code:	0066A
Material Name:	UNKNOWN PETROLEUM
Case No.:	Not reported
Material FA:	Petroleum
Quantity:	1
Units:	Gallons
Recovered:	No
Resource Affected:	Not reported
Oxygenate:	False

Tank Test:

---

490 **EDR US Hist Auto Stat** **1015285649**
186 PENNSYLVANIA AVE **N/A**
BROOKLYN, NY 11207

EDR Historical Auto Stations:

Name:	AUTO GLASS WORLD
Year:	2001
Address:	186 PENNSYLVANIA AVE
Name:	AUTO GLASS WORLD
Year:	2002
Address:	186 PENNSYLVANIA AVE
Name:	AROUND CORNER REPAIRS
Year:	2007
Address:	186 PENNSYLVANIA AVE
Name:	AROUND CORNER REPAIRS
Year:	2008
Address:	186 PENNSYLVANIA AVE
Name:	AROUND CORNER REPAIRS
Year:	2009
Address:	186 PENNSYLVANIA AVE

---

491 **CON EDISON** **NY MANIFEST** **S117066690**
496 LINWOOD ST **N/A**
BROOKLYN, NY 11201

NY MANIFEST:

EPA ID:	NYP004593711
Country:	USA

Mailing Info:

Name:	CON EDISON
Contact:	CON EDISON
Address:	4 IRVING PL
Address 2:	15TH FL
City/State/Zip:	NEW YORK, NY 10003
Country:	USA
Phone:	Not reported

CON EDISON (Continued) **S117066690**

Manifest:

Document ID:	Not reported
Manifest Status:	Not reported
Trans1 State ID:	NJD003812047
Trans2 State ID:	Not reported
Generator Ship Date:	07/11/2014
Trans1 Recv Date:	07/11/2014
Trans2 Recv Date:	Not reported
TSD Site Recv Date:	07/15/2014
Part A Recv Date:	Not reported
Part B Recv Date:	Not reported
Generator EPA ID:	NYP004593711
Trans1 EPA ID:	Not reported
Trans2 EPA ID:	Not reported
TSDF ID:	NJD991291105
Waste Code:	Not reported
Quantity:	40
Units:	G - Gallons (liquids only)* (8.3 pounds)
Number of Containers:	1
Container Type:	TT - Cargo tank, tank trucks
Handling Method:	T Chemical, physical, or biological treatment.
Specific Gravity:	1
Year:	2014
Manifest Tracking Num:	002504099GBF
Import Ind:	N
Export Ind:	N
Discr Quantity Ind:	N
Discr Type Ind:	N
Discr Residue Ind:	N
Discr Partial Reject Ind:	N
Discr Full Reject Ind:	N
Manifest Ref Num:	Not reported
Alt Fac RCRA Id:	Not reported
Alt Fac Sign Date:	Not reported
Mgmt Method Type Code:	H110

---

492 **CON EDISON MANHOLE 67334** **RCRA NonGen / NLR** **1010327650**
GLENMORE AVE **NYP004147997**
BROOKLYN, NY 11201

RCRA NonGen / NLR:

Date form received by agency:	04/11/2007
Facility name:	CON EDISON MANHOLE 67334
Facility address:	GLENMORE AVE OPP 402 BROOKLYN, NY 11201
EPA ID:	NYP004147997
Mailing address:	4 IRVING PL, RM 828 NEW YORK, NY 10003
Contact:	DANIEL PONTECORVO
Contact address:	4 IRVING PL, RM 828 NEW YORK, NY 10003
Contact country:	US
Contact telephone:	(212) 580-8383
Contact email:	Not reported
EPA Region:	02

CON EDISON MANHOLE 67334 (Continued) **1010327650**

Classification: Non-Generator
Description: Handler: Non-Generators do not presently generate hazardous waste

Handler Activities Summary:
U.S. importer of hazardous waste: No
Mixed waste (haz. and radioactive): No
Recycler of hazardous waste: No
Transporter of hazardous waste: No
Treater, storer or disposer of HW: No
Underground injection activity: No
On-site burner exemption: No
Furnace exemption: No
Used oil fuel burner: No
Used oil processor: No
User oil refiner: No
Used oil fuel marketer to burner: No
Used oil Specification marketer: No
Used oil transfer facility: No
Used oil transporter: No

Historical Generators:
Date form received by agency: 04/10/2007
Site name: CON EDISON
Classification: Not a generator, verified

Date form received by agency: 04/09/2007
Site name: CON EDISON
Classification: Unverified

Violation Status: No violations found

---

492 **CON EDISON MANHOLE 67334** **FINDS** **1010439165**
GLENMORE AVE **N/A**
BROOKLYN, NY 11201

FINDS:

Registry ID: 110031375517

Environmental Interest/Information System
RCRAInfo is a national information system that supports the Resource Conservation and Recovery Act (RCRA) program through the tracking of events and activities related to facilities that generate, transport, and treat, store, or dispose of hazardous waste. RCRAInfo allows RCRA program staff to track the notification, permit, compliance, and corrective action activities required under RCRA.

493 **CONSOLIDATED EDISON** **NY MANIFEST** **1009241813**
POWELL & LIBERTY AVE MH05142 **N/A**
BROOKLYN, NY 11201

NY MANIFEST:
EPA ID: NYP004103420
Country: USA

Mailing Info:
Name: CONSOLIDATED EDISON
Contact: FRANKLIN MURRAY
Address: 4 IRVING PLACE RM 828
City/State/Zip: NEW YORK, NY 10003
Country: USA
Phone: 212-460-2808

Manifest:

Document ID: NYE0460917
Manifest Status: Not reported
Trans1 State ID: SM1708
Trans2 State ID: Not reported
Generator Ship Date: 10/10/2002
Trans1 Recv Date: 10/10/2002
Trans2 Recv Date: Not reported
TSD Site Recv Date: 10/11/2002
Part A Recv Date: Not reported
Part B Recv Date: Not reported
Generator EPA ID: NYP004103420
Trans1 EPA ID: NYD006982359
Trans2 EPA ID: Not reported
TSDF ID: NYD980593636
Waste Code: B002 - PETROLEUM OIL WITH 50 BUT < 500 PPM PCB
Quantity: 01327
Units: K - Kilograms (2.2 pounds)
Number of Containers: 001
Container Type: TT - Cargo tank, tank trucks
Handling Method: T Chemical, physical, or biological treatment.
Specific Gravity: 01.00
Year: 2002

Document ID: NYE0513315
Manifest Status: Not reported
Trans1 State ID: 31877AJ
Trans2 State ID: Not reported
Generator Ship Date: 10/09/2002
Trans1 Recv Date: 10/09/2002
Trans2 Recv Date: Not reported
TSD Site Recv Date: 10/10/2002
Part A Recv Date: Not reported
Part B Recv Date: Not reported
Generator EPA ID: NYP004103420
Trans1 EPA ID: NYD006982359
Trans2 EPA ID: Not reported
TSDF ID: NYD980593636
Waste Code: B002 - PETROLEUM OIL WITH 50 BUT < 500 PPM PCB
Quantity: 00273
Units: K - Kilograms (2.2 pounds)

CONSOLIDATED EDISON (Continued) **1009241813**

Number of Containers:	001
Container Type:	TT - Cargo tank, tank trucks
Handling Method:	T Chemical, physical, or biological treatment.
Specific Gravity:	01.00
Year:	2002

Document ID:	NYE0499239
Manifest Status:	Not reported
Trans1 State ID:	28190AV
Trans2 State ID:	Not reported
Generator Ship Date:	10/10/2002
Trans1 Recv Date:	10/10/2002
Trans2 Recv Date:	Not reported
TSD Site Recv Date:	10/15/2002
Part A Recv Date:	Not reported
Part B Recv Date:	Not reported
Generator EPA ID:	NYP004103420
Trans1 EPA ID:	NYD006982359
Trans2 EPA ID:	Not reported
TSDF ID:	NYD077444263
Waste Code:	B007 - OTHER MISCELLANEOUS PCB WASTES
Quantity:	00268
Units:	K - Kilograms (2.2 pounds)
Number of Containers:	004
Container Type:	DM - Metal drums, barrels
Handling Method:	L Landfill.
Specific Gravity:	01.00
Waste Code:	B007 - OTHER MISCELLANEOUS PCB WASTES
Quantity:	00071
Units:	K - Kilograms (2.2 pounds)
Number of Containers:	001
Container Type:	DM - Metal drums, barrels
Handling Method:	L Landfill.
Specific Gravity:	01.00
Year:	2002

---

493 **CON EDISON MANHOLE 5143** **RCRA NonGen / NLR** **1010326780**
LIBERTY AVE & POWELL ST **NYP004143012**
BROOKLYN, NY 11201

RCRA NonGen / NLR:

Date form received by agency:	11/17/2006
Facility name:	CON EDISON MANHOLE 5143
Facility address:	LIBERTY AVE & POWELL ST S OF & 95 FT E OF POWELL BROOKLYN, NY 11201
EPA ID:	NYP004143012
Mailing address:	4 IRVING PL, RM 828 NEW YORK, NY 10003
Contact:	DANIEL PONTECORVO
Contact address:	4 IRVING PL, RM 828 NEW YORK, NY 10003
Contact country:	US
Contact telephone:	(212) 580-8383
Contact email:	Not reported
EPA Region:	02
Classification:	Non-Generator

CON EDISON MANHOLE 5143 (Continued) **1010326780**

Description: Handler: Non-Generators do not presently generate hazardous waste

Handler Activities Summary:
U.S. importer of hazardous waste: No
Mixed waste (haz. and radioactive): No
Recycler of hazardous waste: No
Transporter of hazardous waste: No
Treater, storer or disposer of HW: No
Underground injection activity: No
On-site burner exemption: No
Furnace exemption: No
Used oil fuel burner: No
Used oil processor: No
User oil refiner: No
Used oil fuel marketer to burner: No
Used oil Specification marketer: No
Used oil transfer facility: No
Used oil transporter: No

Historical Generators:
Date form received by agency: 11/16/2006
Site name: CON EDISON
Classification: Not a generator, verified

Date form received by agency: 11/15/2006
Site name: CON EDISON
Classification: Unverified

Violation Status: No violations found

---

493 **CON EDISON MANHOLE 5143** **RCRA NonGen / NLR** **1010326170**
LIBERTY AVE & POWELL ST **NY MANIFEST** **NYP004139515**
BROOKLYN, NY 11201

RCRA NonGen / NLR:
Date form received by agency: 07/07/2006
Facility name: CON EDISON MANHOLE 5143
Facility address: LIBERTY AVE & POWELL ST
S OF & E OF POWELL ST
BROOKLYN, NY 11201
EPA ID: NYP004139515
Mailing address: 4 IRVING PL, RM 828
NEW YORK, NY 10003
Contact: ANTONIO DELGADO
Contact address: 4 IRVING PL, RM 828
NEW YORK, NY 10003
Contact country: US
Contact telephone: (718) 204-4201
Contact email: Not reported
EPA Region: 02
Classification: Non-Generator
Description: Handler: Non-Generators do not presently generate hazardous waste

Handler Activities Summary:
U.S. importer of hazardous waste: No
Mixed waste (haz. and radioactive): No
Recycler of hazardous waste: No

CON EDISON MANHOLE 5143 (Continued) **1010326170**

Transporter of hazardous waste:	No
Treater, storer or disposer of HW:	No
Underground injection activity:	No
On-site burner exemption:	No
Furnace exemption:	No
Used oil fuel burner:	No
Used oil processor:	No
User oil refiner:	No
Used oil fuel marketer to burner:	No
Used oil Specification marketer:	No
Used oil transfer facility:	No
Used oil transporter:	No

Historical Generators:

Date form received by agency:	07/06/2006
Site name:	CON EDISON
Classification:	Not a generator, verified
Date form received by agency:	07/05/2006
Site name:	CON EDISON
Classification:	Unverified
Violation Status:	No violations found

NY MANIFEST:

EPA ID:	NYP004139515
Country:	USA

Mailing Info:

Name:	CONSOLIDATED EDISON
Contact:	FRANKLIN MURRAY
Address:	4 IRVING PLACE RM 828
City/State/Zip:	NEW YORK, NY 10003
Country:	USA
Phone:	212-460-2808

Manifest:

Document ID:	NYE1605771
Manifest Status:	Not reported
Trans1 State ID:	NYD006982359
Trans2 State ID:	Not reported
Generator Ship Date:	01/24/2006
Trans1 Recv Date:	01/24/2006
Trans2 Recv Date:	Not reported
TSD Site Recv Date:	01/25/2006
Part A Recv Date:	Not reported
Part B Recv Date:	Not reported
Generator EPA ID:	NYP004139515
Trans1 EPA ID:	18887JU
Trans2 EPA ID:	Not reported
TSDF ID:	NYD077444263
Waste Code:	B007 - OTHER MISCELLANEOUS PCB WASTES
Quantity:	00050
Units:	K - Kilograms (2.2 pounds)
Number of Containers:	001
Container Type:	DM - Metal drums, barrels

CON EDISON MANHOLE 5143 (Continued) **1010326170**

Handling Method: B Incineration, heat recovery, burning.
Specific Gravity: 01.00
Year: 2006

---

493 **MANHOLE 5143** **NY Spills** **S108057664**
LIBERTY AVENUE & POWELL STREET **N/A**
BROOKLYN, NY

SPILLS:
Facility ID: 0603155
Facility Type: ER
DER Facility ID: 315926
Site ID: 365815
DEC Region: 2
Spill Date: 6/21/2006
Spill Number/Closed Date: 0603155 / 2/16/2007
Spill Cause: Unknown
Spill Class: Known release with minimal potential for fire or hazard. DEC Response. Willing Responsible Party. Corrective action taken.
SWIS: 2401
Investigator: GDBREEN
Referred To: Not reported
Reported to Dept: 6/22/2006
CID: 77
Water Affected: Not reported
Spill Source: Unknown
Spill Notifier: Other
Cleanup Ceased: Not reported
Cleanup Meets Std: False
Last Inspection: Not reported
Recommended Penalty: False
UST Trust: False
Remediation Phase: 0
Date Entered In Computer: 6/22/2006
Spill Record Last Update: 2/16/2007
Spiller Name: Not reported
Spiller Company: Not reported
Spiller Address: Not reported
Spiller City,St,Zip: Not reported
Spiller Company: Not reported
Contact Name: ERT DESK'
Contact Phone: (212) 580-8383
DEC Memo: 02/16/07 - See e-docs for Con Ed report detailing cleanup and closure.200737. see eDocs.
Remarks: 1/2 GAL OF UNKN OIL ON 50 GALS. LAB RESULT CAN BACK OVER 500 PPM, REPORTABLE SPILL. CON ED REF 200737. NO TO 5 QUESTIONS.

Material:
Site ID: 365815
Operable Unit ID: 1123789
Operable Unit: 01
Material ID: 2113266
Material Code: 0064A
Material Name: UNKNOWN MATERIAL
Case No.: Not reported
Material FA: Other
Quantity: 0
Units: Gallons

MANHOLE 5143 (Continued) **S108057664**

Recovered: No
Resource Affected: Not reported
Oxygenate: False

Tank Test:

---

493 **MH 5142** **NY Spills** **S106008193**
LIBERTY AV/POWELL ST **N/A**
BROOKLYN, NY

SPILLS:
Facility ID: 0207073
Facility Type: ER
DER Facility ID: 126063
Site ID: 148091
DEC Region: 2
Spill Date: 10/8/2002
Spill Number/Closed Date: 0207073 / 1/23/2003
Spill Cause: Unknown
Spill Class: Known release with minimal potential for fire or hazard. DEC Response. Willing Responsible Party. Corrective action taken.
SWIS: 2401
Investigator: KMFOLEY
Referred To: Not reported
Reported to Dept: 10/8/2002
CID: 270
Water Affected: Not reported
Spill Source: Unknown
Spill Notifier: Affected Persons
Cleanup Ceased: Not reported
Cleanup Meets Std: False
Last Inspection: Not reported
Recommended Penalty: False
UST Trust: False
Remediation Phase: 0
Date Entered In Computer: 10/8/2002
Spill Record Last Update: 1/28/2003
Spiller Name: Not reported
Spiller Company: UNKNOWN
Spiller Address: Not reported
Spiller City,St,Zip: NY
Spiller Company: 999
Contact Name: CALLER
Contact Phone: Not reported
DEC Memo: Prior to Sept, 2004 data translation this spill Lead_DEC Field was "FOLEY"Con Ed e2mis #145469:08-OCT-2002 09:40 HRS.UNDER GROUND DEPT. SPLICER L. BILBO EMP# 38673REPORTS: WHILE ON LOCATION FOR INSPECTION WORK FOUND: APPROX. 3 QT'S OF UNKNOWN OIL ON APPROX. 200 GAL'S OF WATER. RESERVOIR TANK IN STRUCTURE. CUT AND UNCAPPED PRIMARY CABLE ALSO VISIBLE IN STRUCTURE. SPILL IS CONTAINED. NO SEWERS OR WATERWAYS APPEAR TO BE AFFECTED. THERE IS NOT NOW NOR WAS THERE PRIOR FIRE INVOLVEMENT .THERE IS NOT NOW NOR WAS THERE PRIOR SMOKE INVOLVEMENT. THERE WERE NO INJURIES RELATED TO THIS INCIDENT. THERE ARE NO INCLEMENT WEATHER CONDITIONS OR HAZARD THAT CONTRIBUTED TO THIS SPILL . NO KNOWN SUMP OR PUMP. NO KNOWN SEWER CONNECTION PRESENT. NO PRIVATE PROPERTY AFFECTED . OWNER OF SUBSTANCES IS UNKNOWN. NO KNOWN

MH 5142 (Continued) **S106008193**

SUBSTANTIAL CRACKS IN STRUCTURE. ENIVIR. TAG# 37349 PLACED. 1 LIQ. SAMPLE TAKEN FROM SPILL & MARKED PRIORITY " E " 24 HR. DEMINIMIS PROGRAM. CHAIN OF CUSTODY# CC-08850. SAMPLE TO BE TAKEN TO ASTORIA CHEM. LAB. CLEANUP PENDING TEST RESULTS.UPDATE - 08-OCT-2002 10:24 HRS. CIG MR. K.MCARDLE NOTIFIED UPDATE @ 2128 HRS 10/8 LAB RESULTS RECEIVED SEQ # 02-09449-001 @ 65 PPM PCB.UPDATE @ 2220 HRS 10/8 EPA #NYP004103420 ISSUED. UPDATE @ 2335 HRS 10/8 REMOVE INCIDENT FROM 24 HOUR PROGRAM DUE TO A LACK OF MAN POWER. CIG P.MCGUIRE NOTIFIED 2338HRS.UPDATE 10/9/02 13:05 HRS. -- J. DEKANCHUK, O.S. BROOKLYN ENV. OPS., REPORTS PARTIAL CLEANUP WAS DONE DUE TO CUT & UNCAPPEDFEEDER CABLES IN HOLE. ENV. OPS. CREW DOUBLE WASHED STRUCTURE WITH BIOGEN 760. ZONE MATERIAL BROUGHT BACK TO 3RD AVEYARD UNDER ONE TRIP RULE. ENV. STOP TAG REMAINS IN PLACE. UPDATE #9 REPORTS H.UDIT BAGGED LEAKY CABLE JOINT & LEFT SAME IN HOLE.CLEANUP CREW TO REMOVE. 3C CABLE , THE LEAD WASPULLED RIGHT OFF UP TO THE DUCT, PAPERS EXPOSED, NEED CABLE TO PULL CABLE OUT.UPDATE 10/10/02 11:00 HRS CABLE REMOVED CABLE TJ 50495UPDATE********** 10-10-02 23:10HRS A. WALKER REPORTS, AT 23:00HRS ENV OPS CREW REMOVED 330 GALLONS OF LIQUID WITHTANKER. FOUR DRUMS OF LEAD SLUDGE SOLID WASTE AND ONE DRUM OF OIL SOAKED ASBESTOS ARCPROOF REMOVED. DRAIN FOUNDSEALED, AND DOUBLE WASHED WITH BULL DOG AND 760. JOB IS 100% COMPLETED. S.PACE 49874.

Remarks: 3 qts on 200 gals water. 145469

Material:

Site ID:	148091
Operable Unit ID:	858806
Operable Unit:	01
Material ID:	517661
Material Code:	0066A
Material Name:	UNKNOWN PETROLEUM
Case No.:	Not reported
Material FA:	Petroleum
Quantity:	1
Units:	Gallons
Recovered:	No
Resource Affected:	Not reported
Oxygenate:	False

Tank Test:

---

493 **CON ED - MH 5143** **RCRA NonGen / NLR** **1007206488**
LIBERTY AVE & POWELL ST **NY MANIFEST** **NYP004010690**
BROOKLYN, NY 11212

RCRA NonGen / NLR:

Date form received by agency:	02/28/1998
Facility name:	CON ED - MH 5143
Facility address:	LIBERTY AVE & POWELL ST BROOKLYN, NY 112120000
EPA ID:	NYP004010690
Mailing address:	CONSOLIDATED EDISON INC 4 IRVING PL RM 300 NEW YORK, NY 100030000
Contact:	ANTHONY DRUMMINGS
Contact address:	CONSOLIDATED EDISON INC NEW YORK, NY 100030000
Contact country:	US

CON ED - MH 5143 (Continued) **1007206488**

Contact telephone: (212) 460-3770
Contact email: Not reported
EPA Region: 02
Classification: Non-Generator
Description: Handler: Non-Generators do not presently generate hazardous waste

Handler Activities Summary:
U.S. importer of hazardous waste: No
Mixed waste (haz. and radioactive): No
Recycler of hazardous waste: No
Transporter of hazardous waste: No
Treater, storer or disposer of HW: No
Underground injection activity: No
On-site burner exemption: No
Furnace exemption: No
Used oil fuel burner: No
Used oil processor: No
User oil refiner: No
Used oil fuel marketer to burner: No
Used oil Specification marketer: No
Used oil transfer facility: No
Used oil transporter: No

Historical Generators:
Date form received by agency: 02/27/1998
Site name: CON ED - MH 5143
Classification: Not a generator, verified

Date form received by agency: 02/26/1998
Site name: CON ED - MH 5143
Classification: Large Quantity Generator

Violation Status: No violations found

NY MANIFEST:
EPA ID: NYP004010690
Country: USA

Mailing Info:
Name: CONSOLIDATED EDISON
Contact: FRANKLIN MURRAY
Address: 4 IRVING PLACE RM 828
City/State/Zip: NEW YORK, NY 10003
Country: USA
Phone: 212-460-2808

Manifest:

Document ID: NYG0904959
Manifest Status: Completed copy
Trans1 State ID: 20856AD
Trans2 State ID: Not reported
Generator Ship Date: 08/28/1997
Trans1 Recv Date: 08/28/1997
Trans2 Recv Date: / /
TSD Site Recv Date: 08/29/1997
Part A Recv Date: 09/12/1997

CON ED - MH 5143 (Continued) **1007206488**

Part B Recv Date: 09/16/1997
Generator EPA ID: NYP004010690
Trans1 EPA ID: NYD006982359
Trans2 EPA ID: Not reported
TSDF ID: NYD980593636
Waste Code: B003 - PETROLEUM OIL WITH 500 PPM OR > PCB
Quantity: 00455
Units: K - Kilograms (2.2 pounds)
Number of Containers: 001
Container Type: TT - Cargo tank, tank trucks
Handling Method: T Chemical, physical, or biological treatment.
Specific Gravity: 100
Year: 1997

Document ID: NYG0903582
Manifest Status: Completed copy
Trans1 State ID: 80336AB
Trans2 State ID: Not reported
Generator Ship Date: 08/28/1997
Trans1 Recv Date: 08/28/1997
Trans2 Recv Date: / /
TSD Site Recv Date: 08/29/1997
Part A Recv Date: 09/12/1997
Part B Recv Date: 09/18/1997
Generator EPA ID: NYP004010690
Trans1 EPA ID: NYD006982359
Trans2 EPA ID: Not reported
TSDF ID: NYD077444263
Waste Code: B007 - OTHER MISCELLANEOUS PCB WASTES
Quantity: 00001
Units: Y - Cubic yards* (.85 tons)
Number of Containers: 004
Container Type: DM - Metal drums, barrels
Handling Method: B Incineration, heat recovery, burning.
Specific Gravity: 100
Year: 1997

Document ID: NYG0905247
Manifest Status: Completed copy
Trans1 State ID: 20854AD
Trans2 State ID: Not reported
Generator Ship Date: 08/28/1997
Trans1 Recv Date: 08/28/1997
Trans2 Recv Date: / /
TSD Site Recv Date: 08/28/1997
Part A Recv Date: 09/12/1997
Part B Recv Date: 09/17/1997
Generator EPA ID: NYP004010690
Trans1 EPA ID: NYD006982359
Trans2 EPA ID: Not reported
TSDF ID: NYD980593636
Waste Code: B003 - PETROLEUM OIL WITH 500 PPM OR > PCB
Quantity: 00341
Units: K - Kilograms (2.2 pounds)
Number of Containers: 001

CON ED - MH 5143 (Continued) **1007206488**

Container Type:	TT - Cargo tank, tank trucks
Handling Method:	T Chemical, physical, or biological treatment.
Specific Gravity:	100
Year:	1997

---

493 **MANHOLE 5143** **NY Spills** **S107522308**
LIBERTY AVE & POWELL ST **N/A**
BROOKLYN, NY

SPILLS:

Facility ID:	0512277
Facility Type:	ER
DER Facility ID:	308491
Site ID:	358482
DEC Region:	2
Spill Date:	1/23/2006
Spill Number/Closed Date:	0512277 / 6/14/2006
Spill Cause:	Unknown
Spill Class:	Known release with minimal potential for fire or hazard. DEC Response. Willing Responsible Party. Corrective action taken.
SWIS:	2401
Investigator:	GDBREEN
Referred To:	Not reported
Reported to Dept:	1/23/2006
CID:	71
Water Affected:	Not reported
Spill Source:	Unknown
Spill Notifier:	Responsible Party
Cleanup Ceased:	Not reported
Cleanup Meets Std:	False
Last Inspection:	Not reported
Recommended Penalty:	False
UST Trust:	False
Remediation Phase:	0
Date Entered In Computer:	1/24/2006
Spill Record Last Update:	7/17/2006
Spiller Name:	ERT DESK
Spiller Company:	CON EDISON
Spiller Address:	4 IRVING PLACE
Spiller City,St,Zip:	NEW YORK, NY 10020
Spiller Company:	001
Contact Name:	ERT DESK’
Contact Phone:	(212) 580-8383
DEC Memo:	06/14/06 - See e-docs for Con Ed report detailing cleanup and closure.162676. 01/23/2006 10:12 HRS. P. SARDONE #75445, SPLICER WITH BROOKLYN UNDERGROUND, REPORTS ON LOCATION TO SERVICE JOINT REGULATORS (ACCT # C-3255) AT 10:00 HRS. AND FOUND APPROX. 5 GAL. UNKNOWN OIL ON APPROX. 50 GAL. WATER IN MH-5143. NO LEAKING EQUIPMENT SEEN IN STRUCTURE. SPILL APPEARS TO BE CONTAINED. NO SEWERS OR WATERWAYS APPEAR TO BE AFFECTED. NO PRIVATE PROPERTY AFFECTED. NO FIRE OR SMOKE INVOLVED. ENV. STOP TAG # 46529 PLACED. LIQUID SAMPLE TAKEN. "E" PRIORITY TURNAROUND. CHAIN OF CUSTODY FORM # EE-02529. SAMPLE WILL BE DELIVERED TO CHEM LAB BY COURIER. CLEANUP PENDING PCB RESULTS. PARKING RESTRICTIONS: N.P. 8AM - 6PM, MON - FRI. -- W. WAINWRIGHT #17344 --23-JAN-2006 2030HRS. Results of Analysis. TOTAL PCB 609 ppmTHIS INCIDENT TO BE TAKEN OFF THE THE 72 HOUR CLOCK , WILL NOT MEET THE TIME CRITERIA.BORCHERDINGC
Remarks:	FLUID FOUND IN MANHOLE. CLEAN UP PENDING. CON ED REF 162676

MANHOLE 5143 (Continued) **S107522308**

Material:

Site ID:	358482
Operable Unit ID:	1115721
Operable Unit:	01
Material ID:	2105825
Material Code:	0541A
Material Name:	DIELECTRIC FLUID
Case No.:	Not reported
Material FA:	Petroleum
Quantity:	5
Units:	Gallons
Recovered:	No
Resource Affected:	Not reported
Oxygenate:	False

Tank Test:

---

493 **CONSOLIDATED EDISON** **NY MANIFEST** **S108650765**
LIBERTY AVE & POWELL ST **N/A**
BROOKLYN, NY 11201

NY MANIFEST:

EPA ID:	NYP004150199
Country:	USA

Mailing Info:

Name:	CONSOLIDATED EDISON
Contact:	FRANKLYN MURRAY
Address:	4 IRVING PLACE RM 828
City/State/Zip:	NEW YORK, NY 10003
Country:	USA
Phone:	212-460-2808

Manifest:

Document ID:	Not reported
Manifest Status:	Not reported
Trans1 State ID:	NYD006982359
Trans2 State ID:	Not reported
Generator Ship Date:	04/27/2007
Trans1 Recv Date:	04/27/2007
Trans2 Recv Date:	Not reported
TSD Site Recv Date:	04/30/2007
Part A Recv Date:	Not reported
Part B Recv Date:	Not reported
Generator EPA ID:	NYP004150199
Trans1 EPA ID:	Not reported
Trans2 EPA ID:	Not reported
TSDF ID:	NYD077444263
Waste Code:	Not reported
Quantity:	50
Units:	K - Kilograms (2.2 pounds)
Number of Containers:	1
Container Type:	DM - Metal drums, barrels
Handling Method:	L Landfill.
Specific Gravity:	1

CONSOLIDATED EDISON (Continued) **S108650765**

Year:	2007
Manifest Tracking Num:	001436047FLE
Import Ind:	N
Export Ind:	N
Discr Quantity Ind:	N
Discr Type Ind:	N
Discr Residue Ind:	N
Discr Partial Reject Ind:	N
Discr Full Reject Ind:	N
Manifest Ref Num:	Not reported
Alt Fac RCRA Id:	Not reported
Alt Fac Sign Date:	Not reported
Mgmt Method Type Code:	H141
EPA ID:	NYP004147526
Country:	USA

Mailing Info:

Name:	CONSOLIDATED EDISON
Contact:	WOO DONG KIM
Address:	4 IRVING PL
City/State/Zip:	NEW YORK, NY 10003
Country:	USA
Phone:	212-460-2808

Manifest:

Document ID:	Not reported
Manifest Status:	Not reported
Trans1 State ID:	NYD006982359
Trans2 State ID:	Not reported
Generator Ship Date:	01/25/2007
Trans1 Recv Date:	01/25/2007
Trans2 Recv Date:	Not reported
TSD Site Recv Date:	01/29/2007
Part A Recv Date:	Not reported
Part B Recv Date:	Not reported
Generator EPA ID:	NYP004147526
Trans1 EPA ID:	Not reported
Trans2 EPA ID:	Not reported
TSDF ID:	NYD077444263
Waste Code:	Not reported
Quantity:	100
Units:	K - Kilograms (2.2 pounds)
Number of Containers:	1
Container Type:	DM - Metal drums, barrels
Handling Method:	L Landfill.
Specific Gravity:	1
Year:	2007
Manifest Tracking Num:	000331309FLE
Import Ind:	N
Export Ind:	N
Discr Quantity Ind:	N
Discr Type Ind:	N
Discr Residue Ind:	N
Discr Partial Reject Ind:	N
Discr Full Reject Ind:	N

CONSOLIDATED EDISON (Continued) **S108650765**

Manifest Ref Num:	Not reported
Alt Fac RCRA Id:	Not reported
Alt Fac Sign Date:	Not reported
Mgmt Method Type Code:	H141

Document ID:	Not reported
Manifest Status:	Not reported
Trans1 State ID:	NYD006982359
Trans2 State ID:	Not reported
Generator Ship Date:	01/11/2007
Trans1 Recv Date:	01/11/2007
Trans2 Recv Date:	Not reported
TSD Site Recv Date:	01/12/2007
Part A Recv Date:	Not reported
Part B Recv Date:	Not reported
Generator EPA ID:	NYP004147526
Trans1 EPA ID:	Not reported
Trans2 EPA ID:	Not reported
TSDF ID:	NYD077444263
Waste Code:	Not reported
Quantity:	50
Units:	K - Kilograms (2.2 pounds)
Number of Containers:	1
Container Type:	DM - Metal drums, barrels
Handling Method:	L Landfill.
Specific Gravity:	1
Year:	2007
Manifest Tracking Num:	000331139FLE
Import Ind:	N
Export Ind:	N
Discr Quantity Ind:	N
Discr Type Ind:	N
Discr Residue Ind:	N
Discr Partial Reject Ind:	N
Discr Full Reject Ind:	N
Manifest Ref Num:	Not reported
Alt Fac RCRA Id:	Not reported
Alt Fac Sign Date:	Not reported
Mgmt Method Type Code:	H141

---

493 **CON EDISON MANHOLE 5142** **RCRA NonGen / NLR** **1010787494**
POWELL ST & LIBERTY AVE **NYP004150199**
BROOKLYN, NY 11201

RCRA NonGen / NLR:

Date form received by agency:	03/15/2008
Facility name:	CON EDISON MANHOLE 5142
Facility address:	POWELL ST & LIBERTY AVE BROOKLYN, NY 11201
EPA ID:	NYP004150199
Mailing address:	4 IRVING PL, RM 828 NEW YORK, NY 10003
Contact:	MICHAEL D'AGOSTINO
Contact address:	4 IRVING PL, RM 828 NEW YORK, NY 10003
Contact country:	US
Contact telephone:	(212) 580-8383

CON EDISON MANHOLE 5142 (Continued) **1010787494**

Contact email: Not reported
EPA Region: 02
Classification: Non-Generator
Description: Handler: Non-Generators do not presently generate hazardous waste

Handler Activities Summary:
U.S. importer of hazardous waste: No
Mixed waste (haz. and radioactive): No
Recycler of hazardous waste: No
Transporter of hazardous waste: No
Treater, storer or disposer of HW: No
Underground injection activity: No
On-site burner exemption: No
Furnace exemption: No
Used oil fuel burner: No
Used oil processor: No
User oil refiner: No
Used oil fuel marketer to burner: No
Used oil Specification marketer: No
Used oil transfer facility: No
Used oil transporter: No

Historical Generators:
Date form received by agency: 03/14/2008
Site name: CON EDISON
Classification: Unverified

Violation Status: No violations found

---

493 **MANHOLE 5142** **NY Spills** **S106699380**
LIBERTY AVE AND POWEL **N/A**
BROOKLYN, NY

SPILLS:
Facility ID: 0406726
Facility Type: ER
DER Facility ID: 117645
Site ID: 137507
DEC Region: 2
Spill Date: 9/17/2004
Spill Number/Closed Date: 0406726 / 11/15/2004
Spill Cause: Unknown
Spill Class: Known release with minimal potential for fire or hazard. DEC Response. Willing Responsible Party. Corrective action taken.
SWIS: 2401
Investigator: SKARAKHA
Referred To: Not reported
Reported to Dept: 9/18/2004
CID: Not reported
Water Affected: MANHOLE
Spill Source: Unknown
Spill Notifier: Responsible Party
Cleanup Ceased: Not reported
Cleanup Meets Std: False
Last Inspection: Not reported
Recommended Penalty: False
UST Trust: False
Remediation Phase: 0

MANHOLE 5142 (Continued) **S106699380**

Date Entered In Computer:	9/18/2004
Spill Record Last Update:	11/15/2004
Spiller Name:	Not reported
Spiller Company:	Not reported
Spiller Address:	Not reported
Spiller City,St,Zip:	***Update***, ZZ
Spiller Company:	001
Contact Name:	TOM MARCNEK
Contact Phone:	(212) 580-6763
DEC Memo:	e2mis no 1554263 gallons unknown oil on 30 gallons water in MH51. No sewers or waterways affected. Sample taken; Clean up pending test results.Lab Sequence Number: 04-07446-001: Aroclor 1248 - 31.7 ppmTANKER TOOK UP OIL & LIQUID, VACTOR TOOK UP DEBRIS, DOUBLE WASHED WITH BIOGEN 760 & BULLDOG. REPAIRS PENDING.UPDATE 19-SEP-2004 1715HRSNO. 9 FORMAN GREG RITCHIE INSPECTED THE STRUCTURE AND DETERMINED THERE WAS NO DEFAULT CONDITION. THERE WAS AN UNCAPPED PIECE OF CABLE WITH NO NEW RELEASE.CABLE WAS CAPPED. FLUSH SUPERVISOR BRIAN BROWN REPORTS ENVIRONMENTAL STOP TAG 26109 WAS REMOVED FROM THE STRUCTURE AND THIS INCIDENT WILL BE CLOSED.
Remarks:	cant consider clean because possible equipment melfunction. working on it now

Material:

Site ID:	137507
Operable Unit ID:	890176
Operable Unit:	01
Material ID:	487952
Material Code:	0064A
Material Name:	UNKNOWN MATERIAL
Case No.:	Not reported
Material FA:	Other
Quantity:	3
Units:	Gallons
Recovered:	No
Resource Affected:	Not reported
Oxygenate:	False

Tank Test:

---

493 **212978; POWELL ST AND LIBERTY AVE** **NY Spills** **S110306456**
POWELL ST AND LIBERTY AVE **N/A**
NEW YORK, NY

SPILLS:

Facility ID:	0814349
Facility Type:	ER
DER Facility ID:	386677
Site ID:	432521
DEC Region:	2
Spill Date:	8/5/2008
Spill Number/Closed Date:	0814349 / 8/28/2008
Spill Cause:	Equipment Failure
Spill Class:	Possible release with minimal potential for fire or hazard or Known release with no damage. DEC Response. Willing Responsible Party. Corrective action taken.
SWIS:	2401
Investigator:	DMPOKRZY

212978; POWELL ST AND LIBERTY AVE (Continued) **S110306456**

Referred To:	Not reported
Reported to Dept:	12/31/2008
CID:	Not reported
Water Affected:	Not reported
Spill Source:	Commercial/Industrial
Spill Notifier:	Responsible Party
Cleanup Ceased:	Not reported
Cleanup Meets Std:	False
Last Inspection:	Not reported
Recommended Penalty:	False
UST Trust:	False
Remediation Phase:	0
Date Entered In Computer:	4/16/2010
Spill Record Last Update:	4/16/2010
Spiller Name:	ERT DESK
Spiller Company:	CON EDISON
Spiller Address:	5030 BROADWAY
Spiller City,St,Zip:	New York, NY
Spiller Company:	001
Contact Name:	ERT DESK
Contact Phone:	(212) 580-8383
DEC Memo:	Not reported
Remarks:	Not reported

Material:

Site ID:	432521
Operable Unit ID:	1183582
Operable Unit:	01
Material ID:	2177770
Material Code:	0066A
Material Name:	UNKNOWN PETROLEUM
Case No.:	Not reported
Material FA:	Petroleum
Quantity:	2
Units:	Gallons
Recovered:	Not reported
Resource Affected:	Not reported
Oxygenate:	False

Tank Test:

---

493 **206663; POWELL ST & LIBERTY AVE** **NY Spills** **S109207947**
POWELL ST & LIBERTY AVE **N/A**
KINGS (County), NY

SPILLS:

Facility ID:	0890113
Facility Type:	ER
DER Facility ID:	348800
Site ID:	399201
DEC Region:	2
Spill Date:	6/26/2007
Spill Number/Closed Date:	0890113 / 7/17/2007
Spill Cause:	Equipment Failure
Spill Class:	Possible release with minimal potential for fire or hazard or Known release with no damage. DEC Response. Willing Responsible Party. Corrective action taken.

206663; POWELL ST & LIBERTY AVE (Continued) **S109207947**

SWIS:	2401
Investigator:	Unassigned
Referred To:	Not reported
Reported to Dept:	8/2/2007
CID:	Not reported
Water Affected:	Not reported
Spill Source:	Commercial/Industrial
Spill Notifier:	Responsible Party
Cleanup Ceased:	Not reported
Cleanup Meets Std:	False
Last Inspection:	Not reported
Recommended Penalty:	False
UST Trust:	False
Remediation Phase:	0
Date Entered In Computer:	6/12/2008
Spill Record Last Update:	6/12/2008
Spiller Name:	ERT DESK
Spiller Company:	CON EDISON
Spiller Address:	5030 BROADWAY
Spiller City,St,Zip:	New York, NY
Spiller Company:	001
Contact Name:	ERT DESK
Contact Phone:	(212) 580-8383
DEC Memo:	Not reported
Remarks:	M-5142 FOUND APPX 1 GALLON OF DIELECTRIC OIL ON 2 GALLONS OF WATER IN STRUCTUREClosed: Agency Approval Not Required

Material:

Site ID:	399201
Operable Unit ID:	1156067
Operable Unit:	01
Material ID:	2146946
Material Code:	0541A
Material Name:	DIELECTRIC FLUID
Case No.:	Not reported
Material FA:	Petroleum
Quantity:	1
Units:	Gallons
Recovered:	Not reported
Resource Affected:	Not reported
Oxygenate:	False

Tank Test:

---

494 **REVEREND BROWN HOUSES -NYCHA** **NY LTANKS S105135290**
1634 SAINT MARKS PLACE **NY Spills N/A**
BROOKLYN, NY

LTANKS:

Site ID:	144327
Spill Number/Closed Date:	0104652 / 9/23/2008
Spill Date:	7/31/2001
Spill Cause:	Tank Test Failure
Spill Source:	Private Dwelling
Spill Class:	Known release that creates potential for fire or hazard. DEC Response. Willing Responsible Party. Corrective action taken.
Cleanup Ceased:	Not reported

REVEREND BROWN HOUSES -NYCHA (Continued) **S105135290**

Cleanup Meets Standard:	False
SWIS:	2401
Investigator:	jkkann
Referred To:	CLOSED PER NYCHA INFO
Reported to Dept:	7/31/2001
CID:	211
Water Affected:	Not reported
Spill Notifier:	Responsible Party
Last Inspection:	Not reported
Recommended Penalty:	False
UST Involvement:	False
Remediation Phase:	0
Date Entered In Computer:	7/31/2001
Spill Record Last Update:	9/23/2008
Spiller Name:	FUEL OIL REM. COORD.
Spiller Company:	NYCHA
Spiller Address:	23-02 49TH AVENUE
Spiller City,St,Zip:	LONG ISLAND CITY, NY 11101-
Spiller County:	001
Spiller Contact:	MARIO MANDELONE
Spiller Phone:	(718) 649-7017
Spiller Extention:	Not reported
DEC Region:	2
DER Facility ID:	219367
DEC Memo:	Prior to Sept, 2004 data translation this spill Lead_DEC Field was "KOLLEENY"This spill was reassigned from DEC Sigona to Kolleeny NYCHA Monitor.11/07/05: This spill transferred from J.Kolleeny to S.Kraszewski.12/27/05: Only tank failure recorded, no other related spills can be found. Passes subsequent tank test in De 2001. Needs a site investigation. - SK01/27/06: This spill transferred from S.Kraszewaski to Q.Abidi.03/31/06: This spill transferred from Q. Abidi to Koon Tang.09/23/08: Documents related to tank tightness testing submitted to the Department. Results indicate that manway gasket nuts and bolts were cause of testing failure, they were replaced and the tank passed testing. Spill closed based on this information. J.kann
Remarks:	Isolate and retest

Material:

Site ID:	144327
Operable Unit ID:	841411
Operable Unit:	01
Material ID:	533134
Material Code:	0001A
Material Name:	#2 Fuel Oil
Case No.:	Not reported
Material FA:	Petroleum
Quantity:	0
Units:	Gallons
Recovered:	No
Resource Affected:	Not reported
Oxygenate:	False

Tank Test:

Site ID:	144327
Spill Tank Test:	1526494

REVEREND BROWN HOUSES -NYCHA (Continued) **S105135290**

Tank Number:	1
Tank Size:	10000
Test Method:	03
Leak Rate:	0
Gross Fail:	Not reported
Modified By:	Spills
Last Modified:	10/1/2004
Test Method:	Horner EZ Check I or II

SPILLS:

Facility ID:	0207612
Facility Type:	ER
DER Facility ID:	219367
Site ID:	269348
DEC Region:	2
Spill Date:	10/23/2002
Spill Number/Closed Date:	0207612 / 10/23/2002
Spill Cause:	Equipment Failure
Spill Class:	Possible release with minimal potential for fire or hazard or Known release with no damage. DEC Response. Willing Responsible Party. Corrective action taken.
SWIS:	2401
Investigator:	JMROMMEL
Referred To:	Not reported
Reported to Dept:	10/23/2002
CID:	204
Water Affected:	Not reported
Spill Source:	Private Dwelling
Spill Notifier:	Local Agency
Cleanup Ceased:	Not reported
Cleanup Meets Std:	False
Last Inspection:	Not reported
Recommended Penalty:	False
UST Trust:	False
Remediation Phase:	0
Date Entered In Computer:	10/23/2002
Spill Record Last Update:	10/24/2002
Spiller Name:	MARIO MANDELONE
Spiller Company:	1634 SAINT MARKS PLACE
Spiller Address:	1634 SAINT MARKS PLACE
Spiller City,St,Zip:	BROOKLYN, NY
Spiller Company:	001
Contact Name:	MARIO MANDELONE
Contact Phone:	(718) 707-7841
DEC Memo:	Prior to Sept, 2004 data translation this spill Lead_DEC Field was "ROMMEL DO"3:45 10/23 Spoke to Mario at NYCHA. Spill has been cleaned. There are two drums on site, one with dryzol and one with wipes. The leaking pump has been taken off-line and isolated. They are not currently using oil. A work order has been issued for the repair of the pump. JMR/do boiler below grade line from pump concrete. No floor Drains, no sump pits.
Remarks:	BROKEN FUEL LINE

Material:

Site ID:	269348
Operable Unit ID:	859210

REVEREND BROWN HOUSES -NYCHA (Continued) **S105135290**

Operable Unit: 01
Material ID: 518188
Material Code: 0001A
Material Name: #2 Fuel Oil
Case No.: Not reported
Material FA: Petroleum
Quantity: 30
Units: Gallons
Recovered: No
Resource Affected: Not reported
Oxygenate: False

Tank Test:

---

494 **NYCHA - REVEREND BROWN HOUSES** **RCRA NonGen / NLR** **1001493631**
1634 ST MARKS AVE **FINDS** **NYR000075226**
BROOKLYN, NY 11233

RCRA NonGen / NLR:
Date form received by agency: 01/01/2007
Facility name: NYCHA - REVEREND BROWN HOUSES
Facility address: 1634 ST MARKS AVE
BROOKLYN, NY 112332516
EPA ID: NYR000075226
Mailing address: BROADWAY
NEW YORK, NY 100072516
Contact: FRANK OCELLO
Contact address: BROADWAY
NEW YORK, NY 100072516
Contact country: US
Contact telephone: (212) 306-3229
Contact email: Not reported
EPA Region: 02
Classification: Non-Generator
Description: Handler: Non-Generators do not presently generate hazardous waste

Owner/Operator Summary:
Owner/operator name: NYCHA
Owner/operator address: 250 BROADWAY
NEW YORK, NY 10007
Owner/operator country: US
Owner/operator telephone: (212) 306-3229
Legal status: Municipal
Owner/Operator Type: Owner
Owner/Op start date: Not reported
Owner/Op end date: Not reported

Owner/operator name: NYCHA
Owner/operator address: 250 BROADWAY
NEW YORK, NY 10007
Owner/operator country: US
Owner/operator telephone: (212) 306-3229
Legal status: Municipal
Owner/Operator Type: Operator
Owner/Op start date: Not reported
Owner/Op end date: Not reported

NYCHA - REVEREND BROWN HOUSES (Continued) **1001493631**

Handler Activities Summary:
U.S. importer of hazardous waste: No
Mixed waste (haz. and radioactive): No
Recycler of hazardous waste: No
Transporter of hazardous waste: No
Treater, storer or disposer of HW: No
Underground injection activity: No
On-site burner exemption: No
Furnace exemption: No
Used oil fuel burner: No
Used oil processor: No
User oil refiner: No
Used oil fuel marketer to burner: No
Used oil Specification marketer: No
Used oil transfer facility: No
Used oil transporter: No

Historical Generators:
Date form received by agency: 01/01/2006
Site name: NYCHA - REVEREND BROWN HOUSES
Classification: Not a generator, verified

Date form received by agency: 08/12/1999
Site name: NYCHA - REVEREND BROWN HOUSES
Classification: Small Quantity Generator

Hazardous Waste Summary:
Waste code: D001
Waste name: IGNITABLE HAZARDOUS WASTES ARE THOSE WASTES WHICH HAVE A FLASHPOINT OF LESS THAN 140 DEGREES FAHRENHEIT AS DETERMINED BY A PENSKY-MARTENS CLOSED CUP FLASH POINT TESTER. ANOTHER METHOD OF DETERMINING THE FLASH POINT OF A WASTE IS TO REVIEW THE MATERIAL SAFETY DATA SHEET, WHICH CAN BE OBTAINED FROM THE MANUFACTURER OR DISTRIBUTOR OF THE MATERIAL. LACQUER THINNER IS AN EXAMPLE OF A COMMONLY USED SOLVENT WHICH WOULD BE CONSIDERED AS IGNITABLE HAZARDOUS WASTE.

Violation Status: No violations found

FINDS:

Registry ID: 110004555516

Environmental Interest/Information System
RCRAInfo is a national information system that supports the Resource Conservation and Recovery Act (RCRA) program through the tracking of events and activities related to facilities that generate, transport, and treat, store, or dispose of hazardous waste. RCRAInfo allows RCRA program staff to track the notification, permit, compliance, and corrective action activities required under RCRA.

494 **REVEREND BROWN HOUSES (MARCUS GARVEY)** **NY UST** **U001840682**
1634 ST. MARKS PLACE **N/A**
BROOKLYN, NY 11212

UST:

Id/Status:	2-474134 / Active
Program Type:	PBS
Region:	STATE
DEC Region:	2
Expiration Date:	03/28/2019
UTM X:	591881.14003999997
UTM Y:	4503008.5427400004
Site Type:	Apartment Building/Office Building

Affiliation Records:

Site Id:	20883
Affiliation Type:	Facility Owner
Company Name:	NYC HOUSING AUTHORITY
Contact Type:	\\
Contact Name:	Not reported
Address1:	23-02 49TH AVENUE
Address2:	Not reported
City:	LONG ISLAND CITY
State:	NY
Zip Code:	11101
Country Code:	001
Phone:	(718) 707-5806
EMail:	Not reported
Fax Number:	Not reported
Modified By:	NRLOMBAR
Date Last Modified:	10/3/2014

Site Id:	20883
Affiliation Type:	Mail Contact
Company Name:	NYC HOUSING AUTHORITY
Contact Type:	Not reported
Contact Name:	FUEL OIL REMEDIATION COORDINATOR
Address1:	23-02 49TH AVENUE
Address2:	TECH SERVS DEPT - 5TH FLOOR
City:	LONG ISLAND CITY
State:	NY
Zip Code:	11101
Country Code:	001
Phone:	(718) 707-5725
EMail:	Y.TKACH@NYCHA.NYC.GOV
Fax Number:	Not reported
Modified By:	NRLOMBAR
Date Last Modified:	12/24/2014

Site Id:	20883
Affiliation Type:	On-Site Operator
Company Name:	REVEREND BROWN HOUSES (MARCUS GARVEY)
Contact Type:	Not reported
Contact Name:	FUEL OIL REMEDIATION UNIT
Address1:	Not reported
Address2:	Not reported
City:	Not reported
State:	NN
Zip Code:	Not reported
Country Code:	001

REVEREND BROWN HOUSES (MARCUS GARVEY) (Continued) **U001840682**

Phone:	(718) 707-5725
EMail:	Not reported
Fax Number:	Not reported
Modified By:	NRLOMBAR
Date Last Modified:	3/6/2014

Site Id:	20883
Affiliation Type:	Emergency Contact
Company Name:	NYC HOUSING AUTHORITY
Contact Type:	Not reported
Contact Name:	EMERGENCY SERVICES DEPARTMENT
Address1:	Not reported
Address2:	Not reported
City:	Not reported
State:	NN
Zip Code:	Not reported
Country Code:	999
Phone:	718-707-5900
EMail:	Not reported
Fax Number:	Not reported
Modified By:	NRLOMBAR
Date Last Modified:	9/16/2008

Tank Info:

Tank Number:	1
Tank ID:	37596
Tank Status:	In Service
Material Name:	In Service
Capacity Gallons:	10000
Install Date:	10/01/1985
Date Tank Closed:	Not reported
Registered:	True
Tank Location:	Underground
Tank Type:	Steel/carbon steel
Material Code:	0001
Common Name of Substance:	#2 Fuel Oil (On-Site Consumption)

Tightness Test Method:	21
Date Test:	09/13/2011
Next Test Date:	09/13/2016
Pipe Model:	Not reported
Modified By:	BKFALVEY
Last Modified:	09/14/2011

Equipment Records:

A00 - Tank Internal Protection - None
D01 - Pipe Type - Steel/Carbon Steel/Iron
G00 - Tank Secondary Containment - None
J02 - Dispenser - Suction Dispenser
C02 - Pipe Location - Underground/On-ground
F00 - Pipe External Protection - None
I04 - Overfill - Product Level Gauge (A/G)
L00 - Piping Leak Detection - None
B00 - Tank External Protection - None
E00 - Piping Secondary Containment - None
H00 - Tank Leak Detection - None

REVEREND BROWN HOUSES (MARCUS GARVEY) (Continued) **U001840682**

K00 - Spill Prevention - None

---

495 **EDR US Hist Auto Stat** **1015261978**

1667 SAINT MARKS AVE **N/A**
BROOKLYN, NY 11233

EDR Historical Auto Stations:

Name:	LANGLAISE AUTOMOTIVE
Year:	2000
Address:	1667 SAINT MARKS AVE
Name:	LANGLAISE AUTOMOTIVE
Year:	2010
Address:	1667 SAINT MARKS AVE
Name:	LANGLAISE AUTOMOTIVE
Year:	2011
Address:	1667 SAINT MARKS AVE
Name:	LANGLAISE AUTOMOTIVE
Year:	2012
Address:	1667 SAINT MARKS AVE

---

496 **CON EDISON** **NY MANIFEST** **S117066429**
408 ELTON ST **N/A**
BROOKLYN, NY 11201

NY MANIFEST:

EPA ID:	NYP004590794
Country:	USA

Mailing Info:

Name:	CON EDISON
Contact:	CON EDISON
Address:	4 IRVING PL
Address 2:	15TH FL
City/State/Zip:	NEW YORK, NY 10003
Country:	USA
Phone:	Not reported

Manifest:

Document ID:	Not reported
Manifest Status:	Not reported
Trans1 State ID:	NJD003812047
Trans2 State ID:	Not reported
Generator Ship Date:	07/11/2014
Trans1 Recv Date:	07/11/2014
Trans2 Recv Date:	Not reported
TSD Site Recv Date:	07/15/2014
Part A Recv Date:	Not reported
Part B Recv Date:	Not reported
Generator EPA ID:	NYP004590794
Trans1 EPA ID:	Not reported
Trans2 EPA ID:	Not reported
TSDF ID:	NJD991291105

CON EDISON (Continued) **S117066429**

Waste Code:	Not reported
Quantity:	40
Units:	G - Gallons (liquids only)* (8.3 pounds)
Number of Containers:	1
Container Type:	TT - Cargo tank, tank trucks
Handling Method:	T Chemical, physical, or biological treatment.
Specific Gravity:	1
Year:	2014
Manifest Tracking Num:	002504100GBF
Import Ind:	N
Export Ind:	N
Discr Quantity Ind:	N
Discr Type Ind:	N
Discr Residue Ind:	N
Discr Partial Reject Ind:	N
Discr Full Reject Ind:	N
Manifest Ref Num:	Not reported
Alt Fac RCRA Id:	Not reported
Alt Fac Sign Date:	Not reported
Mgmt Method Type Code:	H110

---

497 **VACANT LOT** **NY Spills** **S108057487**
2300 PITKIN AVE **N/A**
BROOKLYN, NY

SPILLS:

Facility ID:	0602924
Facility Type:	ER
DER Facility ID:	315647
Site ID:	365514
DEC Region:	2
Spill Date:	6/15/2006
Spill Number/Closed Date:	0602924 / 7/18/2006
Spill Cause:	Other
Spill Class:	Known release with minimal potential for fire or hazard. DEC Response. Willing Responsible Party. Corrective action taken.
SWIS:	2401
Investigator:	HRPATEL
Referred To:	Not reported
Reported to Dept:	6/15/2006
CID:	406
Water Affected:	Not reported
Spill Source:	Gasoline Station or other PBS Facility
Spill Notifier:	Other
Cleanup Ceased:	Not reported
Cleanup Meets Std:	False
Last Inspection:	Not reported
Recommended Penalty:	False
UST Trust:	False
Remediation Phase:	0
Date Entered In Computer:	6/15/2006
Spill Record Last Update:	7/21/2006
Spiller Name:	UNKNOWN NAME
Spiller Company:	UNKNOWN]
Spiller Address:	Not reported
Spiller City,St,Zip:	ZZ
Spiller Company:	001
Contact Name:	MATT BOECKEL

VACANT LOT (Continued) **S108057487**

Contact Phone: (631) 234-4280
DEC Memo: 06/16/06-Hiralkumar Patel. Left message for matt.06/19/06-Hiralkumar Patel. Left message for matt.from property shark, owner of property is:Talassazan, Abraham401 Barbey StBrooklyn NY 11207-3703received call from John Schretzmayu from Associated Environmental. they have submitted samples to lab for analysis and will get results probably by end of this week. Matt is currently on vacation and will be back on Mon. June 26, 2006. once they have lab results, will forward to the Department.06/20/06-Hiralkumar Patel. Received message from Matt. he is on vacation. he has took samples and will send results once he has it.07/13/06-Hiralkumar Patel. Received tank closure report from Matt. abstract:- removed two 550 gal USTs, one single piston underground hydraulic lift and repair bay area- groundwater was not encountered during tank closure activities- tanks were filled with gasoline contaminated water at time of removal- total of approx. 1100 gal of gasoline contaminated water removed from tanks- no evidence of detterioration such as holes or pitting noted in any of the USTs.- no evidence of contamination noted in soil surrounding the two USTs.- there were suspect petroleum odors noted in teh soil below hydraulic lift as well as repair bay area.- approx. 15 cubic yards of contaminated soil had been excavated- no VOCs found in any samples- little high SVOCs found in samples from Tank no. 1 area.- site is to be excavated as part of redevelopment activities, any residual contamination would most likely be removed during the excavation of the basement for new building.report doesn't include waste disposal manifest as contaminated soil removed on 07/11/06 after this report made.spoke with Matt. soil samples were taken at about 15 ft depth (10 ft in tank area). he will send disposal manifestts as he gets it. asked Matt for owner's contact information as site has little high SVOCs and site will be redeveloped. the department requires to install vapor barrier during redevelopment and owner/consultant has to submit letter about installation of vapor barrier before this case could be closed.SEE E-DOCS.07/14/06-Hiralkumar Patel. recieved call from Frank Tehrani (Ph.: 917-406-0073, FAX: 516-482-2269), owner of property. he will send letter to the department stating that he will install vapor barrier when he builds new building.07/18/06-Hiralkumar Patel. REceived letter from Mr. Tehrani. they will install vapor barrier during redevlopment and will remove all contaminated soil.based on available information, case closed.07/20/06-Hiralkumar Patel. REceived call from Mr. Tehrani. he requested NFA letter.07/21/06-Hiralkumar Patel. received message from Eial Grrtz (Ph.: 718-268-9193, FAX: 718-268-9194), attorney of purchaser. he requested NFA letter.NFA letter sent to Mr. Tehrani at following address. letter faxed to Mr. Tehrani, Mr. Grrtz and Matt.Frank Tehrani172-13 Hillside AveJamaica, NY 11432
Remarks: While in process of removing two tanks encased in concrete ... no holes or signs deterioration... caller discovered a single piston hydraulic lift and an underground repair area buried in the soil. Release was not caused by the tanks but the other items found underground. 15 yds. of contaminated soil were removerd and stock piled and covered with a tarp. Samples were taken and will be sent to the lab tomorrow.

Material:
Site ID: 365514
Operable Unit ID: 1123529
Operable Unit: 01
Material ID: 2112990

VACANT LOT (Continued) **S108057487**

Material Code:	0010
Material Name:	Hydraulic Oil
Case No.:	Not reported
Material FA:	Petroleum
Quantity:	Not reported
Units:	Gallons
Recovered:	No
Resource Affected:	Not reported
Oxygenate:	False

Tank Test:

---

498 **RESIDENTS 12 HOUSES DOWN FROM 10401 LIBERTY AVE**
QUEENS, NY

NY Spills **S104653313**
N/A

SPILLS:

Facility ID:	0002696
Facility Type:	ER
DER Facility ID:	245388
Site ID:	303728
DEC Region:	2
Spill Date:	6/2/2000
Spill Number/Closed Date:	0002696 / 6/5/2000
Spill Cause:	Deliberate
Spill Class:	Known release with minimal potential for fire or hazard. DEC Response. Willing Responsible Party. Corrective action taken.
SWIS:	4101
Investigator:	JMKRIMGO
Referred To:	Not reported
Reported to Dept:	6/2/2000
CID:	282
Water Affected:	Not reported
Spill Source:	Private Dwelling
Spill Notifier:	Citizen
Cleanup Ceased:	Not reported
Cleanup Meets Std:	False
Last Inspection:	Not reported
Recommended Penalty:	False
UST Trust:	False
Remediation Phase:	0
Date Entered In Computer:	6/2/2000
Spill Record Last Update:	5/11/2005
Spiller Name:	Not reported
Spiller Company:	NAME N/A
Spiller Address:	Not reported
Spiller City,St,Zip:	ZZ
Spiller Company:	001
Contact Name:	DANIEL REARDON-CITIZEN
Contact Phone:	(718) 738-8404
DEC Memo:	Prior to Sept, 2004 data translation this spill Lead_DEC Field was "KRIMGOLD"REFERED TO DEP.
Remarks:	NEIGHBOR CALLED ON HIS OTHER NEIGHBOR ABOUT SPILLING WASTE OIL DOWN THE STORM DRAIN.

Material:

Site ID:	303728

RESIDENTS 12 HOUSES DOWN (Continued) **S104653313**

Operable Unit ID:	824612
Operable Unit:	01
Material ID:	551051
Material Code:	0022
Material Name:	Waste Oil/Used Oil
Case No.:	Not reported
Material FA:	Petroleum
Quantity:	0
Units:	Gallons
Recovered:	No
Resource Affected:	Not reported
Oxygenate:	False

Tank Test:

---

498 **PS 332K SCHOOL** **RCRA-LQG** **1015754441**
51 CHRISTOPHER AVE **NYR000198820**
BROOKLYN, NY 11101

RCRA-LQG:

Date form received by agency:	02/20/2014
Facility name:	PS 332K SCHOOL
Facility address:	51 CHRISTOPHER AVE BROOKLYN, NY 11101
EPA ID:	NYR000198820
Mailing address:	THOMSON AVE LONG ISLAND CITY, NY 11101
Contact:	ALEXANDER LEMPERT
Contact address:	THOMSON AVE LONG ISLAND CITY, NY 11101
Contact country:	US
Contact telephone:	(718) 472-8501
Contact email:	ALEMPERT@NYCSCA.ORG
EPA Region:	02
Classification:	Large Quantity Generator
Description:	Handler: generates 1,000 kg or more of hazardous waste during any calendar month; or generates more than 1 kg of acutely hazardous waste during any calendar month; or generates more than 100 kg of any residue or contaminated soil, waste or other debris resulting from the cleanup of a spill, into or on any land or water, of acutely hazardous waste during any calendar month; or generates 1 kg or less of acutely hazardous waste during any calendar month, and accumulates more than 1 kg of acutely hazardous waste at any time; or generates 100 kg or less of any residue or contaminated soil, waste or other debris resulting from the cleanup of a spill, into or on any land or water, of acutely hazardous waste during any calendar month, and accumulates more than 100 kg of that material at any time

Owner/Operator Summary:

Owner/operator name:	NYC DEPARTMENT OF EDUCATION
Owner/operator address:	VERNON BLVD LONG ISLAND CITY, NY 11101
Owner/operator country:	US
Owner/operator telephone:	Not reported
Legal status:	Municipal
Owner/Operator Type:	Operator

PS 332K SCHOOL (Continued) **1015754441**

Owner/Op start date: 01/01/1900
Owner/Op end date: Not reported

Owner/operator name: NYC DEPT OF EDUCATION
Owner/operator address: THOMSON AVE
LONG ISLAND CITY, NY 11101
Owner/operator country: US
Owner/operator telephone: (718) 472-8501
Legal status: Municipal
Owner/Operator Type: Owner
Owner/Op start date: 03/19/1969
Owner/Op end date: Not reported

Owner/operator name: NYC DEPT OF SCHOOL FACILITIES
Owner/operator address: Not reported
Not reported
Owner/operator country: US
Owner/operator telephone: Not reported
Legal status: Municipal
Owner/Operator Type: Operator
Owner/Op start date: 03/19/1969
Owner/Op end date: Not reported

Owner/operator name: NYC DEPARTMENT OF EDUCATION
Owner/operator address: VERNON BLVD
LONG ISLAND CITY, NY 11101
Owner/operator country: US
Owner/operator telephone: Not reported
Legal status: Municipal
Owner/Operator Type: Owner
Owner/Op start date: 01/01/1900
Owner/Op end date: Not reported

Handler Activities Summary:
U.S. importer of hazardous waste: No
Mixed waste (haz. and radioactive): No
Recycler of hazardous waste: No
Transporter of hazardous waste: No
Treater, storer or disposer of HW: No
Underground injection activity: No
On-site burner exemption: No
Furnace exemption: No
Used oil fuel burner: No
Used oil processor: No
User oil refiner: No
Used oil fuel marketer to burner: No
Used oil Specification marketer: No
Used oil transfer facility: No
Used oil transporter: No

Historical Generators:
Date form received by agency: 02/07/2013
Site name: NYC DEPT OF EDUCATION - PS 332K
Classification: Small Quantity Generator

PS 332K SCHOOL (Continued) **1015754441**

Hazardous Waste Summary:
Waste code: B004
Waste name: B004

Waste code: B007
Waste name: B007

Waste code: B004
Waste name: B004

Waste code: B007
Waste name: B007

Violation Status: No violations found

---

498 **P.S. 332** **NY AST** **U003394312**
51 CHRISTOPHER AVE **NY HIST AST** **N/A**
BROOKLYN, NY 11212

AST:
Region: STATE
DEC Region: 2
Site Status: Active
Facility Id: 2-355747
Program Type: PBS
UTM X: 592423.20904999995
UTM Y: 4502921.1703599999
Expiration Date: 06/28/2018
Site Type: School

Affiliation Records:
Site Id: 17742
Affiliation Type: Facility Owner
Company Name: NEW YORK CITY DEPARTMENT OF EDUCATION
Contact Type: MGR
Contact Name: MUNENDRA SHARMA
Address1: 44-36 VERNON BOULEVARD
Address2: Not reported
City: LONG ISLAND CITY
State: NY
Zip Code: 11101
Country Code: 001
Phone: (718) 349-5752
EMail: MSHARMA@SCHOOLS.NYC.GOV
Fax Number: Not reported
Modified By: MSBAPTIS
Date Last Modified: 10/7/2014

Site Id: 17742
Affiliation Type: Mail Contact
Company Name: NYC DEPARTMENT OF EDUCATION
Contact Type: Not reported
Contact Name: MUNENDRA SHARMA
Address1: FIELD OPERATIONS-FUEL DIVISION
Address2: 44-36 VERNON BOULEVARD
City: LONG ISLAND CITY
State: NY
Zip Code: 11101
Country Code: 001

P.S. 332 (Continued) **U003394312**

Phone:	(718) 349-5752
EMail:	MSHARMA@SCHOOLS.NYC.GOV
Fax Number:	Not reported
Modified By:	NRLOMBAR
Date Last Modified:	12/19/2014

Site Id:	17742
Affiliation Type:	On-Site Operator
Company Name:	PUBLIC SCHOOL 332 - BROOKLYN K332
Contact Type:	Not reported
Contact Name:	PLANT OPERATIONS
Address1:	Not reported
Address2:	Not reported
City:	Not reported
State:	NN
Zip Code:	Not reported
Country Code:	001
Phone:	(718) 349-5400
EMail:	Not reported
Fax Number:	Not reported
Modified By:	NRLOMBAR
Date Last Modified:	2/12/2013

Site Id:	17742
Affiliation Type:	Emergency Contact
Company Name:	NEW YORK CITY DEPARTMENT OF EDUCATION
Contact Type:	Not reported
Contact Name:	SCHOOL SAFETY
Address1:	Not reported
Address2:	Not reported
City:	Not reported
State:	NN
Zip Code:	Not reported
Country Code:	999
Phone:	(718) 935-3300
EMail:	Not reported
Fax Number:	Not reported
Modified By:	GDBREEN
Date Last Modified:	9/10/2014

Tank Info:

Tank Number:	001
Tank Id:	34734
Material Code:	0003
Common Name of Substance:	#6 Fuel Oil (On-Site Consumption)

Equipment Records:

A00 - Tank Internal Protection - None
D01 - Pipe Type - Steel/Carbon Steel/Iron
G02 - Tank Secondary Containment - Vault (w/access)
J02 - Dispenser - Suction Dispenser
B01 - Tank External Protection - Painted/Asphalt Coating
I04 - Overfill - Product Level Gauge (A/G)
C03 - Pipe Location - Aboveground/Underground Combination
E00 - Piping Secondary Containment - None

P.S. 332 (Continued) **U003394312**

F01 - Pipe External Protection - Painted/Asphalt Coating
K00 - Spill Prevention - None
H06 - Tank Leak Detection - Impervious Barrier/Concrete Pad (A/G)
L00 - Piping Leak Detection - None

Tank Location:	3
Tank Type:	Steel/Carbon Steel/Iron
Tank Status:	In Service
Pipe Model:	Not reported
Install Date:	02/02/1967
Capacity Gallons:	10000
Tightness Test Method:	NN
Date Test:	Not reported
Next Test Date:	Not reported
Date Tank Closed:	Not reported
Register:	True
Modified By:	MSBAPTIS
Last Modified:	07/01/2013
Material Name:	#6 Fuel Oil (On-Site Consumption)

Tank Number:	002
Tank Id:	34735
Material Code:	0003
Common Name of Substance:	#6 Fuel Oil (On-Site Consumption)

Equipment Records:

B01 - Tank External Protection - Painted/Asphalt Coating
I04 - Overfill - Product Level Gauge (A/G)
A00 - Tank Internal Protection - None
D01 - Pipe Type - Steel/Carbon Steel/Iron
G02 - Tank Secondary Containment - Vault (w/access)
J02 - Dispenser - Suction Dispenser
H06 - Tank Leak Detection - Impervious Barrier/Concrete Pad (A/G)
L00 - Piping Leak Detection - None
C03 - Pipe Location - Aboveground/Underground Combination
E00 - Piping Secondary Containment - None
F01 - Pipe External Protection - Painted/Asphalt Coating
K00 - Spill Prevention - None

Tank Location:	3
Tank Type:	Steel/Carbon Steel/Iron
Tank Status:	In Service
Pipe Model:	Not reported
Install Date:	02/02/1967
Capacity Gallons:	10000
Tightness Test Method:	NN
Date Test:	Not reported
Next Test Date:	Not reported
Date Tank Closed:	Not reported
Register:	True
Modified By:	MSBAPTIS
Last Modified:	07/01/2013
Material Name:	#6 Fuel Oil (On-Site Consumption)

HIST AST:

PBS Number:	2-355747
SWIS Code:	6101

P.S. 332 (Continued) **U003394312**

Operator:	PLANT OPERATION
Facility Phone:	(718) 391-6000
Facility Addr2:	51 CHRISTOPHER AVE
Facility Type:	SCHOOL
Emergency:	SCHOOL SAFETY
Emergency Tel:	(212) 979-3300
Old PBSNO:	Not reported
Date Inspected:	Not reported
Inspector:	Not reported
Result of Inspection:	Not reported
Owner Name:	CITY OF NEW YORK C/O BOARD OF EDUCATION
Owner Address:	28-11 QUEENS PLAZA NORTH
Owner City,St,Zip:	LONG ISLAND CITY, NY 11101
Federal ID:	Not reported
Owner Tel:	(718) 391-6832
Owner Type:	Local Government
Owner Subtype:	Not reported
Mailing Contact:	FRANK CARDELLO NTROL
Mailing Name:	BOARD OF EDUCATION
Mailing Address:	28-11 QUEENS PLAZA NORTH
Mailing Address 2:	95TH FLOOR
Mailing City,St,Zip:	LONG ISLAND CITY, NY 11101
Mailing Telephone:	(718) 391-6832
Owner Mark:	First Owner
Facility Status:	1 - Active PBS facility, i.e. total capacity of the PBS tanks is greater than 1,100 gallons, regardless if Subpart 360-14 tanks exist or not at the facility.
Certification Flag:	False
Certification Date:	09/02/1998
Expiration:	06/28/2003
Renew Flag:	False
Renew Date:	Not reported
Total Capacity:	20000
FAMT:	True
Facility Screen:	No Missing Data
Owner Screen:	Minor Data Missing
Tank Screen:	Minor Data Missing
Dead Letter:	False
CBS Number:	Not reported
Town or City:	NEW YORK CITY
County Code:	61
Town or City Code:	01
Region:	2

Tank ID:	001
Tank Location:	ABOVEGROUND ON SADDLES LEGS, STILTS, RACK, OR CRADLE
Tank Status:	In Service
Install Date:	Not reported
Capacity (Gal):	10000
Product Stored:	NOS 5 OR 6 FUEL OIL
Tank Type:	Steel/carbon steel
Tank Internal:	Not reported
Tank External:	Not reported
Pipe Location:	Not reported
Pipe Type:	STEEL/IRON
Pipe Internal:	Not reported
Pipe External:	Not reported

P.S. 332 (Continued) **U003394312**

Tank Containment:	Diking
Leak Detection:	0
Overfill Protection:	4
Dispenser Method:	Suction
Date Tested:	Not reported
Next Test Date:	Not reported
Missing Data for Tank:	Minor Data Missing
Date Closed:	Not reported
Test Method:	Not reported
Deleted:	False
Updated:	True
SPDES Number:	Not reported
Lat/Long:	Not reported

Tank ID:	002
Tank Location:	ABOVEGROUND ON SADDLES LEGS, STILTS, RACK, OR CRADLE
Tank Status:	In Service
Install Date:	Not reported
Capacity (Gal):	10000
Product Stored:	NOS 5 OR 6 FUEL OIL
Tank Type:	Steel/carbon steel
Tank Internal:	Not reported
Tank External:	Not reported
Pipe Location:	Not reported
Pipe Type:	STEEL/IRON
Pipe Internal:	Not reported
Pipe External:	Not reported
Tank Containment:	Diking
Leak Detection:	0
Overfill Protection:	4
Dispenser Method:	Suction
Date Tested:	Not reported
Next Test Date:	Not reported
Missing Data for Tank:	Minor Data Missing
Date Closed:	Not reported
Test Method:	Not reported
Deleted:	False
Updated:	True
SPDES Number:	Not reported
Lat/Long:	Not reported

---

498 **NYC DEPT OF EDUCATION - PS 332K** **NY MANIFEST** **S113816900**
51 CHRISTOPHER AVE **N/A**
BROOKLYN, NY 11101

NY MANIFEST:

EPA ID:	NYR000198820
Country:	USA

Mailing Info:

Name:	NYC DEPT OF EDUCATION - PS 332K
Contact:	NYC DEPT OF EDUCATION - PS 332K
Address:	51 CHRISTOPHER AVE
City/State/Zip:	BROOKLYN, NY 11212
Country:	USA
Phone:	Not reported

NYC DEPT OF EDUCATION - PS 332K (Continued) **S113816900**

Manifest:

Document ID:	Not reported
Manifest Status:	Not reported
Trans1 State ID:	NJD054126164
Trans2 State ID:	NJD080631369
Generator Ship Date:	06/01/2013
Trans1 Recv Date:	06/01/2013
Trans2 Recv Date:	06/11/2013
TSD Site Recv Date:	07/07/2013
Part A Recv Date:	Not reported
Part B Recv Date:	Not reported
Generator EPA ID:	NYR000198820
Trans1 EPA ID:	Not reported
Trans2 EPA ID:	Not reported
TSDF ID:	MAC300017498
Waste Code:	Not reported
Quantity:	500
Units:	K - Kilograms (2.2 pounds)
Number of Containers:	3
Container Type:	DM - Metal drums, barrels
Handling Method:	B Incineration, heat recovery, burning.
Specific Gravity:	1
Year:	2013
Manifest Tracking Num:	009181736JJK
Import Ind:	N
Export Ind:	N
Discr Quantity Ind:	N
Discr Type Ind:	N
Discr Residue Ind:	N
Discr Partial Reject Ind:	N
Discr Full Reject Ind:	N
Manifest Ref Num:	Not reported
Alt Fac RCRA Id:	Not reported
Alt Fac Sign Date:	Not reported
Mgmt Method Type Code:	H141

Document ID:	Not reported
Manifest Status:	Not reported
Trans1 State ID:	NJD054126164
Trans2 State ID:	NJD080631369
Generator Ship Date:	06/29/2013
Trans1 Recv Date:	06/29/2013
Trans2 Recv Date:	07/23/2013
TSD Site Recv Date:	07/27/2013
Part A Recv Date:	Not reported
Part B Recv Date:	Not reported
Generator EPA ID:	NYR000198820
Trans1 EPA ID:	Not reported
Trans2 EPA ID:	Not reported
TSDF ID:	MAC300017498
Waste Code:	Not reported
Quantity:	319
Units:	K - Kilograms (2.2 pounds)
Number of Containers:	1
Container Type:	DM - Metal drums, barrels

NYC DEPT OF EDUCATION - PS 332K (Continued) **S113816900**

Handling Method:	B Incineration, heat recovery, burning.
Specific Gravity:	1
Year:	2013
Manifest Tracking Num:	009181853JJK
Import Ind:	N
Export Ind:	N
Discr Quantity Ind:	N
Discr Type Ind:	N
Discr Residue Ind:	N
Discr Partial Reject Ind:	N
Discr Full Reject Ind:	N
Manifest Ref Num:	Not reported
Alt Fac RCRA Id:	Not reported
Alt Fac Sign Date:	Not reported
Mgmt Method Type Code:	H039

Document ID:	Not reported
Manifest Status:	Not reported
Trans1 State ID:	NJD054126164
Trans2 State ID:	Not reported
Generator Ship Date:	05/11/2013
Trans1 Recv Date:	05/11/2013
Trans2 Recv Date:	Not reported
TSD Site Recv Date:	05/22/2013
Part A Recv Date:	Not reported
Part B Recv Date:	Not reported
Generator EPA ID:	NYR000198820
Trans1 EPA ID:	Not reported
Trans2 EPA ID:	Not reported
TSDF ID:	MID048090633
Waste Code:	Not reported
Quantity:	1100
Units:	K - Kilograms (2.2 pounds)
Number of Containers:	1
Container Type:	CM - Metal boxes, cases, roll-offs
Handling Method:	L Landfill.
Specific Gravity:	1
Year:	2013
Manifest Tracking Num:	009181676JJK
Import Ind:	N
Export Ind:	N
Discr Quantity Ind:	N
Discr Type Ind:	N
Discr Residue Ind:	N
Discr Partial Reject Ind:	N
Discr Full Reject Ind:	N
Manifest Ref Num:	Not reported
Alt Fac RCRA Id:	Not reported
Alt Fac Sign Date:	Not reported
Mgmt Method Type Code:	H141

Document ID:	Not reported
Manifest Status:	Not reported
Trans1 State ID:	NJD054126164
Trans2 State ID:	Not reported

NYC DEPT OF EDUCATION - PS 332K (Continued) **S113816900**

Generator Ship Date:	06/22/2013
Trans1 Recv Date:	06/22/2013
Trans2 Recv Date:	Not reported
TSD Site Recv Date:	07/11/2013
Part A Recv Date:	Not reported
Part B Recv Date:	Not reported
Generator EPA ID:	NYR000198820
Trans1 EPA ID:	Not reported
Trans2 EPA ID:	Not reported
TSDF ID:	MID048090633
Waste Code:	Not reported
Quantity:	369
Units:	K - Kilograms (2.2 pounds)
Number of Containers:	1
Container Type:	CM - Metal boxes, cases, roll-offs
Handling Method:	L Landfill.
Specific Gravity:	1
Year:	2013
Manifest Tracking Num:	009181770JJK
Import Ind:	N
Export Ind:	N
Discr Quantity Ind:	Y
Discr Type Ind:	N
Discr Residue Ind:	N
Discr Partial Reject Ind:	N
Discr Full Reject Ind:	N
Manifest Ref Num:	Not reported
Alt Fac RCRA Id:	Not reported
Alt Fac Sign Date:	Not reported
Mgmt Method Type Code:	H141

Document ID:	Not reported
Manifest Status:	Not reported
Trans1 State ID:	NJD054126164
Trans2 State ID:	Not reported
Generator Ship Date:	06/01/2013
Trans1 Recv Date:	06/01/2013
Trans2 Recv Date:	Not reported
TSD Site Recv Date:	06/05/2013
Part A Recv Date:	Not reported
Part B Recv Date:	Not reported
Generator EPA ID:	NYR000198820
Trans1 EPA ID:	Not reported
Trans2 EPA ID:	Not reported
TSDF ID:	MID048090633
Waste Code:	Not reported
Quantity:	618
Units:	K - Kilograms (2.2 pounds)
Number of Containers:	1
Container Type:	CM - Metal boxes, cases, roll-offs
Handling Method:	L Landfill.
Specific Gravity:	1
Year:	2013
Manifest Tracking Num:	009181735JJK
Import Ind:	N
Export Ind:	N

NYC DEPT OF EDUCATION - PS 332K (Continued) **S113816900**

Discr Quantity Ind:	Y
Discr Type Ind:	N
Discr Residue Ind:	N
Discr Partial Reject Ind:	N
Discr Full Reject Ind:	N
Manifest Ref Num:	Not reported
Alt Fac RCRA Id:	Not reported
Alt Fac Sign Date:	Not reported
Mgmt Method Type Code:	H141

Document ID:	Not reported
Manifest Status:	Not reported
Trans1 State ID:	NJD054126164
Trans2 State ID:	NJD054126164
Generator Ship Date:	06/08/2013
Trans1 Recv Date:	06/08/2013
Trans2 Recv Date:	06/18/2013
TSD Site Recv Date:	06/19/2013
Part A Recv Date:	Not reported
Part B Recv Date:	Not reported
Generator EPA ID:	NYR000198820
Trans1 EPA ID:	Not reported
Trans2 EPA ID:	Not reported
TSDF ID:	MID048090633
Waste Code:	Not reported
Quantity:	442
Units:	K - Kilograms (2.2 pounds)
Number of Containers:	1
Container Type:	CM - Metal boxes, cases, roll-offs
Handling Method:	L Landfill.
Specific Gravity:	1
Year:	2013
Manifest Tracking Num:	009181745JJK
Import Ind:	N
Export Ind:	N
Discr Quantity Ind:	Y
Discr Type Ind:	N
Discr Residue Ind:	N
Discr Partial Reject Ind:	N
Discr Full Reject Ind:	N
Manifest Ref Num:	Not reported
Alt Fac RCRA Id:	Not reported
Alt Fac Sign Date:	Not reported
Mgmt Method Type Code:	H141

Document ID:	Not reported
Manifest Status:	Not reported
Trans1 State ID:	NJD054126164
Trans2 State ID:	NJD054126164
Generator Ship Date:	06/15/2013
Trans1 Recv Date:	06/15/2013
Trans2 Recv Date:	06/16/2013
TSD Site Recv Date:	06/19/2013
Part A Recv Date:	Not reported
Part B Recv Date:	Not reported

NYC DEPT OF EDUCATION - PS 332K (Continued) **S113816900**

Generator EPA ID:	NYR000198820
Trans1 EPA ID:	Not reported
Trans2 EPA ID:	Not reported
TSDF ID:	MID048090633
Waste Code:	Not reported
Quantity:	251
Units:	K - Kilograms (2.2 pounds)
Number of Containers:	1
Container Type:	CM - Metal boxes, cases, roll-offs
Handling Method:	L Landfill.
Specific Gravity:	1
Year:	2013
Manifest Tracking Num:	009181763JJK
Import Ind:	N
Export Ind:	N
Discr Quantity Ind:	Y
Discr Type Ind:	N
Discr Residue Ind:	N
Discr Partial Reject Ind:	N
Discr Full Reject Ind:	N
Manifest Ref Num:	Not reported
Alt Fac RCRA Id:	Not reported
Alt Fac Sign Date:	Not reported
Mgmt Method Type Code:	H141

Document ID:	Not reported
Manifest Status:	Not reported
Trans1 State ID:	NJD054126164
Trans2 State ID:	Not reported
Generator Ship Date:	05/25/2013
Trans1 Recv Date:	05/25/2013
Trans2 Recv Date:	Not reported
TSD Site Recv Date:	06/05/2013
Part A Recv Date:	Not reported
Part B Recv Date:	Not reported
Generator EPA ID:	NYR000198820
Trans1 EPA ID:	Not reported
Trans2 EPA ID:	Not reported
TSDF ID:	MID048090633
Waste Code:	Not reported
Quantity:	619
Units:	K - Kilograms (2.2 pounds)
Number of Containers:	1
Container Type:	CM - Metal boxes, cases, roll-offs
Handling Method:	L Landfill.
Specific Gravity:	1
Year:	2013
Manifest Tracking Num:	009181712JJK
Import Ind:	N
Export Ind:	N
Discr Quantity Ind:	Y
Discr Type Ind:	N
Discr Residue Ind:	N
Discr Partial Reject Ind:	N
Discr Full Reject Ind:	N
Manifest Ref Num:	Not reported

NYC DEPT OF EDUCATION - PS 332K (Continued) **S113816900**

Alt Fac RCRA Id: Not reported
Alt Fac Sign Date: Not reported
Mgmt Method Type Code: H141

---

498 **CON EDISON** **NY MANIFEST** **S116293648**
44 CHRISTOPHER AVE **N/A**
BROOKLYN, NY 11201

NY MANIFEST:
EPA ID: NYP004448221
Country: USA

Mailing Info:
Name: CON EDISON
Contact: CON EDISON
Address: 4 IRVING PLACE
Address 2: 15TH FL
City/State/Zip: NEW YORK, NY 10003
Country: USA
Phone: Not reported

Manifest:

Document ID: Not reported
Manifest Status: Not reported
Trans1 State ID: NJD003812047
Trans2 State ID: Not reported
Generator Ship Date: 02/21/2014
Trans1 Recv Date: 02/21/2014
Trans2 Recv Date: Not reported
TSD Site Recv Date: 02/21/2014
Part A Recv Date: Not reported
Part B Recv Date: Not reported
Generator EPA ID: NYP004448221
Trans1 EPA ID: Not reported
Trans2 EPA ID: Not reported
TSDF ID: NJD991291105
Waste Code: Not reported
Quantity: 100
Units: G - Gallons (liquids only)* (8.3 pounds)
Number of Containers: 1
Container Type: TT - Cargo tank, tank trucks
Handling Method: T Chemical, physical, or biological treatment.
Specific Gravity: 1
Year: 2014
Manifest Tracking Num: 002358884GBF
Import Ind: N
Export Ind: N
Discr Quantity Ind: N
Discr Type Ind: N
Discr Residue Ind: N
Discr Partial Reject Ind: N
Discr Full Reject Ind: N
Manifest Ref Num: Not reported
Alt Fac RCRA Id: Not reported
Alt Fac Sign Date: Not reported
Mgmt Method Type Code: H110

498 **CON EDISON** **NY MANIFEST** **S116293649**
OPP 44 CHRISTOPHER AVE **N/A**
BROOKLYN, NY 11201

NY MANIFEST:

EPA ID:	NYP004448239
Country:	USA

Mailing Info:

Name:	CON EDISON
Contact:	CON EDISON
Address:	4 IRVING PLACE
Address 2:	15TH FL
City/State/Zip:	NEW YORK, NY 10003
Country:	USA
Phone:	Not reported

Manifest:

Document ID:	Not reported
Manifest Status:	Not reported
Trans1 State ID:	NJD003812047
Trans2 State ID:	Not reported
Generator Ship Date:	02/21/2014
Trans1 Recv Date:	02/21/2014
Trans2 Recv Date:	Not reported
TSD Site Recv Date:	02/21/2014
Part A Recv Date:	Not reported
Part B Recv Date:	Not reported
Generator EPA ID:	NYP004448239
Trans1 EPA ID:	Not reported
Trans2 EPA ID:	Not reported
TSDF ID:	NJD991291105
Waste Code:	Not reported
Quantity:	50
Units:	G - Gallons (liquids only)* (8.3 pounds)
Number of Containers:	1
Container Type:	TT - Cargo tank, tank trucks
Handling Method:	T Chemical, physical, or biological treatment.
Specific Gravity:	1
Year:	2014
Manifest Tracking Num:	002358883GBF
Import Ind:	N
Export Ind:	N
Discr Quantity Ind:	N
Discr Type Ind:	N
Discr Residue Ind:	N
Discr Partial Reject Ind:	N
Discr Full Reject Ind:	N
Manifest Ref Num:	Not reported
Alt Fac RCRA Id:	Not reported
Alt Fac Sign Date:	Not reported
Mgmt Method Type Code:	H110

498 **CON EDISON SERVICE BOX: 18625** **RCRA NonGen / NLR** **1016971090**
44 CHRISTOPHER AVE SB 18625 **NYP004448239**
BROOKLYN, NY 11212

RCRA NonGen / NLR:

Date form received by agency:	03/21/2014
Facility name:	CON EDISON SERVICE BOX: 18625
Facility address:	44 CHRISTOPHER AVE SB 18625 BROOKLYN, NY 11212
EPA ID:	NYP004448239
Mailing address:	IRVING PL, 15TH FL NE NEW YORK, NY 10003
Contact:	THOMAS TEELING
Contact address:	Not reported Not reported
Contact country:	Not reported
Contact telephone:	(212) 460-3770
Contact email:	Not reported
EPA Region:	02
Classification:	Non-Generator
Description:	Handler: Non-Generators do not presently generate hazardous waste

Handler Activities Summary:

U.S. importer of hazardous waste:	No
Mixed waste (haz. and radioactive):	No
Recycler of hazardous waste:	No
Transporter of hazardous waste:	No
Treater, storer or disposer of HW:	No
Underground injection activity:	No
On-site burner exemption:	No
Furnace exemption:	No
Used oil fuel burner:	No
Used oil processor:	No
User oil refiner:	No
Used oil fuel marketer to burner:	No
Used oil Specification marketer:	No
Used oil transfer facility:	No
Used oil transporter:	No

Historical Generators:

Date form received by agency:	02/21/2014
Site name:	CON EDISON SERVICE BOX: 18625
Classification:	Conditionally Exempt Small Quantity Generator
Violation Status:	No violations found

---

498 **CON EDISON SERVICE BOX: 18627** **RCRA NonGen / NLR** **1016971089**
44 CHRISTOPHER AVE SB 18627 **NYP004448221**
BROOKLYN, NY 11212

RCRA NonGen / NLR:

Date form received by agency:	03/21/2014
Facility name:	CON EDISON SERVICE BOX: 18627
Facility address:	44 CHRISTOPHER AVE SB 18627 BROOKLYN, NY 11212
EPA ID:	NYP004448221
Mailing address:	IRVING PL, 15TH FL NE NEW YORK, NY 10003
Contact:	THOMAS TEELING
Contact address:	Not reported

CON EDISON SERVICE BOX: 18627 (Continued) **1016971089**

Not reported
Contact country: Not reported
Contact telephone: (212) 460-3770
Contact email: Not reported
EPA Region: 02
Classification: Non-Generator
Description: Handler: Non-Generators do not presently generate hazardous waste

Handler Activities Summary:
U.S. importer of hazardous waste: No
Mixed waste (haz. and radioactive): No
Recycler of hazardous waste: No
Transporter of hazardous waste: No
Treater, storer or disposer of HW: No
Underground injection activity: No
On-site burner exemption: No
Furnace exemption: No
Used oil fuel burner: No
Used oil processor: No
User oil refiner: No
Used oil fuel marketer to burner: No
Used oil Specification marketer: No
Used oil transfer facility: No
Used oil transporter: No

Historical Generators:
Date form received by agency: 02/21/2014
Site name: CON EDISON SERVICE BOX: 18627
Classification: Conditionally Exempt Small Quantity Generator

Violation Status: No violations found

---

498 **219315; LIBERTY AV AND CHRISTOPHER AVE** **NY Spills** **S110307562**
LIBERTY AV AND CHRISTOPHER AVE **N/A**
BROOKLYN, NY

SPILLS:
Facility ID: 0914631
Facility Type: ER
DER Facility ID: 388200
Site ID: 433270
DEC Region: 2
Spill Date: 11/18/2009
Spill Number/Closed Date: 0914631 / 12/28/2009
Spill Cause: Equipment Failure
Spill Class: Possible release with minimal potential for fire or hazard or Known release with no damage. DEC Response. Willing Responsible Party. Corrective action taken.
SWIS: 2401
Investigator: DMPOKRZY
Referred To: Not reported
Reported to Dept: 12/31/2009
CID: Not reported
Water Affected: Not reported
Spill Source: Commercial/Industrial
Spill Notifier: Responsible Party
Cleanup Ceased: Not reported
Cleanup Meets Std: False

219315; LIBERTY AV AND CHRISTOPHER AVE (Continued) **S110307562**

Last Inspection:	Not reported
Recommended Penalty:	False
UST Trust:	False
Remediation Phase:	0
Date Entered In Computer:	4/16/2010
Spill Record Last Update:	4/16/2010
Spiller Name:	ERT DESK
Spiller Company:	CON EDISON
Spiller Address:	5030 BROADWAY
Spiller City,St,Zip:	New York, NY
Spiller Company:	001
Contact Name:	ERT DESK
Contact Phone:	(212) 580-8383
DEC Memo:	Not reported
Remarks:	Not reported

Material:

Site ID:	433270
Operable Unit ID:	1184181
Operable Unit:	01
Material ID:	2178416
Material Code:	0541A
Material Name:	DIELECTRIC FLUID
Case No.:	Not reported
Material FA:	Petroleum
Quantity:	0
Units:	Gallons
Recovered:	Not reported
Resource Affected:	Not reported
Oxygenate:	False

Tank Test:

---

498 **CON EDISON** **NY MANIFEST** **S116293646**
99 LIBERTY AVE **N/A**
BROOKLYN, NY 11201

NY MANIFEST:

EPA ID:	NYP004448205
Country:	USA

Mailing Info:

Name:	CON EDISON
Contact:	CON EDISON
Address:	4 IRVING PLACE
Address 2:	15TH FL
City/State/Zip:	NEW YORK, NY 10003
Country:	USA
Phone:	Not reported

Manifest:

Document ID:	Not reported
Manifest Status:	Not reported
Trans1 State ID:	NJD003812047
Trans2 State ID:	Not reported
Generator Ship Date:	02/21/2014

CON EDISON (Continued) **S116293646**

Trans1 Recv Date:	02/21/2014
Trans2 Recv Date:	Not reported
TSD Site Recv Date:	02/21/2014
Part A Recv Date:	Not reported
Part B Recv Date:	Not reported
Generator EPA ID:	NYP004448205
Trans1 EPA ID:	Not reported
Trans2 EPA ID:	Not reported
TSDF ID:	NJD991291105
Waste Code:	Not reported
Quantity:	50
Units:	G - Gallons (liquids only)* (8.3 pounds)
Number of Containers:	1
Container Type:	TT - Cargo tank, tank trucks
Handling Method:	T Chemical, physical, or biological treatment.
Specific Gravity:	1
Year:	2014
Manifest Tracking Num:	002358881GBF
Import Ind:	N
Export Ind:	N
Discr Quantity Ind:	N
Discr Type Ind:	N
Discr Residue Ind:	N
Discr Partial Reject Ind:	N
Discr Full Reject Ind:	N
Manifest Ref Num:	Not reported
Alt Fac RCRA Id:	Not reported
Alt Fac Sign Date:	Not reported
Mgmt Method Type Code:	H110

---

498 **CON EDISON SERVICE BOX: 29407** **RCRA NonGen / NLR** **1016971087**
103 LIBERTY AVE **NYP004448205**
BROOKLYN, NY 11212

RCRA NonGen / NLR:

Date form received by agency:	03/21/2014
Facility name:	CON EDISON SERVICE BOX: 29407
Facility address:	103 LIBERTY AVE BROOKLYN, NY 11212
EPA ID:	NYP004448205
Mailing address:	IRVING PL, 15TH FL NE NEW YORK, NY 10003
Contact:	THOMAS TEELING
Contact address:	Not reported Not reported
Contact country:	Not reported
Contact telephone:	(212) 460-3770
Contact email:	Not reported
EPA Region:	02
Classification:	Non-Generator
Description:	Handler: Non-Generators do not presently generate hazardous waste

Handler Activities Summary:

U.S. importer of hazardous waste:	No
Mixed waste (haz. and radioactive):	No
Recycler of hazardous waste:	No
Transporter of hazardous waste:	No

CON EDISON SERVICE BOX: 29407 (Continued) **1016971087**

Treater, storer or disposer of HW:	No
Underground injection activity:	No
On-site burner exemption:	No
Furnace exemption:	No
Used oil fuel burner:	No
Used oil processor:	No
User oil refiner:	No
Used oil fuel marketer to burner:	No
Used oil Specification marketer:	No
Used oil transfer facility:	No
Used oil transporter:	No

Historical Generators:

Date form received by agency:	02/21/2014
Site name:	CON EDISON SERVICE BOX: 29407
Classification:	Conditionally Exempt Small Quantity Generator
Violation Status:	No violations found

---

498 **D T SUPPLY CORP** **FINDS** **1007800707**
21 CHRISTOPHER AVE **N/A**
BROOKLYN, NY 11212

FINDS:

Registry ID: 110019632272

Environmental Interest/Information System
FIS (New York - Facility Information System) is New York's Department of Environmental Conservation (DEC) information system for tracking environmental facility information found across the State.

---

498 **EDR US Hist Auto Stat** **1015170276**
116 LIBERTY AVE **N/A**
BROOKLYN, NY 11212

EDR Historical Auto Stations:

Name:	AUTO BODY SHOP
Year:	1999
Address:	116 LIBERTY AVE
Name:	AUTO BODY SHOP
Year:	2000
Address:	116 LIBERTY AVE
Name:	AUTO BODY SHOP
Year:	2001
Address:	116 LIBERTY AVE
Name:	1 TOWING COLLISION TWENTY FOUR HOURS
Year:	2011
Address:	116 LIBERTY AVE
Name:	1 TOWING COLLISION TWENTY FOUR HOURS
Year:	2012
Address:	116 LIBERTY AVE

498 **EDR US Hist Auto Stat** **1015163169**
113 LIBERTY AVE **N/A**
BROOKLYN, NY 11212

EDR Historical Auto Stations:
Name: KROSSTOWN COLLISION
Year: 2007
Address: 113 LIBERTY AVE

---

498 **CON EDISON SERVICE BOX: 29411** **RCRA NonGen / NLR** **1016971088**
113 LIBERTY AVE **NYP004448213**
BROOKLYN, NY 11212

RCRA NonGen / NLR:
Date form received by agency: 03/21/2014
Facility name: CON EDISON SERVICE BOX: 29411
Facility address: 113 LIBERTY AVE
BROOKLYN, NY 11212
EPA ID: NYP004448213
Mailing address: IRVING PL, 15TH FL NE
NEW YORK, NY 10003
Contact: THOMAS TEELING
Contact address: Not reported
Not reported
Contact country: Not reported
Contact telephone: (212) 460-3770
Contact email: Not reported
EPA Region: 02
Classification: Non-Generator
Description: Handler: Non-Generators do not presently generate hazardous waste

Handler Activities Summary:
U.S. importer of hazardous waste: No
Mixed waste (haz. and radioactive): No
Recycler of hazardous waste: No
Transporter of hazardous waste: No
Treater, storer or disposer of HW: No
Underground injection activity: No
On-site burner exemption: No
Furnace exemption: No
Used oil fuel burner: No
Used oil processor: No
User oil refiner: No
Used oil fuel marketer to burner: No
Used oil Specification marketer: No
Used oil transfer facility: No
Used oil transporter: No

Historical Generators:
Date form received by agency: 02/21/2014
Site name: CON EDISON SERVICE BOX: 29411
Classification: Conditionally Exempt Small Quantity Generator

Violation Status: No violations found

498 **CON EDISON** **NY MANIFEST** **S116293647**
113 LIBERTY AVE **N/A**
BROOKLYN, NY 11201

NY MANIFEST:

EPA ID:	NYP004448213
Country:	USA

Mailing Info:

Name:	CON EDISON
Contact:	CON EDISON
Address:	4 IRVING PLACE
Address 2:	15TH FL
City/State/Zip:	NEW YORK, NY 10003
Country:	USA
Phone:	Not reported

Manifest:

Document ID:	Not reported
Manifest Status:	Not reported
Trans1 State ID:	NJD003812047
Trans2 State ID:	Not reported
Generator Ship Date:	02/21/2014
Trans1 Recv Date:	02/21/2014
Trans2 Recv Date:	Not reported
TSD Site Recv Date:	02/21/2014
Part A Recv Date:	Not reported
Part B Recv Date:	Not reported
Generator EPA ID:	NYP004448213
Trans1 EPA ID:	Not reported
Trans2 EPA ID:	Not reported
TSDF ID:	NJD991291105
Waste Code:	Not reported
Quantity:	50
Units:	G - Gallons (liquids only)* (8.3 pounds)
Number of Containers:	1
Container Type:	TT - Cargo tank, tank trucks
Handling Method:	T Chemical, physical, or biological treatment.
Specific Gravity:	1
Year:	2014
Manifest Tracking Num:	002358882GBF
Import Ind:	N
Export Ind:	N
Discr Quantity Ind:	N
Discr Type Ind:	N
Discr Residue Ind:	N
Discr Partial Reject Ind:	N
Discr Full Reject Ind:	N
Manifest Ref Num:	Not reported
Alt Fac RCRA Id:	Not reported
Alt Fac Sign Date:	Not reported
Mgmt Method Type Code:	H110

498 **GATED EMPTY LOT** **NY Spills** **S117267096**
122 LIBERTY AVE **N/A**
BROOKLYN, NY

SPILLS:

Facility ID:	1402051
Facility Type:	ER
DER Facility ID:	450249
Site ID:	495357
DEC Region:	2
Spill Date:	5/27/2014
Spill Number/Closed Date:	1402051 / 5/28/2014
Spill Cause:	Unknown
Spill Class:	Known release with minimal potential for fire or hazard. DEC Response. Willing Responsible Party. Corrective action taken.
SWIS:	2401
Investigator:	HRPATEL
Referred To:	Not reported
Reported to Dept:	5/27/2014
CID:	Not reported
Water Affected:	Not reported
Spill Source:	Unknown
Spill Notifier:	Local Agency
Cleanup Ceased:	Not reported
Cleanup Meets Std:	False
Last Inspection:	Not reported
Recommended Penalty:	False
UST Trust:	False
Remediation Phase:	0
Date Entered In Computer:	5/27/2014
Spill Record Last Update:	5/28/2014
Spiller Name:	NYC DEP
Spiller Company:	UNKNOWN
Spiller Address:	Not reported
Spiller City,St,Zip:	BROOKLYN, NY
Spiller Company:	999
Contact Name:	NYC DEP
Contact Phone:	(917) 682-2432
DEC Memo:	05/28/14-Hiralkumar Patel.10:30 AM:- visited site. its an empty lot (block # 3693 / lot # 23) with entrance along Sackman Street. the gate was open. found oil stained soil just inside the entrance. no petroleum odors noted in area.as per ACRIS, the lot is owned by City of New York.based on observations at site, case closed.12:13 PM:- spoke with David Ho at NYC DEP Hazmat, who reported spill. informed him that the lot is owned by the city. suggested him to contact proper city agency for removal of stained soil and to secure the lot to prevent future events. he will discuss with his supervisor.
Remarks:	5 x 5 oil stain on ground. Unknown owner.

Material:

Site ID:	495357
Operable Unit ID:	1244861
Operable Unit:	01
Material ID:	2245759
Material Code:	0022
Material Name:	Waste Oil/Used Oil
Case No.:	Not reported
Material FA:	Petroleum
Quantity:	Not reported
Units:	Not reported

GATED EMPTY LOT (Continued) **S117267096**

Recovered: Not reported
Resource Affected: Not reported
Oxygenate: False

Tank Test:

---

498 **CON EDISON** **NY MANIFEST** **S116295334**
102 SACKMAN ST **N/A**
BROOKLYN, NY 11212

NY MANIFEST:
EPA ID: NYP004465704
Country: USA

Mailing Info:
Name: CON EDISON
Contact: CON EDISON
Address: 4 IRVING ST
Address 2: SB55797
City/State/Zip: NEW YORK, NY 10003
Country: USA
Phone: Not reported

Manifest:

Document ID: Not reported
Manifest Status: Not reported
Trans1 State ID: NJD003812047
Trans2 State ID: Not reported
Generator Ship Date: 03/13/2014
Trans1 Recv Date: 03/13/2014
Trans2 Recv Date: Not reported
TSD Site Recv Date: 03/17/2014
Part A Recv Date: Not reported
Part B Recv Date: Not reported
Generator EPA ID: NYP004465704
Trans1 EPA ID: Not reported
Trans2 EPA ID: Not reported
TSDF ID: NJD991291105
Waste Code: Not reported
Quantity: 60
Units: G - Gallons (liquids only)* (8.3 pounds)
Number of Containers: 1
Container Type: TT - Cargo tank, tank trucks
Handling Method: T Chemical, physical, or biological treatment.
Specific Gravity: 1
Year: 2014
Manifest Tracking Num: 002405709GBF
Import Ind: N
Export Ind: N
Discr Quantity Ind: N
Discr Type Ind: N
Discr Residue Ind: N
Discr Partial Reject Ind: N
Discr Full Reject Ind: N
Manifest Ref Num: Not reported

CON EDISON (Continued) **S116295334**

Alt Fac RCRA Id: Not reported
Alt Fac Sign Date: Not reported
Mgmt Method Type Code: H110

---

498 **DRUM RUN** **NY Spills** **S108296307**
128 LIBERTY AVE **N/A**
BROOKLYN, NY

SPILLS:

Facility ID:	0609771
Facility Type:	ER
DER Facility ID:	323797
Site ID:	374089
DEC Region:	2
Spill Date:	11/27/2006
Spill Number/Closed Date:	0609771 / 12/1/2006
Spill Cause:	Abandoned Drums
Spill Class:	Known release with minimal potential for fire or hazard. DEC Response. Willing Responsible Party. Corrective action taken.
SWIS:	2401
Investigator:	SFRAHMAN
Referred To:	Not reported
Reported to Dept:	11/27/2006
CID:	408
Water Affected:	Not reported
Spill Source:	Institutional, Educational, Gov., Other
Spill Notifier:	Local Agency
Cleanup Ceased:	Not reported
Cleanup Meets Std:	False
Last Inspection:	Not reported
Recommended Penalty:	False
UST Trust:	False
Remediation Phase:	0
Date Entered In Computer:	11/27/2006
Spill Record Last Update:	12/1/2006
Spiller Name:	Not reported
Spiller Company:	UNKOWN.
Spiller Address:	Not reported
Spiller City,St,Zip:	ZZ
Spiller Company:	001
Contact Name:	GABRIEL KAPUR
Contact Phone:	(917) 682-3753
DEC Memo:	add to next drum run12/01/06 Rahman- Two drums were found, were pumped out and NYC sanitation was notified to pick up the empty drums. Not reported
Remarks:	ONE DRUM CONTAINS ABOUT 12 INCHES OF WASTE MOTOR OIL THE OTHER ABOUT AN INCH OF WASTE MOTOR OIL; DRUMS NOT YET REMOVED;

Material:

Site ID:	374089
Operable Unit ID:	1131770
Operable Unit:	01
Material ID:	2121486
Material Code:	0022
Material Name:	Waste Oil/Used Oil
Case No.:	Not reported
Material FA:	Petroleum
Quantity:	0

DRUM RUN (Continued) **S108296307**

Units: Gallons
Recovered: No
Resource Affected: Not reported
Oxygenate: False

Tank Test:

---

499 **CON EDISON** **NY MANIFEST** **S117318161**
314 GLENMORE AV **N/A**
BROOKLYN, NY 11207

NY MANIFEST:
EPA ID: NYP004656633
Country: USA

Mailing Info:
Name: CON EDISON
Contact: CON EDISON
Address: 4 IRVING PL
Address 2: 15TH FL
City/State/Zip: NEW YORK, NY 10003
Country: USA
Phone: Not reported

Manifest:

Document ID: Not reported
Manifest Status: Not reported
Trans1 State ID: NYD006982359
Trans2 State ID: Not reported
Generator Ship Date: 09/12/2014
Trans1 Recv Date: 09/12/2014
Trans2 Recv Date: Not reported
TSD Site Recv Date: 09/22/2014
Part A Recv Date: Not reported
Part B Recv Date: Not reported
Generator EPA ID: NYP004656633
Trans1 EPA ID: Not reported
Trans2 EPA ID: Not reported
TSDF ID: NJD991291105
Waste Code: Not reported
Quantity: 350
Units: K - Kilograms (2.2 pounds)
Number of Containers: 1
Container Type: TT - Cargo tank, tank trucks
Handling Method: B Incineration, heat recovery, burning.
Specific Gravity: 1
Year: 2014
Manifest Tracking Num: 012770600JJK
Import Ind: N
Export Ind: N
Discr Quantity Ind: N
Discr Type Ind: N
Discr Residue Ind: N
Discr Partial Reject Ind: N
Discr Full Reject Ind: N

CON EDISON (Continued) **S117318161**

Manifest Ref Num: Not reported
Alt Fac RCRA Id: Not reported
Alt Fac Sign Date: Not reported
Mgmt Method Type Code: H141

---

499 **MANHOLE #67142** **NY Spills** **S103573195**
ALABAMA AVE & GLENMORE AVE **N/A**
BROOKLYN, NY

SPILLS:
Facility ID: 9809042
Facility Type: ER
DER Facility ID: 266365
Site ID: 331197
DEC Region: 2
Spill Date: 10/20/1998
Spill Number/Closed Date: 9809042 / 10/31/2002
Spill Cause: Equipment Failure
Spill Class: Known release with minimal potential for fire or hazard. DEC Response. Willing Responsible Party. Corrective action taken.
SWIS: 2401
Investigator: CAENGELH
Referred To: Not reported
Reported to Dept: 10/20/1998
CID: 366
Water Affected: Not reported
Spill Source: Commercial/Industrial
Spill Notifier: Responsible Party
Cleanup Ceased: Not reported
Cleanup Meets Std: False
Last Inspection: Not reported
Recommended Penalty: False
UST Trust: False
Remediation Phase: 0
Date Entered In Computer: 10/20/1998
Spill Record Last Update: 10/31/2002
Spiller Name: Not reported
Spiller Company: CON EDISON
Spiller Address: 4 IRVING PLACE
Spiller City,St,Zip: NEW YORK, NY 10003
Spiller Company: 999
Contact Name: Not reported
Contact Phone: Not reported
DEC Memo: Prior to Sept, 2004 data translation this spill Lead_DEC Field was "ENGELHARDT"Con Ed e2mis #120646:OCT-20-1998 1121HRS B. DEICH REPORTS FOUND 1 GAL OIL IN DIRT.HE SAYS IT LOOKS LIKE JOINT ON FEEDER IS LEAKING TOOK SAMPLE FROMDIRT AND I EXPLAINED WE NEED SAMPLE FROM SOURCE. HE HAS REACHED OUT TO HIS SUPERVISOR FOR HIS OPINION. AT THIS TIME HOLE ISCONTAINED AND NO SEWERS OR WATERWAYS AFFECTED. HE HAS PLACED ENV TAG IN HOLE #05714. PARKING RESTRICTIONS ARE 3AM TO 6AM TUES - FRIDAY.S.PACE CIG WAS NOTIFIED AT 12:36HRS 13:13HRS DEITCH REPORTS, JOINT WASSAMPLE FROM JOINT AT 12:00. ON A 4-6HR TURNAROUND. 12:05 CORRECTIONS ON MH FROM MH67412-67172. & ADDRESS FROM W/S -E/S OF ALABAMA AVE.10-20-98 13:30HRS THIS JOB IS VOID (WRONG SITE). SEE INCIDENT 120653Con Ed e2mis #120653:20-OCT-1998 11:21HRS B. DEITCH REPORTS, FOUND 1 GAL OIL IN DIRT. MR DEITCH REPORTS IT LOOKS LIKE JOINT ON FEEDER IS LEAKING, TOOKSAMPLE FROM DIRT AND WAS EXPLAINED TO HIM THAT WE NEED SAMPLE FROM SOURCE. HE HAS REACHED OUT TO HIS

MANHOLE #67142 (Continued) **S103573195**

Remarks: SUPERVISOR FOR HIS OPINION. AT THIS TIME HOLE IS CONTAINED & NO SEWERS OR WATERWAYS WERE AFFECTED. PLACED ENV. STOP TAG # 05714. 13:13HRS DEITCH REPORTS, JOINT WAS SAMPLED FROM JOINT AT 12:00HRS, ON A 4-6HR TURNAROUND. ORIGINAL INC# 120646 WAS VOID CAUSE IT WAS PUT UNDER 30 FLAT SITE.UPDATE 10/22/98 OIL RESULTS LAB SEQ. 98-11316 76 PPM REPORTED NEW INCIDENT NUMBER TO C.I.G. (MIKE CESARE) AT 13:57.10/22/98 - EPA # IS NYP004019899. UPDATE: 10/22/98 - 1200K. KAVANAGH - O.S. - ENV. OPS., REPORTS D FAULT TAG #942 IN STRUCTURE. STRUCTURE CLEANED FROM TOP. D FAULT TAG AND STAG TOREMAIN IN PLACE UNTIL FDR'S (9B01 AND 9B02) ARE REPAIRED. 10/25/98--2115HRS--SACCARRA FLUSH REPORTS CLEANUP COMPLETED DOUBLE WASHED STRUCTURE WITH SLIX TAG # 05714 REMOVED.OVER 50 PPM CLEANUP PAPERWORK RETAINED WITH ENV. OPS. CALLER REPORTING A LEAKING CABLE JOINT IN MANOLE.CON ED #1210646.

Material:

Site ID:	331197
Operable Unit ID:	1070232
Operable Unit:	01
Material ID:	316506
Material Code:	0541A
Material Name:	DIELECTRIC FLUID
Case No.:	Not reported
Material FA:	Petroleum
Quantity:	1
Units:	Gallons
Recovered:	No
Resource Affected:	Not reported
Oxygenate:	False

Tank Test:

---

499 **CON EDISON MANHOLE 66422** **RCRA NonGen / NLR** **1010326896**
GLENMORE AVE & ALABAMA AVE **NY MANIFEST** **NYP004143608**
BROOKLYN, NY 11207

RCRA NonGen / NLR:

Date form received by agency:	11/17/2006
Facility name:	CON EDISON MANHOLE 66422
Facility address:	GLENMORE AVE & ALABAMA AVE S OF & 30 FT W OF ALABAMA AVE BROOKLYN, NY 11207
EPA ID:	NYP004143608
Mailing address:	4 IRVING PL, RM 828 NEW YORK, NY 10003
Contact:	DANIEL PONTECORVO
Contact address:	4 IRVING PL, RM 828 NEW YORK, NY 10003
Contact country:	US
Contact telephone:	(212) 580-8383
Contact email:	Not reported
EPA Region:	02
Classification:	Non-Generator
Description:	Handler: Non-Generators do not presently generate hazardous waste

Handler Activities Summary:
U.S. importer of hazardous waste: No

CON EDISON MANHOLE 66422 (Continued) **1010326896**

Mixed waste (haz. and radioactive):	No
Recycler of hazardous waste:	No
Transporter of hazardous waste:	No
Treater, storer or disposer of HW:	No
Underground injection activity:	No
On-site burner exemption:	No
Furnace exemption:	No
Used oil fuel burner:	No
Used oil processor:	No
User oil refiner:	No
Used oil fuel marketer to burner:	No
Used oil Specification marketer:	No
Used oil transfer facility:	No
Used oil transporter:	No

Historical Generators:

Date form received by agency:	11/16/2006
Site name:	CON EDISON
Classification:	Not a generator, verified
Date form received by agency:	11/15/2006
Site name:	CON EDISON
Classification:	Unverified
Violation Status:	No violations found

NY MANIFEST:

EPA ID:	NYP004143608
Country:	USA

Mailing Info:

Name:	CONSOLIDATED EDISON
Contact:	FRANKLIN MURRAY
Address:	4 IRVING PLACE RM 828
City/State/Zip:	NEW YORK, NY 10003
Country:	USA
Phone:	212-460-2808

Manifest:

Document ID:	NYE1593315
Manifest Status:	Not reported
Trans1 State ID:	NYD006982359
Trans2 State ID:	Not reported
Generator Ship Date:	07/15/2006
Trans1 Recv Date:	07/15/2006
Trans2 Recv Date:	Not reported
TSD Site Recv Date:	07/17/2006
Part A Recv Date:	Not reported
Part B Recv Date:	Not reported
Generator EPA ID:	NYP004143608
Trans1 EPA ID:	69526JR
Trans2 EPA ID:	Not reported
TSDF ID:	NYD077444263
Waste Code:	B007 - OTHER MISCELLANEOUS PCB WASTES
Quantity:	00168
Units:	K - Kilograms (2.2 pounds)

CON EDISON MANHOLE 66422 (Continued) **1010326896**

Number of Containers: 002
Container Type: DM - Metal drums, barrels
Handling Method: L Landfill.
Specific Gravity: 01.00
Year: 2006

---

499 **ON THE ROADWAY** **NY Spills** **S108956531**
ALABAMA AVE/GLENMORE AVE. **N/A**
BROOKLYN, NY

SPILLS:
Facility ID: 0708667
Facility Type: ER
DER Facility ID: 339199
Site ID: 389610
DEC Region: 2
Spill Date: 11/8/2007
Spill Number/Closed Date: 0708667 / 11/9/2007
Spill Cause: Unknown
Spill Class: Known release with minimal potential for fire or hazard. DEC Response. Willing Responsible Party. Corrective action taken.
SWIS: 2401
Investigator: smsanges
Referred To: Not reported
Reported to Dept: 11/8/2007
CID: 406
Water Affected: Not reported
Spill Source: Unknown
Spill Notifier: Local Agency
Cleanup Ceased: Not reported
Cleanup Meets Std: False
Last Inspection: Not reported
Recommended Penalty: False
UST Trust: False
Remediation Phase: 0
Date Entered In Computer: 11/8/2007
Spill Record Last Update: 11/9/2007
Spiller Name: Not reported
Spiller Company: UNKNOWN
Spiller Address: Not reported
Spiller City,St,Zip: NY
Spiller Company: 999
Contact Name: SEAN DONOHUE
Contact Phone: (718) 595-5000
DEC Memo: Sanitation was called to the site. They say the spill was much smaller than they were originally told. They spread 1/2 cubic yard of sand on the street.
Remarks: 3rd party spill. 100 gallons of diesel fuel on the roadway...Unknown source. Sanitation has not arrived on scene yet. They should begin clean up upon their arrival.

Material:
Site ID: 389610
Operable Unit ID: 1146747
Operable Unit: 01
Material ID: 2137134
Material Code: 0008
Material Name: Diesel

ON THE ROADWAY (Continued) **S108956531**

Case No.:	Not reported
Material FA:	Petroleum
Quantity:	100
Units:	Gallons
Recovered:	No
Resource Affected:	Not reported
Oxygenate:	False

Tank Test:

---

499 **OLD WILLIAMSBURGH CANDLE CORP** **NY UST** **U004047823**
143 ALABAMA AVENUE **N/A**
BROOKLYN, NY 11207

UST:

Id/Status:	2-609646 / Unregulated/Closed
Program Type:	PBS
Region:	STATE
DEC Region:	2
Expiration Date:	07/15/2009
UTM X:	593051.50092000002
UTM Y:	4503047.8127899999
Site Type:	Manufacturing (Other than Chemical)/Processing

Affiliation Records:

Site Id:	58965
Affiliation Type:	Facility Owner
Company Name:	OLD WILLIAMSBURGH CORP
Contact Type:	VP
Contact Name:	Y. MAZOR
Address1:	143 ALABAMA AVE.
Address2:	Not reported
City:	BROOKLYN
State:	NY
Zip Code:	11207
Country Code:	001
Phone:	(718) 566-1500
EMail:	Not reported
Fax Number:	Not reported
Modified By:	kxtang
Date Last Modified:	7/15/2004

Site Id:	58965
Affiliation Type:	Mail Contact
Company Name:	OLD WILLIAMSBURGH CORP
Contact Type:	Not reported
Contact Name:	Y. MAZOR
Address1:	143 ALABAMA AVENUE
Address2:	Not reported
City:	BROOKLYN
State:	NY
Zip Code:	11207
Country Code:	001
Phone:	(718) 566-1500
EMail:	Not reported
Fax Number:	Not reported
Modified By:	NRLOMBAR

OLD WILLIAMSBURGH CANDLE CORP (Continued) **U004047823**

Date Last Modified:	5/21/2009

Site Id:	58965
Affiliation Type:	On-Site Operator
Company Name:	OLD WILLIAMSBURGH CANDLE CORP
Contact Type:	Not reported
Contact Name:	ROBERT
Address1:	Not reported
Address2:	Not reported
City:	Not reported
State:	NN
Zip Code:	Not reported
Country Code:	001
Phone:	(718) 566-1500
EMail:	Not reported
Fax Number:	Not reported
Modified By:	kxtang
Date Last Modified:	7/15/2004

Site Id:	58965
Affiliation Type:	Emergency Contact
Company Name:	OLD WILLIAMSBURGH CORP
Contact Type:	Not reported
Contact Name:	ROBERT
Address1:	Not reported
Address2:	Not reported
City:	Not reported
State:	NN
Zip Code:	Not reported
Country Code:	001
Phone:	(718) 566-1500
EMail:	Not reported
Fax Number:	Not reported
Modified By:	kxtang
Date Last Modified:	7/15/2004

Tank Info:

Tank Number:	001
Tank ID:	179460
Tank Status:	Closed - Removed
Material Name:	Closed - Removed
Capacity Gallons:	2500
Install Date:	Not reported
Date Tank Closed:	05/07/2005
Registered:	True
Tank Location:	Underground
Tank Type:	Steel/carbon steel
Material Code:	0001
Common Name of Substance:	#2 Fuel Oil (On-Site Consumption)

Tightness Test Method:	00
Date Test:	Not reported
Next Test Date:	Not reported
Pipe Model:	Not reported
Modified By:	NRLOMBAR
Last Modified:	05/21/2009

OLD WILLIAMSBURGH CANDLE CORP (Continued) **U004047823**

Equipment Records:

B01 - Tank External Protection - Painted/Asphalt Coating
F02 - Pipe External Protection - Original Sacrificial Anode
I04 - Overfill - Product Level Gauge (A/G)
A00 - Tank Internal Protection - None
D01 - Pipe Type - Steel/Carbon Steel/Iron
F06 - Pipe External Protection - Wrapped
G00 - Tank Secondary Containment - None
I05 - Overfill - Vent Whistle
J02 - Dispenser - Suction Dispenser
B02 - Tank External Protection - Original Sacrificial Anode
C01 - Pipe Location - Aboveground
E00 - Piping Secondary Containment - None
H00 - Tank Leak Detection - None
K00 - Spill Prevention - None

Tank Number:	002
Tank ID:	180615
Tank Status:	Closed - Removed
Material Name:	Closed - Removed
Capacity Gallons:	4000
Install Date:	Not reported
Date Tank Closed:	02/04/2002
Registered:	True
Tank Location:	Underground
Tank Type:	Steel/carbon steel
Material Code:	0001
Common Name of Substance:	#2 Fuel Oil (On-Site Consumption)
Tightness Test Method:	00
Date Test:	Not reported
Next Test Date:	Not reported
Pipe Model:	Not reported
Modified By:	KXTANG
Last Modified:	10/26/2004

Equipment Records:

A00 - Tank Internal Protection - None
D01 - Pipe Type - Steel/Carbon Steel/Iron
G00 - Tank Secondary Containment - None
I05 - Overfill - Vent Whistle
J02 - Dispenser - Suction Dispenser
C02 - Pipe Location - Underground/On-ground
F00 - Pipe External Protection - None
I04 - Overfill - Product Level Gauge (A/G)
B00 - Tank External Protection - None
H00 - Tank Leak Detection - None
K00 - Spill Prevention - None

Tank Number:	003
Tank ID:	180616
Tank Status:	Closed - Removed
Material Name:	Closed - Removed
Capacity Gallons:	4000
Install Date:	Not reported

OLD WILLIAMSBURGH CANDLE CORP (Continued) **U004047823**

Date Tank Closed:	02/04/2004
Registered:	True
Tank Location:	Underground
Tank Type:	Steel/carbon steel
Material Code:	0001
Common Name of Substance:	#2 Fuel Oil (On-Site Consumption)
Tightness Test Method:	00
Date Test:	Not reported
Next Test Date:	Not reported
Pipe Model:	Not reported
Modified By:	KXTANG
Last Modified:	10/26/2004

Equipment Records:

C02 - Pipe Location - Underground/On-ground
F00 - Pipe External Protection - None
I04 - Overfill - Product Level Gauge (A/G)
A00 - Tank Internal Protection - None
D01 - Pipe Type - Steel/Carbon Steel/Iron
G00 - Tank Secondary Containment - None
I05 - Overfill - Vent Whistle
J02 - Dispenser - Suction Dispenser
B00 - Tank External Protection - None
H00 - Tank Leak Detection - None
K00 - Spill Prevention - None

---

500 **EDR US Hist Auto Stat** **1015267791**

1710 SAINT MARKS AVE **N/A**
BROOKLYN, NY 11233

EDR Historical Auto Stations:

Name:	T & D AUTO COLLISION SHOP
Year:	2011
Address:	1710 SAINT MARKS AVE
Name:	T & D AUTO COLLISION SHOP
Year:	2012
Address:	1710 SAINT MARKS AVE

---

501 **NE CORNER OF SHEFFIELD AV & GLENMORE AVE** **NY Spills** **S106015877**
BROOKLYN, NY **N/A**

SPILLS:

Facility ID:	0303677
Facility Type:	ER
DER Facility ID:	188993
Site ID:	229219
DEC Region:	2
Spill Date:	7/8/2003
Spill Number/Closed Date:	0303677 / 10/3/2003
Spill Cause:	Abandoned Drums
Spill Class:	Known release with minimal potential for fire or hazard. DEC Response. Willing Responsible Party. Corrective action taken.
SWIS:	2401
Investigator:	TJDEMEO

NE CORNER OF SHEFFIELD AV (Continued) **S106015877**

Referred To:	Not reported
Reported to Dept:	7/8/2003
CID:	257
Water Affected:	Not reported
Spill Source:	Unknown
Spill Notifier:	Local Agency
Cleanup Ceased:	Not reported
Cleanup Meets Std:	False
Last Inspection:	Not reported
Recommended Penalty:	False
UST Trust:	False
Remediation Phase:	0
Date Entered In Computer:	7/8/2003
Spill Record Last Update:	10/3/2003
Spiller Name:	Not reported
Spiller Company:	UNKNOWN
Spiller Address:	Not reported
Spiller City,St,Zip:	ZZ -
Spiller Company:	001
Contact Name:	JEAN SAING
Contact Phone:	(718) 595-4653
DEC Memo:	Prior to Sept, 2004 data translation this spill Lead_DEC Field was "DEMEO"Filed for next Drum Run10/3/03 TJDNo container(s) found at location during drum run on 10/1/03. Spill closed. See also spill #9930008.
Remarks:	2 15gal drums abandonmed

Material:

Site ID:	229219
Operable Unit ID:	871710
Operable Unit:	01
Material ID:	504541
Material Code:	0022
Material Name:	Waste Oil/Used Oil
Case No.:	Not reported
Material FA:	Petroleum
Quantity:	30
Units:	Gallons
Recovered:	No
Resource Affected:	Not reported
Oxygenate:	False

Tank Test:

---

502 **1290 SUTTER AVE** **NY LTANKS** **S102143483**
1290 SUTTER AVENUE **NY Spills** **N/A**
BROOKLYN, NY

LTANKS:

Site ID:	284209
Spill Number/Closed Date:	9416731 / 3/27/1995
Spill Date:	3/27/1995
Spill Cause:	Tank Overfill
Spill Source:	Private Dwelling
Spill Class:	Known release with minimal potential for fire or hazard. DEC Response. Willing Responsible Party. Corrective action taken.
Cleanup Ceased:	3/27/1995

1290 SUTTER AVE (Continued) **S102143483**

Cleanup Meets Standard:	True
SWIS:	2401
Investigator:	JMKRIMGO
Referred To:	Not reported
Reported to Dept:	3/27/1995
CID:	Not reported
Water Affected:	Not reported
Spill Notifier:	Responsible Party
Last Inspection:	Not reported
Recommended Penalty:	False
UST Involvement:	False
Remediation Phase:	0
Date Entered In Computer:	5/1/1995
Spill Record Last Update:	5/2/1995
Spiller Name:	Not reported
Spiller Company:	SAME
Spiller Address:	Not reported
Spiller City,St,Zip:	ZZ
Spiller County:	001
Spiller Contact:	Not reported
Spiller Phone:	Not reported
Spiller Extention:	Not reported
DEC Region:	2
DER Facility ID:	230490
DEC Memo:	Prior to Sept, 2004 data translation this spill Lead_DEC Field was "KRIMGOLD"
Remarks:	SPILL BASE CLEANED.

Material:

Site ID:	284209
Operable Unit ID:	1013844
Operable Unit:	01
Material ID:	371877
Material Code:	0001A
Material Name:	#2 Fuel Oil
Case No.:	Not reported
Material FA:	Petroleum
Quantity:	1
Units:	Gallons
Recovered:	No
Resource Affected:	Not reported
Oxygenate:	False

Tank Test:

SPILLS:

Facility ID:	9209770
Facility Type:	ER
DER Facility ID:	230490
Site ID:	174168
DEC Region:	2
Spill Date:	11/22/1992
Spill Number/Closed Date:	9209770 / 1/22/1993
Spill Cause:	Equipment Failure
Spill Class:	Known release with minimal potential for fire or hazard. DEC Response.

1290 SUTTER AVE (Continued) **S102143483**

	Willing Responsible Party. Corrective action taken.
SWIS:	2401
Investigator:	SJMILLER
Referred To:	Not reported
Reported to Dept:	11/22/1992
CID:	Not reported
Water Affected:	Not reported
Spill Source:	Tank Truck
Spill Notifier:	Responsible Party
Cleanup Ceased:	1/22/1993
Cleanup Meets Std:	True
Last Inspection:	Not reported
Recommended Penalty:	False
UST Trust:	False
Remediation Phase:	0
Date Entered In Computer:	12/9/1992
Spill Record Last Update:	2/24/1993
Spiller Name:	Not reported
Spiller Company:	Not reported
Spiller Address:	Not reported
Spiller City,St,Zip:	***Update***, ZZ
Spiller Company:	001
Contact Name:	Not reported
Contact Phone:	Not reported
DEC Memo:	Prior to Sept, 2004 data translation this spill Lead_DEC Field was "MILLER"
Remarks:	LINE LEAK IN BASEMENT-SPEEDY-DRY APPLIED AND DISPOSED,NO CALL BACK NECESSARY

Material:

Site ID:	174168
Operable Unit ID:	973579
Operable Unit:	01
Material ID:	406809
Material Code:	0001A
Material Name:	#2 Fuel Oil
Case No.:	Not reported
Material FA:	Petroleum
Quantity:	1
Units:	Gallons
Recovered:	No
Resource Affected:	Not reported
Oxygenate:	False

Tank Test:

---

503 **EDR US Hist Auto Stat** **1015402246**

301 ROCKAWAY AVE **N/A**
BROOKLYN, NY 11233

EDR Historical Auto Stations:

Name:	K & W CHUNG AUTO COLLISION
Year:	1999
Address:	301 ROCKAWAY AVE
Name:	K & W CHUNG AUTO COLLISION
Year:	2000

(Continued) **1015402246**

Address: 301 ROCKAWAY AVE

Name: K & W CHUNG AUTO COLLISION
Year: 2001
Address: 301 ROCKAWAY AVE

Name: K & W CHUNG AUTO COLLISION
Year: 2002
Address: 301 ROCKAWAY AVE

Name: K & W CHUNG AUTO COLLISION
Year: 2003
Address: 301 ROCKAWAY AVE

Name: K & W CHUNG AUTO COLLISION
Year: 2004
Address: 301 ROCKAWAY AVE

Name: K & W CHUNG AUTO COLLISION
Year: 2005
Address: 301 ROCKAWAY AVE

Name: K & W CHUNG AUTO COLLISION
Year: 2006
Address: 301 ROCKAWAY AVE

Name: K & W CHUNG AUTO COLLISION
Year: 2007
Address: 301 ROCKAWAY AVE

Name: K & W CHUNG AUTO COLLISION
Year: 2009
Address: 301 ROCKAWAY AVE

Name: K W CHUNG AUTO COLLISION
Year: 2010
Address: 301 ROCKAWAY AVE

Name: K W CHUNG AUTO COLLISION SPECIALIST
Year: 2011
Address: 301 ROCKAWAY AVE

Name: K W CHUNG AUTO COLLISION SPECIALIST
Year: 2012
Address: 301 ROCKAWAY AVE

---

504 **CONSOLIDATED EDISON** **NY MANIFEST** **S110138028**
SCHNECK AVE AND PITKIN AVE **N/A**
BROOKLYN, NY 11207

NY MANIFEST:
EPA ID: NYP004198305
Country: USA

Mailing Info:
Name: CONSOLIDATED EDISON
Contact: FRANKLYN MURRAY
Address: 4 IRVING PLACE RM 828

CONSOLIDATED EDISON (Continued) **S110138028**

City/State/Zip: NEW YORK, NY 10003
Country: USA
Phone: 212-460-2808

Manifest:

Document ID: Not reported
Manifest Status: Not reported
Trans1 State ID: NJD003812047
Trans2 State ID: NJD003812047
Generator Ship Date: 10/20/2009
Trans1 Recv Date: 10/20/2009
Trans2 Recv Date: 10/21/2009
TSD Site Recv Date: 10/21/2009
Part A Recv Date: Not reported
Part B Recv Date: Not reported
Generator EPA ID: NYP004198305
Trans1 EPA ID: Not reported
Trans2 EPA ID: Not reported
TSDF ID: NJD991291105
Waste Code: Not reported
Quantity: 700.0
Units: G - Gallons (liquids only)* (8.3 pounds)
Number of Containers: 1.0
Container Type: TT - Cargo tank, tank trucks
Handling Method: T Chemical, physical, or biological treatment.
Specific Gravity: 1.0
Year: 2009
Manifest Tracking Num: 000893935GBF
Import Ind: N
Export Ind: N
Discr Quantity Ind: N
Discr Type Ind: N
Discr Residue Ind: N
Discr Partial Reject Ind: N
Discr Full Reject Ind: N
Manifest Ref Num: Not reported
Alt Fac RCRA Id: Not reported
Alt Fac Sign Date: Not reported
Mgmt Method Type Code: H141

Document ID: Not reported
Manifest Status: Not reported
Trans1 State ID: NJD003812047
Trans2 State ID: Not reported
Generator Ship Date: 10/28/2009
Trans1 Recv Date: 10/28/2009
Trans2 Recv Date: Not reported
TSD Site Recv Date: 11/02/2009
Part A Recv Date: Not reported
Part B Recv Date: Not reported
Generator EPA ID: NYP004198305
Trans1 EPA ID: Not reported
Trans2 EPA ID: Not reported
TSDF ID: NJD991291105
Waste Code: Not reported

CONSOLIDATED EDISON (Continued) **S110138028**

Quantity:	680.0
Units:	G - Gallons (liquids only)* (8.3 pounds)
Number of Containers:	17.0
Container Type:	DM - Metal drums, barrels
Handling Method:	T Chemical, physical, or biological treatment.
Specific Gravity:	1.0
Year:	2009
Manifest Tracking Num:	000893940GBF
Import Ind:	N
Export Ind:	N
Discr Quantity Ind:	N
Discr Type Ind:	N
Discr Residue Ind:	N
Discr Partial Reject Ind:	N
Discr Full Reject Ind:	N
Manifest Ref Num:	Not reported
Alt Fac RCRA Id:	Not reported
Alt Fac Sign Date:	Not reported
Mgmt Method Type Code:	H111

---

505 **CON EDISON** **NY MANIFEST** **S116295891**
270 MOTHER GASTON BLVD **N/A**
BROOKLYN, NY 11221

NY MANIFEST:

EPA ID:	NYP004471520
Country:	USA

Mailing Info:

Name:	CON EDISON
Contact:	TOM TEELING
Address:	4 IRVING PLACE 15TH FLOOR
City/State/Zip:	NEW YORK, NY 10003
Country:	USA
Phone:	212-460-3770

Manifest:

Document ID:	Not reported
Manifest Status:	Not reported
Trans1 State ID:	NJD003812047
Trans2 State ID:	Not reported
Generator Ship Date:	03/19/2014
Trans1 Recv Date:	03/19/2014
Trans2 Recv Date:	Not reported
TSD Site Recv Date:	03/20/2014
Part A Recv Date:	Not reported
Part B Recv Date:	Not reported
Generator EPA ID:	NYP004471520
Trans1 EPA ID:	Not reported
Trans2 EPA ID:	Not reported
TSDF ID:	NJD991291105
Waste Code:	Not reported
Quantity:	50
Units:	G - Gallons (liquids only)* (8.3 pounds)
Number of Containers:	1
Container Type:	TT - Cargo tank, tank trucks
Handling Method:	T Chemical, physical, or biological treatment.

CON EDISON (Continued) **S116295891**

Specific Gravity:	1
Year:	2014
Manifest Tracking Num:	002359155GBF
Import Ind:	N
Export Ind:	N
Discr Quantity Ind:	N
Discr Type Ind:	N
Discr Residue Ind:	N
Discr Partial Reject Ind:	N
Discr Full Reject Ind:	N
Manifest Ref Num:	Not reported
Alt Fac RCRA Id:	Not reported
Alt Fac Sign Date:	Not reported
Mgmt Method Type Code:	H110

---

505 **EDR US Hist Auto Stat** **1015372657**
261 MOTHER GASTON BLVD **N/A**
BROOKLYN, NY 11212

EDR Historical Auto Stations:

Name:	CURT AUTO REPAIR
Year:	2001
Address:	261 MOTHER GASTON BLVD
Name:	CURT AUTO REPAIR
Year:	2003
Address:	261 MOTHER GASTON BLVD

---

506 **EDR US Hist Auto Stat** **1015620820**
736 BELMONT AVE **N/A**
BROOKLYN, NY 11208

EDR Historical Auto Stations:

Name:	B AND W AUTO REPAIR
Year:	1999
Address:	736 BELMONT AVE
Name:	B AND W AUTO REPAIR
Year:	2000
Address:	736 BELMONT AVE
Name:	B & W AUTO REPAIR
Year:	2001
Address:	736 BELMONT AVE
Name:	A & W AUTO REPAIR
Year:	2002
Address:	736 BELMONT AVE
Name:	B & W AUTO REPAIR
Year:	2003
Address:	736 BELMONT AVE
Name:	B & W AUTO REPAIR
Year:	2004
Address:	736 BELMONT AVE

(Continued) **1015620820**

Name: B AND W AUTO REPAIR
Year: 2005
Address: 736 BELMONT AVE

Name: B & W AUTO REPAIR
Year: 2007
Address: 736 BELMONT AVE

Name: B & W AUTO REPAIR
Year: 2008
Address: 736 BELMONT AVE

Name: B & W AUTO REPAIR
Year: 2009
Address: 736 BELMONT AVE

---

506 **EDR US Hist Auto Stat** **1015623438**
745 BELMONT AVE **N/A**
BROOKLYN, NY 11208

EDR Historical Auto Stations:
Name: COLLISION SUPER SHINE
Year: 2000
Address: 745 BELMONT AVE

Name: COLLISION SUPER SHINE
Year: 2001
Address: 745 BELMONT AVE

Name: COLLISION SUPER SHINE
Year: 2005
Address: 745 BELMONT AVE

---

506 **CON EDISON** **NY MANIFEST** **S117064550**
FO 510 LINWOOD ST **N/A**
BROOKLYN, NY 11208

NY MANIFEST:
EPA ID: NYP004570446
Country: USA

Mailing Info:
Name: CON EDISON
Contact: TOM TEELING
Address: 4 IRVING PLACE 15TH FLOOR
City/State/Zip: NEW YORK, NY 10003
Country: USA
Phone: Not reported

Manifest:

Document ID: Not reported
Manifest Status: Not reported
Trans1 State ID: NJD003812047
Trans2 State ID: Not reported
Generator Ship Date: 06/19/2014

CON EDISON (Continued) **S117064550**

Trans1 Recv Date:	06/19/2014
Trans2 Recv Date:	Not reported
TSD Site Recv Date:	06/24/2014
Part A Recv Date:	Not reported
Part B Recv Date:	Not reported
Generator EPA ID:	NYP004570446
Trans1 EPA ID:	Not reported
Trans2 EPA ID:	Not reported
TSDF ID:	NJD991291105
Waste Code:	Not reported
Quantity:	50
Units:	G - Gallons (liquids only)* (8.3 pounds)
Number of Containers:	1
Container Type:	TT - Cargo tank, tank trucks
Handling Method:	T Chemical, physical, or biological treatment.
Specific Gravity:	1
Year:	2014
Manifest Tracking Num:	002502777GBF
Import Ind:	N
Export Ind:	N
Discr Quantity Ind:	N
Discr Type Ind:	N
Discr Residue Ind:	N
Discr Partial Reject Ind:	N
Discr Full Reject Ind:	N
Manifest Ref Num:	Not reported
Alt Fac RCRA Id:	Not reported
Alt Fac Sign Date:	Not reported
Mgmt Method Type Code:	H110

---

507 **NEW YORK TELEPHONE** **RCRA NonGen / NLR** **1007205104**
SUTTER & EUCLID **NY MANIFEST** **NYP000910000**
BROOKLYN, NY 11208

RCRA NonGen / NLR:

Date form received by agency:	03/27/1994
Facility name:	NEW YORK TELEPHONE
Facility address:	SUTTER & EUCLID BROOKLYN, NY 112080000
EPA ID:	NYP000910000
Mailing address:	1095 AVENUE OF THE AMERICAS ROOM 3025 NEW YORK, NY 100360000
Contact:	JOHN QUATRALE
Contact address:	1095 AVENUE OF THE AMERICAS NEW YORK, NY 100360000
Contact country:	US
Contact telephone:	(212) 395-2436
Telephone ext.:	9999
Contact email:	Not reported
EPA Region:	02
Classification:	Non-Generator
Description:	Handler: Non-Generators do not presently generate hazardous waste

Handler Activities Summary:

U.S. importer of hazardous waste:	No
Mixed waste (haz. and radioactive):	No

NEW YORK TELEPHONE (Continued) **1007205104**

Recycler of hazardous waste:	No
Transporter of hazardous waste:	No
Treater, storer or disposer of HW:	No
Underground injection activity:	No
On-site burner exemption:	No
Furnace exemption:	No
Used oil fuel burner:	No
Used oil processor:	No
User oil refiner:	No
Used oil fuel marketer to burner:	No
Used oil Specification marketer:	No
Used oil transfer facility:	No
Used oil transporter:	No

Historical Generators:

Date form received by agency:	03/26/1994
Site name:	NEW YORK TELEPHONE
Classification:	Not a generator, verified
Date form received by agency:	03/25/1994
Site name:	NEW YORK TELEPHONE
Classification:	Large Quantity Generator
Violation Status:	No violations found

NY MANIFEST:

EPA ID:	NYP000910000
Country:	USA

Mailing Info:

Name:	NYNEX
Contact:	KENT A HANDLOWITELI
Address:	1095 AVE OF AMER
City/State/Zip:	NEW YORK, NY 10036
Country:	USA
Phone:	212-338-7045

Manifest:

Document ID:	CTF0058474
Manifest Status:	Completed after the designated time period for a TSDF to get a copy to the DEC
Trans1 State ID:	XW51DV
Trans2 State ID:	Not reported
Generator Ship Date:	09/07/1993
Trans1 Recv Date:	09/07/1993
Trans2 Recv Date:	/ /
TSD Site Recv Date:	09/08/1993
Part A Recv Date:	11/15/1993
Part B Recv Date:	10/04/1993
Generator EPA ID:	NYP000910000
Trans1 EPA ID:	MAD039322250
Trans2 EPA ID:	Not reported
TSDF ID:	CTD000604488
Waste Code:	D008 - LEAD 5.0 MG/L TCLP
Quantity:	00007
Units:	Y - Cubic yards* (.85 tons)
Number of Containers:	001

NEW YORK TELEPHONE (Continued) **1007205104**

Container Type: DT - Dump trucks
Handling Method: T Chemical, physical, or biological treatment.
Specific Gravity: 100
Year: 1993

---

508 **MARK KLEINER** **NY AST** **U003652116**
342 GLENMORE AVE **NY HIST AST** **N/A**
BROOKLYN, NY 11207 **NY Spills**

AST:
Region: STATE
DEC Region: 2
Site Status: Unregulated/Closed
Facility Id: 2-604132
Program Type: PBS
UTM X: 593136.73490000004
UTM Y: 4502969.8541400004
Expiration Date: 06/23/2004
Site Type: Retail Gasoline Sales

Affiliation Records:
Site Id: 26015
Affiliation Type: Facility Owner
Company Name: MARK KLEINER
Contact Type: Not reported
Contact Name: Not reported
Address1: 342 GLENMORE AVE.
Address2: Not reported
City: BROOKLYN
State: NY
Zip Code: 11207
Country Code: 001
Phone: (718) 385-4343
EMail: Not reported
Fax Number: Not reported
Modified By: TRANSLAT
Date Last Modified: 3/4/2004

Site Id: 26015
Affiliation Type: Mail Contact
Company Name: MARK KLEINER
Contact Type: Not reported
Contact Name: Not reported
Address1: 342 GLENMORE AVENUE
Address2: 1918 BELMONT AVE
City: BROOKLYN
State: NY
Zip Code: 11707
Country Code: 001
Phone: (718) 385-4343
EMail: Not reported
Fax Number: Not reported
Modified By: TRANSLAT
Date Last Modified: 3/4/2004

Site Id: 26015
Affiliation Type: On-Site Operator
Company Name: MARK KLEINER

MARK KLEINER (Continued) **U003652116**

Contact Type:	Not reported
Contact Name:	MARK KLEINER
Address1:	Not reported
Address2:	Not reported
City:	Not reported
State:	NN
Zip Code:	Not reported
Country Code:	001
Phone:	(718) 385-4343
EMail:	Not reported
Fax Number:	Not reported
Modified By:	TRANSLAT
Date Last Modified:	3/4/2004

Site Id:	26015
Affiliation Type:	Emergency Contact
Company Name:	MARK KLEINER
Contact Type:	Not reported
Contact Name:	MARK KLEINER
Address1:	Not reported
Address2:	Not reported
City:	Not reported
State:	NN
Zip Code:	Not reported
Country Code:	001
Phone:	(718) 385-4343
EMail:	Not reported
Fax Number:	Not reported
Modified By:	TRANSLAT
Date Last Modified:	3/4/2004

Tank Info:

Tank Number:	1
Tank Id:	56783
Material Code:	0009
Common Name of Substance:	Gasoline

Equipment Records:

I00 - Overfill - None
B00 - Tank External Protection - None
H00 - Tank Leak Detection - None
A00 - Tank Internal Protection - None
D01 - Pipe Type - Steel/Carbon Steel/Iron
G00 - Tank Secondary Containment - None
C02 - Pipe Location - Underground/On-ground
F00 - Pipe External Protection - None

Tank Location:	6
Tank Type:	Steel/Carbon Steel/Iron
Tank Status:	Closed - Removed
Pipe Model:	Not reported
Install Date:	Not reported
Capacity Gallons:	550
Tightness Test Method:	NN
Date Test:	Not reported
Next Test Date:	Not reported

MARK KLEINER (Continued) **U003652116**

Date Tank Closed:	06/01/1999
Register:	True
Modified By:	TRANSLAT
Last Modified:	03/04/2004
Material Name:	Gasoline
Tank Number:	10
Tank Id:	56831
Material Code:	0009
Common Name of Substance:	Gasoline

Equipment Records:

A00 - Tank Internal Protection - None
D01 - Pipe Type - Steel/Carbon Steel/Iron
G00 - Tank Secondary Containment - None
C02 - Pipe Location - Underground/On-ground
F00 - Pipe External Protection - None
I00 - Overfill - None
B00 - Tank External Protection - None
H00 - Tank Leak Detection - None

Tank Location:	6
Tank Type:	Steel/Carbon Steel/Iron
Tank Status:	Closed - Removed
Pipe Model:	Not reported
Install Date:	Not reported
Capacity Gallons:	550
Tightness Test Method:	NN
Date Test:	Not reported
Next Test Date:	Not reported
Date Tank Closed:	06/01/1999
Register:	True
Modified By:	TRANSLAT
Last Modified:	03/04/2004
Material Name:	Gasoline
Tank Number:	11
Tank Id:	56832
Material Code:	0009
Common Name of Substance:	Gasoline

Equipment Records:

A00 - Tank Internal Protection - None
D01 - Pipe Type - Steel/Carbon Steel/Iron
G00 - Tank Secondary Containment - None
C02 - Pipe Location - Underground/On-ground
F00 - Pipe External Protection - None
I00 - Overfill - None
B00 - Tank External Protection - None
H00 - Tank Leak Detection - None

Tank Location:	6
Tank Type:	Steel/Carbon Steel/Iron
Tank Status:	Closed - Removed
Pipe Model:	Not reported
Install Date:	Not reported

MARK KLEINER (Continued) **U003652116**

Capacity Gallons:	550
Tightness Test Method:	NN
Date Test:	Not reported
Next Test Date:	Not reported
Date Tank Closed:	06/01/1999
Register:	True
Modified By:	TRANSLAT
Last Modified:	03/04/2004
Material Name:	Gasoline

Tank Number:	2
Tank Id:	56784
Material Code:	0009
Common Name of Substance:	Gasoline

Equipment Records:

B00 - Tank External Protection - None
H00 - Tank Leak Detection - None
C02 - Pipe Location - Underground/On-ground
F00 - Pipe External Protection - None
A00 - Tank Internal Protection - None
D01 - Pipe Type - Steel/Carbon Steel/Iron
G00 - Tank Secondary Containment - None
I00 - Overfill - None

Tank Location:	6
Tank Type:	Steel/Carbon Steel/Iron
Tank Status:	Closed - Removed
Pipe Model:	Not reported
Install Date:	Not reported
Capacity Gallons:	550
Tightness Test Method:	NN
Date Test:	Not reported
Next Test Date:	Not reported
Date Tank Closed:	06/01/1999
Register:	True
Modified By:	TRANSLAT
Last Modified:	03/04/2004
Material Name:	Gasoline

Tank Number:	3
Tank Id:	56785
Material Code:	0009
Common Name of Substance:	Gasoline

Equipment Records:

A00 - Tank Internal Protection - None
D01 - Pipe Type - Steel/Carbon Steel/Iron
G00 - Tank Secondary Containment - None
C02 - Pipe Location - Underground/On-ground
F00 - Pipe External Protection - None
I00 - Overfill - None
B00 - Tank External Protection - None
H00 - Tank Leak Detection - None

Tank Location:	6

MARK KLEINER (Continued) **U003652116**

Tank Type:	Steel/Carbon Steel/Iron
Tank Status:	Closed - Removed
Pipe Model:	Not reported
Install Date:	Not reported
Capacity Gallons:	550
Tightness Test Method:	NN
Date Test:	Not reported
Next Test Date:	Not reported
Date Tank Closed:	06/01/1999
Register:	True
Modified By:	TRANSLAT
Last Modified:	03/04/2004
Material Name:	Gasoline

Tank Number:	4
Tank Id:	56786
Material Code:	0009
Common Name of Substance:	Gasoline

Equipment Records:

A00 - Tank Internal Protection - None
D01 - Pipe Type - Steel/Carbon Steel/Iron
G00 - Tank Secondary Containment - None
C02 - Pipe Location - Underground/On-ground
F00 - Pipe External Protection - None
I00 - Overfill - None
B00 - Tank External Protection - None
H00 - Tank Leak Detection - None

Tank Location:	6
Tank Type:	Steel/Carbon Steel/Iron
Tank Status:	Closed - Removed
Pipe Model:	Not reported
Install Date:	Not reported
Capacity Gallons:	550
Tightness Test Method:	NN
Date Test:	Not reported
Next Test Date:	Not reported
Date Tank Closed:	06/01/1999
Register:	True
Modified By:	TRANSLAT
Last Modified:	03/04/2004
Material Name:	Gasoline

Tank Number:	5
Tank Id:	56787
Material Code:	0009
Common Name of Substance:	Gasoline

Equipment Records:

A00 - Tank Internal Protection - None
D01 - Pipe Type - Steel/Carbon Steel/Iron
G00 - Tank Secondary Containment - None
C02 - Pipe Location - Underground/On-ground
F00 - Pipe External Protection - None

MARK KLEINER (Continued) **U003652116**

I00 - Overfill - None
B00 - Tank External Protection - None
H00 - Tank Leak Detection - None

Tank Location:	6
Tank Type:	Steel/Carbon Steel/Iron
Tank Status:	Closed - Removed
Pipe Model:	Not reported
Install Date:	Not reported
Capacity Gallons:	550
Tightness Test Method:	NN
Date Test:	Not reported
Next Test Date:	Not reported
Date Tank Closed:	06/01/1999
Register:	True
Modified By:	TRANSLAT
Last Modified:	03/04/2004
Material Name:	Gasoline

Tank Number:	6
Tank Id:	56788
Material Code:	0009
Common Name of Substance:	Gasoline

Equipment Records:

I00 - Overfill - None
B00 - Tank External Protection - None
H00 - Tank Leak Detection - None
A00 - Tank Internal Protection - None
D01 - Pipe Type - Steel/Carbon Steel/Iron
G00 - Tank Secondary Containment - None
C02 - Pipe Location - Underground/On-ground
F00 - Pipe External Protection - None

Tank Location:	6
Tank Type:	Steel/Carbon Steel/Iron
Tank Status:	Closed - Removed
Pipe Model:	Not reported
Install Date:	Not reported
Capacity Gallons:	550
Tightness Test Method:	NN
Date Test:	Not reported
Next Test Date:	Not reported
Date Tank Closed:	06/01/1999
Register:	True
Modified By:	TRANSLAT
Last Modified:	03/04/2004
Material Name:	Gasoline

Tank Number:	7
Tank Id:	56789
Material Code:	0009
Common Name of Substance:	Gasoline

Equipment Records:

B00 - Tank External Protection - None

MARK KLEINER (Continued) **U003652116**

H00 - Tank Leak Detection - None
A00 - Tank Internal Protection - None
D01 - Pipe Type - Steel/Carbon Steel/Iron
G00 - Tank Secondary Containment - None
C02 - Pipe Location - Underground/On-ground
F00 - Pipe External Protection - None
I00 - Overfill - None

Tank Location:	6
Tank Type:	Steel/Carbon Steel/Iron
Tank Status:	Closed - Removed
Pipe Model:	Not reported
Install Date:	Not reported
Capacity Gallons:	550
Tightness Test Method:	NN
Date Test:	Not reported
Next Test Date:	Not reported
Date Tank Closed:	06/01/1999
Register:	True
Modified By:	TRANSLAT
Last Modified:	03/04/2004
Material Name:	Gasoline

Tank Number:	8
Tank Id:	56790
Material Code:	0009
Common Name of Substance:	Gasoline

Equipment Records:

I00 - Overfill - None
B00 - Tank External Protection - None
H00 - Tank Leak Detection - None
A00 - Tank Internal Protection - None
D01 - Pipe Type - Steel/Carbon Steel/Iron
G00 - Tank Secondary Containment - None
C02 - Pipe Location - Underground/On-ground
F00 - Pipe External Protection - None

Tank Location:	6
Tank Type:	Steel/Carbon Steel/Iron
Tank Status:	Closed - Removed
Pipe Model:	Not reported
Install Date:	Not reported
Capacity Gallons:	550
Tightness Test Method:	NN
Date Test:	Not reported
Next Test Date:	Not reported
Date Tank Closed:	06/01/1999
Register:	True
Modified By:	TRANSLAT
Last Modified:	03/04/2004
Material Name:	Gasoline

Tank Number:	9
Tank Id:	56830
Material Code:	0009
Common Name of Substance:	Gasoline

MARK KLEINER (Continued) **U003652116**

Equipment Records:

B00 - Tank External Protection - None
H00 - Tank Leak Detection - None
C02 - Pipe Location - Underground/On-ground
F00 - Pipe External Protection - None
A00 - Tank Internal Protection - None
D01 - Pipe Type - Steel/Carbon Steel/Iron
G00 - Tank Secondary Containment - None
I00 - Overfill - None

Tank Location:	6
Tank Type:	Steel/Carbon Steel/Iron
Tank Status:	Closed - Removed
Pipe Model:	Not reported
Install Date:	Not reported
Capacity Gallons:	550
Tightness Test Method:	NN
Date Test:	Not reported
Next Test Date:	Not reported
Date Tank Closed:	06/01/1999
Register:	True
Modified By:	TRANSLAT
Last Modified:	03/04/2004
Material Name:	Gasoline

HIST AST:

PBS Number:	2-604132
SWIS Code:	6101
Operator:	MARK KLEINER
Facility Phone:	(718) 385-4343
Facility Addr2:	Not reported
Facility Type:	RETAIL GASOLINE SALES
Emergency:	MARK KLEINER
Emergency Tel:	(516) 673-0037
Old PBSNO:	Not reported
Date Inspected:	Not reported
Inspector:	Not reported
Result of Inspection:	Not reported
Owner Name:	MARK KLEINER
Owner Address:	342 GLENMORE AVE.
Owner City,St,Zip:	BROOKLYN, NY 11207
Federal ID:	Not reported
Owner Tel:	(718) 385-4343
Owner Type:	Not reported
Owner Subtype:	Not reported
Mailing Contact:	Not reported
Mailing Name:	MARK KLEINER
Mailing Address:	342 GLENMORE AVENUE
Mailing Address 2:	1918 BELMONT AVE
Mailing City,St,Zip:	BROOKLYN, NY 11707
Mailing Telephone:	(718) 385-4343
Owner Mark:	First Owner
Facility Status:	2 - Unregulated by PBS (the total capacity is less than 1,101 gallons) and Subpart 360-14.
Certification Flag:	False
Certification Date:	Not reported
Expiration:	06/23/2004

MARK KLEINER (Continued) **U003652116**

Renew Flag:	False
Renew Date:	Not reported
Total Capacity:	0
FAMT:	True
Facility Screen:	No Missing Data
Owner Screen:	Minor Data Missing
Tank Screen:	0
Dead Letter:	False
CBS Number:	Not reported
Town or City:	NEW YORK CITY
County Code:	61
Town or City Code:	01
Region:	2

Tank ID:	1
Tank Location:	UNDERGROUND, VAULTED, WITH ACCESS
Tank Status:	Closed-Removed
Install Date:	Not reported
Capacity (Gal):	550
Product Stored:	UNLEADED GASOLINE
Tank Type:	Steel/carbon steel
Tank Internal:	0
Tank External:	00
Pipe Location:	Underground
Pipe Type:	STEEL/IRON
Pipe Internal:	None
Pipe External:	00
Tank Containment:	None
Leak Detection:	00
Overfill Protection:	00
Dispenser Method:	0
Date Tested:	Not reported
Next Test Date:	Not reported
Missing Data for Tank:	No Missing Data
Date Closed:	06/01/1999
Test Method:	Not reported
Deleted:	False
Updated:	True
SPDES Number:	Not reported
Lat/Long:	Not reported

Tank ID:	10
Tank Location:	UNDERGROUND, VAULTED, WITH ACCESS
Tank Status:	Closed-Removed
Install Date:	Not reported
Capacity (Gal):	550
Product Stored:	UNLEADED GASOLINE
Tank Type:	Steel/carbon steel
Tank Internal:	0
Tank External:	00
Pipe Location:	Underground
Pipe Type:	STEEL/IRON
Pipe Internal:	None
Pipe External:	00
Tank Containment:	None
Leak Detection:	00

MARK KLEINER (Continued) **U003652116**

Overfill Protection:	00
Dispenser Method:	0
Date Tested:	Not reported
Next Test Date:	Not reported
Missing Data for Tank:	No Missing Data
Date Closed:	06/01/1999
Test Method:	Not reported
Deleted:	False
Updated:	True
SPDES Number:	Not reported
Lat/Long:	Not reported

Tank ID:	11
Tank Location:	UNDERGROUND, VAULTED, WITH ACCESS
Tank Status:	Closed-Removed
Install Date:	Not reported
Capacity (Gal):	550
Product Stored:	UNLEADED GASOLINE
Tank Type:	Steel/carbon steel
Tank Internal:	0
Tank External:	00
Pipe Location:	Underground
Pipe Type:	STEEL/IRON
Pipe Internal:	None
Pipe External:	00
Tank Containment:	None
Leak Detection:	00
Overfill Protection:	00
Dispenser Method:	0
Date Tested:	Not reported
Next Test Date:	Not reported
Missing Data for Tank:	No Missing Data
Date Closed:	06/01/1999
Test Method:	Not reported
Deleted:	False
Updated:	True
SPDES Number:	Not reported
Lat/Long:	Not reported

Tank ID:	2
Tank Location:	UNDERGROUND, VAULTED, WITH ACCESS
Tank Status:	Closed-Removed
Install Date:	Not reported
Capacity (Gal):	550
Product Stored:	UNLEADED GASOLINE
Tank Type:	Steel/carbon steel
Tank Internal:	0
Tank External:	00
Pipe Location:	Underground
Pipe Type:	STEEL/IRON
Pipe Internal:	None
Pipe External:	00
Tank Containment:	None
Leak Detection:	00
Overfill Protection:	00

MARK KLEINER (Continued) **U003652116**

Dispenser Method:	0
Date Tested:	Not reported
Next Test Date:	Not reported
Missing Data for Tank:	No Missing Data
Date Closed:	06/01/1999
Test Method:	Not reported
Deleted:	False
Updated:	True
SPDES Number:	Not reported
Lat/Long:	Not reported

Tank ID:	3
Tank Location:	UNDERGROUND, VAULTED, WITH ACCESS
Tank Status:	Closed-Removed
Install Date:	Not reported
Capacity (Gal):	550
Product Stored:	UNLEADED GASOLINE
Tank Type:	Steel/carbon steel
Tank Internal:	0
Tank External:	00
Pipe Location:	Underground
Pipe Type:	STEEL/IRON
Pipe Internal:	None
Pipe External:	00
Tank Containment:	None
Leak Detection:	00
Overfill Protection:	00
Dispenser Method:	0
Date Tested:	Not reported
Next Test Date:	Not reported
Missing Data for Tank:	No Missing Data
Date Closed:	06/01/1999
Test Method:	Not reported
Deleted:	False
Updated:	True
SPDES Number:	Not reported
Lat/Long:	Not reported

Tank ID:	4
Tank Location:	UNDERGROUND, VAULTED, WITH ACCESS
Tank Status:	Closed-Removed
Install Date:	Not reported
Capacity (Gal):	550
Product Stored:	UNLEADED GASOLINE
Tank Type:	Steel/carbon steel
Tank Internal:	0
Tank External:	00
Pipe Location:	Underground
Pipe Type:	STEEL/IRON
Pipe Internal:	None
Pipe External:	00
Tank Containment:	None
Leak Detection:	00
Overfill Protection:	00
Dispenser Method:	0

MARK KLEINER (Continued) **U003652116**

Date Tested:	Not reported
Next Test Date:	Not reported
Missing Data for Tank:	No Missing Data
Date Closed:	06/01/1999
Test Method:	Not reported
Deleted:	False
Updated:	True
SPDES Number:	Not reported
Lat/Long:	Not reported

Tank ID:	5
Tank Location:	UNDERGROUND, VAULTED, WITH ACCESS
Tank Status:	Closed-Removed
Install Date:	Not reported
Capacity (Gal):	550
Product Stored:	UNLEADED GASOLINE
Tank Type:	Steel/carbon steel
Tank Internal:	0
Tank External:	00
Pipe Location:	Underground
Pipe Type:	STEEL/IRON
Pipe Internal:	None
Pipe External:	00
Tank Containment:	None
Leak Detection:	00
Overfill Protection:	00
Dispenser Method:	0
Date Tested:	Not reported
Next Test Date:	Not reported
Missing Data for Tank:	No Missing Data
Date Closed:	06/01/1999
Test Method:	Not reported
Deleted:	False
Updated:	True
SPDES Number:	Not reported
Lat/Long:	Not reported

Tank ID:	6
Tank Location:	UNDERGROUND, VAULTED, WITH ACCESS
Tank Status:	Closed-Removed
Install Date:	Not reported
Capacity (Gal):	550
Product Stored:	UNLEADED GASOLINE
Tank Type:	Steel/carbon steel
Tank Internal:	0
Tank External:	00
Pipe Location:	Underground
Pipe Type:	STEEL/IRON
Pipe Internal:	None
Pipe External:	00
Tank Containment:	None
Leak Detection:	00
Overfill Protection:	00
Dispenser Method:	0
Date Tested:	Not reported

MARK KLEINER (Continued) **U003652116**

Next Test Date: Not reported
Missing Data for Tank: No Missing Data
Date Closed: 06/01/1999
Test Method: Not reported
Deleted: False
Updated: True
SPDES Number: Not reported
Lat/Long: Not reported

Tank ID: 7
Tank Location: UNDERGROUND, VAULTED, WITH ACCESS
Tank Status: Closed-Removed
Install Date: Not reported
Capacity (Gal): 550
Product Stored: UNLEADED GASOLINE
Tank Type: Steel/carbon steel
Tank Internal: 0
Tank External: 00
Pipe Location: Underground
Pipe Type: STEEL/IRON
Pipe Internal: None
Pipe External: 00
Tank Containment: None
Leak Detection: 00
Overfill Protection: 00
Dispenser Method: 0
Date Tested: Not reported
Next Test Date: Not reported
Missing Data for Tank: No Missing Data
Date Closed: 06/01/1999
Test Method: Not reported
Deleted: False
Updated: True
SPDES Number: Not reported
Lat/Long: Not reported

Tank ID: 8
Tank Location: UNDERGROUND, VAULTED, WITH ACCESS
Tank Status: Closed-Removed
Install Date: Not reported
Capacity (Gal): 550
Product Stored: UNLEADED GASOLINE
Tank Type: Steel/carbon steel
Tank Internal: 0
Tank External: 00
Pipe Location: Underground
Pipe Type: STEEL/IRON
Pipe Internal: None
Pipe External: 00
Tank Containment: None
Leak Detection: 00
Overfill Protection: 00
Dispenser Method: 0
Date Tested: Not reported
Next Test Date: Not reported

MARK KLEINER (Continued) **U003652116**

Missing Data for Tank:	No Missing Data
Date Closed:	06/01/1999
Test Method:	Not reported
Deleted:	False
Updated:	True
SPDES Number:	Not reported
Lat/Long:	Not reported

Tank ID:	9
Tank Location:	UNDERGROUND, VAULTED, WITH ACCESS
Tank Status:	Closed-Removed
Install Date:	Not reported
Capacity (Gal):	550
Product Stored:	UNLEADED GASOLINE
Tank Type:	Steel/carbon steel
Tank Internal:	0
Tank External:	00
Pipe Location:	Underground
Pipe Type:	STEEL/IRON
Pipe Internal:	None
Pipe External:	00
Tank Containment:	None
Leak Detection:	00
Overfill Protection:	00
Dispenser Method:	0
Date Tested:	Not reported
Next Test Date:	Not reported
Missing Data for Tank:	No Missing Data
Date Closed:	06/01/1999
Test Method:	Not reported
Deleted:	False
Updated:	True
SPDES Number:	Not reported
Lat/Long:	Not reported

SPILLS:

Facility ID:	9904296
Facility Type:	ER
DER Facility ID:	233602
Site ID:	288416
DEC Region:	2
Spill Date:	7/9/1999
Spill Number/Closed Date:	9904296 / 10/6/1999
Spill Cause:	Housekeeping
Spill Class:	Known release with minimal potential for fire or hazard. DEC Response. Willing Responsible Party. Corrective action taken.
SWIS:	2401
Investigator:	TOMASELLO
Referred To:	Not reported
Reported to Dept:	7/12/1999
CID:	257
Water Affected:	Not reported
Spill Source:	Passenger Vehicle
Spill Notifier:	Other
Cleanup Ceased:	Not reported
Cleanup Meets Std:	False

MARK KLEINER (Continued) **U003652116**

Last Inspection:	Not reported
Recommended Penalty:	False
UST Trust:	False
Remediation Phase:	0
Date Entered In Computer:	7/12/1999
Spill Record Last Update:	10/6/1999
Spiller Name:	MARK KLEINER
Spiller Company:	Not reported
Spiller Address:	342 GLENMORE AVE
Spiller City,St,Zip:	BROOKLYN, NY
Spiller Company:	001
Contact Name:	MARK KLEINER
Contact Phone:	(718) 385-4343
DEC Memo:	Not reported
Remarks:	during tank removal caller found contaminated soil from were junk cars were parked in the past

Material:

Site ID:	288416
Operable Unit ID:	1083206
Operable Unit:	01
Material ID:	304184
Material Code:	0005A
Material Name:	AUTO WASTE FLUIDS
Case No.:	Not reported
Material FA:	Petroleum
Quantity:	0
Units:	Gallons
Recovered:	No
Resource Affected:	Not reported
Oxygenate:	False

Tank Test:

---

509 **MTA NYCT - DEEP WELLS 2707 & 2708 - C LINE** **RCRA-SQG** **1012186433**
PITKIN AVE & HENDRIX ST **NJ MANIFEST** **NYR000162941**
BROOKLYN, NY 11207

RCRA-SQG:

Date form received by agency:	02/05/2009
Facility name:	MTA NYCT - DEEP WELLS 2707 & 2708 - C LINE
Facility address:	PITKIN AVE & HENDRIX ST BROOKLYN, NY 11207
EPA ID:	NYR000162941
Mailing address:	BROADWAY 5TH FLOOR 503 NEW YORK, NY 10004
Contact:	GERALD LEZEAU
Contact address:	BROADWAY 5TH FLOOR 503 NEW YORK, NY 10004
Contact country:	US
Contact telephone:	(646) 252-3535
Contact email:	GERALD.LEZEAU@NYCT.COM
EPA Region:	02
Classification:	Small Small Quantity Generator
Description:	Handler: generates more than 100 and less than 1000 kg of hazardous waste during any calendar month and accumulates less than 6000 kg of hazardous waste at any time; or generates 100 kg or less of hazardous

MTA NYCT - DEEP WELLS 2707 & 2708 - C LINE (Continued) **1012186433**

waste during any calendar month, and accumulates more than 1000 kg of hazardous waste at any time

Owner/Operator Summary:

Owner/operator name:	MTA NYCT
Owner/operator address:	Not reported
	Not reported
Owner/operator country:	Not reported
Owner/operator telephone:	Not reported
Legal status:	State
Owner/Operator Type:	Operator
Owner/Op start date:	03/01/1968
Owner/Op end date:	Not reported

Owner/operator name:	MTA NYCT
Owner/operator address:	Not reported
	Not reported
Owner/operator country:	Not reported
Owner/operator telephone:	Not reported
Legal status:	State
Owner/Operator Type:	Owner
Owner/Op start date:	03/01/1968
Owner/Op end date:	Not reported

Handler Activities Summary:

U.S. importer of hazardous waste:	No
Mixed waste (haz. and radioactive):	No
Recycler of hazardous waste:	No
Transporter of hazardous waste:	No
Treater, storer or disposer of HW:	No
Underground injection activity:	No
On-site burner exemption:	No
Furnace exemption:	No
Used oil fuel burner:	No
Used oil processor:	No
User oil refiner:	No
Used oil fuel marketer to burner:	No
Used oil Specification marketer:	No
Used oil transfer facility:	No
Used oil transporter:	No

Hazardous Waste Summary:

Waste code:	D008
Waste name:	LEAD

Violation Status: No violations found

NJ MANIFEST:

EPA Id:	NYR000162941
Mail Address:	BROADWAY 5TH FLOOR 503
Mail City/State/Zip:	NEW YORK, NY 10004
Facility Phone:	Not reported
Emergency Phone:	Not reported
Contact:	GERALD LEZEAU
Comments:	Not reported
SIC Code:	Not reported

MTA NYCT - DEEP WELLS 2707 & 2708 - C LINE (Continued) **1012186433**

County:	NY047
Municipal:	Not reported
Previous EPA Id:	Not reported
Gen Flag:	Not reported
Trans Flag:	Not reported
TSDF Flag:	Not reported
Name Change:	Not reported
Date Change:	Not reported

Manifest:

Manifest Number:	000892433JJK
EPA ID:	NYR000162941
Date Shipped:	05/20/2010
TSDF EPA ID:	NJD002200046
Transporter EPA ID:	NJ0000027193
Transporter 2 EPA ID:	Not reported
Transporter 3 EPA ID:	Not reported
Transporter 4 EPA ID:	Not reported
Transporter 5 EPA ID:	Not reported
Transporter 6 EPA ID:	Not reported
Transporter 7 EPA ID:	Not reported
Transporter 8 EPA ID:	Not reported
Transporter 10 EPA ID:	Not reported
Date Trans1 Transported Waste:	05/20/2010
Date Trans2 Transported Waste:	Not reported
Date Trans3 Transported Waste:	Not reported
Date Trans4 Transported Waste:	Not reported
Date Trans5 Transported Waste:	Not reported
Date Trans6 Transported Waste:	Not reported
Date Trans7 Transported Waste:	Not reported
Date Trans8 Transported Waste:	Not reported
Date Trans9 Transported Waste:	Not reported
Date Trans10 Transported Waste:	Not reported
Date TSDF Received Waste:	05/20/2010
TSDF EPA Facility Name:	Not reported
QTY Units:	Not reported
Transporter SEQ ID:	Not reported
Transporter-1 Date:	Not reported
Waste SEQ ID:	Not reported
Waste Type Code 2:	Not reported
Waste Type Code 3:	Not reported
Waste Type Code 4:	Not reported
Waste Type Code 5:	Not reported
Waste Type Code 6:	Not reported
Date Accepted:	Not reported
Manifest Discrepancy Type:	Not reported
Data Entry Number:	Not reported
Was Load Rejected:	NEW YORK, NY 10004
Reason Load Was Rejected:	Not reported

Waste:

Manifest Year:	2010 New Jersey Manifest Data
Waste Code:	D008
Hand Code:	H111
Quantity:	165 P

509 **MTA NYCT - DEEP WELLS 2707 & 2708 - C LINE** **FINDS** **1012109743**
PITKIN AVE & HENDRIX ST **N/A**
BROOKLYN, NY 11207

FINDS:

Registry ID: 110038902872

Environmental Interest/Information System
RCRAInfo is a national information system that supports the Resource Conservation and Recovery Act (RCRA) program through the tracking of events and activities related to facilities that generate, transport, and treat, store, or dispose of hazardous waste. RCRAInfo allows RCRA program staff to track the notification, permit, compliance, and corrective action activities required under RCRA.

---

509 **MTA NYCT - DEEP WELLS 2707 & 2708 - C LINE** **NY MANIFEST** **S110491359**
PITKIN AVE & HENDRIX ST **N/A**
BROOKLYN, NY 11207

NY MANIFEST:
EPA ID: NYR000162941
Country: USA

Mailing Info:
Name: MTA NYCT - DEEP WELLS 2707 & 2708 - C LINE
Contact: MTA NYCT - DEEP WELLS 2707 & 2708 - C LINE
Address: 2 BROADWAY ROOM A27.64
City/State/Zip: NEW YORK, NY 10004
Country: USA
Phone: 646-252-5777

Manifest:

Document ID: Not reported
Manifest Status: Not reported
Trans1 State ID: NJ0000027193
Trans2 State ID: Not reported
Generator Ship Date: 05/20/2010
Trans1 Recv Date: 05/20/2010
Trans2 Recv Date: Not reported
TSD Site Recv Date: 05/20/2010
Part A Recv Date: Not reported
Part B Recv Date: Not reported
Generator EPA ID: NYR000162941
Trans1 EPA ID: Not reported
Trans2 EPA ID: Not reported
TSDF ID: NJD002200046
Waste Code: Not reported
Quantity: 165.0
Units: P - Pounds
Number of Containers: 1.0
Container Type: DM - Metal drums, barrels
Handling Method: T Chemical, physical, or biological treatment.
Specific Gravity: 1.0
Year: 2010
Manifest Tracking Num: 000892433JJK
Import Ind: N
Export Ind: N

MTA NYCT - DEEP WELLS 2707 & 2708 - C LINE (Continued) **S110491359**

Discr Quantity Ind:	N
Discr Type Ind:	N
Discr Residue Ind:	N
Discr Partial Reject Ind:	N
Discr Full Reject Ind:	N
Manifest Ref Num:	Not reported
Alt Fac RCRA Id:	Not reported
Alt Fac Sign Date:	Not reported
Mgmt Method Type Code:	H111

---

510 **NYCDEP** **NY MANIFEST** **S105056934**
366 JEROME ST **NY Spills** **N/A**
BROOKLYN, NY 11201

NY MANIFEST:

EPA ID:	NYP003661204
Country:	USA

Mailing Info:

Name:	NYCDEP
Contact:	CHRIS HAAS
Address:	59-17 JUNCTION BLVD
City/State/Zip:	FLUSHING, NY 11368
Country:	USA
Phone:	N/S

Manifest:

Document ID:	NYG2936106
Manifest Status:	Not reported
Trans1 State ID:	Not reported
Trans2 State ID:	Not reported
Generator Ship Date:	04/27/2001
Trans1 Recv Date:	04/27/2001
Trans2 Recv Date:	Not reported
TSD Site Recv Date:	04/30/2001
Part A Recv Date:	Not reported
Part B Recv Date:	Not reported
Generator EPA ID:	NYP003661204
Trans1 EPA ID:	NYD986908085
Trans2 EPA ID:	Not reported
TSDF ID:	NYD077444263
Waste Code:	D001 - NON-LISTED IGNITABLE WASTES
Quantity:	00055
Units:	G - Gallons (liquids only)* (8.3 pounds)
Number of Containers:	001
Container Type:	DM - Metal drums, barrels
Handling Method:	B Incineration, heat recovery, burning.
Specific Gravity:	01.00
Year:	2001

SPILLS:

Facility ID:	0101077
Facility Type:	ER
DER Facility ID:	166119
Site ID:	199572
DEC Region:	2

NYCDEP (Continued) **S105056934**

Spill Date:	4/23/2001
Spill Number/Closed Date:	0101077 / 5/15/2001
Spill Cause:	Abandoned Drums
Spill Class:	Known release with minimal potential for fire or hazard. DEC Response. Willing Responsible Party. Corrective action taken.
SWIS:	2401
Investigator:	TJDEMEO
Referred To:	Not reported
Reported to Dept:	4/27/2001
CID:	389
Water Affected:	Not reported
Spill Source:	Institutional, Educational, Gov., Other
Spill Notifier:	Federal Government
Cleanup Ceased:	Not reported
Cleanup Meets Std:	False
Last Inspection:	Not reported
Recommended Penalty:	False
UST Trust:	False
Remediation Phase:	0
Date Entered In Computer:	4/27/2001
Spill Record Last Update:	5/15/2001
Spiller Name:	UNKNOWN
Spiller Company:	UNKNOWN
Spiller Address:	UNKNOWN
Spiller City,St,Zip:	UNKNOWN, NY
Spiller Company:	999
Contact Name:	CALLER
Contact Phone:	Not reported
DEC Memo:	Prior to Sept, 2004 data translation this spill Lead_DEC Field was "DEMEO"5/15/2001 TJDNo drum found
Remarks:	CALLER REPORTING 5 ABANDON DRUMS FOUND ON ABOVE ADDRESS 5 (55 GAL) DRUMS SOME MATERIAL WAS SPILLED AND UNK EXACT QUANTITY NO CALLBACK NECESARY

Material:

Site ID:	199572
Operable Unit ID:	837978
Operable Unit:	01
Material ID:	536783
Material Code:	0008
Material Name:	Diesel
Case No.:	Not reported
Material FA:	Petroleum
Quantity:	275
Units:	Gallons
Recovered:	No
Resource Affected:	Not reported
Oxygenate:	False

Tank Test:

511 **R & O MGMT CORP** **NY AST** **A100350458**
785 BELMONT AVE **N/A**
BROOKLYN, NY 11208

AST:

Region:	STATE
DEC Region:	2
Site Status:	Active
Facility Id:	2-611368
Program Type:	PBS
UTM X:	594594.23421999998
UTM Y:	4503041.0729400003
Expiration Date:	04/28/2014
Site Type:	Apartment Building/Office Building

Affiliation Records:

Site Id:	435822
Affiliation Type:	Facility Owner
Company Name:	R & O MGMT CORP
Contact Type:	MGR
Contact Name:	KHEMRAJ MOSAPHIR
Address1:	2754 PITKIN AVE
Address2:	Not reported
City:	BROOKLYN
State:	NY
Zip Code:	11208
Country Code:	001
Phone:	(917) 370-2763
EMail:	Not reported
Fax Number:	Not reported
Modified By:	MSBAPTIS
Date Last Modified:	6/8/2010

Site Id:	435822
Affiliation Type:	Mail Contact
Company Name:	R & O MGMT CORP
Contact Type:	Not reported
Contact Name:	Not reported
Address1:	109-10 VAN WYCK EXPRESSWAY
Address2:	Not reported
City:	S. OZONE PARK
State:	NY
Zip Code:	11420
Country Code:	001
Phone:	(917) 370-2763
EMail:	Not reported
Fax Number:	Not reported
Modified By:	MSBAPTIS
Date Last Modified:	6/8/2010

Site Id:	435822
Affiliation Type:	On-Site Operator
Company Name:	R & O MGMT CORP
Contact Type:	Not reported
Contact Name:	JOE
Address1:	Not reported
Address2:	Not reported
City:	Not reported
State:	NN
Zip Code:	Not reported

R & O MGMT CORP (Continued) **A100350458**

Country Code:	001
Phone:	(917) 370-2763
EMail:	Not reported
Fax Number:	Not reported
Modified By:	MSBAPTIS
Date Last Modified:	6/8/2010

Site Id:	435822
Affiliation Type:	Emergency Contact
Company Name:	R & O MGMT CORP
Contact Type:	Not reported
Contact Name:	KHEMRAJ MOSAPHIR
Address1:	Not reported
Address2:	Not reported
City:	Not reported
State:	NN
Zip Code:	Not reported
Country Code:	001
Phone:	(917) 370-2763
EMail:	Not reported
Fax Number:	Not reported
Modified By:	MSBAPTIS
Date Last Modified:	6/8/2010

Tank Info:

Tank Number:	001
Tank Id:	234802
Material Code:	0001
Common Name of Substance:	#2 Fuel Oil (On-Site Consumption)

Equipment Records:

A00 - Tank Internal Protection - None
D01 - Pipe Type - Steel/Carbon Steel/Iron
G00 - Tank Secondary Containment - None
H99 - Tank Leak Detection - Other
J02 - Dispenser - Suction Dispenser
B01 - Tank External Protection - Painted/Asphalt Coating
F00 - Pipe External Protection - None
I04 - Overfill - Product Level Gauge (A/G)
L00 - Piping Leak Detection - None
C01 - Pipe Location - Aboveground
E00 - Piping Secondary Containment - None
K00 - Spill Prevention - None

Tank Location:	2
Tank Type:	Steel/Carbon Steel/Iron
Tank Status:	In Service
Pipe Model:	Not reported
Install Date:	04/01/1999
Capacity Gallons:	1200
Tightness Test Method:	NN
Date Test:	Not reported
Next Test Date:	Not reported
Date Tank Closed:	Not reported
Register:	True
Modified By:	MSBAPTIS

R & O MGMT CORP (Continued) **A100350458**

Last Modified: 06/08/2010
Material Name: #2 Fuel Oil (On-Site Consumption)

---

512 **NYCHA - CYPRESS HILLS HOUSES** **RCRA NonGen / NLR** **1001493616**
1240 SUTTER AVE **FINDS** **NYR000075077**
BROOKLYN, NY 11208

RCRA NonGen / NLR:
Date form received by agency: 01/01/2007
Facility name: NYCHA - CYPRESS HILLS HOUSES
Facility address: 1240 SUTTER AVE
BROOKLYN, NY 112082516
EPA ID: NYR000075077
Mailing address: BROADWAY
NEW YORK, NY 100072516
Contact: FRANK OCELLO
Contact address: BROADWAY
NEW YORK, NY 100072516
Contact country: US
Contact telephone: (212) 306-3229
Contact email: Not reported
EPA Region: 02
Classification: Non-Generator
Description: Handler: Non-Generators do not presently generate hazardous waste

Owner/Operator Summary:
Owner/operator name: NYCHA
Owner/operator address: 250 BROADWAY
NEW YORK, NY 10007
Owner/operator country: US
Owner/operator telephone: (212) 306-3229
Legal status: Municipal
Owner/Operator Type: Owner
Owner/Op start date: Not reported
Owner/Op end date: Not reported

Owner/operator name: NYCHA
Owner/operator address: 250 BROADWAY
NEW YORK, NY 10007
Owner/operator country: US
Owner/operator telephone: (212) 306-3229
Legal status: Municipal
Owner/Operator Type: Operator
Owner/Op start date: Not reported
Owner/Op end date: Not reported

Handler Activities Summary:
U.S. importer of hazardous waste: No
Mixed waste (haz. and radioactive): No
Recycler of hazardous waste: No
Transporter of hazardous waste: No
Treater, storer or disposer of HW: No
Underground injection activity: No
On-site burner exemption: No
Furnace exemption: No
Used oil fuel burner: No
Used oil processor: No

NYCHA - CYPRESS HILLS HOUSES (Continued) **1001493616**

User oil refiner: No
Used oil fuel marketer to burner: No
Used oil Specification marketer: No
Used oil transfer facility: No
Used oil transporter: No

Historical Generators:
Date form received by agency: 01/01/2006
Site name: NYCHA - CYPRESS HILLS HOUSES
Classification: Not a generator, verified

Date form received by agency: 08/12/1999
Site name: NYCHA - CYPRESS HILLS HOUSES
Classification: Small Quantity Generator

Hazardous Waste Summary:
Waste code: D001
Waste name: IGNITABLE HAZARDOUS WASTES ARE THOSE WASTES WHICH HAVE A FLASHPOINT OF LESS THAN 140 DEGREES FAHRENHEIT AS DETERMINED BY A PENSKY-MARTENS CLOSED CUP FLASH POINT TESTER. ANOTHER METHOD OF DETERMINING THE FLASH POINT OF A WASTE IS TO REVIEW THE MATERIAL SAFETY DATA SHEET, WHICH CAN BE OBTAINED FROM THE MANUFACTURER OR DISTRIBUTOR OF THE MATERIAL. LACQUER THINNER IS AN EXAMPLE OF A COMMONLY USED SOLVENT WHICH WOULD BE CONSIDERED AS IGNITABLE HAZARDOUS WASTE.

Violation Status: No violations found

FINDS:

Registry ID: 110004555375

Environmental Interest/Information System
RCRAInfo is a national information system that supports the Resource Conservation and Recovery Act (RCRA) program through the tracking of events and activities related to facilities that generate, transport, and treat, store, or dispose of hazardous waste. RCRAInfo allows RCRA program staff to track the notification, permit, compliance, and corrective action activities required under RCRA.

---

512 **EDR US Hist Auto Stat** **1015192270**
1249 SUTTER AVE **N/A**
BROOKLYN, NY 11208

EDR Historical Auto Stations:
Name: LOX SERVICE STATION
Year: 1999
Address: 1249 SUTTER AVE

Name: LOX SERVICE STATION
Year: 2000
Address: 1249 SUTTER AVE

Name: LOX SERVICE STATION
Year: 2001
Address: 1249 SUTTER AVE

(Continued) **1015192270**

Name: LOX SERVICE STATION
Year: 2002
Address: 1249 SUTTER AVE

Name: LOX SERVICE STATION
Year: 2003
Address: 1249 SUTTER AVE

Name: VALERO
Year: 2012
Address: 1249 SUTTER AVE

---

512 **GAS STATION** **NY LTANKS** **S103941028**
1249 SUTTER AVENUE **NY Spills** **N/A**
BROOKLYN, NY

LTANKS:
Site ID: 107549
Spill Number/Closed Date: 0300827 / 6/4/2004
Spill Date: 4/23/2003
Spill Cause: Tank Test Failure
Spill Source: Gasoline Station or other PBS Facility
Spill Class: Known release that creates potential for fire or hazard. DEC Response. Willing Responsible Party. Corrective action taken.
Cleanup Ceased: Not reported
Cleanup Meets Standard: False
SWIS: 2401
Investigator: JMROMMEL
Referred To: Not reported
Reported to Dept: 4/23/2003
CID: 282
Water Affected: Not reported
Spill Notifier: Tank Tester
Last Inspection: Not reported
Recommended Penalty: False
UST Involvement: True
Remediation Phase: 0
Date Entered In Computer: 4/23/2003
Spill Record Last Update: 6/4/2004
Spiller Name: MARTIN SIEZEL
Spiller Company: LOX SERVICE STATION
Spiller Address: 1249 SUTTER AVE
Spiller City,St,Zip: BROOKLYN, NY 11208-
Spiller County: 001
Spiller Contact: JEFF BEAUDETTE
Spiller Phone: (800) 666-2605
Spiller Extention: Not reported
DEC Region: 2
DER Facility ID: 159083
DEC Memo: Prior to Sept, 2004 data translation this spill Lead_DEC Field was "ROMMEL"4/24/03 TJDDDO sent TTF letter.03/29/04Transferred from DeMeo to RommelSpill closed and referenced to 0304092 Rommel
Remarks: TANK FAILED THE TEST.

Material:
Site ID: 107549
Operable Unit ID: 868958

GAS STATION (Continued) **S103941028**

Operable Unit: 01
Material ID: 508898
Material Code: 0009
Material Name: Gasoline
Case No.: Not reported
Material FA: Petroleum
Quantity: 0
Units: Gallons
Recovered: No
Resource Affected: Not reported
Oxygenate: False

Tank Test:
Site ID: 107549
Spill Tank Test: 1528288
Tank Number: 1
Tank Size: 4000
Test Method: 99
Leak Rate: 0
Gross Fail: Not reported
Modified By: Spills
Last Modified: 10/1/2004
Test Method: Alternate Test per 613.5a2v

Site ID: 190732
Spill Number/Closed Date: 9901190 / 8/16/2003
Spill Date: 4/30/1999
Spill Cause: Tank Overfill
Spill Source: Gasoline Station or other PBS Facility
Spill Class: Known release that creates a file or hazard. DEC Response. Unknown Responsible Party. Corrective action taken. (ISR)
Cleanup Ceased: Not reported
Cleanup Meets Standard: False
SWIS: 2401
Investigator: SIGONA
Referred To: Not reported
Reported to Dept: 4/30/1999
CID: 382
Water Affected: Not reported
Spill Notifier: Fire Department
Last Inspection: Not reported
Recommended Penalty: False
UST Involvement: True
Remediation Phase: 0
Date Entered In Computer: 4/30/1999
Spill Record Last Update: 2/6/2004
Spiller Name: MARTIN SIEGEL
Spiller Company: CUMBERLAND FARMS
Spiller Address: 777 DEDHAM ST
Spiller City,St,Zip: CANTON, MA 02021-
Spiller County: 001
Spiller Contact: ZEKRIA MANELY
Spiller Phone: (718) 827-8622
Spiller Extention: Not reported
DEC Region: 2
DER Facility ID: 159083

GAS STATION (Continued) **S103941028**

DEC Memo: Not reported
Remarks: FD CALLED OUT TO INVESTIGATE AN ODOR OF GAS. 10 X 15 FT AREA CLEAN ED WITH SPEEDY DRY. STILL POSSIBLY A LEAK FROM AN UNDERGROUND TANK AND POSSIBLY ENTERING A SEWER. STILL UNKNOWN AT THIS TIME.

Material:
Site ID: 190732
Operable Unit ID: 1075958
Operable Unit: 01
Material ID: 304739
Material Code: 0009
Material Name: Gasoline
Case No.: Not reported
Material FA: Petroleum
Quantity: 0
Units: Gallons
Recovered: No
Resource Affected: Not reported
Oxygenate: False

Tank Test:

SPILLS:
Facility ID: 0304092
Facility Type: ER
DER Facility ID: 159083
Site ID: 107550
DEC Region: 2
Spill Date: 7/18/2003
Spill Number/Closed Date: 0304092 / 7/16/2013
Spill Cause: Unknown
Spill Class: Known release with minimal potential for fire or hazard. DEC Response. Willing Responsible Party. Corrective action taken.
SWIS: 2401
Investigator: aaobliga
Referred To: Not reported
Reported to Dept: 7/18/2003
CID: 257
Water Affected: Not reported
Spill Source: Gasoline Station or other PBS Facility
Spill Notifier: Other
Cleanup Ceased: Not reported
Cleanup Meets Std: False
Last Inspection: Not reported
Recommended Penalty: False
UST Trust: False
Remediation Phase: 0
Date Entered In Computer: 7/18/2003
Spill Record Last Update: 7/16/2013
Spiller Name: Not reported
Spiller Company: SAME
Spiller Address: Not reported
Spiller City,St,Zip: NN
Spiller Company: 999
Contact Name: PATTY BADDING

GAS STATION (Continued) **S103941028**

Contact Phone: (908) 604-2291
DEC Memo: Prior to Sept, 2004 data translation this spill Lead_DEC Field was "VOUGHT"Contaminated Soil Letter sent to consultant.1/28/2003-Vought-Spoke to David Schentov (landlord not owner-718-376-5400). Owner contact info is Sutter Avenue LLC 1946 Coney Island Avenue, Brooklyn NY 11223.2/4/04-Vought-Received message from Patricia Badding (908-604-2291). Vought returned call and left message to call DEC.See spill #0304092, tank test failure. Rommel10/18/04-Vought-Reviewed Underground Storage Tank Closure Report (Environmental Management)dated May 14, 2004. Site currently occupied by a automobile repair facility, car wash and detail shop. "Two new 8000-gallon gasoline USTs were installed subsequent to tank removal".1/25/06 - Obligado - Reviewed UST closure report. 10 550 gallon USTs, 1 4000 gallon UST removed. tanks and dispenser islands excavated, totatl of 375 tons of contaminated soil removed. 15 soil samples collected and 1 gw sample. Ground water at 16 ft bgs. Soil had impacts at 2 locations: S14 sidewall north of 550s had 1500 benzene, 6600 toluene, 9400 ethylbenzene, 62000 xylenese, 4000 MTBE and at S10 at base with 80 ppb benzene. S15 had metal hits of 11.8 chromium and 0.61 Mercury. Ground water sample collected east of S14 showed ND. Requests NFA based on clean ground water sample. GW sample was northeast of tankfield, according to DER10, gw sample should be in or downgradient (south) of tankfield. Sent letter requiring downgradient sample. 2/3/06 - Obligado - Received returned letter - no such number, unable to forward. 2/23/06 - Obligado - Spoke with Patricia Badding, (Environmental Management) 908-604-2291. Told her the Department is requiring sample downgradient of the tank field - south. Said she will inform client.10/25/06 - Obligado - Sent another letter to different address. Due date for 12/29/06.1/3/07 - Obligado - Left message for Zekria Manely (718) 827-8622. Told to call DEC. Zekria Manely called me back. I told him they needed to do additional investigation due to contaminated soil that was found. I told him I would send him a letter and he would have 90 days to complete the investigation.1/8/07 - Obligado - Delivery confirmation. Due date is April 8, 2007.4/13/07 - Obligado - Investigation report is overdue. Called Zekria Manely, left message to call DEC. 4/13/07 - Obligado - Received phone call from Zekria Manely. He has not performed any work, said he was trying to put the money together. He said he would contact his contractor and he would call me back on Monday to tell me when I could receive the report.4/16/07 - Obligado - Phone call from Zekria Manely. He was not able to get in touch with his environmental contractor yet. He said he will try again to get in touch this week and call me back in the next few days.11/16/07 - Obligado - Spoke with Patricia Badding. I forwarded the letter requiring the subsurface investigation. 2/15/08 - Obligado - Email from Patty. The investigation is scheduled for 2/18/08. She sent a map with proposed boring locations. 5 borings are proposed in the vicinity of the former tanks and dispensers. I sent email saying the locations were fine and advising markout of subsurface utilites/structures prior to drilling.9/15/08 - Obligado - Reviewed Subsurface Investigation Report, dated 7/15/08. 6 geoprobe soil borings. Soil and gw samples collected, and contamination in excess of TOGS groundwater standards and Soil Cleanup Objectives was found in several borings. Will send Stipulation Agreement.9/29/08 - Obligado - Sent STIPULATION agreement to Euclid Enterprises. Deadline of 30 days for signature10/2/08 - Obligado - Delivery confirmation on 9/30/08. - Due date is 10/30/08.12/12/08 - Obligado - Called Mr. Zekria Manely, regarding

GAS STATION (Continued) **S103941028**

the Stipulation Agreement. He said he did not recall the letter. He said he will find the letter and speak to Ms. Badding (consultant) and call me back by next Friday - 12/19/09.12/22/08 - Obligado - Spoke with Mr. Zekria Manely. He said he did not receive the letter. It may have been received by one of the businesses operating at the 1249 address. I told him I would resend a Stipulation Agreement. I would also fax to him as well.12/29/08 - Obligado - Resent letter and stipulation to Mr. Manely. Faxed letter to (718) 235 - 2178. 12/31/08 - Obligado - Delivery Confirmation. Signed STIPULATION due 2/2/092/5/09 - Obligado - Called Mr. Manely regarding the Stipulation. He said he will sign and fax the Stipulation Agreement immediately. I told him he needs to send the original as well and he said he would.2/13/09 - Obligado - Called Mr. Manely. I told him I have not received the Stipulation yet. He said he faxed it. I told him I did not receive it. I gave him my fax number again and told him to mail the original by 2/20/09. He said he will fax the copy tomorrow and he call to confirm on Tuesday that I received it. 3/3/09 - Obligado - Received the signed Stipulation.3/3/09 - Obligado - STIPULATION executed by Mattei3/5/09 - Obligado - Fazed the dually signed agreement to Mr. Manely. 4/7/09 - Obligado - Workplan received.5/18/09 - Obligado - Reviewed workplan proposing 6 monitoring wells. Called Patricia to discuss boring locations. She wills submit a revised workplan.5/20/09 - Obligado - Received revised workplan. Sent approval letter to Mr. Manely. CC to Patricia Badding.11/23/09 - Obligado- Called Patricia Badding about the overdue report. She said she could get it to me next week. 1/15/10 - Obligado - Reviewed Remedial Investigation Report submitted by EMS. 6 additional wells installed. 2 of the 6 wells had elevated VOCs in excess of Standards. Report recommends additional delineation. I sent a letter to Mr. Manely requiring submission of work plan for installation of 4 additional wells to complete delineation. CC to EMS Badding via email.1/25/10 - Obligado - Received delivery confirmation receipt. Letter was received by Mr. Manely on 1/22/10. 4/21/10 - Obligado - I reviewed the IWP for addtiional 4 wells. 3 wells were proposed across Sutter Avenue. 1 upgradient well also proposed. I sent approval for the work plan to Mr. Manely, with a cc to Patty Badding.4/6/11 - Obligado - I emailed Patricia to inquire about the progres at this site. 4/7/11 - Obligado - According to Patricia, the report is completed, except for maps. She should have the report to me early next week.3/26/13 - Obligado - I reviewed the investigation report. 4 wells were intalled, 1 upgradient, 3 downgradient. One downgradient well MW8 had exceedences of 70 ug/L benzene and 120 ug/L total VOCs. No soil impacts were detected off-site. MW2 had 2046 ug/L BTEX and MW6 had 896 ug/L BTEX. 2011 ground water results were significantly reduced from initial groundwater sampling in 2009, with 5200 ug/L BTEX in MW2 and 3800 ug/L in MW6. I sent a letter to Mr. Manely approving the investigation and requiring a quarterly groundwater monitroing program to monitor gw trends and to ensure the plume is not migrating further. The next QMR is due within 90 days.7/16/13 - Obligado - I received the groundwater monitoring report. Total BTEX in MW2 was 570 ug/L, which is a dramatic decrease from the initial 5,200 ug/L in 2009. That is a 90% reduction. MW6 was 408 ug/L BTEX, which is down from 3200 ug/L in 2009. Also a 90% reduction. BTEX concentrations in MW8 offiste reduced to 2.6 ug/L. This indicates the plume is shrinking. Following UST source removal the plume appears to be naturally attenuating and rather quickly. I anticipate this plume to continue to attenuate therefore additional

GAS STATION (Continued) **S103941028**

remediation is not warranted. I notified Patricia Badding that additional monitoring is not required. I sent a Spill Closure letter to Mr. Manely.

Remarks: caller uncovered tanks and found contaminted soil

Material:

Site ID:	107550
Operable Unit ID:	872354
Operable Unit:	01
Material ID:	504957
Material Code:	0009
Material Name:	Gasoline
Case No.:	Not reported
Material FA:	Petroleum
Quantity:	0
Units:	Gallons
Recovered:	No
Resource Affected:	Not reported
Oxygenate:	False

Tank Test:

---

512 **1249 GAS CORP** **NY UST** **U000412055**
1249 SUTTER AVENUE **NY HIST UST** **N/A**
BROOKLYN, NY 11208

UST:

Id/Status:	2-600339 / Active
Program Type:	PBS
Region:	STATE
DEC Region:	2
Expiration Date:	11/01/2015
UTM X:	595351.07944
UTM Y:	4502974.0684500001
Site Type:	Retail Gasoline Sales

Affiliation Records:

Site Id:	22322
Affiliation Type:	Mail Contact
Company Name:	1249 GAS CORP
Contact Type:	Not reported
Contact Name:	ZEIBE BHATTI
Address1:	1249 SUTTER AVENUE
Address2:	Not reported
City:	BROOKLYN
State:	NY
Zip Code:	11208
Country Code:	001
Phone:	(718) 825-5115
EMail:	ZABIBHATTI@YAHOO.COM
Fax Number:	Not reported
Modified By:	MSBAPTIS
Date Last Modified:	1/31/2014

Site Id:	22322
Affiliation Type:	On-Site Operator
Company Name:	1249 GAS CORP

1249 GAS CORP (Continued) **U000412055**

Contact Type:	Not reported
Contact Name:	SOHEIL BHATTI
Address1:	Not reported
Address2:	Not reported
City:	Not reported
State:	NN
Zip Code:	Not reported
Country Code:	001
Phone:	(718) 825-5115
EMail:	Not reported
Fax Number:	Not reported
Modified By:	MSBAPTIS
Date Last Modified:	1/31/2014

Site Id:	22322
Affiliation Type:	Emergency Contact
Company Name:	TREBOR REALTY CORP
Contact Type:	Not reported
Contact Name:	ZEIBE BHATTI
Address1:	Not reported
Address2:	Not reported
City:	Not reported
State:	NN
Zip Code:	Not reported
Country Code:	999
Phone:	(718) 825-5115
EMail:	Not reported
Fax Number:	Not reported
Modified By:	MSBAPTIS
Date Last Modified:	1/31/2014

Site Id:	22322
Affiliation Type:	Facility Owner
Company Name:	TREBOR REALTY CORP
Contact Type:	MEMBER
Contact Name:	ZEIBE BHATTI
Address1:	217 EAST 19TH STREET
Address2:	Not reported
City:	BROOKLYN
State:	NY
Zip Code:	11229
Country Code:	001
Phone:	(917) 697-3802
EMail:	Not reported
Fax Number:	Not reported
Modified By:	MSBAPTIS
Date Last Modified:	1/31/2014

Tank Info:

Tank Number:	001
Tank ID:	42223
Tank Status:	Closed - Removed
Material Name:	Closed - Removed
Capacity Gallons:	550
Install Date:	Not reported
Date Tank Closed:	Not reported

1249 GAS CORP (Continued) **U000412055**

Registered: True
Tank Location: Underground
Tank Type: Steel/carbon steel
Material Code: 0009
Common Name of Substance: Gasoline

Tightness Test Method: 14
Date Test: 04/22/2003
Next Test Date: Not reported
Pipe Model: Not reported
Modified By: TRANSLAT
Last Modified: 03/04/2004

Equipment Records:

A01 - Tank Internal Protection - Epoxy Liner
D01 - Pipe Type - Steel/Carbon Steel/Iron
G01 - Tank Secondary Containment - Diking (Aboveground)
J02 - Dispenser - Suction Dispenser
B01 - Tank External Protection - Painted/Asphalt Coating
C02 - Pipe Location - Underground/On-ground
H05 - Tank Leak Detection - In-Tank System (ATG)
F01 - Pipe External Protection - Painted/Asphalt Coating
I01 - Overfill - Float Vent Valve

Tank Number: 002
Tank ID: 42224
Tank Status: Closed - Removed
Material Name: Closed - Removed
Capacity Gallons: 550
Install Date: Not reported
Date Tank Closed: Not reported
Registered: True
Tank Location: Underground
Tank Type: Steel/carbon steel
Material Code: 0009
Common Name of Substance: Gasoline

Tightness Test Method: 14
Date Test: 04/22/2003
Next Test Date: Not reported
Pipe Model: Not reported
Modified By: TRANSLAT
Last Modified: 03/04/2004

Equipment Records:

B01 - Tank External Protection - Painted/Asphalt Coating
C02 - Pipe Location - Underground/On-ground
A01 - Tank Internal Protection - Epoxy Liner
D01 - Pipe Type - Steel/Carbon Steel/Iron
G01 - Tank Secondary Containment - Diking (Aboveground)
J02 - Dispenser - Suction Dispenser
H05 - Tank Leak Detection - In-Tank System (ATG)
F01 - Pipe External Protection - Painted/Asphalt Coating
I01 - Overfill - Float Vent Valve

Tank Number: 003

1249 GAS CORP (Continued) **U000412055**

Tank ID: 42225
Tank Status: Closed - Removed
Material Name: Closed - Removed
Capacity Gallons: 550
Install Date: Not reported
Date Tank Closed: Not reported
Registered: True
Tank Location: Underground
Tank Type: Steel/carbon steel
Material Code: 0009
Common Name of Substance: Gasoline

Tightness Test Method: 21
Date Test: 04/22/2003
Next Test Date: Not reported
Pipe Model: Not reported
Modified By: TRANSLAT
Last Modified: 03/04/2004

Equipment Records:

B01 - Tank External Protection - Painted/Asphalt Coating
A01 - Tank Internal Protection - Epoxy Liner
D01 - Pipe Type - Steel/Carbon Steel/Iron
G01 - Tank Secondary Containment - Diking (Aboveground)
J02 - Dispenser - Suction Dispenser
C02 - Pipe Location - Underground/On-ground
H05 - Tank Leak Detection - In-Tank System (ATG)
F01 - Pipe External Protection - Painted/Asphalt Coating
I01 - Overfill - Float Vent Valve

Tank Number: 004
Tank ID: 42226
Tank Status: Closed - Removed
Material Name: Closed - Removed
Capacity Gallons: 550
Install Date: Not reported
Date Tank Closed: Not reported
Registered: True
Tank Location: Underground
Tank Type: Steel/carbon steel
Material Code: 0009
Common Name of Substance: Gasoline

Tightness Test Method: 14
Date Test: 04/22/2003
Next Test Date: Not reported
Pipe Model: Not reported
Modified By: TRANSLAT
Last Modified: 03/04/2004

Equipment Records:

B01 - Tank External Protection - Painted/Asphalt Coating
C02 - Pipe Location - Underground/On-ground
A01 - Tank Internal Protection - Epoxy Liner
D01 - Pipe Type - Steel/Carbon Steel/Iron
G01 - Tank Secondary Containment - Diking (Aboveground)
J02 - Dispenser - Suction Dispenser

1249 GAS CORP (Continued) **U000412055**

H05 - Tank Leak Detection - In-Tank System (ATG)
F01 - Pipe External Protection - Painted/Asphalt Coating
I01 - Overfill - Float Vent Valve

Tank Number:	005
Tank ID:	42227
Tank Status:	Closed - Removed
Material Name:	Closed - Removed
Capacity Gallons:	550
Install Date:	Not reported
Date Tank Closed:	Not reported
Registered:	True
Tank Location:	Underground
Tank Type:	Steel/carbon steel
Material Code:	0009
Common Name of Substance:	Gasoline

Tightness Test Method:	14
Date Test:	04/22/2003
Next Test Date:	Not reported
Pipe Model:	Not reported
Modified By:	TRANSLAT
Last Modified:	03/04/2004

Equipment Records:

A01 - Tank Internal Protection - Epoxy Liner
D01 - Pipe Type - Steel/Carbon Steel/Iron
G01 - Tank Secondary Containment - Diking (Aboveground)
J02 - Dispenser - Suction Dispenser
B01 - Tank External Protection - Painted/Asphalt Coating
C02 - Pipe Location - Underground/On-ground
H05 - Tank Leak Detection - In-Tank System (ATG)
F01 - Pipe External Protection - Painted/Asphalt Coating
I01 - Overfill - Float Vent Valve

Tank Number:	006
Tank ID:	42228
Tank Status:	Closed - Removed
Material Name:	Closed - Removed
Capacity Gallons:	550
Install Date:	Not reported
Date Tank Closed:	Not reported
Registered:	True
Tank Location:	Underground
Tank Type:	Steel/carbon steel
Material Code:	0009
Common Name of Substance:	Gasoline

Tightness Test Method:	14
Date Test:	04/22/2003
Next Test Date:	Not reported
Pipe Model:	Not reported
Modified By:	TRANSLAT
Last Modified:	03/04/2004

Equipment Records:

1249 GAS CORP (Continued) **U000412055**

B01 - Tank External Protection - Painted/Asphalt Coating
C02 - Pipe Location - Underground/On-ground
A01 - Tank Internal Protection - Epoxy Liner
D01 - Pipe Type - Steel/Carbon Steel/Iron
G01 - Tank Secondary Containment - Diking (Aboveground)
J02 - Dispenser - Suction Dispenser
H05 - Tank Leak Detection - In-Tank System (ATG)
F01 - Pipe External Protection - Painted/Asphalt Coating
I01 - Overfill - Float Vent Valve

Tank Number: 007
Tank ID: 42229
Tank Status: Closed - Removed
Material Name: Closed - Removed
Capacity Gallons: 550
Install Date: Not reported
Date Tank Closed: Not reported
Registered: True
Tank Location: Underground
Tank Type: Steel/carbon steel
Material Code: 0009
Common Name of Substance: Gasoline

Tightness Test Method: 14
Date Test: 04/22/2003
Next Test Date: Not reported
Pipe Model: Not reported
Modified By: TRANSLAT
Last Modified: 03/04/2004

Equipment Records:

A01 - Tank Internal Protection - Epoxy Liner
D01 - Pipe Type - Steel/Carbon Steel/Iron
G01 - Tank Secondary Containment - Diking (Aboveground)
J02 - Dispenser - Suction Dispenser
B01 - Tank External Protection - Painted/Asphalt Coating
C02 - Pipe Location - Underground/On-ground
H05 - Tank Leak Detection - In-Tank System (ATG)
F01 - Pipe External Protection - Painted/Asphalt Coating
I01 - Overfill - Float Vent Valve

Tank Number: 008
Tank ID: 42230
Tank Status: Closed - Removed
Material Name: Closed - Removed
Capacity Gallons: 550
Install Date: Not reported
Date Tank Closed: Not reported
Registered: True
Tank Location: Underground
Tank Type: Steel/carbon steel
Material Code: 0009
Common Name of Substance: Gasoline

Tightness Test Method: 14
Date Test: 04/22/2003

1249 GAS CORP (Continued) **U000412055**

Next Test Date: Not reported
Pipe Model: Not reported
Modified By: TRANSLAT
Last Modified: 03/04/2004

Equipment Records:

A01 - Tank Internal Protection - Epoxy Liner
D01 - Pipe Type - Steel/Carbon Steel/Iron
G01 - Tank Secondary Containment - Diking (Aboveground)
J02 - Dispenser - Suction Dispenser
B01 - Tank External Protection - Painted/Asphalt Coating
C02 - Pipe Location - Underground/On-ground
H05 - Tank Leak Detection - In-Tank System (ATG)
F01 - Pipe External Protection - Painted/Asphalt Coating
I01 - Overfill - Float Vent Valve

Tank Number: 009
Tank ID: 42231
Tank Status: Closed - Removed
Material Name: Closed - Removed
Capacity Gallons: 550
Install Date: Not reported
Date Tank Closed: Not reported
Registered: True
Tank Location: Underground
Tank Type: Steel/carbon steel
Material Code: 0009
Common Name of Substance: Gasoline

Tightness Test Method: 14
Date Test: 04/22/2003
Next Test Date: Not reported
Pipe Model: Not reported
Modified By: TRANSLAT
Last Modified: 03/04/2004

Equipment Records:

A01 - Tank Internal Protection - Epoxy Liner
D01 - Pipe Type - Steel/Carbon Steel/Iron
G01 - Tank Secondary Containment - Diking (Aboveground)
J02 - Dispenser - Suction Dispenser
B01 - Tank External Protection - Painted/Asphalt Coating
C02 - Pipe Location - Underground/On-ground
H05 - Tank Leak Detection - In-Tank System (ATG)
F01 - Pipe External Protection - Painted/Asphalt Coating
I01 - Overfill - Float Vent Valve

Tank Number: 010
Tank ID: 42232
Tank Status: Closed - Removed
Material Name: Closed - Removed
Capacity Gallons: 550
Install Date: Not reported
Date Tank Closed: Not reported
Registered: True
Tank Location: Underground

1249 GAS CORP (Continued) **U000412055**

Tank Type: Steel/carbon steel
Material Code: 0009
Common Name of Substance: Gasoline

Tightness Test Method: 14
Date Test: 04/22/2003
Next Test Date: Not reported
Pipe Model: Not reported
Modified By: TRANSLAT
Last Modified: 03/04/2004

Equipment Records:

B01 - Tank External Protection - Painted/Asphalt Coating
C02 - Pipe Location - Underground/On-ground
A01 - Tank Internal Protection - Epoxy Liner
D01 - Pipe Type - Steel/Carbon Steel/Iron
G01 - Tank Secondary Containment - Diking (Aboveground)
J02 - Dispenser - Suction Dispenser
H05 - Tank Leak Detection - In-Tank System (ATG)
F01 - Pipe External Protection - Painted/Asphalt Coating
I01 - Overfill - Float Vent Valve

Tank Number: 1
Tank ID: 67481
Tank Status: In Service
Material Name: In Service
Capacity Gallons: 8000
Install Date: 10/01/2003
Date Tank Closed: Not reported
Registered: True
Tank Location: Underground
Tank Type: Equivalent technology
Material Code: 0009
Common Name of Substance: Gasoline

Tightness Test Method: NN
Date Test: Not reported
Next Test Date: Not reported
Pipe Model: Not reported
Modified By: MSBAPTIS
Last Modified: 01/31/2014

Equipment Records:

J01 - Dispenser - Pressurized Dispenser
A03 - Tank Internal Protection - Fiberglass Liner (FRP)
C02 - Pipe Location - Underground/On-ground
F04 - Pipe External Protection - Fiberglass
H01 - Tank Leak Detection - Interstitial - Electronic Monitoring
I02 - Overfill - High Level Alarm
K01 - Spill Prevention - Catch Basin
B04 - Tank External Protection - Fiberglass
E04 - Piping Secondary Containment - Double-Walled (Underground)
H05 - Tank Leak Detection - In-Tank System (ATG)
D06 - Pipe Type - Fiberglass Reinforced Plastic (FRP)
G04 - Tank Secondary Containment - Double-Walled (Underground)
L07 - Piping Leak Detection - Pressurized Piping Leak Detector

1249 GAS CORP (Continued) **U000412055**

Tank Number:	2
Tank ID:	66093
Tank Status:	Closed - Removed
Material Name:	Closed - Removed
Capacity Gallons:	4000
Install Date:	Not reported
Date Tank Closed:	10/01/2003
Registered:	True
Tank Location:	Underground
Tank Type:	Steel/carbon steel
Material Code:	0009
Common Name of Substance:	Gasoline
Tightness Test Method:	NN
Date Test:	Not reported
Next Test Date:	Not reported
Pipe Model:	Not reported
Modified By:	TRANSLAT
Last Modified:	03/04/2004

Equipment Records:

A00 - Tank Internal Protection - None
D01 - Pipe Type - Steel/Carbon Steel/Iron
G01 - Tank Secondary Containment - Diking (Aboveground)
J02 - Dispenser - Suction Dispenser
B01 - Tank External Protection - Painted/Asphalt Coating
C02 - Pipe Location - Underground/On-ground
H05 - Tank Leak Detection - In-Tank System (ATG)
F01 - Pipe External Protection - Painted/Asphalt Coating
I01 - Overfill - Float Vent Valve

Tank Number:	3
Tank ID:	67482
Tank Status:	In Service
Material Name:	In Service
Capacity Gallons:	8000
Install Date:	10/01/2003
Date Tank Closed:	Not reported
Registered:	True
Tank Location:	Underground
Tank Type:	Equivalent technology
Material Code:	0009
Common Name of Substance:	Gasoline
Tightness Test Method:	NN
Date Test:	Not reported
Next Test Date:	Not reported
Pipe Model:	Not reported
Modified By:	MSBAPTIS
Last Modified:	01/31/2014

Equipment Records:

A03 - Tank Internal Protection - Fiberglass Liner (FRP)
C02 - Pipe Location - Underground/On-ground
F04 - Pipe External Protection - Fiberglass
H01 - Tank Leak Detection - Interstitial - Electronic Monitoring
I02 - Overfill - High Level Alarm

1249 GAS CORP (Continued) **U000412055**

K01 - Spill Prevention - Catch Basin
J01 - Dispenser - Pressurized Dispenser
B04 - Tank External Protection - Fiberglass
E04 - Piping Secondary Containment - Double-Walled (Underground)
H05 - Tank Leak Detection - In-Tank System (ATG)
D06 - Pipe Type - Fiberglass Reinforced Plastic (FRP)
G04 - Tank Secondary Containment - Double-Walled (Underground)
L07 - Piping Leak Detection - Pressurized Piping Leak Detector

HIST UST:

PBS Number:	2-600339
SPDES Number:	Not reported
Emergency Contact:	ZEKRIA MANELY
Emergency Telephone:	(718) 827-8622
Operator:	ZEKRIA MANELY
Operator Telephone:	(718) 827-8622
Owner Name:	MARTIN SIEGEL
Owner Address:	#4 COW PATH
Owner City,St,Zip:	BROOKVILLE, NY 11545
Owner Telephone:	(718) 827-8622
Owner Type:	Private Resident
Owner Subtype:	Not reported
Mailing Name:	LOX SERVICE STATION
Mailing Address:	1249 SUTTER AVENUE
Mailing Address 2:	Not reported
Mailing City,St,Zip:	BROOKLYN, NY 11208
Mailing Contact:	ZEKRIA MANELY
Mailing Telephone:	(718) 827-8622
Owner Mark:	First Owner
Facility Status:	1 - Active PBS facility, i.e. total capacity of the PBS tanks is greater than 1,100 gallons, regardless if Subpart 360-14 tanks exist or not at the facility.
Facility Addr2:	1249 SUTTER AVENUE
SWIS ID:	6101
Old PBS Number:	Not reported
Facility Type:	RETAIL GASOLINE SALES
Inspected Date:	Not reported
Inspector:	Not reported
Inspection Result:	Not reported
Federal ID:	Not reported
Certification Flag:	False
Certification Date:	08/11/1997
Expiration Date:	09/25/2001
Renew Flag:	False
Renewal Date:	Not reported
Total Capacity:	5500
FAMT:	True
Facility Screen:	No Missing Data
Owner Screen:	No Missing Data
Tank Screen:	No Missing Data
Dead Letter:	False
CBS Number:	Not reported
Town or City:	NEW YORK CITY
County Code:	61
Town or City:	01
Region:	2

1249 GAS CORP (Continued) **U000412055**

Tank Id:	001
Tank Location:	UNDERGROUND
Tank Status:	In Service
Install Date:	Not reported
Capacity (gals):	550
Product Stored:	LEADED GASOLINE
Tank Type:	Steel/carbon steel
Tank Internal:	Epoxy Liner
Tank External:	Painted/Asphalt Coating
Pipe Location:	Underground
Pipe Type:	STEEL/IRON
Pipe Internal:	Epoxy Liner
Pipe External:	Painted/Asphalt Coating
Second Containment:	8
Leak Detection:	In-tank System
Overfill Prot:	Float Vent Valve
Dispenser:	Suction
Date Tested:	04/01/1997
Next Test Date:	Not reported
Missing Data for Tank:	No Missing Data
Date Closed:	Not reported
Test Method:	Horner EZ Check
Deleted:	False
Updated:	True
Lat/long:	Not reported

Tank Id:	002
Tank Location:	UNDERGROUND
Tank Status:	In Service
Install Date:	Not reported
Capacity (gals):	550
Product Stored:	LEADED GASOLINE
Tank Type:	Steel/carbon steel
Tank Internal:	Epoxy Liner
Tank External:	Painted/Asphalt Coating
Pipe Location:	Underground
Pipe Type:	STEEL/IRON
Pipe Internal:	Epoxy Liner
Pipe External:	Painted/Asphalt Coating
Second Containment:	8
Leak Detection:	In-tank System
Overfill Prot:	Float Vent Valve
Dispenser:	Suction
Date Tested:	04/01/1997
Next Test Date:	Not reported
Missing Data for Tank:	No Missing Data
Date Closed:	Not reported
Test Method:	Horner EZ Check
Deleted:	False
Updated:	True
Lat/long:	Not reported

Tank Id:	003
Tank Location:	UNDERGROUND
Tank Status:	In Service

1249 GAS CORP (Continued) **U000412055**

Install Date:	Not reported
Capacity (gals):	550
Product Stored:	LEADED GASOLINE
Tank Type:	Steel/carbon steel
Tank Internal:	Epoxy Liner
Tank External:	Painted/Asphalt Coating
Pipe Location:	Underground
Pipe Type:	STEEL/IRON
Pipe Internal:	Epoxy Liner
Pipe External:	Painted/Asphalt Coating
Second Containment:	8
Leak Detection:	In-tank System
Overfill Prot:	Float Vent Valve
Dispenser:	Suction
Date Tested:	04/01/1997
Next Test Date:	Not reported
Missing Data for Tank:	No Missing Data
Date Closed:	Not reported
Test Method:	Horner EZ Check
Deleted:	False
Updated:	True
Lat/long:	Not reported

Tank Id:	004
Tank Location:	UNDERGROUND
Tank Status:	In Service
Install Date:	Not reported
Capacity (gals):	550
Product Stored:	LEADED GASOLINE
Tank Type:	Steel/carbon steel
Tank Internal:	Epoxy Liner
Tank External:	Painted/Asphalt Coating
Pipe Location:	Underground
Pipe Type:	STEEL/IRON
Pipe Internal:	Epoxy Liner
Pipe External:	Painted/Asphalt Coating
Second Containment:	8
Leak Detection:	In-tank System
Overfill Prot:	Float Vent Valve
Dispenser:	Suction
Date Tested:	04/01/1997
Next Test Date:	Not reported
Missing Data for Tank:	No Missing Data
Date Closed:	Not reported
Test Method:	Horner EZ Check
Deleted:	False
Updated:	True
Lat/long:	Not reported

Tank Id:	005
Tank Location:	UNDERGROUND
Tank Status:	In Service
Install Date:	Not reported
Capacity (gals):	550
Product Stored:	LEADED GASOLINE

1249 GAS CORP (Continued) **U000412055**

Tank Type:	Steel/carbon steel
Tank Internal:	Epoxy Liner
Tank External:	Painted/Asphalt Coating
Pipe Location:	Underground
Pipe Type:	STEEL/IRON
Pipe Internal:	Epoxy Liner
Pipe External:	Painted/Asphalt Coating
Second Containment:	8
Leak Detection:	In-tank System
Overfill Prot:	Float Vent Valve
Dispenser:	Suction
Date Tested:	04/01/1997
Next Test Date:	Not reported
Missing Data for Tank:	No Missing Data
Date Closed:	Not reported
Test Method:	Horner EZ Check
Deleted:	False
Updated:	True
Lat/long:	Not reported

Tank Id:	006
Tank Location:	UNDERGROUND
Tank Status:	In Service
Install Date:	Not reported
Capacity (gals):	550
Product Stored:	UNLEADED GASOLINE
Tank Type:	Steel/carbon steel
Tank Internal:	Epoxy Liner
Tank External:	Painted/Asphalt Coating
Pipe Location:	Underground
Pipe Type:	STEEL/IRON
Pipe Internal:	Epoxy Liner
Pipe External:	Painted/Asphalt Coating
Second Containment:	8
Leak Detection:	In-tank System
Overfill Prot:	Float Vent Valve
Dispenser:	Suction
Date Tested:	04/01/1997
Next Test Date:	Not reported
Missing Data for Tank:	No Missing Data
Date Closed:	Not reported
Test Method:	Horner EZ Check
Deleted:	False
Updated:	True
Lat/long:	Not reported

Tank Id:	007
Tank Location:	UNDERGROUND
Tank Status:	In Service
Install Date:	Not reported
Capacity (gals):	550
Product Stored:	UNLEADED GASOLINE
Tank Type:	Steel/carbon steel
Tank Internal:	Epoxy Liner
Tank External:	Painted/Asphalt Coating

1249 GAS CORP (Continued) **U000412055**

Pipe Location:	Underground
Pipe Type:	STEEL/IRON
Pipe Internal:	Epoxy Liner
Pipe External:	Painted/Asphalt Coating
Second Containment:	8
Leak Detection:	In-tank System
Overfill Prot:	Float Vent Valve
Dispenser:	Suction
Date Tested:	04/01/1997
Next Test Date:	Not reported
Missing Data for Tank:	No Missing Data
Date Closed:	Not reported
Test Method:	Horner EZ Check
Deleted:	False
Updated:	True
Lat/long:	Not reported

Tank Id:	008
Tank Location:	UNDERGROUND
Tank Status:	In Service
Install Date:	Not reported
Capacity (gals):	550
Product Stored:	UNLEADED GASOLINE
Tank Type:	Steel/carbon steel
Tank Internal:	Epoxy Liner
Tank External:	Painted/Asphalt Coating
Pipe Location:	Underground
Pipe Type:	STEEL/IRON
Pipe Internal:	Epoxy Liner
Pipe External:	Painted/Asphalt Coating
Second Containment:	8
Leak Detection:	In-tank System
Overfill Prot:	Float Vent Valve
Dispenser:	Suction
Date Tested:	04/01/1997
Next Test Date:	Not reported
Missing Data for Tank:	No Missing Data
Date Closed:	Not reported
Test Method:	Horner EZ Check
Deleted:	False
Updated:	True
Lat/long:	Not reported

Tank Id:	009
Tank Location:	UNDERGROUND
Tank Status:	In Service
Install Date:	Not reported
Capacity (gals):	550
Product Stored:	UNLEADED GASOLINE
Tank Type:	Steel/carbon steel
Tank Internal:	Epoxy Liner
Tank External:	Painted/Asphalt Coating
Pipe Location:	Underground
Pipe Type:	STEEL/IRON
Pipe Internal:	Epoxy Liner

1249 GAS CORP (Continued) **U000412055**

Pipe External:	Painted/Asphalt Coating
Second Containment:	8
Leak Detection:	In-tank System
Overfill Prot:	Float Vent Valve
Dispenser:	Suction
Date Tested:	04/01/1997
Next Test Date:	Not reported
Missing Data for Tank:	No Missing Data
Date Closed:	Not reported
Test Method:	Horner EZ Check
Deleted:	False
Updated:	True
Lat/long:	Not reported

Tank Id:	010
Tank Location:	UNDERGROUND
Tank Status:	In Service
Install Date:	Not reported
Capacity (gals):	550
Product Stored:	UNLEADED GASOLINE
Tank Type:	Steel/carbon steel
Tank Internal:	Epoxy Liner
Tank External:	Painted/Asphalt Coating
Pipe Location:	Underground
Pipe Type:	STEEL/IRON
Pipe Internal:	Epoxy Liner
Pipe External:	Painted/Asphalt Coating
Second Containment:	8
Leak Detection:	In-tank System
Overfill Prot:	Float Vent Valve
Dispenser:	Suction
Date Tested:	04/01/1997
Next Test Date:	Not reported
Missing Data for Tank:	No Missing Data
Date Closed:	Not reported
Test Method:	Horner EZ Check
Deleted:	False
Updated:	True
Lat/long:	Not reported

---

513 **EDR US Hist Cleaners** **1015021228**
2224 PITKIN AVE **N/A**
BROOKLYN, NY 11207

EDR Historical Cleaners:

Name:	VAN SICLEN LAUNDROMAT
Year:	2002
Address:	2224 PITKIN AVE

Name:	VAN SICLEN LAUNDROMAT
Year:	2003
Address:	2224 PITKIN AVE

513 **NEW LOTS CLEANERS** **FINDS** **1016095967**
2226 PITKIN AVENUE **N/A**
BROOKLYN, NY 11207

FINDS:

Registry ID: 110012590730

Environmental Interest/Information System

AFS (Aerometric Information Retrieval System (AIRS) Facility Subsystem) replaces the former Compliance Data System (CDS), the National Emission Data System (NEDS), and the Storage and Retrieval of Aerometric Data (SAROAD). AIRS is the national repository for information concerning airborne pollution in the United States. AFS is used to track emissions and compliance data from industrial plants. AFS data are utilized by states to prepare State Implementation Plans to comply with regulatory programs and by EPA as an input for the estimation of total national emissions. AFS is undergoing a major redesign to support facility operating permits required under Title V of the Clean Air Act.

RCRAInfo is a national information system that supports the Resource Conservation and Recovery Act (RCRA) program through the tracking of events and activities related to facilities that generate, transport, and treat, store, or dispose of hazardous waste. RCRAInfo allows RCRA program staff to track the notification, permit, compliance, and corrective action activities required under RCRA.

FIS (New York - Facility Information System) is New York's Department of Environmental Conservation (DEC) information system for tracking environmental facility information found across the State.

---

513 **MR CLEAN CLEANERS** **RCRA-CESQG** **1004760755**
2226 PITKIN AVE **NY MANIFEST** **NYR000059758**
BROOKLYN, NY 11207 **US AIRS**

RCRA-CESQG:

Date form received by agency:	01/01/2007
Facility name:	MR CLEAN CLEANERS
Facility address:	2226 PITKIN AVE BROOKLYN, NY 11207
EPA ID:	NYR000059758
Mailing address:	PITKIN AVE BROOKLYN, NY 11207
Contact:	JOSE CABA
Contact address:	PITKIN AVE BROOKLYN, NY 11207
Contact country:	US
Contact telephone:	(718) 498-8730
Contact email:	Not reported
EPA Region:	02
Classification:	Conditionally Exempt Small Quantity Generator
Description:	Handler: generates 100 kg or less of hazardous waste per calendar month, and accumulates 1000 kg or less of hazardous waste at any time; or generates 1 kg or less of acutely hazardous waste per calendar month, and accumulates at any time: 1 kg or less of acutely hazardous waste; or 100 kg or less of any residue or contaminated soil, waste or other debris resulting from the cleanup of a spill, into or on any land or water, of acutely hazardous waste; or generates 100 kg or less

MR CLEAN CLEANERS (Continued) **1004760755**

of any residue or contaminated soil, waste or other debris resulting from the cleanup of a spill, into or on any land or water, of acutely hazardous waste during any calendar month, and accumulates at any time: 1 kg or less of acutely hazardous waste; or 100 kg or less of any residue or contaminated soil, waste or other debris resulting from the cleanup of a spill, into or on any land or water, of acutely hazardous waste

Owner/Operator Summary:

Owner/operator name:	HUEN CHUN LEE
Owner/operator address:	2228 PITKIN AVE BROOKLYN, NY 11207
Owner/operator country:	US
Owner/operator telephone:	(718) 345-5958
Legal status:	Private
Owner/Operator Type:	Owner
Owner/Op start date:	Not reported
Owner/Op end date:	Not reported

Owner/operator name:	HUEN CHUN LEE
Owner/operator address:	2228 PITKIN AVE BROOKLYN, NY 11207
Owner/operator country:	US
Owner/operator telephone:	(718) 345-5958
Legal status:	Private
Owner/Operator Type:	Operator
Owner/Op start date:	Not reported
Owner/Op end date:	Not reported

Handler Activities Summary:

U.S. importer of hazardous waste:	No
Mixed waste (haz. and radioactive):	No
Recycler of hazardous waste:	No
Transporter of hazardous waste:	No
Treater, storer or disposer of HW:	No
Underground injection activity:	No
On-site burner exemption:	No
Furnace exemption:	No
Used oil fuel burner:	No
Used oil processor:	No
User oil refiner:	No
Used oil fuel marketer to burner:	No
Used oil Specification marketer:	No
Used oil transfer facility:	No
Used oil transporter:	No

Historical Generators:

Date form received by agency:	01/01/2006
Site name:	MR CLEAN CLEANERS
Classification:	Conditionally Exempt Small Quantity Generator

Date form received by agency:	08/27/1998
Site name:	MR CLEAN CLEANERS
Classification:	Conditionally Exempt Small Quantity Generator

MR CLEAN CLEANERS (Continued) **1004760755**

Hazardous Waste Summary:
Waste code: D000
Waste name: Not Defined

Violation Status: No violations found

NY MANIFEST:
EPA ID: NYR000059758
Country: USA

Mailing Info:
Name: MR CLEAN CLNRS
Contact: N/S
Address: 2226 PITKIN AVE
City/State/Zip: BROOKLYN, NY 11207
Country: USA
Phone: 718-498-8730

Manifest:

Document ID: NYC7411836
Manifest Status: Not reported
Trans1 State ID: NYC58468J
Trans2 State ID: T16L8DNJ
Generator Ship Date: 11/19/2004
Trans1 Recv Date: 11/19/2004
Trans2 Recv Date: 11/24/2004
TSD Site Recv Date: 11/29/2004
Part A Recv Date: Not reported
Part B Recv Date: Not reported
Generator EPA ID: NYR000059758
Trans1 EPA ID: TXR000050930
Trans2 EPA ID: Not reported
TSDF ID: OHD980587
Waste Code: F002 - HALO SOLV + STILL BOTTOMS FM REC OF SOLV
Quantity: 00390
Units: P - Pounds
Number of Containers: 002
Container Type: DF - Fiberboard or plastic drums (glass)
Handling Method: B Incineration, heat recovery, burning.
Specific Gravity: 01.00
Year: 2004

Document ID: NYC7224412
Manifest Status: Not reported
Trans1 State ID: NYAP6277
Trans2 State ID: T771BDNJ
Generator Ship Date: 06/10/2004
Trans1 Recv Date: 06/10/2004
Trans2 Recv Date: 06/18/2004
TSD Site Recv Date: 06/21/2004
Part A Recv Date: Not reported
Part B Recv Date: Not reported
Generator EPA ID: NYR000059758
Trans1 EPA ID: TXR000050930
Trans2 EPA ID: Not reported

MR CLEAN CLEANERS (Continued) **1004760755**

TSDF ID: OHD980587
Waste Code: F002 - HALO SOLV + STILL BOTTOMS FM REC OF SOLV
Quantity: 00390
Units: P - Pounds
Number of Containers: 002
Container Type: DF - Fiberboard or plastic drums (glass)
Handling Method: B Incineration, heat recovery, burning.
Specific Gravity: 01.00
Year: 2004

Document ID: NYC6527294
Manifest Status: Not reported
Trans1 State ID: NYCGF1411
Trans2 State ID: Not reported
Generator Ship Date: 06/07/2001
Trans1 Recv Date: 06/07/2001
Trans2 Recv Date: Not reported
TSD Site Recv Date: 06/15/2001
Part A Recv Date: Not reported
Part B Recv Date: Not reported
Generator EPA ID: NYR000059758
Trans1 EPA ID: SCR000075150
Trans2 EPA ID: Not reported
TSDF ID: OHD980587364
Waste Code: F002 - HALO SOLV + STILL BOTTOMS FM REC OF SOLV
Quantity: 00390
Units: P - Pounds
Number of Containers: 002
Container Type: DF - Fiberboard or plastic drums (glass)
Handling Method: B Incineration, heat recovery, burning.
Specific Gravity: 01.00
Year: 2001

Document ID: NYC5602173
Manifest Status: Not reported
Trans1 State ID: NYLP3931
Trans2 State ID: T486JZNJ
Generator Ship Date: 04/14/1999
Trans1 Recv Date: 04/14/1999
Trans2 Recv Date: 04/15/1999
TSD Site Recv Date: 04/19/1999
Part A Recv Date: Not reported
Part B Recv Date: Not reported
Generator EPA ID: NYR000059758
Trans1 EPA ID: ILD984908202
Trans2 EPA ID: SCD987574647
TSDF ID: OHD980587364
Waste Code: F002 - HALO SOLV + STILL BOTTOMS FM REC OF SOLV
Quantity: 00195
Units: P - Pounds
Number of Containers: 001
Container Type: DF - Fiberboard or plastic drums (glass)
Handling Method: B Incineration, heat recovery, burning.
Specific Gravity: 01.00
Year: 1999

MR CLEAN CLEANERS (Continued) **1004760755**

Document ID:	NYC7013305
Manifest Status:	Not reported
Trans1 State ID:	NYAT8305
Trans2 State ID:	FT97541CA
Generator Ship Date:	05/08/2003
Trans1 Recv Date:	05/08/2003
Trans2 Recv Date:	05/15/2003
TSD Site Recv Date:	05/16/2003
Part A Recv Date:	Not reported
Part B Recv Date:	Not reported
Generator EPA ID:	NYR000059758
Trans1 EPA ID:	TXR000050930
Trans2 EPA ID:	MOR000505347
TSDF ID:	OHD980587364
Waste Code:	F002 - HALO SOLV + STILL BOTTOMS FM REC OF SOLV
Quantity:	00390
Units:	P - Pounds
Number of Containers:	002
Container Type:	DF - Fiberboard or plastic drums (glass)
Handling Method:	B Incineration, heat recovery, burning.
Specific Gravity:	01.00
Year:	2003

Document ID:	NYC6963906
Manifest Status:	Not reported
Trans1 State ID:	NY83381JN
Trans2 State ID:	132WANJ
Generator Ship Date:	12/17/2003
Trans1 Recv Date:	12/17/2003
Trans2 Recv Date:	12/19/2003
TSD Site Recv Date:	12/22/2003
Part A Recv Date:	Not reported
Part B Recv Date:	Not reported
Generator EPA ID:	NYR000059758
Trans1 EPA ID:	TXR000050930
Trans2 EPA ID:	NJD071629976
TSDF ID:	OHD980587364
Waste Code:	F002 - HALO SOLV + STILL BOTTOMS FM REC OF SOLV
Quantity:	00390
Units:	P - Pounds
Number of Containers:	002
Container Type:	DF - Fiberboard or plastic drums (glass)
Handling Method:	B Incineration, heat recovery, burning.
Specific Gravity:	01.00
Year:	2003

Document ID:	NYC6588404
Manifest Status:	Not reported
Trans1 State ID:	NY94885JE
Trans2 State ID:	T473GLNJ
Generator Ship Date:	11/12/2002
Trans1 Recv Date:	11/12/2002
Trans2 Recv Date:	11/15/2002
TSD Site Recv Date:	11/18/2002
Part A Recv Date:	Not reported

MR CLEAN CLEANERS (Continued) **1004760755**

Part B Recv Date:	Not reported
Generator EPA ID:	NYR000059758
Trans1 EPA ID:	SCR000075150
Trans2 EPA ID:	NJD071629976
TSDF ID:	OHD980587364
Waste Code:	F002 - HALO SOLV + STILL BOTTOMS FM REC OF SOLV
Quantity:	00390
Units:	P - Pounds
Number of Containers:	002
Container Type:	DF - Fiberboard or plastic drums (glass)
Handling Method:	B Incineration, heat recovery, burning.
Specific Gravity:	01.00
Year:	2002

Document ID:	NYC6755106
Manifest Status:	Not reported
Trans1 State ID:	NYC94889J
Trans2 State ID:	0172
Generator Ship Date:	05/09/2002
Trans1 Recv Date:	05/09/2002
Trans2 Recv Date:	05/17/2002
TSD Site Recv Date:	05/17/2002
Part A Recv Date:	Not reported
Part B Recv Date:	Not reported
Generator EPA ID:	NYR000059758
Trans1 EPA ID:	SCR000075150
Trans2 EPA ID:	NJD071629976
TSDF ID:	OHD980587364
Waste Code:	F002 - HALO SOLV + STILL BOTTOMS FM REC OF SOLV
Quantity:	00195
Units:	P - Pounds
Number of Containers:	001
Container Type:	DF - Fiberboard or plastic drums (glass)
Handling Method:	B Incineration, heat recovery, burning.
Specific Gravity:	01.00
Year:	2002

Document ID:	NYC6637318
Manifest Status:	Not reported
Trans1 State ID:	NJXAB6362
Trans2 State ID:	DEP03217
Generator Ship Date:	01/17/2002
Trans1 Recv Date:	01/17/2002
Trans2 Recv Date:	01/28/2002
TSD Site Recv Date:	01/29/2002
Part A Recv Date:	Not reported
Part B Recv Date:	Not reported
Generator EPA ID:	NYR000059758
Trans1 EPA ID:	SCR000075150
Trans2 EPA ID:	NJD071629976
TSDF ID:	OHD980587364
Waste Code:	F002 - HALO SOLV + STILL BOTTOMS FM REC OF SOLV
Quantity:	00125
Units:	P - Pounds
Number of Containers:	001

MR CLEAN CLEANERS (Continued) **1004760755**

Container Type:	DF - Fiberboard or plastic drums (glass)
Handling Method:	B Incineration, heat recovery, burning.
Specific Gravity:	01.00
Waste Code:	F002 - HALO SOLV + STILL BOTTOMS FM REC OF SOLV
Quantity:	00390
Units:	P - Pounds
Number of Containers:	002
Container Type:	DF - Fiberboard or plastic drums (glass)
Handling Method:	B Incineration, heat recovery, burning.
Specific Gravity:	01.00
Year:	2002

Document ID:	NYC5373742
Manifest Status:	Not reported
Trans1 State ID:	NYGF2859
Trans2 State ID:	NJT91344
Generator Ship Date:	12/15/1998
Trans1 Recv Date:	12/15/1998
Trans2 Recv Date:	12/24/1998
TSD Site Recv Date:	12/29/1998
Part A Recv Date:	Not reported
Part B Recv Date:	Not reported
Generator EPA ID:	NYR000059758
Trans1 EPA ID:	ILD984908202
Trans2 EPA ID:	SCD987574647
TSDF ID:	OHD980587364
Waste Code:	F002 - HALO SOLV + STILL BOTTOMS FM REC OF SOLV
Quantity:	00195
Units:	P - Pounds
Number of Containers:	001
Container Type:	DF - Fiberboard or plastic drums (glass)
Handling Method:	B Incineration, heat recovery, burning.
Specific Gravity:	01.00
Year:	1998

Document ID:	NYC6363450
Manifest Status:	Not reported
Trans1 State ID:	NYCGF1411
Trans2 State ID:	T162VWNJ
Generator Ship Date:	02/12/2001
Trans1 Recv Date:	02/12/2001
Trans2 Recv Date:	02/13/2001
TSD Site Recv Date:	02/18/2001
Part A Recv Date:	Not reported
Part B Recv Date:	Not reported
Generator EPA ID:	NYR000059758
Trans1 EPA ID:	SCR000075150
Trans2 EPA ID:	SCR000074591
TSDF ID:	OHD980587364
Waste Code:	F002 - HALO SOLV + STILL BOTTOMS FM REC OF SOLV
Quantity:	00195
Units:	P - Pounds
Number of Containers:	001
Container Type:	DF - Fiberboard or plastic drums (glass)
Handling Method:	B Incineration, heat recovery, burning.

MR CLEAN CLEANERS (Continued) **1004760755**

Specific Gravity: 01.00
Year: 2001

Document ID: NYC6491068
Manifest Status: Not reported
Trans1 State ID: GF1411NY
Trans2 State ID: UPW015437
Generator Ship Date: 09/25/2001
Trans1 Recv Date: 09/25/2001
Trans2 Recv Date: 09/28/2001
TSD Site Recv Date: 10/02/2001
Part A Recv Date: Not reported
Part B Recv Date: Not reported
Generator EPA ID: NYR000059758
Trans1 EPA ID: SCR000075150
Trans2 EPA ID: NJD071679976
TSDF ID: OHD980587364
Waste Code: F002 - HALO SOLV + STILL BOTTOMS FM REC OF SOLV
Quantity: 00060
Units: P - Pounds
Number of Containers: 001
Container Type: DF - Fiberboard or plastic drums (glass)
Handling Method: B Incineration, heat recovery, burning.
Specific Gravity: 01.00
Waste Code: F002 - HALO SOLV + STILL BOTTOMS FM REC OF SOLV
Quantity: 00195
Units: P - Pounds
Number of Containers: 001
Container Type: DF - Fiberboard or plastic drums (glass)
Handling Method: B Incineration, heat recovery, burning.
Specific Gravity: 01.00
Year: 2001

Document ID: NYC6183325
Manifest Status: Not reported
Trans1 State ID: NYCGF1411
Trans2 State ID: T104414IL
Generator Ship Date: 07/05/2000
Trans1 Recv Date: 07/05/2000
Trans2 Recv Date: 07/07/2000
TSD Site Recv Date: 07/14/2000
Part A Recv Date: Not reported
Part B Recv Date: Not reported
Generator EPA ID: NYR000059758
Trans1 EPA ID: SCR000075150
Trans2 EPA ID: SCR000074591
TSDF ID: OHD980587364
Waste Code: F002 - HALO SOLV + STILL BOTTOMS FM REC OF SOLV
Quantity: 00195
Units: P - Pounds
Number of Containers: 001
Container Type: DF - Fiberboard or plastic drums (glass)
Handling Method: B Incineration, heat recovery, burning.
Specific Gravity: 01.00
Year: 2000

MR CLEAN CLEANERS (Continued) **1004760755**

Document ID:	NYC6291371
Manifest Status:	Not reported
Trans1 State ID:	NYCGF1411
Trans2 State ID:	T467GLNJ
Generator Ship Date:	10/17/2000
Trans1 Recv Date:	10/17/2000
Trans2 Recv Date:	10/20/2000
TSD Site Recv Date:	10/23/2000
Part A Recv Date:	Not reported
Part B Recv Date:	Not reported
Generator EPA ID:	NYR000059758
Trans1 EPA ID:	SCR000075150
Trans2 EPA ID:	NJD071629976
TSDF ID:	OHD980587364
Waste Code:	F002 - HALO SOLV + STILL BOTTOMS FM REC OF SOLV
Quantity:	00195
Units:	P - Pounds
Number of Containers:	001
Container Type:	DF - Fiberboard or plastic drums (glass)
Handling Method:	B Incineration, heat recovery, burning.
Specific Gravity:	01.00
Year:	2000

Document ID:	NYC6106871
Manifest Status:	Not reported
Trans1 State ID:	NYEH2705
Trans2 State ID:	T33NYLU
Generator Ship Date:	03/14/2000
Trans1 Recv Date:	03/14/2000
Trans2 Recv Date:	03/22/2000
TSD Site Recv Date:	03/24/2000
Part A Recv Date:	Not reported
Part B Recv Date:	Not reported
Generator EPA ID:	NYR000059758
Trans1 EPA ID:	ILD984908202
Trans2 EPA ID:	SCR000074591
TSDF ID:	OHD980587364
Waste Code:	F002 - HALO SOLV + STILL BOTTOMS FM REC OF SOLV
Quantity:	00195
Units:	P - Pounds
Number of Containers:	001
Container Type:	DF - Fiberboard or plastic drums (glass)
Handling Method:	B Incineration, heat recovery, burning.
Specific Gravity:	01.00
Year:	2000

Document ID:	NYC5070712
Manifest Status:	Not reported
Trans1 State ID:	NYLP3931
Trans2 State ID:	T422NX
Generator Ship Date:	09/30/1999
Trans1 Recv Date:	09/30/1999
Trans2 Recv Date:	10/06/1999
TSD Site Recv Date:	10/13/1999
Part A Recv Date:	Not reported

MR CLEAN CLEANERS (Continued) **1004760755**

Part B Recv Date: Not reported
Generator EPA ID: NYR000059758
Trans1 EPA ID: ILD984908202
Trans2 EPA ID: SCD987574647
TSDF ID: OHD980587364
Waste Code: F002 - HALO SOLV + STILL BOTTOMS FM REC OF SOLV
Quantity: 00195
Units: P - Pounds
Number of Containers: 001
Container Type: DF - Fiberboard or plastic drums (glass)
Handling Method: B Incineration, heat recovery, burning.
Specific Gravity: 01.00
Year: 1999

Document ID: NYC5984976
Manifest Status: Not reported
Trans1 State ID: NYLP3931
Trans2 State ID: T162VWNT
Generator Ship Date: 11/22/1999
Trans1 Recv Date: 11/22/1999
Trans2 Recv Date: 11/24/1999
TSD Site Recv Date: 11/30/1999
Part A Recv Date: Not reported
Part B Recv Date: Not reported
Generator EPA ID: NYR000059758
Trans1 EPA ID: ILD984908202
Trans2 EPA ID: SCD987574647
TSDF ID: OHD980587364
Waste Code: F002 - HALO SOLV + STILL BOTTOMS FM REC OF SOLV
Quantity: 00195
Units: P - Pounds
Number of Containers: 001
Container Type: DF - Fiberboard or plastic drums (glass)
Handling Method: B Incineration, heat recovery, burning.
Specific Gravity: 01.00
Year: 1999

Document ID: NYC7487370
Manifest Status: Not reported
Trans1 State ID: TXR000050930
Trans2 State ID: NJD071629976
Generator Ship Date: 03/23/2005
Trans1 Recv Date: 03/23/2005
Trans2 Recv Date: 03/25/2005
TSD Site Recv Date: 03/28/2005
Part A Recv Date: Not reported
Part B Recv Date: Not reported
Generator EPA ID: NYR000059758
Trans1 EPA ID: NY58468JH
Trans2 EPA ID: T39K7H
TSDF ID: OHD980587364
Waste Code: F002 - HALO SOLV + STILL BOTTOMS FM REC OF SOLV
Quantity: 00200
Units: P - Pounds
Number of Containers: 002

MR CLEAN CLEANERS (Continued) **1004760755**

Container Type:	DF - Fiberboard or plastic drums (glass)
Handling Method:	B Incineration, heat recovery, burning.
Specific Gravity:	01.00
Year:	2005

Document ID:	NYC7624855
Manifest Status:	Not reported
Trans1 State ID:	TXR000050930
Trans2 State ID:	NJD071629976
Generator Ship Date:	06/22/2005
Trans1 Recv Date:	06/22/2005
Trans2 Recv Date:	07/01/2005
TSD Site Recv Date:	07/05/2005
Part A Recv Date:	Not reported
Part B Recv Date:	Not reported
Generator EPA ID:	NYR000059758
Trans1 EPA ID:	NY71148JP
Trans2 EPA ID:	T29L8D
TSDF ID:	OHD980587364
Waste Code:	F002 - HALO SOLV + STILL BOTTOMS FM REC OF SOLV
Quantity:	00195
Units:	P - Pounds
Number of Containers:	001
Container Type:	DF - Fiberboard or plastic drums (glass)
Handling Method:	B Incineration, heat recovery, burning.
Specific Gravity:	01.00
Year:	2005

AIRS (AFS):

Compliance and Violation Data Major Sources:

EPA plant ID:	110012590730
Plant name:	NEW LOTS CLEANERS
Plant address:	2226 PITKIN AVE BROOKLYN, NY 112073621
County:	KINGS
Region code:	02
Dunn & Bradst #:	Not reported
Air quality cntrl region:	043
Sic code:	7216
Sic code desc:	DRYCLEANING PLANTS, EXCEPT RUG
North Am. industrial classf:	812320
NAIC code description:	Drycleaning and Laundry Services (except Coin-Operated)
Default compliance status:	IN COMPLIANCE WITH PROCEDURAL REQUIREMENTS
Default classification:	POTENTIAL EMISSIONS ARE BELOW ALL APPLICABLE MAJOR SOURCE THRESHOLDS IF AND ONLY IF THE SOURCE COMPLIES WITH FEDERALLY ENFORCEABLE REGULATIONS OR LIMITATIONS.
Govt facility:	ALL OTHER FACILITIES NOT OWNED OR OPERATED BY A FEDERAL, STATE, OR LOCAL GOVERNMENT
Current HPV:	Not reported

513 **MR CLEAN CLEANERS** **NY DRYCLEANERS** **S110247348**
2226 PITKIN AVENUE **N/A**
BROOKLYN, NY 11207

DRYCLEANERS:

Facility ID:	2-6105-00562
Phone Number:	718-498-8730
Region:	Not reported
Registration Effective Date:	3/21/2002 16:27:53:826
Inspection Date:	08DEC8
Install Date:	98
Drop Shop:	Not reported
Shutdown:	Not reported
Alternate Solvent:	Not reported
Current Business:	Not reported

---

513 **EDR US Hist Cleaners** **1015021274**
2226 PITKIN AVE **N/A**
BROOKLYN, NY 11207

EDR Historical Cleaners:

Name:	MR CLEAN DRY CLEANERS
Year:	1999
Address:	2226 PITKIN AVE
Name:	MR CLEAN DRY CLEANERS
Year:	2000
Address:	2226 PITKIN AVE
Name:	MR CLEAN DRY CLEANERS
Year:	2001
Address:	2226 PITKIN AVE
Name:	MR CLEAN DRY CLEANERS
Year:	2002
Address:	2226 PITKIN AVE
Name:	MR CLEAN DRY CLEANERS
Year:	2003
Address:	2226 PITKIN AVE
Name:	MR CLEAN DRY CLEANERS
Year:	2005
Address:	2226 PITKIN AVE
Name:	MR CLEAN DRY CLEANERS
Year:	2006
Address:	2226 PITKIN AVE
Name:	MR CLEAN DRY CLEANERS
Year:	2007
Address:	2226 PITKIN AVE
Name:	MR CLEAN DRY CLEANERS
Year:	2008
Address:	2226 PITKIN AVE
Name:	MR CLEAN DRY CLEANERS
Year:	2009
Address:	2226 PITKIN AVE

(Continued) **1015021274**

Name: MR CLEAN DRY CLEANERS
Year: 2010
Address: 2226 PITKIN AVE

Name: MR CLEAN DRY CLEANERS
Year: 2011
Address: 2226 PITKIN AVE

Name: MR CLEAN DRY CLEANERS
Year: 2012
Address: 2226 PITKIN AVE

---

513 **EDR US Hist Cleaners** **1015021465**
2232 PITKIN AVE **N/A**
BROOKLYN, NY 11207

EDR Historical Cleaners:

Name: GIANT LAUNDROMAT
Year: 2004
Address: 2232 PITKIN AVE

Name: GIANT LAUNDROMAT
Year: 2005
Address: 2232 PITKIN AVE

Name: GIANT LAUNDROMAT
Year: 2006
Address: 2232 PITKIN AVE

Name: GIANT LAUNDROMAT
Year: 2007
Address: 2232 PITKIN AVE

Name: GIANT LAUNDROMAT
Year: 2008
Address: 2232 PITKIN AVE

Name: GIANT LAUNDROMAT
Year: 2009
Address: 2232 PITKIN AVE

Name: GIANT LAUNDROMAT
Year: 2011
Address: 2232 PITKIN AVE

Name: GIANT LAUNDROMAT
Year: 2012
Address: 2232 PITKIN AVE

513 **MTA NYCT - VAN SICLEN AVENUE STATION** **RCRA NonGen / NLR** **1001215531**
VAN SICLEN & PITKIN AVE **NYR000046698**
BROOKLYN, NY 11201

RCRA NonGen / NLR:

Date form received by agency:	01/01/2007
Facility name:	MTA NYCT - VAN SICLEN AVENUE STATION
Facility address:	VAN SICLEN & PITKIN AVE BROOKLYN, NY 11201
EPA ID:	NYR000046698
Mailing address:	JAY ST ROOM 819 BROOKLYN, NY 11201
Contact:	HOWARD MATZA
Contact address:	JAY ST ROOM 819 BROOKLYN, NY 11201
Contact country:	US
Contact telephone:	(718) 243-4581
Contact email:	Not reported
EPA Region:	02
Land type:	Facility is not located on Indian land. Additional information is not known.
Classification:	Non-Generator
Description:	Handler: Non-Generators do not presently generate hazardous waste

Owner/Operator Summary:

Owner/operator name:	MTA NEW YORK CITY TRANSIT
Owner/operator address:	370 JAY ST ROOM 819 BROOKLYN, NY 11201
Owner/operator country:	US
Owner/operator telephone:	(718) 243-4581
Legal status:	Municipal
Owner/Operator Type:	Owner
Owner/Op start date:	Not reported
Owner/Op end date:	Not reported

Owner/operator name:	MTA NEW YORK CITY TRANSIT
Owner/operator address:	370 JAY ST ROOM 819 BROOKLYN, NY 11201
Owner/operator country:	US
Owner/operator telephone:	(718) 243-4581
Legal status:	Municipal
Owner/Operator Type:	Operator
Owner/Op start date:	Not reported
Owner/Op end date:	Not reported

Handler Activities Summary:

U.S. importer of hazardous waste:	No
Mixed waste (haz. and radioactive):	No
Recycler of hazardous waste:	No
Transporter of hazardous waste:	No
Treater, storer or disposer of HW:	No
Underground injection activity:	No
On-site burner exemption:	No
Furnace exemption:	No
Used oil fuel burner:	No
Used oil processor:	No
User oil refiner:	No
Used oil fuel marketer to burner:	No
Used oil Specification marketer:	No

MTA NYCT - VAN SICLEN AVENUE STATION (Continued) **1001215531**

Used oil transfer facility: No
Used oil transporter: No

Historical Generators:
Date form received by agency: 01/01/2006
Site name: MTA NYCT - VAN SICLEN AVENUE STATION
Classification: Not a generator, verified

Date form received by agency: 11/10/1997
Site name: MTA NYCT - VAN SICLEN AVENUE STATION
Classification: Small Quantity Generator

Hazardous Waste Summary:
Waste code: D000
Waste name: Not Defined

Waste code: D001
Waste name: IGNITABLE HAZARDOUS WASTES ARE THOSE WASTES WHICH HAVE A FLASHPOINT OF LESS THAN 140 DEGREES FAHRENHEIT AS DETERMINED BY A PENSKY-MARTENS CLOSED CUP FLASH POINT TESTER. ANOTHER METHOD OF DETERMINING THE FLASH POINT OF A WASTE IS TO REVIEW THE MATERIAL SAFETY DATA SHEET, WHICH CAN BE OBTAINED FROM THE MANUFACTURER OR DISTRIBUTOR OF THE MATERIAL. LACQUER THINNER IS AN EXAMPLE OF A COMMONLY USED SOLVENT WHICH WOULD BE CONSIDERED AS IGNITABLE HAZARDOUS WASTE.

Violation Status: No violations found

Evaluation Action Summary:
Evaluation date: 09/24/1998
Evaluation: COMPLIANCE EVALUATION INSPECTION ON-SITE
Area of violation: Not reported
Date achieved compliance: Not reported
Evaluation lead agency: EPA

---

513 **MTA NYCT - DEEP WELLS 2705 & 2706 - C LINE** **FINDS** **1012109665**
PITKIN AVE & VAN SICLEN AVE **N/A**
BROOKLYN, NY 11207

FINDS:

Registry ID: 110038902747

Environmental Interest/Information System
RCRAInfo is a national information system that supports the Resource Conservation and Recovery Act (RCRA) program through the tracking of events and activities related to facilities that generate, transport, and treat, store, or dispose of hazardous waste. RCRAInfo allows RCRA program staff to track the notification, permit, compliance, and corrective action activities required under RCRA.

513 **MTA NYCT - VAN SICLEN AVENUE STATION** **FINDS** **1016255202**
VAN SICLEN & PITKIN AVE **N/A**
BROOKLYN, NY 11201

FINDS:

Registry ID: 110008101071

Environmental Interest/Information System
RCRAInfo is a national information system that supports the Resource Conservation and Recovery Act (RCRA) program through the tracking of events and activities related to facilities that generate, transport, and treat, store, or dispose of hazardous waste. RCRAInfo allows RCRA program staff to track the notification, permit, compliance, and corrective action activities required under RCRA.

---

513 **MTA NYCT - DEEP WELLS 2705 & 2706 - C LINE** **RCRA-SQG** **1012186432**
PITKIN AVE & VAN SICLEN AVE **NYR000162933**
BROOKLYN, NY 11207

RCRA-SQG:

Date form received by agency:	02/05/2009
Facility name:	MTA NYCT - DEEP WELLS 2705 & 2706 - C LINE
Facility address:	PITKIN AVE & VAN SICLEN AVE BROOKLYN, NY 11207
EPA ID:	NYR000162933
Mailing address:	BROADWAY 5TH FLOOR 503 NEW YORK, NY 10004
Contact:	GERALD LEZEAU
Contact address:	BROADWAY 5TH FLOOR 503 NEW YORK, NY 10004
Contact country:	US
Contact telephone:	(646) 252-3535
Contact email:	GERALD.LEZEAU@NYCT.COM
EPA Region:	02
Classification:	Small Small Quantity Generator
Description:	Handler: generates more than 100 and less than 1000 kg of hazardous waste during any calendar month and accumulates less than 6000 kg of hazardous waste at any time; or generates 100 kg or less of hazardous waste during any calendar month, and accumulates more than 1000 kg of hazardous waste at any time

Owner/Operator Summary:

Owner/operator name:	MTA NYCT
Owner/operator address:	Not reported Not reported
Owner/operator country:	Not reported
Owner/operator telephone:	Not reported
Legal status:	State
Owner/Operator Type:	Operator
Owner/Op start date:	03/01/1968
Owner/Op end date:	Not reported

Owner/operator name:	MTA NYCT
Owner/operator address:	Not reported Not reported
Owner/operator country:	Not reported
Owner/operator telephone:	Not reported

MTA NYCT - DEEP WELLS 2705 & 2706 - C LINE (Continued) **1012186432**

Legal status: State
Owner/Operator Type: Owner
Owner/Op start date: 03/01/1968
Owner/Op end date: Not reported

Handler Activities Summary:
U.S. importer of hazardous waste: No
Mixed waste (haz. and radioactive): No
Recycler of hazardous waste: No
Transporter of hazardous waste: No
Treater, storer or disposer of HW: No
Underground injection activity: No
On-site burner exemption: No
Furnace exemption: No
Used oil fuel burner: No
Used oil processor: No
User oil refiner: No
Used oil fuel marketer to burner: No
Used oil Specification marketer: No
Used oil transfer facility: No
Used oil transporter: No

Hazardous Waste Summary:
Waste code: D008
Waste name: LEAD

Violation Status: No violations found

---

513 **EDR US Hist Auto Stat** **1015337193**

2225 PITKIN AVE **N/A**
BROOKLYN, NY 11207

EDR Historical Auto Stations:
Name: 510 CAR SVCE
Year: 1999
Address: 2225 PITKIN AVE

Name: 510 CAR SVCE
Year: 2000
Address: 2225 PITKIN AVE

Name: 510 CAR SVCE
Year: 2011
Address: 2225 PITKIN AVE

Name: 510 CAR SVCE
Year: 2012
Address: 2225 PITKIN AVE

514 **SPANISH AMERICAN CLEANERS** **RCRA NonGen / NLR** **1000316255**
1219 SUTTER AVE **FINDS** **NYD981131139**
BROOKLYN, NY 11208 **NY MANIFEST**

RCRA NonGen / NLR:

Date form received by agency:	01/01/2007
Facility name:	SPANISH AMERICAN CLEANERS
Facility address:	1219 SUTTER AVE BROOKLYN, NY 11208
EPA ID:	NYD981131139
Mailing address:	SUTTER AVE BROOKLYN, NY 11208
Contact:	Not reported
Contact address:	SUTTER AVE BROOKLYN, NY 11208
Contact country:	US
Contact telephone:	Not reported
Contact email:	Not reported
EPA Region:	02
Classification:	Non-Generator
Description:	Handler: Non-Generators do not presently generate hazardous waste

Owner/Operator Summary:

Owner/operator name:	Not reported
Owner/operator address:	NOT REQUIRED NOT REQUIRED, WY 99999
Owner/operator country:	US
Owner/operator telephone:	(212) 555-1212
Legal status:	Private
Owner/Operator Type:	Operator
Owner/Op start date:	Not reported
Owner/Op end date:	Not reported

Owner/operator name:	Not reported
Owner/operator address:	NOT REQUIRED NOT REQUIRED, WY 99999
Owner/operator country:	US
Owner/operator telephone:	(212) 555-1212
Legal status:	Private
Owner/Operator Type:	Owner
Owner/Op start date:	Not reported
Owner/Op end date:	Not reported

Handler Activities Summary:

U.S. importer of hazardous waste:	No
Mixed waste (haz. and radioactive):	No
Recycler of hazardous waste:	No
Transporter of hazardous waste:	No
Treater, storer or disposer of HW:	No
Underground injection activity:	No
On-site burner exemption:	No
Furnace exemption:	No
Used oil fuel burner:	No
Used oil processor:	No
User oil refiner:	No
Used oil fuel marketer to burner:	No
Used oil Specification marketer:	No
Used oil transfer facility:	No

SPANISH AMERICAN CLEANERS (Continued) **1000316255**

Used oil transporter: No

Historical Generators:
Date form received by agency: 01/01/2006
Site name: SPANISH AMERICAN CLEANERS
Classification: Not a generator, verified

Date form received by agency: 04/17/1995
Site name: SPANISH AMERICAN CLEANERS
Classification: Not a generator, verified

Date form received by agency: 08/12/1985
Site name: SPANISH AMERICAN CLEANERS
Classification: Large Quantity Generator

Hazardous Waste Summary:
Waste code: NONE
Waste name: None

Waste code: F002
Waste name: THE FOLLOWING SPENT HALOGENATED SOLVENTS: TETRACHLOROETHYLENE, METHYLENE CHLORIDE, TRICHLOROETHYLENE, 1,1,1-TRICHLOROETHANE, CHLOROBENZENE, 1,1,2-TRICHLORO-1,2,2-TRIFLUOROETHANE, ORTHO-DICHLOROBENZENE, TRICHLOROFLUOROMETHANE, AND 1,1,2-TRICHLOROETHANE; ALL SPENT SOLVENT MIXTURES/BLENDS CONTAINING, BEFORE USE, A TOTAL OF TEN PERCENT OR MORE (BY VOLUME) OF ONE OR MORE OF THE ABOVE HALOGENATED SOLVENTS OR THOSE LISTED IN F001, F004, OR F005, AND STILL BOTTOMS FROM THE RECOVERY OF THESE SPENT SOLVENTS AND SPENT SOLVENT MIXTURES.

Violation Status: No violations found

FINDS:

Registry ID: 110004398483

Environmental Interest/Information System
RCRAInfo is a national information system that supports the Resource Conservation and Recovery Act (RCRA) program through the tracking of events and activities related to facilities that generate, transport, and treat, store, or dispose of hazardous waste. RCRAInfo allows RCRA program staff to track the notification, permit, compliance, and corrective action activities required under RCRA.

NY MANIFEST:
EPA ID: NYD981131139
Country: USA

Mailing Info:
Name: SPANISH AMERICAN CLNRS
Contact: SPANISH AMERICAN CLNRS
Address: 1219 SUTTER AVENUE
City/State/Zip: BROOKLYN, NY 11208
Country: USA
Phone: 718-647-4312

SPANISH AMERICAN CLEANERS (Continued) **1000316255**

Manifest:

Document ID:	NYC3988888
Manifest Status:	Completed copy
Trans1 State ID:	GF2859NY
Trans2 State ID:	Not reported
Generator Ship Date:	01/23/1996
Trans1 Recv Date:	01/23/1996
Trans2 Recv Date:	/ /
TSD Site Recv Date:	01/31/1996
Part A Recv Date:	02/05/1996
Part B Recv Date:	02/15/1996
Generator EPA ID:	NYD981131139
Trans1 EPA ID:	ILD984908202
Trans2 EPA ID:	Not reported
TSDF ID:	OHD980587364
Waste Code:	F002 - HALO SOLV + STILL BOTTOMS FM REC OF SOLV
Quantity:	00120
Units:	P - Pounds
Number of Containers:	002
Container Type:	DM - Metal drums, barrels
Handling Method:	B Incineration, heat recovery, burning.
Specific Gravity:	100
Year:	1996

Document ID:	NYC4000004
Manifest Status:	Completed copy
Trans1 State ID:	NYGF2859
Trans2 State ID:	AR004
Generator Ship Date:	07/30/1996
Trans1 Recv Date:	07/30/1996
Trans2 Recv Date:	08/05/1996
TSD Site Recv Date:	08/06/1996
Part A Recv Date:	08/09/1996
Part B Recv Date:	08/20/1996
Generator EPA ID:	NYD981131139
Trans1 EPA ID:	ILD984908202
Trans2 EPA ID:	ARD981908551
TSDF ID:	OHD980587364
Waste Code:	F002 - HALO SOLV + STILL BOTTOMS FM REC OF SOLV
Quantity:	00050
Units:	P - Pounds
Number of Containers:	001
Container Type:	DM - Metal drums, barrels
Handling Method:	B Incineration, heat recovery, burning.
Specific Gravity:	100
Year:	1996

Document ID:	NYC3943091
Manifest Status:	Completed after the designated time period for a TSDF to get a copy to the DEC
Trans1 State ID:	AM6252NY
Trans2 State ID:	4688AZ
Generator Ship Date:	03/19/1996
Trans1 Recv Date:	03/19/1996
Trans2 Recv Date:	03/22/1996

SPANISH AMERICAN CLEANERS (Continued) **1000316255**

TSD Site Recv Date:	03/23/1996
Part A Recv Date:	04/01/1996
Part B Recv Date:	04/16/1996
Generator EPA ID:	NYD981131139
Trans1 EPA ID:	ILD984908202
Trans2 EPA ID:	ARD981908551
TSDF ID:	OHD980587364
Waste Code:	F002 - HALO SOLV + STILL BOTTOMS FM REC OF SOLV
Quantity:	00060
Units:	P - Pounds
Number of Containers:	001
Container Type:	DM - Metal drums, barrels
Handling Method:	B Incineration, heat recovery, burning.
Specific Gravity:	100
Year:	1996

Document ID:	NYC4091602
Manifest Status:	Completed after the designated time period for a TSDF to get a copy to the DEC
Trans1 State ID:	AM6252NY
Trans2 State ID:	Not reported
Generator Ship Date:	05/16/1996
Trans1 Recv Date:	05/16/1996
Trans2 Recv Date:	/ /
TSD Site Recv Date:	05/22/1996
Part A Recv Date:	06/04/1996
Part B Recv Date:	06/13/1996
Generator EPA ID:	NYD981131139
Trans1 EPA ID:	ILD984908202
Trans2 EPA ID:	Not reported
TSDF ID:	OHD980587364
Waste Code:	F002 - HALO SOLV + STILL BOTTOMS FM REC OF SOLV
Quantity:	00060
Units:	P - Pounds
Number of Containers:	001
Container Type:	DM - Metal drums, barrels
Handling Method:	B Incineration, heat recovery, burning.
Specific Gravity:	100
Year:	1996

Document ID:	NYC4177080
Manifest Status:	Completed after the designated time period for a TSDF to get a copy to the DEC
Trans1 State ID:	GF2859NY
Trans2 State ID:	5095BGOK
Generator Ship Date:	07/05/1996
Trans1 Recv Date:	07/05/1996
Trans2 Recv Date:	07/12/1996
TSD Site Recv Date:	07/13/1996
Part A Recv Date:	07/17/1996
Part B Recv Date:	08/01/1996
Generator EPA ID:	NYD981131139
Trans1 EPA ID:	ILD984908202
Trans2 EPA ID:	ARD981908551
TSDF ID:	OHD980587364
Waste Code:	F002 - HALO SOLV + STILL BOTTOMS FM REC OF SOLV
Quantity:	00195

SPANISH AMERICAN CLEANERS (Continued) **1000316255**

Units:	P - Pounds
Number of Containers:	001
Container Type:	DF - Fiberboard or plastic drums (glass)
Handling Method:	B Incineration, heat recovery, burning.
Specific Gravity:	100
Year:	1996

Document ID:	NYC3519988
Manifest Status:	Completed copy
Trans1 State ID:	JE4550NY
Trans2 State ID:	Not reported
Generator Ship Date:	03/21/1995
Trans1 Recv Date:	03/21/1995
Trans2 Recv Date:	/ /
TSD Site Recv Date:	03/21/1995
Part A Recv Date:	04/19/1995
Part B Recv Date:	03/29/1995
Generator EPA ID:	NYD981131139
Trans1 EPA ID:	ILD984908202
Trans2 EPA ID:	Not reported
TSDF ID:	NYD980785760
Waste Code:	F002 - HALO SOLV + STILL BOTTOMS FM REC OF SOLV
Quantity:	00195
Units:	P - Pounds
Number of Containers:	001
Container Type:	DF - Fiberboard or plastic drums (glass)
Handling Method:	B Incineration, heat recovery, burning.
Specific Gravity:	100
Year:	1995

Document ID:	NYC3468306
Manifest Status:	Completed copy
Trans1 State ID:	JE4550NY
Trans2 State ID:	Not reported
Generator Ship Date:	02/21/1995
Trans1 Recv Date:	02/21/1995
Trans2 Recv Date:	/ /
TSD Site Recv Date:	02/21/1995
Part A Recv Date:	03/13/1995
Part B Recv Date:	03/03/1995
Generator EPA ID:	NYD981131139
Trans1 EPA ID:	ILD984908202
Trans2 EPA ID:	Not reported
TSDF ID:	NYD980785760
Waste Code:	F002 - HALO SOLV + STILL BOTTOMS FM REC OF SOLV
Quantity:	00060
Units:	P - Pounds
Number of Containers:	001
Container Type:	DM - Metal drums, barrels
Handling Method:	B Incineration, heat recovery, burning.
Specific Gravity:	100
Year:	1995

Document ID:	NYC3785951

SPANISH AMERICAN CLEANERS (Continued) **1000316255**

Manifest Status:	Completed copy
Trans1 State ID:	GF2859NY
Trans2 State ID:	Not reported
Generator Ship Date:	11/30/1995
Trans1 Recv Date:	11/30/1995
Trans2 Recv Date:	/ /
TSD Site Recv Date:	11/30/1995
Part A Recv Date:	12/22/1995
Part B Recv Date:	12/12/1995
Generator EPA ID:	NYD981131139
Trans1 EPA ID:	ILD984908202
Trans2 EPA ID:	Not reported
TSDF ID:	NYD980785760
Waste Code:	F002 - HALO SOLV + STILL BOTTOMS FM REC OF SOLV
Quantity:	00060
Units:	P - Pounds
Number of Containers:	001
Container Type:	DM - Metal drums, barrels
Handling Method:	B Incineration, heat recovery, burning.
Specific Gravity:	100
Year:	1995

Document ID:	NYC3599032
Manifest Status:	Completed copy
Trans1 State ID:	JE4550NY
Trans2 State ID:	Not reported
Generator Ship Date:	07/11/1995
Trans1 Recv Date:	07/11/1995
Trans2 Recv Date:	/ /
TSD Site Recv Date:	07/11/1995
Part A Recv Date:	07/21/1995
Part B Recv Date:	07/20/1995
Generator EPA ID:	NYD981131139
Trans1 EPA ID:	ILD984908202
Trans2 EPA ID:	Not reported
TSDF ID:	NYD980785760
Waste Code:	F002 - HALO SOLV + STILL BOTTOMS FM REC OF SOLV
Quantity:	00060
Units:	P - Pounds
Number of Containers:	001
Container Type:	DM - Metal drums, barrels
Handling Method:	B Incineration, heat recovery, burning.
Specific Gravity:	100
Year:	1995

Document ID:	NYC3441936
Manifest Status:	Completed copy
Trans1 State ID:	JE4550NY
Trans2 State ID:	Not reported
Generator Ship Date:	01/25/1995
Trans1 Recv Date:	01/25/1995
Trans2 Recv Date:	/ /
TSD Site Recv Date:	01/25/1995
Part A Recv Date:	02/16/1995
Part B Recv Date:	02/03/1995

SPANISH AMERICAN CLEANERS (Continued) **1000316255**

Generator EPA ID:	NYD981131139
Trans1 EPA ID:	ILD984908202
Trans2 EPA ID:	Not reported
TSDF ID:	NYD980785760
Waste Code:	F002 - HALO SOLV + STILL BOTTOMS FM REC OF SOLV
Quantity:	00060
Units:	P - Pounds
Number of Containers:	001
Container Type:	DM - Metal drums, barrels
Handling Method:	B Incineration, heat recovery, burning.
Specific Gravity:	100
Year:	1995

Document ID:	NYC3119703
Manifest Status:	Completed after the designated time period for a TSDF to get a copy to the DEC
Trans1 State ID:	GF2859NY
Trans2 State ID:	Not reported
Generator Ship Date:	09/05/1995
Trans1 Recv Date:	09/05/1995
Trans2 Recv Date:	/ /
TSD Site Recv Date:	09/05/1995
Part A Recv Date:	10/17/1995
Part B Recv Date:	10/19/1995
Generator EPA ID:	NYD981131139
Trans1 EPA ID:	ILD984908202
Trans2 EPA ID:	Not reported
TSDF ID:	NYD980785760
Waste Code:	F002 - HALO SOLV + STILL BOTTOMS FM REC OF SOLV
Quantity:	00060
Units:	P - Pounds
Number of Containers:	001
Container Type:	DM - Metal drums, barrels
Handling Method:	B Incineration, heat recovery, burning.
Specific Gravity:	100
Year:	1995

Document ID:	NYC3846870
Manifest Status:	Completed copy
Trans1 State ID:	JE4550NY
Trans2 State ID:	Not reported
Generator Ship Date:	05/15/1995
Trans1 Recv Date:	05/15/1995
Trans2 Recv Date:	/ /
TSD Site Recv Date:	05/15/1995
Part A Recv Date:	06/01/1995
Part B Recv Date:	05/24/1995
Generator EPA ID:	NYD981131139
Trans1 EPA ID:	ILD984908202
Trans2 EPA ID:	Not reported
TSDF ID:	NYD980785760
Waste Code:	F002 - HALO SOLV + STILL BOTTOMS FM REC OF SOLV
Quantity:	00060
Units:	P - Pounds
Number of Containers:	001
Container Type:	DM - Metal drums, barrels

SPANISH AMERICAN CLEANERS (Continued) **1000316255**

Handling Method: B Incineration, heat recovery, burning.
Specific Gravity: 100
Year: 1995

Document ID: NYC2829093
Manifest Status: Completed copy
Trans1 State ID: AY9381NY
Trans2 State ID: Not reported
Generator Ship Date: 01/27/1994
Trans1 Recv Date: 01/27/1994
Trans2 Recv Date: / /
TSD Site Recv Date: 01/27/1994
Part A Recv Date: 03/09/1994
Part B Recv Date: 02/04/1994
Generator EPA ID: NYD981131139
Trans1 EPA ID: ILD984908202
Trans2 EPA ID: Not reported
TSDF ID: NYD980785760
Waste Code: F002 - HALO SOLV + STILL BOTTOMS FM REC OF SOLV
Quantity: 00060
Units: P - Pounds
Number of Containers: 001
Container Type: DM - Metal drums, barrels
Handling Method: B Incineration, heat recovery, burning.
Specific Gravity: 100
Year: 1994

Document ID: NYC3401144
Manifest Status: Completed copy
Trans1 State ID: JE4550NY
Trans2 State ID: Not reported
Generator Ship Date: 12/28/1994
Trans1 Recv Date: 12/28/1994
Trans2 Recv Date: / /
TSD Site Recv Date: 12/28/1994
Part A Recv Date: 01/30/1995
Part B Recv Date: 01/06/1995
Generator EPA ID: NYD981131139
Trans1 EPA ID: ILD984908202
Trans2 EPA ID: Not reported
TSDF ID: NYD980785760
Waste Code: F002 - HALO SOLV + STILL BOTTOMS FM REC OF SOLV
Quantity: 00060
Units: P - Pounds
Number of Containers: 001
Container Type: DM - Metal drums, barrels
Handling Method: B Incineration, heat recovery, burning.
Specific Gravity: 100
Year: 1994

Document ID: NYC3037151
Manifest Status: Completed copy
Trans1 State ID: JE4550NY
Trans2 State ID: Not reported

SPANISH AMERICAN CLEANERS (Continued) **1000316255**

Generator Ship Date:	05/18/1994
Trans1 Recv Date:	05/18/1994
Trans2 Recv Date:	/ /
TSD Site Recv Date:	05/18/1994
Part A Recv Date:	06/01/1994
Part B Recv Date:	05/26/1994
Generator EPA ID:	NYD981131139
Trans1 EPA ID:	ILD984908202
Trans2 EPA ID:	Not reported
TSDF ID:	NYD980785760
Waste Code:	F002 - HALO SOLV + STILL BOTTOMS FM REC OF SOLV
Quantity:	00060
Units:	P - Pounds
Number of Containers:	001
Container Type:	DM - Metal drums, barrels
Handling Method:	B Incineration, heat recovery, burning.
Specific Gravity:	100
Year:	1994

Document ID:	NYC2981283
Manifest Status:	Completed copy
Trans1 State ID:	JE4550NY
Trans2 State ID:	Not reported
Generator Ship Date:	04/19/1994
Trans1 Recv Date:	04/19/1994
Trans2 Recv Date:	/ /
TSD Site Recv Date:	04/19/1994
Part A Recv Date:	05/05/1994
Part B Recv Date:	04/28/1994
Generator EPA ID:	NYD981131139
Trans1 EPA ID:	ILD984908202
Trans2 EPA ID:	Not reported
TSDF ID:	NYD980785760
Waste Code:	F002 - HALO SOLV + STILL BOTTOMS FM REC OF SOLV
Quantity:	00195
Units:	P - Pounds
Number of Containers:	001
Container Type:	DF - Fiberboard or plastic drums (glass)
Handling Method:	B Incineration, heat recovery, burning.
Specific Gravity:	100
Year:	1994

Document ID:	NYC3314250
Manifest Status:	Completed copy
Trans1 State ID:	JE4550NY
Trans2 State ID:	Not reported
Generator Ship Date:	11/01/1994
Trans1 Recv Date:	11/01/1994
Trans2 Recv Date:	/ /
TSD Site Recv Date:	11/01/1994
Part A Recv Date:	11/21/1994
Part B Recv Date:	11/09/1994
Generator EPA ID:	NYD981131139
Trans1 EPA ID:	ILD984908202
Trans2 EPA ID:	Not reported

SPANISH AMERICAN CLEANERS (Continued) **1000316255**

TSDF ID:	NYD980785760
Waste Code:	F002 - HALO SOLV + STILL BOTTOMS FM REC OF SOLV
Quantity:	00060
Units:	P - Pounds
Number of Containers:	001
Container Type:	DM - Metal drums, barrels
Handling Method:	B Incineration, heat recovery, burning.
Specific Gravity:	100
Year:	1994

Document ID:	NYC2936621
Manifest Status:	Completed copy
Trans1 State ID:	AY9381NY
Trans2 State ID:	Not reported
Generator Ship Date:	03/21/1994
Trans1 Recv Date:	03/21/1994
Trans2 Recv Date:	/ /
TSD Site Recv Date:	03/21/1994
Part A Recv Date:	04/01/1994
Part B Recv Date:	04/01/1994
Generator EPA ID:	NYD981131139
Trans1 EPA ID:	ILD984908202
Trans2 EPA ID:	Not reported
TSDF ID:	NYD980785760
Waste Code:	F002 - HALO SOLV + STILL BOTTOMS FM REC OF SOLV
Quantity:	00060
Units:	P - Pounds
Number of Containers:	001
Container Type:	DM - Metal drums, barrels
Handling Method:	B Incineration, heat recovery, burning.
Specific Gravity:	100
Year:	1994

Document ID:	NYC3259361
Manifest Status:	Completed copy
Trans1 State ID:	JE4550NY
Trans2 State ID:	Not reported
Generator Ship Date:	08/09/1994
Trans1 Recv Date:	08/09/1994
Trans2 Recv Date:	/ /
TSD Site Recv Date:	08/09/1994
Part A Recv Date:	08/30/1994
Part B Recv Date:	08/18/1994
Generator EPA ID:	NYD981131139
Trans1 EPA ID:	ILD984908202
Trans2 EPA ID:	Not reported
TSDF ID:	NYD980785760
Waste Code:	F002 - HALO SOLV + STILL BOTTOMS FM REC OF SOLV
Quantity:	00060
Units:	P - Pounds
Number of Containers:	001
Container Type:	DM - Metal drums, barrels
Handling Method:	B Incineration, heat recovery, burning.
Specific Gravity:	100
Year:	1994

SPANISH AMERICAN CLEANERS (Continued) **1000316255**

Document ID:	NYC2109115
Manifest Status:	Completed copy
Trans1 State ID:	GF3013NY
Trans2 State ID:	Not reported
Generator Ship Date:	01/19/1993
Trans1 Recv Date:	01/19/1993
Trans2 Recv Date:	/ /
TSD Site Recv Date:	01/19/1993
Part A Recv Date:	02/01/1993
Part B Recv Date:	01/29/1993
Generator EPA ID:	NYD981131139
Trans1 EPA ID:	ILD051060408
Trans2 EPA ID:	Not reported
TSDF ID:	NYD980785760
Waste Code:	F002 - HALO SOLV + STILL BOTTOMS FM REC OF SOLV
Quantity:	00060
Units:	P - Pounds
Number of Containers:	001
Container Type:	DM - Metal drums, barrels
Handling Method:	B Incineration, heat recovery, burning.
Specific Gravity:	100
Year:	1993

---

514 **SPANISH AMERICAN DRYCLNERS.** **NY DRYCLEANERS** **S110247951**
1219 SUTTER AVE. **N/A**
BROOKLYN, NY 11208

DRYCLEANERS:

Facility ID:	SHUT DOWN
Phone Number:	Not reported
Region:	2
Registration Effective Date:	N/A
Inspection Date:	Not reported
Install Date:	Not reported
Drop Shop:	Not reported
Shutdown:	Y
Alternate Solvent:	Not reported
Current Business:	NOT A DRY CLEANER

---

514 **EDR US Hist Cleaners** **1014983128**
1221 SUTTER AVE **N/A**
BROOKLYN, NY 11208

EDR Historical Cleaners:

Name:	SUTTER SUPER LAUNDRY INC
Year:	2002
Address:	1221 SUTTER AVE
Name:	ESSEX SUPER LAUNDRY INC
Year:	2002
Address:	1221 SUTTER AVE
Name:	ESSEX SUPER LAUNDRY INC
Year:	2003
Address:	1221 SUTTER AVE

(Continued) **1014983128**

Name: SUTTER SUPER LAUNDRY
Year: 2005
Address: 1221 SUTTER AVE

Name: SUTTER SUPER LAUNDRY INC
Year: 2006
Address: 1221 SUTTER AVE

Name: P & F LAUNDROMAT INC
Year: 2006
Address: 1221 SUTTER AVE

Name: SUTTER SUPER LAUNDRY INC
Year: 2007
Address: 1221 SUTTER AVE

Name: SUTTER SUPER LAUNDRY INC
Year: 2008
Address: 1221 SUTTER AVE

Name: SUTTER SUPER LAUNDRY INC
Year: 2009
Address: 1221 SUTTER AVE

Name: 1221 SUTTER LAUNDRY LTD
Year: 2010
Address: 1221 SUTTER AVE

Name: 1221 SUTTER LAUNDRY LTD
Year: 2011
Address: 1221 SUTTER AVE

Name: 1221 SUTTER LAUNDRY LTD
Year: 2012
Address: 1221 SUTTER AVE

---

514 **UNITED STATES POSTAL SRVC-NEW LOTS STA** **NY UST** **U003074998**
1223 SUTTER AVENUE **NY HIST UST** **N/A**
BROOKLYN, NY 11208 **NY AST**

UST:
Id/Status: 2-602099 / Unregulated/Closed
Program Type: PBS
Region: STATE
DEC Region: 2
Expiration Date: 02/25/2000
UTM X: 595277.58839000005
UTM Y: 4502960.3854900002
Site Type: Other

Affiliation Records:
Site Id: 24058
Affiliation Type: Facility Owner
Company Name: UNITED STATES POSTAL SERVICE
Contact Type: Not reported
Contact Name: Not reported
Address1: 1050 FORBELL STREET
Address2: Not reported

UNITED STATES POSTAL SRVC-NEW LOTS STA (Continued) **U003074998**

City:	BROOKLYN
State:	NY
Zip Code:	11256-9998
Country Code:	001
Phone:	(718) 348-3602
EMail:	Not reported
Fax Number:	Not reported
Modified By:	TRANSLAT
Date Last Modified:	3/4/2004

Site Id:	24058
Affiliation Type:	Mail Contact
Company Name:	UNITED STATES POSTAL SERVICE
Contact Type:	Not reported
Contact Name:	POST MASTER
Address1:	BROOKLYN PROCESSING & DISTRIBUTION CTR.
Address2:	1050 FORBELL STREET
City:	BROOKLYN
State:	NY
Zip Code:	11256-9998
Country Code:	001
Phone:	(718) 348-3602
EMail:	Not reported
Fax Number:	Not reported
Modified By:	TRANSLAT
Date Last Modified:	3/4/2004

Site Id:	24058
Affiliation Type:	On-Site Operator
Company Name:	UNITED STATES POSTAL SRVC-NEW LOTS STA
Contact Type:	Not reported
Contact Name:	MR. FERRARA
Address1:	Not reported
Address2:	Not reported
City:	Not reported
State:	NN
Zip Code:	Not reported
Country Code:	001
Phone:	(718) 277-4151
EMail:	Not reported
Fax Number:	Not reported
Modified By:	TRANSLAT
Date Last Modified:	3/4/2004

Site Id:	24058
Affiliation Type:	Emergency Contact
Company Name:	UNITED STATES POSTAL SERVICE
Contact Type:	Not reported
Contact Name:	IRA CHAPLAN
Address1:	Not reported
Address2:	Not reported
City:	Not reported
State:	NN
Zip Code:	Not reported
Country Code:	001
Phone:	(718) 248-2593
EMail:	Not reported

UNITED STATES POSTAL SRVC-NEW LOTS STA (Continued) **U003074998**

Fax Number:	Not reported
Modified By:	TRANSLAT
Date Last Modified:	3/4/2004

Tank Info:

Tank Number:	002
Tank ID:	49141
Tank Status:	Closed - Removed
Material Name:	Closed - Removed
Capacity Gallons:	2000
Install Date:	Not reported
Date Tank Closed:	05/01/1990
Registered:	True
Tank Location:	Underground
Tank Type:	Steel/carbon steel
Material Code:	0001
Common Name of Substance:	#2 Fuel Oil (On-Site Consumption)
Tightness Test Method:	NN
Date Test:	Not reported
Next Test Date:	Not reported
Pipe Model:	Not reported
Modified By:	TRANSLAT
Last Modified:	03/04/2004

Equipment Records:

A00 - Tank Internal Protection - None
D01 - Pipe Type - Steel/Carbon Steel/Iron
G00 - Tank Secondary Containment - None
J02 - Dispenser - Suction Dispenser
C02 - Pipe Location - Underground/On-ground
F00 - Pipe External Protection - None
I04 - Overfill - Product Level Gauge (A/G)
B00 - Tank External Protection - None
H00 - Tank Leak Detection - None

HIST UST:

PBS Number:	2-602099
SPDES Number:	Not reported
Emergency Contact:	IRA CHAPLAN
Emergency Telephone:	(718) 348-3593
Operator:	MR. FERRARA
Operator Telephone:	(718) 277-4151
Owner Name:	UNITED STATES POSTAL SERVICE
Owner Address:	1050 FORBELL STREET
Owner City,St,Zip:	BROOKLYN, NY 11256-9998
Owner Telephone:	(718) 348-3602
Owner Type:	Federal Government
Owner Subtype:	Not reported
Mailing Name:	UNITED STATES POSTAL SERVICE
Mailing Address:	BROOKLYN PROCESSING & DISTRIBUTION CTR.
Mailing Address 2:	1050 FORBELL STREET
Mailing City,St,Zip:	BROOKLYN, NY 11256-9998
Mailing Contact:	POST MASTER
Mailing Telephone:	(718) 348-3602
Owner Mark:	First Owner

UNITED STATES POSTAL SRVC-NEW LOTS STA (Continued) **U003074998**

Facility Status:	2 - Unregulated by PBS (the total capacity is less than 1,101 gallons) and Subpart 360-14.
Facility Addr2:	1223 SUTTER AVENUE
SWIS ID:	6101
Old PBS Number:	Not reported
Facility Type:	OTHER
Inspected Date:	Not reported
Inspector:	Not reported
Inspection Result:	Not reported
Federal ID:	Not reported
Certification Flag:	False
Certification Date:	Not reported
Expiration Date:	02/25/2000
Renew Flag:	False
Renewal Date:	Not reported
Total Capacity:	0
FAMT:	True
Facility Screen:	No Missing Data
Owner Screen:	Minor Data Missing
Tank Screen:	0
Dead Letter:	False
CBS Number:	Not reported
Town or City:	NEW YORK CITY
County Code:	61
Town or City:	01
Region:	2

Tank Id:	002
Tank Location:	UNDERGROUND
Tank Status:	Closed-Removed
Install Date:	Not reported
Capacity (gals):	2000
Product Stored:	NOS 1,2, OR 4 FUEL OIL
Tank Type:	Steel/carbon steel
Tank Internal:	None
Tank External:	None
Pipe Location:	Underground
Pipe Type:	STEEL/IRON
Pipe Internal:	None
Pipe External:	None
Second Containment:	None
Leak Detection:	None
Overfill Prot:	Product Level Gauge
Dispenser:	Suction
Date Tested:	Not reported
Next Test Date:	Not reported
Missing Data for Tank:	No Missing Data
Date Closed:	05/01/1990
Test Method:	Not reported
Deleted:	False
Updated:	True
Lat/long:	Not reported

AST:

Region:	STATE
DEC Region:	2
Site Status:	Unregulated/Closed

UNITED STATES POSTAL SRVC-NEW LOTS STA (Continued) **U003074998**

Facility Id:	2-602099
Program Type:	PBS
UTM X:	595277.58839000005
UTM Y:	4502960.3854900002
Expiration Date:	02/25/2000
Site Type:	Other

Affiliation Records:

Site Id:	24058
Affiliation Type:	Facility Owner
Company Name:	UNITED STATES POSTAL SERVICE
Contact Type:	Not reported
Contact Name:	Not reported
Address1:	1050 FORBELL STREET
Address2:	Not reported
City:	BROOKLYN
State:	NY
Zip Code:	11256-9998
Country Code:	001
Phone:	(718) 348-3602
EMail:	Not reported
Fax Number:	Not reported
Modified By:	TRANSLAT
Date Last Modified:	3/4/2004

Site Id:	24058
Affiliation Type:	Mail Contact
Company Name:	UNITED STATES POSTAL SERVICE
Contact Type:	Not reported
Contact Name:	POST MASTER
Address1:	BROOKLYN PROCESSING & DISTRIBUTION CTR.
Address2:	1050 FORBELL STREET
City:	BROOKLYN
State:	NY
Zip Code:	11256-9998
Country Code:	001
Phone:	(718) 348-3602
EMail:	Not reported
Fax Number:	Not reported
Modified By:	TRANSLAT
Date Last Modified:	3/4/2004

Site Id:	24058
Affiliation Type:	On-Site Operator
Company Name:	UNITED STATES POSTAL SRVC-NEW LOTS STA
Contact Type:	Not reported
Contact Name:	MR. FERRARA
Address1:	Not reported
Address2:	Not reported
City:	Not reported
State:	NN
Zip Code:	Not reported
Country Code:	001
Phone:	(718) 277-4151
EMail:	Not reported
Fax Number:	Not reported
Modified By:	TRANSLAT
Date Last Modified:	3/4/2004

UNITED STATES POSTAL SRVC-NEW LOTS STA (Continued) **U003074998**

Site Id:	24058
Affiliation Type:	Emergency Contact
Company Name:	UNITED STATES POSTAL SERVICE
Contact Type:	Not reported
Contact Name:	IRA CHAPLAN
Address1:	Not reported
Address2:	Not reported
City:	Not reported
State:	NN
Zip Code:	Not reported
Country Code:	001
Phone:	(718) 248-2593
EMail:	Not reported
Fax Number:	Not reported
Modified By:	TRANSLAT
Date Last Modified:	3/4/2004

Tank Info:

Tank Number:	001
Tank Id:	49140
Material Code:	0001
Common Name of Substance:	#2 Fuel Oil (On-Site Consumption)

Equipment Records:

A03 - Tank Internal Protection - Fiberglass Liner (FRP)
H01 - Tank Leak Detection - Interstitial - Electronic Monitoring
I02 - Overfill - High Level Alarm
B04 - Tank External Protection - Fiberglass
B05 - Tank External Protection - Jacketed
D10 - Pipe Type - Copper
J02 - Dispenser - Suction Dispenser
C01 - Pipe Location - Aboveground
F01 - Pipe External Protection - Painted/Asphalt Coating
G04 - Tank Secondary Containment - Double-Walled (Underground)

Tank Location:	1
Tank Type:	Fiberglass Coated Steel
Tank Status:	Tank Converted to Non-Regulated Use
Pipe Model:	Not reported
Install Date:	05/01/1990
Capacity Gallons:	500
Tightness Test Method:	NN
Date Test:	Not reported
Next Test Date:	Not reported
Date Tank Closed:	08/01/1996
Register:	True
Modified By:	TRANSLAT
Last Modified:	03/04/2004
Material Name:	#2 Fuel Oil (On-Site Consumption)

514 **1199 SUTTER AVENUE** **NY SHWS** **S109583525**
1199 SUTTER AVENUE **NY Spills** **N/A**
BROOKLYN, NY 11208 **NY BROWNFIELDS**

SHWS:
Program: HW
Site Code: 434283
Classification: N
Region: 2
Acres: .530
HW Code: 224141
Record Add: 05/03/2010
Record Upd: 06/13/2013
Updated By: BXANDERS
Site Description: Location:The site is specifically known as 1199-1221 Sutter Avenue in a mixed residential / commercial area of Brooklyn. Site Features: The site occupies about half of a city block on the north side of Sutter Avenue. Approximately one-half of the site is occupied by a one-story building divided into five separate units used for commercial and office purposes. A dry cleaner establishment formerly occupied the eastern-most unit. The former location of the dry cleaner is presently occupied by a self-service laundromat. The laundromat unit is underlain with a basement segmented with utilities, storage and several rooms. The other units also have basements. The adjacent unit is a grocery store that uses their basement as a warehouse.Current Zoning/Use: The site is within an R5 (residential) zoned area. The site is zoned C1-2 (commercial) as are the properties along the north side of a seven-block stretch of Sutter Avenue.Historic Uses:The structures on the site were constructed in 1957 and were the original development on the property. A dry cleaning facility had operated on the site for many years.Site Geology and Hydrogeology:The property is located within the Pavement and Buildings-Flatbush-Riverhead Series Soil Map Unit, which is described as anthropogenic urban fill overlying glacial out wash deposits and characterized as a sandy loam. The groundwater table is approximately 13 feet below grade and is characterized as Class GA indicating it as a potential source of potable water. Groundwater flows south. Groundwater is not utilized as a source of potable water at site.
Env Problem: Nature and Extent of Contamination:A limited Phase II conducted in 2009 found the dry cleaning solvent tetrachloroethene (PCE) and its daughter products trichloroethene (TCE) and cis-1,2-dichloroethene (DCE) at elevated concentrations in groundwater. Permanent monitoring wells were constructed in 2009 and sampled before (August 2009) and after (November 2009) a remedial action consisting of potassium permanganate injections into on-site groundwater. The data are inconclusive as to the effectiveness of the injections.A site characterization investigation was conducted by Associated Environmental Services under NYSDEC oversight in July 2011. PCE and its daughter products remain above groundwater standards in the preexisting monitoring wells constructed during the Phase II investigation. PCE concentrations ranged from below its standard of 5 ppb to a maximum concentration of 470 ppb in MW-4. MW-4 is located in the basement of the former location of the dry cleaner. TCE and DCE were present in some wells and non-detect in others. The new down-gradient monitoring well (MW-5) located across Sutter Avenue had PCE, TCE and DCE at respective concentrations of 98 ppb, 5.2 ppb and 9.8 ppb.The investigation found tetrachloroethene (PCE) and trichloroethene (TCE) in indoor air in the basement of the laundromat (former dry cleaner). Elevated concentrations of PCE, TCE,

1199 SUTTER AVENUE (Continued) **S109583525**

cis-1,2-dichloroethene (DCE) and vinyl chloride were observed in sub-slab vapor. The indoor air sample had PCE and TCE at 68.5 micrograms per cubic meter (ug/M3) and 1.27 ug/M3 respectively. Respective sub-slab concentrations of PCE, TCE, DCE and vinyl chloride were 428,000 ug/M3, 9,730 ug/M3, 4,220 ug/M3 and 795 ug/M3. The elevated concentrations of these chlorinated VOCs in soil vapor present a significant threat to human health and indicate the presence of an on-site source. Also present in the sub-slab vapor were chloroform, dichloroethene, ethylbenzene, freon 113, styrene and toluene.The highest concentrations of contaminants in groundwater were found in a well constructed in the laundromat. PCE, TCE and DCE were dtected at the the respective concentrations of 470 parts per billion (ppm), 14 ppb and 4.3 ppb.Soil data are limited, but two soil borings behind the laundromat had PCE and TCE above their respective unrestricted soil cleanup objectives (USCOs) parts per million (ppm). DCE was also detected above its USCO in one boring. However, all were well below the commercial SCOs More soil data are needed for an accurate analysis of soil contamination at the site.Significant Threat:

Health Problem:	Not reported
Dump:	Not reported
Structure:	Not reported
Lagoon:	Not reported
Landfill:	Not reported
Pond:	Not reported
Disp Start:	Not reported
Disp Term:	Not reported
Lat/Long:	Not reported
Dell:	Not reported
Record Add:	Not reported
Record Upd:	Not reported
Updated By:	Not reported
Own Op:	Not reported
Sub Type:	Not reported
Owner Name:	Not reported
Owner Company:	Not reported
Owner Address:	Not reported
Owner Addr2:	Not reported
Owner City,St,Zip:	Not reported
Owner Country:	Not reported
HW Code:	Not reported
Waste Type:	Not reported
Waste Quantity:	Not reported
Waste Code:	Not reported
Crossref ID:	Not reported
Cross Ref Type Code:	Not reported
Cross Ref Type:	Not reported
Record Added Date:	Not reported
Record Updated:	Not reported
Updated By:	Not reported

SPILLS:

Facility ID:	0902686
Facility Type:	ER
DER Facility ID:	363885
Site ID:	414744
DEC Region:	2

1199 SUTTER AVENUE (Continued) **S109583525**

Spill Date:	6/5/2009
Spill Number/Closed Date:	0902686 / 7/15/2010
Spill Cause:	Other
Spill Class:	Known release with minimal potential for fire or hazard. DEC Response. Willing Responsible Party. Corrective action taken.
SWIS:	2401
Investigator:	JMOCONNE
Referred To:	SITE # 224141
Reported to Dept:	6/5/2009
CID:	Not reported
Water Affected:	Not reported
Spill Source:	Commercial/Industrial
Spill Notifier:	Other
Cleanup Ceased:	Not reported
Cleanup Meets Std:	False
Last Inspection:	Not reported
Recommended Penalty:	False
UST Trust:	False
Remediation Phase:	0
Date Entered In Computer:	6/5/2009
Spill Record Last Update:	7/15/2010
Spiller Name:	ANTHONY BILEDO
Spiller Company:	COMMERCIAL PROPERTY
Spiller Address:	1199 SUTTER AVE
Spiller City,St,Zip:	BROOKLYN, NY
Spiller Company:	999
Contact Name:	CHRISTINE MAZZARELLA
Contact Phone:	(631) 234-4280
DEC Memo:	6/17/2009 Sangesland reviewed Phase 2 report (see e-Docs) - Summary below.Krimgold reviewed these notes and agrees with Phase 2 report Recommendation plan.Report Summary:Boring B7 contained 5100ppb of Tetrachloroethene, over the RSCO of 1400ppb.Several GW samples were above limits for VOCs, PCE, Methylene Chloride, Trichloroethene and cis-1,2-Dichloroethene - see report for detailsReport Recommendations:...it is recommended that an injection program utilizing Potassium Permanganate...be implemented... In addition shallow and deep monitoring wells should be installed in several strategic locations to monitor the effectiveness of the injection event.6/17/2009 - Krimgold gave approval for Sangesland to give direction to Associated Environmental to go forward with the Recommended Plan.4/21/10 (JOC) - re-assigned to Joe O'Connell;- System is prompting for 17-1743 notification determination: This event was not reported pursuant to 17-1743, nor does it qualify for it. "No" was selected in the system to resolve the prompt;- P-site memo was distributed March 24, 2010; no responses to date; proceeding with P-site owner letter.7/15/10 - the circumstances that were being evaluated under this spill number will be further evaluated under SSF as site #224141. No further tracking of activities will occur under this spill number. Administratively closed. See site #224141 for further information. (JOC)
Remarks:	CALLER STATES THAT THEY GOT TEST RESULTS BACK SHOWING CONTAMINATED GROUND WATER AND SOIL. CLEAN UP PENDING.

Material:

Site ID:	414744
Operable Unit ID:	1171122
Operable Unit:	01
Material ID:	2162910

1199 SUTTER AVENUE (Continued) **S109583525**

Material Code:	0040A
Material Name:	TETRACHLOROETHYLENE (PCE)
Case No.:	00127184
Material FA:	Hazardous Material
Quantity:	Not reported
Units:	Gallons
Recovered:	Not reported
Resource Affected:	Not reported
Oxygenate:	False
Site ID:	414744
Operable Unit ID:	1171122
Operable Unit:	01
Material ID:	2162911
Material Code:	1782A
Material Name:	TETRACHLOROETHENE
Case No.:	Not reported
Material FA:	Other
Quantity:	Not reported
Units:	Gallons
Recovered:	Not reported
Resource Affected:	Not reported
Oxygenate:	False

Tank Test:

BROWNFIELDS:

Program:	BCP
Site Code:	465638
Acres:	.920
HW Code:	C224141
SWIS:	2401
Town:	New York City
Update By:	JAMORAS
Site Description:	Location:The site is specifically known as 1199-1221 Sutter Avenue in a mixed residential / commercial area of Brooklyn. The site is bounded by Sutter Ave. to the south, Chestnut St. to the east, residential to the north and Crystal St. to the west.Site Features: The site occupies about half of a city block on the north side of Sutter Avenue. An asphalt parking lot covers the northern portion of the site and a single-story building is located along the southern portion of the site. The building is underlain with a basement segmented for each retail/office unit with utilities, storage and service rooms. Current Zoning/Use: The site is within an R5 (residential) zoned area. The site is zoned C1-2 (commercial) as are the properties along the north side of a seven-block stretch of Sutter Avenue.Historic Uses:The structures on the site were constructed in 1957 and were the original development on the property. Spanish American Dry Cleaners occupied the eastern-most unit from September 1988 to May 1995. The former location of the dry cleaner is presently occupied by a self-service laundromat. Site Geology and Hydrogeology:The property is located within the Pavement and Buildings-Flatbush-Riverhead Series Soil Map Unit, which is described as anthropogenic urban fill overlying glacial out wash deposits and characterized as a sandy loam. The groundwater table is approximately 13 feet below grade and is characterized as Class GA

1199 SUTTER AVENUE (Continued) **S109583525**

indicating it as a potential source of potable water. Groundwater flows south. Groundwater is not utilized as a source of potable water at site.6/12/13- DEC signed the Brownfield Cleanup Agreement for this site.

Env Problem: Nature and Extent of Contamination:A limited Phase II conducted in 2009 found the dry cleaning solvent tetrachloroethene (PCE) and its daughter products trichloroethene (TCE) and cis-1,2-dichloroethene (DCE) at elevated concentrations in groundwater. Permanent monitoring wells were constructed in 2009 and sampled before (August 2009) and after (November 2009) a remedial action consisting of potassium permanganate injections into on-site groundwater. The data are inconclusive as to the effectiveness of the injections.A Site Characterization investigation was conducted by Associated Environmental Services under NYSDEC oversight in July 2011. PCE and its daughter products remain above groundwater standards in the preexisting monitoring wells constructed during the Phase II investigation. PCE concentrations ranged from below its standard of 5 ppb to a maximum concentration of 470 ppb in MW-4. MW-4 is located in the basement of the former location of the dry cleaner. TCE and DCE were present in some wells (up to 14 ppb and 5.8 ppb respectively) and non-detect in others. The new down-gradient monitoring well (MW-5) located across Sutter Avenue had PCE, TCE and DCE at respective concentrations of 98 ppb, 5.2 ppb and 9.8 ppb.The Site Characterization found tetrachloroethene (PCE) and trichloroethene (TCE) in indoor air in the basement of the laundromat (former dry cleaner). Elevated concentrations of PCE, TCE, cis-1,2-dichloroethene (DCE) and vinyl chloride were observed in sub-slab vapor. The indoor air sample had PCE and TCE at 68.5 micrograms per cubic meter (ug/M3) and 1.27 ug/M3 respectively. Respective sub-slab concentrations of PCE, TCE, DCE and vinyl chloride were 428,000 ug/M3, 9,730 ug/M3, 4,220 ug/M3 and 795 ug/M3. The elevated concentrations of these chlorinated VOCs in soil vapor indicate the presence of an on-site source. Also present in the sub-slab vapor were chloroform, dichloroethene, ethylbenzene, freon 113, styrene and toluene.Soil data are limited, but two soil borings behind (to the north of) the laundromat had PCE and TCE above their respective unrestricted soil cleanup objectives (USCOs). DCE was also detected above its USCO in one boring. However, all were well below the commercial SCOs More soil data are needed for an accurate analysis of soil contamination at the site.

Health Problem: Direct contact with contaminants that may be present in the soil is unlikely because the site is covered with building foundations and concrete pavement. Contaminated groundwater at the site is not used from drinking or other purposes and the site is served by a public water supply that obtains water from a source not affected by this contamination. Volatile organic compounds in the groundwater may move into the soil vapor (air spaces within the soil), which in turn my move into overlying buildings and affect the indoor air quality. This process, which is similar to the movement of radon gas from the subsurface into the indoor air of buildings, is referred to as soil vapor intrusion. Soil vapor intrusion sampling has indicated that mitigation is warranted for the on-site Laundromat. However, indoor air levels of contaminants of concern in the Laundromat are not above guidance values. There is also a potential for vapor intrusion into commercial spaces adjacent to the drycleaner. Additional investigation is warranted to evaluate the potential for off-site vapor intrusion and subsequent exposures in nearby structures.

515 **NYCHA - HOWARD HOUSES** **RCRA NonGen / NLR** **1001493621**
1580 E NEW YORK AVE **NYR000075127**
BROOKLYN, NY 11212

RCRA NonGen / NLR:

Date form received by agency:	01/01/2007
Facility name:	NYCHA - HOWARD HOUSES
Facility address:	1580 E NEW YORK AVE BROOKLYN, NY 112122516
EPA ID:	NYR000075127
Mailing address:	BROADWAY NEW YORK, NY 100072516
Contact:	FRANK OCELLO
Contact address:	BROADWAY NEW YORK, NY 100072516
Contact country:	US
Contact telephone:	(212) 306-3229
Contact email:	Not reported
EPA Region:	02
Classification:	Non-Generator
Description:	Handler: Non-Generators do not presently generate hazardous waste

Owner/Operator Summary:

Owner/operator name:	NYCHA
Owner/operator address:	250 BROADWAY NEW YORK, NY 10007
Owner/operator country:	US
Owner/operator telephone:	(212) 306-3229
Legal status:	Municipal
Owner/Operator Type:	Owner
Owner/Op start date:	Not reported
Owner/Op end date:	Not reported

Owner/operator name:	NYCHA
Owner/operator address:	250 BROADWAY NEW YORK, NY 10007
Owner/operator country:	US
Owner/operator telephone:	(212) 306-3229
Legal status:	Municipal
Owner/Operator Type:	Operator
Owner/Op start date:	Not reported
Owner/Op end date:	Not reported

Handler Activities Summary:

U.S. importer of hazardous waste:	No
Mixed waste (haz. and radioactive):	No
Recycler of hazardous waste:	No
Transporter of hazardous waste:	No
Treater, storer or disposer of HW:	No
Underground injection activity:	No
On-site burner exemption:	No
Furnace exemption:	No
Used oil fuel burner:	No
Used oil processor:	No
User oil refiner:	No
Used oil fuel marketer to burner:	No
Used oil Specification marketer:	No
Used oil transfer facility:	No

NYCHA - HOWARD HOUSES (Continued) **1001493621**

Used oil transporter: No

Historical Generators:
Date form received by agency: 01/01/2006
Site name: NYCHA - HOWARD HOUSES
Classification: Not a generator, verified

Date form received by agency: 08/12/1999
Site name: NYCHA - HOWARD HOUSES
Classification: Small Quantity Generator

Hazardous Waste Summary:
Waste code: D001
Waste name: IGNITABLE HAZARDOUS WASTES ARE THOSE WASTES WHICH HAVE A FLASHPOINT OF LESS THAN 140 DEGREES FAHRENHEIT AS DETERMINED BY A PENSKY-MARTENS CLOSED CUP FLASH POINT TESTER. ANOTHER METHOD OF DETERMINING THE FLASH POINT OF A WASTE IS TO REVIEW THE MATERIAL SAFETY DATA SHEET, WHICH CAN BE OBTAINED FROM THE MANUFACTURER OR DISTRIBUTOR OF THE MATERIAL. LACQUER THINNER IS AN EXAMPLE OF A COMMONLY USED SOLVENT WHICH WOULD BE CONSIDERED AS IGNITABLE HAZARDOUS WASTE.

Violation Status: No violations found

---

515 **EDR US Hist Auto Stat** **1015248362**

1567 E NEW YORK AVE **N/A**
BROOKLYN, NY 11212

EDR Historical Auto Stations:
Name: LORA AUTO REPAIR
Year: 1999
Address: 1567 E NEW YORK AVE

Name: LORA AUTO REPAIR
Year: 2000
Address: 1567 E NEW YORK AVE

Name: LORA AUTO REPAIR
Year: 2001
Address: 1567 E NEW YORK AVE

Name: LORA AUTO REPAIR
Year: 2002
Address: 1567 E NEW YORK AVE

Name: LORA AUTO REPAIR
Year: 2003
Address: 1567 E NEW YORK AVE

Name: LORA AUTO REPAIR
Year: 2004
Address: 1567 E NEW YORK AVE

Name: LORA AUTO REPAIR
Year: 2005
Address: 1567 E NEW YORK AVE

Name: LORA AUTO REPAIR
Year: 2006

(Continued) **1015248362**

Address: 1567 E NEW YORK AVE

Name: LORA AUTO REPAIR
Year: 2007
Address: 1567 E NEW YORK AVE

Name: LORA AUTO REPAIR
Year: 2008
Address: 1567 E NEW YORK AVE

Name: LORA AUTO REPAIR
Year: 2009
Address: 1567 E NEW YORK AVE

Name: ANGELITO AUTOMOBILE REPAIR
Year: 2012
Address: 1567 E NEW YORK AVE

---

515 **CON EDISON SERVICE BOX: 21721** **RCRA NonGen / NLR** **1016970993**
1567 EAST NEW YORK AVE **NYP004447256**
BROOKLYN, NY 11212

RCRA NonGen / NLR:
Date form received by agency: 03/20/2014
Facility name: CON EDISON SERVICE BOX: 21721
Facility address: 1567 EAST NEW YORK AVE
BROOKLYN, NY 11212
EPA ID: NYP004447256
Mailing address: IRVING PL, 15TH FL NE
NEW YORK, NY 10003
Contact: THOMAS TEELING
Contact address: Not reported
Not reported
Contact country: Not reported
Contact telephone: (212) 460-3770
Contact email: Not reported
EPA Region: 02
Classification: Non-Generator
Description: Handler: Non-Generators do not presently generate hazardous waste

Handler Activities Summary:
U.S. importer of hazardous waste: No
Mixed waste (haz. and radioactive): No
Recycler of hazardous waste: No
Transporter of hazardous waste: No
Treater, storer or disposer of HW: No
Underground injection activity: No
On-site burner exemption: No
Furnace exemption: No
Used oil fuel burner: No
Used oil processor: No
User oil refiner: No
Used oil fuel marketer to burner: No
Used oil Specification marketer: No
Used oil transfer facility: No
Used oil transporter: No

CON EDISON SERVICE BOX: 21721 (Continued) **1016970993**

Historical Generators:
Date form received by agency: 02/20/2014
Site name: CON EDISON SERVICE BOX: 21721
Classification: Conditionally Exempt Small Quantity Generator

Violation Status: No violations found

---

515 **CON EDISON** **NY MANIFEST** **S116293554**
1569 E NEW YORK AVE **N/A**
BROOKLYN, NY 12201

NY MANIFEST:
EPA ID: NYP004447256
Country: USA

Mailing Info:
Name: CON EDISON
Contact: CON EDISON
Address: 4 IRVING PLACE
Address 2: 15TH FL
City/State/Zip: NEW YORK, NY 10003
Country: USA
Phone: Not reported

Manifest:

Document ID: Not reported
Manifest Status: Not reported
Trans1 State ID: NJD003812047
Trans2 State ID: Not reported
Generator Ship Date: 02/20/2014
Trans1 Recv Date: 02/20/2014
Trans2 Recv Date: Not reported
TSD Site Recv Date: 02/21/2014
Part A Recv Date: Not reported
Part B Recv Date: Not reported
Generator EPA ID: NYP004447256
Trans1 EPA ID: Not reported
Trans2 EPA ID: Not reported
TSDF ID: NJD991291105
Waste Code: Not reported
Quantity: 50
Units: G - Gallons (liquids only)* (8.3 pounds)
Number of Containers: 1
Container Type: TT - Cargo tank, tank trucks
Handling Method: T Chemical, physical, or biological treatment.
Specific Gravity: 1
Year: 2014
Manifest Tracking Num: 002358834GBF
Import Ind: N
Export Ind: N
Discr Quantity Ind: N
Discr Type Ind: N
Discr Residue Ind: N
Discr Partial Reject Ind: N
Discr Full Reject Ind: N
Manifest Ref Num: Not reported
Alt Fac RCRA Id: Not reported

CON EDISON (Continued) **S116293554**

Alt Fac Sign Date: Not reported
Mgmt Method Type Code: H110

---

516 **MTA NYCT - DEEP WELLS 2703 & 2704 - C LINE** **RCRA-SQG** **1012186431**
PITKIN AVE & MILLER AVE **NJ MANIFEST** **NYR000162925**
BROOKLYN, NY 11207

RCRA-SQG:
Date form received by agency: 02/05/2009
Facility name: MTA NYCT - DEEP WELLS 2703 & 2704 - C LINE
Facility address: PITKIN AVE & MILLER AVE
BROOKLYN, NY 11207
EPA ID: NYR000162925
Mailing address: BROADWAY 5TH FLOOR 503
NEW YORK, NY 10004
Contact: GERALD LEZEAU
Contact address: BROADWAY 5TH FLOOR 503
NEW YORK, NY 10004
Contact country: US
Contact telephone: (646) 252-3535
Contact email: GERALD.LEZEAU@NYCT.COM
EPA Region: 02
Classification: Small Small Quantity Generator
Description: Handler: generates more than 100 and less than 1000 kg of hazardous waste during any calendar month and accumulates less than 6000 kg of hazardous waste at any time; or generates 100 kg or less of hazardous waste during any calendar month, and accumulates more than 1000 kg of hazardous waste at any time

Owner/Operator Summary:
Owner/operator name: MTA NYCT
Owner/operator address: Not reported
Not reported
Owner/operator country: Not reported
Owner/operator telephone: Not reported
Legal status: State
Owner/Operator Type: Operator
Owner/Op start date: 03/01/1968
Owner/Op end date: Not reported

Owner/operator name: MTA NYCT
Owner/operator address: Not reported
Not reported
Owner/operator country: Not reported
Owner/operator telephone: Not reported
Legal status: State
Owner/Operator Type: Owner
Owner/Op start date: 03/01/1968
Owner/Op end date: Not reported

Handler Activities Summary:
U.S. importer of hazardous waste: No
Mixed waste (haz. and radioactive): No
Recycler of hazardous waste: No
Transporter of hazardous waste: No
Treater, storer or disposer of HW: No
Underground injection activity: No

MTA NYCT - DEEP WELLS 2703 & 2704 - C LINE (Continued) **1012186431**

On-site burner exemption:	No
Furnace exemption:	No
Used oil fuel burner:	No
Used oil processor:	No
User oil refiner:	No
Used oil fuel marketer to burner:	No
Used oil Specification marketer:	No
Used oil transfer facility:	No
Used oil transporter:	No

Hazardous Waste Summary:

Waste code:	D008
Waste name:	LEAD

Violation Status: No violations found

NJ MANIFEST:

EPA Id:	NYR000162925
Mail Address:	BROADWAY 5TH FLOOR 503
Mail City/State/Zip:	NEW YORK, NY 10004
Facility Phone:	Not reported
Emergency Phone:	Not reported
Contact:	GERALD LEZEAU
Comments:	Not reported
SIC Code:	Not reported
County:	NY047
Municipal:	Not reported
Previous EPA Id:	Not reported
Gen Flag:	Not reported
Trans Flag:	Not reported
TSDF Flag:	Not reported
Name Change:	Not reported
Date Change:	Not reported

Manifest:

Manifest Number:	000892432JJK
EPA ID:	NYR000162925
Date Shipped:	05/20/2010
TSDF EPA ID:	NJD002200046
Transporter EPA ID:	NJ0000027193
Transporter 2 EPA ID:	Not reported
Transporter 3 EPA ID:	Not reported
Transporter 4 EPA ID:	Not reported
Transporter 5 EPA ID:	Not reported
Transporter 6 EPA ID:	Not reported
Transporter 7 EPA ID:	Not reported
Transporter 8 EPA ID:	Not reported
Transporter 10 EPA ID:	Not reported
Date Trans1 Transported Waste:	05/20/2010
Date Trans2 Transported Waste:	Not reported
Date Trans3 Transported Waste:	Not reported
Date Trans4 Transported Waste:	Not reported
Date Trans5 Transported Waste:	Not reported
Date Trans6 Transported Waste:	Not reported
Date Trans7 Transported Waste:	Not reported
Date Trans8 Transported Waste:	Not reported
Date Trans9 Transported Waste:	Not reported
Date Trans10 Transported Waste:	Not reported

MTA NYCT - DEEP WELLS 2703 & 2704 - C LINE (Continued) **1012186431**

Date TSDF Received Waste:	05/20/2010
TSDF EPA Facility Name:	Not reported
QTY Units:	Not reported
Transporter SEQ ID:	Not reported
Transporter-1 Date:	Not reported
Waste SEQ ID:	Not reported
Waste Type Code 2:	Not reported
Waste Type Code 3:	Not reported
Waste Type Code 4:	Not reported
Waste Type Code 5:	Not reported
Waste Type Code 6:	Not reported
Date Accepted:	Not reported
Manifest Discrepancy Type:	Not reported
Data Entry Number:	Not reported
Was Load Rejected:	NEW YORK, NY 10004
Reason Load Was Rejected:	Not reported

Waste:

Manifest Year:	2010 New Jersey Manifest Data
Waste Code:	D008
Hand Code:	H141
Quantity:	80 P

---

516 **MTA NYCT - DEEP WELLS 2703 & 2704 - C LINE** **FINDS** **1012109937**
PITKIN AVE & MILLER AVE **N/A**
BROOKLYN, NY 11207

FINDS:

Registry ID: 110038902710

Environmental Interest/Information System

RCRAInfo is a national information system that supports the Resource Conservation and Recovery Act (RCRA) program through the tracking of events and activities related to facilities that generate, transport, and treat, store, or dispose of hazardous waste. RCRAInfo allows RCRA program staff to track the notification, permit, compliance, and corrective action activities required under RCRA.

---

516 **CON EDISON** **NY MANIFEST** **S117060995**
MILLER AVE & PITKIN AV **N/A**
BROOKLYN, NY 11201

NY MANIFEST:

EPA ID:	NYP004532586
Country:	USA

Mailing Info:

Name:	CON EDISON
Contact:	CON EDISON
Address:	4 IRVING PL
Address 2:	15TH FL
City/State/Zip:	NEW YORK, NY 10003

CON EDISON (Continued) **S117060995**

Country: USA
Phone: Not reported

Manifest:

Document ID: Not reported
Manifest Status: Not reported
Trans1 State ID: NJ0000027193
Trans2 State ID: Not reported
Generator Ship Date: 05/15/2014
Trans1 Recv Date: 05/15/2014
Trans2 Recv Date: Not reported
TSD Site Recv Date: 05/16/2014
Part A Recv Date: Not reported
Part B Recv Date: Not reported
Generator EPA ID: NYP004532586
Trans1 EPA ID: Not reported
Trans2 EPA ID: Not reported
TSDF ID: NJD002200046
Waste Code: Not reported
Quantity: 150
Units: G - Gallons (liquids only)* (8.3 pounds)
Number of Containers: 1
Container Type: TT - Cargo tank, tank trucks
Handling Method: T Chemical, physical, or biological treatment.
Specific Gravity: 1
Year: 2014
Manifest Tracking Num: 013246380JJK
Import Ind: N
Export Ind: N
Discr Quantity Ind: N
Discr Type Ind: N
Discr Residue Ind: N
Discr Partial Reject Ind: N
Discr Full Reject Ind: N
Manifest Ref Num: Not reported
Alt Fac RCRA Id: Not reported
Alt Fac Sign Date: Not reported
Mgmt Method Type Code: H110

---

516 **MTA NYCT - DEEP WELLS 2703 & 2704 - C LINE** **NY MANIFEST** **S110491360**
PITKIN AVE & MILLER AVE **N/A**
BROOKLYN, NY 11207

NY MANIFEST:
EPA ID: NYR000162925
Country: USA

Mailing Info:
Name: MTA NYCT - DEEP WELLS 2703 & 2704 - C LINE
Contact: MTA NYCT - DEEP WELLS 2703 & 2704 - C LINE
Address: 2 BROADWAY ROOM A27.64
City/State/Zip: NEW YORK, NY 10004
Country: USA
Phone: 646-252-5777

Manifest:

MTA NYCT - DEEP WELLS 2703 & 2704 - C LINE (Continued) **S110491360**

Document ID:	Not reported
Manifest Status:	Not reported
Trans1 State ID:	NJ0000027193
Trans2 State ID:	Not reported
Generator Ship Date:	05/20/2010
Trans1 Recv Date:	05/20/2010
Trans2 Recv Date:	Not reported
TSD Site Recv Date:	05/20/2010
Part A Recv Date:	Not reported
Part B Recv Date:	Not reported
Generator EPA ID:	NYR000162925
Trans1 EPA ID:	Not reported
Trans2 EPA ID:	Not reported
TSDF ID:	NJD002200046
Waste Code:	Not reported
Quantity:	80.0
Units:	P - Pounds
Number of Containers:	1.0
Container Type:	DM - Metal drums, barrels
Handling Method:	T Chemical, physical, or biological treatment.
Specific Gravity:	1.0
Year:	2010
Manifest Tracking Num:	000892432JJK
Import Ind:	N
Export Ind:	N
Discr Quantity Ind:	N
Discr Type Ind:	N
Discr Residue Ind:	N
Discr Partial Reject Ind:	N
Discr Full Reject Ind:	N
Manifest Ref Num:	Not reported
Alt Fac RCRA Id:	Not reported
Alt Fac Sign Date:	Not reported
Mgmt Method Type Code:	H141

Document ID:	Not reported
Manifest Status:	Not reported
Trans1 State ID:	NJ0000027193
Trans2 State ID:	Not reported
Generator Ship Date:	05/20/2010
Trans1 Recv Date:	05/20/2010
Trans2 Recv Date:	Not reported
TSD Site Recv Date:	05/20/2010
Part A Recv Date:	Not reported
Part B Recv Date:	Not reported
Generator EPA ID:	NYR000162925
Trans1 EPA ID:	Not reported
Trans2 EPA ID:	Not reported
TSDF ID:	NJD002200046
Waste Code:	Not reported
Quantity:	80.0
Units:	P - Pounds
Number of Containers:	1.0
Container Type:	DM - Metal drums, barrels
Handling Method:	T Chemical, physical, or biological treatment.
Specific Gravity:	1.0

MTA NYCT - DEEP WELLS 2703 & 2704 - C LINE (Continued) **S110491360**

Year:	2010
Manifest Tracking Num:	000892432JJK
Import Ind:	N
Export Ind:	N
Discr Quantity Ind:	N
Discr Type Ind:	N
Discr Residue Ind:	N
Discr Partial Reject Ind:	N
Discr Full Reject Ind:	N
Manifest Ref Num:	Not reported
Alt Fac RCRA Id:	Not reported
Alt Fac Sign Date:	Not reported
Mgmt Method Type Code:	H111

---

517 **CON EDISON** **NY MANIFEST** **S116297040**
1540 E NEW YORK AVE **N/A**
BROOKLYN, NY 11233

NY MANIFEST:

EPA ID:	NYP004485249
Country:	USA

Mailing Info:

Name:	CON EDISON
Contact:	TOM TEELING
Address:	4 IRVING PLACE - 15TH FLOOR
City/State/Zip:	NEW YORK, NY 10003
Country:	USA
Phone:	212-460-3770

Manifest:

Document ID:	Not reported
Manifest Status:	Not reported
Trans1 State ID:	NJD003812047
Trans2 State ID:	Not reported
Generator Ship Date:	04/01/2014
Trans1 Recv Date:	04/01/2014
Trans2 Recv Date:	Not reported
TSD Site Recv Date:	04/02/2014
Part A Recv Date:	Not reported
Part B Recv Date:	Not reported
Generator EPA ID:	NYP004485249
Trans1 EPA ID:	Not reported
Trans2 EPA ID:	Not reported
TSDF ID:	NJD991291105
Waste Code:	Not reported
Quantity:	50
Units:	G - Gallons (liquids only)* (8.3 pounds)
Number of Containers:	1
Container Type:	TT - Cargo tank, tank trucks
Handling Method:	T Chemical, physical, or biological treatment.
Specific Gravity:	1
Year:	2014
Manifest Tracking Num:	002360967GBF
Import Ind:	N
Export Ind:	N
Discr Quantity Ind:	N

CON EDISON (Continued) **S116297040**

Discr Type Ind:	N
Discr Residue Ind:	N
Discr Partial Reject Ind:	N
Discr Full Reject Ind:	N
Manifest Ref Num:	Not reported
Alt Fac RCRA Id:	Not reported
Alt Fac Sign Date:	Not reported
Mgmt Method Type Code:	H110

---

517 **HOWARD HOUSES** **NY LTANKS** **U000410757**
1548 EAST NEW YORK AVENUE **NY UST** **N/A**
BROOKLYN, NY 11212 **NY Spills**

LTANKS:

Site ID:	174729
Spill Number/Closed Date:	9315454 / 6/15/1998
Spill Date:	4/6/1993
Spill Cause:	Tank Test Failure
Spill Source:	Institutional, Educational, Gov., Other
Spill Class:	Known release with minimal potential for fire or hazard. DEC Response. Willing Responsible Party. Corrective action taken.
Cleanup Ceased:	Not reported
Cleanup Meets Standard:	False
SWIS:	2401
Investigator:	SACCACIO
Referred To:	Not reported
Reported to Dept:	3/30/1994
CID:	Not reported
Water Affected:	Not reported
Spill Notifier:	DEC
Last Inspection:	Not reported
Recommended Penalty:	False
UST Involvement:	False
Remediation Phase:	0
Date Entered In Computer:	4/5/1994
Spill Record Last Update:	12/7/2005
Spiller Name:	Not reported
Spiller Company:	NYCHA - JOE MONTELLA
Spiller Address:	Not reported
Spiller City,St,Zip:	ZZ
Spiller County:	001
Spiller Contact:	Not reported
Spiller Phone:	Not reported
Spiller Extention:	Not reported
DEC Region:	2
DER Facility ID:	180642
DEC Memo:	Not reported
Remarks:	LEAK RATE OF 0.01 GPH - REPORTED AS PASSED BY TESTER.

Material:

Site ID:	174729
Operable Unit ID:	997505
Operable Unit:	01
Material ID:	387206
Material Code:	0001A
Material Name:	#2 Fuel Oil
Case No.:	Not reported

HOWARD HOUSES (Continued) **U000410757**

Material FA:	Petroleum
Quantity:	-1
Units:	Pounds
Recovered:	No
Resource Affected:	Not reported
Oxygenate:	False

Tank Test:

Site ID:	174729
Spill Tank Test:	1542558
Tank Number:	001
Tank Size:	0
Test Method:	00
Leak Rate:	0
Gross Fail:	Not reported
Modified By:	Spills
Last Modified:	10/1/2004
Test Method:	Unknown

Site ID:	227668
Spill Number/Closed Date:	9401443 / 7/7/2009
Spill Date:	4/29/1994
Spill Cause:	Tank Test Failure
Spill Source:	Institutional, Educational, Gov., Other
Spill Class:	Known release with minimal potential for fire or hazard. DEC Response. Willing Responsible Party. Corrective action taken.
Cleanup Ceased:	Not reported
Cleanup Meets Standard:	False
SWIS:	2401
Investigator:	jkkann
Referred To:	Not reported
Reported to Dept:	4/29/1994
CID:	Not reported
Water Affected:	Not reported
Spill Notifier:	Tank Tester
Last Inspection:	Not reported
Recommended Penalty:	False
UST Involvement:	False
Remediation Phase:	0
Date Entered In Computer:	5/3/1994
Spill Record Last Update:	7/7/2009
Spiller Name:	Not reported
Spiller Company:	NYCHA
Spiller Address:	Not reported
Spiller City,St,Zip:	ZZ
Spiller County:	001
Spiller Contact:	Not reported
Spiller Phone:	Not reported
Spiller Extention:	Not reported
DEC Region:	2
DER Facility ID:	180642
DEC Memo:	12/07/05: This spill transferred from J.Kolleeny to S.Kraszewski.12/11/07: Spill reassigned to J.Kann. Consolidated with 9803323 (closed). J.Kann07/07/09: J.Kann - information provided by NYCHA indicates that the tank manway gasket and bolts were replaced and susequently passed tightness testing. spill closed.

HOWARD HOUSES (Continued) **U000410757**

Remarks: TANK # 2 - WILL EMPTY TANK & INSPECT. UPDATE 10/11/94 - TANK RETETSTED, FAILED. TO PUMP OUT TANK.

Material:

Site ID:	227668
Operable Unit ID:	998664
Operable Unit:	01
Material ID:	385198
Material Code:	0001A
Material Name:	#2 Fuel Oil
Case No.:	Not reported
Material FA:	Petroleum
Quantity:	1
Units:	Gallons
Recovered:	No
Resource Affected:	Not reported
Oxygenate:	False

Tank Test:

Site ID:	227668
Spill Tank Test:	1542663
Tank Number:	002
Tank Size:	0
Test Method:	00
Leak Rate:	0
Gross Fail:	Not reported
Modified By:	Spills
Last Modified:	10/1/2004
Test Method:	Unknown

Site ID:	218355
Spill Number/Closed Date:	9214533 / 4/26/1995
Spill Date:	3/31/1993
Spill Cause:	Tank Test Failure
Spill Source:	Institutional, Educational, Gov., Other
Spill Class:	Known release with minimal potential for fire or hazard. DEC Response. Willing Responsible Party. Corrective action taken.
Cleanup Ceased:	4/26/1995
Cleanup Meets Standard:	True
SWIS:	2401
Investigator:	HEALY
Referred To:	Not reported
Reported to Dept:	3/31/1993
CID:	Not reported
Water Affected:	Not reported
Spill Notifier:	Tank Tester
Last Inspection:	Not reported
Recommended Penalty:	False
UST Involvement:	False
Remediation Phase:	0
Date Entered In Computer:	4/1/1993
Spill Record Last Update:	8/1/2003
Spiller Name:	Not reported
Spiller Company:	N.Y.C. HOUSING
Spiller Address:	250 BROADWAY

HOWARD HOUSES (Continued) **U000410757**

Spiller City,St,Zip:	NEW YORK, NY 10007
Spiller County:	001
Spiller Contact:	Not reported
Spiller Phone:	Not reported
Spiller Extention:	Not reported
DEC Region:	2
DER Facility ID:	180642
DEC Memo:	Not reported
Remarks:	TANK TEST FAILURE. SEE SPILL # 9315454

Material:

Site ID:	218355
Operable Unit ID:	978623
Operable Unit:	01
Material ID:	400735
Material Code:	0001A
Material Name:	#2 Fuel Oil
Case No.:	Not reported
Material FA:	Petroleum
Quantity:	0
Units:	Pounds
Recovered:	No
Resource Affected:	Not reported
Oxygenate:	False

Tank Test:

Site ID:	218355
Spill Tank Test:	1541340
Tank Number:	001
Tank Size:	0
Test Method:	00
Leak Rate:	0
Gross Fail:	Not reported
Modified By:	Spills
Last Modified:	10/1/2004
Test Method:	Unknown

Site ID:	218356
Spill Number/Closed Date:	9803323 / 12/11/2007
Spill Date:	6/15/1998
Spill Cause:	Tank Test Failure
Spill Source:	Commercial/Industrial
Spill Class:	Known release with minimal potential for fire or hazard. DEC Response. Willing Responsible Party. Corrective action taken.
Cleanup Ceased:	Not reported
Cleanup Meets Standard:	False
SWIS:	2401
Investigator:	jkkann
Referred To:	CONSOLIDATED WITH 9401443
Reported to Dept:	6/15/1998
CID:	196
Water Affected:	Not reported
Spill Notifier:	Responsible Party
Last Inspection:	Not reported
Recommended Penalty:	False

HOWARD HOUSES (Continued) **U000410757**

UST Involvement:	False
Remediation Phase:	0
Date Entered In Computer:	6/15/1998
Spill Record Last Update:	12/11/2007
Spiller Name:	FRANK OCELLO
Spiller Company:	NYC HOUSING AUTHORITY
Spiller Address:	250 BROADWAY
Spiller City,St,Zip:	NEW YORK, NY 10007-
Spiller County:	001
Spiller Contact:	FRANK OCELLO
Spiller Phone:	(212) 306-3229
Spiller Extention:	Not reported
DEC Region:	2
DER Facility ID:	180642
DEC Memo:	12/07/05: This spill transferred from J.Kolleeny to S.Kraszewski.02/06/06: This spill transferred from S.Kraszewski to Q.Abidi.04/04/06: This spill transferred from Q. Abidi to Koon Tang.12/11/07: Spill reassigned to J.Kann. Closed and consolidated with 9401443. J.Kann
Remarks:	TO BE RETESTED.

Material:

Site ID:	218356
Operable Unit ID:	1061251
Operable Unit:	01
Material ID:	321635
Material Code:	0001A
Material Name:	#2 Fuel Oil
Case No.:	Not reported
Material FA:	Petroleum
Quantity:	0
Units:	Gallons
Recovered:	No
Resource Affected:	Not reported
Oxygenate:	False

Tank Test:

Site ID:	218356
Spill Tank Test:	1545991
Tank Number:	1
Tank Size:	3500
Test Method:	03
Leak Rate:	0
Gross Fail:	Not reported
Modified By:	Spills
Last Modified:	10/1/2004
Test Method:	Horner EZ Check I or II

UST:

Id/Status:	2-474401 / Active
Program Type:	PBS
Region:	STATE
DEC Region:	2
Expiration Date:	03/28/2019
UTM X:	592154.91717999999

HOWARD HOUSES (Continued) **U000410757**

UTM Y: 4502942.0911499998
Site Type: Apartment Building/Office Building

Affiliation Records:

Site Id: 20908
Affiliation Type: Facility Owner
Company Name: NEW YORK CITY HOUSING AUTHORITY
Contact Type: FUEL OIL REMEDIATION COORDINATOR
Contact Name: Not reported
Address1: 23-02 49TH AVENUE
Address2: Not reported
City: LONG ISLAND CITY
State: NY
Zip Code: 11101
Country Code: 001
Phone: (718) 707-5806
EMail: Not reported
Fax Number: Not reported
Modified By: NRLOMBAR
Date Last Modified: 12/24/2014

Site Id: 20908
Affiliation Type: Mail Contact
Company Name: NYC HOUSING AUTHORITY
Contact Type: Not reported
Contact Name: FUEL OIL REMEDIATION COORDINATOR
Address1: 23-02 49TH AVENUE
Address2: TECH SERVS DEPT - 5TH FLOOR
City: LONG ISLAND CITY
State: NY
Zip Code: 11101
Country Code: 001
Phone: (718) 707-5725
EMail: Y.TKACH@NYCHA.NYC.GOV
Fax Number: Not reported
Modified By: NRLOMBAR
Date Last Modified: 12/24/2014

Site Id: 20908
Affiliation Type: On-Site Operator
Company Name: HOWARD HOUSES
Contact Type: Not reported
Contact Name: FUEL OIL REMEDIATION UNIT
Address1: Not reported
Address2: Not reported
City: Not reported
State: NN
Zip Code: Not reported
Country Code: 001
Phone: (718) 707-5725
EMail: Not reported
Fax Number: Not reported
Modified By: NRLOMBAR
Date Last Modified: 1/30/2014

Site Id: 20908
Affiliation Type: Emergency Contact
Company Name: NEW YORK CITY HOUSING AUTHORITY

HOWARD HOUSES (Continued) **U000410757**

Contact Type:	Not reported
Contact Name:	EMERGENCY SERVICES DEPT.
Address1:	Not reported
Address2:	Not reported
City:	Not reported
State:	NN
Zip Code:	Not reported
Country Code:	999
Phone:	(718) 707-5900
EMail:	Not reported
Fax Number:	Not reported
Modified By:	bkfalvey
Date Last Modified:	6/1/2009

Tank Info:

Tank Number:	1
Tank ID:	37658
Tank Status:	In Service
Material Name:	In Service
Capacity Gallons:	35000
Install Date:	12/01/1980
Date Tank Closed:	Not reported
Registered:	True
Tank Location:	Underground
Tank Type:	Steel/carbon steel
Material Code:	0001
Common Name of Substance:	#2 Fuel Oil (On-Site Consumption)
Tightness Test Method:	14
Date Test:	11/02/2012
Next Test Date:	11/02/2017
Pipe Model:	Not reported
Modified By:	BKFALVEY
Last Modified:	12/14/2012

Equipment Records:

I04 - Overfill - Product Level Gauge (A/G)
F00 - Pipe External Protection - None
C02 - Pipe Location - Underground/On-ground
J02 - Dispenser - Suction Dispenser
G00 - Tank Secondary Containment - None
D01 - Pipe Type - Steel/Carbon Steel/Iron
A00 - Tank Internal Protection - None
K00 - Spill Prevention - None
H00 - Tank Leak Detection - None
E00 - Piping Secondary Containment - None
B00 - Tank External Protection - None
L00 - Piping Leak Detection - None

Tank Number:	2
Tank ID:	37659
Tank Status:	In Service
Material Name:	In Service
Capacity Gallons:	35000
Install Date:	12/01/1955

HOWARD HOUSES (Continued) **U000410757**

Date Tank Closed:	Not reported
Registered:	True
Tank Location:	Underground
Tank Type:	Steel/carbon steel
Material Code:	0001
Common Name of Substance:	#2 Fuel Oil (On-Site Consumption)
Tightness Test Method:	14
Date Test:	11/02/2012
Next Test Date:	11/02/2017
Pipe Model:	Not reported
Modified By:	BKFALVEY
Last Modified:	12/14/2012

Equipment Records:

I04 - Overfill - Product Level Gauge (A/G)
F00 - Pipe External Protection - None
C02 - Pipe Location - Underground/On-ground
J02 - Dispenser - Suction Dispenser
G00 - Tank Secondary Containment - None
D01 - Pipe Type - Steel/Carbon Steel/Iron
A00 - Tank Internal Protection - None
K00 - Spill Prevention - None
H00 - Tank Leak Detection - None
E00 - Piping Secondary Containment - None
B00 - Tank External Protection - None
L00 - Piping Leak Detection - None

SPILLS:

Facility ID:	9105390
Facility Type:	ER
DER Facility ID:	180642
Site ID:	291635
DEC Region:	2
Spill Date:	8/15/1991
Spill Number/Closed Date:	9105390 / 12/1/1994
Spill Cause:	Human Error
Spill Class:	Known release with minimal potential for fire or hazard. DEC Response. Willing Responsible Party. Corrective action taken.
SWIS:	2401
Investigator:	HEALY
Referred To:	Not reported
Reported to Dept:	8/19/1991
CID:	Not reported
Water Affected:	Not reported
Spill Source:	Unknown
Spill Notifier:	Other
Cleanup Ceased:	12/1/1994
Cleanup Meets Std:	True
Last Inspection:	Not reported
Recommended Penalty:	False
UST Trust:	False
Remediation Phase:	0
Date Entered In Computer:	8/29/1991
Spill Record Last Update:	1/11/2006
Spiller Name:	Not reported
Spiller Company:	NYCHA

HOWARD HOUSES (Continued) **U000410757**

Spiller Address:	Not reported
Spiller City,St,Zip:	ZZ
Spiller Company:	001
Contact Name:	Not reported
Contact Phone:	Not reported
DEC Memo:	Not reported
Remarks:	BACK HOE HIT UNDERGROUND BLOWER. SAMPLES SHOW CONTAMINATION. UPDATE 12/1/94-FRANK OCELLO SAYS THIS WAS A TANK FOUND AT A REHAB SITE. WAS CLEANED AND REMOVED (HOWARD HOUSES REHAB).

Material:

Site ID:	291635
Operable Unit ID:	959561
Operable Unit:	01
Material ID:	421183
Material Code:	0066A
Material Name:	UNKNOWN PETROLEUM
Case No.:	Not reported
Material FA:	Petroleum
Quantity:	-1
Units:	Gallons
Recovered:	No
Resource Affected:	Not reported
Oxygenate:	False

Tank Test:

Facility ID:	0313391
Facility Type:	ER
DER Facility ID:	180642
Site ID:	315285
DEC Region:	2
Spill Date:	3/6/2004
Spill Number/Closed Date:	0313391 / 1/12/2006
Spill Cause:	Equipment Failure
Spill Class:	Known release with minimal potential for fire or hazard. DEC Response. Willing Responsible Party. Corrective action taken.
SWIS:	2401
Investigator:	SWKRASZE
Referred To:	Not reported
Reported to Dept:	3/6/2004
CID:	38
Water Affected:	Not reported
Spill Source:	Private Dwelling
Spill Notifier:	Other
Cleanup Ceased:	Not reported
Cleanup Meets Std:	False
Last Inspection:	Not reported
Recommended Penalty:	False
UST Trust:	False
Remediation Phase:	0
Date Entered In Computer:	3/6/2004
Spill Record Last Update:	1/12/2006
Spiller Name:	SACCACIO,STEVEN
Spiller Company:	NYC HOUSING AUTHORITY
Spiller Address:	23-02 49TH AVE

HOWARD HOUSES (Continued) **U000410757**

Spiller City,St,Zip:	LONG ISLAND CITY, NY 11101
Spiller Company:	001
Contact Name:	SACCACIO,STEVEN
Contact Phone:	(917) 968-5899
DEC Memo:	Prior to Sept, 2004 data translation this spill Lead_DEC Field was "BREEN"01/11/06: This spill transferred from Breen to S.Kraszewski. - SK01/12/06: Reviewed waste disposal manifest for above spill. Clean Venture responded to the spill and contained the contents in drums for disposal. This spill closed to consolidate with open spill #9803323. - SK
Remarks:	gasket failed on strainer on pump set spilled 50 - 60 gallons contained in boiler room on concrete floor. sump pit impacted - no indications sewer was impacted. NYC Housing authority has contacted CLEAN Venture for clean-up.

Material:

Site ID:	315285
Operable Unit ID:	878608
Operable Unit:	01
Material ID:	498542
Material Code:	0001A
Material Name:	#2 Fuel Oil
Case No.:	Not reported
Material FA:	Petroleum
Quantity:	55
Units:	Gallons
Recovered:	No
Resource Affected:	Not reported
Oxygenate:	False

Tank Test:

Facility ID:	0009412
Facility Type:	ER
DER Facility ID:	180642
Site ID:	218354
DEC Region:	2
Spill Date:	11/15/2000
Spill Number/Closed Date:	0009412 / 3/25/2003
Spill Cause:	Equipment Failure
Spill Class:	Known release with minimal potential for fire or hazard. DEC Response. Willing Responsible Party. Corrective action taken.
SWIS:	2401
Investigator:	SACCACIO
Referred To:	Not reported
Reported to Dept:	11/15/2000
CID:	207
Water Affected:	Not reported
Spill Source:	Private Dwelling
Spill Notifier:	Responsible Party
Cleanup Ceased:	Not reported
Cleanup Meets Std:	True
Last Inspection:	Not reported
Recommended Penalty:	False
UST Trust:	False
Remediation Phase:	0

HOWARD HOUSES (Continued) **U000410757**

Date Entered In Computer: 11/15/2000
Spill Record Last Update: 1/21/2005
Spiller Name: Not reported
Spiller Company: NYC HOUSING AUTHORITY
Spiller Address: 123 WILLIAM ST
Spiller City,St,Zip: MANHATTAN, NY 10038-
Spiller Company: 001
Contact Name: RICHARD OTERO
Contact Phone: (212) 289-5070
DEC Memo: Not reported
Remarks: sand applied for now - cleanup expected to be completed by contractor by tonite - clean venture is the contractor

Material:
Site ID: 218354
Operable Unit ID: 831712
Operable Unit: 01
Material ID: 543356
Material Code: 0001A
Material Name: #2 Fuel Oil
Case No.: Not reported
Material FA: Petroleum
Quantity: 45
Units: Gallons
Recovered: No
Resource Affected: Not reported
Oxygenate: False

Tank Test:

---

517 **NYCHA - HOWARD HOUSES** **RCRA NonGen / NLR** **1004762709**
1548 E NEW YORK AVE **FINDS** **NYR000099671**
BROOKLYN, NY 11212 **NY MANIFEST**

RCRA NonGen / NLR:
Date form received by agency: 01/01/2007
Facility name: NYCHA - HOWARD HOUSES
Facility address: 1548 E NEW YORK AVE
BROOKLYN, NY 11212
EPA ID: NYR000099671
Mailing address: 49TH AVE
LONG ISLAND CITY, NY 111014528
Contact: ANTHONY SOLOMITA
Contact address: 49TH AVE
LONG ISLAND CITY, NY 111014528
Contact country: US
Contact telephone: (718) 707-5731
Contact email: Not reported
EPA Region: 02
Classification: Non-Generator
Description: Handler: Non-Generators do not presently generate hazardous waste

Owner/Operator Summary:
Owner/operator name: NYCHA
Owner/operator address: 23-02 49TH AVE
LONG ISLAND CITY, NY 11101

NYCHA - HOWARD HOUSES (Continued) **1004762709**

Owner/operator country: US
Owner/operator telephone: (718) 707-5731
Legal status: Municipal
Owner/Operator Type: Owner
Owner/Op start date: 01/01/2001
Owner/Op end date: Not reported

Owner/operator name: NYCHA
Owner/operator address: 23-02 49TH AVE
LONG ISLAND CITY, NY 11101
Owner/operator country: US
Owner/operator telephone: (718) 707-5731
Legal status: Municipal
Owner/Operator Type: Operator
Owner/Op start date: 01/01/2001
Owner/Op end date: Not reported

Handler Activities Summary:
U.S. importer of hazardous waste: No
Mixed waste (haz. and radioactive): No
Recycler of hazardous waste: No
Transporter of hazardous waste: No
Treater, storer or disposer of HW: No
Underground injection activity: No
On-site burner exemption: No
Furnace exemption: No
Used oil fuel burner: No
Used oil processor: No
User oil refiner: No
Used oil fuel marketer to burner: No
Used oil Specification marketer: No
Used oil transfer facility: No
Used oil transporter: No

Historical Generators:
Date form received by agency: 01/01/2006
Site name: NYCHA - HOWARD HOUSES
Classification: Not a generator, verified

Date form received by agency: 07/31/2001
Site name: NYCHA - HOWARD HOUSES
Classification: Small Quantity Generator

Hazardous Waste Summary:
Waste code: D001
Waste name: IGNITABLE HAZARDOUS WASTES ARE THOSE WASTES WHICH HAVE A FLASHPOINT OF LESS THAN 140 DEGREES FAHRENHEIT AS DETERMINED BY A PENSKY-MARTENS CLOSED CUP FLASH POINT TESTER. ANOTHER METHOD OF DETERMINING THE FLASH POINT OF A WASTE IS TO REVIEW THE MATERIAL SAFETY DATA SHEET, WHICH CAN BE OBTAINED FROM THE MANUFACTURER OR DISTRIBUTOR OF THE MATERIAL. LACQUER THINNER IS AN EXAMPLE OF A COMMONLY USED SOLVENT WHICH WOULD BE CONSIDERED AS IGNITABLE HAZARDOUS WASTE.

Violation Status: No violations found

FINDS:

NYCHA - HOWARD HOUSES (Continued) **1004762709**

Registry ID: 110012235580

Environmental Interest/Information System
RCRAInfo is a national information system that supports the Resource Conservation and Recovery Act (RCRA) program through the tracking of events and activities related to facilities that generate, transport, and treat, store, or dispose of hazardous waste. RCRAInfo allows RCRA program staff to track the notification, permit, compliance, and corrective action activities required under RCRA.

NY MANIFEST:
EPA ID: NYR000099671
Country: USA

Mailing Info:
Name: NYC HOUSING AUTHORITY HOWARD HOUSES
Contact: N/S
Address: 1562 E NEW YORK AVE
City/State/Zip: BROOKLYN, NY 11212 6804
Country: USA
Phone: 718-345-5700

Manifest:

Document ID: NYG3330882
Manifest Status: Not reported
Trans1 State ID: NYPD1010
Trans2 State ID: Not reported
Generator Ship Date: 05/21/2002
Trans1 Recv Date: 05/21/2002
Trans2 Recv Date: Not reported
TSD Site Recv Date: 05/22/2002
Part A Recv Date: Not reported
Part B Recv Date: Not reported
Generator EPA ID: NYR000099671
Trans1 EPA ID: NYD077444263
Trans2 EPA ID: Not reported
TSDF ID: NYD077444263
Waste Code: D001 - NON-LISTED IGNITABLE WASTES
Quantity: 00060
Units: G - Gallons (liquids only)* (8.3 pounds)
Number of Containers: 012
Container Type: DF - Fiberboard or plastic drums (glass)
Handling Method: B Incineration, heat recovery, burning.
Specific Gravity: 01.00
Waste Code: D002 - NON-LISTED CORROSIVE WASTES
Quantity: 00045
Units: G - Gallons (liquids only)* (8.3 pounds)
Number of Containers: 009
Container Type: DF - Fiberboard or plastic drums (glass)
Handling Method: T Chemical, physical, or biological treatment.
Specific Gravity: 01.00
Waste Code: D002 - NON-LISTED CORROSIVE WASTES
Quantity: 00001
Units: G - Gallons (liquids only)* (8.3 pounds)
Number of Containers: 001

NYCHA - HOWARD HOUSES (Continued) **1004762709**

Container Type: DF - Fiberboard or plastic drums (glass)
Handling Method: T Chemical, physical, or biological treatment.
Specific Gravity: 01.00
Waste Code: D001 - NON-LISTED IGNITABLE WASTES
Quantity: 00010
Units: G - Gallons (liquids only)* (8.3 pounds)
Number of Containers: 002
Container Type: DF - Fiberboard or plastic drums (glass)
Handling Method: B Incineration, heat recovery, burning.
Specific Gravity: 01.00
Year: 2002

Document ID: NYG3029904
Manifest Status: Not reported
Trans1 State ID: PD1011NY
Trans2 State ID: Not reported
Generator Ship Date: 08/08/2001
Trans1 Recv Date: 08/08/2001
Trans2 Recv Date: Not reported
TSD Site Recv Date: 08/09/2001
Part A Recv Date: Not reported
Part B Recv Date: Not reported
Generator EPA ID: NYR000099671
Trans1 EPA ID: NYD077444263
Trans2 EPA ID: Not reported
TSDF ID: NYD077444263
Waste Code: D001 - NON-LISTED IGNITABLE WASTES
Quantity: 00330
Units: G - Gallons (liquids only)* (8.3 pounds)
Number of Containers: 006
Container Type: DM - Metal drums, barrels
Handling Method: B Incineration, heat recovery, burning.
Specific Gravity: 01.00
Year: 2001

Document ID: NYG3331008
Manifest Status: Not reported
Trans1 State ID: PD1011NY
Trans2 State ID: Not reported
Generator Ship Date: 05/22/2002
Trans1 Recv Date: 05/22/2002
Trans2 Recv Date: Not reported
TSD Site Recv Date: 05/24/2002
Part A Recv Date: Not reported
Part B Recv Date: Not reported
Generator EPA ID: NYR000099671
Trans1 EPA ID: NYD077444263
Trans2 EPA ID: Not reported
TSDF ID: NYD077444263
Waste Code: D001 - NON-LISTED IGNITABLE WASTES
Quantity: 00040
Units: G - Gallons (liquids only)* (8.3 pounds)
Number of Containers: 002
Container Type: DM - Metal drums, barrels
Handling Method: B Incineration, heat recovery, burning.

NYCHA - HOWARD HOUSES (Continued) **1004762709**

Specific Gravity:	01.00
Waste Code:	D001 - NON-LISTED IGNITABLE WASTES
Quantity:	00045
Units:	G - Gallons (liquids only)* (8.3 pounds)
Number of Containers:	009
Container Type:	DF - Fiberboard or plastic drums (glass)
Handling Method:	B Incineration, heat recovery, burning.
Specific Gravity:	01.00
Year:	2002

---

517 **EDR US Hist Auto Stat** **1015421570**

320 ROCKAWAY AVE **N/A**
BROOKLYN, NY 11233

EDR Historical Auto Stations:

Name:	SPICE ISLE AUTO CLINIC
Year:	2001
Address:	320 ROCKAWAY AVE
Name:	SPICE ISLE AUTO CLINIC
Year:	2002
Address:	320 ROCKAWAY AVE
Name:	SPICE ISLE AUTO CLINIC
Year:	2003
Address:	320 ROCKAWAY AVE
Name:	SPICE ISLE AUTO CLINIC
Year:	2011
Address:	320 ROCKAWAY AVE
Name:	SPICE ISLE AUTOMOBILE CLINIC
Year:	2012
Address:	320 ROCKAWAY AVE

---

517 **CON EDISON SERVICE BOX: 32680** **RCRA NonGen / NLR** **1016970748**
315 ROCKAWAY AVE **NYP004444741**
BROOKLYN, NY 11233

RCRA NonGen / NLR:

Date form received by agency:	03/18/2014
Facility name:	CON EDISON SERVICE BOX: 32680
Facility address:	315 ROCKAWAY AVE BROOKLYN, NY 11233
EPA ID:	NYP004444741
Mailing address:	IRVING PL, 15TH FL NE NEW YORK, NY 10003
Contact:	THOMAS TEELING
Contact address:	Not reported Not reported
Contact country:	Not reported
Contact telephone:	(212) 460-3770
Contact email:	Not reported
EPA Region:	02
Classification:	Non-Generator
Description:	Handler: Non-Generators do not presently generate hazardous waste

CON EDISON SERVICE BOX: 32680 (Continued) **1016970748**

Handler Activities Summary:
U.S. importer of hazardous waste: No
Mixed waste (haz. and radioactive): No
Recycler of hazardous waste: No
Transporter of hazardous waste: No
Treater, storer or disposer of HW: No
Underground injection activity: No
On-site burner exemption: No
Furnace exemption: No
Used oil fuel burner: No
Used oil processor: No
User oil refiner: No
Used oil fuel marketer to burner: No
Used oil Specification marketer: No
Used oil transfer facility: No
Used oil transporter: No

Historical Generators:
Date form received by agency: 02/18/2014
Site name: CON EDISON SERVICE BOX: 32680
Classification: Conditionally Exempt Small Quantity Generator

Violation Status: No violations found

---

518 **1819 PROSPECT PLACE** **NY LTANKS** **S102671499**
1819 PROSPECT PL **N/A**
BROOKLYN, NY

LTANKS:
Site ID: 307716
Spill Number/Closed Date: 8910858 / 6/20/1995
Spill Date: 2/14/1990
Spill Cause: Tank Overfill
Spill Source: Tank Truck
Spill Class: Known release with minimal potential for fire or hazard. DEC Response. Willing Responsible Party. Corrective action taken.
Cleanup Ceased: 6/20/1995
Cleanup Meets Standard: True
SWIS: 2401
Investigator: FINGER
Referred To: Not reported
Reported to Dept: 2/14/1990
CID: Not reported
Water Affected: Not reported
Spill Notifier: Responsible Party
Last Inspection: Not reported
Recommended Penalty: False
UST Involvement: False
Remediation Phase: 0
Date Entered In Computer: 2/22/1990
Spill Record Last Update: 6/20/1995
Spiller Name: Not reported
Spiller Company: SAME AS CALLER
Spiller Address: Not reported
Spiller City,St,Zip: ZZ
Spiller County: 001
Spiller Contact: Not reported
Spiller Phone: Not reported

1819 PROSPECT PLACE (Continued) **S102671499**

Spiller Extention:	Not reported
DEC Region:	2
DER Facility ID:	248515
DEC Memo:	Not reported
Remarks:	DRIVER DELIVERED TO WRONG ADRESS-BARENKLAU TO DO CLEAN UP

Material:

Site ID:	307716
Operable Unit ID:	936385
Operable Unit:	01
Material ID:	440411
Material Code:	0001A
Material Name:	#2 Fuel Oil
Case No.:	Not reported
Material FA:	Petroleum
Quantity:	20
Units:	Gallons
Recovered:	No
Resource Affected:	Not reported
Oxygenate:	False

Tank Test:

---

519 MANHOLE #55257 **NY Spills** **S105057343**
BRADFORD ST & PITKIN AVE **N/A**
BROOKLYN, NY

SPILLS:

Facility ID:	0101642
Facility Type:	ER
DER Facility ID:	249499
Site ID:	308940
DEC Region:	2
Spill Date:	5/11/2001
Spill Number/Closed Date:	0101642 / 5/14/2001
Spill Cause:	Unknown
Spill Class:	Known release with minimal potential for fire or hazard. DEC Response. Willing Responsible Party. Corrective action taken.
SWIS:	2401
Investigator:	JHOCONNE
Referred To:	Not reported
Reported to Dept:	5/12/2001
CID:	255
Water Affected:	Not reported
Spill Source:	Unknown
Spill Notifier:	Affected Persons
Cleanup Ceased:	Not reported
Cleanup Meets Std:	False
Last Inspection:	Not reported
Recommended Penalty:	False
UST Trust:	False
Remediation Phase:	0
Date Entered In Computer:	5/12/2001
Spill Record Last Update:	5/14/2001
Spiller Name:	Not reported
Spiller Company:	UNKNOWN

MANHOLE #55257 (Continued) **S105057343**

Spiller Address:	Not reported
Spiller City,St,Zip:	ZZ -
Spiller Company:	001
Contact Name:	RICHARD ROACH
Contact Phone:	(212) 580-6764
DEC Memo:	Prior to Sept, 2004 data translation this spill Lead_DEC Field was "O'CONNELL"E2mis notes:5/11/01, 13:05 hrs - undiaperable film of oil on approx 200 gals water in MH 55257. Liquid sample taken.5/11/01, 21:00 hrs - lab results <1 ppm PCB.5/12/101, 03:45 hrs - Clean up completed by double washing structure with slix. Liquid waste removed by tanker. Solid waste removed by vactor. No leaking equip. Earthen sump cleaned and cemented. No samples to be taken. Incident type changed from spill - deminimus (24 gour underground) to spill - oil (unknown type).
Remarks:	Undiaperable sheen on 200 gallons of water.

Material:

Site ID:	308940
Operable Unit ID:	840471
Operable Unit:	01
Material ID:	537346
Material Code:	0066A
Material Name:	UNKNOWN PETROLEUM
Case No.:	Not reported
Material FA:	Petroleum
Quantity:	1
Units:	Gallons
Recovered:	No
Resource Affected:	Not reported
Oxygenate:	False

Tank Test:

---

519 **MTA NYCT - DEEP WELLS 2701 & 2702 - C LINE** **RCRA-SQG** **1012186430**
PITKIN AVE & BRADFORD ST **NJ MANIFEST** **NYR000162917**
BROOKLYN, NY 11207

RCRA-SQG:

Date form received by agency:	02/05/2009
Facility name:	MTA NYCT - DEEP WELLS 2701 & 2702 - C LINE
Facility address:	PITKIN AVE & BRADFORD ST BROOKLYN, NY 11207
EPA ID:	NYR000162917
Mailing address:	BROADWAY 5TH FLOOR 503 NEW YORK, NY 10004
Contact:	GERALD LEZEAU
Contact address:	BROADWAY 5TH FLOOR 503 NEW YORK, NY 10004
Contact country:	US
Contact telephone:	(646) 252-3535
Contact email:	GERALD.LEZEAU@NYCT.COM
EPA Region:	02
Classification:	Small Small Quantity Generator
Description:	Handler: generates more than 100 and less than 1000 kg of hazardous waste during any calendar month and accumulates less than 6000 kg of hazardous waste at any time; or generates 100 kg or less of hazardous waste during any calendar month, and accumulates more than 1000 kg of

MTA NYCT - DEEP WELLS 2701 & 2702 - C LINE (Continued) **1012186430**

hazardous waste at any time

Owner/Operator Summary:

Owner/operator name:	MTA NYCT
Owner/operator address:	Not reported
	Not reported
Owner/operator country:	Not reported
Owner/operator telephone:	Not reported
Legal status:	State
Owner/Operator Type:	Operator
Owner/Op start date:	03/01/1968
Owner/Op end date:	Not reported

Owner/operator name:	MTA NYCT
Owner/operator address:	Not reported
	Not reported
Owner/operator country:	Not reported
Owner/operator telephone:	Not reported
Legal status:	State
Owner/Operator Type:	Owner
Owner/Op start date:	03/01/1968
Owner/Op end date:	Not reported

Handler Activities Summary:

U.S. importer of hazardous waste:	No
Mixed waste (haz. and radioactive):	No
Recycler of hazardous waste:	No
Transporter of hazardous waste:	No
Treater, storer or disposer of HW:	No
Underground injection activity:	No
On-site burner exemption:	No
Furnace exemption:	No
Used oil fuel burner:	No
Used oil processor:	No
User oil refiner:	No
Used oil fuel marketer to burner:	No
Used oil Specification marketer:	No
Used oil transfer facility:	No
Used oil transporter:	No

Hazardous Waste Summary:

Waste code:	D008
Waste name:	LEAD

Violation Status: No violations found

NJ MANIFEST:

EPA Id:	NYR000162917
Mail Address:	BROADWAY 5TH FLOOR 503
Mail City/State/Zip:	NEW YORK, NY 10004
Facility Phone:	Not reported
Emergency Phone:	Not reported
Contact:	GERALD LEZEAU
Comments:	Not reported
SIC Code:	Not reported
County:	NY047

MTA NYCT - DEEP WELLS 2701 & 2702 - C LINE (Continued) **1012186430**

Municipal:	Not reported
Previous EPA Id:	Not reported
Gen Flag:	Not reported
Trans Flag:	Not reported
TSDF Flag:	Not reported
Name Change:	Not reported
Date Change:	Not reported

Manifest:

Manifest Number:	003536057JJK
EPA ID:	NYR000162917
Date Shipped:	05/26/2009
TSDF EPA ID:	NJD002200046
Transporter EPA ID:	NJ0000027193
Transporter 2 EPA ID:	Not reported
Transporter 3 EPA ID:	Not reported
Transporter 4 EPA ID:	Not reported
Transporter 5 EPA ID:	Not reported
Transporter 6 EPA ID:	Not reported
Transporter 7 EPA ID:	Not reported
Transporter 8 EPA ID:	Not reported
Transporter 10 EPA ID:	Not reported
Date Trans1 Transported Waste:	05/26/2009
Date Trans2 Transported Waste:	Not reported
Date Trans3 Transported Waste:	Not reported
Date Trans4 Transported Waste:	Not reported
Date Trans5 Transported Waste:	Not reported
Date Trans6 Transported Waste:	Not reported
Date Trans7 Transported Waste:	Not reported
Date Trans8 Transported Waste:	Not reported
Date Trans9 Transported Waste:	Not reported
Date Trans10 Transported Waste:	Not reported
Date TSDF Received Waste:	05/26/2009
TSDF EPA Facility Name:	Not reported
QTY Units:	Not reported
Transporter SEQ ID:	Not reported
Transporter-1 Date:	Not reported
Waste SEQ ID:	Not reported
Waste Type Code 2:	Not reported
Waste Type Code 3:	Not reported
Waste Type Code 4:	Not reported
Waste Type Code 5:	Not reported
Waste Type Code 6:	Not reported
Date Accepted:	Not reported
Manifest Discrepancy Type:	Not reported
Data Entry Number:	Not reported
Was Load Rejected:	NEW YORK, NY 10004
Reason Load Was Rejected:	Not reported

Waste:

Manifest Year:	2009 New Jersey Manifest Data
Waste Code:	D008
Hand Code:	H111
Quantity:	125 P

519 **MTA NYCT - DEEP WELLS 2701 & 2702 - C LINE** **FINDS** **1012109629**
PITKIN AVE & BRADFORD ST **N/A**
BROOKLYN, NY 11207

FINDS:

Registry ID: 110038902630

Environmental Interest/Information System
RCRAInfo is a national information system that supports the Resource Conservation and Recovery Act (RCRA) program through the tracking of events and activities related to facilities that generate, transport, and treat, store, or dispose of hazardous waste. RCRAInfo allows RCRA program staff to track the notification, permit, compliance, and corrective action activities required under RCRA.

---

519 **MTA NYCT - DEEP WELLS 2701 & 2702 - C LINE** **NY MANIFEST** **S109826091**
PITKIN AVE & BRADFORD ST **N/A**
BROOKLYN, NY 11207

NY MANIFEST:
EPA ID: NYR000162917
Country: USA

Mailing Info:
Name: MTA NYCT - DEEP WELLS 2701 & 2702 - C LINE
Contact: NYCTA/OSS/CPM
Address: 2 BROADWAY ROOM A27.64
City/State/Zip: NEW YORK, NY 10004
Country: USA
Phone: 646-252-5777

Manifest:

Document ID: Not reported
Manifest Status: Not reported
Trans1 State ID: NJ0000027193
Trans2 State ID: Not reported
Generator Ship Date: 05/26/2009
Trans1 Recv Date: 05/26/2009
Trans2 Recv Date: Not reported
TSD Site Recv Date: 05/26/2009
Part A Recv Date: Not reported
Part B Recv Date: Not reported
Generator EPA ID: NYR000162917
Trans1 EPA ID: Not reported
Trans2 EPA ID: Not reported
TSDF ID: NJD002200046
Waste Code: Not reported
Quantity: 125.0
Units: P - Pounds
Number of Containers: 1.0
Container Type: DM - Metal drums, barrels
Handling Method: T Chemical, physical, or biological treatment.
Specific Gravity: 1.0
Year: 2009
Manifest Tracking Num: 003536057JJK
Import Ind: N
Export Ind: N

MTA NYCT - DEEP WELLS 2701 & 2702 - C LINE (Continued) **S109826091**

Discr Quantity Ind:	N
Discr Type Ind:	N
Discr Residue Ind:	N
Discr Partial Reject Ind:	N
Discr Full Reject Ind:	N
Manifest Ref Num:	Not reported
Alt Fac RCRA Id:	Not reported
Alt Fac Sign Date:	Not reported
Mgmt Method Type Code:	H111

---

519 **NYCTA - BRADFORD STREET SUBSTATION** **FINDS** **1016250958**
BRADFORD ST & PITKIN AVE **N/A**
BROOKLYN, NY 11207

FINDS:

Registry ID: 110008039265

Environmental Interest/Information System

RCRAInfo is a national information system that supports the Resource Conservation and Recovery Act (RCRA) program through the tracking of events and activities related to facilities that generate, transport, and treat, store, or dispose of hazardous waste. RCRAInfo allows RCRA program staff to track the notification, permit, compliance, and corrective action activities required under RCRA.

---

519 **NYCTA - BRADFORD STREET SUBSTATION** **RCRA NonGen / NLR** **1000394674**
BRADFORD ST & PITKIN AVE **NYD986899672**
BROOKLYN, NY 11207

RCRA NonGen / NLR:

Date form received by agency:	01/01/2007
Facility name:	NYCTA - BRADFORD STREET SUBSTATION
Facility address:	BRADFORD ST & PITKIN AVE BROOKLYN, NY 11207
EPA ID:	NYD986899672
Mailing address:	JAY ST ROOM 809 BROOKLYN, NY 11201
Contact:	Not reported
Contact address:	JAY ST ROOM 809 BROOKLYN, NY 11201
Contact country:	US
Contact telephone:	Not reported
Contact email:	Not reported
EPA Region:	02
Classification:	Non-Generator
Description:	Handler: Non-Generators do not presently generate hazardous waste

Owner/Operator Summary:

Owner/operator name:	NEW YORK CITY TRANSIT AUTHORITY
Owner/operator address:	370 JAY ST ROOM 809 BROOKLYN, NY 11201
Owner/operator country:	US
Owner/operator telephone:	(718) 330-4891
Legal status:	Municipal

NYCTA - BRADFORD STREET SUBSTATION (Continued) **1000394674**

Owner/Operator Type: Owner
Owner/Op start date: Not reported
Owner/Op end date: Not reported

Owner/operator name: NEW YORK CITY TRANSIT AUTHORITY
Owner/operator address: 370 JAY ST ROOM 809
BROOKLYN, NY 11201
Owner/operator country: US
Owner/operator telephone: (718) 330-4891
Legal status: Municipal
Owner/Operator Type: Operator
Owner/Op start date: Not reported
Owner/Op end date: Not reported

Handler Activities Summary:
U.S. importer of hazardous waste: No
Mixed waste (haz. and radioactive): No
Recycler of hazardous waste: No
Transporter of hazardous waste: No
Treater, storer or disposer of HW: No
Underground injection activity: No
On-site burner exemption: No
Furnace exemption: No
Used oil fuel burner: No
Used oil processor: No
User oil refiner: No
Used oil fuel marketer to burner: No
Used oil Specification marketer: No
Used oil transfer facility: No
Used oil transporter: No

Historical Generators:
Date form received by agency: 01/01/2006
Site name: NYCTA - BRADFORD STREET SUBSTATION
Classification: Not a generator, verified

Date form received by agency: 07/08/1999
Site name: NYCTA - BRADFORD STREET SUBSTATION
Classification: Not a generator, verified

Date form received by agency: 05/04/1990
Site name: NYCTA - BRADFORD STREET SUBSTATION
Classification: Large Quantity Generator

Hazardous Waste Summary:
Waste code: U151
Waste name: MERCURY

Waste code: X001
Waste name: WASTE OILS

Violation Status: No violations found

519 **FIORENTINO PLAZA (UNITY PLAZA)** **NY UST** **U001840692**
2184 PITKIN AVENUE **N/A**
BROOKLYN, NY 11207

UST:

Id/Status:	2-474223 / Active
Program Type:	PBS
Region:	STATE
DEC Region:	2
Expiration Date:	03/28/2019
UTM X:	593668.43513
UTM Y:	4502926.2902499996
Site Type:	Apartment Building/Office Building

Affiliation Records:

Site Id:	20892
Affiliation Type:	Facility Owner
Company Name:	NYC HOUSING AUTHORITY
Contact Type:	\\
Contact Name:	Not reported
Address1:	23-02 49TH AVENUE
Address2:	Not reported
City:	LONG ISLAND CITY
State:	NY
Zip Code:	11101
Country Code:	001
Phone:	(718) 707-5806
EMail:	Not reported
Fax Number:	Not reported
Modified By:	NRLOMBAR
Date Last Modified:	10/3/2014

Site Id:	20892
Affiliation Type:	Mail Contact
Company Name:	NYC HOUSING AUTHORITY
Contact Type:	Not reported
Contact Name:	FUEL OIL REMEDIATION COORDINATOR
Address1:	23-02 49TH AVENUE
Address2:	TECH SERVS DEPT - 5TH FLOOR
City:	LONG ISLAND CITY
State:	NY
Zip Code:	11101
Country Code:	001
Phone:	(718) 707-5725
EMail:	Y.TKACH@NYCHA.NYC.GOV
Fax Number:	Not reported
Modified By:	NRLOMBAR
Date Last Modified:	12/24/2014

Site Id:	20892
Affiliation Type:	On-Site Operator
Company Name:	FIORENTINO PLAZA (UNITY PLAZA)
Contact Type:	Not reported
Contact Name:	FUEL OIL REMEDIATION UNIT
Address1:	Not reported
Address2:	Not reported
City:	Not reported
State:	NN
Zip Code:	Not reported
Country Code:	001

FIORENTINO PLAZA (UNITY PLAZA) (Continued) **U001840692**

Phone:	(718) 707-5725
EMail:	Not reported
Fax Number:	Not reported
Modified By:	NRLOMBAR
Date Last Modified:	1/30/2014

Site Id:	20892
Affiliation Type:	Emergency Contact
Company Name:	NYC HOUSING AUTHORITY
Contact Type:	Not reported
Contact Name:	EMERGENCY SERVICES DEPT.
Address1:	Not reported
Address2:	Not reported
City:	Not reported
State:	NN
Zip Code:	Not reported
Country Code:	001
Phone:	(718) 707-5900
EMail:	Not reported
Fax Number:	Not reported
Modified By:	NRLOMBAR
Date Last Modified:	10/3/2014

Tank Info:

Tank Number:	1
Tank ID:	37627
Tank Status:	In Service
Material Name:	In Service
Capacity Gallons:	12000
Install Date:	10/01/1971
Date Tank Closed:	Not reported
Registered:	True
Tank Location:	Underground
Tank Type:	Steel/carbon steel
Material Code:	0001
Common Name of Substance:	#2 Fuel Oil (On-Site Consumption)

Tightness Test Method:	21
Date Test:	12/06/2012
Next Test Date:	12/06/2017
Pipe Model:	Not reported
Modified By:	BKFALVEY
Last Modified:	12/28/2012

Equipment Records:

A00 - Tank Internal Protection - None
D01 - Pipe Type - Steel/Carbon Steel/Iron
G00 - Tank Secondary Containment - None
J02 - Dispenser - Suction Dispenser
C02 - Pipe Location - Underground/On-ground
F00 - Pipe External Protection - None
I04 - Overfill - Product Level Gauge (A/G)
L00 - Piping Leak Detection - None
B00 - Tank External Protection - None
E00 - Piping Secondary Containment - None
H00 - Tank Leak Detection - None

FIORENTINO PLAZA (UNITY PLAZA) (Continued) **U001840692**

K00 - Spill Prevention - None

---

519 **FIORENTINO PLAZA -NYCHA** **NY LTANKS** **S105997454**
2181 PITKIN AVE **N/A**
BROOKLYN, NY

LTANKS:

Site ID:	130782
Spill Number/Closed Date:	0209000 / 8/25/2014
Spill Date:	12/2/2002
Spill Cause:	Tank Test Failure
Spill Source:	Institutional, Educational, Gov., Other
Spill Class:	Known release that creates potential for fire or hazard. DEC Response. Willing Responsible Party. Corrective action taken.
Cleanup Ceased:	Not reported
Cleanup Meets Standard:	False
SWIS:	2401
Investigator:	jkkann
Referred To:	Not reported
Reported to Dept:	12/2/2002
CID:	270
Water Affected:	Not reported
Spill Notifier:	Tank Tester
Last Inspection:	Not reported
Recommended Penalty:	False
UST Involvement:	False
Remediation Phase:	0
Date Entered In Computer:	12/2/2002
Spill Record Last Update:	8/25/2014
Spiller Name:	CHARLES MCGUINESS
Spiller Company:	FIORENTINO PLAZA
Spiller Address:	2181 PITKIN AV
Spiller City,St,Zip:	BROOKLYN, NY
Spiller County:	001
Spiller Contact:	Not reported
Spiller Phone:	Not reported
Spiller Extention:	Not reported
DEC Region:	2
DER Facility ID:	112693
DEC Memo:	Prior to Sept, 2004 data translation this spill Lead_DEC Field was "KOLLEENY"11/04/05: This spill transferred from J.Kolleeny to S.Kraszewski.12/23/05: Two spills for this site. Tanks is still in place and being used. Appears that a MW was installed, not sure when. No MW data is available. - SK07/07/06: NYCHA summary report states a tank test failure caused by a man way gasket leak occured. Summary states no recovery system or MWs on-site and soil/GW conditions are unknown. No mention of any investigative work performed, but yet NYCHA still recommends closure based on nothing, apparently. - SK02/06/07 - J.Kann - site reassigned from S. Kraszewski to J.Kann.3/10/11: J.Kann - Investigative work plan submitted on 3/3/11.8/25/14: J.Kann - Reviewed file. Tank installed in 1971. Failed TTT in 1997. Leak around tank lid and petrometer bung hole. Tank repaired, retested and passed. Tank failed again in 2002. Manway gasket repaired. Tank passed in 2003, passed in 2007 and passed in 2012. Given this information, NFA and spill closed.
Remarks:	isolate repair retest

FIORENTINO PLAZA -NYCHA (Continued) **S105997454**

Material:

Site ID:	130782
Operable Unit ID:	862184
Operable Unit:	01
Material ID:	515988
Material Code:	0001A
Material Name:	#2 Fuel Oil
Case No.:	Not reported
Material FA:	Petroleum
Quantity:	0
Units:	Gallons
Recovered:	No
Resource Affected:	Not reported
Oxygenate:	False

Tank Test:

Site ID:	130782
Spill Tank Test:	1527766
Tank Number:	1
Tank Size:	12000
Test Method:	03
Leak Rate:	0
Gross Fail:	Not reported
Modified By:	Spills
Last Modified:	10/1/2004
Test Method:	Horner EZ Check I or II

Site ID:	128034
Spill Number/Closed Date:	9706130 / 12/23/2005
Spill Date:	8/20/1997
Spill Cause:	Tank Test Failure
Spill Source:	Institutional, Educational, Gov., Other
Spill Class:	Known release with minimal potential for fire or hazard. DEC Response. Willing Responsible Party. Corrective action taken.
Cleanup Ceased:	Not reported
Cleanup Meets Standard:	False
SWIS:	2401
Investigator:	SWKRASZE
Referred To:	Not reported
Reported to Dept:	8/20/1997
CID:	257
Water Affected:	Not reported
Spill Notifier:	Tank Tester
Last Inspection:	Not reported
Recommended Penalty:	False
UST Involvement:	False
Remediation Phase:	0
Date Entered In Computer:	8/20/1997
Spill Record Last Update:	12/23/2005
Spiller Name:	FRANK OCELLO
Spiller Company:	NYC HOUSING AUTHORITY
Spiller Address:	Not reported
Spiller City,St,Zip:	ZZ
Spiller County:	001
Spiller Contact:	FRANK OCELLO

FIORENTINO PLAZA -NYCHA (Continued) **S105997454**

Spiller Phone: (212) 306-3229
Spiller Extention: Not reported
DEC Region: 2
DER Facility ID: 112693
DEC Memo: 12/08/05: This spill transferred from J.Kolleeny to S.Kraszewski.12/23/05: This spill closed to consolidate with open spill #0209000. - SK
Remarks: Not reported

Material:
Site ID: 128034
Operable Unit ID: 1049374
Operable Unit: 01
Material ID: 331730
Material Code: 0001A
Material Name: #2 Fuel Oil
Case No.: Not reported
Material FA: Petroleum
Quantity: 0
Units: Gallons
Recovered: No
Resource Affected: Not reported
Oxygenate: False

Tank Test:

---

519 **NYCHA - FIORENTINO HOUSES** **FINDS** **1016125177**
2181 PITKIN AVE **N/A**
BROOKLYN, NY 11207

FINDS:

Registry ID: 110040834880

Environmental Interest/Information System

AFS (Aerometric Information Retrieval System (AIRS) Facility Subsystem) replaces the former Compliance Data System (CDS), the National Emission Data System (NEDS), and the Storage and Retrieval of Aerometric Data (SAROAD). AIRS is the national repository for information concerning airborne pollution in the United States. AFS is used to track emissions and compliance data from industrial plants. AFS data are utilized by states to prepare State Implementation Plans to comply with regulatory programs and by EPA as an input for the estimation of total national emissions. AFS is undergoing a major redesign to support facility operating permits required under Title V of the Clean Air Act.

FIS (New York - Facility Information System) is New York's Department of Environmental Conservation (DEC) information system for tracking environmental facility information found across the State.

519 **NYCHA - FIORENTINO HOUSES** **US AIRS** **1014817649**
2181 PITKIN AVE **N/A**
BROOKLYN, NY 11207

AIRS (AFS):

Airs Minor Details:

EPA plant ID:	110040834853
Plant name:	NYCHA - FIORENTINO HOUSES
Plant address:	2181 PITKIN AVE BROOKLYN, NY 11207
County:	KINGS
Region code:	02
Dunn & Bradst #:	Not reported
Air quality cntrl region:	043
Sic code:	6513
Sic code desc:	Not reported
North Am. industrial classf:	531110
NAIC code description:	Lessors of Residential Buildings and Dwellings
Default compliance status:	IN COMPLIANCE WITH PROCEDURAL REQUIREMENTS
Default classification:	POTENTIAL UNCONTROLLED EMISSIONS < 100 TONS/YEAR
Govt facility:	ALL OTHER FACILITIES NOT OWNED OR OPERATED BY A FEDERAL, STATE, OR LOCAL GOVERNMENT
Current HPV:	Not reported

Compliance and Enforcement Major Issues:

Air program:	Not reported
National action type:	Not reported
Date achieved:	Not reported
Penalty amount:	Not reported

Historical Compliance Minor Sources:

State compliance status:	IN COMPLIANCE WITH PROCEDURAL REQUIREMENTS
Hist compliance date:	1403
Air prog code hist file:	SIP SOURCE
State compliance status:	IN COMPLIANCE WITH PROCEDURAL REQUIREMENTS
Hist compliance date:	1401
Air prog code hist file:	SIP SOURCE
State compliance status:	IN COMPLIANCE WITH PROCEDURAL REQUIREMENTS
Hist compliance date:	1303
Air prog code hist file:	SIP SOURCE
State compliance status:	IN COMPLIANCE WITH PROCEDURAL REQUIREMENTS
Hist compliance date:	1204
Air prog code hist file:	SIP SOURCE
State compliance status:	IN COMPLIANCE WITH PROCEDURAL REQUIREMENTS
Hist compliance date:	1202
Air prog code hist file:	SIP SOURCE
State compliance status:	IN COMPLIANCE WITH PROCEDURAL REQUIREMENTS
Hist compliance date:	1402
Air prog code hist file:	SIP SOURCE
State compliance status:	IN COMPLIANCE WITH PROCEDURAL REQUIREMENTS

NYCHA - FIORENTINO HOUSES (Continued) **1014817649**

Hist compliance date: 1304
Air prog code hist file: SIP SOURCE

State compliance status: IN COMPLIANCE WITH PROCEDURAL REQUIREMENTS
Hist compliance date: 1302
Air prog code hist file: SIP SOURCE

State compliance status: IN COMPLIANCE WITH PROCEDURAL REQUIREMENTS
Hist compliance date: 1301
Air prog code hist file: SIP SOURCE

State compliance status: IN COMPLIANCE WITH PROCEDURAL REQUIREMENTS
Hist compliance date: 1203
Air prog code hist file: SIP SOURCE

State compliance status: IN COMPLIANCE WITH PROCEDURAL REQUIREMENTS
Hist compliance date: 1201
Air prog code hist file: SIP SOURCE

State compliance status: IN COMPLIANCE WITH PROCEDURAL REQUIREMENTS
Hist compliance date: 1104
Air prog code hist file: SIP SOURCE

Compliance & Violation Data by Minor Sources:
Air program code: SIP SOURCE
Plant air program pollutant: Not reported
Default pollutant classification: POTENTIAL UNCONTROLLED EMISSIONS < 100 TONS/YEAR
Def. poll. compliance status: IN COMPLIANCE WITH PROCEDURAL REQUIREMENTS
Def. attainment/non attnmnt: ATTAINMENT AREA FOR GIVEN POLLUTANT
Repeat violator date: Not reported
Turnover compliance: Not reported

---

520 **PUBLIC SCHOOL 158-BROOKLYN** **NY AST** **A100183086**
400 ASHFORD STREET **N/A**
BROOKLYN, NY 11207

AST:
Region: STATE
DEC Region: 2
Site Status: Active
Facility Id: 2-606446
Program Type: PBS
UTM X: 594259.79087000003
UTM Y: 4502934.2643900001
Expiration Date: 07/23/2016
Site Type: School

Affiliation Records:
Site Id: 28309
Affiliation Type: Facility Owner
Company Name: NYC DEPARTMENT OF EDUCATION
Contact Type: MANAGER, FUEL DIVISION
Contact Name: MUNENDRA SHARMA
Address1: 44-36 VERNON BLVD.
Address2: Not reported
City: LONG ISLAND CITY
State: NY
Zip Code: 11101

PUBLIC SCHOOL 158-BROOKLYN (Continued) **A100183086**

Country Code:	001
Phone:	(718) 349-5738
EMail:	MSHARMA@SCHOOLS.NYC.COM
Fax Number:	Not reported
Modified By:	MSBAPTIS
Date Last Modified:	2/10/2012

Site Id:	28309
Affiliation Type:	Mail Contact
Company Name:	NYC DEPARTMENT OF EDUCATION
Contact Type:	Not reported
Contact Name:	MUNENDRA SHARMA
Address1:	FIELD OPERATIONS-FUEL DIVISION
Address2:	44-36 VERNON BLVD.
City:	LONG ISLAND CITY
State:	NY
Zip Code:	11101
Country Code:	001
Phone:	(718) 349-5738
EMail:	JMERLO@SCHOOLS.NYC.GOV
Fax Number:	Not reported
Modified By:	MSBAPTIS
Date Last Modified:	2/10/2012

Site Id:	28309
Affiliation Type:	On-Site Operator
Company Name:	PS 158 K
Contact Type:	Not reported
Contact Name:	PLANT OPERATIONS
Address1:	Not reported
Address2:	Not reported
City:	Not reported
State:	NN
Zip Code:	Not reported
Country Code:	001
Phone:	(718) 349-5400
EMail:	Not reported
Fax Number:	Not reported
Modified By:	TRANSLAT
Date Last Modified:	3/4/2004

Site Id:	28309
Affiliation Type:	Emergency Contact
Company Name:	NYC DEPARMENT OF EDUCATION
Contact Type:	Not reported
Contact Name:	SCHOOL SAFETY
Address1:	Not reported
Address2:	Not reported
City:	Not reported
State:	NN
Zip Code:	Not reported
Country Code:	999
Phone:	(718) 935-3300
EMail:	Not reported
Fax Number:	Not reported
Modified By:	NRLOMBAR
Date Last Modified:	6/24/2011

PUBLIC SCHOOL 158-BROOKLYN (Continued) **A100183086**

Tank Info:

Tank Number:	001
Tank Id:	61448
Material Code:	0001
Common Name of Substance:	#2 Fuel Oil (On-Site Consumption)

Equipment Records:

A00 - Tank Internal Protection - None
D01 - Pipe Type - Steel/Carbon Steel/Iron
G02 - Tank Secondary Containment - Vault (w/access)
J02 - Dispenser - Suction Dispenser
B01 - Tank External Protection - Painted/Asphalt Coating
I02 - Overfill - High Level Alarm
I04 - Overfill - Product Level Gauge (A/G)
L00 - Piping Leak Detection - None
C01 - Pipe Location - Aboveground
E00 - Piping Secondary Containment - None
F01 - Pipe External Protection - Painted/Asphalt Coating
H00 - Tank Leak Detection - None
K00 - Spill Prevention - None

Tank Location:	3
Tank Type:	Steel/Carbon Steel/Iron
Tank Status:	In Service
Pipe Model:	Not reported
Install Date:	06/01/2001
Capacity Gallons:	8000
Tightness Test Method:	NN
Date Test:	Not reported
Next Test Date:	Not reported
Date Tank Closed:	Not reported
Register:	True
Modified By:	KAKYER
Last Modified:	08/02/2006
Material Name:	#2 Fuel Oil (On-Site Consumption)

---

520 **NYC SCHOOL CONSTRUCTION AUTH - P S 158** **RCRA NonGen / NLR** **1001229327**
400 ASHFORD ST **FINDS** **NYR000058834**
BROOKLYN, NY 11207 **NY MANIFEST**

RCRA NonGen / NLR:

Date form received by agency:	01/01/2007
Facility name:	NYC SCHOOL CONSTRUCTION AUTH - P S 158
Facility address:	400 ASHFORD ST BROOKLYN, NY 112073801
EPA ID:	NYR000058834
Mailing address:	NORMAN AVE BROOKLYN, NY 11222
Contact:	Not reported
Contact address:	NORMAN AVE BROOKLYN, NY 11222
Contact country:	US
Contact telephone:	Not reported
Contact email:	Not reported
EPA Region:	02
Land type:	Facility is not located on Indian land. Additional information is not known.
Classification:	Non-Generator

NYC SCHOOL CONSTRUCTION AUTH - P S 158 (Continued) **1001229327**

Description: Handler: Non-Generators do not presently generate hazardous waste

Owner/Operator Summary:
Owner/operator name: NYC SCHOOL CONSTRUCTION AUTH
Owner/operator address: 30-30 THOMPSON AVE
LONG ISLAND CITY, NY 11101
Owner/operator country: US
Owner/operator telephone: (718) 472-8000
Legal status: Municipal
Owner/Operator Type: Operator
Owner/Op start date: Not reported
Owner/Op end date: Not reported

Owner/operator name: NYC SCHOOL CONSTRUCTION AUTH
Owner/operator address: 30-30 THOMPSON AVE
LONG ISLAND CITY, NY 11101
Owner/operator country: US
Owner/operator telephone: (718) 472-8000
Legal status: Municipal
Owner/Operator Type: Owner
Owner/Op start date: Not reported
Owner/Op end date: Not reported

Handler Activities Summary:
U.S. importer of hazardous waste: No
Mixed waste (haz. and radioactive): No
Recycler of hazardous waste: No
Transporter of hazardous waste: No
Treater, storer or disposer of HW: No
Underground injection activity: No
On-site burner exemption: No
Furnace exemption: No
Used oil fuel burner: No
Used oil processor: No
User oil refiner: No
Used oil fuel marketer to burner: No
Used oil Specification marketer: No
Used oil transfer facility: No
Used oil transporter: No

Historical Generators:
Date form received by agency: 01/01/2006
Site name: NYC SCHOOL CONSTRUCTION AUTH - P S 158
Classification: Not a generator, verified

Date form received by agency: 09/02/1999
Site name: NYC SCHOOL CONSTRUCTION AUTH - P S 158
Classification: Not a generator, verified

Date form received by agency: 08/04/1998
Site name: NYC SCHOOL CONSTRUCTION AUTH - P S 158
Classification: Large Quantity Generator

Hazardous Waste Summary:
Waste code: D000

NYC SCHOOL CONSTRUCTION AUTH - P S 158 (Continued) **1001229327**

Waste name: Not Defined

Waste code: D008
Waste name: LEAD

Violation Status: No violations found

Evaluation Action Summary:
Evaluation date: 08/25/1999
Evaluation: COMPLIANCE EVALUATION INSPECTION ON-SITE
Area of violation: Not reported
Date achieved compliance: Not reported
Evaluation lead agency: EPA

FINDS:

Registry ID: 110004545591

Environmental Interest/Information System
RCRAInfo is a national information system that supports the Resource Conservation and Recovery Act (RCRA) program through the tracking of events and activities related to facilities that generate, transport, and treat, store, or dispose of hazardous waste. RCRAInfo allows RCRA program staff to track the notification, permit, compliance, and corrective action activities required under RCRA.

NY MANIFEST:
EPA ID: NYR000058834
Country: USA

Mailing Info:
Name: PUBLIC SCHOOL 158
Contact: DAVID THOMAS
Address: 2550 WEST 13TH ST
City/State/Zip: BROOKLYN, NY 11223
Country: USA
Phone: 718-745-3366

Manifest:

Document ID: Not reported
Manifest Status: Not reported
Trans1 State ID: NJR986628162
Trans2 State ID: Not reported
Generator Ship Date: 06/27/2014
Trans1 Recv Date: 06/27/2014
Trans2 Recv Date: Not reported
TSD Site Recv Date: 06/27/2014
Part A Recv Date: Not reported
Part B Recv Date: Not reported
Generator EPA ID: NYR000058834
Trans1 EPA ID: Not reported
Trans2 EPA ID: Not reported
TSDF ID: NJD991291105
Waste Code: Not reported
Quantity: 80

NYC SCHOOL CONSTRUCTION AUTH - P S 158 (Continued) **1001229327**

Units:	P - Pounds
Number of Containers:	1
Container Type:	DM - Metal drums, barrels
Handling Method:	T Chemical, physical, or biological treatment.
Specific Gravity:	1
Year:	2014
Manifest Tracking Num:	007441892FLE
Import Ind:	N
Export Ind:	N
Discr Quantity Ind:	N
Discr Type Ind:	N
Discr Residue Ind:	N
Discr Partial Reject Ind:	N
Discr Full Reject Ind:	N
Manifest Ref Num:	Not reported
Alt Fac RCRA Id:	Not reported
Alt Fac Sign Date:	Not reported
Mgmt Method Type Code:	H110

Document ID:	Not reported
Manifest Status:	Not reported
Trans1 State ID:	MAD985286988
Trans2 State ID:	Not reported
Generator Ship Date:	04/13/2009
Trans1 Recv Date:	04/13/2009
Trans2 Recv Date:	Not reported
TSD Site Recv Date:	04/15/2009
Part A Recv Date:	Not reported
Part B Recv Date:	Not reported
Generator EPA ID:	NYR000058834
Trans1 EPA ID:	Not reported
Trans2 EPA ID:	Not reported
TSDF ID:	NYD077444263
Waste Code:	Not reported
Quantity:	1050.0
Units:	P - Pounds
Number of Containers:	6.0
Container Type:	DM - Metal drums, barrels
Handling Method:	B Incineration, heat recovery, burning.
Specific Gravity:	1.0
Year:	2009
Manifest Tracking Num:	004716735JJK
Import Ind:	N
Export Ind:	N
Discr Quantity Ind:	Y
Discr Type Ind:	N
Discr Residue Ind:	N
Discr Partial Reject Ind:	N
Discr Full Reject Ind:	N
Manifest Ref Num:	Not reported
Alt Fac RCRA Id:	Not reported
Alt Fac Sign Date:	Not reported
Mgmt Method Type Code:	H141

Document ID:	CTF0571235

NYC SCHOOL CONSTRUCTION AUTH - P S 158 (Continued) **1001229327**

Manifest Status:	Not reported
Trans1 State ID:	614235ME
Trans2 State ID:	Not reported
Generator Ship Date:	08/14/1998
Trans1 Recv Date:	08/14/1998
Trans2 Recv Date:	Not reported
TSD Site Recv Date:	08/18/1998
Part A Recv Date:	Not reported
Part B Recv Date:	Not reported
Generator EPA ID:	NYR000058834
Trans1 EPA ID:	MAD039322250
Trans2 EPA ID:	Not reported
TSDF ID:	CTD000604488
Waste Code:	D008 - LEAD 5.0 MG/L TCLP
Quantity:	00001
Units:	Y - Cubic yards* (.85 tons)
Number of Containers:	001
Container Type:	CM - Metal boxes, cases, roll-offs
Handling Method:	T Chemical, physical, or biological treatment.
Specific Gravity:	01.00
Year:	1998

---

521 **CON EDISON** **RCRA-CESQG** **1012186170**
GLENMORE & HINSDALE ST **NYP004170080**
BROOKLYN, NY 11203

RCRA-CESQG:

Date form received by agency:	05/18/2009
Facility name:	CON EDISON
Facility address:	GLENMORE & HINSDALE ST BROOKLYN, NY 11203
EPA ID:	NYP004170080
Mailing address:	4 IRVING PL, RM 828 NEW YORK, NY 10003
Contact:	MICHAEL BETO
Contact address:	Not reported Not reported
Contact country:	Not reported
Contact telephone:	(917) 337-5519
Contact email:	Not reported
EPA Region:	02
Classification:	Conditionally Exempt Small Quantity Generator
Description:	Handler: generates 100 kg or less of hazardous waste per calendar month, and accumulates 1000 kg or less of hazardous waste at any time; or generates 1 kg or less of acutely hazardous waste per calendar month, and accumulates at any time: 1 kg or less of acutely hazardous waste; or 100 kg or less of any residue or contaminated soil, waste or other debris resulting from the cleanup of a spill, into or on any land or water, of acutely hazardous waste; or generates 100 kg or less of any residue or contaminated soil, waste or other debris resulting from the cleanup of a spill, into or on any land or water, of acutely hazardous waste during any calendar month, and accumulates at any time: 1 kg or less of acutely hazardous waste; or 100 kg or less of any residue or contaminated soil, waste or other debris resulting from the cleanup of a spill, into or on any land or water, of acutely hazardous waste

CON EDISON (Continued) **1012186170**

Handler Activities Summary:
- U.S. importer of hazardous waste: No
- Mixed waste (haz. and radioactive): No
- Recycler of hazardous waste: No
- Transporter of hazardous waste: No
- Treater, storer or disposer of HW: No
- Underground injection activity: No
- On-site burner exemption: No
- Furnace exemption: No
- Used oil fuel burner: No
- Used oil processor: No
- User oil refiner: No
- Used oil fuel marketer to burner: No
- Used oil Specification marketer: No
- Used oil transfer facility: No
- Used oil transporter: No

Violation Status: No violations found

---

522 **CON EDISON SERVICE BOX: 40819** **RCRA NonGen / NLR** **1016972345**
279 MOTHER GASTON BLVD **NYP004461133**
BROOKLYN, NY 11212

RCRA NonGen / NLR:
- Date form received by agency: 04/07/2014
- Facility name: CON EDISON SERVICE BOX: 40819
- Facility address: 279 MOTHER GASTON BLVD
  BROOKLYN, NY 11212
- EPA ID: NYP004461133
- Mailing address: IRVING PL, 15TH FL NE
  NEW YORK, NY 10003
- Contact: THOMAS TEELING
- Contact address: Not reported
  Not reported
- Contact country: Not reported
- Contact telephone: (212) 460-3770
- Contact email: Not reported
- EPA Region: 02
- Classification: Non-Generator
- Description: Handler: Non-Generators do not presently generate hazardous waste

Handler Activities Summary:
- U.S. importer of hazardous waste: No
- Mixed waste (haz. and radioactive): No
- Recycler of hazardous waste: No
- Transporter of hazardous waste: No
- Treater, storer or disposer of HW: No
- Underground injection activity: No
- On-site burner exemption: No
- Furnace exemption: No
- Used oil fuel burner: No
- Used oil processor: No
- User oil refiner: No
- Used oil fuel marketer to burner: No
- Used oil Specification marketer: No
- Used oil transfer facility: No
- Used oil transporter: No

CON EDISON SERVICE BOX: 40819 (Continued) **1016972345**

Historical Generators:
Date form received by agency: 03/07/2014
Site name: CON EDISON SERVICE BOX: 40819
Classification: Conditionally Exempt Small Quantity Generator

Violation Status: No violations found

---

523 **CON EDISON** **NY MANIFEST** **S117065182**
1183 SUTTER AVE **N/A**
BROOKLYN, NY 11208

NY MANIFEST:
EPA ID: NYP004577201
Country: USA

Mailing Info:
Name: CON EDISON
Contact: TOM TEELING
Address: 4 IRVING PLACE 15TH FLOOR
City/State/Zip: NEW YORK, NY 10003
Country: USA
Phone: Not reported

Manifest:

Document ID: Not reported
Manifest Status: Not reported
Trans1 State ID: NJ0000027193
Trans2 State ID: Not reported
Generator Ship Date: 06/26/2014
Trans1 Recv Date: 06/26/2014
Trans2 Recv Date: Not reported
TSD Site Recv Date: 06/26/2014
Part A Recv Date: Not reported
Part B Recv Date: Not reported
Generator EPA ID: NYP004577201
Trans1 EPA ID: Not reported
Trans2 EPA ID: Not reported
TSDF ID: NJD002200046
Waste Code: Not reported
Quantity: 100
Units: G - Gallons (liquids only)* (8.3 pounds)
Number of Containers: 1
Container Type: TT - Cargo tank, tank trucks
Handling Method: T Chemical, physical, or biological treatment.
Specific Gravity: 1
Year: 2014
Manifest Tracking Num: 013254887JJK
Import Ind: N
Export Ind: N
Discr Quantity Ind: N
Discr Type Ind: N
Discr Residue Ind: N
Discr Partial Reject Ind: N
Discr Full Reject Ind: N
Manifest Ref Num: Not reported
Alt Fac RCRA Id: Not reported
Alt Fac Sign Date: Not reported

CON EDISON (Continued) **S117065182**

Mgmt Method Type Code: H110

---

524 **NYCHA - CYPRESS** **RCRA NonGen / NLR** **1000911930**
600 EUCLID AVE **FINDS** **NYD986870640**
BROOKLYN, NY 11208 **NY MANIFEST**

RCRA NonGen / NLR:
Date form received by agency: 01/01/2007
Facility name: NYCHA - CYPRESS
Facility address: 600 EUCLID AVE
BROOKLYN, NY 112083924
EPA ID: NYD986870640
Mailing address: EUCLID AVE
BROOKLYN, NY 11208
Contact: Not reported
Contact address: EUCLID AVE
BROOKLYN, NY 11208
Contact country: US
Contact telephone: Not reported
Contact email: Not reported
EPA Region: 02
Classification: Non-Generator
Description: Handler: Non-Generators do not presently generate hazardous waste

Owner/Operator Summary:
Owner/operator name: NEW YORK CITY HOUSING AUTH
Owner/operator address: 250 BROADWAY
NEW YORK, NY 10007
Owner/operator country: US
Owner/operator telephone: (212) 306-3229
Legal status: Municipal
Owner/Operator Type: Owner
Owner/Op start date: Not reported
Owner/Op end date: Not reported

Owner/operator name: NEW YORK CITY HOUSING AUTH
Owner/operator address: 250 BROADWAY
NEW YORK, NY 10007
Owner/operator country: US
Owner/operator telephone: (212) 306-3229
Legal status: Municipal
Owner/Operator Type: Operator
Owner/Op start date: Not reported
Owner/Op end date: Not reported

Handler Activities Summary:
U.S. importer of hazardous waste: No
Mixed waste (haz. and radioactive): No
Recycler of hazardous waste: No
Transporter of hazardous waste: No
Treater, storer or disposer of HW: No
Underground injection activity: No
On-site burner exemption: No
Furnace exemption: No
Used oil fuel burner: No
Used oil processor: No
User oil refiner: No

NYCHA - CYPRESS (Continued) **1000911930**

Used oil fuel marketer to burner: No
Used oil Specification marketer: No
Used oil transfer facility: No
Used oil transporter: No

Historical Generators:
Date form received by agency: 01/01/2006
Site name: NYCHA - CYPRESS
Classification: Not a generator, verified

Date form received by agency: 07/08/1999
Site name: NYCHA - CYPRESS
Classification: Not a generator, verified

Date form received by agency: 08/25/1994
Site name: NYCHA - CYPRESS
Classification: Large Quantity Generator

Hazardous Waste Summary:
Waste code: D000
Waste name: Not Defined

Waste code: D002
Waste name: A WASTE WHICH HAS A PH OF LESS THAN 2 OR GREATER THAN 12.5 IS CONSIDERED TO BE A CORROSIVE HAZARDOUS WASTE. SODIUM HYDROXIDE, A CAUSTIC SOLUTION WITH A HIGH PH, IS OFTEN USED BY INDUSTRIES TO CLEAN OR DEGREASE PARTS. HYDROCHLORIC ACID, A SOLUTION WITH A LOW PH, IS USED BY MANY INDUSTRIES TO CLEAN METAL PARTS PRIOR TO PAINTING. WHEN THESE CAUSTIC OR ACID SOLUTIONS BECOME CONTAMINATED AND MUST BE DISPOSED, THE WASTE WOULD BE A CORROSIVE HAZARDOUS WASTE.

Waste code: D003
Waste name: A MATERIAL IS CONSIDERED TO BE A REACTIVE HAZARDOUS WASTE IF IT IS NORMALLY UNSTABLE, REACTS VIOLENTLY WITH WATER, GENERATES TOXIC GASES WHEN EXPOSED TO WATER OR CORROSIVE MATERIALS, OR IF IT IS CAPABLE OF DETONATION OR EXPLOSION WHEN EXPOSED TO HEAT OR A FLAME. ONE EXAMPLE OF SUCH WASTE WOULD BY WASTE GUNPOWDER.

Waste code: U134
Waste name: HYDROFLUORIC ACID (C,T)

Violation Status: No violations found

FINDS:

Registry ID: 110001590029

Environmental Interest/Information System
RCRAInfo is a national information system that supports the Resource Conservation and Recovery Act (RCRA) program through the tracking of events and activities related to facilities that generate, transport, and treat, store, or dispose of hazardous waste. RCRAInfo allows RCRA program staff to track the notification, permit, compliance, and corrective action activities required under RCRA.

NYCHA - CYPRESS (Continued) **1000911930**

NY MANIFEST:
EPA ID: NYD986870640
Country: USA

Mailing Info:
Name: NYC HOUSING AUTH CYPRESS HILLS HOUSES
Contact: J SCEPPA
Address: 600 EUCLID AVE
City/State/Zip: BROOKLYN, NY 11208
Country: USA
Phone: 212-306-3142

Manifest:

Document ID: NYB2126457
Manifest Status: Completed copy
Trans1 State ID: VV4150
Trans2 State ID: Not reported
Generator Ship Date: 09/06/1994
Trans1 Recv Date: 09/06/1994
Trans2 Recv Date: / /
TSD Site Recv Date: 09/06/1994
Part A Recv Date: 09/15/1994
Part B Recv Date: 09/16/1994
Generator EPA ID: NYD986870640
Trans1 EPA ID: NYD986893261
Trans2 EPA ID: Not reported
TSDF ID: NYD082785429
Waste Code: D002 - NON-LISTED CORROSIVE WASTES
Quantity: 00110
Units: G - Gallons (liquids only)* (8.3 pounds)
Number of Containers: 002
Container Type: DM - Metal drums, barrels
Handling Method: T Chemical, physical, or biological treatment.
Specific Gravity: 100
Waste Code: D002 - NON-LISTED CORROSIVE WASTES
Quantity: 00110
Units: G - Gallons (liquids only)* (8.3 pounds)
Number of Containers: 002
Container Type: DM - Metal drums, barrels
Handling Method: T Chemical, physical, or biological treatment.
Specific Gravity: 100
Year: 1994

---

525 **F & S AUTO** **NY RGA LF** **S114956785**
202 SHEFFIELD AVE **N/A**
BROOKLYN, NY

RGA LF:

2012	F & S AUTO	202 SHEFFIELD AVE
2011	F & S AUTO	202 SHEFFIELD AVE
2010	F & S AUTO	202 SHEFFIELD AVE
2009	F & S AUTO	202 SHEFFIELD AVE
2008	F & S AUTO	202 SHEFFIELD AVE
2007	F & S AUTO	202 SHEFFIELD AVE
2006	F & S AUTO	202 SHEFFIELD AVE

525 **F & S AUTO** **NY SWF/LF** **S108145856**
202 SHEFFIELD AVE **N/A**
BROOKLYN, NY 11207

SWF/LF:

Flag:	INACTIVE
Region Code:	2
Phone Number:	Not reported
Owner Name:	Not reported
Owner Type:	Not reported
Owner Address:	Not reported
Owner Addr2:	Not reported
Owner City,St,Zip:	Not reported
Owner Email:	Not reported
Owner Phone:	Not reported
Contact Name:	Not reported
Contact Address:	Not reported
Contact Addr2:	Not reported
Contact City,St,Zip:	Not reported
Contact Email:	Not reported
Contact Phone:	Not reported
Activity Desc:	Vehicle Dismantling
Activity Number:	Not reported
Active:	No
East Coordinate:	593226
North Coordinate:	4502908
Accuracy Code:	Not reported
Regulatory Status:	Not reported
Waste Type:	Not reported
Authorization #:	Not reported
Authorization Date:	Not reported
Expiration Date:	Not reported

---

526 **PITKIN AVE/WYONA ST** **NY Spills** **S105235050**
PITKIN AVE/WYONA ST **N/A**
BROOKLYN, NY

SPILLS:

Facility ID:	0209919
Facility Type:	ER
DER Facility ID:	309344
Site ID:	265795
DEC Region:	2
Spill Date:	12/31/2002
Spill Number/Closed Date:	0209919 / 9/18/2007
Spill Cause:	Abandoned Drums
Spill Class:	Known release that creates potential for fire or hazard. DEC Response. Unknown Responsible Party. Corrective action taken. (ISR)
SWIS:	2401
Investigator:	WXSUN
Referred To:	MILRO TOOK DRUM ON 4/17/03
Reported to Dept:	12/31/2002
CID:	281
Water Affected:	Not reported
Spill Source:	Unknown
Spill Notifier:	Local Agency
Cleanup Ceased:	Not reported
Cleanup Meets Std:	False
Last Inspection:	Not reported
Recommended Penalty:	False

PITKIN AVE/WYONA ST (Continued) **S105235050**

UST Trust:	False
Remediation Phase:	0
Date Entered In Computer:	12/31/2002
Spill Record Last Update:	9/18/2007
Spiller Name:	Not reported
Spiller Company:	UNKNOWN
Spiller Address:	Not reported
Spiller City,St,Zip:	ZZ -
Spiller Company:	001
Contact Name:	WAIMAN WONG
Contact Phone:	(718) 595-4783
DEC Memo:	Prior to Sept, 2004 data translation this spill Lead_DEC Field was "VOUGHT"10/31/06 Reassigned from Tang to Sun. 8/6/07: An abandonned drum was found at this location. no exact address was given at time of call. (JS/MS)9/17/07: MS to follow-up with spill response - Sangesland and Vought. May have been handled during drum run. (MS)9/18/07: Milro took drum on 4/17/03 as per Sangesland. This spill case closed on 9/18/07. (JS/MS)
Remarks:	55 GALLON DRUM DISCOVERED ABANDONED AT ABOVE LOCATION.REQUEST DEC RESPOND FOR PICK UP.

Material:

Site ID:	265795
Operable Unit ID:	861166
Operable Unit:	01
Material ID:	513336
Material Code:	0022
Material Name:	Waste Oil/Used Oil
Case No.:	Not reported
Material FA:	Petroleum
Quantity:	55
Units:	Gallons
Recovered:	No
Resource Affected:	Not reported
Oxygenate:	False

Tank Test:

Facility ID:	0109383
Facility Type:	ER
DER Facility ID:	216580
Site ID:	265794
DEC Region:	2
Spill Date:	12/22/2001
Spill Number/Closed Date:	0109383 / 1/2/2002
Spill Cause:	Unknown
Spill Class:	Known release with minimal potential for fire or hazard. DEC Response. Willing Responsible Party. Corrective action taken.
SWIS:	2401
Investigator:	JMKRIMGO
Referred To:	Not reported
Reported to Dept:	12/22/2001
CID:	281
Water Affected:	Not reported
Spill Source:	Unknown
Spill Notifier:	Affected Persons

PITKIN AVE/WYONA ST (Continued) **S105235050**

Cleanup Ceased:	Not reported
Cleanup Meets Std:	False
Last Inspection:	Not reported
Recommended Penalty:	False
UST Trust:	False
Remediation Phase:	0
Date Entered In Computer:	12/22/2001
Spill Record Last Update:	1/2/2002
Spiller Name:	Not reported
Spiller Company:	UNKNOWN
Spiller Address:	Not reported
Spiller City,St,Zip:	NY
Spiller Company:	999
Contact Name:	CAROLYN BANKS
Contact Phone:	(718) 345-0633
DEC Memo:	Prior to Sept, 2004 data translation this spill Lead_DEC Field was "KRIMGOLD"ALL CLEANED UP BY NYCDOS.
Remarks:	CALLER STATES ABOVE MATERIAL SPILLED ON ROADWAY AT ABOVE LOCATION.CALLER REFERED TO DEC BY NYC DEP AND REQUESTS TO SPEAK TO DEC ON CALL REP.

Material:

Site ID:	265794
Operable Unit ID:	846707
Operable Unit:	01
Material ID:	530588
Material Code:	0066A
Material Name:	UNKNOWN PETROLEUM
Case No.:	Not reported
Material FA:	Petroleum
Quantity:	0
Units:	Gallons
Recovered:	No
Resource Affected:	Not reported
Oxygenate:	False

Tank Test:

---

527 **CON EDISON** **NY MANIFEST** **S116295896**
1560 E. NEW YORK AVE **N/A**
BROOKLYN, NY 11221

NY MANIFEST:

EPA ID:	NYP004471579
Country:	USA

Mailing Info:

Name:	CON EDISON
Contact:	TOM TEELING
Address:	4 IRVING PLACE 15TH FLOOR
City/State/Zip:	NEW YORK, NY 10003
Country:	USA
Phone:	212-460-3770

Manifest:

Document ID:	Not reported

CON EDISON (Continued) **S116295896**

Manifest Status:	Not reported
Trans1 State ID:	NJD003812047
Trans2 State ID:	Not reported
Generator Ship Date:	03/19/2014
Trans1 Recv Date:	03/19/2014
Trans2 Recv Date:	Not reported
TSD Site Recv Date:	03/20/2014
Part A Recv Date:	Not reported
Part B Recv Date:	Not reported
Generator EPA ID:	NYP004471579
Trans1 EPA ID:	Not reported
Trans2 EPA ID:	Not reported
TSDF ID:	NJD991291105
Waste Code:	Not reported
Quantity:	100
Units:	G - Gallons (liquids only)* (8.3 pounds)
Number of Containers:	1
Container Type:	TT - Cargo tank, tank trucks
Handling Method:	T Chemical, physical, or biological treatment.
Specific Gravity:	1
Year:	2014
Manifest Tracking Num:	002359153GBF
Import Ind:	N
Export Ind:	N
Discr Quantity Ind:	N
Discr Type Ind:	N
Discr Residue Ind:	N
Discr Partial Reject Ind:	N
Discr Full Reject Ind:	N
Manifest Ref Num:	Not reported
Alt Fac RCRA Id:	Not reported
Alt Fac Sign Date:	Not reported
Mgmt Method Type Code:	H110

---

527 **CON EDISON** **NY MANIFEST** **S116293557**
1560 E NEW YORK AVE **N/A**
BROOKLYN, NY 11201

NY MANIFEST:

EPA ID:	NYP004447280
Country:	USA

Mailing Info:

Name:	CON EDISON
Contact:	CON EDISON
Address:	4 IRVING PLACE
Address 2:	15TH FL
City/State/Zip:	NEW YORK, NY 10003
Country:	USA
Phone:	Not reported

Manifest:

Document ID:	Not reported
Manifest Status:	Not reported
Trans1 State ID:	NJD003812047
Trans2 State ID:	Not reported
Generator Ship Date:	02/20/2014

CON EDISON (Continued) **S116293557**

Trans1 Recv Date:	02/20/2014
Trans2 Recv Date:	Not reported
TSD Site Recv Date:	02/21/2014
Part A Recv Date:	Not reported
Part B Recv Date:	Not reported
Generator EPA ID:	NYP004447280
Trans1 EPA ID:	Not reported
Trans2 EPA ID:	Not reported
TSDF ID:	NJD991291105
Waste Code:	Not reported
Quantity:	50
Units:	G - Gallons (liquids only)* (8.3 pounds)
Number of Containers:	1
Container Type:	TT - Cargo tank, tank trucks
Handling Method:	T Chemical, physical, or biological treatment.
Specific Gravity:	1
Year:	2014
Manifest Tracking Num:	002358832GBF
Import Ind:	N
Export Ind:	N
Discr Quantity Ind:	N
Discr Type Ind:	N
Discr Residue Ind:	N
Discr Partial Reject Ind:	N
Discr Full Reject Ind:	N
Manifest Ref Num:	Not reported
Alt Fac RCRA Id:	Not reported
Alt Fac Sign Date:	Not reported
Mgmt Method Type Code:	H110

---

527 **CON EDISON SERVICE BOX: 29403** **RCRA NonGen / NLR** **1016970996**
1560 EAST NEW YORK AVE **NYP004447280**
BROOKLYN, NY 11212

RCRA NonGen / NLR:

Date form received by agency:	03/20/2014
Facility name:	CON EDISON SERVICE BOX: 29403
Facility address:	1560 EAST NEW YORK AVE BROOKLYN, NY 11212
EPA ID:	NYP004447280
Mailing address:	IRVING PL, 15TH FL NE NEW YORK, NY 10003
Contact:	THOMAS TEELING
Contact address:	Not reported Not reported
Contact country:	Not reported
Contact telephone:	(212) 460-3770
Contact email:	Not reported
EPA Region:	02
Classification:	Non-Generator
Description:	Handler: Non-Generators do not presently generate hazardous waste

Handler Activities Summary:

U.S. importer of hazardous waste:	No
Mixed waste (haz. and radioactive):	No
Recycler of hazardous waste:	No
Transporter of hazardous waste:	No

CON EDISON SERVICE BOX: 29403 (Continued) **1016970996**

Treater, storer or disposer of HW:	No
Underground injection activity:	No
On-site burner exemption:	No
Furnace exemption:	No
Used oil fuel burner:	No
Used oil processor:	No
User oil refiner:	No
Used oil fuel marketer to burner:	No
Used oil Specification marketer:	No
Used oil transfer facility:	No
Used oil transporter:	No

Historical Generators:

Date form received by agency:	02/20/2014
Site name:	CON EDISON SERVICE BOX: 29403
Classification:	Conditionally Exempt Small Quantity Generator

Violation Status: No violations found

---

528 **CON EDISON** **NY MANIFEST** **S117060121**
SUTTER AVE & LOGAN ST **N/A**
BROOKLYN, NY 11208

NY MANIFEST:

EPA ID:	NYP004523312
Country:	USA

Mailing Info:

Name:	CON EDISON
Contact:	TOM TEELING
Address:	4 IRVING PLACE 15TH FLOOR
City/State/Zip:	NEW YORK, NY 10003
Country:	USA
Phone:	Not reported

Manifest:

Document ID:	Not reported
Manifest Status:	Not reported
Trans1 State ID:	NJ0000027193
Trans2 State ID:	Not reported
Generator Ship Date:	05/06/2014
Trans1 Recv Date:	05/06/2014
Trans2 Recv Date:	Not reported
TSD Site Recv Date:	05/09/2014
Part A Recv Date:	Not reported
Part B Recv Date:	Not reported
Generator EPA ID:	NYP004523312
Trans1 EPA ID:	Not reported
Trans2 EPA ID:	Not reported
TSDF ID:	NJD002200046
Waste Code:	Not reported
Quantity:	50
Units:	G - Gallons (liquids only)* (8.3 pounds)
Number of Containers:	1
Container Type:	TT - Cargo tank, tank trucks
Handling Method:	T Chemical, physical, or biological treatment.
Specific Gravity:	1

CON EDISON (Continued) **S117060121**

Year:	2014
Manifest Tracking Num:	012771568JJK
Import Ind:	N
Export Ind:	N
Discr Quantity Ind:	N
Discr Type Ind:	N
Discr Residue Ind:	N
Discr Partial Reject Ind:	N
Discr Full Reject Ind:	N
Manifest Ref Num:	Not reported
Alt Fac RCRA Id:	Not reported
Alt Fac Sign Date:	Not reported
Mgmt Method Type Code:	H110

---

528 **CON EDISON** **NY MANIFEST** **S117060120**
SUTTER AVE & LOGAN ST **N/A**
BROOKLYN, NY 11201

NY MANIFEST:

EPA ID:	NYP004523304
Country:	USA

Mailing Info:

Name:	CON EDISON
Contact:	CON EDISON
Address:	4 IRVING PL
Address 2:	15TH FL
City/State/Zip:	NEW YORK, NY 10003
Country:	USA
Phone:	Not reported

Manifest:

Document ID:	Not reported
Manifest Status:	Not reported
Trans1 State ID:	NJ0000027193
Trans2 State ID:	Not reported
Generator Ship Date:	05/06/2014
Trans1 Recv Date:	05/06/2014
Trans2 Recv Date:	Not reported
TSD Site Recv Date:	05/09/2014
Part A Recv Date:	Not reported
Part B Recv Date:	Not reported
Generator EPA ID:	NYP004523304
Trans1 EPA ID:	Not reported
Trans2 EPA ID:	Not reported
TSDF ID:	NJD002200046
Waste Code:	Not reported
Quantity:	150
Units:	G - Gallons (liquids only)* (8.3 pounds)
Number of Containers:	1
Container Type:	TT - Cargo tank, tank trucks
Handling Method:	T Chemical, physical, or biological treatment.
Specific Gravity:	1
Year:	2014
Manifest Tracking Num:	012771742JJK
Import Ind:	N
Export Ind:	N

CON EDISON (Continued) **S117060120**

Discr Quantity Ind: N
Discr Type Ind: N
Discr Residue Ind: N
Discr Partial Reject Ind: N
Discr Full Reject Ind: N
Manifest Ref Num: Not reported
Alt Fac RCRA Id: Not reported
Alt Fac Sign Date: Not reported
Mgmt Method Type Code: H110

---

528 **JUNIOR CLEANERS** **NY DRYCLEANERS** **S106435407**
1153 SUTTER AVE. **N/A**
BROOKLYN, NY 11208

DRYCLEANERS:
Facility ID: 2-6105-00586
Phone Number: 718-647-7346
Region: Not reported
Registration Effective Date: 8/2/2001 14:39:08:986
Inspection Date: 07MAY17
Install Date: 00
Drop Shop: Not reported
Shutdown: Not reported
Alternate Solvent: Not reported
Current Business: Not reported

---

528 **JUNIOR CLEANERS** **RCRA-CESQG** **1004570738**
1153 SUTTER AVE **FINDS** **NYD986869378**
BROOKLYN, NY 11208 **NY MANIFEST**
US AIRS

RCRA-CESQG:
Date form received by agency: 01/01/2007
Facility name: JUNIORS CLEANERS
Facility address: 1153 SUTTER AVE
BROOKLYN, NY 11208
EPA ID: NYD986869378
Mailing address: SUTTER AVE
BROOKLYN, NY 11208
Contact: HECTOR GENAO
Contact address: SUTTER AVE
BROOKLYN, NY 11208
Contact country: US
Contact telephone: (718) 647-7346
Contact email: Not reported
EPA Region: 02
Classification: Conditionally Exempt Small Quantity Generator
Description: Handler: generates 100 kg or less of hazardous waste per calendar month, and accumulates 1000 kg or less of hazardous waste at any time; or generates 1 kg or less of acutely hazardous waste per calendar month, and accumulates at any time: 1 kg or less of acutely hazardous waste; or 100 kg or less of any residue or contaminated soil, waste or other debris resulting from the cleanup of a spill, into or on any land or water, of acutely hazardous waste; or generates 100 kg or less of any residue or contaminated soil, waste or other debris resulting from the cleanup of a spill, into or on any land or water, of acutely

JUNIOR CLEANERS (Continued) **1004570738**

hazardous waste during any calendar month, and accumulates at any time: 1 kg or less of acutely hazardous waste; or 100 kg or less of any residue or contaminated soil, waste or other debris resulting from the cleanup of a spill, into or on any land or water, of acutely hazardous waste

Owner/Operator Summary:

Owner/operator name:	HECTOR GENAO
Owner/operator address:	1153 SUTTER AVE BROOKLYN, NY 11208
Owner/operator country:	US
Owner/operator telephone:	(718) 647-7346
Legal status:	Private
Owner/Operator Type:	Operator
Owner/Op start date:	Not reported
Owner/Op end date:	Not reported

Owner/operator name:	HECTOR GENAO
Owner/operator address:	1153 SUTTER AVE BROOKLYN, NY 11208
Owner/operator country:	US
Owner/operator telephone:	(718) 647-7346
Legal status:	Private
Owner/Operator Type:	Owner
Owner/Op start date:	Not reported
Owner/Op end date:	Not reported

Handler Activities Summary:

U.S. importer of hazardous waste:	No
Mixed waste (haz. and radioactive):	No
Recycler of hazardous waste:	No
Transporter of hazardous waste:	No
Treater, storer or disposer of HW:	No
Underground injection activity:	No
On-site burner exemption:	No
Furnace exemption:	No
Used oil fuel burner:	No
Used oil processor:	No
User oil refiner:	No
Used oil fuel marketer to burner:	No
Used oil Specification marketer:	No
Used oil transfer facility:	No
Used oil transporter:	No

Historical Generators:

Date form received by agency:	01/01/2006
Site name:	JUNIORS CLEANERS
Classification:	Conditionally Exempt Small Quantity Generator

Date form received by agency:	09/13/1996
Site name:	JUNIORS CLEANERS
Classification:	Conditionally Exempt Small Quantity Generator

Date form received by agency:	12/23/1992
Site name:	JUNIORS CLEANERS
Classification:	Not a generator, verified

JUNIOR CLEANERS (Continued) **1004570738**

Hazardous Waste Summary:

Waste code: NONE
Waste name: None

Waste code: D000
Waste name: Not Defined

Waste code: D001
Waste name: IGNITABLE HAZARDOUS WASTES ARE THOSE WASTES WHICH HAVE A FLASHPOINT OF LESS THAN 140 DEGREES FAHRENHEIT AS DETERMINED BY A PENSKY-MARTENS CLOSED CUP FLASH POINT TESTER. ANOTHER METHOD OF DETERMINING THE FLASH POINT OF A WASTE IS TO REVIEW THE MATERIAL SAFETY DATA SHEET, WHICH CAN BE OBTAINED FROM THE MANUFACTURER OR DISTRIBUTOR OF THE MATERIAL. LACQUER THINNER IS AN EXAMPLE OF A COMMONLY USED SOLVENT WHICH WOULD BE CONSIDERED AS IGNITABLE HAZARDOUS WASTE.

Waste code: D039
Waste name: TETRACHLOROETHYLENE

Waste code: F002
Waste name: THE FOLLOWING SPENT HALOGENATED SOLVENTS: TETRACHLOROETHYLENE, METHYLENE CHLORIDE, TRICHLOROETHYLENE, 1,1,1-TRICHLOROETHANE, CHLOROBENZENE, 1,1,2-TRICHLORO-1,2,2-TRIFLUOROETHANE, ORTHO-DICHLOROBENZENE, TRICHLOROFLUOROMETHANE, AND 1,1,2-TRICHLOROETHANE; ALL SPENT SOLVENT MIXTURES/BLENDS CONTAINING, BEFORE USE, A TOTAL OF TEN PERCENT OR MORE (BY VOLUME) OF ONE OR MORE OF THE ABOVE HALOGENATED SOLVENTS OR THOSE LISTED IN F001, F004, OR F005, AND STILL BOTTOMS FROM THE RECOVERY OF THESE SPENT SOLVENTS AND SPENT SOLVENT MIXTURES.

Violation Status: No violations found

FINDS:

Registry ID: 110001574332

Environmental Interest/Information System

AFS (Aerometric Information Retrieval System (AIRS) Facility Subsystem) replaces the former Compliance Data System (CDS), the National Emission Data System (NEDS), and the Storage and Retrieval of Aerometric Data (SAROAD). AIRS is the national repository for information concerning airborne pollution in the United States. AFS is used to track emissions and compliance data from industrial plants. AFS data are utilized by states to prepare State Implementation Plans to comply with regulatory programs and by EPA as an input for the estimation of total national emissions. AFS is undergoing a major redesign to support facility operating permits required under Title V of the Clean Air Act.

RCRAInfo is a national information system that supports the Resource Conservation and Recovery Act (RCRA) program through the tracking of events and activities related to facilities that generate, transport, and treat, store, or dispose of hazardous waste. RCRAInfo allows RCRA program staff to track the notification, permit, compliance, and corrective action activities required under RCRA.

FIS (New York - Facility Information System) is New York's Department

JUNIOR CLEANERS (Continued) **1004570738**

of Environmental Conservation (DEC) information system for tracking environmental facility information found across the State.

NY MANIFEST:

EPA ID:	NYD986869378
Country:	USA

Mailing Info:

Name:	TRIANGLE CLNRS
Contact:	TRIANGLE CLNRS
Address:	1153 SUTER AVENUE
City/State/Zip:	BROOKLYN, NY 11208
Country:	USA
Phone:	718-642-8912

Manifest:

Document ID:	NYC7259141
Manifest Status:	Not reported
Trans1 State ID:	NY94889JE
Trans2 State ID:	NJ044
Generator Ship Date:	04/02/2004
Trans1 Recv Date:	04/02/2004
Trans2 Recv Date:	04/09/2004
TSD Site Recv Date:	04/12/2004
Part A Recv Date:	Not reported
Part B Recv Date:	Not reported
Generator EPA ID:	NYD986869378
Trans1 EPA ID:	TXR000050930
Trans2 EPA ID:	Not reported
TSDF ID:	OHD980587
Waste Code:	F002 - HALO SOLV + STILL BOTTOMS FM REC OF SOLV
Quantity:	00390
Units:	P - Pounds
Number of Containers:	002
Container Type:	DF - Fiberboard or plastic drums (glass)
Handling Method:	B Incineration, heat recovery, burning.
Specific Gravity:	01.00
Year:	2004

Document ID:	NYC6918647
Manifest Status:	Not reported
Trans1 State ID:	NY94885JE
Trans2 State ID:	HQ45981
Generator Ship Date:	12/05/2002
Trans1 Recv Date:	12/05/2002
Trans2 Recv Date:	12/13/2002
TSD Site Recv Date:	12/16/2002
Part A Recv Date:	Not reported
Part B Recv Date:	Not reported
Generator EPA ID:	NYD986869378
Trans1 EPA ID:	SCR000075150
Trans2 EPA ID:	MOD095038998
TSDF ID:	OHD980587364
Waste Code:	F002 - HALO SOLV + STILL BOTTOMS FM REC OF SOLV

JUNIOR CLEANERS (Continued) **1004570738**

Quantity:	00195
Units:	P - Pounds
Number of Containers:	001
Container Type:	DF - Fiberboard or plastic drums (glass)
Handling Method:	B Incineration, heat recovery, burning.
Specific Gravity:	01.00
Year:	2002

Document ID:	NYC6755163
Manifest Status:	Not reported
Trans1 State ID:	NYC94889J
Trans2 State ID:	0172
Generator Ship Date:	05/09/2002
Trans1 Recv Date:	05/09/2002
Trans2 Recv Date:	05/17/2002
TSD Site Recv Date:	05/17/2002
Part A Recv Date:	Not reported
Part B Recv Date:	Not reported
Generator EPA ID:	NYD986869378
Trans1 EPA ID:	SCR000075150
Trans2 EPA ID:	NJD071629976
TSDF ID:	OHD980587364
Waste Code:	F002 - HALO SOLV + STILL BOTTOMS FM REC OF SOLV
Quantity:	00195
Units:	P - Pounds
Number of Containers:	001
Container Type:	DF - Fiberboard or plastic drums (glass)
Handling Method:	B Incineration, heat recovery, burning.
Specific Gravity:	01.00
Year:	2002

Document ID:	NYC6656343
Manifest Status:	Not reported
Trans1 State ID:	GF1411NY
Trans2 State ID:	T854MWNJ
Generator Ship Date:	11/19/2001
Trans1 Recv Date:	11/19/2001
Trans2 Recv Date:	11/26/2001
TSD Site Recv Date:	11/27/2001
Part A Recv Date:	Not reported
Part B Recv Date:	Not reported
Generator EPA ID:	NYD986869378
Trans1 EPA ID:	SCR000075150
Trans2 EPA ID:	NJD071629976
TSDF ID:	OHD980587364
Waste Code:	F002 - HALO SOLV + STILL BOTTOMS FM REC OF SOLV
Quantity:	00195
Units:	P - Pounds
Number of Containers:	001
Container Type:	DF - Fiberboard or plastic drums (glass)
Handling Method:	B Incineration, heat recovery, burning.
Specific Gravity:	01.00
Year:	2001

JUNIOR CLEANERS (Continued) **1004570738**

Document ID:	NYC6527351
Manifest Status:	Not reported
Trans1 State ID:	NYCGF1411
Trans2 State ID:	Not reported
Generator Ship Date:	06/07/2001
Trans1 Recv Date:	06/07/2001
Trans2 Recv Date:	Not reported
TSD Site Recv Date:	06/15/2001
Part A Recv Date:	Not reported
Part B Recv Date:	Not reported
Generator EPA ID:	NYD986869378
Trans1 EPA ID:	SCR000075150
Trans2 EPA ID:	Not reported
TSDF ID:	OHD980587364
Waste Code:	F002 - HALO SOLV + STILL BOTTOMS FM REC OF SOLV
Quantity:	00195
Units:	P - Pounds
Number of Containers:	001
Container Type:	DF - Fiberboard or plastic drums (glass)
Handling Method:	B Incineration, heat recovery, burning.
Specific Gravity:	01.00
Year:	2001

Document ID:	NYC6341354
Manifest Status:	Not reported
Trans1 State ID:	NYCGF1411
Trans2 State ID:	T39K7HNJ
Generator Ship Date:	01/16/2001
Trans1 Recv Date:	01/16/2001
Trans2 Recv Date:	01/19/2001
TSD Site Recv Date:	01/25/2001
Part A Recv Date:	Not reported
Part B Recv Date:	Not reported
Generator EPA ID:	NYD986869378
Trans1 EPA ID:	SCR000075150
Trans2 EPA ID:	NJD071629976
TSDF ID:	OHD980587364
Waste Code:	F002 - HALO SOLV + STILL BOTTOMS FM REC OF SOLV
Quantity:	00195
Units:	P - Pounds
Number of Containers:	001
Container Type:	DF - Fiberboard or plastic drums (glass)
Handling Method:	B Incineration, heat recovery, burning.
Specific Gravity:	01.00
Year:	2001

Document ID:	NYC6476073
Manifest Status:	Not reported
Trans1 State ID:	NYCGF1411
Trans2 State ID:	Not reported
Generator Ship Date:	04/09/2001
Trans1 Recv Date:	04/09/2001
Trans2 Recv Date:	Not reported
TSD Site Recv Date:	04/12/2001
Part A Recv Date:	Not reported

JUNIOR CLEANERS (Continued) **1004570738**

Part B Recv Date: Not reported
Generator EPA ID: NYD986869378
Trans1 EPA ID: SCR000075150
Trans2 EPA ID: Not reported
TSDF ID: OHD980587364
Waste Code: F002 - HALO SOLV + STILL BOTTOMS FM REC OF SOLV
Quantity: 00195
Units: P - Pounds
Number of Containers: 001
Container Type: DF - Fiberboard or plastic drums (glass)
Handling Method: B Incineration, heat recovery, burning.
Specific Gravity: 01.00
Year: 2001

Document ID: NYC6566736
Manifest Status: Not reported
Trans1 State ID: GF1411NY
Trans2 State ID: NJ044
Generator Ship Date: 08/07/2001
Trans1 Recv Date: 08/07/2001
Trans2 Recv Date: 08/10/2001
TSD Site Recv Date: 08/14/2001
Part A Recv Date: Not reported
Part B Recv Date: Not reported
Generator EPA ID: NYD986869378
Trans1 EPA ID: SCR000075150
Trans2 EPA ID: NJD071629976
TSDF ID: OHD980587364
Waste Code: F002 - HALO SOLV + STILL BOTTOMS FM REC OF SOLV
Quantity: 00195
Units: P - Pounds
Number of Containers: 001
Container Type: DF - Fiberboard or plastic drums (glass)
Handling Method: B Incineration, heat recovery, burning.
Specific Gravity: 01.00
Year: 2001

Document ID: NYC6121282
Manifest Status: Not reported
Trans1 State ID: NYCGF1411
Trans2 State ID: NJ044
Generator Ship Date: 04/11/2000
Trans1 Recv Date: 04/11/2000
Trans2 Recv Date: 04/14/2000
TSD Site Recv Date: 04/20/2000
Part A Recv Date: Not reported
Part B Recv Date: Not reported
Generator EPA ID: NYD986869378
Trans1 EPA ID: ILD984908202
Trans2 EPA ID: NJD071629976
TSDF ID: OHD980587364
Waste Code: F002 - HALO SOLV + STILL BOTTOMS FM REC OF SOLV
Quantity: 00195
Units: P - Pounds
Number of Containers: 001

JUNIOR CLEANERS (Continued) **1004570738**

Container Type:	DF - Fiberboard or plastic drums (glass)
Handling Method:	B Incineration, heat recovery, burning.
Specific Gravity:	01.00
Year:	2000

Document ID:	NYC6252862
Manifest Status:	Not reported
Trans1 State ID:	NYCGF1411
Trans2 State ID:	NJT1620W
Generator Ship Date:	11/22/2000
Trans1 Recv Date:	11/22/2000
Trans2 Recv Date:	11/28/2000
TSD Site Recv Date:	12/01/2000
Part A Recv Date:	Not reported
Part B Recv Date:	Not reported
Generator EPA ID:	NYD986869378
Trans1 EPA ID:	SCR000075150
Trans2 EPA ID:	SCR000074591
TSDF ID:	OHD980587364
Waste Code:	F002 - HALO SOLV + STILL BOTTOMS FM REC OF SOLV
Quantity:	00195
Units:	P - Pounds
Number of Containers:	001
Container Type:	DF - Fiberboard or plastic drums (glass)
Handling Method:	B Incineration, heat recovery, burning.
Specific Gravity:	01.00
Year:	2000

Document ID:	NYC6258486
Manifest Status:	Not reported
Trans1 State ID:	NYCGF1411
Trans2 State ID:	Not reported
Generator Ship Date:	09/25/2000
Trans1 Recv Date:	09/25/2000
Trans2 Recv Date:	09/26/2000
TSD Site Recv Date:	09/29/2000
Part A Recv Date:	Not reported
Part B Recv Date:	Not reported
Generator EPA ID:	NYD986869378
Trans1 EPA ID:	SCR000075150
Trans2 EPA ID:	SCR000074591
TSDF ID:	OHD980587364
Waste Code:	F002 - HALO SOLV + STILL BOTTOMS FM REC OF SOLV
Quantity:	00195
Units:	P - Pounds
Number of Containers:	001
Container Type:	DF - Fiberboard or plastic drums (glass)
Handling Method:	B Incineration, heat recovery, burning.
Specific Gravity:	01.00
Year:	2000

Document ID:	NYC5532840
Manifest Status:	Not reported
Trans1 State ID:	NYLP3931

JUNIOR CLEANERS (Continued) **1004570738**

Trans2 State ID:	T39706IL
Generator Ship Date:	03/18/1999
Trans1 Recv Date:	03/18/1999
Trans2 Recv Date:	03/24/1999
TSD Site Recv Date:	03/26/1999
Part A Recv Date:	Not reported
Part B Recv Date:	Not reported
Generator EPA ID:	NYD986869378
Trans1 EPA ID:	ILD984908202
Trans2 EPA ID:	SCD987574647
TSDF ID:	OHD980587364
Waste Code:	F002 - HALO SOLV + STILL BOTTOMS FM REC OF SOLV
Quantity:	00060
Units:	P - Pounds
Number of Containers:	001
Container Type:	DF - Fiberboard or plastic drums (glass)
Handling Method:	B Incineration, heat recovery, burning.
Specific Gravity:	01.00
Year:	1999

Document ID:	NYC5433085
Manifest Status:	Not reported
Trans1 State ID:	NYAM6252
Trans2 State ID:	T748NYNJ
Generator Ship Date:	10/02/1998
Trans1 Recv Date:	10/02/1998
Trans2 Recv Date:	10/06/1998
TSD Site Recv Date:	10/09/1998
Part A Recv Date:	Not reported
Part B Recv Date:	Not reported
Generator EPA ID:	NYD986869378
Trans1 EPA ID:	ILD984908202
Trans2 EPA ID:	SCD987574647
TSDF ID:	OHD980587364
Waste Code:	F002 - HALO SOLV + STILL BOTTOMS FM REC OF SOLV
Quantity:	00060
Units:	P - Pounds
Number of Containers:	001
Container Type:	DF - Fiberboard or plastic drums (glass)
Handling Method:	B Incineration, heat recovery, burning.
Specific Gravity:	01.00
Year:	1998

Document ID:	NYC4962082
Manifest Status:	Not reported
Trans1 State ID:	AM6252NY
Trans2 State ID:	Not reported
Generator Ship Date:	01/26/1998
Trans1 Recv Date:	01/26/1998
Trans2 Recv Date:	Not reported
TSD Site Recv Date:	02/03/1998
Part A Recv Date:	Not reported
Part B Recv Date:	Not reported
Generator EPA ID:	NYD986869378
Trans1 EPA ID:	ILD984908202

JUNIOR CLEANERS (Continued) **1004570738**

Trans2 EPA ID:	Not reported
TSDF ID:	OHD980587364
Waste Code:	F002 - HALO SOLV + STILL BOTTOMS FM REC OF SOLV
Quantity:	00060
Units:	P - Pounds
Number of Containers:	006
Container Type:	DF - Fiberboard or plastic drums (glass)
Handling Method:	B Incineration, heat recovery, burning.
Specific Gravity:	01.00
Year:	1998

Document ID:	NYC4479535
Manifest Status:	Completed copy
Trans1 State ID:	NYGF2859
Trans2 State ID:	HQ32654
Generator Ship Date:	05/14/1997
Trans1 Recv Date:	05/14/1997
Trans2 Recv Date:	05/19/1997
TSD Site Recv Date:	05/20/1997
Part A Recv Date:	05/28/1997
Part B Recv Date:	06/05/1997
Generator EPA ID:	NYD986869378
Trans1 EPA ID:	ILD984908202
Trans2 EPA ID:	MOD095038998
TSDF ID:	OHD980587364
Waste Code:	F002 - HALO SOLV + STILL BOTTOMS FM REC OF SOLV
Quantity:	00060
Units:	P - Pounds
Number of Containers:	001
Container Type:	DF - Fiberboard or plastic drums (glass)
Handling Method:	B Incineration, heat recovery, burning.
Specific Gravity:	100
Year:	1997

Document ID:	NYC1980101
Manifest Status:	Completed copy
Trans1 State ID:	LP3931NY
Trans2 State ID:	Not reported
Generator Ship Date:	10/02/1992
Trans1 Recv Date:	10/02/1992
Trans2 Recv Date:	/ /
TSD Site Recv Date:	10/02/1992
Part A Recv Date:	/ /
Part B Recv Date:	10/20/1992
Generator EPA ID:	NYD986869378
Trans1 EPA ID:	ILD051060408
Trans2 EPA ID:	Not reported
TSDF ID:	NYD980785760
Waste Code:	F002 - HALO SOLV + STILL BOTTOMS FM REC OF SOLV
Quantity:	00060
Units:	P - Pounds
Number of Containers:	001
Container Type:	DM - Metal drums, barrels
Handling Method:	B Incineration, heat recovery, burning.
Specific Gravity:	100

JUNIOR CLEANERS (Continued) **1004570738**

Year: 1992

Document ID: NYC1514248
Manifest Status: Completed copy
Trans1 State ID: AM6252NY
Trans2 State ID: Not reported
Generator Ship Date: 03/02/1992
Trans1 Recv Date: 03/02/1992
Trans2 Recv Date: / /
TSD Site Recv Date: 03/02/1992
Part A Recv Date: 03/09/1992
Part B Recv Date: 03/09/1992
Generator EPA ID: NYD986869378
Trans1 EPA ID: ILD051060408
Trans2 EPA ID: Not reported
TSDF ID: NYD980785760
Waste Code: F002 - HALO SOLV + STILL BOTTOMS FM REC OF SOLV
Quantity: 00040
Units: P - Pounds
Number of Containers: 001
Container Type: DM - Metal drums, barrels
Handling Method: B Incineration, heat recovery, burning.
Specific Gravity: 100
Year: 1992

Document ID: NYC1602606
Manifest Status: Completed copy
Trans1 State ID: AM6252NY
Trans2 State ID: Not reported
Generator Ship Date: 03/30/1992
Trans1 Recv Date: 03/30/1992
Trans2 Recv Date: / /
TSD Site Recv Date: 03/30/1992
Part A Recv Date: 04/07/1992
Part B Recv Date: 04/07/1992
Generator EPA ID: NYD986869378
Trans1 EPA ID: ILD051060408
Trans2 EPA ID: Not reported
TSDF ID: NYD980785760
Waste Code: F002 - HALO SOLV + STILL BOTTOMS FM REC OF SOLV
Quantity: 00040
Units: P - Pounds
Number of Containers: 001
Container Type: DM - Metal drums, barrels
Handling Method: B Incineration, heat recovery, burning.
Specific Gravity: 100
Year: 1992

Document ID: NYC2056972
Manifest Status: Completed copy
Trans1 State ID: LP3931NY
Trans2 State ID: Not reported
Generator Ship Date: 12/22/1992
Trans1 Recv Date: 12/22/1992

JUNIOR CLEANERS (Continued) **1004570738**

Trans2 Recv Date:	/ /
TSD Site Recv Date:	12/22/1992
Part A Recv Date:	01/06/1993
Part B Recv Date:	01/06/1993
Generator EPA ID:	NYD986869378
Trans1 EPA ID:	ILD051060408
Trans2 EPA ID:	Not reported
TSDF ID:	NYD980785760
Waste Code:	F002 - HALO SOLV + STILL BOTTOMS FM REC OF SOLV
Quantity:	00180
Units:	P - Pounds
Number of Containers:	003
Container Type:	DM - Metal drums, barrels
Handling Method:	B Incineration, heat recovery, burning.
Specific Gravity:	100
Year:	1992

Document ID:	NYC1614216
Manifest Status:	Completed after the designated time period for a TSDF to get a copy to the DEC
Trans1 State ID:	AM6252NY
Trans2 State ID:	Not reported
Generator Ship Date:	04/30/1992
Trans1 Recv Date:	04/30/1992
Trans2 Recv Date:	/ /
TSD Site Recv Date:	04/30/1992
Part A Recv Date:	/ /
Part B Recv Date:	06/05/1992
Generator EPA ID:	NYD986869378
Trans1 EPA ID:	ILD051060408
Trans2 EPA ID:	Not reported
TSDF ID:	NYD980785760
Waste Code:	F002 - HALO SOLV + STILL BOTTOMS FM REC OF SOLV
Quantity:	00020
Units:	P - Pounds
Number of Containers:	001
Container Type:	DM - Metal drums, barrels
Handling Method:	B Incineration, heat recovery, burning.
Specific Gravity:	100
Year:	1992

AIRS (AFS):

Airs Minor Details:

EPA plant ID:	110001574332
Plant name:	JUNIOR CLEANERS
Plant address:	1153 SUTTER AVE BROOKLYN, NY 112083727
County:	KINGS
Region code:	02
Dunn & Bradst #:	063850747
Air quality cntrl region:	043
Sic code:	7216
Sic code desc:	DRYCLEANING PLANTS, EXCEPT RUG
North Am. industrial classf:	812320
NAIC code description:	Drycleaning and Laundry Services (except Coin-Operated)

JUNIOR CLEANERS (Continued) **1004570738**

Default compliance status: IN COMPLIANCE WITH PROCEDURAL REQUIREMENTS
Default classification: POTENTIAL UNCONTROLLED EMISSIONS < 100 TONS/YEAR
Govt facility: ALL OTHER FACILITIES NOT OWNED OR OPERATED BY A FEDERAL, STATE, OR LOCAL GOVERNMENT
Current HPV: Not reported

Compliance and Enforcement Major Issues:
Air program: SIP SOURCE
National action type: Not reported
Date achieved: 00000
Penalty amount: Not reported

Air program: SIP SOURCE
National action type: Not reported
Date achieved: 00000
Penalty amount: Not reported

Air program: SIP SOURCE
National action type: Not reported
Date achieved: 00000
Penalty amount: Not reported

Historical Compliance Minor Sources:
State compliance status: IN COMPLIANCE WITH PROCEDURAL REQUIREMENTS
Hist compliance date: 1403
Air prog code hist file: MACT (SECTION 63 NESHAPS)

State compliance status: IN COMPLIANCE WITH PROCEDURAL REQUIREMENTS
Hist compliance date: 1402
Air prog code hist file: MACT (SECTION 63 NESHAPS)

State compliance status: IN COMPLIANCE WITH PROCEDURAL REQUIREMENTS
Hist compliance date: 1401
Air prog code hist file: MACT (SECTION 63 NESHAPS)

State compliance status: IN COMPLIANCE WITH PROCEDURAL REQUIREMENTS
Hist compliance date: 1304
Air prog code hist file: MACT (SECTION 63 NESHAPS)

State compliance status: IN COMPLIANCE WITH PROCEDURAL REQUIREMENTS
Hist compliance date: 1303
Air prog code hist file: MACT (SECTION 63 NESHAPS)

State compliance status: IN COMPLIANCE WITH PROCEDURAL REQUIREMENTS
Hist compliance date: 1302
Air prog code hist file: MACT (SECTION 63 NESHAPS)

State compliance status: IN COMPLIANCE WITH PROCEDURAL REQUIREMENTS
Hist compliance date: 1301
Air prog code hist file: MACT (SECTION 63 NESHAPS)

State compliance status: IN COMPLIANCE WITH PROCEDURAL REQUIREMENTS
Hist compliance date: 1204
Air prog code hist file: MACT (SECTION 63 NESHAPS)

JUNIOR CLEANERS (Continued) **1004570738**

State compliance status: IN COMPLIANCE WITH PROCEDURAL REQUIREMENTS
Hist compliance date: 1203
Air prog code hist file: MACT (SECTION 63 NESHAPS)

State compliance status: IN COMPLIANCE WITH PROCEDURAL REQUIREMENTS
Hist compliance date: 1202
Air prog code hist file: MACT (SECTION 63 NESHAPS)

State compliance status: IN COMPLIANCE WITH PROCEDURAL REQUIREMENTS
Hist compliance date: 1201
Air prog code hist file: MACT (SECTION 63 NESHAPS)

State compliance status: IN COMPLIANCE WITH PROCEDURAL REQUIREMENTS
Hist compliance date: 1104
Air prog code hist file: MACT (SECTION 63 NESHAPS)

State compliance status: IN COMPLIANCE WITH PROCEDURAL REQUIREMENTS
Hist compliance date: 1403
Air prog code hist file: SIP SOURCE

State compliance status: IN COMPLIANCE WITH PROCEDURAL REQUIREMENTS
Hist compliance date: 1402
Air prog code hist file: SIP SOURCE

State compliance status: IN COMPLIANCE WITH PROCEDURAL REQUIREMENTS
Hist compliance date: 1401
Air prog code hist file: SIP SOURCE

State compliance status: IN COMPLIANCE WITH PROCEDURAL REQUIREMENTS
Hist compliance date: 1304
Air prog code hist file: SIP SOURCE

State compliance status: IN COMPLIANCE WITH PROCEDURAL REQUIREMENTS
Hist compliance date: 1303
Air prog code hist file: SIP SOURCE

State compliance status: IN COMPLIANCE WITH PROCEDURAL REQUIREMENTS
Hist compliance date: 1302
Air prog code hist file: SIP SOURCE

State compliance status: IN COMPLIANCE WITH PROCEDURAL REQUIREMENTS
Hist compliance date: 1301
Air prog code hist file: SIP SOURCE

State compliance status: IN COMPLIANCE WITH PROCEDURAL REQUIREMENTS
Hist compliance date: 1204
Air prog code hist file: SIP SOURCE

State compliance status: IN COMPLIANCE WITH PROCEDURAL REQUIREMENTS
Hist compliance date: 1203
Air prog code hist file: SIP SOURCE

State compliance status: IN COMPLIANCE WITH PROCEDURAL REQUIREMENTS
Hist compliance date: 1202
Air prog code hist file: SIP SOURCE

State compliance status: IN COMPLIANCE WITH PROCEDURAL REQUIREMENTS

JUNIOR CLEANERS (Continued) **1004570738**

Hist compliance date: 1201
Air prog code hist file: SIP SOURCE

State compliance status: IN COMPLIANCE WITH PROCEDURAL REQUIREMENTS
Hist compliance date: 1104
Air prog code hist file: SIP SOURCE

Compliance & Violation Data by Minor Sources:
Air program code: MACT (SECTION 63 NESHAPS)
Plant air program pollutant: Not reported
Default pollutant classification: POTENTIAL UNCONTROLLED EMISSIONS < 100 TONS/YEAR
Def. poll. compliance status: IN COMPLIANCE WITH PROCEDURAL REQUIREMENTS
Def. attainment/non attnmnt: ATTAINMENT AREA FOR GIVEN POLLUTANT
Repeat violator date: Not reported
Turnover compliance: Not reported

Air program code: SIP SOURCE
Plant air program pollutant: Not reported
Default pollutant classification: POTENTIAL UNCONTROLLED EMISSIONS < 100 TONS/YEAR
Def. poll. compliance status: IN COMPLIANCE WITH PROCEDURAL REQUIREMENTS
Def. attainment/non attnmnt: ATTAINMENT AREA FOR GIVEN POLLUTANT
Repeat violator date: Not reported
Turnover compliance: Not reported

Air program code: SIP SOURCE
Plant air program pollutant: VOLATILE ORGANIC COMPOUNDS
Default pollutant classification: POTENTIAL UNCONTROLLED EMISSIONS < 100 TONS/YEAR
Def. poll. compliance status: IN COMPLIANCE WITH PROCEDURAL REQUIREMENTS
Def. attainment/non attnmnt: Not reported
Repeat violator date: Not reported
Turnover compliance: Not reported

Air program code: MACT (SECTION 63 NESHAPS)
Plant air program pollutant: Not reported
Default pollutant classification: POTENTIAL UNCONTROLLED EMISSIONS < 100 TONS/YEAR
Def. poll. compliance status: IN COMPLIANCE WITH PROCEDURAL REQUIREMENTS
Def. attainment/non attnmnt: ATTAINMENT AREA FOR GIVEN POLLUTANT
Repeat violator date: Not reported
Turnover compliance: Not reported

Air program code: MACT (SECTION 63 NESHAPS)
Plant air program pollutant: Not reported
Default pollutant classification: POTENTIAL UNCONTROLLED EMISSIONS < 100 TONS/YEAR
Def. poll. compliance status: IN COMPLIANCE WITH PROCEDURAL REQUIREMENTS
Def. attainment/non attnmnt: UNCLASSIFIED
Repeat violator date: Not reported
Turnover compliance: Not reported

528 **EDR US Hist Cleaners** **1014978658**
N/A

1153 SUTTER AVE
BROOKLYN, NY 11208

EDR Historical Cleaners:

Name:	JUNIOR CLEANERS
Year:	2005
Address:	1153 SUTTER AVE
Name:	JUNIOR CLEANERS
Year:	2006
Address:	1153 SUTTER AVE
Name:	JUNIOR CLEANERS
Year:	2007
Address:	1153 SUTTER AVE
Name:	JUNIOR CLEANERS
Year:	2008
Address:	1153 SUTTER AVE
Name:	JUNIOR CLEANERS
Year:	2010
Address:	1153 SUTTER AVE
Name:	JUNIOR CLEANERS
Year:	2011
Address:	1153 SUTTER AVE
Name:	JUNIOR CLEANERS
Year:	2012
Address:	1153 SUTTER AVE

---

529 **EDR US Hist Auto Stat** **1015294456**
N/A

1938 PROSPECT PL
BROOKLYN, NY 11233

EDR Historical Auto Stations:

Name:	J & M AUTO QUALIFICATION ENTERPRISE
Year:	2005
Address:	1938 PROSPECT PL
Name:	J & M AUTO
Year:	2006
Address:	1938 PROSPECT PL
Name:	J & M AUTO
Year:	2007
Address:	1938 PROSPECT PL
Name:	J & M AUTO QUALIFICATION
Year:	2010
Address:	1938 PROSPECT PL
Name:	J & M AUTO QUALIFICATION ENTERPRISE
Year:	2011
Address:	1938 PROSPECT PL
Name:	J & M AUTO QUALIFICATION ENTERPRISE
Year:	2012

(Continued) **1015294456**

Address: 1938 PROSPECT PL

---

529 **PENTECOSTAL HOUSE OF PRAYER FOR ALL PEOPLE** **NY AST** **A100183054**
1926 PROSPECT PLACE **N/A**
BROOKLYN, NY 11233

AST:

Region:	STATE
DEC Region:	2
Site Status:	Active
Facility Id:	2-606407
Program Type:	PBS
UTM X:	591949.34170999995
UTM Y:	4502893.32914
Expiration Date:	07/17/2016
Site Type:	Religious Building (Church, Synagogue, Mosque, Temple, etc.)

Affiliation Records:

Site Id:	28270
Affiliation Type:	Facility Owner
Company Name:	PENTECOSTAL HOUSE OF PRAYER FOR ALL PEOPLE
Contact Type:	CHURCH ADMINISTRATOR
Contact Name:	MELVIN DOBY
Address1:	1926 PROSPECT PLACE
Address2:	Not reported
City:	BROOKLYN
State:	NY
Zip Code:	11233
Country Code:	001
Phone:	(917) 318-1651
EMail:	Not reported
Fax Number:	Not reported
Modified By:	DMMOLOUG
Date Last Modified:	1/22/2013

Site Id:	28270
Affiliation Type:	Mail Contact
Company Name:	PENTECOSTAL HOUSE OF PRAYER FOR ALL PEOPLE
Contact Type:	Not reported
Contact Name:	MELVIN DOBY
Address1:	1926 PROSPECT PLACE
Address2:	Not reported
City:	BROOKLYN
State:	NY
Zip Code:	11233
Country Code:	001
Phone:	(347) 295-2461
EMail:	PHP1926@AOL.COM
Fax Number:	Not reported
Modified By:	DMMOLOUG
Date Last Modified:	1/22/2013

Site Id:	28270
Affiliation Type:	On-Site Operator
Company Name:	PENTECOSTAL HOUSE OF PRAYER FOR ALL PEOPLE
Contact Type:	Not reported
Contact Name:	MELVIN DOBY
Address1:	Not reported

PENTECOSTAL HOUSE OF PRAYER FOR ALL PEOPLE (Continued) **A100183054**

Address2:	Not reported
City:	Not reported
State:	NN
Zip Code:	Not reported
Country Code:	001
Phone:	(347) 295-2461
EMail:	Not reported
Fax Number:	Not reported
Modified By:	DMMOLOUG
Date Last Modified:	1/22/2013

Site Id:	28270
Affiliation Type:	Emergency Contact
Company Name:	PENTECOSTAL HOUSE OF PRAYER FOR ALL PEOPLE
Contact Type:	Not reported
Contact Name:	MELVIN DOBY
Address1:	Not reported
Address2:	Not reported
City:	Not reported
State:	NN
Zip Code:	Not reported
Country Code:	999
Phone:	(917) 318-1651
EMail:	Not reported
Fax Number:	Not reported
Modified By:	DMMOLOUG
Date Last Modified:	1/22/2013

Tank Info:

Tank Number:	001
Tank Id:	61383
Material Code:	0001
Common Name of Substance:	#2 Fuel Oil (On-Site Consumption)

Equipment Records:

B01 - Tank External Protection - Painted/Asphalt Coating
F00 - Pipe External Protection - None
G03 - Tank Secondary Containment - Vault (w/o access)
A00 - Tank Internal Protection - None
D01 - Pipe Type - Steel/Carbon Steel/Iron
I05 - Overfill - Vent Whistle
J02 - Dispenser - Suction Dispenser
L09 - Piping Leak Detection - Exempt Suction Piping
C01 - Pipe Location - Aboveground
E00 - Piping Secondary Containment - None
H00 - Tank Leak Detection - None
K00 - Spill Prevention - None

Tank Location:	1
Tank Type:	Steel/Carbon Steel/Iron
Tank Status:	In Service
Pipe Model:	Not reported
Install Date:	06/03/1916
Capacity Gallons:	2000
Tightness Test Method:	NN
Date Test:	Not reported

PENTECOSTAL HOUSE OF PRAYER FOR ALL PEOPLE (Continued) **A100183054**

Next Test Date:	Not reported
Date Tank Closed:	Not reported
Register:	True
Modified By:	DMMOLOUG
Last Modified:	01/22/2013
Material Name:	#2 Fuel Oil (On-Site Consumption)

---

530 **LEGION LIGHTING CO** **RCRA NonGen / NLR** **1000259298**
221 GLENMORE AVE. **FINDS** **NYD001212406**
BROOKLYN, NY 11207 **NY MANIFEST**
US AIRS

RCRA NonGen / NLR:

Date form received by agency:	01/01/2007
Facility name:	LEGION LIGHTING CO INC
Facility address:	221 GLENMORE AVE BROOKLYN, NY 112073394
EPA ID:	NYD001212406
Mailing address:	GLENMORE AVE BROOKLYN, NY 11207
Contact:	Not reported
Contact address:	GLENMORE AVE BROOKLYN, NY 11207
Contact country:	US
Contact telephone:	Not reported
Contact email:	Not reported
EPA Region:	02
Land type:	Facility is not located on Indian land. Additional information is not known.
Classification:	Non-Generator
Description:	Handler: Non-Generators do not presently generate hazardous waste

Owner/Operator Summary:

Owner/operator name:	LEGION LIGHTING CO INC
Owner/operator address:	NOT REQUIRED NOT REQUIRED, WY 99999
Owner/operator country:	US
Owner/operator telephone:	(212) 555-1212
Legal status:	Private
Owner/Operator Type:	Owner
Owner/Op start date:	Not reported
Owner/Op end date:	Not reported

Owner/operator name:	LEGION LIGHTING CO INC
Owner/operator address:	NOT REQUIRED NOT REQUIRED, WY 99999
Owner/operator country:	US
Owner/operator telephone:	(212) 555-1212
Legal status:	Private
Owner/Operator Type:	Operator
Owner/Op start date:	Not reported
Owner/Op end date:	Not reported

Handler Activities Summary:

U.S. importer of hazardous waste:	No
Mixed waste (haz. and radioactive):	No
Recycler of hazardous waste:	No
Transporter of hazardous waste:	No

LEGION LIGHTING CO (Continued) **1000259298**

Treater, storer or disposer of HW: No
Underground injection activity: No
On-site burner exemption: No
Furnace exemption: No
Used oil fuel burner: No
Used oil processor: No
User oil refiner: No
Used oil fuel marketer to burner: No
Used oil Specification marketer: No
Used oil transfer facility: No
Used oil transporter: No

Historical Generators:
Date form received by agency: 01/01/2006
Site name: LEGION LIGHTING CO INC
Classification: Not a generator, verified

Date form received by agency: 07/08/1999
Site name: LEGION LIGHTING CO INC
Classification: Not a generator, verified

Date form received by agency: 04/23/1982
Site name: LEGION LIGHTING CO INC
Classification: Large Quantity Generator

Hazardous Waste Summary:
Waste code: F001
Waste name: THE FOLLOWING SPENT HALOGENATED SOLVENTS USED IN DEGREASING: TETRACHLOROETHYLENE, TRICHLOROETHYLENE, METHYLENE CHLORIDE, 1,1,1-TRICHLOROETHANE, CARBON TETRACHLORIDE, AND CHLORINATED FLUOROCARBONS; ALL SPENT SOLVENT MIXTURES/BLENDS USED IN DEGREASING CONTAINING, BEFORE USE, A TOTAL OF TEN PERCENT OR MORE (BY VOLUME) OF ONE OR MORE OF THE ABOVE HALOGENATED SOLVENTS OR THOSE SOLVENTS LISTED IN F002, F004, AND F005, AND STILL BOTTOMS FROM THE RECOVERY OF THESE SPENT SOLVENTS AND SPENT SOLVENT MIXTURES.

Violation Status: No violations found

Evaluation Action Summary:
Evaluation date: 04/23/1987
Evaluation: COMPLIANCE EVALUATION INSPECTION ON-SITE
Area of violation: Not reported
Date achieved compliance: Not reported
Evaluation lead agency: State

FINDS:

Registry ID: 110001602169

Environmental Interest/Information System
AFS (Aerometric Information Retrieval System (AIRS) Facility Subsystem) replaces the former Compliance Data System (CDS), the National Emission Data System (NEDS), and the Storage and Retrieval of Aerometric Data (SAROAD). AIRS is the national repository for information concerning airborne pollution in the United States. AFS is used to track emissions and compliance data from industrial plants.

LEGION LIGHTING CO (Continued) **1000259298**

AFS data are utilized by states to prepare State Implementation Plans to comply with regulatory programs and by EPA as an input for the estimation of total national emissions. AFS is undergoing a major redesign to support facility operating permits required under Title V of the Clean Air Act.

RCRAInfo is a national information system that supports the Resource Conservation and Recovery Act (RCRA) program through the tracking of events and activities related to facilities that generate, transport, and treat, store, or dispose of hazardous waste. RCRAInfo allows RCRA program staff to track the notification, permit, compliance, and corrective action activities required under RCRA.

OSHA ESTABLISHMENT

FIS (New York - Facility Information System) is New York's Department of Environmental Conservation (DEC) information system for tracking environmental facility information found across the State.

NY MANIFEST:

EPA ID:	NYD001212406
Country:	USA

Mailing Info:

Name:	LEGION LIGHTING COMPANY
Contact:	CHARLES TZOUCALIS
Address:	221-3 GLENMORE AVENUE
City/State/Zip:	BROOKLYN, NY 11207
Country:	USA
Phone:	212-498-1770

Manifest:

Document ID:	NJA2020281
Manifest Status:	Completed after the designated time period for a TSDF to get a copy to the DEC
Trans1 State ID:	8809
Trans2 State ID:	Not reported
Generator Ship Date:	11/14/1995
Trans1 Recv Date:	11/14/1995
Trans2 Recv Date:	/ /
TSD Site Recv Date:	11/14/1995
Part A Recv Date:	/ /
Part B Recv Date:	12/15/1995
Generator EPA ID:	NYD001212406
Trans1 EPA ID:	NJD002454544
Trans2 EPA ID:	Not reported
TSDF ID:	NJD002454544
Waste Code:	F001 - UNKNOWN
Quantity:	00150
Units:	G - Gallons (liquids only)* (8.3 pounds)
Number of Containers:	003
Container Type:	DM - Metal drums, barrels
Handling Method:	R Material recovery of more than 75 percent of the total material.
Specific Gravity:	100
Waste Code:	F005 - UNKNOWN
Quantity:	00050

LEGION LIGHTING CO (Continued) **1000259298**

Units: G - Gallons (liquids only)* (8.3 pounds)
Number of Containers: 001
Container Type: DM - Metal drums, barrels
Handling Method: R Material recovery of more than 75 percent of the total material.
Specific Gravity: 100
Year: 1995

Document ID: NYO1726065
Manifest Status: Completed copy
Trans1 State ID: Not reported
Trans2 State ID: Not reported
Generator Ship Date: 06/03/1983
Trans1 Recv Date: 06/03/1983
Trans2 Recv Date: / /
TSD Site Recv Date: 06/03/1983
Part A Recv Date: 06/13/2003
Part B Recv Date: 06/13/2003
Generator EPA ID: NYD001212406
Trans1 EPA ID: NYD077515575
Trans2 EPA ID: Not reported
TSDF ID: NJD048810279
Waste Code: F001 - UNKNOWN
Quantity: 00100
Units: G - Gallons (liquids only)* (8.3 pounds)
Number of Containers: 002
Container Type: DM - Metal drums, barrels
Handling Method: R Material recovery of more than 75 percent of the total material.
Specific Gravity: 100
Year: 1983

Document ID: NJA1895714
Manifest Status: Completed copy
Trans1 State ID: S6993
Trans2 State ID: Not reported
Generator Ship Date: 06/07/1994
Trans1 Recv Date: 06/07/1994
Trans2 Recv Date: / /
TSD Site Recv Date: 06/07/1994
Part A Recv Date: 06/15/1994
Part B Recv Date: 06/17/1994
Generator EPA ID: NYD001212406
Trans1 EPA ID: NJD980772768
Trans2 EPA ID: Not reported
TSDF ID: NJD991291105
Waste Code: F005 - UNKNOWN
Quantity: 00055
Units: G - Gallons (liquids only)* (8.3 pounds)
Number of Containers: 001
Container Type: DM - Metal drums, barrels
Handling Method: B Incineration, heat recovery, burning.
Specific Gravity: 100
Year: 1994

Document ID: NJA1766072

LEGION LIGHTING CO (Continued) **1000259298**

Manifest Status:	Completed copy
Trans1 State ID:	NJDEPE280
Trans2 State ID:	Not reported
Generator Ship Date:	01/25/1994
Trans1 Recv Date:	01/25/1994
Trans2 Recv Date:	/ /
TSD Site Recv Date:	01/25/1994
Part A Recv Date:	02/01/1994
Part B Recv Date:	02/03/1994
Generator EPA ID:	NYD001212406
Trans1 EPA ID:	NJD002454544
Trans2 EPA ID:	Not reported
TSDF ID:	NJD002454544
Waste Code:	F001 - UNKNOWN
Quantity:	00100
Units:	G - Gallons (liquids only)* (8.3 pounds)
Number of Containers:	002
Container Type:	DM - Metal drums, barrels
Handling Method:	R Material recovery of more than 75 percent of the total material.
Specific Gravity:	100
Year:	1994

Document ID:	NJA1857224
Manifest Status:	Completed after the designated time period for a TSDF to get a copy to the DEC
Trans1 State ID:	2809
Trans2 State ID:	Not reported
Generator Ship Date:	06/21/1994
Trans1 Recv Date:	06/21/1994
Trans2 Recv Date:	/ /
TSD Site Recv Date:	06/21/1994
Part A Recv Date:	06/30/1994
Part B Recv Date:	08/01/1994
Generator EPA ID:	NYD001212406
Trans1 EPA ID:	NJD002454544
Trans2 EPA ID:	Not reported
TSDF ID:	NJD002454544
Waste Code:	F001 - UNKNOWN
Quantity:	00100
Units:	G - Gallons (liquids only)* (8.3 pounds)
Number of Containers:	002
Container Type:	DM - Metal drums, barrels
Handling Method:	R Material recovery of more than 75 percent of the total material.
Specific Gravity:	100
Year:	1994

Document ID:	NJA1501527
Manifest Status:	Completed copy
Trans1 State ID:	NJDEPES28
Trans2 State ID:	Not reported
Generator Ship Date:	09/21/1993
Trans1 Recv Date:	09/21/1993
Trans2 Recv Date:	/ /
TSD Site Recv Date:	09/21/1993
Part A Recv Date:	11/03/1993
Part B Recv Date:	10/05/1993

LEGION LIGHTING CO (Continued) **1000259298**

Generator EPA ID: NYD001212406
Trans1 EPA ID: NJD002454544
Trans2 EPA ID: Not reported
TSDF ID: NJD002454544
Waste Code: F001 - UNKNOWN
Quantity: 00100
Units: G - Gallons (liquids only)* (8.3 pounds)
Number of Containers: 002
Container Type: DM - Metal drums, barrels
Handling Method: R Material recovery of more than 75 percent of the total material.
Specific Gravity: 100
Year: 1993

Document ID: NJA1501832
Manifest Status: Completed copy
Trans1 State ID: NJDEPS280
Trans2 State ID: Not reported
Generator Ship Date: 01/19/1993
Trans1 Recv Date: 01/19/1993
Trans2 Recv Date: / /
TSD Site Recv Date: 01/19/1993
Part A Recv Date: 01/28/1993
Part B Recv Date: 02/02/1993
Generator EPA ID: NYD001212406
Trans1 EPA ID: NJD002454544
Trans2 EPA ID: Not reported
TSDF ID: NJD002454544
Waste Code: F001 - UNKNOWN
Quantity: 00100
Units: G - Gallons (liquids only)* (8.3 pounds)
Number of Containers: 002
Container Type: DM - Metal drums, barrels
Handling Method: R Material recovery of more than 75 percent of the total material.
Specific Gravity: 100
Year: 1993

Document ID: NJA1555708
Manifest Status: Completed copy
Trans1 State ID: NJDEPES28
Trans2 State ID: Not reported
Generator Ship Date: 04/06/1993
Trans1 Recv Date: 04/06/1993
Trans2 Recv Date: / /
TSD Site Recv Date: 04/06/1993
Part A Recv Date: 04/13/1993
Part B Recv Date: 04/16/1993
Generator EPA ID: NYD001212406
Trans1 EPA ID: NJD002454544
Trans2 EPA ID: Not reported
TSDF ID: NJD002454544
Waste Code: F001 - UNKNOWN
Quantity: 00150
Units: G - Gallons (liquids only)* (8.3 pounds)
Number of Containers: 003
Container Type: DM - Metal drums, barrels

LEGION LIGHTING CO (Continued) **1000259298**

Handling Method: R Material recovery of more than 75 percent of the total material.
Specific Gravity: 100
Year: 1993

Document ID: NJA1765948
Manifest Status: Completed copy
Trans1 State ID: NJDEPES28
Trans2 State ID: Not reported
Generator Ship Date: 11/23/1993
Trans1 Recv Date: 11/23/1993
Trans2 Recv Date: / /
TSD Site Recv Date: 11/23/1993
Part A Recv Date: 12/07/1993
Part B Recv Date: 12/07/1993
Generator EPA ID: NYD001212406
Trans1 EPA ID: NJD002454544
Trans2 EPA ID: Not reported
TSDF ID: NJD002454544
Waste Code: F001 - UNKNOWN
Quantity: 00100
Units: G - Gallons (liquids only)* (8.3 pounds)
Number of Containers: 002
Container Type: DM - Metal drums, barrels
Handling Method: R Material recovery of more than 75 percent of the total material.
Specific Gravity: 100
Year: 1993

Document ID: NJA1672428
Manifest Status: Completed copy
Trans1 State ID: NJDEPES81
Trans2 State ID: Not reported
Generator Ship Date: 06/08/1993
Trans1 Recv Date: 06/08/1993
Trans2 Recv Date: / /
TSD Site Recv Date: 06/08/1993
Part A Recv Date: 06/21/1993
Part B Recv Date: 06/21/1993
Generator EPA ID: NYD001212406
Trans1 EPA ID: NJD156163438
Trans2 EPA ID: Not reported
TSDF ID: NJD002454544
Waste Code: F001 - UNKNOWN
Quantity: 00100
Units: G - Gallons (liquids only)* (8.3 pounds)
Number of Containers: 002
Container Type: DM - Metal drums, barrels
Handling Method: R Material recovery of more than 75 percent of the total material.
Specific Gravity: 100
Year: 1993

Document ID: NJA1302866
Manifest Status: Completed copy
Trans1 State ID: NJDEPS815
Trans2 State ID: Not reported

LEGION LIGHTING CO (Continued) **1000259298**

Generator Ship Date:	03/09/1992
Trans1 Recv Date:	03/09/1992
Trans2 Recv Date:	/ /
TSD Site Recv Date:	03/09/1992
Part A Recv Date:	03/17/1992
Part B Recv Date:	03/19/1992
Generator EPA ID:	NYD001212406
Trans1 EPA ID:	NJD156163438
Trans2 EPA ID:	Not reported
TSDF ID:	NJD002454544
Waste Code:	F001 - UNKNOWN
Quantity:	00110
Units:	G - Gallons (liquids only)* (8.3 pounds)
Number of Containers:	002
Container Type:	DM - Metal drums, barrels
Handling Method:	R Material recovery of more than 75 percent of the total material.
Specific Gravity:	100
Year:	1992

Document ID:	NJA1475196
Manifest Status:	Completed copy
Trans1 State ID:	NJDEPS815
Trans2 State ID:	Not reported
Generator Ship Date:	06/11/1992
Trans1 Recv Date:	06/11/1992
Trans2 Recv Date:	/ /
TSD Site Recv Date:	06/11/1992
Part A Recv Date:	/ /
Part B Recv Date:	06/25/1992
Generator EPA ID:	NYD001212406
Trans1 EPA ID:	NJD156163438
Trans2 EPA ID:	Not reported
TSDF ID:	NJD002454544
Waste Code:	F001 - UNKNOWN
Quantity:	00100
Units:	G - Gallons (liquids only)* (8.3 pounds)
Number of Containers:	002
Container Type:	DM - Metal drums, barrels
Handling Method:	R Material recovery of more than 75 percent of the total material.
Specific Gravity:	100
Year:	1992

Document ID:	NJA1400979
Manifest Status:	Completed copy
Trans1 State ID:	NJDEPS727
Trans2 State ID:	JA099
Generator Ship Date:	07/23/1992
Trans1 Recv Date:	07/23/1992
Trans2 Recv Date:	/ /
TSD Site Recv Date:	07/23/1992
Part A Recv Date:	/ /
Part B Recv Date:	08/05/1992
Generator EPA ID:	NYD001212406
Trans1 EPA ID:	NJD986609949
Trans2 EPA ID:	Not reported

LEGION LIGHTING CO (Continued) **1000259298**

TSDF ID: NJD991291105
Waste Code: F005 - UNKNOWN
Quantity: 00055
Units: G - Gallons (liquids only)* (8.3 pounds)
Number of Containers: 001
Container Type: DM - Metal drums, barrels
Handling Method: B Incineration, heat recovery, burning.
Specific Gravity: 100
Year: 1992

Document ID: NJA0970698
Manifest Status: Completed copy
Trans1 State ID: NJDEPS815
Trans2 State ID: Not reported
Generator Ship Date: 04/17/1991
Trans1 Recv Date: 04/17/1991
Trans2 Recv Date: / /
TSD Site Recv Date: 04/17/1991
Part A Recv Date: 04/26/1991
Part B Recv Date: 04/29/1991
Generator EPA ID: NYD001212406
Trans1 EPA ID: NJD156163438
Trans2 EPA ID: Not reported
TSDF ID: NJD002454544
Waste Code: F001 - UNKNOWN
Quantity: 00100
Units: G - Gallons (liquids only)* (8.3 pounds)
Number of Containers: 002
Container Type: DM - Metal drums, barrels
Handling Method: R Material recovery of more than 75 percent of the total material.
Specific Gravity: 100
Year: 1991

Document ID: NJA1168931
Manifest Status: Completed copy
Trans1 State ID: NJDEPS815
Trans2 State ID: Not reported
Generator Ship Date: 08/07/1991
Trans1 Recv Date: 08/07/1991
Trans2 Recv Date: / /
TSD Site Recv Date: 08/07/1991
Part A Recv Date: 08/15/1991
Part B Recv Date: 08/19/1991
Generator EPA ID: NYD001212406
Trans1 EPA ID: NJD156163438
Trans2 EPA ID: Not reported
TSDF ID: NJD002454544
Waste Code: F001 - UNKNOWN
Quantity: 00100
Units: G - Gallons (liquids only)* (8.3 pounds)
Number of Containers: 002
Container Type: DM - Metal drums, barrels
Handling Method: R Material recovery of more than 75 percent of the total material.
Specific Gravity: 100
Year: 1991

LEGION LIGHTING CO (Continued) **1000259298**

Document ID:	NJA1157514
Manifest Status:	Completed copy
Trans1 State ID:	NJSWAS300
Trans2 State ID:	Not reported
Generator Ship Date:	07/26/1991
Trans1 Recv Date:	07/26/1991
Trans2 Recv Date:	/ /
TSD Site Recv Date:	07/26/1991
Part A Recv Date:	08/02/1991
Part B Recv Date:	08/12/1991
Generator EPA ID:	NYD001212406
Trans1 EPA ID:	NJD991291105
Trans2 EPA ID:	Not reported
TSDF ID:	NJD991291105
Waste Code:	F005 - UNKNOWN
Quantity:	00055
Units:	G - Gallons (liquids only)* (8.3 pounds)
Number of Containers:	001
Container Type:	DM - Metal drums, barrels
Handling Method:	B Incineration, heat recovery, burning.
Specific Gravity:	100
Year:	1991

Document ID:	NJA1013486
Manifest Status:	Completed after the designated time period for a TSDF to get a copy to the DEC
Trans1 State ID:	NJSWAS300
Trans2 State ID:	Not reported
Generator Ship Date:	05/04/1990
Trans1 Recv Date:	05/04/1990
Trans2 Recv Date:	/ /
TSD Site Recv Date:	05/04/1990
Part A Recv Date:	06/22/1990
Part B Recv Date:	06/26/1990
Generator EPA ID:	NYD001212406
Trans1 EPA ID:	NJD991291105
Trans2 EPA ID:	Not reported
TSDF ID:	NJD991291105
Waste Code:	F005 - UNKNOWN
Quantity:	00055
Units:	G - Gallons (liquids only)* (8.3 pounds)
Number of Containers:	001
Container Type:	DM - Metal drums, barrels
Handling Method:	T Chemical, physical, or biological treatment.
Specific Gravity:	100
Year:	1990

Document ID:	NJA0640550
Manifest Status:	Completed copy
Trans1 State ID:	NJDEPS063
Trans2 State ID:	NJDEPS063
Generator Ship Date:	08/08/1989
Trans1 Recv Date:	08/08/1989
Trans2 Recv Date:	/ /
TSD Site Recv Date:	08/09/1989
Part A Recv Date:	08/15/1989

LEGION LIGHTING CO (Continued) **1000259298**

Part B Recv Date:	08/17/1989
Generator EPA ID:	NYD001212406
Trans1 EPA ID:	NJD982528168
Trans2 EPA ID:	Not reported
TSDF ID:	NJD002454544
Waste Code:	F001 - UNKNOWN
Quantity:	00100
Units:	G - Gallons (liquids only)* (8.3 pounds)
Number of Containers:	002
Container Type:	DM - Metal drums, barrels
Handling Method:	R Material recovery of more than 75 percent of the total material.
Specific Gravity:	100
Year:	1989

Document ID:	NJA9635916
Manifest Status:	Completed copy
Trans1 State ID:	NJSWAS300
Trans2 State ID:	Not reported
Generator Ship Date:	05/26/1989
Trans1 Recv Date:	05/26/1989
Trans2 Recv Date:	/ /
TSD Site Recv Date:	05/26/1989
Part A Recv Date:	06/14/1989
Part B Recv Date:	06/08/1989
Generator EPA ID:	NYD001212406
Trans1 EPA ID:	NJD991291105
Trans2 EPA ID:	Not reported
TSDF ID:	NJD991291105
Waste Code:	F005 - UNKNOWN
Quantity:	00055
Units:	G - Gallons (liquids only)* (8.3 pounds)
Number of Containers:	001
Container Type:	DM - Metal drums, barrels
Handling Method:	T Chemical, physical, or biological treatment.
Specific Gravity:	100
Year:	1989

Document ID:	NJA0841512
Manifest Status:	Completed copy
Trans1 State ID:	NJDEPS-81
Trans2 State ID:	Not reported
Generator Ship Date:	02/06/1990
Trans1 Recv Date:	02/06/1990
Trans2 Recv Date:	/ /
TSD Site Recv Date:	02/06/1990
Part A Recv Date:	02/20/1990
Part B Recv Date:	02/22/1990
Generator EPA ID:	NYD001212406
Trans1 EPA ID:	NJD156163438
Trans2 EPA ID:	Not reported
TSDF ID:	NJD002454544
Waste Code:	F001 - UNKNOWN
Quantity:	00100
Units:	G - Gallons (liquids only)* (8.3 pounds)
Number of Containers:	002

LEGION LIGHTING CO (Continued) **1000259298**

Container Type: DM - Metal drums, barrels
Handling Method: R Material recovery of more than 75 percent of the total material.
Specific Gravity: 100
Year: 1990

AIRS (AFS):

Airs Minor Details:
EPA plant ID: 110001602169
Plant name: LEGION LIGHTING CO-221 GLENMORE AVE
Plant address: 221 GLENMORE AVE
BROOKLYN, NY 11207
County: KINGS
Region code: 02
Dunn & Bradst #: Not reported
Air quality cntrl region: 043
Sic code: 3646
Sic code desc: COMMERCIAL LIGHTING FIXTURES
North Am. industrial classf: 335122
NAIC code description: Commercial, Industrial, and Institutional Electric Lighting Fixture Manufacturing
Default compliance status: IN COMPLIANCE WITH PROCEDURAL REQUIREMENTS
Default classification: POTENTIAL UNCONTROLLED EMISSIONS < 100 TONS/YEAR
Govt facility: ALL OTHER FACILITIES NOT OWNED OR OPERATED BY A FEDERAL, STATE, OR LOCAL GOVERNMENT
Current HPV: Not reported

Compliance and Enforcement Major Issues:
Air program: SIP SOURCE
National action type: Not reported
Date achieved: 00000
Penalty amount: Not reported

Historical Compliance Minor Sources:
State compliance status: IN COMPLIANCE WITH PROCEDURAL REQUIREMENTS
Hist compliance date: 1402
Air prog code hist file: MACT (SECTION 63 NESHAPS)

State compliance status: IN COMPLIANCE WITH PROCEDURAL REQUIREMENTS
Hist compliance date: 1401
Air prog code hist file: MACT (SECTION 63 NESHAPS)

State compliance status: IN COMPLIANCE WITH PROCEDURAL REQUIREMENTS
Hist compliance date: 1303
Air prog code hist file: MACT (SECTION 63 NESHAPS)

State compliance status: IN COMPLIANCE WITH PROCEDURAL REQUIREMENTS
Hist compliance date: 1301
Air prog code hist file: MACT (SECTION 63 NESHAPS)

State compliance status: IN COMPLIANCE WITH PROCEDURAL REQUIREMENTS
Hist compliance date: 1204
Air prog code hist file: MACT (SECTION 63 NESHAPS)

LEGION LIGHTING CO (Continued) **1000259298**

State compliance status: IN COMPLIANCE WITH PROCEDURAL REQUIREMENTS
Hist compliance date: 1202
Air prog code hist file: MACT (SECTION 63 NESHAPS)

State compliance status: IN COMPLIANCE WITH PROCEDURAL REQUIREMENTS
Hist compliance date: 1104
Air prog code hist file: MACT (SECTION 63 NESHAPS)

State compliance status: IN COMPLIANCE WITH PROCEDURAL REQUIREMENTS
Hist compliance date: 1403
Air prog code hist file: SIP SOURCE

State compliance status: IN COMPLIANCE WITH PROCEDURAL REQUIREMENTS
Hist compliance date: 1401
Air prog code hist file: SIP SOURCE

State compliance status: IN COMPLIANCE WITH PROCEDURAL REQUIREMENTS
Hist compliance date: 1303
Air prog code hist file: SIP SOURCE

State compliance status: IN COMPLIANCE WITH PROCEDURAL REQUIREMENTS
Hist compliance date: 1302
Air prog code hist file: SIP SOURCE

State compliance status: IN COMPLIANCE WITH PROCEDURAL REQUIREMENTS
Hist compliance date: 1204
Air prog code hist file: SIP SOURCE

State compliance status: IN COMPLIANCE WITH PROCEDURAL REQUIREMENTS
Hist compliance date: 1202
Air prog code hist file: SIP SOURCE

State compliance status: IN COMPLIANCE WITH PROCEDURAL REQUIREMENTS
Hist compliance date: 1104
Air prog code hist file: SIP SOURCE

State compliance status: IN COMPLIANCE WITH PROCEDURAL REQUIREMENTS
Hist compliance date: 1403
Air prog code hist file: MACT (SECTION 63 NESHAPS)

State compliance status: IN COMPLIANCE WITH PROCEDURAL REQUIREMENTS
Hist compliance date: 1304
Air prog code hist file: MACT (SECTION 63 NESHAPS)

State compliance status: IN COMPLIANCE WITH PROCEDURAL REQUIREMENTS
Hist compliance date: 1302
Air prog code hist file: MACT (SECTION 63 NESHAPS)

State compliance status: IN COMPLIANCE WITH PROCEDURAL REQUIREMENTS
Hist compliance date: 1203
Air prog code hist file: MACT (SECTION 63 NESHAPS)

State compliance status: IN COMPLIANCE WITH PROCEDURAL REQUIREMENTS
Hist compliance date: 1201
Air prog code hist file: MACT (SECTION 63 NESHAPS)

State compliance status: IN COMPLIANCE WITH PROCEDURAL REQUIREMENTS

LEGION LIGHTING CO (Continued) **1000259298**

Hist compliance date: 1402
Air prog code hist file: SIP SOURCE

State compliance status: IN COMPLIANCE WITH PROCEDURAL REQUIREMENTS
Hist compliance date: 1304
Air prog code hist file: SIP SOURCE

State compliance status: IN COMPLIANCE WITH PROCEDURAL REQUIREMENTS
Hist compliance date: 1301
Air prog code hist file: SIP SOURCE

State compliance status: IN COMPLIANCE WITH PROCEDURAL REQUIREMENTS
Hist compliance date: 1203
Air prog code hist file: SIP SOURCE

State compliance status: IN COMPLIANCE WITH PROCEDURAL REQUIREMENTS
Hist compliance date: 1201
Air prog code hist file: SIP SOURCE

Compliance & Violation Data by Minor Sources:
Air program code: SIP SOURCE
Plant air program pollutant: VOLATILE ORGANIC COMPOUNDS
Default pollutant classification: POTENTIAL UNCONTROLLED EMISSIONS < 100 TONS/YEAR
Def. poll. compliance status: IN COMPLIANCE WITH PROCEDURAL REQUIREMENTS
Def. attainment/non attnmnt: Not reported
Repeat violator date: Not reported
Turnover compliance: Not reported

Air program code: MACT (SECTION 63 NESHAPS)
Plant air program pollutant: Not reported
Default pollutant classification: Not reported
Def. poll. compliance status: IN COMPLIANCE WITH PROCEDURAL REQUIREMENTS
Def. attainment/non attnmnt: Not reported
Repeat violator date: Not reported
Turnover compliance: Not reported

---

531 **NYNEX** **NY MANIFEST** **1009234325**
PENNSYLVANIA AVE & PITKIN AVE **N/A**
BROOKLYN, NY

NY MANIFEST:
EPA ID: NYP000928556
Country: USA

Mailing Info:
Name: NYNEX
Contact: S BISWAS
Address: 221 EAST 37TH STREET
City/State/Zip: NEW YORK, NY 10016
Country: USA
Phone: 213-338-7126

Manifest:

Document ID: MIA4089691
Manifest Status: Completed after the designated time period for a TSDF to get a copy to the DEC
Trans1 State ID: Not reported

NYNEX (Continued) **1009234325**

Trans2 State ID:	Not reported
Generator Ship Date:	08/26/1996
Trans1 Recv Date:	08/26/1996
Trans2 Recv Date:	09/20/1996
TSD Site Recv Date:	10/03/1996
Part A Recv Date:	/ /
Part B Recv Date:	10/24/1996
Generator EPA ID:	NYP000928556
Trans1 EPA ID:	NYD010951986
Trans2 EPA ID:	NYD046765574
TSDF ID:	MID096963194
Waste Code:	D008 - LEAD 5.0 MG/L TCLP
Quantity:	02800
Units:	P - Pounds
Number of Containers:	007
Container Type:	DM - Metal drums, barrels
Handling Method:	T Chemical, physical, or biological treatment.
Specific Gravity:	100
Year:	1996

---

531 **VAULT #5393** **NY Spills** **S106969188**
PENNSYLVANIA AVE/PITKIN AV **N/A**
BROOKLYN, NY

SPILLS:

Facility ID:	0503695
Facility Type:	ER
DER Facility ID:	294737
Site ID:	348356
DEC Region:	2
Spill Date:	6/27/2005
Spill Number/Closed Date:	0503695 / 9/1/2005
Spill Cause:	Equipment Failure
Spill Class:	Known release with minimal potential for fire or hazard. DEC Response. Willing Responsible Party. Corrective action taken.
SWIS:	2401
Investigator:	SKARAKHA
Referred To:	Not reported
Reported to Dept:	6/28/2005
CID:	444
Water Affected:	Not reported
Spill Source:	Institutional, Educational, Gov., Other
Spill Notifier:	Responsible Party
Cleanup Ceased:	Not reported
Cleanup Meets Std:	False
Last Inspection:	Not reported
Recommended Penalty:	False
UST Trust:	False
Remediation Phase:	0
Date Entered In Computer:	6/28/2005
Spill Record Last Update:	9/1/2005
Spiller Name:	ERT DESK MIKE DAUGHTERY
Spiller Company:	VAULT #5393
Spiller Address:	PENSYLVANIA AVE/PITKIN AV
Spiller City,St,Zip:	BROOKLYN, NY
Spiller Company:	001
Contact Name:	ERT DESK MIKE DAUGHTERY
Contact Phone:	(212) 580-8383

VAULT #5393 (Continued) **S106969188**

DEC Memo: e2mis no 159449M. ADAMO REPORTS FINDING APPROX 1 GAL OF DIEL FLUID BURNT ONTO THE WALL OF VS5393 (FDR - 9B11). OIL CAME FROM AN TRANSFORMER EXPLOSION IN THIS STRUCTRE. UNIT IS CUT ADRIFT. SPILL IS CONTAINED. NO SEWERS OR WATERWAYS AFFECTED. NO WATER IN THE STRUCTURE. NO SEWER CONNECTIONS. CANNOT VERIFY THE EXISTENCE OF ANY SUMPS OR DRAINS. HISTORICAL PCB COUNT OF TRANSFORMER IS 10PPM DTD 10/18/02. TAG # 14914 PLACED IN STRUCTURE. PCB SAMPLE TAKEN FROM UNIT. CLEANUP PENDING LAB RESULT. Lab Sequence Number: 05-06190-001 - TOTAL PCB 27 ppmUpdate - 6/27/05 - 2225hrsAs per T. Fernandez - E. Garcia BQE reports unit was cut adrift prior to being tagged by FOD. Clean up will not be completed unit made safe and unit removed from structure.6/28/2005 12:30 HRS. -- L. MAO #87893, SUPERVISOR WITH EQUIPMENT GROUP, REPORTS PLATE ON TRANSFORMER INDICATES OIL CAPACITY OF 320 GAL. TANKER DRAINED 159 GAL OF OIL FROM TRANSFORMER, LEAVING 161 GAL OF TRANSFORMER OIL UNACCOUNTED FOR. ** ORIGINAL REPORT ONLY 1 GAL., SO I UPDATED MATERIAL HISTORY & WILL NOTIFY C.I.G. 28-JUN-2005 13:15 HRS. ENVIR. OPER. O.S. T.COLUMBIA EMP# 03807 REPORTS: SPOKE WITH BQE DEPT. O.S. L.MAO AND HE STATES DUE TO THE KNUCKLE BOOM USED TO REMOVE TRANSFORMERS BEING BROKEN DOWN THIS UNIT WILL NOT BE REMOVED TODAY. MR COLUMBIA ADDED: ASTORIA TANKER REMOVED ALL LIQUID FROM UNIT THERE IS NO LIQUID IN STRUCTURE. CLEANUP WILL CONTINUE WHEN UNIT IS REMOVED. C.HOGAN UPDATE - 6/30/05 - 1250HRS. M. ADAMO #28458 REPORTS TRANSFORMER HAS BEEN REMOVED FROM STRUCTURE AND ENV. OPS ON LOCATION PERFORMING CLEAN UP. CN#19661UPDATE: 6/30/05 - 1345. J. BREAKENRIDGE - ENV. OPS., REPORTS CLEANUP COMPLETED BY DOUBLE WASHING STRUCTURE WITH BIO GEN 760. SUMP SEALED. TAG # 14914 REMOVED. TJ - 50495.Closed. 9-1-05. GB.

Remarks: burnt onto the wall: transfomer problem: no to 5 questions: coming off 24 hour clock due to time restraints: coned # 159449

Material:

Site ID:	348356
Operable Unit ID:	1106012
Operable Unit:	01
Material ID:	1968505
Material Code:	0541A
Material Name:	DIELECTRIC FLUID
Case No.:	Not reported
Material FA:	Petroleum
Quantity:	1
Units:	Gallons
Recovered:	No
Resource Affected:	Not reported
Oxygenate:	False

Tank Test:

531 **CONED MANHOLE # 70628** **NY Spills** **S106698340**
PENNSYLVANIA AVE/ PITKIN **N/A**
BROOKLYN, NY

SPILLS:

Facility ID:	0405354
Facility Type:	ER
DER Facility ID:	176778
Site ID:	213373
DEC Region:	2
Spill Date:	8/16/2004
Spill Number/Closed Date:	0405354 / 10/28/2004
Spill Cause:	Unknown
Spill Class:	Possible release with minimal potential for fire or hazard or Known release with no damage. DEC Response. Willing Responsible Party. Corrective action taken.
SWIS:	2401
Investigator:	GDBREEN
Referred To:	Not reported
Reported to Dept:	8/16/2004
CID:	444
Water Affected:	Not reported
Spill Source:	Unknown
Spill Notifier:	Responsible Party
Cleanup Ceased:	Not reported
Cleanup Meets Std:	False
Last Inspection:	Not reported
Recommended Penalty:	False
UST Trust:	False
Remediation Phase:	0
Date Entered In Computer:	8/16/2004
Spill Record Last Update:	10/28/2004
Spiller Name:	Not reported
Spiller Company:	UNKNOWN
Spiller Address:	Not reported
Spiller City,St,Zip:	NY
Spiller Company:	999
Contact Name:	ERT DESK
Contact Phone:	(212) 580-8383
DEC Memo:	e2mis no 154901TOMASICHIO # 39001 ENVIROMENTAL OPS REPORTS FOUND 5 GALLONS UNKNOWN OIL ON DIRT IN M-70628. NO SEWERS OR WATERWAYS APPEAR AFFECTED. IT APPEARS TO BE CONTAINED TO STRUCTURE. TOOK DIRT SAMPLE. CLEANUP PENDING RESULTS.UPDATE: 1-AUG 2004 1529HRS G WILLIAMS O/S REPORTS THERE IS ONLY PINT OF OIL IN THE DIRT.8/17/2004 07:59 HRS. -- LAB SEQ # 04-06529-001, PCB RESULTS <1.0 PPM.8/17/04-2110HRS D.LICHTENSTEIN ENVIR OPPS REPORTS CLEANUP COMPLETED DOULBED WASHED STRUCTURE USIN BIO-GEN 760.FOUND SUMP SEALED REMOVED ENVIR TAG#27691
Remarks:	NO TO 5 QUESTIONS: OIL WENT ONTO DIRT inside Manhole. eMIS # 154901.

Material:

Site ID:	213373
Operable Unit ID:	888111
Operable Unit:	01
Material ID:	489495
Material Code:	0066A
Material Name:	UNKNOWN PETROLEUM
Case No.:	Not reported
Material FA:	Petroleum
Quantity:	5
Units:	Gallons

CONED MANHOLE # 70628 (Continued) **S106698340**

Recovered: No
Resource Affected: Not reported
Oxygenate: False

Tank Test:

---

531 **MANHOLE #5230** **NY Spills** **S107657206**
PENNSYLVANIA AVE & PITKIN AVE **N/A**
BROOKLYN, NY

SPILLS:
Facility ID: 0513677
Facility Type: ER
DER Facility ID: 310302
Site ID: 360179
DEC Region: 2
Spill Date: 2/24/2006
Spill Number/Closed Date: 0513677 / 5/11/2006
Spill Cause: Unknown
Spill Class: Known release with minimal potential for fire or hazard. DEC Response. Willing Responsible Party. Corrective action taken.
SWIS: 2401
Investigator: GDBREEN
Referred To: Not reported
Reported to Dept: 2/27/2006
CID: 444
Water Affected: Not reported
Spill Source: Institutional, Educational, Gov., Other
Spill Notifier: Responsible Party
Cleanup Ceased: Not reported
Cleanup Meets Std: False
Last Inspection: Not reported
Recommended Penalty: False
UST Trust: False
Remediation Phase: 0
Date Entered In Computer: 2/27/2006
Spill Record Last Update: 5/11/2006
Spiller Name: ERT DESK
Spiller Company: CON EDISON MANHOLE #5230
Spiller Address: PENSYLVANIA AVE/PITKIN AV
Spiller City,St,Zip: BROOKLYN, NY
Spiller Company: 999
Contact Name: ERT DESK'
Contact Phone: (212) 580-8383
DEC Memo: 163077. 24-FEB-2006 1737. FOD FIELD OPERATOR PATRICK MULLINAX, WHILE ON LOCATION TO I.D. CABLE IN MH5230 LOCATED ON THE N/W/C OF PENNSYLVANIA AVE & PITKIN AVE, ON ACCT 44552, REPORTS FINDING APPX 1 PT OF UNKNOW OIL, FROM AN UNKNOWN SOURCE , ON APPX 400 GALS OF WATER IN THE STRUCTURE. NO FIRE OR SMOKE INVOLVED, NO INJURIES RELATED TO THE SPILL, NO SEWERS, WATERWAYS OR PRIVATE PROPERTY AFFECTED. SPILL IS CONTAINED TO THE STRUCTURE. WATER IS STANDING STILL THERE IS NO MOVEMENT, AND HE CANNOT DETERMINE THE PRESENCE OF ANY SUMPS OR SEWER CONNECTIONS AT THIS TIME. A LIQUID SAMPLE WAS TAKEN, MARKED PRIORITY "e" WHICH WILL BE TRANSPORTED BY THE CREW TO ASTORIA LAB FOR ANALYSIS, ON CC NO. 16678 . ENVIRONMENTAL STOP TAG NO. 48862 HAS BEEN PLACED IN THE STRUCTURE AND THE AREA MADE SAFE. THERE IS ACCESS

MANHOLE #5230 (Continued) **S107657206**

ANYTIME. BORCHERDINGCSaturday, February 25, 2006 12:56 AM. Lab Sequence Number: 06-02072-001 < 1.0 ppm 2/26/2006 02:45 HRS. -- J. MIDDLETON OF BROOKLYN ENV OPS REPORTS DOUBLE WASHED STRUCTURE WITH BIOGEN 760, ALL LIQUIDS REMOVED BY "UNDER 50" TANKER, NO SUMP IN STRUCTURE, AND ENV STOP TAG LEFT IN PLACE DUE TO OPEN TUBING ATTACHED TO JOINT (NO #9 OR U/G CREWS WERE AVAILABLE ON MIDNIGHT SHIFT TO MAKE REPAIRS). W.W. #17344 UPDATE: 27-FEB-2006 11:55 #9 REPORTS NO VISIBLE SIGNS OF OIL. STRUCTURE NEEDS REFLUSH.CR-84446UPDATE: 27-FEB-2006 13:35 RUTIGLIANO REPORTS THAT UNABLE TO HAVE TO ENTER STRUCTURE DUE TO TRAFFIC CONDITION. INCIDENT WILL BE RECLASSIFIED TO SPILL TYPE UNKNOWN OIL. CIG TO BE NOTIFIED. CR-8444602-MAR-2006 0228HRS. Env Ops Supv C. Fernandez reports that Env crew - Rosenking & Rosado - checked the structure and found no visible oil, new splicing and no tag. The structure was previously cleaned and the Underground crew must have removed the tag after repairing the D-Fault. CLEANUP REPORTED BY C. FERNANDEZ TO BE 100% COMPLETE. BORCHERDINGC5/11/06This spill is being closed on the basis of the report in eDocs. (SKA)

Remarks: 1/2 PINT AND NO TO 5 QUESTIONS COMING OFF CLOCK DUE TO HIGH TRAFFIC AREA: CONED # 163077

Material:

Site ID:	360179
Operable Unit ID:	1117363
Operable Unit:	01
Material ID:	2107868
Material Code:	0066A
Material Name:	UNKNOWN PETROLEUM
Case No.:	Not reported
Material FA:	Petroleum
Quantity:	0
Units:	Gallons
Recovered:	No
Resource Affected:	Not reported
Oxygenate:	False

Tank Test:

---

531 **FORMER CUMBERLAND FARMS GAS STATION** **NY Spills** **S113493152**
225 PENNSYLVANIA AVE **N/A**
BROOKLYN, NY

SPILLS:

Facility ID:	1300539
Facility Type:	ER
DER Facility ID:	341256
Site ID:	480867
DEC Region:	2
Spill Date:	4/16/2013
Spill Number/Closed Date:	1300539 / 10/16/2013
Spill Cause:	Equipment Failure
Spill Class:	Not reported
SWIS:	2401
Investigator:	vszhune
Referred To:	Not reported
Reported to Dept:	4/16/2013
CID:	Not reported
Water Affected:	Not reported

FORMER CUMBERLAND FARMS GAS STATION (Continued) **S113493152**

Spill Source:	Gasoline Station or other PBS Facility
Spill Notifier:	Other
Cleanup Ceased:	Not reported
Cleanup Meets Std:	False
Last Inspection:	Not reported
Recommended Penalty:	False
UST Trust:	False
Remediation Phase:	0
Date Entered In Computer:	4/16/2013
Spill Record Last Update:	10/17/2013
Spiller Name:	CHRISTOPHER JOHNSON
Spiller Company:	CUMBERLAND FARMS
Spiller Address:	225 PENNSYLVANIA AVE
Spiller City,St,Zip:	BROOKLYN, NY
Spiller Company:	999
Contact Name:	CHRISTOPHER JOHNSON
Contact Phone:	(508) 270-4495
DEC Memo:	Old Gas station site has a long history of spills, but all are closed out as of 2013. Tanks are being pulled and contaminated soil was found.DEC will work with consultant to follow up on tank removal and soil cleanup.6/7/13- William Simmons (Senior Project Manager /Geolist) from ECS sent the UST Closure Summary Report dated June 4, 2013.On April 15, through May 20, 2013 Avebtura removed the entire UST system from the southeastern portion of the site that consisted of five (5) 4000-gallon double-wall fiberglass gasoline USTs, and all associated piping, vent lines, product dispensers, dispensers islands, a concrete tank pad mat, canopy footing, and a car wash structure.ECS collected seven(7) post-excavation sidewalls samples from the excavation around the perimeter of the UST grave at 10-12 fbg and fifteen (10) post excavation base samples from 14-15 fbg. The soil analiytical results of the seventeen samples indicated no VOCs above the acceptable limit.Seven (7) post-excavation soil samples were collected from the final depths of the dispenser/canopy excavations. The soil analtytical results of the seven samples indicated no VOCs above the acceptable limit.ECS collected soil samples every 10 linear feet along the entire piping tranches. Based on no evidence of any release associated with the former product piping or vent lines, no samples were selected for laboratoy analysis.Two concrete holding pits 7 feet wide, 10’ in lenght and 7’ deep, constructed end to end and use to contain water from the former carwash system were removed. Six (6) post-excavation soil samples were collected from 8-9 fbg from directly beneath the former holding pits. The soil analytical result of the six samples indicated no VOCs above the acceptable limit.Groundwater was not encountered at the maximum excavation depth of 14-15 fbg in the tank grave. According to previuos investigation at the site, depth to grounwater is at approximately 30-35 fbg. No groundwater sample required as part of the tank closure. Spill Closed
Remarks:	Tank removal has uncovered impact gravel. Cleaunp will begin after remaining tanks are removed.

Material:

Site ID:	480867
Operable Unit ID:	1230654
Operable Unit:	01
Material ID:	2229323
Material Code:	0009
Material Name:	Gasoline

FORMER CUMBERLAND FARMS GAS STATION (Continued) **S113493152**

Case No.: Not reported
Material FA: Petroleum
Quantity: Not reported
Units: Not reported
Recovered: Not reported
Resource Affected: Not reported
Oxygenate: False

Tank Test:

---

531 **CUMBERLAND FARMS #70227** **NY UST** **U000405862**
225 PENNSYLVANIA AVENUE **N/A**
BROOKLYN, NY 11207

UST:
Id/Status: 2-217980 / Unregulated/Closed
Program Type: PBS
Region: STATE
DEC Region: 2
Expiration Date: 10/02/2013
UTM X: 593316.47684000002
UTM Y: 4502887.3142400002
Site Type: Retail Gasoline Sales

Affiliation Records:
Site Id: 8278
Affiliation Type: Facility Owner
Company Name: CUMBERLAND FARMS, INC.
Contact Type: Not reported
Contact Name: Not reported
Address1: 100 CROSSING BOULEVARD
Address2: Not reported
City: FRAMINGHAM
State: MA
Zip Code: 01702
Country Code: 001
Phone: (800) 225-9702
EMail: Not reported
Fax Number: Not reported
Modified By: NRLOMBAR
Date Last Modified: 11/6/2014

Site Id: 8278
Affiliation Type: Mail Contact
Company Name: ECS ECLIPSE
Contact Type: Not reported
Contact Name: VICTORIA DIBACCO
Address1: 588 SILVER STREET
Address2: Not reported
City: AGAWAM
State: MA
Zip Code: 01001
Country Code: 001
Phone: (413) 789-3530
EMail: VDIBACCO@ECSECLIPSE.COM
Fax Number: Not reported
Modified By: NRLOMBAR

CUMBERLAND FARMS #70227 (Continued) **U000405862**

Date Last Modified:	8/28/2014
Site Id:	8278
Affiliation Type:	On-Site Operator
Company Name:	CUMBERLAND FARMS #70227
Contact Type:	Not reported
Contact Name:	JESSICA PFEIFER
Address1:	Not reported
Address2:	Not reported
City:	Not reported
State:	NN
Zip Code:	Not reported
Country Code:	001
Phone:	(718) 385-3036
EMail:	Not reported
Fax Number:	Not reported
Modified By:	NRLOMBAR
Date Last Modified:	6/14/2013
Site Id:	8278
Affiliation Type:	Emergency Contact
Company Name:	CUMBERLAND FARMS, INC.
Contact Type:	Not reported
Contact Name:	ALEX YASINEV
Address1:	Not reported
Address2:	Not reported
City:	Not reported
State:	NN
Zip Code:	Not reported
Country Code:	999
Phone:	(732) 397-9876
EMail:	Not reported
Fax Number:	Not reported
Modified By:	NRLOMBAR
Date Last Modified:	2/8/2012

Tank Info:

Tank Number:	001
Tank ID:	23779
Tank Status:	Closed - Removed
Material Name:	Closed - Removed
Capacity Gallons:	4000
Install Date:	12/01/1984
Date Tank Closed:	12/01/1992
Registered:	True
Tank Location:	Underground
Tank Type:	Fiberglass coated steel
Material Code:	0009
Common Name of Substance:	Gasoline
Tightness Test Method:	01
Date Test:	03/01/1990
Next Test Date:	Not reported
Pipe Model:	Not reported
Modified By:	TRANSLAT
Last Modified:	03/04/2004

CUMBERLAND FARMS #70227 (Continued) **U000405862**

Equipment Records:

A00 - Tank Internal Protection - None
D02 - Pipe Type - Galvanized Steel
J01 - Dispenser - Pressurized Dispenser
C00 - Pipe Location - No Piping
F00 - Pipe External Protection - None
G03 - Tank Secondary Containment - Vault (w/o access)
B04 - Tank External Protection - Fiberglass
I00 - Overfill - None
H00 - Tank Leak Detection - None

Tank Number:	002
Tank ID:	23780
Tank Status:	Closed - Removed
Material Name:	Closed - Removed
Capacity Gallons:	4000
Install Date:	12/01/1977
Date Tank Closed:	12/01/1992
Registered:	True
Tank Location:	Underground
Tank Type:	Steel/carbon steel
Material Code:	0009
Common Name of Substance:	Gasoline

Tightness Test Method:	01
Date Test:	03/01/1990
Next Test Date:	Not reported
Pipe Model:	Not reported
Modified By:	TRANSLAT
Last Modified:	03/04/2004

Equipment Records:

C00 - Pipe Location - No Piping
F00 - Pipe External Protection - None
A00 - Tank Internal Protection - None
D02 - Pipe Type - Galvanized Steel
G00 - Tank Secondary Containment - None
J01 - Dispenser - Pressurized Dispenser
I00 - Overfill - None
B00 - Tank External Protection - None
H00 - Tank Leak Detection - None

Tank Number:	003
Tank ID:	23781
Tank Status:	Closed - Removed
Material Name:	Closed - Removed
Capacity Gallons:	4000
Install Date:	12/01/1977
Date Tank Closed:	12/01/1992
Registered:	True
Tank Location:	Underground
Tank Type:	Steel/carbon steel
Material Code:	0009
Common Name of Substance:	Gasoline

CUMBERLAND FARMS #70227 (Continued) **U000405862**

Tightness Test Method: 01
Date Test: 03/01/1990
Next Test Date: Not reported
Pipe Model: Not reported
Modified By: TRANSLAT
Last Modified: 03/04/2004

Equipment Records:

A00 - Tank Internal Protection - None
D02 - Pipe Type - Galvanized Steel
G00 - Tank Secondary Containment - None
J01 - Dispenser - Pressurized Dispenser
C00 - Pipe Location - No Piping
F00 - Pipe External Protection - None
I00 - Overfill - None
B00 - Tank External Protection - None
H00 - Tank Leak Detection - None

Tank Number: 004
Tank ID: 23782
Tank Status: Closed - Removed
Material Name: Closed - Removed
Capacity Gallons: 4000
Install Date: 12/01/1984
Date Tank Closed: 12/01/1992
Registered: True
Tank Location: Underground
Tank Type: Fiberglass coated steel
Material Code: 0009
Common Name of Substance: Gasoline

Tightness Test Method: ZZ
Date Test: 03/01/1990
Next Test Date: Not reported
Pipe Model: Not reported
Modified By: TRANSLAT
Last Modified: 03/04/2004

Equipment Records:

C00 - Pipe Location - No Piping
F00 - Pipe External Protection - None
A00 - Tank Internal Protection - None
D02 - Pipe Type - Galvanized Steel
J01 - Dispenser - Pressurized Dispenser
B04 - Tank External Protection - Fiberglass
I00 - Overfill - None
G04 - Tank Secondary Containment - Double-Walled (Underground)
H00 - Tank Leak Detection - None

Tank Number: 005
Tank ID: 23783
Tank Status: Closed - Removed
Material Name: Closed - Removed
Capacity Gallons: 4000
Install Date: 12/01/1984
Date Tank Closed: 12/01/1992

CUMBERLAND FARMS #70227 (Continued) **U000405862**

Registered:	True
Tank Location:	Underground
Tank Type:	Fiberglass coated steel
Material Code:	0009
Common Name of Substance:	Gasoline
Tightness Test Method:	ZZ
Date Test:	03/01/1990
Next Test Date:	Not reported
Pipe Model:	Not reported
Modified By:	TRANSLAT
Last Modified:	03/04/2004

Equipment Records:

B04 - Tank External Protection - Fiberglass
I00 - Overfill - None
C00 - Pipe Location - No Piping
F00 - Pipe External Protection - None
A00 - Tank Internal Protection - None
D02 - Pipe Type - Galvanized Steel
J01 - Dispenser - Pressurized Dispenser
G04 - Tank Secondary Containment - Double-Walled (Underground)
H00 - Tank Leak Detection - None

Tank Number:	006
Tank ID:	23784
Tank Status:	Closed - Removed
Material Name:	Closed - Removed
Capacity Gallons:	550
Install Date:	12/01/1971
Date Tank Closed:	12/01/1992
Registered:	True
Tank Location:	Underground
Tank Type:	Steel/carbon steel
Material Code:	9999
Common Name of Substance:	Other
Tightness Test Method:	NN
Date Test:	Not reported
Next Test Date:	Not reported
Pipe Model:	Not reported
Modified By:	TRANSLAT
Last Modified:	03/04/2004

Equipment Records:

C00 - Pipe Location - No Piping
F00 - Pipe External Protection - None
A00 - Tank Internal Protection - None
D02 - Pipe Type - Galvanized Steel
G00 - Tank Secondary Containment - None
J02 - Dispenser - Suction Dispenser
I00 - Overfill - None
B00 - Tank External Protection - None
H00 - Tank Leak Detection - None

Tank Number:	007

CUMBERLAND FARMS #70227 (Continued) **U000405862**

Tank ID:	23785
Tank Status:	Closed Prior to Micro Conversion, 03/91
Material Name:	Closed Prior to Micro Conversion, 03/91
Capacity Gallons:	550
Install Date:	12/01/1966
Date Tank Closed:	Not reported
Registered:	True
Tank Location:	Underground
Tank Type:	Steel/carbon steel
Material Code:	9999
Common Name of Substance:	Other
Tightness Test Method:	NN
Date Test:	Not reported
Next Test Date:	Not reported
Pipe Model:	Not reported
Modified By:	TRANSLAT
Last Modified:	03/04/2004

Equipment Records:

A00 - Tank Internal Protection - None
D02 - Pipe Type - Galvanized Steel
G00 - Tank Secondary Containment - None
J02 - Dispenser - Suction Dispenser
C00 - Pipe Location - No Piping
F00 - Pipe External Protection - None
I00 - Overfill - None
B00 - Tank External Protection - None
H00 - Tank Leak Detection - None

Tank Number:	008
Tank ID:	23786
Tank Status:	Closed Prior to Micro Conversion, 03/91
Material Name:	Closed Prior to Micro Conversion, 03/91
Capacity Gallons:	550
Install Date:	12/01/1966
Date Tank Closed:	Not reported
Registered:	True
Tank Location:	Underground
Tank Type:	Steel/carbon steel
Material Code:	9999
Common Name of Substance:	Other
Tightness Test Method:	NN
Date Test:	Not reported
Next Test Date:	Not reported
Pipe Model:	Not reported
Modified By:	TRANSLAT
Last Modified:	03/04/2004

Equipment Records:

C00 - Pipe Location - No Piping
F00 - Pipe External Protection - None
A00 - Tank Internal Protection - None
D02 - Pipe Type - Galvanized Steel
G00 - Tank Secondary Containment - None
J02 - Dispenser - Suction Dispenser

CUMBERLAND FARMS #70227 (Continued) **U000405862**

I00 - Overfill - None
B00 - Tank External Protection - None
H00 - Tank Leak Detection - None

Tank Number:	009
Tank ID:	23787
Tank Status:	Closed Prior to Micro Conversion, 03/91
Material Name:	Closed Prior to Micro Conversion, 03/91
Capacity Gallons:	550
Install Date:	12/01/1966
Date Tank Closed:	Not reported
Registered:	True
Tank Location:	Underground
Tank Type:	Steel/carbon steel
Material Code:	9999
Common Name of Substance:	Other
Tightness Test Method:	NN
Date Test:	Not reported
Next Test Date:	Not reported
Pipe Model:	Not reported
Modified By:	TRANSLAT
Last Modified:	03/04/2004

Equipment Records:

A00 - Tank Internal Protection - None
D02 - Pipe Type - Galvanized Steel
G00 - Tank Secondary Containment - None
J02 - Dispenser - Suction Dispenser
C00 - Pipe Location - No Piping
F00 - Pipe External Protection - None
I00 - Overfill - None
B00 - Tank External Protection - None
H00 - Tank Leak Detection - None

Tank Number:	010
Tank ID:	23788
Tank Status:	Closed Prior to Micro Conversion, 03/91
Material Name:	Closed Prior to Micro Conversion, 03/91
Capacity Gallons:	550
Install Date:	12/01/1966
Date Tank Closed:	Not reported
Registered:	True
Tank Location:	Underground
Tank Type:	Steel/carbon steel
Material Code:	9999
Common Name of Substance:	Other
Tightness Test Method:	NN
Date Test:	Not reported
Next Test Date:	Not reported
Pipe Model:	Not reported
Modified By:	TRANSLAT
Last Modified:	03/04/2004

Equipment Records:

CUMBERLAND FARMS #70227 (Continued) **U000405862**

A00 - Tank Internal Protection - None
D02 - Pipe Type - Galvanized Steel
G00 - Tank Secondary Containment - None
J02 - Dispenser - Suction Dispenser
I00 - Overfill - None
C00 - Pipe Location - No Piping
F00 - Pipe External Protection - None
B00 - Tank External Protection - None
H00 - Tank Leak Detection - None

Tank Number:	011
Tank ID:	23789
Tank Status:	Closed Prior to Micro Conversion, 03/91
Material Name:	Closed Prior to Micro Conversion, 03/91
Capacity Gallons:	550
Install Date:	12/01/1966
Date Tank Closed:	Not reported
Registered:	True
Tank Location:	Underground
Tank Type:	Steel/carbon steel
Material Code:	9999
Common Name of Substance:	Other
Tightness Test Method:	NN
Date Test:	Not reported
Next Test Date:	Not reported
Pipe Model:	Not reported
Modified By:	TRANSLAT
Last Modified:	03/04/2004

Equipment Records:

A00 - Tank Internal Protection - None
D02 - Pipe Type - Galvanized Steel
G00 - Tank Secondary Containment - None
J02 - Dispenser - Suction Dispenser
C00 - Pipe Location - No Piping
F00 - Pipe External Protection - None
I00 - Overfill - None
B00 - Tank External Protection - None
H00 - Tank Leak Detection - None

Tank Number:	012
Tank ID:	23790
Tank Status:	Closed Prior to Micro Conversion, 03/91
Material Name:	Closed Prior to Micro Conversion, 03/91
Capacity Gallons:	550
Install Date:	12/01/1966
Date Tank Closed:	Not reported
Registered:	True
Tank Location:	Underground
Tank Type:	Steel/carbon steel
Material Code:	9999
Common Name of Substance:	Other
Tightness Test Method:	NN
Date Test:	Not reported

CUMBERLAND FARMS #70227 (Continued) **U000405862**

Next Test Date: Not reported
Pipe Model: Not reported
Modified By: TRANSLAT
Last Modified: 03/04/2004

Equipment Records:

I00 - Overfill - None
C00 - Pipe Location - No Piping
F00 - Pipe External Protection - None
A00 - Tank Internal Protection - None
D02 - Pipe Type - Galvanized Steel
G00 - Tank Secondary Containment - None
J02 - Dispenser - Suction Dispenser
B00 - Tank External Protection - None
H00 - Tank Leak Detection - None

Tank Number: 013
Tank ID: 23791
Tank Status: Closed Prior to Micro Conversion, 03/91
Material Name: Closed Prior to Micro Conversion, 03/91
Capacity Gallons: 550
Install Date: 12/01/1966
Date Tank Closed: Not reported
Registered: True
Tank Location: Underground
Tank Type: Steel/carbon steel
Material Code: 9999
Common Name of Substance: Other

Tightness Test Method: NN
Date Test: Not reported
Next Test Date: Not reported
Pipe Model: Not reported
Modified By: TRANSLAT
Last Modified: 03/04/2004

Equipment Records:

C00 - Pipe Location - No Piping
F00 - Pipe External Protection - None
A00 - Tank Internal Protection - None
D02 - Pipe Type - Galvanized Steel
G00 - Tank Secondary Containment - None
J02 - Dispenser - Suction Dispenser
I00 - Overfill - None
B00 - Tank External Protection - None
H00 - Tank Leak Detection - None

Tank Number: 014
Tank ID: 23792
Tank Status: Closed Prior to Micro Conversion, 03/91
Material Name: Closed Prior to Micro Conversion, 03/91
Capacity Gallons: 550
Install Date: 12/01/1966
Date Tank Closed: Not reported
Registered: True
Tank Location: Underground

CUMBERLAND FARMS #70227 (Continued) **U000405862**

Tank Type: Steel/carbon steel
Material Code: 9999
Common Name of Substance: Other

Tightness Test Method: NN
Date Test: Not reported
Next Test Date: Not reported
Pipe Model: Not reported
Modified By: TRANSLAT
Last Modified: 03/04/2004

Equipment Records:

A00 - Tank Internal Protection - None
D02 - Pipe Type - Galvanized Steel
G00 - Tank Secondary Containment - None
J02 - Dispenser - Suction Dispenser
C00 - Pipe Location - No Piping
F00 - Pipe External Protection - None
I00 - Overfill - None
B00 - Tank External Protection - None
H00 - Tank Leak Detection - None

Tank Number: 015
Tank ID: 23793
Tank Status: Closed Prior to Micro Conversion, 03/91
Material Name: Closed Prior to Micro Conversion, 03/91
Capacity Gallons: 550
Install Date: 12/01/1966
Date Tank Closed: Not reported
Registered: True
Tank Location: Underground
Tank Type: Steel/carbon steel
Material Code: 9999
Common Name of Substance: Other

Tightness Test Method: NN
Date Test: Not reported
Next Test Date: Not reported
Pipe Model: Not reported
Modified By: TRANSLAT
Last Modified: 03/04/2004

Equipment Records:

C00 - Pipe Location - No Piping
F00 - Pipe External Protection - None
A00 - Tank Internal Protection - None
D02 - Pipe Type - Galvanized Steel
G00 - Tank Secondary Containment - None
J02 - Dispenser - Suction Dispenser
I00 - Overfill - None
B00 - Tank External Protection - None
H00 - Tank Leak Detection - None

Tank Number: 016
Tank ID: 23794
Tank Status: Closed Prior to Micro Conversion, 03/91

CUMBERLAND FARMS #70227 (Continued) **U000405862**

Material Name:	Closed Prior to Micro Conversion, 03/91
Capacity Gallons:	550
Install Date:	12/01/1966
Date Tank Closed:	Not reported
Registered:	True
Tank Location:	Underground
Tank Type:	Steel/carbon steel
Material Code:	9999
Common Name of Substance:	Other
Tightness Test Method:	NN
Date Test:	Not reported
Next Test Date:	Not reported
Pipe Model:	Not reported
Modified By:	TRANSLAT
Last Modified:	03/04/2004

Equipment Records:

A00 - Tank Internal Protection - None
D02 - Pipe Type - Galvanized Steel
G00 - Tank Secondary Containment - None
J02 - Dispenser - Suction Dispenser
C00 - Pipe Location - No Piping
F00 - Pipe External Protection - None
I00 - Overfill - None
B00 - Tank External Protection - None
H00 - Tank Leak Detection - None

Tank Number:	017
Tank ID:	23795
Tank Status:	Closed Prior to Micro Conversion, 03/91
Material Name:	Closed Prior to Micro Conversion, 03/91
Capacity Gallons:	550
Install Date:	12/01/1966
Date Tank Closed:	Not reported
Registered:	True
Tank Location:	Underground
Tank Type:	Steel/carbon steel
Material Code:	9999
Common Name of Substance:	Other
Tightness Test Method:	NN
Date Test:	Not reported
Next Test Date:	Not reported
Pipe Model:	Not reported
Modified By:	TRANSLAT
Last Modified:	03/04/2004

Equipment Records:

A00 - Tank Internal Protection - None
D02 - Pipe Type - Galvanized Steel
G00 - Tank Secondary Containment - None
J02 - Dispenser - Suction Dispenser
C00 - Pipe Location - No Piping
F00 - Pipe External Protection - None
I00 - Overfill - None
B00 - Tank External Protection - None

CUMBERLAND FARMS #70227 (Continued) **U000405862**

H00 - Tank Leak Detection - None

Tank Number:	018
Tank ID:	23796
Tank Status:	Closed Prior to Micro Conversion, 03/91
Material Name:	Closed Prior to Micro Conversion, 03/91
Capacity Gallons:	550
Install Date:	12/01/1966
Date Tank Closed:	Not reported
Registered:	True
Tank Location:	Underground
Tank Type:	Steel/carbon steel
Material Code:	9999
Common Name of Substance:	Other
Tightness Test Method:	NN
Date Test:	Not reported
Next Test Date:	Not reported
Pipe Model:	Not reported
Modified By:	TRANSLAT
Last Modified:	03/04/2004

Equipment Records:

C00 - Pipe Location - No Piping
F00 - Pipe External Protection - None
A00 - Tank Internal Protection - None
D02 - Pipe Type - Galvanized Steel
G00 - Tank Secondary Containment - None
J02 - Dispenser - Suction Dispenser
I00 - Overfill - None
B00 - Tank External Protection - None
H00 - Tank Leak Detection - None

Tank Number:	1
Tank ID:	45691
Tank Status:	Closed - Removed
Material Name:	Closed - Removed
Capacity Gallons:	4000
Install Date:	12/01/1992
Date Tank Closed:	04/17/2013
Registered:	True
Tank Location:	Underground
Tank Type:	Equivalent technology
Material Code:	2712
Common Name of Substance:	Gasoline/Ethanol
Tightness Test Method:	14
Date Test:	11/09/2009
Next Test Date:	Not reported
Pipe Model:	D
Modified By:	NRLOMBAR
Last Modified:	06/14/2013

Equipment Records:

C02 - Pipe Location - Underground/On-ground
F04 - Pipe External Protection - Fiberglass

CUMBERLAND FARMS #70227 (Continued) **U000405862**

H01 - Tank Leak Detection - Interstitial - Electronic Monitoring
K01 - Spill Prevention - Catch Basin
A00 - Tank Internal Protection - None
J01 - Dispenser - Pressurized Dispenser
B04 - Tank External Protection - Fiberglass
E04 - Piping Secondary Containment - Double-Walled (Underground)
L01 - Piping Leak Detection - Interstitial - Electronic Monitoring
D06 - Pipe Type - Fiberglass Reinforced Plastic (FRP)
G04 - Tank Secondary Containment - Double-Walled (Underground)
I01 - Overfill - Float Vent Valve
L07 - Piping Leak Detection - Pressurized Piping Leak Detector

Tank Number:	2
Tank ID:	45692
Tank Status:	Closed - Removed
Material Name:	Closed - Removed
Capacity Gallons:	4000
Install Date:	12/01/1992
Date Tank Closed:	04/17/2013
Registered:	True
Tank Location:	Underground
Tank Type:	Equivalent technology
Material Code:	2712
Common Name of Substance:	Gasoline/Ethanol
Tightness Test Method:	14
Date Test:	11/09/2009
Next Test Date:	Not reported
Pipe Model:	D
Modified By:	NRLOMBAR
Last Modified:	06/14/2013

Equipment Records:

C02 - Pipe Location - Underground/On-ground
F04 - Pipe External Protection - Fiberglass
H01 - Tank Leak Detection - Interstitial - Electronic Monitoring
K01 - Spill Prevention - Catch Basin
A00 - Tank Internal Protection - None
J02 - Dispenser - Suction Dispenser
L09 - Piping Leak Detection - Exempt Suction Piping
B04 - Tank External Protection - Fiberglass
E04 - Piping Secondary Containment - Double-Walled (Underground)
L01 - Piping Leak Detection - Interstitial - Electronic Monitoring
D06 - Pipe Type - Fiberglass Reinforced Plastic (FRP)
G04 - Tank Secondary Containment - Double-Walled (Underground)
I01 - Overfill - Float Vent Valve

Tank Number:	3
Tank ID:	45693
Tank Status:	Closed - Removed
Material Name:	Closed - Removed
Capacity Gallons:	4000
Install Date:	12/01/1992
Date Tank Closed:	04/17/2013
Registered:	True
Tank Location:	Underground

CUMBERLAND FARMS #70227 (Continued) **U000405862**

Tank Type: Equivalent technology
Material Code: 2712
Common Name of Substance: Gasoline/Ethanol

Tightness Test Method: 14
Date Test: 11/09/2009
Next Test Date: Not reported
Pipe Model: D
Modified By: NRLOMBAR
Last Modified: 06/14/2013

Equipment Records:

B04 - Tank External Protection - Fiberglass
E04 - Piping Secondary Containment - Double-Walled (Underground)
L01 - Piping Leak Detection - Interstitial - Electronic Monitoring
C02 - Pipe Location - Underground/On-ground
F04 - Pipe External Protection - Fiberglass
H01 - Tank Leak Detection - Interstitial - Electronic Monitoring
K01 - Spill Prevention - Catch Basin
A00 - Tank Internal Protection - None
J01 - Dispenser - Pressurized Dispenser
D06 - Pipe Type - Fiberglass Reinforced Plastic (FRP)
G04 - Tank Secondary Containment - Double-Walled (Underground)
I01 - Overfill - Float Vent Valve
L07 - Piping Leak Detection - Pressurized Piping Leak Detector

Tank Number: 4
Tank ID: 45694
Tank Status: Closed - Removed
Material Name: Closed - Removed
Capacity Gallons: 4000
Install Date: 12/01/1992
Date Tank Closed: 04/17/2013
Registered: True
Tank Location: Underground
Tank Type: Equivalent technology
Material Code: 2712
Common Name of Substance: Gasoline/Ethanol

Tightness Test Method: 21
Date Test: 02/09/2010
Next Test Date: Not reported
Pipe Model: D
Modified By: NRLOMBAR
Last Modified: 06/14/2013

Equipment Records:

C02 - Pipe Location - Underground/On-ground
F04 - Pipe External Protection - Fiberglass
H01 - Tank Leak Detection - Interstitial - Electronic Monitoring
K01 - Spill Prevention - Catch Basin
A00 - Tank Internal Protection - None
J02 - Dispenser - Suction Dispenser
L09 - Piping Leak Detection - Exempt Suction Piping
B04 - Tank External Protection - Fiberglass
E04 - Piping Secondary Containment - Double-Walled (Underground)
L01 - Piping Leak Detection - Interstitial - Electronic Monitoring

CUMBERLAND FARMS #70227 (Continued) **U000405862**

D06 - Pipe Type - Fiberglass Reinforced Plastic (FRP)
G04 - Tank Secondary Containment - Double-Walled (Underground)
I01 - Overfill - Float Vent Valve

Tank Number:	5
Tank ID:	45695
Tank Status:	Closed - Removed
Material Name:	Closed - Removed
Capacity Gallons:	4000
Install Date:	12/01/1992
Date Tank Closed:	04/17/2013
Registered:	True
Tank Location:	Underground
Tank Type:	Equivalent technology
Material Code:	2712
Common Name of Substance:	Gasoline/Ethanol
Tightness Test Method:	14
Date Test:	02/09/2010
Next Test Date:	Not reported
Pipe Model:	D
Modified By:	NRLOMBAR
Last Modified:	06/26/2013

Equipment Records:

A00 - Tank Internal Protection - None
J01 - Dispenser - Pressurized Dispenser
C02 - Pipe Location - Underground/On-ground
F04 - Pipe External Protection - Fiberglass
H01 - Tank Leak Detection - Interstitial - Electronic Monitoring
K01 - Spill Prevention - Catch Basin
B04 - Tank External Protection - Fiberglass
E04 - Piping Secondary Containment - Double-Walled (Underground)
L01 - Piping Leak Detection - Interstitial - Electronic Monitoring
D06 - Pipe Type - Fiberglass Reinforced Plastic (FRP)
G04 - Tank Secondary Containment - Double-Walled (Underground)
I01 - Overfill - Float Vent Valve
L07 - Piping Leak Detection - Pressurized Piping Leak Detector

---

531 **ERNS** **93305657**

225 PENNSYLVANIA AVE **N/A**
BROOKLYN, NY 11222

Click this hyperlink while viewing on your computer to access additional ERNS detail in the EDR Site Report.

531 **GAS STATION** **NY Spills** **S109059657**
225 PENNSYLVANIA AVE **N/A**
BROOKLYNN, NY

SPILLS:

Facility ID:	0712111
Facility Type:	ER
DER Facility ID:	343355
Site ID:	393766
DEC Region:	2
Spill Date:	2/17/2008
Spill Number/Closed Date:	0712111 / 8/11/2008
Spill Cause:	Traffic Accident
Spill Class:	Not reported
SWIS:	2401
Investigator:	vszhune
Referred To:	Not reported
Reported to Dept:	2/17/2008
CID:	81
Water Affected:	Not reported
Spill Source:	Gasoline Station or other PBS Facility
Spill Notifier:	Other
Cleanup Ceased:	Not reported
Cleanup Meets Std:	False
Last Inspection:	Not reported
Recommended Penalty:	False
UST Trust:	False
Remediation Phase:	0
Date Entered In Computer:	2/20/2008
Spill Record Last Update:	8/11/2008
Spiller Name:	Not reported
Spiller Company:	UNKNOWN
Spiller Address:	Not reported
Spiller City,St,Zip:	NY
Spiller Company:	999
Contact Name:	ALI SHAMAER
Contact Phone:	(718) 385-3036
DEC Memo:	02/20/08-Zhune spoke to Amanda Rodriguez from Cumberland Farms Environmental Department(718-828-4900) Ext. 3410. She said Customer hit pump spilling 10 gallons of gasoline. United was sent to clean up the spill. Tyree is the company sent to do the pump's repair.Mellissa Glidden is the Cumberland Farms Spill Coordinator. She will contact me on monday 02/25/08. (718-828-4900) Ext. 341202/20/08- Zhune spoke to Bobi manager of gas station. She said spill was cleaned up. Tyree are in the process to install a new pump.08/11/08- Cumberland Farms sent the report. The following letter is an update in reference to a spill that ocurred at station number 70227 in Brooklyn NY. A spill of 10 gallons ocurred when a customer hit pump 7/8 and dislodged it from the island.United Industrial was contracted to clean the area and remove the waste. The clean up was found to be successful. Spill Closed.
Remarks:	pump at gas station hit by vehicle. pump now leaking. Fire dept on scene doing cleanup with speedi dri. Cumberland farm tech enroute also.

Material:

Site ID:	393766
Operable Unit ID:	1150722
Operable Unit:	01
Material ID:	2141359

GAS STATION (Continued) **S109059657**

Material Code:	0009
Material Name:	Gasoline
Case No.:	Not reported
Material FA:	Petroleum
Quantity:	10
Units:	Gallons
Recovered:	No
Resource Affected:	Not reported
Oxygenate:	False

Tank Test:

---

531 **CUMBERLAND FARMS #70227** **NY Spills** **S109583493**
225 PENNSALVANIA AVE **N/A**
BROOKLYN, NY

SPILLS:

Facility ID:	0902643
Facility Type:	ER
DER Facility ID:	363846
Site ID:	414700
DEC Region:	2
Spill Date:	6/4/2009
Spill Number/Closed Date:	0902643 / 6/4/2009
Spill Cause:	Equipment Failure
Spill Class:	Known release with minimal potential for fire or hazard. DEC Response. Willing Responsible Party. Corrective action taken.
SWIS:	2401
Investigator:	HRAHMED
Referred To:	Not reported
Reported to Dept:	6/4/2009
CID:	Not reported
Water Affected:	Not reported
Spill Source:	Gasoline Station or other PBS Facility
Spill Notifier:	Local Agency
Cleanup Ceased:	Not reported
Cleanup Meets Std:	False
Last Inspection:	Not reported
Recommended Penalty:	False
UST Trust:	False
Remediation Phase:	0
Date Entered In Computer:	6/4/2009
Spill Record Last Update:	6/4/2009
Spiller Name:	Not reported
Spiller Company:	CUMBERLAND
Spiller Address:	Not reported
Spiller City,St,Zip:	NY
Spiller Company:	999
Contact Name:	CALLER
Contact Phone:	Not reported
DEC Memo:	06/04/2009-HRAHMED-Non-petroleum related spill.This case is closed.
Remarks:	Water in Premium Tank.

Material:

Site ID:	414700
Operable Unit ID:	1171079
Operable Unit:	01

CUMBERLAND FARMS #70227 (Continued) **S109583493**

Material ID:	2162867
Material Code:	0060A
Material Name:	WASTEWATER
Case No.:	Not reported
Material FA:	Other
Quantity:	Not reported
Units:	Gallons
Recovered:	Not reported
Resource Affected:	Not reported
Oxygenate:	False

Tank Test:

---

531 **EXXON COMPANY USA** **NY LTANKS** **S110045421**
225 PENNSYLVANIA AVE **NY MANIFEST** **N/A**
BROOKLYN, NY 13775 **NY Spills**

LTANKS:

Site ID:	63604
Spill Number/Closed Date:	8807901 / 8/25/1994
Spill Date:	12/28/1988
Spill Cause:	Tank Test Failure
Spill Source:	Gasoline Station or other PBS Facility
Spill Class:	Known release that creates a file or hazard. DEC Response. Willing Responsible Party. Corrective action taken.
Cleanup Ceased:	8/25/1994
Cleanup Meets Standard:	False
SWIS:	2401
Investigator:	SIGONA
Referred To:	Not reported
Reported to Dept:	12/29/1988
CID:	Not reported
Water Affected:	Not reported
Spill Notifier:	Tank Tester
Last Inspection:	Not reported
Recommended Penalty:	False
UST Involvement:	True
Remediation Phase:	0
Date Entered In Computer:	12/30/1988
Spill Record Last Update:	1/13/2004
Spiller Name:	MELISSA WINSOR
Spiller Company:	EXXONMOBIL
Spiller Address:	3225 GALLOWS ROAD
Spiller City,St,Zip:	FAIRFAX, VA 22037-
Spiller County:	001
Spiller Contact:	Not reported
Spiller Phone:	Not reported
Spiller Extention:	Not reported
DEC Region:	2
DER Facility ID:	61415
DEC Memo:	Not reported
Remarks:	(2) 4K TANKS MANIFOLDED TOGETHER, FAILED SYSTEM TEST WITH A LEAK RATE OF -.447GPH, WILL EXCAVATE, ISOLATE AND RETEST.

Material:

Site ID:	63604

EXXON COMPANY USA (Continued) **S110045421**

Operable Unit ID: 923381
Operable Unit: 01
Material ID: 452677
Material Code: 0009
Material Name: Gasoline
Case No.: Not reported
Material FA: Petroleum
Quantity: 0
Units: Gallons
Recovered: No
Resource Affected: Not reported
Oxygenate: False

Tank Test:
Site ID: 63604
Spill Tank Test: 1535047
Tank Number: Not reported
Tank Size: 0
Test Method: 00
Leak Rate: 0
Gross Fail: Not reported
Modified By: Spills
Last Modified: 10/1/2004
Test Method: Unknown

Site ID: 173885
Spill Number/Closed Date: 9213037 / 8/25/1994
Spill Date: 2/22/1993
Spill Cause: Tank Failure
Spill Source: Gasoline Station or other PBS Facility
Spill Class: Known release with minimal potential for fire or hazard. DEC Response. Willing Responsible Party. Corrective action taken.
Cleanup Ceased: 8/25/1994
Cleanup Meets Standard: False
SWIS: 2401
Investigator: SIGONA
Referred To: Not reported
Reported to Dept: 2/22/1993
CID: Not reported
Water Affected: Not reported
Spill Notifier: Responsible Party
Last Inspection: Not reported
Recommended Penalty: False
UST Involvement: True
Remediation Phase: 0
Date Entered In Computer: 2/24/1993
Spill Record Last Update: 1/13/2004
Spiller Name: MELISSA WINSOR
Spiller Company: EXXONMOBIL
Spiller Address: 3225 GALLOWS ROAD
Spiller City,St,Zip: FAIRFAX, VA 22037-
Spiller County: 001
Spiller Contact: Not reported
Spiller Phone: Not reported
Spiller Extention: Not reported
DEC Region: 2

EXXON COMPANY USA (Continued) **S110045421**

DER Facility ID: 61415
DEC Memo: Not reported
Remarks: DELIVERY JUDGED TANK TOO BIG-TANK OVERFLOWED TO PAVED AREA AND CONTAINED STORM DRAIN SYSTEM INTO HOLDING-ENVI PRODS AND SVCS CO.TO PUMP TANK & WILL DISPOSAL-NYCFD RESPONDED & FLUSHED SPILL.

Material:
Site ID: 173885
Operable Unit ID: 980202
Operable Unit: 01
Material ID: 402857
Material Code: 0009
Material Name: Gasoline
Case No.: Not reported
Material FA: Petroleum
Quantity: 20
Units: Gallons
Recovered: No
Resource Affected: Not reported
Oxygenate: False

Tank Test:

Site ID: 420231
Spill Number/Closed Date: 0907694 / 11/20/2009
Spill Date: 10/7/2009
Spill Cause: Tank Test Failure
Spill Source: Gasoline Station or other PBS Facility
Spill Class: Known release with minimal potential for fire or hazard. DEC Response. Willing Responsible Party. Corrective action taken.
Cleanup Ceased: Not reported
Cleanup Meets Standard: False
SWIS: 2401
Investigator: JMKRIMGO
Referred To: Not reported
Reported to Dept: 10/8/2009
CID: Not reported
Water Affected: Not reported
Spill Notifier: Other
Last Inspection: Not reported
Recommended Penalty: False
UST Involvement: False
Remediation Phase: 0
Date Entered In Computer: 10/8/2009
Spill Record Last Update: 11/20/2009
Spiller Name: ANGELA PIMENTAL
Spiller Company: CUMBERLAND FARMS 70227
Spiller Address: 225 PENNSYLVANIA AVENUE
Spiller City,St,Zip: BROOKLYN, NY
Spiller County: 999
Spiller Contact: GLIDDEN
Spiller Phone: (800) 225-9702
Spiller Extention: 4494
DEC Region: 2
DER Facility ID: 341256

EXXON COMPANY USA (Continued) **S110045421**

DEC Memo: 10/8/09 - Raphael Ketani (duty desk officer). The spill was discovered on 10/7/09 and called in on 10/8/09. Yesterday, staff from Tanknology (C.J. Schultz (800) 666-1215) discovered an interstitial leak and a ullage leak. In both instances, a vacuum could not be maintained. Mr. Schultz told me that they will come back today and do helium testing to try and pin point the location of the failure.The PBS is #2-217980. The corporate address is: Cumberland Farms, Inc., 100 Crossing Blvd., Framingham, MA, 01702, Attn: Angela Pimental. Cumberland's phone is: (800) 225-9702, ext 4494.A TTF letter was sent to Cumberland.11/20/09. J.Krimgold reviewed the letter report submitted by ECS and dated 11/17/09. Based on the report subsequent tests were performed on the tank indicating the ullage and interstitial failure. The contents of thank was evacuated and tank is scheduled for in-place closure at the end of November 2009. Gaging of tank pad wells and groundwater monitoring wells throughout the site shows no change in the tank surrounding subsurface. Case closed.
Remarks: Not reported

Material:
Site ID: 420231
Operable Unit ID: 1176214
Operable Unit: 01
Material ID: 2168876
Material Code: 0009
Material Name: Gasoline
Case No.: Not reported
Material FA: Petroleum
Quantity: Not reported
Units: Gallons
Recovered: Not reported
Resource Affected: Not reported
Oxygenate: False

Tank Test:
Site ID: 420231
Spill Tank Test: 2488094
Tank Number: 4
Tank Size: 4000
Test Method: 21
Leak Rate: 0
Gross Fail: Not reported
Modified By: JMKRIMGO
Last Modified: 11/20/2009
Test Method: Horner EZY3/EZY3 Locator Plus

NY MANIFEST:
EPA ID: NYD986894186
Country: USA

Mailing Info:
Name: EXXON COMPANY USA
Contact: CHRISTINE COLUCCIO
Address: P O BOX 4415
City/State/Zip: HOUSTON, TX 77210
Country: USA

EXXON COMPANY USA (Continued) **S110045421**

Phone: 516-864-1772

Manifest:

Document ID: NJA1565917
Manifest Status: Completed copy
Trans1 State ID: NJDEPES50
Trans2 State ID: Not reported
Generator Ship Date: 03/24/1993
Trans1 Recv Date: 03/24/1993
Trans2 Recv Date: / /
TSD Site Recv Date: 03/24/1993
Part A Recv Date: / /
Part B Recv Date: 04/06/1993
Generator EPA ID: NYD986894186
Trans1 EPA ID: NYD980761191
Trans2 EPA ID: Not reported
TSDF ID: NJD991291105
Waste Code: D001 - NON-LISTED IGNITABLE WASTES
Quantity: 00055
Units: G - Gallons (liquids only)* (8.3 pounds)
Number of Containers: 001
Container Type: DM - Metal drums, barrels
Handling Method: B Incineration, heat recovery, burning.
Specific Gravity: 100
Year: 1993

Document ID: NYB2445165
Manifest Status: Completed copy
Trans1 State ID: HW6917
Trans2 State ID: Not reported
Generator Ship Date: 01/07/1992
Trans1 Recv Date: 01/07/1992
Trans2 Recv Date: / /
TSD Site Recv Date: 01/08/1992
Part A Recv Date: 02/03/1992
Part B Recv Date: 01/17/1992
Generator EPA ID: NYD986894186
Trans1 EPA ID: NYD986910222
Trans2 EPA ID: Not reported
TSDF ID: NYD082785429
Waste Code: D001 - NON-LISTED IGNITABLE WASTES
Quantity: 00010
Units: G - Gallons (liquids only)* (8.3 pounds)
Number of Containers: 001
Container Type: TT - Cargo tank, tank trucks
Handling Method: T Chemical, physical, or biological treatment.
Specific Gravity: 100
Year: 1992

Document ID: NYB2128320
Manifest Status: Completed copy
Trans1 State ID: IL015
Trans2 State ID: Not reported
Generator Ship Date: 10/11/1990

EXXON COMPANY USA (Continued) **S110045421**

Trans1 Recv Date:	10/11/1990
Trans2 Recv Date:	/ /
TSD Site Recv Date:	10/12/1990
Part A Recv Date:	10/26/1990
Part B Recv Date:	10/25/1990
Generator EPA ID:	NYD986894186
Trans1 EPA ID:	ILD099202681
Trans2 EPA ID:	Not reported
TSDF ID:	NYD049836679
Waste Code:	D019 - CARBON TETRACHLORIDE 0.5 MG/L TCLP
Quantity:	00100
Units:	G - Gallons (liquids only)* (8.3 pounds)
Number of Containers:	002
Container Type:	DM - Metal drums, barrels
Handling Method:	L Landfill.
Specific Gravity:	100
Year:	1990

Document ID:	MAF3182630
Manifest Status:	Completed after the designated time period for a TSDF to get a copy to the DEC
Trans1 State ID:	50C143OH
Trans2 State ID:	50C143OH
Generator Ship Date:	05/12/1991
Trans1 Recv Date:	05/30/1991
Trans2 Recv Date:	05/31/1991
TSD Site Recv Date:	05/31/1991
Part A Recv Date:	06/20/1991
Part B Recv Date:	06/14/1991
Generator EPA ID:	NYD986894186
Trans1 EPA ID:	MAD039322250
Trans2 EPA ID:	MAD039322250
TSDF ID:	MAD053452637
Waste Code:	F002 - HALO SOLV + STILL BOTTOMS FM REC OF SOLV
Quantity:	00055
Units:	G - Gallons (liquids only)* (8.3 pounds)
Number of Containers:	001
Container Type:	DM - Metal drums, barrels
Handling Method:	B Incineration, heat recovery, burning.
Specific Gravity:	100
Year:	1991

Document ID:	CTF0180176
Manifest Status:	Completed copy
Trans1 State ID:	PP1384
Trans2 State ID:	Not reported
Generator Ship Date:	10/12/1992
Trans1 Recv Date:	10/12/1992
Trans2 Recv Date:	/ /
TSD Site Recv Date:	10/14/1992
Part A Recv Date:	/ /
Part B Recv Date:	10/29/1992
Generator EPA ID:	NYD986894186
Trans1 EPA ID:	NYD986910222
Trans2 EPA ID:	Not reported
TSDF ID:	CTD021816889

EXXON COMPANY USA (Continued) **S110045421**

Waste Code:	D001 - NON-LISTED IGNITABLE WASTES
Quantity:	00600
Units:	G - Gallons (liquids only)* (8.3 pounds)
Number of Containers:	001
Container Type:	TT - Cargo tank, tank trucks
Handling Method:	T Chemical, physical, or biological treatment.
Specific Gravity:	100
Year:	1992

SPILLS:

Facility ID:	9405913
Facility Type:	ER
DER Facility ID:	61415
Site ID:	63605
DEC Region:	2
Spill Date:	7/29/1994
Spill Number/Closed Date:	9405913 / 10/18/1994
Spill Cause:	Equipment Failure
Spill Class:	Known release with minimal potential for fire or hazard. DEC Response. Willing Responsible Party. Corrective action taken.
SWIS:	2401
Investigator:	SIGONA
Referred To:	Not reported
Reported to Dept:	8/1/1994
CID:	Not reported
Water Affected:	Not reported
Spill Source:	Gasoline Station or other PBS Facility
Spill Notifier:	Responsible Party
Cleanup Ceased:	10/18/1994
Cleanup Meets Std:	False
Last Inspection:	Not reported
Recommended Penalty:	False
UST Trust:	True
Remediation Phase:	0
Date Entered In Computer:	10/17/1994
Spill Record Last Update:	1/13/2004
Spiller Name:	MELISSA WINSOR
Spiller Company:	EXXONMOBIL
Spiller Address:	3225 GALLOWS
Spiller City,St,Zip:	FAIRFAX, VA 22037
Spiller Company:	001
Contact Name:	Not reported
Contact Phone:	Not reported
DEC Memo:	Not reported
Remarks:	O RING WAS BACK-FILTER LEAKING 18' INTO GROUND-REMOVE PEA GRAVEL. FIXED PROBLEM.

Material:

Site ID:	63605
Operable Unit ID:	1003285
Operable Unit:	01
Material ID:	382482
Material Code:	0009
Material Name:	Gasoline
Case No.:	Not reported
Material FA:	Petroleum
Quantity:	0

EXXON COMPANY USA (Continued) **S110045421**

Units:	Gallons
Recovered:	No
Resource Affected:	Not reported
Oxygenate:	False

Tank Test:

Facility ID:	0701806
Facility Type:	ER
DER Facility ID:	61415
Site ID:	381404
DEC Region:	2
Spill Date:	5/14/2007
Spill Number/Closed Date:	0701806 / 8/20/2010
Spill Cause:	Other
Spill Class:	Known release with minimal potential for fire or hazard. DEC Response. Willing Responsible Party. Corrective action taken.
SWIS:	2401
Investigator:	HRAHMED
Referred To:	Not reported
Reported to Dept:	5/14/2007
CID:	444
Water Affected:	Not reported
Spill Source:	Gasoline Station or other PBS Facility
Spill Notifier:	Responsible Party
Cleanup Ceased:	Not reported
Cleanup Meets Std:	False
Last Inspection:	Not reported
Recommended Penalty:	False
UST Trust:	False
Remediation Phase:	0
Date Entered In Computer:	5/15/2007
Spill Record Last Update:	8/20/2010
Spiller Name:	MELISSA GLIDEN
Spiller Company:	EXXON#70227
Spiller Address:	225 PENNSYLVANIA AVE
Spiller City,St,Zip:	BROOKLYN, NY
Spiller Company:	001
Contact Name:	MELISSA GLIDEN
Contact Phone:	(800) 225-9702 3412
DEC Memo:	Several spills have been called in today by Cumberland Exxon. All assigned to Piper.08/20/10-HRAHMED-PBS#2-217980As per the DEC PBS records Tank # 1, 2 & 3 was tested tight on 11/09/09 and Tank # 4 & 5 were tested tight on 2/9/10.This case is closed.
Remarks:	OFF 10 DAY AND WILL BE TESTING

Material:

Site ID:	381404
Operable Unit ID:	1138859
Operable Unit:	01
Material ID:	2128862
Material Code:	0009
Material Name:	Gasoline
Case No.:	Not reported
Material FA:	Petroleum
Quantity:	0

EXXON COMPANY USA (Continued) **S110045421**

Units:	Gallons
Recovered:	No
Resource Affected:	Not reported
Oxygenate:	False

Tank Test:

Facility ID:	1000581
Facility Type:	ER
DER Facility ID:	341256
Site ID:	431751
DEC Region:	2
Spill Date:	4/14/2010
Spill Number/Closed Date:	1000581 / 4/20/2010
Spill Cause:	Other
Spill Class:	Not reported
SWIS:	2401
Investigator:	HRAHMED
Referred To:	Not reported
Reported to Dept:	4/14/2010
CID:	Not reported
Water Affected:	Not reported
Spill Source:	Gasoline Station or other PBS Facility
Spill Notifier:	Other
Cleanup Ceased:	Not reported
Cleanup Meets Std:	False
Last Inspection:	Not reported
Recommended Penalty:	False
UST Trust:	False
Remediation Phase:	0
Date Entered In Computer:	4/14/2010
Spill Record Last Update:	4/20/2010
Spiller Name:	Not reported
Spiller Company:	UNK
Spiller Address:	Not reported
Spiller City,St,Zip:	NY
Spiller Company:	999
Contact Name:	WINSOME KELLY
Contact Phone:	(508) 270-4490
DEC Memo:	4/20/09-HRAHMED-Weather related. Non-petroleum spill.Case closed.
Remarks:	cleanup pending by Phoenix

Material:

Site ID:	431751
Operable Unit ID:	1183221
Operable Unit:	01
Material ID:	2177429
Material Code:	9999
Material Name:	Other - water in sump
Case No.:	Not reported
Material FA:	Other
Quantity:	Not reported
Units:	Not reported
Recovered:	Not reported
Resource Affected:	Not reported
Oxygenate:	False

EXXON COMPANY USA (Continued) **S110045421**

Tank Test:

Facility ID:	0111691
Facility Type:	ER
DER Facility ID:	61415
Site ID:	173883
DEC Region:	2
Spill Date:	3/11/2002
Spill Number/Closed Date:	0111691 / 1/13/2004
Spill Cause:	Equipment Failure
Spill Class:	Known release that creates potential for fire or hazard. DEC Response. Willing Responsible Party. Corrective action taken.
SWIS:	2401
Investigator:	KSTANG
Referred To:	Not reported
Reported to Dept:	3/11/2002
CID:	322
Water Affected:	Not reported
Spill Source:	Gasoline Station or other PBS Facility
Spill Notifier:	Responsible Party
Cleanup Ceased:	Not reported
Cleanup Meets Std:	False
Last Inspection:	Not reported
Recommended Penalty:	False
UST Trust:	True
Remediation Phase:	0
Date Entered In Computer:	3/11/2002
Spill Record Last Update:	6/13/2005
Spiller Name:	MELISSA WINSOR
Spiller Company:	EXXONMOBIL
Spiller Address:	3225 GALLOWS ROAD
Spiller City,St,Zip:	FAIRFAX, VA 22037-
Spiller Company:	001
Contact Name:	STEVE QUATTRO
Contact Phone:	(908) 523-6057
DEC Memo:	Site relates to an Exxon gasoline station. Initial spill report was a gasoline spill. 3/16/2005 Sangesland received a report from Environemtnal Compliance Services, most of the report deals with MTBE levels.3/16/2005 Koon Tang found that the same spill has been tracked under 9211872. Refer to 9211872 for additional details. - KST
Remarks:	While Tyree was replacing the fill buckets on tanks - soil around the old buckets was contaminated

Material:

Site ID:	173883
Operable Unit ID:	850335
Operable Unit:	01
Material ID:	571979
Material Code:	1213A
Material Name:	MTBE (METHYL-TERT-BUTYL ETHER)
Case No.:	01634044
Material FA:	Hazardous Material
Quantity:	Not reported
Units:	Not reported
Recovered:	Not reported
Resource Affected:	Not reported

EXXON COMPANY USA (Continued) **S110045421**

Oxygenate:	True
Site ID:	173883
Operable Unit ID:	850335
Operable Unit:	01
Material ID:	525710
Material Code:	0009
Material Name:	Gasoline
Case No.:	Not reported
Material FA:	Petroleum
Quantity:	0
Units:	Gallons
Recovered:	No
Resource Affected:	Not reported
Oxygenate:	True

Tank Test:

Facility ID:	0811933
Facility Type:	ER
DER Facility ID:	341256
Site ID:	409526
DEC Region:	2
Spill Date:	2/2/2009
Spill Number/Closed Date:	0811933 / 4/24/2009
Spill Cause:	Other
Spill Class:	Known release with minimal potential for fire or hazard. DEC Response. Willing Responsible Party. Corrective action taken.
SWIS:	2401
Investigator:	HRAHMED
Referred To:	Not reported
Reported to Dept:	2/2/2009
CID:	Not reported
Water Affected:	Not reported
Spill Source:	Gasoline Station or other PBS Facility
Spill Notifier:	Other
Cleanup Ceased:	Not reported
Cleanup Meets Std:	False
Last Inspection:	Not reported
Recommended Penalty:	False
UST Trust:	False
Remediation Phase:	0
Date Entered In Computer:	2/2/2009
Spill Record Last Update:	4/24/2009
Spiller Name:	MELISSA GLIDDEN
Spiller Company:	CUMBERLAND FARMS # 70227
Spiller Address:	225 PENNSYLVANIA AVE
Spiller City,St,Zip:	BROOKLYN, NY
Spiller Company:	999
Contact Name:	MELISSA GLIDDEN
Contact Phone:	(781) 828-4900 3412
DEC Memo:	04/24/09-HRAHMED-Non-petroleum spill, weather related. As per discussion with DEC Austin and DEC Krimgold, this spill is closed.
Remarks:	LIQUID IN THE ANNUALAR SPACE, CLEAN UP WILL BE DONE BY PHOENIX ENVIRONMENTAL

Material:

EXXON COMPANY USA (Continued) **S110045421**

Site ID:	409526
Operable Unit ID:	1166033
Operable Unit:	01
Material ID:	2157468
Material Code:	0064A
Material Name:	UNKNOWN MATERIAL
Case No.:	Not reported
Material FA:	Other
Quantity:	Not reported
Units:	Gallons
Recovered:	Not reported
Resource Affected:	Not reported
Oxygenate:	False

Tank Test:

Click this hyperlink while viewing on your computer to access additional NY_SPILL: detail in the EDR Site Report.

---

531 **EXXON DIV OF CFI #70227** **RCRA NonGen / NLR** **1000335601**
225 PENNSYLVANIA AVE **FINDS** **NYD986894186**
BROOKLYN, NY 11236

RCRA NonGen / NLR:

Date form received by agency:	01/01/2007
Facility name:	EXXON DIV OF CFI #70227
Facility address:	225 PENNSYLVANIA AVE BROOKLYN, NY 11236
EPA ID:	NYD986894186
Mailing address:	DEDHAM ST CANTON, MA 02021
Contact:	MAUREEN JERNSTEDT
Contact address:	DEDHAM ST CANTON, MA 02021
Contact country:	US
Contact telephone:	(800) 225-9702
Telephone ext.:	3378
Contact email:	Not reported
EPA Region:	02
Classification:	Non-Generator
Description:	Handler: Non-Generators do not presently generate hazardous waste

Owner/Operator Summary:

Owner/operator name:	NO NAME FOUND
Owner/operator address:	Not reported Not reported
Owner/operator country:	US
Owner/operator telephone:	Not reported
Legal status:	Private
Owner/Operator Type:	Owner
Owner/Op start date:	09/10/2003
Owner/Op end date:	Not reported

Owner/operator name:	NO NAME FOUND
Owner/operator address:	Not reported Not reported

EXXON DIV OF CFI #70227 (Continued) **1000335601**

Owner/operator country: US
Owner/operator telephone: Not reported
Legal status: Private
Owner/Operator Type: Operator
Owner/Op start date: 09/10/2003
Owner/Op end date: Not reported

Owner/operator name: CUMBERLAND FARMS INC
Owner/operator address: Not reported
Not reported
Owner/operator country: US
Owner/operator telephone: Not reported
Legal status: Private
Owner/Operator Type: Owner
Owner/Op start date: 09/10/2003
Owner/Op end date: Not reported

Owner/operator name: TOSCO
Owner/operator address: PO BOX 52085
PHOENIX, AZ 85072
Owner/operator country: Not reported
Owner/operator telephone: (602) 728-8000
Legal status: Private
Owner/Operator Type: Owner
Owner/Op start date: Not reported
Owner/Op end date: Not reported

Owner/operator name: CUMBERLAND FARMS INC
Owner/operator address: Not reported
Not reported
Owner/operator country: US
Owner/operator telephone: Not reported
Legal status: Private
Owner/Operator Type: Operator
Owner/Op start date: 09/10/2003
Owner/Op end date: Not reported

Owner/operator name: TOSCO
Owner/operator address: PO BOX 52085
PHOENIX, AZ 85072
Owner/operator country: US
Owner/operator telephone: (602) 728-8000
Legal status: Private
Owner/Operator Type: Owner
Owner/Op start date: 01/01/2001
Owner/Op end date: Not reported

Handler Activities Summary:
U.S. importer of hazardous waste: No
Mixed waste (haz. and radioactive): No
Recycler of hazardous waste: No
Transporter of hazardous waste: No
Treater, storer or disposer of HW: No
Underground injection activity: No
On-site burner exemption: No
Furnace exemption: No
Used oil fuel burner: No

EXXON DIV OF CFI #70227 (Continued) **1000335601**

Used oil processor: No
User oil refiner: No
Used oil fuel marketer to burner: No
Used oil Specification marketer: No
Used oil transfer facility: No
Used oil transporter: No

Historical Generators:

Date form received by agency: 01/01/2006
Site name: EXXON DIV OF CFI #70227
Classification: Not a generator, verified

Date form received by agency: 10/01/2004
Site name: EXXON DIV OF CFI #70227
Classification: Small Quantity Generator

Date form received by agency: 08/08/2001
Site name: TOSCO #34780
Classification: Conditionally Exempt Small Quantity Generator

Date form received by agency: 07/08/1999
Site name: TOSCO #34780
Classification: Not a generator, verified

Date form received by agency: 04/04/1990
Site name: TOSCO #34780
Classification: Large Quantity Generator

Hazardous Waste Summary:

Waste code: D001
Waste name: IGNITABLE HAZARDOUS WASTES ARE THOSE WASTES WHICH HAVE A FLASHPOINT OF LESS THAN 140 DEGREES FAHRENHEIT AS DETERMINED BY A PENSKY-MARTENS CLOSED CUP FLASH POINT TESTER. ANOTHER METHOD OF DETERMINING THE FLASH POINT OF A WASTE IS TO REVIEW THE MATERIAL SAFETY DATA SHEET, WHICH CAN BE OBTAINED FROM THE MANUFACTURER OR DISTRIBUTOR OF THE MATERIAL. LACQUER THINNER IS AN EXAMPLE OF A COMMONLY USED SOLVENT WHICH WOULD BE CONSIDERED AS IGNITABLE HAZARDOUS WASTE.

Waste code: D018
Waste name: BENZENE

Waste code: D001
Waste name: IGNITABLE HAZARDOUS WASTES ARE THOSE WASTES WHICH HAVE A FLASHPOINT OF LESS THAN 140 DEGREES FAHRENHEIT AS DETERMINED BY A PENSKY-MARTENS CLOSED CUP FLASH POINT TESTER. ANOTHER METHOD OF DETERMINING THE FLASH POINT OF A WASTE IS TO REVIEW THE MATERIAL SAFETY DATA SHEET, WHICH CAN BE OBTAINED FROM THE MANUFACTURER OR DISTRIBUTOR OF THE MATERIAL. LACQUER THINNER IS AN EXAMPLE OF A COMMONLY USED SOLVENT WHICH WOULD BE CONSIDERED AS IGNITABLE HAZARDOUS WASTE.

Waste code: D018
Waste name: BENZENE

Violation Status: No violations found

FINDS:

EXXON DIV OF CFI #70227 (Continued) **1000335601**

Registry ID: 110004444192

Environmental Interest/Information System
RCRAInfo is a national information system that supports the Resource Conservation and Recovery Act (RCRA) program through the tracking of events and activities related to facilities that generate, transport, and treat, store, or dispose of hazardous waste. RCRAInfo allows RCRA program staff to track the notification, permit, compliance, and corrective action activities required under RCRA.

---

531 **EDR US Hist Auto Stat** **1015339706**

225 PENNSYLVANIA AVE **N/A**
BROOKLYN, NY 11207

EDR Historical Auto Stations:

Name: EKSIOGIU PETROLEUM INC
Year: 2001
Address: 225 PENNSYLVANIA AVE

Name: EKSIOGIU PETROLEUM INC
Year: 2002
Address: 225 PENNSYLVANIA AVE

Name: EKSIOGLU PETROLEUM INC
Year: 2003
Address: 225 PENNSYLVANIA AVE

Name: EKSIOGLU PETROLEUM INC
Year: 2006
Address: 225 PENNSYLVANIA AVE

Name: EKSIOGLU PETROLEUM INC
Year: 2007
Address: 225 PENNSYLVANIA AVE

Name: EKSIOGLU PETROLEUM INC
Year: 2008
Address: 225 PENNSYLVANIA AVE

Name: EKSIOGLU PETROLEUM INC
Year: 2009
Address: 225 PENNSYLVANIA AVE

Name: EXXON
Year: 2010
Address: 225 PENNSYLVANIA AVE

Name: WORLD FAST AUTO INC
Year: 2011
Address: 225 PENNSYLVANIA AVE

Name: EKSIOGLU PETROLEUM INC
Year: 2012
Address: 225 PENNSYLVANIA AVE

532 **CON EDISON** **NY MANIFEST** **S117315462**
307 VERMONT ST **N/A**
BROOKLYN, NY 11207

NY MANIFEST:

EPA ID:	NYP004626289
Country:	USA

Mailing Info:

Name:	CON EDISON
Contact:	TOM TEELING
Address:	4 IRVING PLACE 15TH FLOOR
City/State/Zip:	NEW YORK, NY 10003
Country:	USA
Phone:	Not reported

Manifest:

Document ID:	Not reported
Manifest Status:	Not reported
Trans1 State ID:	NJD003812047
Trans2 State ID:	Not reported
Generator Ship Date:	08/13/2014
Trans1 Recv Date:	08/13/2014
Trans2 Recv Date:	Not reported
TSD Site Recv Date:	08/14/2014
Part A Recv Date:	Not reported
Part B Recv Date:	Not reported
Generator EPA ID:	NYP004626289
Trans1 EPA ID:	Not reported
Trans2 EPA ID:	Not reported
TSDF ID:	NJD991291105
Waste Code:	Not reported
Quantity:	100
Units:	G - Gallons (liquids only)* (8.3 pounds)
Number of Containers:	1
Container Type:	TT - Cargo tank, tank trucks
Handling Method:	T Chemical, physical, or biological treatment.
Specific Gravity:	1
Year:	2014
Manifest Tracking Num:	002616121GBF
Import Ind:	N
Export Ind:	N
Discr Quantity Ind:	N
Discr Type Ind:	N
Discr Residue Ind:	N
Discr Partial Reject Ind:	N
Discr Full Reject Ind:	N
Manifest Ref Num:	Not reported
Alt Fac RCRA Id:	Not reported
Alt Fac Sign Date:	Not reported
Mgmt Method Type Code:	H110

533 **EDR US Hist Auto Stat** **1015545921**
540 LINWOOD ST **N/A**
BROOKLYN, NY 11208

EDR Historical Auto Stations:

Name:	BOBS AUTOMATIC TRANSMISSION EXCHANGE
Year:	2000
Address:	540 LINWOOD ST
Name:	BOBS AUTOMATIC TRNSMSN EXCHNG
Year:	2001
Address:	540 LINWOOD ST
Name:	BOBS AUTOMATIC TRNSMSN EXCHNG
Year:	2003
Address:	540 LINWOOD ST

---

534 **CONSOLIDATED EDISON OF NY** **NJ MANIFEST** **S107908902**
134 JUNIUS STREET **N/A**
BROOKLYN, NY 11212

NJ MANIFEST:

EPA Id:	NYD004132791
Mail Address:	31-01 20TH AVENUE
Mail City/State/Zip:	ASTORIA 11105
Facility Phone:	7182044151
Emergency Phone:	Not reported
Contact:	EUGENE WILLIAMS
Comments:	Not reported
SIC Code:	Not reported
County:	00
Municipal:	00
Previous EPA Id:	Not reported
Gen Flag:	X
Trans Flag:	Not reported
TSDF Flag:	Not reported
Name Change:	Not reported
Date Change:	Not reported

Manifest:

Manifest Number:	NJA5067313
EPA ID:	NYD004132791
Date Shipped:	06/23/2005
TSDF EPA ID:	NJD991291105
Transporter EPA ID:	NJD003812047
Transporter 2 EPA ID:	Not reported
Transporter 3 EPA ID:	Not reported
Transporter 4 EPA ID:	Not reported
Transporter 5 EPA ID:	Not reported
Transporter 6 EPA ID:	Not reported
Transporter 7 EPA ID:	Not reported
Transporter 8 EPA ID:	Not reported
Transporter 10 EPA ID:	Not reported
Date Trans1 Transported Waste:	06/23/2005
Date Trans2 Transported Waste:	Not reported
Date Trans3 Transported Waste:	Not reported
Date Trans4 Transported Waste:	Not reported
Date Trans5 Transported Waste:	Not reported
Date Trans6 Transported Waste:	Not reported
Date Trans7 Transported Waste:	Not reported

CONSOLIDATED EDISON OF NY (Continued) **S107908902**

Date Trans8 Transported Waste:	Not reported
Date Trans9 Transported Waste:	Not reported
Date Trans10 Transported Waste:	Not reported
Date TSDF Received Waste:	06/24/2005
TSDF EPA Facility Name:	Not reported
QTY Units:	Not reported
Transporter SEQ ID:	Not reported
Transporter-1 Date:	Not reported
Waste SEQ ID:	Not reported
Waste Type Code 2:	Not reported
Waste Type Code 3:	Not reported
Waste Type Code 4:	Not reported
Waste Type Code 5:	Not reported
Waste Type Code 6:	Not reported
Date Accepted:	Not reported
Manifest Discrepancy Type:	Not reported
Data Entry Number:	08230522
Was Load Rejected:	ASTORIA 11105
Reason Load Was Rejected:	Not reported

---

534 **CON EDISON - MANHOLE 5160** **FINDS** **1010439015**
134 JUNIUS **NY MANIFEST** **N/A**
BROOKLYN, NY 11212 **NY Spills**

FINDS:

Registry ID: 110031410845

Environmental Interest/Information System

RCRAInfo is a national information system that supports the Resource Conservation and Recovery Act (RCRA) program through the tracking of events and activities related to facilities that generate, transport, and treat, store, or dispose of hazardous waste. RCRAInfo allows RCRA program staff to track the notification, permit, compliance, and corrective action activities required under RCRA.

HAZARDOUS WASTE BIENNIAL REPORTER

NY MANIFEST:

EPA ID:	NYP004132791
Country:	USA

Mailing Info:

Name:	CON EDISON - MANHOLE 5160
Contact:	Not reported
Address:	Not reported
City/State/Zip:	Not reported
Country:	Not reported
Phone:	Not reported

NY MANIFEST:

No Manifest Records Available

CON EDISON - MANHOLE 5160 (Continued) **1010439015**

SPILLS:

Facility ID:	0503380
Facility Type:	ER
DER Facility ID:	294323
Site ID:	347974
DEC Region:	2
Spill Date:	6/20/2005
Spill Number/Closed Date:	0503380 / 8/29/2005
Spill Cause:	Unknown
Spill Class:	Known release with minimal potential for fire or hazard. DEC Response. Willing Responsible Party. Corrective action taken.
SWIS:	2401
Investigator:	GDBREEN
Referred To:	Not reported
Reported to Dept:	6/20/2005
CID:	408
Water Affected:	Not reported
Spill Source:	Unknown
Spill Notifier:	Other
Cleanup Ceased:	Not reported
Cleanup Meets Std:	False
Last Inspection:	Not reported
Recommended Penalty:	False
UST Trust:	False
Remediation Phase:	0
Date Entered In Computer:	6/20/2005
Spill Record Last Update:	8/29/2005
Spiller Name:	Not reported
Spiller Company:	UNKNOWN, 3RD PARTY SPILL
Spiller Address:	Not reported
Spiller City,St,Zip:	ZZ
Spiller Company:	001
Contact Name:	ERT DESK MIKE DAUGHTERY
Contact Phone:	(212) 580-8383
DEC Memo:	159319. 20-JUN-2005 1545 HRS SPINELLI # 86136 MAINT CONST REPORTS FOUND 8 GALLONS ANTIFREEZE ON 10 GALLONS WATER IN M-5160. FOUND WHILE DOING INSPECTION. NO FIRE OR SMOKE. NO PRIVATE PROPERTY. NO INJURIES. NO SEWERS OR WATERWAYS AFFECTED. IT APPEARS TO BE CONTAINED TO STRUCTURE. TOOK SAMPLE ON A 4 TO 6 HOUR PRIORITY E TURNAROUND. PLACED ENVIROMENTAL STOP TAG # 42774 . CLEANUP PENDING RESULTS. NO CRACKS IN THE STRUCTURE WALLS. NO VISUAL WATERMOVEMENT. WATER STANDING STILL. CHAIN OF CUSTODY # IS EE05074. NOTIFY CIG SHIKARIDES @1623 HRS.JR78448UPDATE 6-20-05 20:00 HRS CHEM LAB CALLED, AND SAID NOT ENOUGH PRODUCT TO DO PCB SAMPLING.S. PACE 49874.UPDATE 6-20-05 23:30 HRS MIDNIGHT CREW WILL RE-SAMPLE FOR OIL ID & PCB. S. PACE 49874.June 21, 2005 1:18 PM. Lab Sequence Number: 05-05965-001 Aroclor 1260 < 1.0 ppm Oil Identification. No oil extracted to perform oil identificationUPDATE 23-JUN-2005 02:40 HRS. ENVIR. OPER. O.S. E.WILLIAMS EMP# 56346 REPORTS: (VENDOR) ALL STATE POWER VAC. REMOVED 600 GALS OF LIQUID FROM STRUCTURE. CREW THEN DBL. WASHED STRUCTURE NO SUMP IN STRUCTURE. ENVIR.TAG# 42774 REMOVED. CLEANUP COMPLETE 100%. C.HOGAN 07511Closed. 8-29-05. GB
Remarks:	NO TO 5 QUESTIONS. PENDING SAMPLE RESULTSON ED #159319

Material:

Site ID:	347974
Operable Unit ID:	1105652

CON EDISON - MANHOLE 5160 (Continued) **1010439015**

Operable Unit:	01
Material ID:	1521466
Material Code:	0043A
Material Name:	ANTIFREEZE
Case No.:	Not reported
Material FA:	Other
Quantity:	8
Units:	Gallons
Recovered:	No
Resource Affected:	Not reported
Oxygenate:	False

Tank Test:

---

534 **DAVIS & WARSHOW STONE** **NY UST** **U003127683**
197 GLENMORE AVE **N/A**
BROOKLYN, NY 11212

UST:

Id/Status:	2-214256 / Active
Program Type:	PBS
Region:	STATE
DEC Region:	2
Expiration Date:	06/30/1997
UTM X:	592674.06715000002
UTM Y:	4502871.0750200003
Site Type:	Unknown

Affiliation Records:

Site Id:	7946
Affiliation Type:	Facility Owner
Company Name:	DAVIS & WARSHOW STONE
Contact Type:	Not reported
Contact Name:	Not reported
Address1:	57-22 48 ST
Address2:	Not reported
City:	MASPETH
State:	NY
Zip Code:	11378
Country Code:	001
Phone:	(718) 937-9500
EMail:	Not reported
Fax Number:	Not reported
Modified By:	TRANSLAT
Date Last Modified:	3/4/2004

Site Id:	7946
Affiliation Type:	Mail Contact
Company Name:	DAUN V WARSHOW STONE
Contact Type:	Not reported
Contact Name:	Not reported
Address1:	57-22 48 ST
Address2:	Not reported
City:	MASPETH
State:	NY
Zip Code:	11378
Country Code:	001

DAVIS & WARSHOW STONE (Continued) **U003127683**

Phone:	(718) 937-9500
EMail:	Not reported
Fax Number:	Not reported
Modified By:	TRANSLAT
Date Last Modified:	3/4/2004

Site Id:	7946
Affiliation Type:	On-Site Operator
Company Name:	DAVIS & WARSHOW STONE
Contact Type:	Not reported
Contact Name:	FRANK FINKEL
Address1:	Not reported
Address2:	Not reported
City:	Not reported
State:	NN
Zip Code:	Not reported
Country Code:	001
Phone:	(718) 342-3000
EMail:	Not reported
Fax Number:	Not reported
Modified By:	TRANSLAT
Date Last Modified:	3/4/2004

Site Id:	7946
Affiliation Type:	Emergency Contact
Company Name:	DAVIS & WARSHOW STONE
Contact Type:	Not reported
Contact Name:	JOHN HOLCOMB
Address1:	Not reported
Address2:	Not reported
City:	Not reported
State:	NN
Zip Code:	Not reported
Country Code:	001
Phone:	(718) 451-0281
EMail:	Not reported
Fax Number:	Not reported
Modified By:	TRANSLAT
Date Last Modified:	3/4/2004

Tank Info:

Tank Number:	001
Tank ID:	9862
Tank Status:	Closed - Removed
Material Name:	Closed - Removed
Capacity Gallons:	500
Install Date:	01/01/1950
Date Tank Closed:	01/01/1990
Registered:	True
Tank Location:	Underground
Tank Type:	Steel/carbon steel
Material Code:	0009
Common Name of Substance:	Gasoline

Tightness Test Method:	NN
Date Test:	Not reported

DAVIS & WARSHOW STONE (Continued) **U003127683**

Next Test Date: Not reported
Pipe Model: Not reported
Modified By: TRANSLAT
Last Modified: 03/04/2004

Equipment Records:

C00 - Pipe Location - No Piping
F00 - Pipe External Protection - None
A00 - Tank Internal Protection - None
D01 - Pipe Type - Steel/Carbon Steel/Iron
G00 - Tank Secondary Containment - None
J02 - Dispenser - Suction Dispenser
I00 - Overfill - None
B00 - Tank External Protection - None
H00 - Tank Leak Detection - None

Tank Number: 002
Tank ID: 9863
Tank Status: In Service
Material Name: In Service
Capacity Gallons: 2000
Install Date: 01/01/1950
Date Tank Closed: Not reported
Registered: True
Tank Location: Underground
Tank Type: Steel/carbon steel
Material Code: 0001
Common Name of Substance: #2 Fuel Oil (On-Site Consumption)

Tightness Test Method: 01
Date Test: 10/01/1989
Next Test Date: 10/01/1994
Pipe Model: Not reported
Modified By: TRANSLAT
Last Modified: 03/04/2004

Equipment Records:

A00 - Tank Internal Protection - None
D01 - Pipe Type - Steel/Carbon Steel/Iron
G00 - Tank Secondary Containment - None
J02 - Dispenser - Suction Dispenser
L09 - Piping Leak Detection - Exempt Suction Piping
C00 - Pipe Location - No Piping
F00 - Pipe External Protection - None
I04 - Overfill - Product Level Gauge (A/G)
B00 - Tank External Protection - None
H00 - Tank Leak Detection - None

535 **318 FOUNTAIN AVE** **NY LTANKS** **S102672188**
318 FOUNTAIN AVE **N/A**
BROOKLYN, NY

LTANKS:

Site ID:	112210
Spill Number/Closed Date:	9303855 / 6/25/1993
Spill Date:	6/25/1993
Spill Cause:	Tank Overfill
Spill Source:	Tank Truck
Spill Class:	Known release with minimal potential for fire or hazard. DEC Response. Willing Responsible Party. Corrective action taken.
Cleanup Ceased:	6/25/1993
Cleanup Meets Standard:	True
SWIS:	2401
Investigator:	CAMMISA
Referred To:	Not reported
Reported to Dept:	6/25/1993
CID:	Not reported
Water Affected:	Not reported
Spill Notifier:	Responsible Party
Last Inspection:	Not reported
Recommended Penalty:	False
UST Involvement:	False
Remediation Phase:	0
Date Entered In Computer:	6/28/1993
Spill Record Last Update:	7/20/1993
Spiller Name:	Not reported
Spiller Company:	BAERENKLAU
Spiller Address:	Not reported
Spiller City,St,Zip:	ZZ
Spiller County:	001
Spiller Contact:	Not reported
Spiller Phone:	Not reported
Spiller Extention:	Not reported
DEC Region:	2
DER Facility ID:	98027
DEC Memo:	Prior to Sept, 2004 data translation this spill Lead_DEC Field was "CAMMISA."
Remarks:	CONTAINED ON SIDEWALK SORBENT APPLIED AND WILL P/U.

Material:

Site ID:	112210
Operable Unit ID:	985575
Operable Unit:	01
Material ID:	397396
Material Code:	0001A
Material Name:	#2 Fuel Oil
Case No.:	Not reported
Material FA:	Petroleum
Quantity:	1
Units:	Gallons
Recovered:	No
Resource Affected:	Not reported
Oxygenate:	False

Tank Test:

536 **NYC DEPT OF EDUCATION - PS 932K** **RCRA-SQG** **1016144418**
631 BELMONT AVE **FINDS** **NYR000199984**
BROOKLYN, NY 11207

RCRA-SQG:

Date form received by agency:	04/23/2013
Facility name:	NYC DEPT OF EDUCATION - PS 932K
Facility address:	631 BELMONT AVE BROOKLYN, NY 11207
EPA ID:	NYR000199984
Mailing address:	THOMSON AVE LONG ISLAND CITY, NY 11101
Contact:	ALEXANDER LEMPERT
Contact address:	THOMSON AVE LONG ISLAND CITY, NY 11101
Contact country:	US
Contact telephone:	(718) 472-8501
Contact email:	ALEMPERT@NYCSCA.ORG
EPA Region:	02
Classification:	Small Small Quantity Generator
Description:	Handler: generates more than 100 and less than 1000 kg of hazardous waste during any calendar month and accumulates less than 6000 kg of hazardous waste at any time; or generates 100 kg or less of hazardous waste during any calendar month, and accumulates more than 1000 kg of hazardous waste at any time

Owner/Operator Summary:

Owner/operator name:	NYC DEPT OF EDUCATION
Owner/operator address:	THOMSON AVE LONG ISLAND CITY, NY 11101
Owner/operator country:	US
Owner/operator telephone:	(718) 472-8501
Legal status:	Municipal
Owner/Operator Type:	Owner
Owner/Op start date:	03/10/1992
Owner/Op end date:	Not reported
Owner/operator name:	NYC DEPT OF SCHOOL FACILITIES
Owner/operator address:	Not reported Not reported
Owner/operator country:	US
Owner/operator telephone:	Not reported
Legal status:	Municipal
Owner/Operator Type:	Operator
Owner/Op start date:	03/10/1992
Owner/Op end date:	Not reported

Handler Activities Summary:

U.S. importer of hazardous waste:	No
Mixed waste (haz. and radioactive):	No
Recycler of hazardous waste:	No
Transporter of hazardous waste:	No
Treater, storer or disposer of HW:	No
Underground injection activity:	No
On-site burner exemption:	No
Furnace exemption:	No
Used oil fuel burner:	No
Used oil processor:	No

NYC DEPT OF EDUCATION - PS 932K (Continued) **1016144418**

User oil refiner: No
Used oil fuel marketer to burner: No
Used oil Specification marketer: No
Used oil transfer facility: No
Used oil transporter: No

Hazardous Waste Summary:
Waste code: B004
Waste name: B004

Waste code: B007
Waste name: B007

Violation Status: No violations found

FINDS:

Registry ID: 110055471779

Environmental Interest/Information System
RCRAInfo is a national information system that supports the Resource Conservation and Recovery Act (RCRA) program through the tracking of events and activities related to facilities that generate, transport, and treat, store, or dispose of hazardous waste. RCRAInfo allows RCRA program staff to track the notification, permit, compliance, and corrective action activities required under RCRA.

---

536 **PS 158 ANNEX (932)** **NY HIST AST** **S107782557**
631 BELMONT AVENUE **NY MANIFEST** **N/A**
BROOKLYN, NY 11207

HIST AST:
PBS Number: 2-478202
SWIS Code: 6101
Operator: PLANT OPERATION
Facility Phone: (718) 391-6000
Facility Addr2: Not reported
Facility Type: SCHOOL
Emergency: SCHOOL SAFETY
Emergency Tel: (212) 979-3300
Old PBSNO: Not reported
Date Inspected: Not reported
Inspector: Not reported
Result of Inspection: Not reported
Owner Name: BOARD OF EDUCATION
Owner Address: 28-11 QUEENS PLAZA NORTH
Owner City,St,Zip: LONG ISLAND CITY, NY 11101
Federal ID: Not reported
Owner Tel: (718) 391-6832
Owner Type: Local Government
Owner Subtype: Not reported
Mailing Contact: FRANK CARDELLO NTROL
Mailing Name: BOARD OF EDUCATION
Mailing Address: 28-11 QUEENS PLAZA NORTH
Mailing Address 2: 5TH FLOOR
Mailing City,St,Zip: LONG ISLAND CITY, NY 11101
Mailing Telephone: (718) 391-6832

PS 158 ANNEX (932) (Continued) **S107782557**

Owner Mark:	First Owner
Facility Status:	1 - Active PBS facility, i.e. total capacity of the PBS tanks is greater than 1,100 gallons, regardless if Subpart 360-14 tanks exist or not at the facility.
Certification Flag:	False
Certification Date:	11/08/1999
Expiration:	11/30/2004
Renew Flag:	False
Renew Date:	Not reported
Total Capacity:	3000
FAMT:	True
Facility Screen:	No Missing Data
Owner Screen:	Minor Data Missing
Tank Screen:	No Missing Data
Dead Letter:	False
CBS Number:	Not reported
Town or City:	NEW YORK CITY
County Code:	61
Town or City Code:	01
Region:	2

Tank ID:	001
Tank Location:	ABOVEGROUND ON SADDLES LEGS, STILTS, RACK, OR CRADLE
Tank Status:	In Service
Install Date:	Not reported
Capacity (Gal):	3000
Product Stored:	NOS 1,2, OR 4 FUEL OIL
Tank Type:	Steel/carbon steel
Tank Internal:	0
Tank External:	01
Pipe Location:	Aboveground/Underground Combination
Pipe Type:	GALVANIZED STEEL
Pipe Internal:	None
Pipe External:	01
Tank Containment:	Diking
Leak Detection:	00
Overfill Protection:	04
Dispenser Method:	Suction
Date Tested:	Not reported
Next Test Date:	Not reported
Missing Data for Tank:	No Missing Data
Date Closed:	Not reported
Test Method:	Not reported
Deleted:	False
Updated:	True
SPDES Number:	Not reported
Lat/Long:	Not reported

NY MANIFEST:

EPA ID:	NYR000199984
Country:	USA

Mailing Info:

Name:	NYC DEPT OF EDUCATION - PS 932K
Contact:	NYC SCHOOL CONSTRUCTUIN AUTHORITY - K932
Address:	631 BELMONT AVE
City/State/Zip:	BROOKLYN, NY 11207

PS 158 ANNEX (932) (Continued) **S107782557**

Country: USA
Phone: 917-476-1287

Manifest:

Document ID: Not reported
Manifest Status: Not reported
Trans1 State ID: NJD080631369
Trans2 State ID: Not reported
Generator Ship Date: 08/15/2013
Trans1 Recv Date: 08/15/2013
Trans2 Recv Date: Not reported
TSD Site Recv Date: 08/30/2013
Part A Recv Date: Not reported
Part B Recv Date: Not reported
Generator EPA ID: NYR000199984
Trans1 EPA ID: Not reported
Trans2 EPA ID: Not reported
TSDF ID: MAC300017498
Waste Code: Not reported
Quantity: 62
Units: K - Kilograms (2.2 pounds)
Number of Containers: 1
Container Type: DM - Metal drums, barrels
Handling Method: R Material recovery of more than 75 percent of the total material.
Specific Gravity: 1
Year: 2013
Manifest Tracking Num: 000500663VES
Import Ind: N
Export Ind: N
Discr Quantity Ind: Y
Discr Type Ind: N
Discr Residue Ind: N
Discr Partial Reject Ind: N
Discr Full Reject Ind: N
Manifest Ref Num: Not reported
Alt Fac RCRA Id: Not reported
Alt Fac Sign Date: Not reported
Mgmt Method Type Code: H039

Document ID: Not reported
Manifest Status: Not reported
Trans1 State ID: NJD054126164
Trans2 State ID: Not reported
Generator Ship Date: 08/16/2013
Trans1 Recv Date: 08/16/2013
Trans2 Recv Date: Not reported
TSD Site Recv Date: 09/10/2013
Part A Recv Date: Not reported
Part B Recv Date: Not reported
Generator EPA ID: NYR000199984
Trans1 EPA ID: Not reported
Trans2 EPA ID: Not reported
TSDF ID: ALD000622464
Waste Code: Not reported
Quantity: 132

PS 158 ANNEX (932) (Continued) **S107782557**

Units:	K - Kilograms (2.2 pounds)
Number of Containers:	1
Container Type:	DM - Metal drums, barrels
Handling Method:	L Landfill.
Specific Gravity:	1
Year:	2013
Manifest Tracking Num:	000500698VES
Import Ind:	N
Export Ind:	N
Discr Quantity Ind:	Y
Discr Type Ind:	N
Discr Residue Ind:	N
Discr Partial Reject Ind:	N
Discr Full Reject Ind:	N
Manifest Ref Num:	Not reported
Alt Fac RCRA Id:	Not reported
Alt Fac Sign Date:	Not reported
Mgmt Method Type Code:	H132

---

536 **HS FOR PREGNANT TEENS (K932)** **NY AST** **A100157605**
631 BELMONT AVENUE **N/A**
BROOKLYN, NY 11207

AST:

Region:	STATE
DEC Region:	2
Site Status:	Active
Facility Id:	2-478202
Program Type:	PBS
UTM X:	594135.04165999999
UTM Y:	4502882.9163699998
Expiration Date:	11/30/2019
Site Type:	School

Affiliation Records:

Site Id:	21244
Affiliation Type:	Facility Owner
Company Name:	NEW YORK CITY DEPT. OF EDUCATION
Contact Type:	MGR, FUEL DIVISION
Contact Name:	MUNENDRA SHARMA
Address1:	44-36 VERNON BOULEVARD
Address2:	Not reported
City:	LONG ISLAND CITY
State:	NY
Zip Code:	11101
Country Code:	001
Phone:	(718) 349-5751
EMail:	Not reported
Fax Number:	Not reported
Modified By:	LSZINOMA
Date Last Modified:	11/20/2014

Site Id:	21244
Affiliation Type:	Mail Contact
Company Name:	NEW YORK CITY DEPT. OF EDUCATION
Contact Type:	Not reported
Contact Name:	MUNENDRA SHARMA
Address1:	FIELD OPERATIONS-FUEL DIVISION

HS FOR PREGNANT TEENS (K932) (Continued) **A100157605**

Address2:	44-36 VERNON BOULEVARD
City:	LONG ISLAND CITY
State:	NY
Zip Code:	11101
Country Code:	001
Phone:	(718) 349-5752
EMail:	MSHARMA@SCHOOLS.NYC.GOV
Fax Number:	Not reported
Modified By:	CGFREEDM
Date Last Modified:	11/14/2014

Site Id:	21244
Affiliation Type:	On-Site Operator
Company Name:	HS FOR PREGNANT TEENS (K932)
Contact Type:	Not reported
Contact Name:	EDWARD MORGAN
Address1:	Not reported
Address2:	Not reported
City:	Not reported
State:	NN
Zip Code:	Not reported
Country Code:	001
Phone:	(718) 922-4391
EMail:	Not reported
Fax Number:	Not reported
Modified By:	CGFREEDM
Date Last Modified:	11/14/2014

Site Id:	21244
Affiliation Type:	Emergency Contact
Company Name:	NEW YORK CITY DEPT. OF EDUCATION
Contact Type:	Not reported
Contact Name:	KEN MAHADEO
Address1:	Not reported
Address2:	Not reported
City:	Not reported
State:	NN
Zip Code:	Not reported
Country Code:	999
Phone:	(646) 210-7918
EMail:	Not reported
Fax Number:	Not reported
Modified By:	NRLOMBAR
Date Last Modified:	11/20/2014

Tank Info:

Tank Number:	001
Tank Id:	38479
Material Code:	0001
Common Name of Substance:	#2 Fuel Oil (On-Site Consumption)

Equipment Records:

A00 - Tank Internal Protection - None
D01 - Pipe Type - Steel/Carbon Steel/Iron
G02 - Tank Secondary Containment - Vault (w/access)

HS FOR PREGNANT TEENS (K932) (Continued) **A100157605**

J02 - Dispenser - Suction Dispenser
B01 - Tank External Protection - Painted/Asphalt Coating
I04 - Overfill - Product Level Gauge (A/G)
L00 - Piping Leak Detection - None
C03 - Pipe Location - Aboveground/Underground Combination
E00 - Piping Secondary Containment - None
F01 - Pipe External Protection - Painted/Asphalt Coating
H00 - Tank Leak Detection - None
K00 - Spill Prevention - None

Tank Location:	3
Tank Type:	Steel/Carbon Steel/Iron
Tank Status:	In Service
Pipe Model:	Not reported
Install Date:	08/13/1999
Capacity Gallons:	3000
Tightness Test Method:	NN
Date Test:	Not reported
Next Test Date:	Not reported
Date Tank Closed:	Not reported
Register:	True
Modified By:	CGFREEDM
Last Modified:	11/14/2014
Material Name:	#2 Fuel Oil (On-Site Consumption)

---

537 **SPILL NUMBER 9807312** **NY Spills** **S104647855**
361 MILLER AVE **N/A**
BROOKLYN, NY

SPILLS:

Facility ID:	9807312
Facility Type:	ER
DER Facility ID:	243344
Site ID:	300890
DEC Region:	2
Spill Date:	9/15/1998
Spill Number/Closed Date:	9807312 / 9/15/1998
Spill Cause:	Deliberate
Spill Class:	Not reported
SWIS:	2401
Investigator:	MCTIBBE
Referred To:	Not reported
Reported to Dept:	9/15/1998
CID:	351
Water Affected:	Not reported
Spill Source:	Institutional, Educational, Gov., Other
Spill Notifier:	Affected Persons
Cleanup Ceased:	Not reported
Cleanup Meets Std:	False
Last Inspection:	Not reported
Recommended Penalty:	False
UST Trust:	False
Remediation Phase:	0
Date Entered In Computer:	9/15/1998
Spill Record Last Update:	5/14/2002
Spiller Name:	Not reported
Spiller Company:	UNKNOWN
Spiller Address:	361 MILLER AV
Spiller City,St,Zip:	BROOKLYN, NY

SPILL NUMBER 9807312 (Continued) **S104647855**

Spiller Company: 001
Contact Name: SONYA MEJIAS
Contact Phone: (718) 821-1824
DEC Memo: Prior to Sept, 2004 data translation this spill Lead_DEC Field was "TIBBE"REFERED TO ECO'S
Remarks: CALLER STATES AT BUILDING NEXT TO HER MOTHERS THAT THE OWNER IS DOING AUTOMOTIVE WORK & ALLOWING FLUIDS TO DRAIN ON GROUND - THERE IS ALSO A LEAKING FIRE HYDRANT WHICH IS WASHING THE FLUIDS DOWN & CAUSING DEBRIS TO FLOW ONTO THE CALLERS MOTHERS PROPERTY

Material:
Site ID: 300890
Operable Unit ID: 1064888
Operable Unit: 01
Material ID: 318412
Material Code: 0005A
Material Name: AUTO WASTE FLUIDS
Case No.: Not reported
Material FA: Petroleum
Quantity: 0
Units: Gallons
Recovered: No
Resource Affected: Not reported
Oxygenate: False

Tank Test:

---

538 **VERIZON NEW YORK INC MANHOLE** **FINDS 1008228769**
PITKIN AVE & SHEFFIELD AVE **NY MANIFEST N/A**
BROOKLYN, NY 11207

FINDS:

Registry ID: 110021002877

Environmental Interest/Information System
RCRAInfo is a national information system that supports the Resource Conservation and Recovery Act (RCRA) program through the tracking of events and activities related to facilities that generate, transport, and treat, store, or dispose of hazardous waste. RCRAInfo allows RCRA program staff to track the notification, permit, compliance, and corrective action activities required under RCRA.

HAZARDOUS WASTE BIENNIAL REPORTER

NY MANIFEST:
EPA ID: NYP000956300
Country: USA

Mailing Info:
Name: VERIZON NEW YORK INC MANHOLE
Contact: Not reported
Address: Not reported
City/State/Zip: Not reported
Country: Not reported
Phone: Not reported

VERIZON NEW YORK INC MANHOLE (Continued) **1008228769**

NY MANIFEST:
No Manifest Records Available

---

538 **CONSOLIDATED EDISON** **NY MANIFEST** **S109064856**
SHEFFIELD AVE & PITKIN AVE **N/A**
BROOKLYN, NY

NY MANIFEST:

EPA ID:	NYP004158036
Country:	USA

Mailing Info:

Name:	CONSOLIDATED EDISON
Contact:	FRANKLYN MURRAY
Address:	4 IRVING PLACE RM 828
City/State/Zip:	NEW YORK, NY 10003
Country:	USA
Phone:	212-460-2808

Manifest:

Document ID:	Not reported
Manifest Status:	Not reported
Trans1 State ID:	NYD006982359
Trans2 State ID:	Not reported
Generator Ship Date:	04/19/2008
Trans1 Recv Date:	04/19/2008
Trans2 Recv Date:	Not reported
TSD Site Recv Date:	04/23/2008
Part A Recv Date:	Not reported
Part B Recv Date:	Not reported
Generator EPA ID:	NYP004158036
Trans1 EPA ID:	Not reported
Trans2 EPA ID:	Not reported
TSDF ID:	NYD077444263
Waste Code:	Not reported
Quantity:	50.0
Units:	K - Kilograms (2.2 pounds)
Number of Containers:	1.0
Container Type:	DM - Metal drums, barrels
Handling Method:	L Landfill.
Specific Gravity:	1.0
Year:	2008
Manifest Tracking Num:	001451193FLE
Import Ind:	N
Export Ind:	N
Discr Quantity Ind:	N
Discr Type Ind:	N
Discr Residue Ind:	N
Discr Partial Reject Ind:	N
Discr Full Reject Ind:	N
Manifest Ref Num:	Not reported
Alt Fac RCRA Id:	Not reported
Alt Fac Sign Date:	Not reported
Mgmt Method Type Code:	H141

538 **MANHOLE 66341** **NY Spills** **S104283148**
SHEFFELD AVE **N/A**
BROOKLYN, NY

SPILLS:

Facility ID:	9908689
Facility Type:	ER
DER Facility ID:	95581
Site ID:	108782
DEC Region:	2
Spill Date:	10/18/1999
Spill Number/Closed Date:	9908689 / 6/17/2003
Spill Cause:	Unknown
Spill Class:	Known release with minimal potential for fire or hazard. DEC Response. Willing Responsible Party. Corrective action taken.
SWIS:	2401
Investigator:	COMENALE
Referred To:	Not reported
Reported to Dept:	10/18/1999
CID:	205
Water Affected:	Not reported
Spill Source:	Unknown
Spill Notifier:	Affected Persons
Cleanup Ceased:	Not reported
Cleanup Meets Std:	False
Last Inspection:	Not reported
Recommended Penalty:	False
UST Trust:	False
Remediation Phase:	0
Date Entered In Computer:	10/18/1999
Spill Record Last Update:	6/26/2003
Spiller Name:	Not reported
Spiller Company:	UNKNOWN
Spiller Address:	Not reported
Spiller City,St,Zip:	NY
Spiller Company:	999
Contact Name:	CALLER
Contact Phone:	Not reported
DEC Memo:	Not reported
Remarks:	3 gallons on 2 gallos water. con ed # 128490.

Material:

Site ID:	108782
Operable Unit ID:	1082973
Operable Unit:	01
Material ID:	297796
Material Code:	0066A
Material Name:	UNKNOWN PETROLEUM
Case No.:	Not reported
Material FA:	Petroleum
Quantity:	3
Units:	Gallons
Recovered:	No
Resource Affected:	Not reported
Oxygenate:	False

Tank Test:

538 **M66341** **FINDS** **1007253404**
SHEFFIELD AVE. AND PITKIN AVE. **N/A**
BROOKLYN, NY 11207

FINDS:

Registry ID: 110017262086

Environmental Interest/Information System
RCRAInfo is a national information system that supports the Resource Conservation and Recovery Act (RCRA) program through the tracking of events and activities related to facilities that generate, transport, and treat, store, or dispose of hazardous waste. RCRAInfo allows RCRA program staff to track the notification, permit, compliance, and corrective action activities required under RCRA.

---

538 **APARTMENT BUILDING** **NY Spills** **S106699488**
2060 PITKIN AVE **N/A**
BROOKLYN, NY

SPILLS:

Facility ID:	0406862
Facility Type:	ER
DER Facility ID:	159029
Site ID:	190664
DEC Region:	2
Spill Date:	9/21/2004
Spill Number/Closed Date:	0406862 / 4/24/2008
Spill Cause:	Other
Spill Class:	Possible release with minimal potential for fire or hazard or Known release with no damage. DEC Response. Willing Responsible Party. Corrective action taken.
SWIS:	2401
Investigator:	rmpiper
Referred To:	Not reported
Reported to Dept:	9/21/2004
CID:	444
Water Affected:	Not reported
Spill Source:	Private Dwelling
Spill Notifier:	Other
Cleanup Ceased:	Not reported
Cleanup Meets Std:	False
Last Inspection:	Not reported
Recommended Penalty:	False
UST Trust:	False
Remediation Phase:	0
Date Entered In Computer:	9/21/2004
Spill Record Last Update:	4/24/2008
Spiller Name:	JACOB UNDERWOOD
Spiller Company:	APARTMENT BUILDING
Spiller Address:	2060 PITKIN AVE
Spiller City,St,Zip:	BROOKLYN, NY
Spiller Company:	001
Contact Name:	JACOB UNDERWOOD
Contact Phone:	(718) 485-7609
DEC Memo:	Prior to Sept, 2004 data translation this spill Lead_DEC Field was "KRIMGOLD"10/8/2004 - Sangesland spoke to consultant (from Jaques Whitfield Company).. He says contamination is NOT petroleum as on initial spill reported, but rather Chlorinated Solvents. Unknown if

APARTMENT BUILDING (Continued) **S106699488**

the owner wants to work through the Brownfields program.8/17/05: Spoke with David Allwine of Jacques Whitford. He will find out if his client bought the building and if they want to pursue the case further.- steven ScharfJaques Whitford Inc.David Allwine603-431-4899 x315From: "Michael A. Morey" <mam@COLLINSNICKAS.com>To: <sxscharf@gw.dec.state.ny.us>Subject:Grace Housing - 2060 PitkinDate: 3/30/06Steve,I got your voicemail regarding 2060 Pitkin Ave. As I explained, we hada contract to purchase the property but our deal fell through. Theowner with whom we were dealing was:Grace Housing Development Fund, Inc.c/o Reverend Jacob Underwood 223 New Jersey AvenueBrooklyn, NY 27923Tel (718) 498-0706I'm pretty certain that this owner has sold the property. HopefullyReverend Underwood can direct you to the current property owner. Iwould appreciate it if you leave my name and my company's name out ofany communication with Rev. Underwood. Michael Morey, VPCollins Nickas & Company, LLCPilot House, Lewis WharfBoston, MA 02110Ph. (617) 720-6250Fax (617) 720-6220Jacob N Underwood 223 New Jersey AveBrooklyn, NY 11207-3005Previously assigned to S. Scharf in Albany office.10/11/06 - Austin - Reassigned from Central Office staff to Piper, for follow up and closure - end10/17/06- DECP iper determined property is owned by NYC Housoing Pres & Devel. John Gearrity, 212-863- 8052. Piper left message w/ sec requesting callback from John. dec pIPER SPOKE W/ jOHN, HE WILL LOOK INTO IT. tHIS SITE PREDATES HIS TIME OF EMPLOYMERNT.11/10/06- DECP iper received message from Megan Black- rep for current owner. Piper called back and left message- 646-502-7192.11/22/06-DEC Piper received message from Megan Black- rep for current owner. Piper called back and left message-4/2/308- DEC Piper reviewed phase II from 2006- as per report there are no excedances in soil and slight exceedances in gw. Particulary toluene, TCE an PCE of which 15 ppb is the highest. Additionally yhe tank was reecntly tested and passed. Based on report, no further action is granted. Closed. See e-docs if warranted.

Remarks: COLLECTED GROUND WATER SAMPLES AND NOTICED CONTAMINATION:

Material:

Site ID:	190664
Operable Unit ID:	889465
Operable Unit:	01
Material ID:	484642
Material Code:	0001A
Material Name:	#2 Fuel Oil
Case No.:	Not reported
Material FA:	Petroleum
Quantity:	0
Units:	Not reported
Recovered:	No
Resource Affected:	Not reported
Oxygenate:	False
Site ID:	190664
Operable Unit ID:	889465
Operable Unit:	01
Material ID:	484643
Material Code:	0001A
Material Name:	#2 Fuel Oil
Case No.:	Not reported
Material FA:	Petroleum
Quantity:	0
Units:	Pounds

APARTMENT BUILDING (Continued) **S106699488**

Recovered: No
Resource Affected: Not reported
Oxygenate: False

Tank Test:

---

538 **GRACE TOWERS APT.** **NY UST** **U004062983**
2060 PITKIN AVE **N/A**
BROOKLYN, NY 11207

UST:
Id/Status: 2-610290 / Active
Program Type: PBS
Region: STATE
DEC Region: 2
Expiration Date: 12/30/2015
UTM X: 593261.02638000005
UTM Y: 4502901.8902799999
Site Type: Apartment Building/Office Building

Affiliation Records:
Site Id: 368255
Affiliation Type: Facility Owner
Company Name: GRACE TOWERS APARTMENTS LP
Contact Type: MEMBER
Contact Name: EUGENE SCHNEUR
Address1: 885 2ND AVE-31ST FLR- SUITE C
Address2: Not reported
City: NY
State: NY
Zip Code: 10017
Country Code: 001
Phone: Not reported
EMail: Not reported
Fax Number: Not reported
Modified By: BVCAMPBE
Date Last Modified: 11/3/2010

Site Id: 368255
Affiliation Type: Mail Contact
Company Name: RELIANT
Contact Type: Not reported
Contact Name: AHMED TAYLER
Address1: 885 2ND
Address2: 31ST FLOOR
City: NEW YORK
State: NY
Zip Code: 10017
Country Code: 001
Phone: (646) 347-0100
EMail: ATALYER@RELIANTRS.COM
Fax Number: Not reported
Modified By: BVCAMPBE
Date Last Modified: 11/3/2010

Site Id: 368255
Affiliation Type: On-Site Operator

GRACE TOWERS APT. (Continued) **U004062983**

Company Name:	GRACE TOWERS APT.
Contact Type:	Not reported
Contact Name:	LEROY BRYCE
Address1:	Not reported
Address2:	Not reported
City:	Not reported
State:	NN
Zip Code:	Not reported
Country Code:	001
Phone:	(347) 263-0749
EMail:	Not reported
Fax Number:	Not reported
Modified By:	BVCAMPBE
Date Last Modified:	11/3/2010

Site Id:	368255
Affiliation Type:	Emergency Contact
Company Name:	GRACE TOWERS APARTMENTS LP
Contact Type:	Not reported
Contact Name:	ISLOO KIM
Address1:	Not reported
Address2:	Not reported
City:	Not reported
State:	NN
Zip Code:	Not reported
Country Code:	999
Phone:	(646) 385-0445
EMail:	Not reported
Fax Number:	Not reported
Modified By:	BVCAMPBE
Date Last Modified:	11/3/2010

Tank Info:

Tank Number:	1
Tank ID:	212943
Tank Status:	In Service
Material Name:	In Service
Capacity Gallons:	10000
Install Date:	01/01/1972
Date Tank Closed:	Not reported
Registered:	True
Tank Location:	Underground
Tank Type:	Steel/carbon steel
Material Code:	0001
Common Name of Substance:	#2 Fuel Oil (On-Site Consumption)

Tightness Test Method:	00
Date Test:	06/07/2006
Next Test Date:	06/07/2011
Pipe Model:	Not reported
Modified By:	msbaptis
Last Modified:	08/03/2006

Equipment Records:

A00 - Tank Internal Protection - None
D01 - Pipe Type - Steel/Carbon Steel/Iron

GRACE TOWERS APT. (Continued) **U004062983**

G00 - Tank Secondary Containment - None
J02 - Dispenser - Suction Dispenser
F00 - Pipe External Protection - None
I00 - Overfill - None
L00 - Piping Leak Detection - None
B00 - Tank External Protection - None
C03 - Pipe Location - Aboveground/Underground Combination
E00 - Piping Secondary Containment - None
H00 - Tank Leak Detection - None
K00 - Spill Prevention - None

---

538 **EDR US Hist Cleaners** **1015018717**

215 SHEFFIELD AVE **N/A**
BROOKLYN, NY 11207

EDR Historical Cleaners:

Name:	WIDE DUCT CLEANERS
Year:	2006
Address:	215 SHEFFIELD AVE
Name:	WIDE DUCT CLEANERS
Year:	2007
Address:	215 SHEFFIELD AVE

---

539 **EAST NY FAMILY CARE CTR** **NY LTANKS** **S108983084**

2094 PITKIN AVE **NY MANIFEST** **N/A**
BROOKLYN, NY 11207

LTANKS:

Site ID:	392043
Spill Number/Closed Date:	0710703 / 8/22/2008
Spill Date:	1/9/2008
Spill Cause:	Tank Test Failure
Spill Source:	Institutional, Educational, Gov., Other
Spill Class:	Known release with minimal potential for fire or hazard. DEC Response. Willing Responsible Party. Corrective action taken.
Cleanup Ceased:	Not reported
Cleanup Meets Standard:	False
SWIS:	2401
Investigator:	bkfalvey
Referred To:	Not reported
Reported to Dept:	1/9/2008
CID:	404
Water Affected:	Not reported
Spill Notifier:	Other
Last Inspection:	Not reported
Recommended Penalty:	False
UST Involvement:	False
Remediation Phase:	0
Date Entered In Computer:	1/9/2008
Spill Record Last Update:	8/22/2008
Spiller Name:	MARLIN JOSEPH
Spiller Company:	NURSING HOME
Spiller Address:	2094 PITKING AVE
Spiller City,St,Zip:	BROOKLYN, NY
Spiller County:	001

EAST NY FAMILY CARE CTR (Continued) **S108983084**

Spiller Contact:	MARLIN JOSEPH
Spiller Phone:	(718) 624-4842
Spiller Extention:	112
DEC Region:	2
DER Facility ID:	341648
DEC Memo:	01/10/08 - ZielinskiSent a TTF letter to: Property ManagerEast NY Diagnostic and Treatment Center2094 Pitkin AvenueBrooklyn, NY 112078/15/08 received call from Zack of HRP Associates {ph:(518)899-3011; fax: (518)899-8129} requesting a NFA letter. Spill not closed yet. DEC recveived request for closure letter on possibly August 1, 2008. Letter is stamped that it was received 7/32/08. Letter from HRP is dated 7/30/08. Letter states that fill pipe was excavatyed and replaced. No contamination. Tank was retested and passed. However, pressure calculated is more than pressure applied (2.36 psi calculated and 1.7 psi applied). Called Zack back and told him about this. He will look into it. bf8/22/08 On 8/21/08, received letter from Jesse Zahn of HRP Associates. Fill pipe was replaced. No indication of petroleum contamination found. Passing tightness test on 7/21/08. NFA. Sent nfa letter to Jesse Zahn. bf
Remarks:	dry portion leak

Material:

Site ID:	392043
Operable Unit ID:	1149071
Operable Unit:	01
Material ID:	2139576
Material Code:	0001A
Material Name:	#2 Fuel Oil
Case No.:	Not reported
Material FA:	Petroleum
Quantity:	0
Units:	Gallons
Recovered:	No
Resource Affected:	Not reported
Oxygenate:	False

Tank Test:

Site ID:	392043
Spill Tank Test:	2384451
Tank Number:	1
Tank Size:	10000
Test Method:	03
Leak Rate:	0
Gross Fail:	Not reported
Modified By:	Watchdog
Last Modified:	1/9/2008
Test Method:	Horner EZ Check I or II

Site ID:	486727
Spill Number/Closed Date:	1306134 / Not Reported
Spill Date:	9/11/2013
Spill Cause:	Tank Test Failure
Spill Source:	Institutional, Educational, Gov., Other
Spill Class:	Possible release with minimal potential for fire or hazard or Known release with no damage. DEC Response. Willing Responsible Party.

EAST NY FAMILY CARE CTR (Continued) **S108983084**

	Corrective action taken.
Cleanup Ceased:	Not reported
Cleanup Meets Standard:	False
SWIS:	2401
Investigator:	RMPIPER
Referred To:	Not reported
Reported to Dept:	9/11/2013
CID:	Not reported
Water Affected:	Not reported
Spill Notifier:	Tank Tester
Last Inspection:	Not reported
Recommended Penalty:	False
UST Involvement:	False
Remediation Phase:	1
Date Entered In Computer:	9/11/2013
Spill Record Last Update:	12/9/2013
Spiller Name:	JAKE PRACY
Spiller Company:	CITY OF NY HEALTH AND HOSP
Spiller Address:	2094 PITKIN AVE
Spiller City,St,Zip:	BROOKLYN, NY
Spiller County:	999
Spiller Contact:	JAKE PRACY
Spiller Phone:	(518) 877-7101
Spiller Extention:	Not reported
DEC Region:	2
DER Facility ID:	341648
DEC Memo:	12/9/13 The ttt failure report is in e-docs under PBS 2-601503. bf
Remarks:	test failure

Material:

Site ID:	486727
Operable Unit ID:	1236375
Operable Unit:	01
Material ID:	2235757
Material Code:	0001A
Material Name:	#2 Fuel Oil
Case No.:	Not reported
Material FA:	Petroleum
Quantity:	Not reported
Units:	Not reported
Recovered:	Not reported
Resource Affected:	Not reported
Oxygenate:	False

Tank Test:

NY MANIFEST:

EPA ID:	NYD987037512
Country:	USA

Mailing Info:

Name:	EAST NY FAMILY CARE CTR
Contact:	ERNEST MANSOH
Address:	2094 PITKIN AVE
City/State/Zip:	BROOKLYN, NY 11207

EAST NY FAMILY CARE CTR (Continued) **S108983084**

Country: USA
Phone: 718-240-0500

Manifest:

Document ID: Not reported
Manifest Status: Not reported
Trans1 State ID: MAD985286988
Trans2 State ID: Not reported
Generator Ship Date: 07/15/2009
Trans1 Recv Date: 07/15/2009
Trans2 Recv Date: Not reported
TSD Site Recv Date: 07/16/2009
Part A Recv Date: Not reported
Part B Recv Date: Not reported
Generator EPA ID: NYD987037512
Trans1 EPA ID: Not reported
Trans2 EPA ID: Not reported
TSDF ID: NYD077444263
Waste Code: Not reported
Quantity: 4.0
Units: P - Pounds
Number of Containers: 1.0
Container Type: DM - Metal drums, barrels
Handling Method: B Incineration, heat recovery, burning.
Specific Gravity: 1.0
Year: 2009
Manifest Tracking Num: 004730748JJK
Import Ind: N
Export Ind: N
Discr Quantity Ind: N
Discr Type Ind: N
Discr Residue Ind: N
Discr Partial Reject Ind: N
Discr Full Reject Ind: N
Manifest Ref Num: Not reported
Alt Fac RCRA Id: Not reported
Alt Fac Sign Date: Not reported
Mgmt Method Type Code: H141

Document ID: Not reported
Manifest Status: Not reported
Trans1 State ID: MAD985286988
Trans2 State ID: Not reported
Generator Ship Date: 07/15/2009
Trans1 Recv Date: 07/15/2009
Trans2 Recv Date: Not reported
TSD Site Recv Date: 07/16/2009
Part A Recv Date: Not reported
Part B Recv Date: Not reported
Generator EPA ID: NYD987037512
Trans1 EPA ID: Not reported
Trans2 EPA ID: Not reported
TSDF ID: NYD077444263
Waste Code: Not reported
Quantity: 55.0

EAST NY FAMILY CARE CTR (Continued) **S108983084**

Units:	P - Pounds
Number of Containers:	1.0
Container Type:	DM - Metal drums, barrels
Handling Method:	B Incineration, heat recovery, burning.
Specific Gravity:	1.0
Year:	2009
Manifest Tracking Num:	004730748JJK
Import Ind:	N
Export Ind:	N
Discr Quantity Ind:	N
Discr Type Ind:	N
Discr Residue Ind:	N
Discr Partial Reject Ind:	N
Discr Full Reject Ind:	N
Manifest Ref Num:	Not reported
Alt Fac RCRA Id:	Not reported
Alt Fac Sign Date:	Not reported
Mgmt Method Type Code:	H141

Document ID:	Not reported
Manifest Status:	Not reported
Trans1 State ID:	NJR000063677
Trans2 State ID:	NJD986607380
Generator Ship Date:	06/06/2012
Trans1 Recv Date:	06/06/2012
Trans2 Recv Date:	06/12/2012
TSD Site Recv Date:	06/21/2012
Part A Recv Date:	Not reported
Part B Recv Date:	Not reported
Generator EPA ID:	NYD987037512
Trans1 EPA ID:	Not reported
Trans2 EPA ID:	Not reported
TSDF ID:	PAD067098822
Waste Code:	Not reported
Quantity:	120.0
Units:	P - Pounds
Number of Containers:	1.0
Container Type:	DM - Metal drums, barrels
Handling Method:	B Incineration, heat recovery, burning.
Specific Gravity:	1.0
Year:	2012
Manifest Tracking Num:	010101250JJK
Import Ind:	N
Export Ind:	N
Discr Quantity Ind:	N
Discr Type Ind:	N
Discr Residue Ind:	N
Discr Partial Reject Ind:	N
Discr Full Reject Ind:	N
Manifest Ref Num:	Not reported
Alt Fac RCRA Id:	Not reported
Alt Fac Sign Date:	Not reported
Mgmt Method Type Code:	H141

Document ID:	Not reported

EAST NY FAMILY CARE CTR (Continued) **S108983084**

Manifest Status:	Not reported
Trans1 State ID:	NJR000063677
Trans2 State ID:	NJD986607380
Generator Ship Date:	06/06/2012
Trans1 Recv Date:	06/06/2012
Trans2 Recv Date:	06/12/2012
TSD Site Recv Date:	06/21/2012
Part A Recv Date:	Not reported
Part B Recv Date:	Not reported
Generator EPA ID:	NYD987037512
Trans1 EPA ID:	Not reported
Trans2 EPA ID:	Not reported
TSDF ID:	PAD067098822
Waste Code:	Not reported
Quantity:	8.0
Units:	P - Pounds
Number of Containers:	1.0
Container Type:	DF - Fiberboard or plastic drums (glass)
Handling Method:	R Material recovery of more than 75 percent of the total material.
Specific Gravity:	1.0
Year:	2012
Manifest Tracking Num:	010101250JJK
Import Ind:	N
Export Ind:	N
Discr Quantity Ind:	N
Discr Type Ind:	N
Discr Residue Ind:	N
Discr Partial Reject Ind:	N
Discr Full Reject Ind:	N
Manifest Ref Num:	Not reported
Alt Fac RCRA Id:	Not reported
Alt Fac Sign Date:	Not reported
Mgmt Method Type Code:	H141

Document ID:	Not reported
Manifest Status:	Not reported
Trans1 State ID:	NJR000063677
Trans2 State ID:	NJD986607380
Generator Ship Date:	06/06/2012
Trans1 Recv Date:	06/06/2012
Trans2 Recv Date:	06/12/2012
TSD Site Recv Date:	06/21/2012
Part A Recv Date:	Not reported
Part B Recv Date:	Not reported
Generator EPA ID:	NYD987037512
Trans1 EPA ID:	Not reported
Trans2 EPA ID:	Not reported
TSDF ID:	PAD067098822
Waste Code:	Not reported
Quantity:	32.0
Units:	P - Pounds
Number of Containers:	1.0
Container Type:	DF - Fiberboard or plastic drums (glass)
Handling Method:	T Chemical, physical, or biological treatment.
Specific Gravity:	1.0
Year:	2012

EAST NY FAMILY CARE CTR (Continued) **S108983084**

Manifest Tracking Num:	010101250JJK
Import Ind:	N
Export Ind:	N
Discr Quantity Ind:	N
Discr Type Ind:	N
Discr Residue Ind:	N
Discr Partial Reject Ind:	N
Discr Full Reject Ind:	N
Manifest Ref Num:	Not reported
Alt Fac RCRA Id:	Not reported
Alt Fac Sign Date:	Not reported
Mgmt Method Type Code:	H141

Document ID:	Not reported
Manifest Status:	Not reported
Trans1 State ID:	NJR000063677
Trans2 State ID:	NJD986607380
Generator Ship Date:	06/06/2012
Trans1 Recv Date:	06/06/2012
Trans2 Recv Date:	06/12/2012
TSD Site Recv Date:	06/21/2012
Part A Recv Date:	Not reported
Part B Recv Date:	Not reported
Generator EPA ID:	NYD987037512
Trans1 EPA ID:	Not reported
Trans2 EPA ID:	Not reported
TSDF ID:	PAD067098822
Waste Code:	Not reported
Quantity:	45.0
Units:	P - Pounds
Number of Containers:	1.0
Container Type:	DF - Fiberboard or plastic drums (glass)
Handling Method:	T Chemical, physical, or biological treatment.
Specific Gravity:	1.0
Year:	2012
Manifest Tracking Num:	010101250JJK
Import Ind:	N
Export Ind:	N
Discr Quantity Ind:	N
Discr Type Ind:	N
Discr Residue Ind:	N
Discr Partial Reject Ind:	N
Discr Full Reject Ind:	N
Manifest Ref Num:	Not reported
Alt Fac RCRA Id:	Not reported
Alt Fac Sign Date:	Not reported
Mgmt Method Type Code:	H141

Document ID:	Not reported
Manifest Status:	Not reported
Trans1 State ID:	NJR000063677
Trans2 State ID:	NJD986607380
Generator Ship Date:	06/06/2012
Trans1 Recv Date:	06/06/2012
Trans2 Recv Date:	06/12/2012

EAST NY FAMILY CARE CTR (Continued) **S108983084**

TSD Site Recv Date:	06/21/2012
Part A Recv Date:	Not reported
Part B Recv Date:	Not reported
Generator EPA ID:	NYD987037512
Trans1 EPA ID:	Not reported
Trans2 EPA ID:	Not reported
TSDF ID:	PAD067098822
Waste Code:	Not reported
Quantity:	150.0
Units:	P - Pounds
Number of Containers:	1.0
Container Type:	DM - Metal drums, barrels
Handling Method:	B Incineration, heat recovery, burning.
Specific Gravity:	1.0
Year:	2012
Manifest Tracking Num:	010101250JJK
Import Ind:	N
Export Ind:	N
Discr Quantity Ind:	N
Discr Type Ind:	N
Discr Residue Ind:	N
Discr Partial Reject Ind:	N
Discr Full Reject Ind:	N
Manifest Ref Num:	Not reported
Alt Fac RCRA Id:	Not reported
Alt Fac Sign Date:	Not reported
Mgmt Method Type Code:	H141

Document ID:	Not reported
Manifest Status:	Not reported
Trans1 State ID:	NJR000063677
Trans2 State ID:	NJD986607380
Generator Ship Date:	03/26/2013
Trans1 Recv Date:	03/26/2013
Trans2 Recv Date:	04/02/2013
TSD Site Recv Date:	04/05/2013
Part A Recv Date:	Not reported
Part B Recv Date:	Not reported
Generator EPA ID:	NYD987037512
Trans1 EPA ID:	Not reported
Trans2 EPA ID:	Not reported
TSDF ID:	PAD067098822
Waste Code:	Not reported
Quantity:	5
Units:	G - Gallons (liquids only)* (8.3 pounds)
Number of Containers:	1
Container Type:	DF - Fiberboard or plastic drums (glass)
Handling Method:	T Chemical, physical, or biological treatment.
Specific Gravity:	1
Year:	2013
Manifest Tracking Num:	011123911JJK
Import Ind:	N
Export Ind:	N
Discr Quantity Ind:	N
Discr Type Ind:	N
Discr Residue Ind:	N

EAST NY FAMILY CARE CTR (Continued) **S108983084**

Discr Partial Reject Ind:	N
Discr Full Reject Ind:	N
Manifest Ref Num:	Not reported
Alt Fac RCRA Id:	Not reported
Alt Fac Sign Date:	Not reported
Mgmt Method Type Code:	H141

Document ID:	Not reported
Manifest Status:	Not reported
Trans1 State ID:	NJR000063677
Trans2 State ID:	NJD986607380
Generator Ship Date:	03/26/2013
Trans1 Recv Date:	03/26/2013
Trans2 Recv Date:	04/02/2013
TSD Site Recv Date:	04/05/2013
Part A Recv Date:	Not reported
Part B Recv Date:	Not reported
Generator EPA ID:	NYD987037512
Trans1 EPA ID:	Not reported
Trans2 EPA ID:	Not reported
TSDF ID:	PAD067098822
Waste Code:	Not reported
Quantity:	80
Units:	P - Pounds
Number of Containers:	1
Container Type:	DF - Fiberboard or plastic drums (glass)
Handling Method:	T Chemical, physical, or biological treatment.
Specific Gravity:	1
Year:	2013
Manifest Tracking Num:	011123911JJK
Import Ind:	N
Export Ind:	N
Discr Quantity Ind:	N
Discr Type Ind:	N
Discr Residue Ind:	N
Discr Partial Reject Ind:	N
Discr Full Reject Ind:	N
Manifest Ref Num:	Not reported
Alt Fac RCRA Id:	Not reported
Alt Fac Sign Date:	Not reported
Mgmt Method Type Code:	H141

Document ID:	Not reported
Manifest Status:	Not reported
Trans1 State ID:	NJR000063677
Trans2 State ID:	NJD986607380
Generator Ship Date:	03/26/2013
Trans1 Recv Date:	03/26/2013
Trans2 Recv Date:	04/02/2013
TSD Site Recv Date:	04/05/2013
Part A Recv Date:	Not reported
Part B Recv Date:	Not reported
Generator EPA ID:	NYD987037512
Trans1 EPA ID:	Not reported
Trans2 EPA ID:	Not reported

EAST NY FAMILY CARE CTR (Continued) **S108983084**

TSDF ID:	PAD067098822
Waste Code:	Not reported
Quantity:	90
Units:	G - Gallons (liquids only)* (8.3 pounds)
Number of Containers:	4
Container Type:	DF - Fiberboard or plastic drums (glass)
Handling Method:	T Chemical, physical, or biological treatment.
Specific Gravity:	1
Year:	2013
Manifest Tracking Num:	011123911JJK
Import Ind:	N
Export Ind:	N
Discr Quantity Ind:	N
Discr Type Ind:	N
Discr Residue Ind:	N
Discr Partial Reject Ind:	N
Discr Full Reject Ind:	N
Manifest Ref Num:	Not reported
Alt Fac RCRA Id:	Not reported
Alt Fac Sign Date:	Not reported
Mgmt Method Type Code:	H141

Document ID:	NYB5378526
Manifest Status:	Completed copy
Trans1 State ID:	PD9938
Trans2 State ID:	Not reported
Generator Ship Date:	07/21/1993
Trans1 Recv Date:	07/21/1993
Trans2 Recv Date:	/ /
TSD Site Recv Date:	07/21/1993
Part A Recv Date:	08/04/1993
Part B Recv Date:	08/03/1993
Generator EPA ID:	NYD987037512
Trans1 EPA ID:	NYD082785429
Trans2 EPA ID:	Not reported
TSDF ID:	NYD082785429
Waste Code:	D001 - NON-LISTED IGNITABLE WASTES
Quantity:	00085
Units:	G - Gallons (liquids only)* (8.3 pounds)
Number of Containers:	002
Container Type:	DM - Metal drums, barrels
Handling Method:	B Incineration, heat recovery, burning.
Specific Gravity:	100
Waste Code:	D002 - NON-LISTED CORROSIVE WASTES
Quantity:	00055
Units:	G - Gallons (liquids only)* (8.3 pounds)
Number of Containers:	001
Container Type:	DM - Metal drums, barrels
Handling Method:	T Chemical, physical, or biological treatment.
Specific Gravity:	100
Waste Code:	D002 - NON-LISTED CORROSIVE WASTES
Quantity:	00034
Units:	G - Gallons (liquids only)* (8.3 pounds)
Number of Containers:	002
Container Type:	DM - Metal drums, barrels
Handling Method:	T Chemical, physical, or biological treatment.

EAST NY FAMILY CARE CTR (Continued) **S108983084**

Specific Gravity:	100
Year:	1993
Document ID:	Not reported
Manifest Status:	Not reported
Trans1 State ID:	NYD064749304
Trans2 State ID:	Not reported
Generator Ship Date:	10/20/2010
Trans1 Recv Date:	10/20/2010
Trans2 Recv Date:	Not reported
TSD Site Recv Date:	11/29/2010
Part A Recv Date:	Not reported
Part B Recv Date:	Not reported
Generator EPA ID:	NYD987037512
Trans1 EPA ID:	Not reported
Trans2 EPA ID:	Not reported
TSDF ID:	CT5000001495
Waste Code:	Not reported
Quantity:	200.0
Units:	P - Pounds
Number of Containers:	1.0
Container Type:	DM - Metal drums, barrels
Handling Method:	L Landfill.
Specific Gravity:	1.0
Year:	2010
Manifest Tracking Num:	006657853JJK
Import Ind:	N
Export Ind:	N
Discr Quantity Ind:	N
Discr Type Ind:	N
Discr Residue Ind:	N
Discr Partial Reject Ind:	N
Discr Full Reject Ind:	N
Manifest Ref Num:	Not reported
Alt Fac RCRA Id:	Not reported
Alt Fac Sign Date:	Not reported
Mgmt Method Type Code:	H141

---

539 **NY CITY HEALTH & HOSPITAL CORP** **RCRA NonGen / NLR** **1000872537**
2094 PITKIN AVE **ICIS** **NYD987037512**
BROOKLYN, NY 11207 **FINDS**

RCRA NonGen / NLR:

Date form received by agency:	01/01/2007
Facility name:	NY CITY HEALTH & HOSPITAL CORP
Facility address:	2094 PITKIN AVE BROOKLYN, NY 112073509
EPA ID:	NYD987037512
Mailing address:	PITKIN AVE BROOKLYN, NY 11207
Contact:	Not reported
Contact address:	PITKIN AVE BROOKLYN, NY 11207
Contact country:	US
Contact telephone:	Not reported
Contact email:	Not reported
EPA Region:	02

NY CITY HEALTH & HOSPITAL CORP (Continued) **1000872537**

Land type: Facility is not located on Indian land. Additional information is not known.
Classification: Non-Generator
Description: Handler: Non-Generators do not presently generate hazardous waste

Owner/Operator Summary:
Owner/operator name: HEALTH & HOSPITAL CORP
Owner/operator address: NOT REQUIRED
NOT REQUIRED, NY 99999
Owner/operator country: US
Owner/operator telephone: (212) 555-1212
Legal status: Municipal
Owner/Operator Type: Owner
Owner/Op start date: Not reported
Owner/Op end date: Not reported

Owner/operator name: HEALTH & HOSPITAL CORP
Owner/operator address: NOT REQUIRED
NOT REQUIRED, NY 99999
Owner/operator country: US
Owner/operator telephone: (212) 555-1212
Legal status: Municipal
Owner/Operator Type: Operator
Owner/Op start date: Not reported
Owner/Op end date: Not reported

Handler Activities Summary:
U.S. importer of hazardous waste: No
Mixed waste (haz. and radioactive): No
Recycler of hazardous waste: No
Transporter of hazardous waste: No
Treater, storer or disposer of HW: No
Underground injection activity: No
On-site burner exemption: No
Furnace exemption: No
Used oil fuel burner: No
Used oil processor: No
User oil refiner: No
Used oil fuel marketer to burner: No
Used oil Specification marketer: No
Used oil transfer facility: No
Used oil transporter: No

Historical Generators:
Date form received by agency: 01/01/2006
Site name: NY CITY HEALTH & HOSPITAL CORP
Classification: Not a generator, verified

Date form received by agency: 03/24/2003
Site name: NY CITY HEALTH & HOSPITAL CORP
Classification: Unverified

Date form received by agency: 07/08/1999
Site name: EAST NEW YORK FAMILY CARE CENTER
Classification: Not a generator, verified

Date form received by agency: 07/15/1993

NY CITY HEALTH & HOSPITAL CORP (Continued) **1000872537**

Site name: EAST NEW YORK FAMILY CARE CENTER
Classification: Large Quantity Generator

Hazardous Waste Summary:
Waste code: D001
Waste name: IGNITABLE HAZARDOUS WASTES ARE THOSE WASTES WHICH HAVE A FLASHPOINT OF LESS THAN 140 DEGREES FAHRENHEIT AS DETERMINED BY A PENSKY-MARTENS CLOSED CUP FLASH POINT TESTER. ANOTHER METHOD OF DETERMINING THE FLASH POINT OF A WASTE IS TO REVIEW THE MATERIAL SAFETY DATA SHEET, WHICH CAN BE OBTAINED FROM THE MANUFACTURER OR DISTRIBUTOR OF THE MATERIAL. LACQUER THINNER IS AN EXAMPLE OF A COMMONLY USED SOLVENT WHICH WOULD BE CONSIDERED AS IGNITABLE HAZARDOUS WASTE.

Waste code: D002
Waste name: A WASTE WHICH HAS A PH OF LESS THAN 2 OR GREATER THAN 12.5 IS CONSIDERED TO BE A CORROSIVE HAZARDOUS WASTE. SODIUM HYDROXIDE, A CAUSTIC SOLUTION WITH A HIGH PH, IS OFTEN USED BY INDUSTRIES TO CLEAN OR DEGREASE PARTS. HYDROCHLORIC ACID, A SOLUTION WITH A LOW PH, IS USED BY MANY INDUSTRIES TO CLEAN METAL PARTS PRIOR TO PAINTING. WHEN THESE CAUSTIC OR ACID SOLUTIONS BECOME CONTAMINATED AND MUST BE DISPOSED, THE WASTE WOULD BE A CORROSIVE HAZARDOUS WASTE.

Facility Has Received Notices of Violations:
Regulation violated: Not reported
Area of violation: Generators - General
Date violation determined: 09/08/2000
Date achieved compliance: 03/31/2003
Violation lead agency: State
Enforcement action: FINAL 3008(A) COMPLIANCE ORDER
Enforcement action date: 03/31/2003
Enf. disposition status: Not reported
Enf. disp. status date: Not reported
Enforcement lead agency: State
Proposed penalty amount: Not reported
Final penalty amount: 18000
Paid penalty amount: 18000

Regulation violated: Not reported
Area of violation: Generators - General
Date violation determined: 09/08/2000
Date achieved compliance: 03/31/2003
Violation lead agency: State
Enforcement action: INITIAL 3008(A) COMPLIANCE
Enforcement action date: 12/14/2000
Enf. disposition status: Not reported
Enf. disp. status date: Not reported
Enforcement lead agency: State
Proposed penalty amount: Not reported
Final penalty amount: Not reported
Paid penalty amount: Not reported

Evaluation Action Summary:
Evaluation date: 01/20/2004
Evaluation: COMPLIANCE EVALUATION INSPECTION ON-SITE
Area of violation: Not reported
Date achieved compliance: Not reported

NY CITY HEALTH & HOSPITAL CORP (Continued) **1000872537**

Evaluation lead agency: State

Evaluation date: 04/01/2003
Evaluation: NOT A SIGNIFICANT NON-COMPLIER
Area of violation: Not reported
Date achieved compliance: Not reported
Evaluation lead agency: State

Evaluation date: 12/08/2000
Evaluation: SIGNIFICANT NON-COMPLIER
Area of violation: Not reported
Date achieved compliance: Not reported
Evaluation lead agency: State

Evaluation date: 09/08/2000
Evaluation: COMPLIANCE EVALUATION INSPECTION ON-SITE
Area of violation: Generators - General
Date achieved compliance: 03/31/2003
Evaluation lead agency: State

ICIS:
Enforcement Action ID: 02-2007-0828
FRS ID: 110004506721
Program ID: FRS 110004506721
Action Name: METROPOLITAN HOSPITAL CENTER
Full Address: 2094 PITKIN AVE BROOKLYN NY 112073509
State: New York
Facility Name: NY CITY HEALTH & HOSPITAL CORP
Facility Address: 2094 PITKIN AVE
BROOKLYN, NY 112073509
Enforcement Action Type: RCRA 3008A AO For Comp And/Or Penalty
Facility County: KINGS
EPA Region #: 2

Enforcement Action ID: 02-2007-0828
FRS ID: 110004506721
Program ID: RCRAINFO NYD987037512
Action Name: METROPOLITAN HOSPITAL CENTER
Full Address: 2094 PITKIN AVE BROOKLYN NY 112073509
State: New York
Facility Name: EAST NEW YORK FAMILY CARE CENTER
Facility Address: 2094 PITKIN AVE
BROOKLYN, NY 112073509
Enforcement Action Type: RCRA 3008A AO For Comp And/Or Penalty
Facility County: KINGS
EPA Region #: 2

Program ID: FRS 110004506721
Facility Name: NY CITY HEALTH & HOSPITAL CORP
Address: 2094 PITKIN AVE
Tribal Indicator: N
Fed Facility: No
NAIC Code: Not reported
SIC Code: Not reported

Program ID: RCRAINFO NYD987037512
Facility Name: NY CITY HEALTH & HOSPITAL CORP

NY CITY HEALTH & HOSPITAL CORP (Continued) **1000872537**

Address: 2094 PITKIN AVE
Tribal Indicator: N
Fed Facility: No
NAIC Code: Not reported
SIC Code: Not reported

FINDS:

Registry ID: 110004506721

Environmental Interest/Information System
RCRAInfo is a national information system that supports the Resource Conservation and Recovery Act (RCRA) program through the tracking of events and activities related to facilities that generate, transport, and treat, store, or dispose of hazardous waste. RCRAInfo allows RCRA program staff to track the notification, permit, compliance, and corrective action activities required under RCRA.

Registry ID: 110060251187

Environmental Interest/Information System
FIS (New York - Facility Information System) is New York's Department of Environmental Conservation (DEC) information system for tracking environmental facility information found across the State.

---

539 **EAST NEW YORK DIAGNOSTIC AND TREATMENT CENTER** **NY UST U001444761**
2094 PITKIN AVENUE **NY AST N/A**
BROOKLYN, NY 11207

UST:
Id/Status: 2-601503 / Active
Program Type: PBS
Region: STATE
DEC Region: 2
Expiration Date: 06/07/2018
UTM X: 593370.64575000003
UTM Y: 4502865.3905300004
Site Type: Other

Affiliation Records:
Site Id: 23465
Affiliation Type: Facility Owner
Company Name: CITY OF N.Y.HEALTH & HOSPITAL CORP.
Contact Type: ASSOC. EXEC DIRECTOR
Contact Name: JOSEPH MULCHAN
Address1: 125 WORTH STREET
Address2: Not reported
City: NEW YORK
State: NY
Zip Code: 10013
Country Code: 001
Phone: (212) 560-3850
EMail: Not reported
Fax Number: Not reported
Modified By: KAKYER
Date Last Modified: 9/9/2013

EAST NEW YORK DIAGNOSTIC AND TREATMENT CENTER (Continued) **U001444761**

Site Id:	23465
Affiliation Type:	Mail Contact
Company Name:	KINGS COUNTY HOSPITAL CENTER
Contact Type:	Not reported
Contact Name:	JEVAN SEEPAUL
Address1:	E BUILDING - FACILITY MANAGEMENT
Address2:	451 CLARKSON AVENUE
City:	BROOKLYN
State:	NY
Zip Code:	11203
Country Code:	001
Phone:	(718) 245-2953
EMail:	Not reported
Fax Number:	Not reported
Modified By:	KAKYER
Date Last Modified:	9/9/2013

Site Id:	23465
Affiliation Type:	On-Site Operator
Company Name:	EAST NEW YORK DIAGNOSTIC AND TREATMENT CENTER
Contact Type:	Not reported
Contact Name:	JEVAN SEEPAUL
Address1:	Not reported
Address2:	Not reported
City:	Not reported
State:	NN
Zip Code:	Not reported
Country Code:	001
Phone:	(718) 245-2953
EMail:	Not reported
Fax Number:	Not reported
Modified By:	KAKYER
Date Last Modified:	9/9/2013

Site Id:	23465
Affiliation Type:	Emergency Contact
Company Name:	CITY OF N.Y.HEALTH & HOSPITAL CORP.
Contact Type:	Not reported
Contact Name:	GOODWIN JONES
Address1:	Not reported
Address2:	Not reported
City:	Not reported
State:	NN
Zip Code:	Not reported
Country Code:	999
Phone:	(718) 240-0544
EMail:	Not reported
Fax Number:	Not reported
Modified By:	NRLOMBAR
Date Last Modified:	4/25/2007

Tank Info:

Tank Number:	001
Tank ID:	46489
Tank Status:	In Service
Material Name:	In Service

EAST NEW YORK DIAGNOSTIC AND TREATMENT CENTER (Continued) **U001444761**

Capacity Gallons:	10000
Install Date:	06/01/1973
Date Tank Closed:	Not reported
Registered:	True
Tank Location:	Underground
Tank Type:	Steel/carbon steel
Material Code:	0001
Common Name of Substance:	#2 Fuel Oil (On-Site Consumption)
Tightness Test Method:	21
Date Test:	07/17/2009
Next Test Date:	07/17/2014
Pipe Model:	Not reported
Modified By:	KAKYER
Last Modified:	09/09/2013

Equipment Records:

A01 - Tank Internal Protection - Epoxy Liner
D01 - Pipe Type - Steel/Carbon Steel/Iron
G00 - Tank Secondary Containment - None
J02 - Dispenser - Suction Dispenser
L09 - Piping Leak Detection - Exempt Suction Piping
F00 - Pipe External Protection - None
I04 - Overfill - Product Level Gauge (A/G)
K01 - Spill Prevention - Catch Basin
B00 - Tank External Protection - None
C03 - Pipe Location - Aboveground/Underground Combination
E07 - Piping Secondary Containment - Trench Liner
H00 - Tank Leak Detection - None

AST:

Region:	STATE
DEC Region:	2
Site Status:	Active
Facility Id:	2-601503
Program Type:	PBS
UTM X:	593370.64575000003
UTM Y:	4502865.3905300004
Expiration Date:	06/07/2018
Site Type:	Other

Affiliation Records:

Site Id:	23465
Affiliation Type:	Facility Owner
Company Name:	CITY OF N.Y.HEALTH & HOSPITAL CORP.
Contact Type:	ASSOC. EXEC DIRECTOR
Contact Name:	JOSEPH MULCHAN
Address1:	125 WORTH STREET
Address2:	Not reported
City:	NEW YORK
State:	NY
Zip Code:	10013
Country Code:	001
Phone:	(212) 560-3850
EMail:	Not reported
Fax Number:	Not reported
Modified By:	KAKYER
Date Last Modified:	9/9/2013

EAST NEW YORK DIAGNOSTIC AND TREATMENT CENTER (Continued) **U001444761**

Site Id:	23465
Affiliation Type:	Mail Contact
Company Name:	KINGS COUNTY HOSPITAL CENTER
Contact Type:	Not reported
Contact Name:	JEVAN SEEPAUL
Address1:	E BUILDING - FACILITY MANAGEMENT
Address2:	451 CLARKSON AVENUE
City:	BROOKLYN
State:	NY
Zip Code:	11203
Country Code:	001
Phone:	(718) 245-2953
EMail:	Not reported
Fax Number:	Not reported
Modified By:	KAKYER
Date Last Modified:	9/9/2013

Site Id:	23465
Affiliation Type:	On-Site Operator
Company Name:	EAST NEW YORK DIAGNOSTIC AND TREATMENT CENTER
Contact Type:	Not reported
Contact Name:	JEVAN SEEPAUL
Address1:	Not reported
Address2:	Not reported
City:	Not reported
State:	NN
Zip Code:	Not reported
Country Code:	001
Phone:	(718) 245-2953
EMail:	Not reported
Fax Number:	Not reported
Modified By:	KAKYER
Date Last Modified:	9/9/2013

Site Id:	23465
Affiliation Type:	Emergency Contact
Company Name:	CITY OF N.Y.HEALTH & HOSPITAL CORP.
Contact Type:	Not reported
Contact Name:	GOODWIN JONES
Address1:	Not reported
Address2:	Not reported
City:	Not reported
State:	NN
Zip Code:	Not reported
Country Code:	999
Phone:	(718) 240-0544
EMail:	Not reported
Fax Number:	Not reported
Modified By:	NRLOMBAR
Date Last Modified:	4/25/2007

Tank Info:

Tank Number:	2
Tank Id:	216950
Material Code:	0008
Common Name of Substance:	Diesel

EAST NEW YORK DIAGNOSTIC AND TREATMENT CENTER (Continued) **U001444761**

Equipment Records:

A00 - Tank Internal Protection - None
D01 - Pipe Type - Steel/Carbon Steel/Iron
G01 - Tank Secondary Containment - Diking (Aboveground)
G10 - Tank Secondary Containment - Impervious Underlayment
H99 - Tank Leak Detection - Other
J02 - Dispenser - Suction Dispenser
B01 - Tank External Protection - Painted/Asphalt Coating
F00 - Pipe External Protection - None
L99 - Piping Leak Detection - Other
H06 - Tank Leak Detection - Impervious Barrier/Concrete Pad (A/G)
C01 - Pipe Location - Aboveground
E07 - Piping Secondary Containment - Trench Liner
I03 - Overfill - Automatic Shut-Off
K00 - Spill Prevention - None

Tank Location:	3
Tank Type:	Steel/Carbon Steel/Iron
Tank Status:	In Service
Pipe Model:	Not reported
Install Date:	06/01/1973
Capacity Gallons:	250
Tightness Test Method:	NN
Date Test:	Not reported
Next Test Date:	Not reported
Date Tank Closed:	Not reported
Register:	True
Modified By:	KAKYER
Last Modified:	09/09/2013
Material Name:	Diesel

Tank Number:	2A
Tank Id:	216951
Material Code:	0008
Common Name of Substance:	Diesel

Equipment Records:

A00 - Tank Internal Protection - None
D01 - Pipe Type - Steel/Carbon Steel/Iron
G10 - Tank Secondary Containment - Impervious Underlayment
J02 - Dispenser - Suction Dispenser
B01 - Tank External Protection - Painted/Asphalt Coating
F00 - Pipe External Protection - None
L99 - Piping Leak Detection - Other
C01 - Pipe Location - Aboveground
E07 - Piping Secondary Containment - Trench Liner
I03 - Overfill - Automatic Shut-Off
K00 - Spill Prevention - None
H06 - Tank Leak Detection - Impervious Barrier/Concrete Pad (A/G)

Tank Location:	3
Tank Type:	Steel/Carbon Steel/Iron
Tank Status:	In Service
Pipe Model:	Not reported
Install Date:	06/01/1973
Capacity Gallons:	25
Tightness Test Method:	NN

EAST NEW YORK DIAGNOSTIC AND TREATMENT CENTER (Continued) **U001444761**

Date Test:	Not reported
Next Test Date:	Not reported
Date Tank Closed:	Not reported
Register:	True
Modified By:	KAKYER
Last Modified:	09/09/2013
Material Name:	Diesel

---

540 **CONSOLIDATED EDISON** **NY MANIFEST** **1009242510**
GLENMORE AV & SACKMAN ST EXCAV **N/A**
BROOKLYN, NY 11201

NY MANIFEST:

EPA ID:	NYP004116273
Country:	USA

Mailing Info:

Name:	CONSOLIDATED EDISON
Contact:	FRANKLIN MURRAY
Address:	4 IRVING PLACE RM 828
City/State/Zip:	NEW YORK, NY 10003
Country:	USA
Phone:	212-460-2808

Manifest:

Document ID:	NYE1558845
Manifest Status:	Not reported
Trans1 State ID:	96590JE
Trans2 State ID:	Not reported
Generator Ship Date:	11/12/2003
Trans1 Recv Date:	11/12/2003
Trans2 Recv Date:	Not reported
TSD Site Recv Date:	11/19/2003
Part A Recv Date:	Not reported
Part B Recv Date:	Not reported
Generator EPA ID:	NYP004116273
Trans1 EPA ID:	NYD006982359
Trans2 EPA ID:	Not reported
TSDF ID:	NYD077444263
Waste Code:	B007 - OTHER MISCELLANEOUS PCB WASTES
Quantity:	00030
Units:	K - Kilograms (2.2 pounds)
Number of Containers:	001
Container Type:	DM - Metal drums, barrels
Handling Method:	L Landfill.
Specific Gravity:	01.00
Year:	2003

541 **NYCHA - GLENMORE PLAZA** **RCRA NonGen / NLR** **1004762087**
108 CHRISTOPHER ST **FINDS** **NYR000093401**
BROOKLYN, NY 11212

RCRA NonGen / NLR:

Date form received by agency:	01/01/2007
Facility name:	NYCHA - GLENMORE PLAZA
Facility address:	108 CHRISTOPHER ST BROOKLYN, NY 11212
EPA ID:	NYR000093401
Mailing address:	49TH AVE LONG ISLAND CITY, NY 111014528
Contact:	ANTHONY SOLOMITA
Contact address:	49TH AVE LONG ISLAND CITY, NY 111014528
Contact country:	US
Contact telephone:	(718) 707-5731
Contact email:	Not reported
EPA Region:	02
Classification:	Non-Generator
Description:	Handler: Non-Generators do not presently generate hazardous waste

Owner/Operator Summary:

Owner/operator name:	NEW YORK CITY HOUSING AUTH
Owner/operator address:	23-02 49TH AVE LONG ISLAND CITY, NY 11101
Owner/operator country:	US
Owner/operator telephone:	(718) 707-5731
Legal status:	Municipal
Owner/Operator Type:	Owner
Owner/Op start date:	01/01/2001
Owner/Op end date:	Not reported

Owner/operator name:	NEW YORK CITY HOUSING AUTH
Owner/operator address:	23-02 49TH AVE LONG ISLAND CITY, NY 11101
Owner/operator country:	US
Owner/operator telephone:	(718) 707-5731
Legal status:	Municipal
Owner/Operator Type:	Operator
Owner/Op start date:	01/01/2001
Owner/Op end date:	Not reported

Handler Activities Summary:

U.S. importer of hazardous waste:	No
Mixed waste (haz. and radioactive):	No
Recycler of hazardous waste:	No
Transporter of hazardous waste:	No
Treater, storer or disposer of HW:	No
Underground injection activity:	No
On-site burner exemption:	No
Furnace exemption:	No
Used oil fuel burner:	No
Used oil processor:	No
User oil refiner:	No
Used oil fuel marketer to burner:	No
Used oil Specification marketer:	No
Used oil transfer facility:	No

NYCHA - GLENMORE PLAZA (Continued) **1004762087**

Used oil transporter: No

Historical Generators:
Date form received by agency: 01/01/2006
Site name: NYCHA - GLENMORE PLAZA
Classification: Not a generator, verified

Date form received by agency: 01/23/2001
Site name: NYCHA - GLENMORE PLAZA
Classification: Small Quantity Generator

Hazardous Waste Summary:
Waste code: D002
Waste name: A WASTE WHICH HAS A PH OF LESS THAN 2 OR GREATER THAN 12.5 IS CONSIDERED TO BE A CORROSIVE HAZARDOUS WASTE. SODIUM HYDROXIDE, A CAUSTIC SOLUTION WITH A HIGH PH, IS OFTEN USED BY INDUSTRIES TO CLEAN OR DEGREASE PARTS. HYDROCHLORIC ACID, A SOLUTION WITH A LOW PH, IS USED BY MANY INDUSTRIES TO CLEAN METAL PARTS PRIOR TO PAINTING. WHEN THESE CAUSTIC OR ACID SOLUTIONS BECOME CONTAMINATED AND MUST BE DISPOSED, THE WASTE WOULD BE A CORROSIVE HAZARDOUS WASTE.

Violation Status: No violations found

FINDS:

Registry ID: 110004566675

Environmental Interest/Information System
RCRAInfo is a national information system that supports the Resource Conservation and Recovery Act (RCRA) program through the tracking of events and activities related to facilities that generate, transport, and treat, store, or dispose of hazardous waste. RCRAInfo allows RCRA program staff to track the notification, permit, compliance, and corrective action activities required under RCRA.

---

541 **NYCHA GLENMORE PLAZA** **NY LTANKS** **S104073503**
108 CHRISTOPHER ST **NY MANIFEST** **N/A**
BROOKLYN, NY 11212 **NY Spills**

LTANKS:
Site ID: 272843
Spill Number/Closed Date: 9413245 / Not Reported
Spill Date: 1/4/1995
Spill Cause: Tank Test Failure
Spill Source: Institutional, Educational, Gov., Other
Spill Class: Known release with minimal potential for fire or hazard. DEC Response. Willing Responsible Party. Corrective action taken.
Cleanup Ceased: Not reported
Cleanup Meets Standard: False
SWIS: 2401
Investigator: jkkann
Referred To: STIP SITE, SIR DUE 4/14/15
Reported to Dept: 1/4/1995
CID: Not reported
Water Affected: Not reported
Spill Notifier: Responsible Party

NYCHA GLENMORE PLAZA (Continued) **S104073503**

Last Inspection:	Not reported
Recommended Penalty:	False
UST Involvement:	False
Remediation Phase:	1
Date Entered In Computer:	1/5/1995
Spill Record Last Update:	12/30/2014
Spiller Name:	Not reported
Spiller Company:	NYC HOUSING AUTHORITY
Spiller Address:	Not reported
Spiller City,St,Zip:	ZZ
Spiller County:	001
Spiller Contact:	Not reported
Spiller Phone:	Not reported
Spiller Extention:	Not reported
DEC Region:	2
DER Facility ID:	96846
DEC Memo:	02/09/07 - J.Kann - Spill reassigned from S.Kraszewski to J.Kann.3/10/11: J.Kann - Investigative work plan submitte on 3/3/11.8/26/14: J.Kann - Reviewed the file. Minimal contamination detected in 1995 ISRP. However, a second spill was called in during tank removal due to contaminated soils being encountered. It is not clear if and where endpoints were collected. Therefore, an investigation is warranted and an approval for the IWP prepared by Grant was emailed to NYCHA today.12/30/14: J.Kann - part of multi site stip executed on 10/14/14. SIR due 4/14/15.
Remarks:	CONTRACTOR DOING BORINGS AT LOCATION FOUND CONTAMINATED SOIL.

Material:

Site ID:	272843
Operable Unit ID:	1010793
Operable Unit:	01
Material ID:	371991
Material Code:	0001A
Material Name:	#2 Fuel Oil
Case No.:	Not reported
Material FA:	Petroleum
Quantity:	0
Units:	Pounds
Recovered:	No
Resource Affected:	Not reported
Oxygenate:	False

Tank Test:

Site ID:	110612
Spill Number/Closed Date:	9602447 / 7/24/1996
Spill Date:	5/21/1996
Spill Cause:	Tank Failure
Spill Source:	Commercial/Industrial
Spill Class:	Known release with minimal potential for fire or hazard. DEC Response. Willing Responsible Party. Corrective action taken.
Cleanup Ceased:	Not reported
Cleanup Meets Standard:	False
SWIS:	2401
Investigator:	HEALY

NYCHA GLENMORE PLAZA (Continued) **S104073503**

Referred To:	Not reported
Reported to Dept:	5/21/1996
CID:	322
Water Affected:	Not reported
Spill Notifier:	Other
Last Inspection:	Not reported
Recommended Penalty:	False
UST Involvement:	False
Remediation Phase:	0
Date Entered In Computer:	5/21/1996
Spill Record Last Update:	7/24/1996
Spiller Name:	FRANK OCELLO
Spiller Company:	NYC HOUSING AUTHORITY
Spiller Address:	Not reported
Spiller City,St,Zip:	ZZ
Spiller County:	001
Spiller Contact:	WILLY NEGRON
Spiller Phone:	Not reported
Spiller Extention:	Not reported
DEC Region:	2
DER Facility ID:	96846
DEC Memo:	Not reported
Remarks:	old tank removed - contaminated soil found

Material:

Site ID:	110612
Operable Unit ID:	1033927
Operable Unit:	01
Material ID:	352269
Material Code:	0002A
Material Name:	#4 Fuel Oil
Case No.:	Not reported
Material FA:	Petroleum
Quantity:	0
Units:	Gallons
Recovered:	No
Resource Affected:	Not reported
Oxygenate:	False

Tank Test:

Site ID:	120585
Spill Number/Closed Date:	9611221 / 12/13/1996
Spill Date:	12/11/1996
Spill Cause:	Tank Overfill
Spill Source:	Institutional, Educational, Gov., Other
Spill Class:	Known release with minimal potential for fire or hazard. DEC Response. Willing Responsible Party. Corrective action taken.
Cleanup Ceased:	Not reported
Cleanup Meets Standard:	False
SWIS:	2401
Investigator:	HEALY
Referred To:	Not reported
Reported to Dept:	12/11/1996
CID:	297

NYCHA GLENMORE PLAZA (Continued) **S104073503**

Water Affected:	Not reported
Spill Notifier:	Responsible Party
Last Inspection:	Not reported
Recommended Penalty:	False
UST Involvement:	False
Remediation Phase:	0
Date Entered In Computer:	12/11/1996
Spill Record Last Update:	12/13/1996
Spiller Name:	TINA HANSEN
Spiller Company:	CLASSIC OIL
Spiller Address:	9 WYTHE AV
Spiller City,St,Zip:	BROOKLYN, NY 11211-
Spiller County:	001
Spiller Contact:	RAY VELEZ
Spiller Phone:	(212) 306-3142
Spiller Extention:	Not reported
DEC Region:	2
DER Facility ID:	96846
DEC Memo:	Not reported
Remarks:	THE SUPVSR AT THE NYC HOUSING AUTHORITY ORDERED THE OIL BUT NEVER STUCK THE TANK FOR THE LEVEL - WHEN THE DRIVER FILLED THE TANK, IT OVERFILLED - THE OIL COMPANY IS REFUSING TO CLEAN THE SPILL

Material:

Site ID:	120585
Operable Unit ID:	1039245
Operable Unit:	01
Material ID:	343418
Material Code:	0001A
Material Name:	#2 Fuel Oil
Case No.:	Not reported
Material FA:	Petroleum
Quantity:	100
Units:	Gallons
Recovered:	100
Resource Affected:	Not reported
Oxygenate:	False

Tank Test:

NY MANIFEST:

EPA ID:	NYR000093401
Country:	USA

Mailing Info:

Name:	NYCHA GLENMORE PLAZA
Contact:	NYCHA GLENMORE PLAZA
Address:	108 CHRISTOPHER ST
City/State/Zip:	BROOKLYN, NY 11212
Country:	USA
Phone:	718-498-0882

Manifest:

Document ID:	NYG2935872

NYCHA GLENMORE PLAZA (Continued) **S104073503**

Manifest Status:	Not reported
Trans1 State ID:	PD1011NY
Trans2 State ID:	Not reported
Generator Ship Date:	05/02/2001
Trans1 Recv Date:	05/02/2001
Trans2 Recv Date:	Not reported
TSD Site Recv Date:	05/03/2001
Part A Recv Date:	Not reported
Part B Recv Date:	Not reported
Generator EPA ID:	NYR000093401
Trans1 EPA ID:	NYD077444263
Trans2 EPA ID:	Not reported
TSDF ID:	NYD077444263
Waste Code:	D001 - NON-LISTED IGNITABLE WASTES
Quantity:	00010
Units:	G - Gallons (liquids only)* (8.3 pounds)
Number of Containers:	002
Container Type:	DM - Metal drums, barrels
Handling Method:	B Incineration, heat recovery, burning.
Specific Gravity:	01.00
Waste Code:	D002 - NON-LISTED CORROSIVE WASTES
Quantity:	00300
Units:	P - Pounds
Number of Containers:	002
Container Type:	DF - Fiberboard or plastic drums (glass)
Handling Method:	T Chemical, physical, or biological treatment.
Specific Gravity:	01.00
Waste Code:	D001 - NON-LISTED IGNITABLE WASTES
Quantity:	00005
Units:	G - Gallons (liquids only)* (8.3 pounds)
Number of Containers:	001
Container Type:	DF - Fiberboard or plastic drums (glass)
Handling Method:	B Incineration, heat recovery, burning.
Specific Gravity:	01.00
Year:	2001

Document ID:	NYG2932074
Manifest Status:	Not reported
Trans1 State ID:	NYPD1011
Trans2 State ID:	Not reported
Generator Ship Date:	06/25/2001
Trans1 Recv Date:	06/25/2001
Trans2 Recv Date:	Not reported
TSD Site Recv Date:	06/26/2001
Part A Recv Date:	Not reported
Part B Recv Date:	Not reported
Generator EPA ID:	NYR000093401
Trans1 EPA ID:	NYD077444263
Trans2 EPA ID:	Not reported
TSDF ID:	NYD077444263
Waste Code:	D001 - NON-LISTED IGNITABLE WASTES
Quantity:	00020
Units:	G - Gallons (liquids only)* (8.3 pounds)
Number of Containers:	001
Container Type:	DM - Metal drums, barrels
Handling Method:	B Incineration, heat recovery, burning.

NYCHA GLENMORE PLAZA (Continued) **S104073503**

Specific Gravity:	01.00
Waste Code:	D002 - NON-LISTED CORROSIVE WASTES
Quantity:	00030
Units:	G - Gallons (liquids only)* (8.3 pounds)
Number of Containers:	001
Container Type:	DF - Fiberboard or plastic drums (glass)
Handling Method:	T Chemical, physical, or biological treatment.
Specific Gravity:	01.00
Year:	2001

SPILLS:

Facility ID:	9608161
Facility Type:	ER
DER Facility ID:	96846
Site ID:	110613
DEC Region:	2
Spill Date:	9/30/1996
Spill Number/Closed Date:	9608161 / 10/7/1996
Spill Cause:	Equipment Failure
Spill Class:	Known release with minimal potential for fire or hazard. DEC Response. Willing Responsible Party. Corrective action taken.
SWIS:	2401
Investigator:	HEALY
Referred To:	Not reported
Reported to Dept:	9/30/1996
CID:	282
Water Affected:	Not reported
Spill Source:	Institutional, Educational, Gov., Other
Spill Notifier:	Affected Persons
Cleanup Ceased:	Not reported
Cleanup Meets Std:	False
Last Inspection:	Not reported
Recommended Penalty:	False
UST Trust:	False
Remediation Phase:	0
Date Entered In Computer:	9/30/1996
Spill Record Last Update:	10/7/1996
Spiller Name:	DECLAN POWER
Spiller Company:	KELLY TANK
Spiller Address:	Not reported
Spiller City,St,Zip:	ZZ
Spiller Company:	001
Contact Name:	FRANCIS FIELDS
Contact Phone:	Not reported
DEC Memo:	Not reported
Remarks:	PIPING BROKE IN THE BOILER ROOM CAUSING THE SPILLSPILL IS BEING CLEANED UPS

Material:

Site ID:	110613
Operable Unit ID:	1036429
Operable Unit:	01
Material ID:	343901
Material Code:	0002A
Material Name:	#4 Fuel Oil
Case No.:	Not reported
Material FA:	Petroleum

NYCHA GLENMORE PLAZA (Continued) **S104073503**

Quantity:	10
Units:	Gallons
Recovered:	No
Resource Affected:	Not reported
Oxygenate:	False

Tank Test:

Facility ID:	9614301
Facility Type:	ER
DER Facility ID:	96846
Site ID:	110615
DEC Region:	2
Spill Date:	3/10/1997
Spill Number/Closed Date:	9614301 / 8/15/1997
Spill Cause:	Human Error
Spill Class:	Known release with minimal potential for fire or hazard. DEC Response. Willing Responsible Party. Corrective action taken.
SWIS:	2401
Investigator:	HEALY
Referred To:	Not reported
Reported to Dept:	3/10/1997
CID:	297
Water Affected:	Not reported
Spill Source:	Institutional, Educational, Gov., Other
Spill Notifier:	Affected Persons
Cleanup Ceased:	Not reported
Cleanup Meets Std:	False
Last Inspection:	Not reported
Recommended Penalty:	False
UST Trust:	False
Remediation Phase:	0
Date Entered In Computer:	3/10/1997
Spill Record Last Update:	11/5/2002
Spiller Name:	ED MALONE
Spiller Company:	NYC HOUSING
Spiller Address:	250 BROADWAY
Spiller City,St,Zip:	NY, NY 10007-
Spiller Company:	001
Contact Name:	ED MALONE
Contact Phone:	(212) 306-8480
DEC Memo:	Not reported
Remarks:	FUEL COMPANY DID NOT OPEN ALL THE COMPARTMENTS IN THE FUEL OIL TANK AND IT CREATED BACKPRESSURE WHICH PUSHED THE OIL BACK OUT THE TANK - DEC ON SITE - WINSTON CONTRACTING CALLED IN FOR THE CLEAN UP

Material:

Site ID:	110615
Operable Unit ID:	1045726
Operable Unit:	01
Material ID:	339403
Material Code:	0001A
Material Name:	#2 Fuel Oil
Case No.:	Not reported
Material FA:	Petroleum
Quantity:	100

NYCHA GLENMORE PLAZA (Continued) **S104073503**

Units:	Gallons
Recovered:	No
Resource Affected:	Not reported
Oxygenate:	False

Tank Test:

Facility ID:	9611220
Facility Type:	ER
DER Facility ID:	96846
Site ID:	110614
DEC Region:	2
Spill Date:	12/11/1996
Spill Number/Closed Date:	9611220 / 12/13/1996
Spill Cause:	Human Error
Spill Class:	Known release with minimal potential for fire or hazard. DEC Response. Willing Responsible Party. Corrective action taken.
SWIS:	2401
Investigator:	HEALY
Referred To:	Not reported
Reported to Dept:	12/11/1996
CID:	257
Water Affected:	Not reported
Spill Source:	Institutional, Educational, Gov., Other
Spill Notifier:	Affected Persons
Cleanup Ceased:	Not reported
Cleanup Meets Std:	False
Last Inspection:	Not reported
Recommended Penalty:	False
UST Trust:	False
Remediation Phase:	0
Date Entered In Computer:	12/11/1996
Spill Record Last Update:	9/16/2002
Spiller Name:	TINA
Spiller Company:	CLASSIC OIL
Spiller Address:	Not reported
Spiller City,St,Zip:	ZZ
Spiller Company:	001
Contact Name:	WILLIE NEGRON
Contact Phone:	(718) 498-0882
DEC Memo:	Not reported
Remarks:	PROBLEM WITH VENT CLEANUP CREW FINISHING CLEAN UP NOW

Material:

Site ID:	110614
Operable Unit ID:	1039243
Operable Unit:	01
Material ID:	561130
Material Code:	0001A
Material Name:	#2 Fuel Oil
Case No.:	Not reported
Material FA:	Petroleum
Quantity:	100
Units:	Gallons
Recovered:	100
Resource Affected:	Not reported

NYCHA GLENMORE PLAZA (Continued) **S104073503**

Oxygenate: False

Tank Test:

---

541 **GLENMORE PLAZA** **NY UST** **U001840698**
108 CHRISTOPHER STREET **N/A**
BROOKLYN, NY 11212

UST:
Id/Status: 2-474320 / Active
Program Type: PBS
Region: STATE
DEC Region: 2
Expiration Date: 03/28/2019
UTM X: 592456.82782000001
UTM Y: 4502749.2999700001
Site Type: Apartment Building/Office Building

Affiliation Records:
Site Id: 20901
Affiliation Type: Facility Owner
Company Name: NYC HOUSING AUTHORITY
Contact Type: \\
Contact Name: Not reported
Address1: 23-02 49TH AVENUE
Address2: Not reported
City: LONG ISLAND CITY
State: NY
Zip Code: 11101
Country Code: 001
Phone: (718) 707-5806
EMail: Not reported
Fax Number: Not reported
Modified By: NRLOMBAR
Date Last Modified: 10/3/2014

Site Id: 20901
Affiliation Type: Mail Contact
Company Name: NYC HOUSING AUTHORITY
Contact Type: Not reported
Contact Name: FUEL OIL REMEDIATION COORDINATOR
Address1: 23-02 49TH AVENUE
Address2: TECH SERVS DEPT - 5TH FLOOR
City: LONG ISLAND CITY
State: NY
Zip Code: 11101
Country Code: 001
Phone: (718) 707-5725
EMail: Y.TKACH@NYCHA.NYC.GOV
Fax Number: Not reported
Modified By: NRLOMBAR
Date Last Modified: 12/24/2014

Site Id: 20901
Affiliation Type: On-Site Operator
Company Name: GLENMORE PLAZA
Contact Type: Not reported

GLENMORE PLAZA (Continued) **U001840698**

Contact Name:	FUEL OIL REMEDIATION UNIT
Address1:	Not reported
Address2:	Not reported
City:	Not reported
State:	NN
Zip Code:	Not reported
Country Code:	001
Phone:	(718) 707-5725
EMail:	Not reported
Fax Number:	Not reported
Modified By:	NRLOMBAR
Date Last Modified:	1/31/2014

Site Id:	20901
Affiliation Type:	Emergency Contact
Company Name:	NYC HOUSING AUTHORITY
Contact Type:	Not reported
Contact Name:	EMERGENCY SERVICES DEPT.
Address1:	Not reported
Address2:	Not reported
City:	Not reported
State:	NN
Zip Code:	Not reported
Country Code:	001
Phone:	(718) 707-5900
EMail:	Not reported
Fax Number:	Not reported
Modified By:	NRLOMBAR
Date Last Modified:	10/3/2014

Tank Info:

Tank Number:	1
Tank ID:	37649
Tank Status:	In Service
Material Name:	In Service
Capacity Gallons:	25000
Install Date:	10/01/1985
Date Tank Closed:	Not reported
Registered:	True
Tank Location:	Underground
Tank Type:	Fiberglass coated steel
Material Code:	0001
Common Name of Substance:	#2 Fuel Oil (On-Site Consumption)

Tightness Test Method:	21
Date Test:	01/17/2013
Next Test Date:	01/17/2018
Pipe Model:	Not reported
Modified By:	BKFALVEY
Last Modified:	02/11/2013

Equipment Records:

L00 - Piping Leak Detection - None
A00 - Tank Internal Protection - None
D01 - Pipe Type - Steel/Carbon Steel/Iron
G00 - Tank Secondary Containment - None

GLENMORE PLAZA (Continued) **U001840698**

J02 - Dispenser - Suction Dispenser
C02 - Pipe Location - Underground/On-ground
F00 - Pipe External Protection - None
I04 - Overfill - Product Level Gauge (A/G)
B00 - Tank External Protection - None
E00 - Piping Secondary Containment - None
H00 - Tank Leak Detection - None
K00 - Spill Prevention - None

Tank Number:	OLD 1
Tank ID:	37648
Tank Status:	Closed - Removed
Material Name:	Closed - Removed
Capacity Gallons:	25000
Install Date:	10/01/1967
Date Tank Closed:	08/01/1996
Registered:	True
Tank Location:	Underground
Tank Type:	Steel/carbon steel
Material Code:	0000
Common Name of Substance:	Empty
Tightness Test Method:	NN
Date Test:	Not reported
Next Test Date:	Not reported
Pipe Model:	Not reported
Modified By:	TRANSLAT
Last Modified:	03/04/2004

Equipment Records:

H04 - Tank Leak Detection - Groundwater Well
A01 - Tank Internal Protection - Epoxy Liner
D01 - Pipe Type - Steel/Carbon Steel/Iron
F06 - Pipe External Protection - Wrapped
G00 - Tank Secondary Containment - None
J02 - Dispenser - Suction Dispenser
C02 - Pipe Location - Underground/On-ground
I04 - Overfill - Product Level Gauge (A/G)
B00 - Tank External Protection - None

---

541 **NYCHA - GLENMORE PLZ** **RCRA NonGen / NLR** **1000550121**
89 CHRISTOPHER AVE **NYD986870939**
BROOKLYN, NY 11212

RCRA NonGen / NLR:

Date form received by agency:	01/01/2007
Facility name:	NYCHA - GLENMORE PLZ
Facility address:	89 CHRISTOPHER AVE BROOKLYN, NY 11212
EPA ID:	NYD986870939
Mailing address:	BROADWAY NEW YORK, NY 10007
Contact:	Not reported
Contact address:	BROADWAY NEW YORK, NY 10007
Contact country:	US
Contact telephone:	Not reported

NYCHA - GLENMORE PLZ (Continued) **1000550121**

Contact email: Not reported
EPA Region: 02
Classification: Non-Generator
Description: Handler: Non-Generators do not presently generate hazardous waste

Owner/Operator Summary:
Owner/operator name: NYC HOUSING AUTHORITY
Owner/operator address: 250 BROADWAY
NEW YORK, NY 10007
Owner/operator country: US
Owner/operator telephone: (212) 306-3229
Legal status: Municipal
Owner/Operator Type: Owner
Owner/Op start date: Not reported
Owner/Op end date: Not reported

Owner/operator name: NYC HOUSING AUTHORITY
Owner/operator address: 250 BROADWAY
NEW YORK, NY 10007
Owner/operator country: US
Owner/operator telephone: (212) 306-3229
Legal status: Municipal
Owner/Operator Type: Operator
Owner/Op start date: Not reported
Owner/Op end date: Not reported

Handler Activities Summary:
U.S. importer of hazardous waste: No
Mixed waste (haz. and radioactive): No
Recycler of hazardous waste: No
Transporter of hazardous waste: No
Treater, storer or disposer of HW: No
Underground injection activity: No
On-site burner exemption: No
Furnace exemption: No
Used oil fuel burner: No
Used oil processor: No
User oil refiner: No
Used oil fuel marketer to burner: No
Used oil Specification marketer: No
Used oil transfer facility: No
Used oil transporter: No

Historical Generators:
Date form received by agency: 01/01/2006
Site name: NYCHA - GLENMORE PLZ
Classification: Not a generator, verified

Date form received by agency: 04/03/1998
Site name: NYCHA - GLENMORE PLZ
Classification: Not a generator, verified

Date form received by agency: 02/27/1998
Site name: NYCHA - GLENMORE PLZ
Classification: Small Quantity Generator

NYCHA - GLENMORE PLZ (Continued) **1000550121**

Hazardous Waste Summary:
- Waste code: NONE
- Waste name: None

- Waste code: U240
- Waste name: ACETIC ACID, (2,4-DICHLOROPHENOXY)-, SALTS & ESTERS

Violation Status: No violations found

---

541 **GLENMORE PLAZA** **NY Spills** **S102147380**
89 CHRISTOPHER AVENUE **N/A**
BROOKLYN, NY

SPILLS:

Facility ID:	9310506
Facility Type:	ER
DER Facility ID:	186158
Site ID:	225508
DEC Region:	2
Spill Date:	11/30/1993
Spill Number/Closed Date:	9310506 / 12/15/1993
Spill Cause:	Equipment Failure
Spill Class:	Known release with minimal potential for fire or hazard. DEC Response. Willing Responsible Party. Corrective action taken.
SWIS:	2401
Investigator:	HEALY
Referred To:	Not reported
Reported to Dept:	11/30/1993
CID:	Not reported
Water Affected:	Not reported
Spill Source:	Commercial/Industrial
Spill Notifier:	Other
Cleanup Ceased:	12/15/1993
Cleanup Meets Std:	True
Last Inspection:	Not reported
Recommended Penalty:	False
UST Trust:	False
Remediation Phase:	0
Date Entered In Computer:	12/1/1993
Spill Record Last Update:	12/28/1993
Spiller Name:	Not reported
Spiller Company:	MYSTIC TRANSPORT
Spiller Address:	Not reported
Spiller City,St,Zip:	ZZ
Spiller Company:	001
Contact Name:	Not reported
Contact Phone:	Not reported
DEC Memo:	Not reported
Remarks:	NOTIFIED BY FUEL SUPLIER. FITTING POPPED OUT OF GROUND - CREW ON WAY - CONTAINED BY DRIVER W/SPEEDY DRY.

Material:

Site ID:	225508
Operable Unit ID:	989316
Operable Unit:	01
Material ID:	393112
Material Code:	0002A
Material Name:	#4 Fuel Oil
Case No.:	Not reported

GLENMORE PLAZA (Continued) **S102147380**

Material FA:	Petroleum
Quantity:	7
Units:	Gallons
Recovered:	No
Resource Affected:	Not reported
Oxygenate:	False

Tank Test:

---

541 **TRANS VAULT 4236** **NY Spills** **S105141965**
GELNMORE AVE/CHRISTOPHER **N/A**
BROOKLYN, NY

SPILLS:

Facility ID:	0105891
Facility Type:	ER
DER Facility ID:	238720
Site ID:	295008
DEC Region:	2
Spill Date:	9/1/2001
Spill Number/Closed Date:	0105891 / 11/23/2001
Spill Cause:	Equipment Failure
Spill Class:	Known release with minimal potential for fire or hazard. DEC Response. Willing Responsible Party. Corrective action taken.
SWIS:	2401
Investigator:	JHOCONNE
Referred To:	Not reported
Reported to Dept:	9/1/2001
CID:	396
Water Affected:	Not reported
Spill Source:	Commercial/Industrial
Spill Notifier:	Responsible Party
Cleanup Ceased:	Not reported
Cleanup Meets Std:	False
Last Inspection:	Not reported
Recommended Penalty:	False
UST Trust:	False
Remediation Phase:	0
Date Entered In Computer:	9/1/2001
Spill Record Last Update:	11/23/2001
Spiller Name:	SAME
Spiller Company:	CON EDISON
Spiller Address:	4 IRVING PLACE
Spiller City,St,Zip:	NEW YORK, NY 10003
Spiller Company:	001
Contact Name:	ANTHONY NATALE
Contact Phone:	(212) 580-6763
DEC Memo:	Prior to Sept, 2004 data translation this spill Lead_DEC Field was "O'CONNELL"e2mis notes:Approx 3 gallons of transformer oil on dirt that leaked from main body on side of transf. Transformer is on feeder 3B90 and will be requested off on emergency. Historical record is 38 ppm nad was last sampled 2-15-01. Appears to be an earthen sump but no signs of oil in sump. Sample taken.9/1/01, 2101 hrs: lab results 20 ppm PCB.9/3/01, 1140 hrs: removed all solid waste with vactor. Double washed structure. Found sump with piping to sewer, no signs of oil in piping. Cemented sump, awaiting transformer

TRANS VAULT 4236 (Continued) **S105141965**

removal.9/3/01, 1150 hrs: tanker removed 145 gallons of oil from transformer. Unit holds 210 gallons. 65 gallons missing and mixed with dirt on bottom of manhole.9/4/01, 1610 hrs: Unit removed at this time.9/4/01, 1620 hrs: cleanup complete. Sump was found cemented. (JHO)

Remarks: clean up pending analysis...ref # 139250.

Material:

Site ID:	295008
Operable Unit ID:	842931
Operable Unit:	01
Material ID:	530778
Material Code:	0020A
Material Name:	TRANSFORMER OIL
Case No.:	Not reported
Material FA:	Petroleum
Quantity:	3
Units:	Gallons
Recovered:	No
Resource Affected:	Not reported
Oxygenate:	False

Tank Test:

---

541 **CON EDISON MANHOLE 65361** **RCRA NonGen / NLR** **1010327594**
GLENMORE AVE & CHRISTOPHER ST **NY MANIFEST** **NYP004147443**
BROOKLYN, NY 11212

RCRA NonGen / NLR:

Date form received by agency:	04/11/2007
Facility name:	CON EDISON MANHOLE 65361
Facility address:	GLENMORE AVE & CHRISTOPHER ST BROOKLYN, NY 11212
EPA ID:	NYP004147443
Mailing address:	4 IRVING PL, RM 828 NEW YORK, NY 10003
Contact:	MICHAEL D'AGOSTINO
Contact address:	4 IRVING PL, RM 828 NEW YORK, NY 10003
Contact country:	US
Contact telephone:	(212) 580-8383
Contact email:	Not reported
EPA Region:	02
Classification:	Non-Generator
Description:	Handler: Non-Generators do not presently generate hazardous waste

Handler Activities Summary:

U.S. importer of hazardous waste:	No
Mixed waste (haz. and radioactive):	No
Recycler of hazardous waste:	No
Transporter of hazardous waste:	No
Treater, storer or disposer of HW:	No
Underground injection activity:	No
On-site burner exemption:	No
Furnace exemption:	No
Used oil fuel burner:	No

CON EDISON MANHOLE 65361 (Continued) **1010327594**

Used oil processor: No
User oil refiner: No
Used oil fuel marketer to burner: No
Used oil Specification marketer: No
Used oil transfer facility: No
Used oil transporter: No

Historical Generators:
Date form received by agency: 04/10/2007
Site name: CON EDISON
Classification: Not a generator, verified

Date form received by agency: 04/09/2007
Site name: CON EDISON
Classification: Unverified

Violation Status: No violations found

NY MANIFEST:
EPA ID: NYP004147443
Country: USA

Mailing Info:
Name: CONSOLIDATED EDISON
Contact: LUIS MERCADO
Address: 4 IRVING PL
City/State/Zip: NEW YORK, NY 10003
Country: USA
Phone: 718-204-4090

Manifest:

Document ID: Not reported
Manifest Status: Not reported
Trans1 State ID: NYD006982359
Trans2 State ID: Not reported
Generator Ship Date: 01/10/2007
Trans1 Recv Date: 01/10/2007
Trans2 Recv Date: Not reported
TSD Site Recv Date: 01/11/2007
Part A Recv Date: Not reported
Part B Recv Date: Not reported
Generator EPA ID: NYP004147443
Trans1 EPA ID: Not reported
Trans2 EPA ID: Not reported
TSDF ID: NYD077444263
Waste Code: Not reported
Quantity: 100
Units: K - Kilograms (2.2 pounds)
Number of Containers: 2
Container Type: DM - Metal drums, barrels
Handling Method: L Landfill.
Specific Gravity: 1
Year: 2007
Manifest Tracking Num: 000331365FLE
Import Ind: N
Export Ind: N

CON EDISON MANHOLE 65361 (Continued) **1010327594**

Discr Quantity Ind:	N
Discr Type Ind:	N
Discr Residue Ind:	N
Discr Partial Reject Ind:	N
Discr Full Reject Ind:	N
Manifest Ref Num:	Not reported
Alt Fac RCRA Id:	Not reported
Alt Fac Sign Date:	Not reported
Mgmt Method Type Code:	H141

---

542 **CON EDISON** **NY MANIFEST** **S116293309**
342 ROCKAWAY AVE **N/A**
BROOKLYN, NY 11201

NY MANIFEST:

EPA ID:	NYP004444733
Country:	USA

Mailing Info:

Name:	CON EDISON
Contact:	CON EDISON
Address:	4 IRVING PLACE
Address 2:	15TH FL
City/State/Zip:	NEW YORK, NY 10003
Country:	USA
Phone:	Not reported

Manifest:

Document ID:	Not reported
Manifest Status:	Not reported
Trans1 State ID:	NJD003812047
Trans2 State ID:	Not reported
Generator Ship Date:	02/18/2014
Trans1 Recv Date:	02/18/2014
Trans2 Recv Date:	Not reported
TSD Site Recv Date:	02/18/2014
Part A Recv Date:	Not reported
Part B Recv Date:	Not reported
Generator EPA ID:	NYP004444733
Trans1 EPA ID:	Not reported
Trans2 EPA ID:	Not reported
TSDF ID:	NJD991291105
Waste Code:	Not reported
Quantity:	50
Units:	G - Gallons (liquids only)* (8.3 pounds)
Number of Containers:	1
Container Type:	TT - Cargo tank, tank trucks
Handling Method:	T Chemical, physical, or biological treatment.
Specific Gravity:	1
Year:	2014
Manifest Tracking Num:	002219910GBF
Import Ind:	N
Export Ind:	N
Discr Quantity Ind:	N
Discr Type Ind:	N
Discr Residue Ind:	N
Discr Partial Reject Ind:	N

CON EDISON (Continued) **S116293309**

Discr Full Reject Ind: N
Manifest Ref Num: Not reported
Alt Fac RCRA Id: Not reported
Alt Fac Sign Date: Not reported
Mgmt Method Type Code: H110

---

542 **EDR US Hist Cleaners** **1015046808**
343 ROCKAWAY AVE **N/A**
BROOKLYN, NY 11212

EDR Historical Cleaners:
Name: CLEAN SUDS LAUNDROMAT INC
Year: 2003
Address: 343 ROCKAWAY AVE

Name: CLEAN SUDS LAUNDROMAT INC
Year: 2005
Address: 343 ROCKAWAY AVE

Name: CLEAN SUDS LAUNDROMAT INC
Year: 2006
Address: 343 ROCKAWAY AVE

---

543 **ARC METAL GROUP, LLC** **NY UST** **U004046013**
156 HINSDALE STREET **N/A**
BROOKLYN, NY 11207

UST:
Id/Status: 2-609411 / Unregulated/Closed
Program Type: PBS
Region: STATE
DEC Region: 2
Expiration Date: 02/24/2010
UTM X: 592911.62479999999
UTM Y: 4502876.9731099997
Site Type: Manufacturing (Other than Chemical)/Processing

Affiliation Records:
Site Id: 31255
Affiliation Type: Mail Contact
Company Name: ARC METAL GROUP, LLC
Contact Type: Not reported
Contact Name: JORDAN GLASER
Address1: 156 HINSDALE STREET
Address2: Not reported
City: BROOKLYN
State: NY
Zip Code: 11207
Country Code: 001
Phone: (718) 922-4505
EMail: Not reported
Fax Number: Not reported
Modified By: TRANSLAT
Date Last Modified: 3/4/2004

Site Id: 31255
Affiliation Type: On-Site Operator

ARC METAL GROUP, LLC (Continued) **U004046013**

Company Name:	ARC METAL GROUP, LLC
Contact Type:	Not reported
Contact Name:	JORDAN GLASER
Address1:	Not reported
Address2:	Not reported
City:	Not reported
State:	NN
Zip Code:	Not reported
Country Code:	001
Phone:	(718) 922-4505
EMail:	Not reported
Fax Number:	Not reported
Modified By:	TRANSLAT
Date Last Modified:	3/4/2004

Site Id:	31255
Affiliation Type:	Emergency Contact
Company Name:	ERASMINA & ROSA REALTY CORP.
Contact Type:	Not reported
Contact Name:	JORDAN GLASER
Address1:	Not reported
Address2:	Not reported
City:	Not reported
State:	NN
Zip Code:	Not reported
Country Code:	001
Phone:	(718) 922-4505
EMail:	Not reported
Fax Number:	Not reported
Modified By:	TRANSLAT
Date Last Modified:	3/4/2004

Site Id:	31255
Affiliation Type:	Facility Owner
Company Name:	ARC METAL GROUP
Contact Type:	PRES.
Contact Name:	JORDAN GLASER
Address1:	156 HINSDALE ST
Address2:	Not reported
City:	BROOKLYN
State:	NY
Zip Code:	11207
Country Code:	001
Phone:	(718) 922-4505
EMail:	Not reported
Fax Number:	Not reported
Modified By:	KXTANG
Date Last Modified:	2/24/2005

Tank Info:

Tank Number:	1
Tank ID:	67360
Tank Status:	Closed - In Place
Material Name:	Closed - In Place
Capacity Gallons:	3000
Install Date:	Not reported

ARC METAL GROUP, LLC (Continued) **U004046013**

Date Tank Closed:	01/05/2005
Registered:	True
Tank Location:	Underground
Tank Type:	Steel/carbon steel
Material Code:	0001
Common Name of Substance:	#2 Fuel Oil (On-Site Consumption)
Tightness Test Method:	21
Date Test:	12/09/2003
Next Test Date:	Not reported
Pipe Model:	Not reported
Modified By:	KXTANG
Last Modified:	02/24/2005

Equipment Records:

A00 - Tank Internal Protection - None
D01 - Pipe Type - Steel/Carbon Steel/Iron
G00 - Tank Secondary Containment - None
J02 - Dispenser - Suction Dispenser
I00 - Overfill - None
L00 - Piping Leak Detection - None
B01 - Tank External Protection - Painted/Asphalt Coating
C03 - Pipe Location - Aboveground/Underground Combination
E00 - Piping Secondary Containment - None
F01 - Pipe External Protection - Painted/Asphalt Coating
H00 - Tank Leak Detection - None
K00 - Spill Prevention - None

---

544 **77-11 GLENMORE AVE/QUEENS** **NY LTANKS** **S102671484**
77-11 GLENMORE AVENUE **N/A**
NEW YORK CITY, NY

LTANKS:

Site ID:	330849
Spill Number/Closed Date:	8910343 / 1/30/1990
Spill Date:	1/29/1990
Spill Cause:	Tank Overfill
Spill Source:	Private Dwelling
Spill Class:	Not reported
Cleanup Ceased:	1/30/1990
Cleanup Meets Standard:	True
SWIS:	4101
Investigator:	WILSON
Referred To:	Not reported
Reported to Dept:	1/29/1990
CID:	Not reported
Water Affected:	Not reported
Spill Notifier:	Other
Last Inspection:	Not reported
Recommended Penalty:	False
UST Involvement:	False
Remediation Phase:	0
Date Entered In Computer:	1/31/1990
Spill Record Last Update:	9/30/2004
Spiller Name:	Not reported
Spiller Company:	Not reported
Spiller Address:	Not reported
Spiller City,St,Zip:	ZZ

77-11 GLENMORE AVE/QUEENS (Continued) **S102671484**

Spiller County:	001
Spiller Contact:	Not reported
Spiller Phone:	Not reported
Spiller Extention:	Not reported
DEC Region:	2
DER Facility ID:	266094
DEC Memo:	Not reported
Remarks:	550 GALLON TANK, SPILL NEAR TANK & IN FRONT OF HOUSE, SPEEDY DRY APPLIED, SMALL AMOUNT IN BACKYARD, SPILL TEAM ENROUTE TO CLEAN UP.

Material:

Site ID:	330849
Operable Unit ID:	937357
Operable Unit:	01
Material ID:	443445
Material Code:	0001A
Material Name:	#2 Fuel Oil
Case No.:	Not reported
Material FA:	Petroleum
Quantity:	3
Units:	Gallons
Recovered:	No
Resource Affected:	Not reported
Oxygenate:	False

Tank Test:

---

544 **CON EDISON** **NY MANIFEST** **S116044767**
107 GLENMORE AVE **N/A**
BROOKLYN, NY 11212

NY MANIFEST:

EPA ID:	NYP004411757
Country:	USA

Mailing Info:

Name:	CON EDISON
Contact:	TOM TEELING
Address:	4 IRVING PLACE 15TH FLOOR
City/State/Zip:	NEW YORK, NY 10003
Country:	USA
Phone:	212-460-3770

Manifest:

Document ID:	Not reported
Manifest Status:	Not reported
Trans1 State ID:	NJD003812047
Trans2 State ID:	Not reported
Generator Ship Date:	12/30/2013
Trans1 Recv Date:	12/30/2013
Trans2 Recv Date:	Not reported
TSD Site Recv Date:	12/31/2013
Part A Recv Date:	Not reported
Part B Recv Date:	Not reported
Generator EPA ID:	NYP004411757

CON EDISON (Continued) **S116044767**

Trans1 EPA ID:	Not reported
Trans2 EPA ID:	Not reported
TSDF ID:	NJD991291105
Waste Code:	Not reported
Quantity:	50
Units:	G - Gallons (liquids only)* (8.3 pounds)
Number of Containers:	1
Container Type:	TT - Cargo tank, tank trucks
Handling Method:	T Chemical, physical, or biological treatment.
Specific Gravity:	1
Year:	2013
Manifest Tracking Num:	002328482GBF
Import Ind:	N
Export Ind:	N
Discr Quantity Ind:	N
Discr Type Ind:	N
Discr Residue Ind:	N
Discr Partial Reject Ind:	N
Discr Full Reject Ind:	N
Manifest Ref Num:	Not reported
Alt Fac RCRA Id:	Not reported
Alt Fac Sign Date:	Not reported
Mgmt Method Type Code:	H110

---

544 **CON EDISON SERVICE BOX: 20081** **RCRA NonGen / NLR** **1016967577**
107 GLENNMORE AVE **NYP004411757**
BROOKLYN, NY 11212

RCRA NonGen / NLR:

Date form received by agency:	01/30/2014
Facility name:	CON EDISON SERVICE BOX: 20081
Facility address:	107 GLENNMORE AVE BROOKLYN, NY 11212
EPA ID:	NYP004411757
Mailing address:	IRVING PL, 15TH FL NE NEW YORK, NY 10003
Contact:	THOMAS TEELING
Contact address:	Not reported Not reported
Contact country:	Not reported
Contact telephone:	(212) 460-3770
Contact email:	Not reported
EPA Region:	02
Classification:	Non-Generator
Description:	Handler: Non-Generators do not presently generate hazardous waste

Handler Activities Summary:

U.S. importer of hazardous waste:	No
Mixed waste (haz. and radioactive):	No
Recycler of hazardous waste:	No
Transporter of hazardous waste:	No
Treater, storer or disposer of HW:	No
Underground injection activity:	No
On-site burner exemption:	No
Furnace exemption:	No
Used oil fuel burner:	No
Used oil processor:	No

CON EDISON SERVICE BOX: 20081 (Continued) **1016967577**

User oil refiner: No
Used oil fuel marketer to burner: No
Used oil Specification marketer: No
Used oil transfer facility: No
Used oil transporter: No

Historical Generators:
Date form received by agency: 12/30/2013
Site name: CON EDISON SERVICE BOX: 20081
Classification: Conditionally Exempt Small Quantity Generator

Violation Status: No violations found

---

544 **CON EDISON SERVICE BOX: 20081** **FINDS** **1016891348**
107 GLENNMORE AVE **N/A**
BROOKLYN, NY 11212

FINDS:

Registry ID: 110060157253

Environmental Interest/Information System

---

545 **GAS STATION** **NY LTANKS** **S107410529**
1850 PARK PLACE **N/A**
BROOKLYN, NY

LTANKS:
Site ID: 352527
Spill Number/Closed Date: 0507177 / 2/14/2006
Spill Date: 9/7/2005
Spill Cause: Tank Failure
Spill Source: Gasoline Station or other PBS Facility
Spill Class: Known release with minimal potential for fire or hazard. DEC Response. Willing Responsible Party. Corrective action taken.
Cleanup Ceased: Not reported
Cleanup Meets Standard: False
SWIS: 2401
Investigator: HRPATEL
Referred To: Not reported
Reported to Dept: 9/14/2005
CID: 407
Water Affected: Not reported
Spill Notifier: Other
Last Inspection: Not reported
Recommended Penalty: False
UST Involvement: True
Remediation Phase: 0
Date Entered In Computer: 9/14/2005
Spill Record Last Update: 2/14/2006
Spiller Name: K J LLC
Spiller Company: GAS STATION
Spiller Address: 1850 PARK PLACE
Spiller City,St,Zip: BROOKLYN, NY
Spiller County: 001
Spiller Contact: K J LLC
Spiller Phone: (718) 206-0550

GAS STATION (Continued) **S107410529**

Spiller Extention:	Not reported
DEC Region:	2
DER Facility ID:	299826
DEC Memo:	This case stays with Jie Zhao until excavation work is complete and report showing clean endpoints is submitted. If the report shows additional contamination, THEN the case is transferred to the DEC Remediation group (Koon Tang)2/8/2006 - JZ: As per Randy's direction, the spill is transferred to Mr. Patel to follow up.02/14/06-Hiralkumar Patel. Received report from HydroTech Environmental Corp. Abstract of report:- HTE excavated, removed and disposed of four 550-gal and two 275-gal UST.- original scope of work involved the removal of three 1000-gal UST; upon teh commencement of field work it was discovered the tanks acutally included four 550-gal and two 275-gal UST.- upon removal of top concrete layer, each tank and all exposed piping was found to contain oily water.- total of 3,900 gal. of liquid was removed from tanks and disposed of.- olfactory evidence of petroleum contamination and elevated PID readings (>250 ppm) were encountered on top of the tanks.- contaminated soil was placed on top of polyethylene sheeting in the eastern portion of site.- final excavation was approximately 30 feet long, 25 feet wide and ranged in depth from 8 to 10 feet.- no evidence of groundwater was observed to enter the excavation.- end point samples taken and analysed for method 8021 & 8270.- results shows, the compounds m&p-Xylene and 1,3,5-trimethylbeneze were detected in the bottom sample (PE-6) at concentrations exceeding limit.- no VOCs and SVOCs were identified in the remaining samples (EP-1 to EP-5) at concentrations exceeding their respective TAGM#4046 standard.- due to results of EP-6, more excavation done until no visual/no olfactory evidence of petroleum was noted and no organic vapors were detected.- final depth of excavation was 15 feet.End point samples EP-7 & EP-8 did not showed any VOCs and SVOCs.Report consists waste disposal manifest, metal disposal tickets, lab results from York Analytical Laboratories, Inc.Because end point sample are clean, no further action required. case closed.
Remarks:	4 Tank removals, Tank sizes 550 gallons, sampling also shows contamination

Material:

Site ID:	352527
Operable Unit ID:	1110022
Operable Unit:	01
Material ID:	2100040
Material Code:	0009
Material Name:	Gasoline
Case No.:	Not reported
Material FA:	Petroleum
Quantity:	Not reported
Units:	Gallons
Recovered:	No
Resource Affected:	Not reported
Oxygenate:	False

Tank Test:

546 **EDR US Hist Auto Stat** **1015136892**
1040 SUTTER AVE **N/A**
BROOKLYN, NY 11208

EDR Historical Auto Stations:

Name:	FIDELITY AUTO CARE
Year:	2003
Address:	1040 SUTTER AVE
Name:	FIDELITY AUTO CARE INC
Year:	2004
Address:	1040 SUTTER AVE

---

546 **CON EDISON MANHOLE: 42593** **RCRA NonGen / NLR** **1016971068**
1035 SUTTER AVE **NYP004448015**
BROOKLYN, NY 11208

RCRA NonGen / NLR:

Date form received by agency:	03/21/2014
Facility name:	CON EDISON MANHOLE: 42593
Facility address:	1035 SUTTER AVE BROOKLYN, NY 11208
EPA ID:	NYP004448015
Mailing address:	IRVING PL, 15TH FL NE NEW YORK, NY 10003
Contact:	THOMAS TEELING
Contact address:	Not reported Not reported
Contact country:	Not reported
Contact telephone:	(212) 460-3770
Contact email:	Not reported
EPA Region:	02
Classification:	Non-Generator
Description:	Handler: Non-Generators do not presently generate hazardous waste

Handler Activities Summary:

U.S. importer of hazardous waste:	No
Mixed waste (haz. and radioactive):	No
Recycler of hazardous waste:	No
Transporter of hazardous waste:	No
Treater, storer or disposer of HW:	No
Underground injection activity:	No
On-site burner exemption:	No
Furnace exemption:	No
Used oil fuel burner:	No
Used oil processor:	No
User oil refiner:	No
Used oil fuel marketer to burner:	No
Used oil Specification marketer:	No
Used oil transfer facility:	No
Used oil transporter:	No

Historical Generators:

Date form received by agency:	02/21/2014
Site name:	CON EDISON MANHOLE: 42593
Classification:	Conditionally Exempt Small Quantity Generator
Violation Status:	No violations found

546 **EDR US Hist Auto Stat** **1015137684**
1044 SUTTER AVE **N/A**
BROOKLYN, NY 11208

EDR Historical Auto Stations:

Name:	SUTTER AUTO REPAIR
Year:	1999
Address:	1044 SUTTER AVE
Name:	SUTTER AUTO REPAIR
Year:	2000
Address:	1044 SUTTER AVE
Name:	SUTTER AUTO REPAIR
Year:	2001
Address:	1044 SUTTER AVE
Name:	SUTTER AUTO REPAIR
Year:	2002
Address:	1044 SUTTER AVE
Name:	SUTTER AUTO REPAIR
Year:	2003
Address:	1044 SUTTER AVE

---

547 **CON EDISON MANHOLE 65361** **RCRA NonGen / NLR** **1010326378**
GLENMORE AVE & STONE AVE **NY MANIFEST** **NYP004140851**
BROOKLYN, NY 11220

RCRA NonGen / NLR:

Date form received by agency:	08/30/2006
Facility name:	CON EDISON MANHOLE 65361
Facility address:	GLENMORE AVE & STONE AVE BROOKLYN, NY 11220
EPA ID:	NYP004140851
Mailing address:	4 IRVING PL, RM 828 NEW YORK, NY 10003
Contact:	ANTONIO DELGADO
Contact address:	4 IRVING PL, RM 828 NEW YORK, NY 10003
Contact country:	US
Contact telephone:	(718) 204-4201
Contact email:	Not reported
EPA Region:	02
Classification:	Non-Generator
Description:	Handler: Non-Generators do not presently generate hazardous waste

Handler Activities Summary:

U.S. importer of hazardous waste:	No
Mixed waste (haz. and radioactive):	No
Recycler of hazardous waste:	No
Transporter of hazardous waste:	No
Treater, storer or disposer of HW:	No
Underground injection activity:	No
On-site burner exemption:	No
Furnace exemption:	No
Used oil fuel burner:	No
Used oil processor:	No
User oil refiner:	No

CON EDISON MANHOLE 65361 (Continued) **1010326378**

Used oil fuel marketer to burner: No
Used oil Specification marketer: No
Used oil transfer facility: No
Used oil transporter: No

Historical Generators:
Date form received by agency: 08/29/2006
Site name: CON EDISON
Classification: Not a generator, verified

Date form received by agency: 08/28/2006
Site name: CON EDISON
Classification: Unverified

Violation Status: No violations found

NY MANIFEST:
EPA ID: NYP004140851
Country: USA

Mailing Info:
Name: CONSOLIDATED EDISON
Contact: FRANKLYN MURRAY
Address: 4 IRVING PL RM 828
City/State/Zip: NEW YORK, NY 10003
Country: USA
Phone: 212-460-2808

Manifest:

Document ID: NYE1541835
Manifest Status: Not reported
Trans1 State ID: NYD006982359
Trans2 State ID: Not reported
Generator Ship Date: 03/16/2006
Trans1 Recv Date: 03/16/2006
Trans2 Recv Date: Not reported
TSD Site Recv Date: 03/17/2006
Part A Recv Date: Not reported
Part B Recv Date: Not reported
Generator EPA ID: NYP004140851
Trans1 EPA ID: 46177JM
Trans2 EPA ID: Not reported
TSDF ID: NYD077444263
Waste Code: B007 - OTHER MISCELLANEOUS PCB WASTES
Quantity: 00100
Units: K - Kilograms (2.2 pounds)
Number of Containers: 002
Container Type: DM - Metal drums, barrels
Handling Method: L Landfill.
Specific Gravity: 01.00
Year: 2006

547 **CON EDISON MANHOLE 65361** **FINDS** **1010435320**
GLENMORE AVE & STONE AVE **N/A**
BROOKLYN, NY 11220

FINDS:

Registry ID: 110031296498

Environmental Interest/Information System
RCRAInfo is a national information system that supports the Resource Conservation and Recovery Act (RCRA) program through the tracking of events and activities related to facilities that generate, transport, and treat, store, or dispose of hazardous waste. RCRAInfo allows RCRA program staff to track the notification, permit, compliance, and corrective action activities required under RCRA.

---

548 **I S 292** **NY HIST AST** **U003394225**
300 WYONA ST **NY MANIFEST** **N/A**
BKLN, NY 11207

HIST AST:

PBS Number:	2-354546
SWIS Code:	6101
Operator:	PLANT OPERATION
Facility Phone:	(718) 391-6000
Facility Addr2:	300 WYONA ST
Facility Type:	SCHOOL
Emergency:	SCHOOL SAFETY
Emergency Tel:	(212) 979-3300
Old PBSNO:	Not reported
Date Inspected:	Not reported
Inspector:	Not reported
Result of Inspection:	Not reported
Owner Name:	CITY OF NEW YORK C/O BOARD OF EDUCATION
Owner Address:	28-11 QUEENS PLAZA NORTH
Owner City,St,Zip:	LONG ISLAND CITY, NY 11101
Federal ID:	Not reported
Owner Tel:	(718) 391-6832
Owner Type:	Local Government
Owner Subtype:	Not reported
Mailing Contact:	FRANK CARDELLO NTROL
Mailing Name:	BOARD OF EDUCATION
Mailing Address:	28-11 QUEENS PLAZA NORTH
Mailing Address 2:	5TH FLOOR
Mailing City,St,Zip:	LONG ISLAND CITY, NY 11101
Mailing Telephone:	(718) 391-6832
Owner Mark:	First Owner
Facility Status:	1 - Active PBS facility, i.e. total capacity of the PBS tanks is greater than 1,100 gallons, regardless if Subpart 360-14 tanks exist or not at the facility.
Certification Flag:	False
Certification Date:	09/02/1998
Expiration:	06/28/2003
Renew Flag:	False
Renew Date:	Not reported
Total Capacity:	30000
FAMT:	True
Facility Screen:	No Missing Data
Owner Screen:	Minor Data Missing

I S 292 (Continued) **U003394225**

Tank Screen:	Minor Data Missing
Dead Letter:	False
CBS Number:	Not reported
Town or City:	NEW YORK CITY
County Code:	61
Town or City Code:	01
Region:	2
Tank ID:	001
Tank Location:	ABOVEGROUND ON SADDLES LEGS, STILTS, RACK, OR CRADLE
Tank Status:	In Service
Install Date:	Not reported
Capacity (Gal):	15000
Product Stored:	NOS 1,2, OR 4 FUEL OIL
Tank Type:	Steel/carbon steel
Tank Internal:	Not reported
Tank External:	Not reported
Pipe Location:	Not reported
Pipe Type:	STEEL/IRON
Pipe Internal:	Not reported
Pipe External:	Not reported
Tank Containment:	Diking
Leak Detection:	0
Overfill Protection:	4
Dispenser Method:	Suction
Date Tested:	Not reported
Next Test Date:	Not reported
Missing Data for Tank:	Minor Data Missing
Date Closed:	Not reported
Test Method:	Not reported
Deleted:	False
Updated:	True
SPDES Number:	Not reported
Lat/Long:	Not reported
Tank ID:	002
Tank Location:	ABOVEGROUND ON SADDLES LEGS, STILTS, RACK, OR CRADLE
Tank Status:	In Service
Install Date:	Not reported
Capacity (Gal):	15000
Product Stored:	NOS 1,2, OR 4 FUEL OIL
Tank Type:	Steel/carbon steel
Tank Internal:	Not reported
Tank External:	Not reported
Pipe Location:	Not reported
Pipe Type:	STEEL/IRON
Pipe Internal:	Not reported
Pipe External:	Not reported
Tank Containment:	Diking
Leak Detection:	0
Overfill Protection:	4
Dispenser Method:	Suction
Date Tested:	Not reported
Next Test Date:	Not reported
Missing Data for Tank:	Minor Data Missing
Date Closed:	Not reported

I S 292 (Continued) **U003394225**

Test Method: Not reported
Deleted: False
Updated: True
SPDES Number: Not reported
Lat/Long: Not reported

NY MANIFEST:
EPA ID: NYD986882520
Country: USA

Mailing Info:
Name: I S 292
Contact: S CACAMESE
Address: 300 WYOMA ST
City/State/Zip: BROOKLYN, NY 11207
Country: USA
Phone: 718-498-6560

Manifest:

Document ID: Not reported
Manifest Status: Not reported
Trans1 State ID: NYD986938645
Trans2 State ID: Not reported
Generator Ship Date: 01/02/2009
Trans1 Recv Date: 01/02/2009
Trans2 Recv Date: Not reported
TSD Site Recv Date: 01/05/2009
Part A Recv Date: Not reported
Part B Recv Date: Not reported
Generator EPA ID: NYD986882520
Trans1 EPA ID: Not reported
Trans2 EPA ID: Not reported
TSDF ID: NYD049836679
Waste Code: Not reported
Quantity: 3402.0
Units: K - Kilograms (2.2 pounds)
Number of Containers: 1.0
Container Type: CM - Metal boxes, cases, roll-offs
Handling Method: L Landfill.
Specific Gravity: 1.0
Year: 2009
Manifest Tracking Num: 005090517JJK
Import Ind: N
Export Ind: N
Discr Quantity Ind: Y
Discr Type Ind: N
Discr Residue Ind: N
Discr Partial Reject Ind: N
Discr Full Reject Ind: N
Manifest Ref Num: Not reported
Alt Fac RCRA Id: Not reported
Alt Fac Sign Date: Not reported
Mgmt Method Type Code: H132

Document ID: Not reported

I S 292 (Continued) **U003394225**

Manifest Status:	Not reported
Trans1 State ID:	PAD146714878
Trans2 State ID:	Not reported
Generator Ship Date:	08/24/2011
Trans1 Recv Date:	08/24/2011
Trans2 Recv Date:	Not reported
TSD Site Recv Date:	08/29/2011
Part A Recv Date:	Not reported
Part B Recv Date:	Not reported
Generator EPA ID:	NYD986882520
Trans1 EPA ID:	Not reported
Trans2 EPA ID:	Not reported
TSDF ID:	NYD049836679
Waste Code:	Not reported
Quantity:	50.0
Units:	K - Kilograms (2.2 pounds)
Number of Containers:	1.0
Container Type:	DM - Metal drums, barrels
Handling Method:	L Landfill.
Specific Gravity:	1.0
Year:	2011
Manifest Tracking Num:	001594085GBF
Import Ind:	N
Export Ind:	N
Discr Quantity Ind:	N
Discr Type Ind:	N
Discr Residue Ind:	N
Discr Partial Reject Ind:	N
Discr Full Reject Ind:	N
Manifest Ref Num:	Not reported
Alt Fac RCRA Id:	Not reported
Alt Fac Sign Date:	Not reported
Mgmt Method Type Code:	H132

Document ID:	Not reported
Manifest Status:	Not reported
Trans1 State ID:	NYD986938645
Trans2 State ID:	PAD146714878
Generator Ship Date:	10/02/2008
Trans1 Recv Date:	10/02/2008
Trans2 Recv Date:	10/03/2008
TSD Site Recv Date:	10/06/2008
Part A Recv Date:	Not reported
Part B Recv Date:	Not reported
Generator EPA ID:	NYD986882520
Trans1 EPA ID:	Not reported
Trans2 EPA ID:	Not reported
TSDF ID:	NYD049836679
Waste Code:	Not reported
Quantity:	3738.0
Units:	K - Kilograms (2.2 pounds)
Number of Containers:	1.0
Container Type:	CM - Metal boxes, cases, roll-offs
Handling Method:	L Landfill.
Specific Gravity:	1.0
Year:	2008

I S 292 (Continued) **U003394225**

Manifest Tracking Num:	003531503JJK
Import Ind:	N
Export Ind:	N
Discr Quantity Ind:	Y
Discr Type Ind:	N
Discr Residue Ind:	N
Discr Partial Reject Ind:	N
Discr Full Reject Ind:	N
Manifest Ref Num:	Not reported
Alt Fac RCRA Id:	Not reported
Alt Fac Sign Date:	Not reported
Mgmt Method Type Code:	H132

Document ID:	Not reported
Manifest Status:	Not reported
Trans1 State ID:	NYD986938645
Trans2 State ID:	PAD146714878
Generator Ship Date:	08/29/2008
Trans1 Recv Date:	08/29/2008
Trans2 Recv Date:	08/29/2008
TSD Site Recv Date:	09/02/2008
Part A Recv Date:	Not reported
Part B Recv Date:	Not reported
Generator EPA ID:	NYD986882520
Trans1 EPA ID:	Not reported
Trans2 EPA ID:	Not reported
TSDF ID:	NYD049836679
Waste Code:	Not reported
Quantity:	4346.0
Units:	K - Kilograms (2.2 pounds)
Number of Containers:	1.0
Container Type:	CM - Metal boxes, cases, roll-offs
Handling Method:	L Landfill.
Specific Gravity:	1.0
Year:	2008
Manifest Tracking Num:	005090513JJK
Import Ind:	N
Export Ind:	N
Discr Quantity Ind:	Y
Discr Type Ind:	N
Discr Residue Ind:	N
Discr Partial Reject Ind:	N
Discr Full Reject Ind:	N
Manifest Ref Num:	Not reported
Alt Fac RCRA Id:	Not reported
Alt Fac Sign Date:	Not reported
Mgmt Method Type Code:	H132

Document ID:	Not reported
Manifest Status:	Not reported
Trans1 State ID:	NYD986938645
Trans2 State ID:	PAD146714878
Generator Ship Date:	08/25/2008
Trans1 Recv Date:	08/25/2008
Trans2 Recv Date:	08/27/2008

I S 292 (Continued) **U003394225**

TSD Site Recv Date:	08/28/2008
Part A Recv Date:	Not reported
Part B Recv Date:	Not reported
Generator EPA ID:	NYD986882520
Trans1 EPA ID:	Not reported
Trans2 EPA ID:	Not reported
TSDF ID:	NYD049836679
Waste Code:	Not reported
Quantity:	3023.0
Units:	K - Kilograms (2.2 pounds)
Number of Containers:	1.0
Container Type:	CM - Metal boxes, cases, roll-offs
Handling Method:	L Landfill.
Specific Gravity:	1.0
Year:	2008
Manifest Tracking Num:	005090511JJK
Import Ind:	N
Export Ind:	N
Discr Quantity Ind:	Y
Discr Type Ind:	N
Discr Residue Ind:	N
Discr Partial Reject Ind:	N
Discr Full Reject Ind:	N
Manifest Ref Num:	Not reported
Alt Fac RCRA Id:	Not reported
Alt Fac Sign Date:	Not reported
Mgmt Method Type Code:	H132

Document ID:	Not reported
Manifest Status:	Not reported
Trans1 State ID:	NYD986938645
Trans2 State ID:	PAD146714878
Generator Ship Date:	09/03/2008
Trans1 Recv Date:	09/03/2008
Trans2 Recv Date:	09/03/2008
TSD Site Recv Date:	09/04/2008
Part A Recv Date:	Not reported
Part B Recv Date:	Not reported
Generator EPA ID:	NYD986882520
Trans1 EPA ID:	Not reported
Trans2 EPA ID:	Not reported
TSDF ID:	NYD049836679
Waste Code:	Not reported
Quantity:	4835.0
Units:	K - Kilograms (2.2 pounds)
Number of Containers:	1.0
Container Type:	CM - Metal boxes, cases, roll-offs
Handling Method:	L Landfill.
Specific Gravity:	1.0
Year:	2008
Manifest Tracking Num:	005090512JJK
Import Ind:	N
Export Ind:	N
Discr Quantity Ind:	Y
Discr Type Ind:	N
Discr Residue Ind:	N

I S 292 (Continued) **U003394225**

Discr Partial Reject Ind:	N
Discr Full Reject Ind:	N
Manifest Ref Num:	Not reported
Alt Fac RCRA Id:	Not reported
Alt Fac Sign Date:	Not reported
Mgmt Method Type Code:	H132

Document ID:	Not reported
Manifest Status:	Not reported
Trans1 State ID:	NYD986938645
Trans2 State ID:	PAD146714878
Generator Ship Date:	08/25/2008
Trans1 Recv Date:	08/25/2008
Trans2 Recv Date:	08/27/2008
TSD Site Recv Date:	08/28/2008
Part A Recv Date:	Not reported
Part B Recv Date:	Not reported
Generator EPA ID:	NYD986882520
Trans1 EPA ID:	Not reported
Trans2 EPA ID:	Not reported
TSDF ID:	NYD049836679
Waste Code:	Not reported
Quantity:	3409.0
Units:	K - Kilograms (2.2 pounds)
Number of Containers:	1.0
Container Type:	CM - Metal boxes, cases, roll-offs
Handling Method:	L Landfill.
Specific Gravity:	1.0
Year:	2008
Manifest Tracking Num:	005090510JJK
Import Ind:	N
Export Ind:	N
Discr Quantity Ind:	Y
Discr Type Ind:	N
Discr Residue Ind:	N
Discr Partial Reject Ind:	N
Discr Full Reject Ind:	N
Manifest Ref Num:	Not reported
Alt Fac RCRA Id:	Not reported
Alt Fac Sign Date:	Not reported
Mgmt Method Type Code:	H132

Document ID:	Not reported
Manifest Status:	Not reported
Trans1 State ID:	NYD986938645
Trans2 State ID:	PAD146714878
Generator Ship Date:	09/03/2008
Trans1 Recv Date:	09/03/2008
Trans2 Recv Date:	09/03/2008
TSD Site Recv Date:	09/04/2008
Part A Recv Date:	Not reported
Part B Recv Date:	Not reported
Generator EPA ID:	NYD986882520
Trans1 EPA ID:	Not reported
Trans2 EPA ID:	Not reported

I S 292 (Continued) **U003394225**

TSDF ID:	NYD049836679
Waste Code:	Not reported
Quantity:	3647.0
Units:	K - Kilograms (2.2 pounds)
Number of Containers:	1.0
Container Type:	CM - Metal boxes, cases, roll-offs
Handling Method:	L Landfill.
Specific Gravity:	1.0
Year:	2008
Manifest Tracking Num:	005090520JJK
Import Ind:	N
Export Ind:	N
Discr Quantity Ind:	Y
Discr Type Ind:	N
Discr Residue Ind:	N
Discr Partial Reject Ind:	N
Discr Full Reject Ind:	N
Manifest Ref Num:	Not reported
Alt Fac RCRA Id:	Not reported
Alt Fac Sign Date:	Not reported
Mgmt Method Type Code:	H132

Document ID:	Not reported
Manifest Status:	Not reported
Trans1 State ID:	NYD986938645
Trans2 State ID:	PAD146714878
Generator Ship Date:	08/29/2008
Trans1 Recv Date:	08/29/2008
Trans2 Recv Date:	08/29/2008
TSD Site Recv Date:	09/02/2008
Part A Recv Date:	Not reported
Part B Recv Date:	Not reported
Generator EPA ID:	NYD986882520
Trans1 EPA ID:	Not reported
Trans2 EPA ID:	Not reported
TSDF ID:	NYD049836679
Waste Code:	Not reported
Quantity:	3855.0
Units:	K - Kilograms (2.2 pounds)
Number of Containers:	1.0
Container Type:	CM - Metal boxes, cases, roll-offs
Handling Method:	L Landfill.
Specific Gravity:	1.0
Year:	2008
Manifest Tracking Num:	005090514JJK
Import Ind:	N
Export Ind:	N
Discr Quantity Ind:	Y
Discr Type Ind:	N
Discr Residue Ind:	N
Discr Partial Reject Ind:	N
Discr Full Reject Ind:	N
Manifest Ref Num:	Not reported
Alt Fac RCRA Id:	Not reported
Alt Fac Sign Date:	Not reported
Mgmt Method Type Code:	H132

I S 292 (Continued) **U003394225**

Document ID:	NYB5844312
Manifest Status:	Completed after the designated time period for a TSDF to get a copy to the DEC
Trans1 State ID:	PC4339NY
Trans2 State ID:	Not reported
Generator Ship Date:	10/19/1992
Trans1 Recv Date:	10/19/1992
Trans2 Recv Date:	/ /
TSD Site Recv Date:	10/19/1992
Part A Recv Date:	/ /
Part B Recv Date:	11/17/1992
Generator EPA ID:	NYD986882520
Trans1 EPA ID:	NYD049178296
Trans2 EPA ID:	Not reported
TSDF ID:	NYD049178296
Waste Code:	F003 - UNKNOWN
Quantity:	00030
Units:	P - Pounds
Number of Containers:	001
Container Type:	DM - Metal drums, barrels
Handling Method:	B Incineration, heat recovery, burning.
Specific Gravity:	100
Waste Code:	D001 - NON-LISTED IGNITABLE WASTES
Quantity:	00090
Units:	P - Pounds
Number of Containers:	003
Container Type:	DM - Metal drums, barrels
Handling Method:	T Chemical, physical, or biological treatment.
Specific Gravity:	100
Waste Code:	D003 - NON-LISTED REACTIVE WASTES
Quantity:	00006
Units:	P - Pounds
Number of Containers:	001
Container Type:	DM - Metal drums, barrels
Handling Method:	B Incineration, heat recovery, burning.
Specific Gravity:	100
Waste Code:	D002 - NON-LISTED CORROSIVE WASTES
Quantity:	00400
Units:	P - Pounds
Number of Containers:	010
Container Type:	DM - Metal drums, barrels
Handling Method:	T Chemical, physical, or biological treatment.
Specific Gravity:	100
Waste Code:	F003 - UNKNOWN
Quantity:	00021
Units:	P - Pounds
Number of Containers:	001
Container Type:	DM - Metal drums, barrels
Handling Method:	B Incineration, heat recovery, burning.
Specific Gravity:	100
Waste Code:	D005 - BARIUM 100.0 MG/L TCLP
Quantity:	00160
Units:	P - Pounds
Number of Containers:	004
Container Type:	DM - Metal drums, barrels
Handling Method:	B Incineration, heat recovery, burning.
Specific Gravity:	100
Year:	1992

548 **NYCSCA I.S. 292 K292** **RCRA-LQG** **1000833392**
300 WYONA ST **ICIS** **NYD986882520**
BROOKLYN, NY 11207

RCRA-LQG:

Date form received by agency:	02/25/2010
Facility name:	NYCSCA I.S. 292 K292
Facility address:	300 WYONA STREET BROOKLYN, NY 11207
EPA ID:	NYD986882520
Mailing address:	C/O SCA IEH 30-30 THOMSON AVE LONG ISLAND CITY, NY 11101
Contact:	ALEX LEMPERT
Contact address:	Not reported Not reported
Contact country:	Not reported
Contact telephone:	(718) 472-8501
Contact email:	ALEMPERT@NYCSCA.ORG
EPA Region:	02
Land type:	Municipal
Classification:	Large Quantity Generator
Description:	Handler: generates 1,000 kg or more of hazardous waste during any calendar month; or generates more than 1 kg of acutely hazardous waste during any calendar month; or generates more than 100 kg of any residue or contaminated soil, waste or other debris resulting from the cleanup of a spill, into or on any land or water, of acutely hazardous waste during any calendar month; or generates 1 kg or less of acutely hazardous waste during any calendar month, and accumulates more than 1 kg of acutely hazardous waste at any time; or generates 100 kg or less of any residue or contaminated soil, waste or other debris resulting from the cleanup of a spill, into or on any land or water, of acutely hazardous waste during any calendar month, and accumulates more than 100 kg of that material at any time

Owner/Operator Summary:

Owner/operator name:	NYC DEPARTMENT OF EDUCATION
Owner/operator address:	VERNON BLVD LONG ISLAND CITY, NY 11101
Owner/operator country:	US
Owner/operator telephone:	Not reported
Legal status:	Municipal
Owner/Operator Type:	Operator
Owner/Op start date:	01/01/1967
Owner/Op end date:	Not reported
Owner/operator name:	NYC BOARD OF EDUCATION
Owner/operator address:	28-11 QUEENS PLAZA N LONG ISLAND CITY, NY 11101
Owner/operator country:	Not reported
Owner/operator telephone:	(718) 706-3483
Legal status:	Municipal
Owner/Operator Type:	Owner
Owner/Op start date:	Not reported
Owner/Op end date:	Not reported
Owner/operator name:	NYC DEPARTMENT OF EDUCATION
Owner/operator address:	VERNON BLVD LONG ISLAND CITY, NY 11101
Owner/operator country:	US

NYCSCA I.S. 292 K292 (Continued) **1000833392**

Owner/operator telephone: Not reported
Legal status: Municipal
Owner/Operator Type: Owner
Owner/Op start date: 01/01/1967
Owner/Op end date: Not reported

Handler Activities Summary:
U.S. importer of hazardous waste: No
Mixed waste (haz. and radioactive): No
Recycler of hazardous waste: No
Transporter of hazardous waste: No
Treater, storer or disposer of HW: No
Underground injection activity: No
On-site burner exemption: No
Furnace exemption: No
Used oil fuel burner: No
Used oil processor: No
User oil refiner: No
Used oil fuel marketer to burner: No
Used oil Specification marketer: No
Used oil transfer facility: No
Used oil transporter: No

Historical Generators:
Date form received by agency: 01/01/2007
Site name: INTERMEDIATE SCHOOL 292
Classification: Not a generator, verified

Date form received by agency: 01/01/2006
Site name: INTERMEDIATE SCHOOL 292
Classification: Not a generator, verified

Date form received by agency: 07/08/1999
Site name: INTERMEDIATE SCHOOL 292
Classification: Not a generator, verified

Date form received by agency: 10/09/1992
Site name: INTERMEDIATE SCHOOL 292
Classification: Small Quantity Generator

Hazardous Waste Summary:
Waste code: B007
Waste name: B007

Waste code: D000
Waste name: Not Defined

Waste code: D001
Waste name: IGNITABLE HAZARDOUS WASTES ARE THOSE WASTES WHICH HAVE A FLASHPOINT OF LESS THAN 140 DEGREES FAHRENHEIT AS DETERMINED BY A PENSKY-MARTENS CLOSED CUP FLASH POINT TESTER. ANOTHER METHOD OF DETERMINING THE FLASH POINT OF A WASTE IS TO REVIEW THE MATERIAL SAFETY DATA SHEET, WHICH CAN BE OBTAINED FROM THE MANUFACTURER OR DISTRIBUTOR OF THE MATERIAL. LACQUER THINNER IS AN EXAMPLE OF A COMMONLY USED SOLVENT WHICH WOULD BE CONSIDERED AS IGNITABLE HAZARDOUS WASTE.

NYCSCA I.S. 292 K292 (Continued) **1000833392**

Waste code: D002
Waste name: A WASTE WHICH HAS A PH OF LESS THAN 2 OR GREATER THAN 12.5 IS CONSIDERED TO BE A CORROSIVE HAZARDOUS WASTE. SODIUM HYDROXIDE, A CAUSTIC SOLUTION WITH A HIGH PH, IS OFTEN USED BY INDUSTRIES TO CLEAN OR DEGREASE PARTS. HYDROCHLORIC ACID, A SOLUTION WITH A LOW PH, IS USED BY MANY INDUSTRIES TO CLEAN METAL PARTS PRIOR TO PAINTING. WHEN THESE CAUSTIC OR ACID SOLUTIONS BECOME CONTAMINATED AND MUST BE DISPOSED, THE WASTE WOULD BE A CORROSIVE HAZARDOUS WASTE.

Waste code: D003
Waste name: A MATERIAL IS CONSIDERED TO BE A REACTIVE HAZARDOUS WASTE IF IT IS NORMALLY UNSTABLE, REACTS VIOLENTLY WITH WATER, GENERATES TOXIC GASES WHEN EXPOSED TO WATER OR CORROSIVE MATERIALS, OR IF IT IS CAPABLE OF DETONATION OR EXPLOSION WHEN EXPOSED TO HEAT OR A FLAME. ONE EXAMPLE OF SUCH WASTE WOULD BY WASTE GUNPOWDER.

Waste code: F001
Waste name: THE FOLLOWING SPENT HALOGENATED SOLVENTS USED IN DEGREASING: TETRACHLOROETHYLENE, TRICHLOROETHYLENE, METHYLENE CHLORIDE, 1,1,1-TRICHLOROETHANE, CARBON TETRACHLORIDE, AND CHLORINATED FLUOROCARBONS; ALL SPENT SOLVENT MIXTURES/BLENDS USED IN DEGREASING CONTAINING, BEFORE USE, A TOTAL OF TEN PERCENT OR MORE (BY VOLUME) OF ONE OR MORE OF THE ABOVE HALOGENATED SOLVENTS OR THOSE SOLVENTS LISTED IN F002, F004, AND F005, AND STILL BOTTOMS FROM THE RECOVERY OF THESE SPENT SOLVENTS AND SPENT SOLVENT MIXTURES.

Waste code: F002
Waste name: THE FOLLOWING SPENT HALOGENATED SOLVENTS: TETRACHLOROETHYLENE, METHYLENE CHLORIDE, TRICHLOROETHYLENE, 1,1,1-TRICHLOROETHANE, CHLOROBENZENE, 1,1,2-TRICHLORO-1,2,2-TRIFLUOROETHANE, ORTHO-DICHLOROBENZENE, TRICHLOROFLUOROMETHANE, AND 1,1,2-TRICHLOROETHANE; ALL SPENT SOLVENT MIXTURES/BLENDS CONTAINING, BEFORE USE, A TOTAL OF TEN PERCENT OR MORE (BY VOLUME) OF ONE OR MORE OF THE ABOVE HALOGENATED SOLVENTS OR THOSE LISTED IN F001, F004, OR F005, AND STILL BOTTOMS FROM THE RECOVERY OF THESE SPENT SOLVENTS AND SPENT SOLVENT MIXTURES.

Waste code: F003
Waste name: THE FOLLOWING SPENT NON-HALOGENATED SOLVENTS: XYLENE, ACETONE, ETHYL ACETATE, ETHYL BENZENE, ETHYL ETHER, METHYL ISOBUTYL KETONE, N-BUTYL ALCOHOL, CYCLOHEXANONE, AND METHANOL; ALL SPENT SOLVENT MIXTURES/BLENDS CONTAINING, BEFORE USE, ONLY THE ABOVE SPENT NON-HALOGENATED SOLVENTS; AND ALL SPENT SOLVENT MIXTURES/BLENDS CONTAINING, BEFORE USE, ONE OR MORE OF THE ABOVE NON-HALOGENATED SOLVENTS, AND, A TOTAL OF TEN PERCENT OR MORE (BY VOLUME) OF ONE OR MORE OF THOSE SOLVENTS LISTED IN F001, F002, F004, AND F005, AND STILL BOTTOMS FROM THE RECOVERY OF THESE SPENT SOLVENTS AND SPENT SOLVENT MIXTURES.

Waste code: P028
Waste name: BENZENE, (CHLOROMETHYL)-

Waste code: P030
Waste name: CYANIDES (SOLUBLE CYANIDE SALTS), NOT OTHERWISE SPECIFIED

Waste code: P092
Waste name: MERCURY, (ACETATO-O)PHENYL-

NYCSCA I.S. 292 K292 (Continued) **1000833392**

Waste code: P098
Waste name: POTASSIUM CYANIDE

Waste code: P106
Waste name: SODIUM CYANIDE

Waste code: U032
Waste name: CALCIUM CHROMATE

Waste code: U103
Waste name: DIMETHYL SULFATE

Facility Has Received Notices of Violations:
Regulation violated: Not reported
Area of violation: Listing - General
Date violation determined: 07/19/2011
Date achieved compliance: 10/12/2011
Violation lead agency: State
Enforcement action: WRITTEN INFORMAL
Enforcement action date: 09/16/2011
Enf. disposition status: Not reported
Enf. disp. status date: Not reported
Enforcement lead agency: State
Proposed penalty amount: Not reported
Final penalty amount: Not reported
Paid penalty amount: Not reported

Regulation violated: Not reported
Area of violation: Universal Waste - Small Quantity Handlers
Date violation determined: 07/19/2011
Date achieved compliance: 08/24/2011
Violation lead agency: State
Enforcement action: WRITTEN INFORMAL
Enforcement action date: 09/16/2011
Enf. disposition status: Not reported
Enf. disp. status date: Not reported
Enforcement lead agency: State
Proposed penalty amount: Not reported
Final penalty amount: Not reported
Paid penalty amount: Not reported

Regulation violated: Not reported
Area of violation: Universal Waste - Small Quantity Handlers
Date violation determined: 07/19/2011
Date achieved compliance: 08/24/2011
Violation lead agency: State
Enforcement action: WRITTEN INFORMAL
Enforcement action date: 08/03/2011
Enf. disposition status: Not reported
Enf. disp. status date: Not reported
Enforcement lead agency: State
Proposed penalty amount: Not reported
Final penalty amount: Not reported
Paid penalty amount: Not reported

Regulation violated: Not reported
Area of violation: Generators - General

NYCSCA I.S. 292 K292 (Continued) **1000833392**

Date violation determined: 07/19/2011
Date achieved compliance: 08/24/2011
Violation lead agency: State
Enforcement action: WRITTEN INFORMAL
Enforcement action date: 08/03/2011
Enf. disposition status: Not reported
Enf. disp. status date: Not reported
Enforcement lead agency: State
Proposed penalty amount: Not reported
Final penalty amount: Not reported
Paid penalty amount: Not reported

Regulation violated: Not reported
Area of violation: Generators - General
Date violation determined: 07/19/2011
Date achieved compliance: 08/24/2011
Violation lead agency: State
Enforcement action: WRITTEN INFORMAL
Enforcement action date: 09/16/2011
Enf. disposition status: Not reported
Enf. disp. status date: Not reported
Enforcement lead agency: State
Proposed penalty amount: Not reported
Final penalty amount: Not reported
Paid penalty amount: Not reported

Regulation violated: Not reported
Area of violation: Listing - General
Date violation determined: 07/19/2011
Date achieved compliance: 10/12/2011
Violation lead agency: State
Enforcement action: WRITTEN INFORMAL
Enforcement action date: 08/03/2011
Enf. disposition status: Not reported
Enf. disp. status date: Not reported
Enforcement lead agency: State
Proposed penalty amount: Not reported
Final penalty amount: Not reported
Paid penalty amount: Not reported

Evaluation Action Summary:
Evaluation date: 07/19/2011
Evaluation: COMPLIANCE EVALUATION INSPECTION ON-SITE
Area of violation: Universal Waste - Small Quantity Handlers
Date achieved compliance: 08/24/2011
Evaluation lead agency: State

Evaluation date: 07/19/2011
Evaluation: COMPLIANCE EVALUATION INSPECTION ON-SITE
Area of violation: Generators - General
Date achieved compliance: 08/24/2011
Evaluation lead agency: State

Evaluation date: 07/19/2011
Evaluation: COMPLIANCE EVALUATION INSPECTION ON-SITE
Area of violation: Listing - General
Date achieved compliance: 10/12/2011

NYCSCA I.S. 292 K292 (Continued) **1000833392**

Evaluation lead agency: State

ICIS:

Enforcement Action ID: 02-1988-0588
FRS ID: 110004439046
Program ID: FRS 110004439046
Action Name: NYC BOARD OF EDUCATION
Full Address: 300 WYONA ST BROOKLYN NY 112073522
State: New York
Facility Name: INTERMEDIATE SCHOOL 292
Facility Address: 300 WYONA ST
BROOKLYN, NY 112073522
Enforcement Action Type: Civil Judicial Action
Facility County: KINGS
EPA Region #: 2

Enforcement Action ID: 02-1988-0588
FRS ID: 110004439046
Program ID: BR NYD986882520
Action Name: NYC BOARD OF EDUCATION
Full Address: 300 WYONA ST BROOKLYN NY 112073522
State: New York
Facility Name: NYCSCA I.S. 292 K292
Facility Address: 300 WYONA ST
BROOKLYN, NY 112073522
Enforcement Action Type: Civil Judicial Action
Facility County: KINGS
EPA Region #: 2

Enforcement Action ID: 02-1988-0588
FRS ID: 110004439046
Program ID: RCRAINFO NYD986882520
Action Name: NYC BOARD OF EDUCATION
Full Address: 300 WYONA ST BROOKLYN NY 112073522
State: New York
Facility Name: INTERMEDIATE SCHOOL 292
Facility Address: 300 WYONA ST
BROOKLYN, NY 112073522
Enforcement Action Type: Civil Judicial Action
Facility County: KINGS
EPA Region #: 2

Program ID: BR NYD986882520
Facility Name: INTERMEDIATE SCHOOL 292
Address: 300 WYONA ST
Tribal Indicator: N
Fed Facility: No
NAIC Code: Not reported
SIC Code: 8211

Program ID: FRS 110004439046
Facility Name: INTERMEDIATE SCHOOL 292
Address: 300 WYONA ST
Tribal Indicator: N
Fed Facility: No
NAIC Code: Not reported
SIC Code: 8211

NYCSCA I.S. 292 K292 (Continued) **1000833392**

Program ID: RCRAINFO NYD986882520
Facility Name: INTERMEDIATE SCHOOL 292
Address: 300 WYONA ST
Tribal Indicator: N
Fed Facility: No
NAIC Code: Not reported
SIC Code: 8211

---

548 **INTERMEDIATE SCHOOL 292 - BROOKLYN K292** **NY AST** **A100394228**
300 WYONA STREET **N/A**
BROOKLYN, NY 11207

AST:
Region: STATE
DEC Region: 2
Site Status: Active
Facility Id: 2-354546
Program Type: PBS
UTM X: 593578.42617999995
UTM Y: 4502816.7181599997
Expiration Date: 06/28/2018
Site Type: School

Affiliation Records:
Site Id: 17632
Affiliation Type: Facility Owner
Company Name: NEW YORK CITY DEPARTMENT OF EDUCATION
Contact Type: Not reported
Contact Name: Not reported
Address1: 44-36 VERNON BOULEVARD
Address2: Not reported
City: LONG ISLAND CITY
State: NY
Zip Code: 11101
Country Code: 001
Phone: (718) 349-5752
EMail: Not reported
Fax Number: Not reported
Modified By: NRLOMBAR
Date Last Modified: 11/26/2014

Site Id: 17632
Affiliation Type: Mail Contact
Company Name: NYC DEPARTMENT OF EDUCATION
Contact Type: MGR
Contact Name: MUNENDRA SHARMA
Address1: 44-36 VERNON BOULEVARD
Address2: Not reported
City: LONG ISLAND CITY
State: NY
Zip Code: 11101
Country Code: 001
Phone: (718) 349-5752
EMail: MSHARMA@SCHOOLS.NYC.GOV
Fax Number: Not reported
Modified By: NRLOMBAR
Date Last Modified: 10/21/2014

INTERMEDIATE SCHOOL 292 - BROOKLYN K292 (Continued) **A100394228**

Site Id:	17632
Affiliation Type:	On-Site Operator
Company Name:	INTERMEDIATE SCHOOL 292 - BROOKLYN K292
Contact Type:	Not reported
Contact Name:	FRANK SIRABELLA
Address1:	Not reported
Address2:	Not reported
City:	Not reported
State:	NN
Zip Code:	Not reported
Country Code:	001
Phone:	(718) 385-3085
EMail:	Not reported
Fax Number:	Not reported
Modified By:	MSBAPTIS
Date Last Modified:	10/7/2014

Site Id:	17632
Affiliation Type:	Emergency Contact
Company Name:	NEW YORK CITY DEPARTMENT OF EDUCATION
Contact Type:	Not reported
Contact Name:	MUNENDRA SHARMA
Address1:	Not reported
Address2:	Not reported
City:	Not reported
State:	NN
Zip Code:	Not reported
Country Code:	999
Phone:	(646) 210-7918
EMail:	Not reported
Fax Number:	Not reported
Modified By:	MSBAPTIS
Date Last Modified:	10/7/2014

Tank Info:

Tank Number:	001
Tank Id:	34519
Material Code:	0002
Common Name of Substance:	#4 Fuel Oil (On-Site Consumption)

Equipment Records:

H06 - Tank Leak Detection - Impervious Barrier/Concrete Pad (A/G)
L00 - Piping Leak Detection - None
B01 - Tank External Protection - Painted/Asphalt Coating
I04 - Overfill - Product Level Gauge (A/G)
A00 - Tank Internal Protection - None
D01 - Pipe Type - Steel/Carbon Steel/Iron
G02 - Tank Secondary Containment - Vault (w/access)
J02 - Dispenser - Suction Dispenser
C03 - Pipe Location - Aboveground/Underground Combination
E00 - Piping Secondary Containment - None
F01 - Pipe External Protection - Painted/Asphalt Coating
K00 - Spill Prevention - None

Tank Location:	3
Tank Type:	Steel/Carbon Steel/Iron

INTERMEDIATE SCHOOL 292 - BROOKLYN K292 (Continued) **A100394228**

Tank Status:	In Service
Pipe Model:	Not reported
Install Date:	10/31/1967
Capacity Gallons:	15000
Tightness Test Method:	00
Date Test:	Not reported
Next Test Date:	Not reported
Date Tank Closed:	Not reported
Register:	True
Modified By:	MSBAPTIS
Last Modified:	10/07/2014
Material Name:	#4 Fuel Oil (On-Site Consumption)

Tank Number:	002
Tank Id:	34520
Material Code:	0002
Common Name of Substance:	#4 Fuel Oil (On-Site Consumption)

Equipment Records:

H06 - Tank Leak Detection - Impervious Barrier/Concrete Pad (A/G)
L00 - Piping Leak Detection - None
A00 - Tank Internal Protection - None
D01 - Pipe Type - Steel/Carbon Steel/Iron
G02 - Tank Secondary Containment - Vault (w/access)
J02 - Dispenser - Suction Dispenser
B01 - Tank External Protection - Painted/Asphalt Coating
I04 - Overfill - Product Level Gauge (A/G)
C03 - Pipe Location - Aboveground/Underground Combination
E00 - Piping Secondary Containment - None
F01 - Pipe External Protection - Painted/Asphalt Coating
K00 - Spill Prevention - None

Tank Location:	3
Tank Type:	Steel/Carbon Steel/Iron
Tank Status:	In Service
Pipe Model:	Not reported
Install Date:	10/31/1967
Capacity Gallons:	15000
Tightness Test Method:	NN
Date Test:	Not reported
Next Test Date:	Not reported
Date Tank Closed:	Not reported
Register:	True
Modified By:	MSBAPTIS
Last Modified:	10/07/2014
Material Name:	#4 Fuel Oil (On-Site Consumption)

---

549 **MANHOLE 66007** **NY Spills** **S103573192**
ALABAMA AVE & PITKIN AVE **N/A**
BROOKLYN, NY

SPILLS:

Facility ID:	9809039
Facility Type:	ER
DER Facility ID:	167161
Site ID:	200899
DEC Region:	2

MANHOLE 66007 (Continued) **S103573192**

Spill Date:	10/20/1998
Spill Number/Closed Date:	9809039 / 10/31/2002
Spill Cause:	Equipment Failure
Spill Class:	Known release with minimal potential for fire or hazard. DEC Response. Willing Responsible Party. Corrective action taken.
SWIS:	2401
Investigator:	CAENGELH
Referred To:	Not reported
Reported to Dept:	10/20/1998
CID:	205
Water Affected:	Not reported
Spill Source:	Commercial/Industrial
Spill Notifier:	Responsible Party
Cleanup Ceased:	Not reported
Cleanup Meets Std:	False
Last Inspection:	Not reported
Recommended Penalty:	False
UST Trust:	False
Remediation Phase:	0
Date Entered In Computer:	10/20/1998
Spill Record Last Update:	10/31/2002
Spiller Name:	CALLER
Spiller Company:	MANHOLE 66007
Spiller Address:	ALABAMA AVE & PITKIN AVE
Spiller City,St,Zip:	BROOKLYN, NY
Spiller Company:	001
Contact Name:	CALLER
Contact Phone:	(212) 580-6763
DEC Memo:	Prior to Sept, 2004 data translation this spill Lead_DEC Field was "ENGELHARDT"Con Ed e2mis #120645:20-OCT-1998 11:20 - LISTEL #09450 U/G INSPECTER REPORTS AT 11:00 FOUND 1 GAL. OIL ON DIRT IN HOLE 66007 E/O ALABAMA AVE. 47' S/O PITKIN AVE. MANHOLE IS CONTAINED, NO SUMP PUMP, NO SEWERS OR WATERWAYS AFFECTED, ONE LIQUID SAMPLE (OIL) TAKEN ON 4-6 HOUR TURNAROUND. ENV STOP TAG #03149 INSTALLED. FEEDER IS 3B88 W.WAINWRIGHTC.I.G MURPHY NOTIFIED 12:10TEST RESULTS RECEIVED 98-11317 AS 49 PPM. 11/19/98 - 1500A. WALKER - 55495 - ENV. OPS., REPORTS D-FAULT TAG FOUND IN STRUCTURE. FDR 3B88. 05-DEC-1998 U/G REPAIRED D-FAULT JJR7844809-DEC-1998 2030HRS JOB CLEANED UP COMPLETE WITH SLIX BY MIDDLETON. TAG REMOVED.DEC Notes:10/20/98 1554hrsEngelhardt spoke with ERT Bill Wallace. Brooklyn ELectrical Distribution System-Underground. 1gal oil on dirt in Manhole 66007. Contained. No sump pump and no sewers. Cleanup pending analysis.
Remarks:	LEAKING CABLE FEEDER JOINT.CLEANUP NOT STARTED.REF#120645.

Material:

Site ID:	200899
Operable Unit ID:	1066323
Operable Unit:	01
Material ID:	566483
Material Code:	0541A
Material Name:	DIELECTRIC FLUID
Case No.:	Not reported
Material FA:	Petroleum
Quantity:	1
Units:	Gallons
Recovered:	No
Resource Affected:	Not reported
Oxygenate:	False

MANHOLE 66007 (Continued) **S103573192**

Tank Test:

---

549 **MANHOLE 66008** **NY Spills** **S106735969**
ALABAMA AVE & PITKEN AVE **N/A**
BROOKLYN, NY

SPILLS:

Facility ID:	0409926
Facility Type:	ER
DER Facility ID:	269987
Site ID:	334772
DEC Region:	2
Spill Date:	12/6/2004
Spill Number/Closed Date:	0409926 / 4/29/2005
Spill Cause:	Unknown
Spill Class:	Known release with minimal potential for fire or hazard. DEC Response. Willing Responsible Party. Corrective action taken.
SWIS:	2401
Investigator:	GDBREEN
Referred To:	Not reported
Reported to Dept:	12/7/2004
CID:	77
Water Affected:	Not reported
Spill Source:	Unknown
Spill Notifier:	Responsible Party
Cleanup Ceased:	Not reported
Cleanup Meets Std:	False
Last Inspection:	Not reported
Recommended Penalty:	False
UST Trust:	False
Remediation Phase:	0
Date Entered In Computer:	12/7/2004
Spill Record Last Update:	4/29/2005
Spiller Name:	Not reported
Spiller Company:	UNKNOWN
Spiller Address:	Not reported
Spiller City,St,Zip:	NY
Spiller Company:	999
Contact Name:	ERT DESK
Contact Phone:	(212) 580-8383
DEC Memo:	06-DEC-2004 05:29 HRS. FOD DEPT.SR. FIELD OPER. L.ZANZONICO EMP# 13160 REPORTS finding APPROX. 5qt's OF UNKNOWN OIL ON APPROX. 2 qt's OF WATER IN A CONCRETE SUMP. NO SEWERS OR WATERWAYS APPEAR TO BE AFFECTED. THERE IS NO FIRE INVOLVEMENT. NO SMOKE INVOLVEMENT. OWNER OF SUBSTANCES IS UNKNOWN. NO KNOWN SUBSTANTIAL CRACKS IN STRUCTURE. ENIVIR. TAG# 40653 PLACED. 1 LIQ. (SLUDGE) SAMPLE TAKEN FROM SPILL TOTAL PCB 31 ppmUPDATE 06-DEC-2004 21:40 HRS. ENVIR. OPER. MECH-A D.BANKHEAD EMP# 64999 REPORTS: DBL. WASHED STRUCTURE WITH 3 CANS OF SLICKS. STRUCTURE NEEDS EXTENSIVE CLEANING DUE TO THE TAR LIKE OIL ON THE FLOOR & WALLS OF STRUCTURE. ENVIR. TAG WILL REMAIN IN PLACE PENDING CLEANUPCOMPLETION. 12/07/04 05:15 HRS. -- P. ROSADO OF BROOKLYN ENV OPS REPORTS STEAMED AND DOUBLE-WASHED MANHOLE, RE-CEMENTED SUMP, LEFT BIOGEN 715 IN STRUCTURE TO SOAK AND LEFT ENV STOP TAG IN PLACE. CREW LEAVING LOCATION. CLEANUP WILL BE CONTINUED ON ANOTHER SHIFT. 12-7-04 1155FLUSH OPERATIONS MECHANIC C. LABARBERA, EMP NO 10210 REPORTS, DBLE WASHED STRUCTURE WITH BIO-GEN SLICK,

MANHOLE 66008 (Continued) **S106735969**

REMOVED ALL LIQUID AND DEBRIS, SUMP WAS FOUND SEALED, PULLED TAG NO. 40653. JOB IS 100%.

Remarks: approx 5 qts of unkn oil, from unkn source in manhole. Clean-up to be completed later this date. Con Ed ref# 156472

Material:

Site ID:	334772
Operable Unit ID:	1096890
Operable Unit:	01
Material ID:	576781
Material Code:	0066A
Material Name:	UNKNOWN PETROLEUM
Case No.:	Not reported
Material FA:	Petroleum
Quantity:	Not reported
Units:	Gallons
Recovered:	Not reported
Resource Affected:	Not reported
Oxygenate:	False

Tank Test:

---

549 **ALABAMA AVE&PITTNAM/BKLYN** **NY Spills** **S102145975**
ALABAMA AVE & PITTNAM **N/A**
NEW YORK CITY, NY

SPILLS:

Facility ID:	9007768
Facility Type:	ER
DER Facility ID:	140442
Site ID:	166685
DEC Region:	2
Spill Date:	9/27/1990
Spill Number/Closed Date:	9007768 / 10/16/1990
Spill Cause:	Human Error
Spill Class:	Not reported
SWIS:	2401
Investigator:	WILSON
Referred To:	Not reported
Reported to Dept:	10/16/1990
CID:	Not reported
Water Affected:	Not reported
Spill Source:	Commercial/Industrial
Spill Notifier:	Responsible Party
Cleanup Ceased:	10/16/1990
Cleanup Meets Std:	True
Last Inspection:	Not reported
Recommended Penalty:	False
UST Trust:	False
Remediation Phase:	0
Date Entered In Computer:	10/31/1990
Spill Record Last Update:	9/30/2004
Spiller Name:	Not reported
Spiller Company:	Not reported
Spiller Address:	Not reported
Spiller City,St,Zip:	***Update***, ZZ
Spiller Company:	001

ALABAMA AVE&PITTNAM/BKLYN (Continued) **S102145975**

Contact Name: Not reported
Contact Phone: Not reported
DEC Memo: Not reported
Remarks: WHILE WORKING ON SITE TRUCK KNOCKED OVER DRUM SPILLING ON DIRT, TO EXCAVATE SOIL, CHEM MGNT TO TAKE MATERIAL AWAY.

Material:
Site ID: 166685
Operable Unit ID: 948422
Operable Unit: 01
Material ID: 431611
Material Code: 0009
Material Name: Gasoline
Case No.: Not reported
Material FA: Petroleum
Quantity: 55
Units: Gallons
Recovered: No
Resource Affected: Not reported
Oxygenate: False

Tank Test:

---

550 **EDR US Hist Auto Stat** **1015330983**
219 GEORGIA AVE **N/A**
BROOKLYN, NY 11207

EDR Historical Auto Stations:
Name: F & D BODY SHOP
Year: 1999
Address: 219 GEORGIA AVE

Name: F & D BODY SHOP
Year: 2000
Address: 219 GEORGIA AVE

Name: F & D BODY SHOP
Year: 2001
Address: 219 GEORGIA AVE

---

551 **CON EDISON** **NY MANIFEST** **S113495762**
OPP 135 POWELL ST. **N/A**
NEW YORK, NY 11212

NY MANIFEST:
EPA ID: NYP004294815
Country: USA

Mailing Info:
Name: CON EDISON
Contact: TOM TEELING
Address: 4 IRVING PLACE 15TH FLOOR
City/State/Zip: NEW YORK, NY 10003
Country: USA
Phone: 212-460-3770

CON EDISON (Continued) **S113495762**

Manifest:

Document ID:	Not reported
Manifest Status:	Not reported
Trans1 State ID:	NJ0000027193
Trans2 State ID:	Not reported
Generator Ship Date:	03/20/2013
Trans1 Recv Date:	03/20/2013
Trans2 Recv Date:	Not reported
TSD Site Recv Date:	03/20/2013
Part A Recv Date:	Not reported
Part B Recv Date:	Not reported
Generator EPA ID:	NYP004294815
Trans1 EPA ID:	Not reported
Trans2 EPA ID:	Not reported
TSDF ID:	NJD002200046
Waste Code:	Not reported
Quantity:	300
Units:	P - Pounds
Number of Containers:	1
Container Type:	TT - Cargo tank, tank trucks
Handling Method:	T Chemical, physical, or biological treatment.
Specific Gravity:	1
Year:	2013
Manifest Tracking Num:	010707029JJK
Import Ind:	N
Export Ind:	N
Discr Quantity Ind:	N
Discr Type Ind:	N
Discr Residue Ind:	N
Discr Partial Reject Ind:	N
Discr Full Reject Ind:	N
Manifest Ref Num:	Not reported
Alt Fac RCRA Id:	Not reported
Alt Fac Sign Date:	Not reported
Mgmt Method Type Code:	H110

---

552 **TM 574** **NY Spills** **S104952903**
WATKINS ST/GLENMORE AVE **N/A**
BROOKLYN, NY

SPILLS:

Facility ID:	0012392
Facility Type:	ER
DER Facility ID:	177322
Site ID:	214026
DEC Region:	2
Spill Date:	2/19/2001
Spill Number/Closed Date:	0012392 / 8/17/2001
Spill Cause:	Equipment Failure
Spill Class:	Known release with minimal potential for fire or hazard. DEC Response. Willing Responsible Party. Corrective action taken.
SWIS:	2401
Investigator:	OKWUOHA
Referred To:	Not reported
Reported to Dept:	2/19/2001
CID:	382

TM 574 (Continued) **S104952903**

Water Affected:	Not reported
Spill Source:	Commercial/Industrial
Spill Notifier:	Responsible Party
Cleanup Ceased:	Not reported
Cleanup Meets Std:	False
Last Inspection:	Not reported
Recommended Penalty:	False
UST Trust:	False
Remediation Phase:	0
Date Entered In Computer:	2/19/2001
Spill Record Last Update:	8/17/2001
Spiller Name:	Not reported
Spiller Company:	CON ED
Spiller Address:	4 IRVING PLACE
Spiller City,St,Zip:	MANHATTAN, NY
Spiller Company:	001
Contact Name:	JIMMY FOX
Contact Phone:	(212) 580-6763
DEC Memo:	Not reported
Remarks:	leak from transformer fitting caused spill onto floor of manhole. clean up pending. con ed 135-596

Material:

Site ID:	214026
Operable Unit ID:	833933
Operable Unit:	01
Material ID:	542663
Material Code:	0020A
Material Name:	TRANSFORMER OIL
Case No.:	Not reported
Material FA:	Petroleum
Quantity:	3
Units:	Gallons
Recovered:	No
Resource Affected:	Not reported
Oxygenate:	False

Tank Test:

---

552 **BROWNSVILLE BRANCH** **NY AST** **U001839497**
61 GLENMORE AVENUE **NY HIST AST** **N/A**
BROOKLYN, NY 11212

AST:

Region:	STATE
DEC Region:	2
Site Status:	Unregulated/Closed
Facility Id:	2-345261
Program Type:	PBS
UTM X:	592245.20973
UTM Y:	4502789.4008999998
Expiration Date:	12/14/1997
Site Type:	Other

Affiliation Records:

Site Id:	16834
Affiliation Type:	Facility Owner

BROWNSVILLE BRANCH (Continued) **U001839497**

Company Name:	BROOKLYN PUBLIC LIBRARY
Contact Type:	Not reported
Contact Name:	Not reported
Address1:	1 GRAND ARMY PLAZA
Address2:	Not reported
City:	BROOKLYN
State:	NY
Zip Code:	11238
Country Code:	001
Phone:	(718) 780-7707
EMail:	Not reported
Fax Number:	Not reported
Modified By:	TRANSLAT
Date Last Modified:	3/4/2004

Site Id:	16834
Affiliation Type:	Mail Contact
Company Name:	BROOKLYN PUBLIC LIBRARY
Contact Type:	Not reported
Contact Name:	Not reported
Address1:	1 GRAND ARMY PLAZA
Address2:	Not reported
City:	BROOKLYN
State:	NY
Zip Code:	11238
Country Code:	001
Phone:	(718) 780-7707
EMail:	Not reported
Fax Number:	Not reported
Modified By:	TRANSLAT
Date Last Modified:	3/4/2004

Site Id:	16834
Affiliation Type:	On-Site Operator
Company Name:	BROWNSVILLE BRANCH
Contact Type:	Not reported
Contact Name:	BROOKLYN PUBLIC LIBRARY
Address1:	Not reported
Address2:	Not reported
City:	Not reported
State:	NN
Zip Code:	Not reported
Country Code:	001
Phone:	(718) 345-1212
EMail:	Not reported
Fax Number:	Not reported
Modified By:	TRANSLAT
Date Last Modified:	3/4/2004

Site Id:	16834
Affiliation Type:	Emergency Contact
Company Name:	BROOKLYN PUBLIC LIBRARY
Contact Type:	Not reported
Contact Name:	BUILDINGS & MAINTENANCE
Address1:	Not reported
Address2:	Not reported
City:	Not reported

BROWNSVILLE BRANCH (Continued) **U001839497**

State:	NN
Zip Code:	Not reported
Country Code:	001
Phone:	(718) 780-7707
EMail:	Not reported
Fax Number:	Not reported
Modified By:	TRANSLAT
Date Last Modified:	3/4/2004

Tank Info:

Tank Number:	001
Tank Id:	32759
Material Code:	0001
Common Name of Substance:	#2 Fuel Oil (On-Site Consumption)

Equipment Records:

A00 - Tank Internal Protection - None
D01 - Pipe Type - Steel/Carbon Steel/Iron
G00 - Tank Secondary Containment - None
J02 - Dispenser - Suction Dispenser
C00 - Pipe Location - No Piping
F00 - Pipe External Protection - None
I04 - Overfill - Product Level Gauge (A/G)
B00 - Tank External Protection - None
H00 - Tank Leak Detection - None

Tank Location:	6
Tank Type:	Steel/Carbon Steel/Iron
Tank Status:	Closed - In Place
Pipe Model:	Not reported
Install Date:	Not reported
Capacity Gallons:	2000
Tightness Test Method:	NN
Date Test:	Not reported
Next Test Date:	Not reported
Date Tank Closed:	Not reported
Register:	True
Modified By:	TRANSLAT
Last Modified:	03/04/2004
Material Name:	#2 Fuel Oil (On-Site Consumption)

HIST AST:

PBS Number:	2-345261
SWIS Code:	6101
Operator:	BROOKLYN PUBLIC LIBRARY
Facility Phone:	(718) 345-1212
Facility Addr2:	61 GLENMORE AVENUE
Facility Type:	OTHER
Emergency:	BUILDINGS & MAINTENANCE
Emergency Tel:	(718) 780-7707
Old PBSNO:	Not reported
Date Inspected:	Not reported
Inspector:	Not reported
Result of Inspection:	Not reported
Owner Name:	BROOKLYN PUBLIC LIBRARY
Owner Address:	1 GRAND ARMY PLAZA

BROWNSVILLE BRANCH (Continued) **U001839497**

Owner City,St,Zip:	BROOKLYN, NY 11238
Federal ID:	Not reported
Owner Tel:	(718) 780-7707
Owner Type:	Local Government
Owner Subtype:	Not reported
Mailing Contact:	Not reported
Mailing Name:	BROOKLYN PUBLIC LIBRARY
Mailing Address:	1 GRAND ARMY PLAZA
Mailing Address 2:	Not reported
Mailing City,St,Zip:	BROOKLYN, NY 11238
Mailing Telephone:	(718) 780-7707
Owner Mark:	First Owner
Facility Status:	2 - Unregulated by PBS (the total capacity is less than 1,101 gallons) and Subpart 360-14.
Certification Flag:	False
Certification Date:	11/12/1992
Expiration:	12/14/1997
Renew Flag:	False
Renew Date:	Not reported
Total Capacity:	0
FAMT:	True
Facility Screen:	No Missing Data
Owner Screen:	No Missing Data
Tank Screen:	0
Dead Letter:	False
CBS Number:	Not reported
Town or City:	NEW YORK CITY
County Code:	61
Town or City Code:	01
Region:	2

Tank ID:	001
Tank Location:	UNDERGROUND, VAULTED, WITH ACCESS
Tank Status:	Closed-In Place
Install Date:	Not reported
Capacity (Gal):	2000
Product Stored:	NOS 1,2, OR 4 FUEL OIL
Tank Type:	Steel/carbon steel
Tank Internal:	Not reported
Tank External:	Not reported
Pipe Location:	Not reported
Pipe Type:	STEEL/IRON
Pipe Internal:	Not reported
Pipe External:	Not reported
Tank Containment:	None
Leak Detection:	0
Overfill Protection:	4
Dispenser Method:	Suction
Date Tested:	Not reported
Next Test Date:	Not reported
Missing Data for Tank:	Minor Data Missing
Date Closed:	Not reported
Test Method:	Not reported
Deleted:	False
Updated:	True
SPDES Number:	Not reported
Lat/Long:	Not reported

553 **75TH PRECINCT** **NY AST** **A100168845**
1000 SUTTER AVENUE **N/A**
BROOKLYN, NY 11208

AST:

Region:	STATE
DEC Region:	2
Site Status:	Active
Facility Id:	2-217727
Program Type:	PBS
UTM X:	594500.00922000001
UTM Y:	4502808.3679200001
Expiration Date:	10/15/2017
Site Type:	Other

Affiliation Records:

Site Id:	8254
Affiliation Type:	Facility Owner
Company Name:	NEW YORK CITY POLICE DEPT.
Contact Type:	Not reported
Contact Name:	Not reported
Address1:	1 POLICE PLAZA
Address2:	Not reported
City:	NEW YORK
State:	NY
Zip Code:	10013
Country Code:	001
Phone:	(646) 610-5000
EMail:	Not reported
Fax Number:	Not reported
Modified By:	NRLOMBAR
Date Last Modified:	8/28/2013

Site Id:	8254
Affiliation Type:	Mail Contact
Company Name:	NYC POLICE DEPARTMENT
Contact Type:	Not reported
Contact Name:	COMMANDING OFFICER
Address1:	BUILDING MAINTENANCE SECTION
Address2:	59-06 BROOKLYN-QUEENS EXPRESSWAY
City:	WOODSIDE
State:	NY
Zip Code:	11377
Country Code:	001
Phone:	(718) 476-7576
EMail:	BRANDON.MORAN @NYPD.ORG
Fax Number:	Not reported
Modified By:	NRLOMBAR
Date Last Modified:	8/12/2014

Site Id:	8254
Affiliation Type:	On-Site Operator
Company Name:	75TH PRECINCT
Contact Type:	Not reported
Contact Name:	NYC POLICE DEPT.
Address1:	Not reported
Address2:	Not reported
City:	Not reported
State:	NN
Zip Code:	Not reported

75TH PRECINCT (Continued) **A100168845**

Country Code:	001
Phone:	(718) 827-3511
EMail:	Not reported
Fax Number:	Not reported
Modified By:	NRLOMBAR
Date Last Modified:	8/28/2013

Site Id:	8254
Affiliation Type:	Emergency Contact
Company Name:	NEW YORK CITY POLICE DEPT.
Contact Type:	Not reported
Contact Name:	LT. CHEN
Address1:	Not reported
Address2:	Not reported
City:	Not reported
State:	NN
Zip Code:	Not reported
Country Code:	999
Phone:	(718) 476-7524
EMail:	Not reported
Fax Number:	Not reported
Modified By:	NRLOMBAR
Date Last Modified:	8/28/2013

Tank Info:

Tank Number:	007
Tank Id:	58632
Material Code:	0001
Common Name of Substance:	#2 Fuel Oil (On-Site Consumption)

Equipment Records:

A00 - Tank Internal Protection - None
D00 - Pipe Type - No Piping
G01 - Tank Secondary Containment - Diking (Aboveground)
J02 - Dispenser - Suction Dispenser
L09 - Piping Leak Detection - Exempt Suction Piping
B01 - Tank External Protection - Painted/Asphalt Coating
I02 - Overfill - High Level Alarm
K01 - Spill Prevention - Catch Basin
C01 - Pipe Location - Aboveground
E00 - Piping Secondary Containment - None
F01 - Pipe External Protection - Painted/Asphalt Coating
H06 - Tank Leak Detection - Impervious Barrier/Concrete Pad (A/G)

Tank Location:	2
Tank Type:	Steel/Carbon Steel/Iron
Tank Status:	In Service
Pipe Model:	Not reported
Install Date:	06/01/2000
Capacity Gallons:	25
Tightness Test Method:	NN
Date Test:	Not reported
Next Test Date:	Not reported
Date Tank Closed:	Not reported
Register:	True
Modified By:	NRLOMBAR

75TH PRECINCT (Continued) **A100168845**

Last Modified: 11/12/2010
Material Name: #2 Fuel Oil (On-Site Consumption)

---

553 **75TH PRECINCT** **NY UST** **U004061785**
1000 SUTTER AVENUE **N/A**
BROOKLYN, NY 11208

UST:
Id/Status: 2-217727 / Active
Program Type: PBS
Region: STATE
DEC Region: 2
Expiration Date: 10/15/2017
UTM X: 594500.00922000001
UTM Y: 4502808.3679200001
Site Type: Other

Affiliation Records:
Site Id: 8254
Affiliation Type: Facility Owner
Company Name: NEW YORK CITY POLICE DEPT.
Contact Type: Not reported
Contact Name: Not reported
Address1: 1 POLICE PLAZA
Address2: Not reported
City: NEW YORK
State: NY
Zip Code: 10013
Country Code: 001
Phone: (646) 610-5000
EMail: Not reported
Fax Number: Not reported
Modified By: NRLOMBAR
Date Last Modified: 8/28/2013

Site Id: 8254
Affiliation Type: Mail Contact
Company Name: NYC POLICE DEPARTMENT
Contact Type: Not reported
Contact Name: COMMANDING OFFICER
Address1: BUILDING MAINTENANCE SECTION
Address2: 59-06 BROOKLYN-QUEENS EXPRESSWAY
City: WOODSIDE
State: NY
Zip Code: 11377
Country Code: 001
Phone: (718) 476-7576
EMail: BRANDON.MORAN @NYPD.ORG
Fax Number: Not reported
Modified By: NRLOMBAR
Date Last Modified: 8/12/2014

Site Id: 8254
Affiliation Type: On-Site Operator
Company Name: 75TH PRECINCT
Contact Type: Not reported
Contact Name: NYC POLICE DEPT.
Address1: Not reported

75TH PRECINCT (Continued) **U004061785**

Address2:	Not reported
City:	Not reported
State:	NN
Zip Code:	Not reported
Country Code:	001
Phone:	(718) 827-3511
EMail:	Not reported
Fax Number:	Not reported
Modified By:	NRLOMBAR
Date Last Modified:	8/28/2013

Site Id:	8254
Affiliation Type:	Emergency Contact
Company Name:	NEW YORK CITY POLICE DEPT.
Contact Type:	Not reported
Contact Name:	LT. CHEN
Address1:	Not reported
Address2:	Not reported
City:	Not reported
State:	NN
Zip Code:	Not reported
Country Code:	999
Phone:	(718) 476-7524
EMail:	Not reported
Fax Number:	Not reported
Modified By:	NRLOMBAR
Date Last Modified:	8/28/2013

Tank Info:

Tank Number:	001
Tank ID:	23728
Tank Status:	Closed - Removed
Material Name:	Closed - Removed
Capacity Gallons:	2500
Install Date:	10/01/1996
Date Tank Closed:	10/01/1996
Registered:	True
Tank Location:	Underground
Tank Type:	Steel/carbon steel
Material Code:	0009
Common Name of Substance:	Gasoline

Tightness Test Method:	NN
Date Test:	Not reported
Next Test Date:	Not reported
Pipe Model:	Not reported
Modified By:	TRANSLAT
Last Modified:	03/04/2004

Equipment Records:

C00 - Pipe Location - No Piping
F00 - Pipe External Protection - None
I04 - Overfill - Product Level Gauge (A/G)
A00 - Tank Internal Protection - None
D02 - Pipe Type - Galvanized Steel
G00 - Tank Secondary Containment - None

75TH PRECINCT (Continued) **U004061785**

J02 - Dispenser - Suction Dispenser
B00 - Tank External Protection - None
H00 - Tank Leak Detection - None

Tank Number:	002
Tank ID:	23729
Tank Status:	Closed - Removed
Material Name:	Closed - Removed
Capacity Gallons:	15000
Install Date:	03/01/1970
Date Tank Closed:	05/01/2000
Registered:	True
Tank Location:	Underground
Tank Type:	Steel/carbon steel
Material Code:	0001
Common Name of Substance:	#2 Fuel Oil (On-Site Consumption)
Tightness Test Method:	00
Date Test:	Not reported
Next Test Date:	Not reported
Pipe Model:	Not reported
Modified By:	dxliving
Last Modified:	09/18/2009

Equipment Records:

A00 - Tank Internal Protection - None
D01 - Pipe Type - Steel/Carbon Steel/Iron
G00 - Tank Secondary Containment - None
J02 - Dispenser - Suction Dispenser
L09 - Piping Leak Detection - Exempt Suction Piping
C00 - Pipe Location - No Piping
F00 - Pipe External Protection - None
I04 - Overfill - Product Level Gauge (A/G)
B00 - Tank External Protection - None
H00 - Tank Leak Detection - None

Tank Number:	003
Tank ID:	47020
Tank Status:	Closed - Removed
Material Name:	Closed - Removed
Capacity Gallons:	3000
Install Date:	12/01/1971
Date Tank Closed:	06/01/2000
Registered:	True
Tank Location:	Underground
Tank Type:	Steel/carbon steel
Material Code:	0001
Common Name of Substance:	#2 Fuel Oil (On-Site Consumption)
Tightness Test Method:	NN
Date Test:	Not reported
Next Test Date:	Not reported
Pipe Model:	Not reported
Modified By:	TRANSLAT
Last Modified:	03/04/2004

75TH PRECINCT (Continued) **U004061785**

Equipment Records:

A00 - Tank Internal Protection - None
D02 - Pipe Type - Galvanized Steel
G00 - Tank Secondary Containment - None
J02 - Dispenser - Suction Dispenser
C00 - Pipe Location - No Piping
F00 - Pipe External Protection - None
I04 - Overfill - Product Level Gauge (A/G)
B00 - Tank External Protection - None
H00 - Tank Leak Detection - None

Tank Number:	004
Tank ID:	53987
Tank Status:	In Service
Material Name:	In Service
Capacity Gallons:	4000
Install Date:	10/01/1996
Date Tank Closed:	Not reported
Registered:	True
Tank Location:	Underground
Tank Type:	Equivalent technology
Material Code:	0009
Common Name of Substance:	Gasoline
Tightness Test Method:	00
Date Test:	Not reported
Next Test Date:	Not reported
Pipe Model:	Not reported
Modified By:	NRLOMBAR
Last Modified:	01/20/2010

Equipment Records:

C02 - Pipe Location - Underground/On-ground
F04 - Pipe External Protection - Fiberglass
H01 - Tank Leak Detection - Interstitial - Electronic Monitoring
I02 - Overfill - High Level Alarm
K01 - Spill Prevention - Catch Basin
A00 - Tank Internal Protection - None
J02 - Dispenser - Suction Dispenser
L09 - Piping Leak Detection - Exempt Suction Piping
B04 - Tank External Protection - Fiberglass
E04 - Piping Secondary Containment - Double-Walled (Underground)
H05 - Tank Leak Detection - In-Tank System (ATG)
D06 - Pipe Type - Fiberglass Reinforced Plastic (FRP)
G04 - Tank Secondary Containment - Double-Walled (Underground)

Tank Number:	005
Tank ID:	53988
Tank Status:	In Service
Material Name:	In Service
Capacity Gallons:	4000
Install Date:	10/01/1996
Date Tank Closed:	Not reported
Registered:	True
Tank Location:	Underground

75TH PRECINCT (Continued) **U004061785**

Tank Type: Equivalent technology
Material Code: 0008
Common Name of Substance: Diesel

Tightness Test Method: 00
Date Test: Not reported
Next Test Date: Not reported
Pipe Model: Not reported
Modified By: NRLOMBAR
Last Modified: 08/28/2013

Equipment Records:

J01 - Dispenser - Pressurized Dispenser
L09 - Piping Leak Detection - Exempt Suction Piping
A03 - Tank Internal Protection - Fiberglass Liner (FRP)
C02 - Pipe Location - Underground/On-ground
F04 - Pipe External Protection - Fiberglass
H01 - Tank Leak Detection - Interstitial - Electronic Monitoring
I02 - Overfill - High Level Alarm
K01 - Spill Prevention - Catch Basin
B04 - Tank External Protection - Fiberglass
E04 - Piping Secondary Containment - Double-Walled (Underground)
D06 - Pipe Type - Fiberglass Reinforced Plastic (FRP)
G04 - Tank Secondary Containment - Double-Walled (Underground)
I03 - Overfill - Automatic Shut-Off

Tank Number: 006
Tank ID: 58631
Tank Status: Closed - Removed
Material Name: Closed - Removed
Capacity Gallons: 2500
Install Date: 06/01/2000
Date Tank Closed: 06/11/2000
Registered: True
Tank Location: Underground
Tank Type: Equivalent technology
Material Code: 0001
Common Name of Substance: #2 Fuel Oil (On-Site Consumption)

Tightness Test Method: NN
Date Test: Not reported
Next Test Date: Not reported
Pipe Model: Not reported
Modified By: dxliving
Last Modified: 09/18/2009

Equipment Records:

J02 - Dispenser - Suction Dispenser
L09 - Piping Leak Detection - Exempt Suction Piping
A03 - Tank Internal Protection - Fiberglass Liner (FRP)
C02 - Pipe Location - Underground/On-ground
F04 - Pipe External Protection - Fiberglass
H01 - Tank Leak Detection - Interstitial - Electronic Monitoring
I02 - Overfill - High Level Alarm
K01 - Spill Prevention - Catch Basin
B04 - Tank External Protection - Fiberglass
H05 - Tank Leak Detection - In-Tank System (ATG)

75TH PRECINCT (Continued) **U004061785**

D06 - Pipe Type - Fiberglass Reinforced Plastic (FRP)
G04 - Tank Secondary Containment - Double-Walled (Underground)

Tank Number:	008
Tank ID:	225070
Tank Status:	In Service
Material Name:	In Service
Capacity Gallons:	15000
Install Date:	06/01/2000
Date Tank Closed:	Not reported
Registered:	True
Tank Location:	Underground
Tank Type:	Equivalent technology
Material Code:	0001
Common Name of Substance:	#2 Fuel Oil (On-Site Consumption)
Tightness Test Method:	NN
Date Test:	Not reported
Next Test Date:	Not reported
Pipe Model:	Not reported
Modified By:	NRLOMBAR
Last Modified:	01/20/2010

Equipment Records:

A00 - Tank Internal Protection - None
D01 - Pipe Type - Steel/Carbon Steel/Iron
J02 - Dispenser - Suction Dispenser
L09 - Piping Leak Detection - Exempt Suction Piping
C02 - Pipe Location - Underground/On-ground
F04 - Pipe External Protection - Fiberglass
H01 - Tank Leak Detection - Interstitial - Electronic Monitoring
I02 - Overfill - High Level Alarm
K01 - Spill Prevention - Catch Basin
B04 - Tank External Protection - Fiberglass
E04 - Piping Secondary Containment - Double-Walled (Underground)
H05 - Tank Leak Detection - In-Tank System (ATG)
G04 - Tank Secondary Containment - Double-Walled (Underground)

---

554 **CONSOLIDATED EDISON** **NY MANIFEST** **S110709266**
PITKIN AVE & WILLIAMS AVE **N/A**
BROOKLYN, NY

NY MANIFEST:

EPA ID:	NYP004218166
Country:	USA

Mailing Info:

Name:	CONSOLIDATED EDISON
Contact:	TOM TEELING
Address:	4 IRVING PLACE RM 828
City/State/Zip:	NEW YORK, NY 10003
Country:	USA
Phone:	212-460-3770

Manifest:

Document ID:	Not reported

CONSOLIDATED EDISON (Continued) **S110709266**

Manifest Status:	Not reported
Trans1 State ID:	NYD006982359
Trans2 State ID:	Not reported
Generator Ship Date:	10/17/2010
Trans1 Recv Date:	10/17/2010
Trans2 Recv Date:	Not reported
TSD Site Recv Date:	10/19/2010
Part A Recv Date:	Not reported
Part B Recv Date:	Not reported
Generator EPA ID:	NYP004218166
Trans1 EPA ID:	Not reported
Trans2 EPA ID:	Not reported
TSDF ID:	NYD980593636
Waste Code:	Not reported
Quantity:	250.0
Units:	K - Kilograms (2.2 pounds)
Number of Containers:	2.0
Container Type:	DM - Metal drums, barrels
Handling Method:	L Landfill.
Specific Gravity:	1.0
Year:	2010
Manifest Tracking Num:	001438970FLE
Import Ind:	N
Export Ind:	N
Discr Quantity Ind:	N
Discr Type Ind:	N
Discr Residue Ind:	N
Discr Partial Reject Ind:	N
Discr Full Reject Ind:	N
Manifest Ref Num:	Not reported
Alt Fac RCRA Id:	Not reported
Alt Fac Sign Date:	Not reported
Mgmt Method Type Code:	H141

---

554 **CON ED - TM 718** **RCRA NonGen / NLR** **1007206172**
WILLIAMS AVE & PITKIN AVE **NY MANIFEST** **NYP004004966**
BROOKLYN, NY 11207

RCRA NonGen / NLR:

Date form received by agency:	02/28/1998
Facility name:	CON ED - TM 718
Facility address:	WILLIAMS AVE & PITKIN AVE BROOKLYN, NY 112070000
EPA ID:	NYP004004966
Mailing address:	CONSOLIDATED EDISON INC 4 IRVING PL RM 310 NEW YORK, NY 100030000
Contact:	ANTHONY DRUMMINGS
Contact address:	CONSOLIDATED EDISON INC NEW YORK, NY 100030000
Contact country:	US
Contact telephone:	(212) 460-3770
Contact email:	Not reported
EPA Region:	02
Classification:	Non-Generator
Description:	Handler: Non-Generators do not presently generate hazardous waste

CON ED - TM 718 (Continued) **1007206172**

Handler Activities Summary:
- U.S. importer of hazardous waste: No
- Mixed waste (haz. and radioactive): No
- Recycler of hazardous waste: No
- Transporter of hazardous waste: No
- Treater, storer or disposer of HW: No
- Underground injection activity: No
- On-site burner exemption: No
- Furnace exemption: No
- Used oil fuel burner: No
- Used oil processor: No
- User oil refiner: No
- Used oil fuel marketer to burner: No
- Used oil Specification marketer: No
- Used oil transfer facility: No
- Used oil transporter: No

Historical Generators:
- Date form received by agency: 02/27/1998
- Site name: CON ED - TM 718
- Classification: Not a generator, verified

- Date form received by agency: 02/26/1998
- Site name: CON ED - TM 718
- Classification: Large Quantity Generator

- Violation Status: No violations found

NY MANIFEST:
- EPA ID: NYP004004966
- Country: USA

Mailing Info:
- Name: CONSOLIDATED EDISON
- Contact: FRANKLIN MURRAY
- Address: 4 IRVING PLACE RM 828
- City/State/Zip: NEW YORK, NY 10003
- Country: USA
- Phone: 212-460-2808

Manifest:

- Document ID: NYB8468046
- Manifest Status: Completed after the designated time period for a TSDF to get a copy to the DEC
- Trans1 State ID: SM1860
- Trans2 State ID: 80336AB
- Generator Ship Date: 02/06/1997
- Trans1 Recv Date: 02/06/1997
- Trans2 Recv Date: 02/07/1997
- TSD Site Recv Date: 02/07/1997
- Part A Recv Date: 02/20/1997
- Part B Recv Date: 03/31/1997
- Generator EPA ID: NYP004004966
- Trans1 EPA ID: NYD006982359
- Trans2 EPA ID: Not reported
- TSDF ID: NYD077444263
- Waste Code: B007 - OTHER MISCELLANEOUS PCB WASTES

CON ED - TM 718 (Continued) **1007206172**

Quantity:	00002
Units:	Y - Cubic yards* (.85 tons)
Number of Containers:	005
Container Type:	DM - Metal drums, barrels
Handling Method:	L Landfill.
Specific Gravity:	100
Year:	1997

Document ID:	NYG0123291
Manifest Status:	Completed copy
Trans1 State ID:	80416AD
Trans2 State ID:	Not reported
Generator Ship Date:	02/24/1997
Trans1 Recv Date:	02/24/1997
Trans2 Recv Date:	/ /
TSD Site Recv Date:	02/25/1997
Part A Recv Date:	03/10/1997
Part B Recv Date:	03/07/1997
Generator EPA ID:	NYP004004966
Trans1 EPA ID:	NYD006982359
Trans2 EPA ID:	Not reported
TSDF ID:	NYD980593636
Waste Code:	B003 - PETROLEUM OIL WITH 500 PPM OR > PCB
Quantity:	01182
Units:	K - Kilograms (2.2 pounds)
Number of Containers:	001
Container Type:	TT - Cargo tank, tank trucks
Handling Method:	T Chemical, physical, or biological treatment.
Specific Gravity:	100
Year:	1997

Document ID:	NYB8468856
Manifest Status:	Completed copy
Trans1 State ID:	20854AD
Trans2 State ID:	Not reported
Generator Ship Date:	02/06/1997
Trans1 Recv Date:	02/06/1997
Trans2 Recv Date:	/ /
TSD Site Recv Date:	02/10/1997
Part A Recv Date:	02/21/1997
Part B Recv Date:	02/20/1997
Generator EPA ID:	NYP004004966
Trans1 EPA ID:	NYD006982359
Trans2 EPA ID:	Not reported
TSDF ID:	NYD980593636
Waste Code:	B003 - PETROLEUM OIL WITH 500 PPM OR > PCB
Quantity:	05570
Units:	K - Kilograms (2.2 pounds)
Number of Containers:	001
Container Type:	TT - Cargo tank, tank trucks
Handling Method:	T Chemical, physical, or biological treatment.
Specific Gravity:	100
Year:	1997

CON ED - TM 718 (Continued) **1007206172**

Document ID:	NYB8468343
Manifest Status:	Completed after the designated time period for a TSDF to get a copy to the DEC
Trans1 State ID:	80336AB
Trans2 State ID:	Not reported
Generator Ship Date:	02/24/1997
Trans1 Recv Date:	02/24/1997
Trans2 Recv Date:	/ /
TSD Site Recv Date:	02/25/1997
Part A Recv Date:	03/13/1997
Part B Recv Date:	03/27/1997
Generator EPA ID:	NYP004004966
Trans1 EPA ID:	NYD006982359
Trans2 EPA ID:	Not reported
TSDF ID:	NYD077444263
Waste Code:	B007 - OTHER MISCELLANEOUS PCB WASTES
Quantity:	00002
Units:	Y - Cubic yards* (.85 tons)
Number of Containers:	005
Container Type:	DM - Metal drums, barrels
Handling Method:	L Landfill.
Specific Gravity:	100
Waste Code:	B007 - OTHER MISCELLANEOUS PCB WASTES
Quantity:	00001
Units:	Y - Cubic yards* (.85 tons)
Number of Containers:	001
Container Type:	DM - Metal drums, barrels
Handling Method:	L Landfill.
Specific Gravity:	100
Year:	1997

---

554 **CON EDISON MANHOLE 65838** **RCRA NonGen / NLR** **1014918206**
WILLIAMS AVE & PITKIN AVE W **NYP004218166**
BROOKLYN, NY 11201

RCRA NonGen / NLR:

Date form received by agency:	11/15/2010
Facility name:	CON EDISON MANHOLE 65838
Facility address:	WILLIAMS AVE & PITKIN AVE W SIDE 40 FEET S OF BROOKLYN, NY 11201
EPA ID:	NYP004218166
Mailing address:	IRVING PL RM 828 NEW YORK, NY 10003
Contact:	CATHERINE RUSSO
Contact address:	Not reported Not reported
Contact country:	Not reported
Contact telephone:	(917) 295-3850
Contact email:	Not reported
EPA Region:	02
Classification:	Non-Generator
Description:	Handler: Non-Generators do not presently generate hazardous waste

Handler Activities Summary:

U.S. importer of hazardous waste:	No
Mixed waste (haz. and radioactive):	No
Recycler of hazardous waste:	No

CON EDISON MANHOLE 65838 (Continued) **1014918206**

Transporter of hazardous waste:	No
Treater, storer or disposer of HW:	No
Underground injection activity:	No
On-site burner exemption:	No
Furnace exemption:	No
Used oil fuel burner:	No
Used oil processor:	No
User oil refiner:	No
Used oil fuel marketer to burner:	No
Used oil Specification marketer:	No
Used oil transfer facility:	No
Used oil transporter:	No

Historical Generators:

Date form received by agency:	10/16/2010
Site name:	CON EDISON MANHOLE 65838
Classification:	Conditionally Exempt Small Quantity Generator

Violation Status: No violations found

---

554 **CONSOLIDATED EDISON** **NY MANIFEST** **1009244071**
WILLIAMS & PITKIN AV MH65838 **N/A**
BROOKLYN, NY 11201

NY MANIFEST:

EPA ID:	NYP004137964
Country:	USA

Mailing Info:

Name:	CONSOLIDATED EDISON
Contact:	FRANKLIN MURRAY
Address:	4 IRVING PLACE RM 828
City/State/Zip:	NEW YORK, NY 10003
Country:	USA
Phone:	212-460-2808

Manifest:

Document ID:	NYE1559538
Manifest Status:	Not reported
Trans1 State ID:	NYD006982359
Trans2 State ID:	Not reported
Generator Ship Date:	12/09/2005
Trans1 Recv Date:	12/09/2005
Trans2 Recv Date:	Not reported
TSD Site Recv Date:	12/12/2005
Part A Recv Date:	Not reported
Part B Recv Date:	Not reported
Generator EPA ID:	NYP004137964
Trans1 EPA ID:	18887JU
Trans2 EPA ID:	Not reported
TSDF ID:	NYD077444263
Waste Code:	B007 - OTHER MISCELLANEOUS PCB WASTES
Quantity:	00044
Units:	K - Kilograms (2.2 pounds)
Number of Containers:	001
Container Type:	DM - Metal drums, barrels
Handling Method:	B Incineration, heat recovery, burning.

CONSOLIDATED EDISON (Continued) **1009244071**

Specific Gravity: 01.00
Year: 2005

---

555 **277-79 PENNSYLVANIA AVE** **NY AST** **U003391970**
277-79 PENNSYLVANIA AVE **NY HIST AST** **N/A**
BROOKLYN, NY 11207

AST:
Region: STATE
DEC Region: 2
Site Status: Active
Facility Id: 2-404799
Program Type: PBS
UTM X: 593345.88824
UTM Y: 4502735.4301699996
Expiration Date: 02/03/2008
Site Type: Apartment Building/Office Building

Affiliation Records:
Site Id: 19487
Affiliation Type: Facility Owner
Company Name: RAPHAEL FERNANDEZ
Contact Type: Not reported
Contact Name: Not reported
Address1: 590 SHEPARD AVENUE
Address2: Not reported
City: BROOKLYN
State: NY
Zip Code: 11208
Country Code: 001
Phone: (718) 498-9134
EMail: Not reported
Fax Number: Not reported
Modified By: TRANSLAT
Date Last Modified: 3/4/2004

Site Id: 19487
Affiliation Type: Mail Contact
Company Name: RAPHAEL FERNANDEZ
Contact Type: Not reported
Contact Name: Not reported
Address1: 590 SHEPARD AVENUE
Address2: Not reported
City: BROOKLYN
State: NY
Zip Code: 11208
Country Code: 001
Phone: (718) 498-9134
EMail: Not reported
Fax Number: Not reported
Modified By: TRANSLAT
Date Last Modified: 3/4/2004

Site Id: 19487
Affiliation Type: On-Site Operator
Company Name: 277-79 PENNSYLVANIA AVE
Contact Type: Not reported
Contact Name: RAFAEL FERNANDEZ

277-79 PENNSYLVANIA AVE (Continued) **U003391970**

Address1:	Not reported
Address2:	Not reported
City:	Not reported
State:	NN
Zip Code:	Not reported
Country Code:	001
Phone:	(718) 257-0172
EMail:	Not reported
Fax Number:	Not reported
Modified By:	TRANSLAT
Date Last Modified:	3/4/2004

Site Id:	19487
Affiliation Type:	Emergency Contact
Company Name:	RAPHAEL FERNANDEZ
Contact Type:	Not reported
Contact Name:	RAFAEL FERNANDEZ
Address1:	Not reported
Address2:	Not reported
City:	Not reported
State:	NN
Zip Code:	Not reported
Country Code:	001
Phone:	(718) 257-0172
EMail:	Not reported
Fax Number:	Not reported
Modified By:	TRANSLAT
Date Last Modified:	3/4/2004

Tank Info:

Tank Number:	001
Tank Id:	23025
Material Code:	0001
Common Name of Substance:	#2 Fuel Oil (On-Site Consumption)

Equipment Records:

J01 - Dispenser - Pressurized Dispenser
D01 - Pipe Type - Steel/Carbon Steel/Iron
G00 - Tank Secondary Containment - None
A00 - Tank Internal Protection - None
I04 - Overfill - Product Level Gauge (A/G)
F00 - Pipe External Protection - None
C00 - Pipe Location - No Piping
H00 - Tank Leak Detection - None
B00 - Tank External Protection - None

Tank Location:	1
Tank Type:	Steel/Carbon Steel/Iron
Tank Status:	In Service
Pipe Model:	Not reported
Install Date:	Not reported
Capacity Gallons:	4000
Tightness Test Method:	NN
Date Test:	Not reported
Next Test Date:	Not reported
Date Tank Closed:	Not reported

277-79 PENNSYLVANIA AVE (Continued) **U003391970**

Register:	True
Modified By:	TRANSLAT
Last Modified:	03/04/2004
Material Name:	#2 Fuel Oil (On-Site Consumption)

HIST AST:

PBS Number:	2-404799
SWIS Code:	6101
Operator:	RAFAEL FERNANDEZ
Facility Phone:	(718) 257-0172
Facility Addr2:	277 PENNSYLVANIA AVE
Facility Type:	APARTMENT BUILDING
Facility Type:	PRIVATE RESIDENCE
Emergency:	RAFAEL FERNANDEZ
Emergency Tel:	(718) 257-0172
Old PBSNO:	Not reported
Date Inspected:	Not reported
Inspector:	Not reported
Result of Inspection:	Not reported
Owner Name:	RAPHAEL FERNANDEZ
Owner Address:	590 SHEPARD AVENUE
Owner City,St,Zip:	BROOKLYN, NY 11208
Federal ID:	Not reported
Owner Tel:	(718) 498-9134
Owner Type:	Private Resident
Owner Subtype:	Not reported
Mailing Contact:	Not reported
Mailing Name:	RAPHAEL FERNANDEZ
Mailing Address:	590 SHEPARD AVENUE
Mailing Address 2:	Not reported
Mailing City,St,Zip:	BROOKLYN, NY 11208
Mailing Telephone:	(718) 498-9134
Owner Mark:	First Owner
Facility Status:	1 - Active PBS facility, i.e. total capacity of the PBS tanks is greater than 1,100 gallons, regardless if Subpart 360-14 tanks exist or not at the facility.
Certification Flag:	False
Certification Date:	01/16/1998
Expiration:	02/03/2003
Renew Flag:	False
Renew Date:	Not reported
Total Capacity:	4000
FAMT:	True
Facility Screen:	No Missing Data
Owner Screen:	Minor Data Missing
Tank Screen:	Minor Data Missing
Dead Letter:	False
CBS Number:	Not reported
Town or City:	NEW YORK CITY
County Code:	61
Town or City Code:	01
Region:	2

Tank ID:	001
Tank Location:	ABOVEGROUND
Tank Status:	In Service
Install Date:	Not reported

277-79 PENNSYLVANIA AVE (Continued) **U003391970**

Capacity (Gal):	4000
Product Stored:	NOS 1,2, OR 4 FUEL OIL
Tank Type:	Steel/carbon steel
Tank Internal:	Not reported
Tank External:	Not reported
Pipe Location:	Not reported
Pipe Type:	STEEL/IRON
Pipe Internal:	Not reported
Pipe External:	Not reported
Tank Containment:	None
Leak Detection:	0
Overfill Protection:	4
Dispenser Method:	Submersible
Date Tested:	Not reported
Next Test Date:	Not reported
Missing Data for Tank:	Minor Data Missing
Date Closed:	Not reported
Test Method:	Not reported
Deleted:	False
Updated:	False
SPDES Number:	Not reported
Lat/Long:	Not reported

---

555 **FDNY EMS BATTALION 39** **NY AST** **A100386189**
265 PENNSYLVANIA AVENUE **N/A**
BROOKLYN, NY 11207

AST:

Region:	STATE
DEC Region:	2
Site Status:	Active
Facility Id:	2-479160
Program Type:	PBS
UTM X:	593338.99312
UTM Y:	4502769.9769200003
Expiration Date:	01/10/2015
Site Type:	Municipality (Incl. Waste Water Treatment Plants, Utilities, Swimming Pools, etc.)

Affiliation Records:

Site Id:	21326
Affiliation Type:	Facility Owner
Company Name:	FDNY
Contact Type:	Not reported
Contact Name:	Not reported
Address1:	9 METROTECH CENTER
Address2:	Not reported
City:	BROOKLYN
State:	NY
Zip Code:	11201-3857
Country Code:	001
Phone:	(718) 999-7900
EMail:	Not reported
Fax Number:	Not reported
Modified By:	NRLOMBAR
Date Last Modified:	3/21/2014

Site Id:	21326
Affiliation Type:	Mail Contact

FDNY EMS BATTALION 39 (Continued) **A100386189**

Company Name:	FIRE DEPARTMENT FACILITIES
Contact Type:	Not reported
Contact Name:	ASS. COMMISSIONER, JOSEPH MASTROPIETRO
Address1:	48-34 35TH STREET
Address2:	Not reported
City:	LONG ISLAND CITY
State:	NY
Zip Code:	11101
Country Code:	001
Phone:	(718) 784-6510
EMail:	MASTROJ@FDNY.NYC.GOV
Fax Number:	Not reported
Modified By:	KXTANG
Date Last Modified:	1/29/2007

Site Id:	21326
Affiliation Type:	On-Site Operator
Company Name:	FDNY EMS BATTALION 39
Contact Type:	Not reported
Contact Name:	OFFICE ON DUTY
Address1:	Not reported
Address2:	Not reported
City:	Not reported
State:	NN
Zip Code:	Not reported
Country Code:	001
Phone:	(718) 385-7345
EMail:	Not reported
Fax Number:	Not reported
Modified By:	KXTANG
Date Last Modified:	1/29/2007

Site Id:	21326
Affiliation Type:	Emergency Contact
Company Name:	FDNY
Contact Type:	Not reported
Contact Name:	EOC/NOTIFICATION DESK
Address1:	Not reported
Address2:	Not reported
City:	Not reported
State:	NN
Zip Code:	Not reported
Country Code:	999
Phone:	(718) 999-7900
EMail:	Not reported
Fax Number:	Not reported
Modified By:	DMMOLOUG
Date Last Modified:	4/10/2014

Tank Info:

Tank Number:	2
Tank Id:	251446

Equipment Records:

A00 - Tank Internal Protection - None
D00 - Pipe Type - No Piping

FDNY EMS BATTALION 39 (Continued) **A100386189**

G12 - Tank Secondary Containment - Double-Wall (Aboveground)
J02 - Dispenser - Suction Dispenser
K99 - Spill Prevention - Other
L09 - Piping Leak Detection - Exempt Suction Piping
B01 - Tank External Protection - Painted/Asphalt Coating
C00 - Pipe Location - No Piping
F00 - Pipe External Protection - None
I04 - Overfill - Product Level Gauge (A/G)
H06 - Tank Leak Detection - Impervious Barrier/Concrete Pad (A/G)
E00 - Piping Secondary Containment - None

Tank Location:	3
Tank Type:	Steel/Carbon Steel/Iron
Tank Status:	In Service
Pipe Model:	Not reported
Install Date:	09/18/2006
Capacity Gallons:	75
Tightness Test Method:	NN
Date Test:	Not reported
Next Test Date:	Not reported
Date Tank Closed:	Not reported
Register:	True
Modified By:	NRLOMBAR
Last Modified:	03/21/2014
Material Name:	Diesel

---

555 **265 PENNSYLVANIA AVE** **NY LTANKS** **S102239658**
265 PENNSYLVANNIA AVENUE **NY Spills** **N/A**
BROOKLYN, NY

LTANKS:

Site ID:	168407
Spill Number/Closed Date:	8907223 / 3/4/2003
Spill Date:	10/20/1989
Spill Cause:	Tank Test Failure
Spill Source:	Commercial/Industrial
Spill Class:	Known release that creates a file or hazard. DEC Response. Willing Responsible Party. Corrective action taken.
Cleanup Ceased:	Not reported
Cleanup Meets Standard:	False
SWIS:	2401
Investigator:	ADMIN. CLOSED
Referred To:	Not reported
Reported to Dept:	10/23/1989
CID:	Not reported
Water Affected:	Not reported
Spill Notifier:	Tank Tester
Last Inspection:	Not reported
Recommended Penalty:	False
UST Involvement:	True
Remediation Phase:	0
Date Entered In Computer:	10/25/1989
Spill Record Last Update:	3/4/2003
Spiller Name:	Not reported
Spiller Company:	EMS HEADQUARTERS
Spiller Address:	Not reported
Spiller City,St,Zip:	ZZ
Spiller County:	001
Spiller Contact:	Not reported

265 PENNSYLVANIA AVE (Continued) **S102239658**

Spiller Phone:	Not reported
Spiller Extention:	Not reported
DEC Region:	2
DER Facility ID:	319657
DEC Memo:	Not reported
Remarks:	(2) 550 GAL TANKS FAILED AIR PRESSURE TEST, WILL EXCAVATE & INVESTIGATE.CLOSED DUE TO LACK OF ANY RECENT INFO - DOES NOT MEET ANY CLEANUP REQUIREMENTS.

Material:

Site ID:	168407
Operable Unit ID:	932317
Operable Unit:	01
Material ID:	444017
Material Code:	0009
Material Name:	Gasoline
Case No.:	Not reported
Material FA:	Petroleum
Quantity:	-1
Units:	Pounds
Recovered:	No
Resource Affected:	Not reported
Oxygenate:	False

Tank Test:

Site ID:	168407
Spill Tank Test:	1536290
Tank Number:	Not reported
Tank Size:	0
Test Method:	00
Leak Rate:	0
Gross Fail:	Not reported
Modified By:	Spills
Last Modified:	10/1/2004
Test Method:	Unknown

SPILLS:

Facility ID:	0606447
Facility Type:	ER
DER Facility ID:	319657
Site ID:	369791
DEC Region:	2
Spill Date:	9/5/2006
Spill Number/Closed Date:	0606447 / 9/11/2006
Spill Cause:	Other
Spill Class:	Not reported
SWIS:	2401
Investigator:	JBVOUGHT
Referred To:	Not reported
Reported to Dept:	9/5/2006
CID:	408
Water Affected:	Not reported
Spill Source:	Unknown
Spill Notifier:	Other
Cleanup Ceased:	Not reported

265 PENNSYLVANIA AVE (Continued) **S102239658**

Cleanup Meets Std:	False
Last Inspection:	Not reported
Recommended Penalty:	False
UST Trust:	False
Remediation Phase:	0
Date Entered In Computer:	9/5/2006
Spill Record Last Update:	9/11/2006
Spiller Name:	JON SAIA
Spiller Company:	EMS FACILITY
Spiller Address:	265 PENNSYLVANNIA AVENUE
Spiller City,St,Zip:	BROOKLYN, NY
Spiller Company:	001
Contact Name:	JON SAIA
Contact Phone:	(718) 442-8200
DEC Memo:	09/06/06-Vought-Off hours spill responder. Vought called Jon Saia and left message to return call to DEC.09/11/06-Vought-Received call from and spoke to John Saia (Gemstar) and spill was called in due to elevated levels of SVOCs. Soil analyticals show exceedences in PAH's. Analyticals show no elevated napthalene. Tank was being replaced and samples were taken from under building. PID readings show non-detect and spill closed by Vought.
Remarks:	soil sample tested for diesel fuel

Material:

Site ID:	369791
Operable Unit ID:	1127623
Operable Unit:	01
Material ID:	2117222
Material Code:	0008
Material Name:	Diesel
Case No.:	Not reported
Material FA:	Petroleum
Quantity:	Not reported
Units:	Gallons
Recovered:	No
Resource Affected:	Not reported
Oxygenate:	False

Tank Test:

Facility ID:	9905843
Facility Type:	ER
DER Facility ID:	319657
Site ID:	145549
DEC Region:	2
Spill Date:	8/16/1999
Spill Number/Closed Date:	9905843 / 2/25/2003
Spill Cause:	Unknown
Spill Class:	Known release that creates potential for fire or hazard. DEC Response. Willing Responsible Party. Corrective action taken.
SWIS:	2401
Investigator:	ABDELSADEK
Referred To:	Not reported
Reported to Dept:	8/16/1999
CID:	205
Water Affected:	Not reported

265 PENNSYLVANIA AVE (Continued) **S102239658**

Spill Source:	Commercial Vehicle
Spill Notifier:	Responsible Party
Cleanup Ceased:	Not reported
Cleanup Meets Std:	False
Last Inspection:	Not reported
Recommended Penalty:	False
UST Trust:	False
Remediation Phase:	0
Date Entered In Computer:	8/16/1999
Spill Record Last Update:	2/25/2003
Spiller Name:	NITZAN NEEMAN
Spiller Company:	CONCORD TRUCKING
Spiller Address:	46 PAERDEGAT 11TH STREET
Spiller City,St,Zip:	BROOKLYN, NY 11236-
Spiller Company:	001
Contact Name:	CALLER
Contact Phone:	Not reported
DEC Memo:	Not reported
Remarks:	caller reported spill when guage failed. cleanup started. fire dept on scene. sanitation dept on scene.

Material:

Site ID:	145549
Operable Unit ID:	1080298
Operable Unit:	01
Material ID:	302128
Material Code:	0008
Material Name:	Diesel
Case No.:	Not reported
Material FA:	Petroleum
Quantity:	50
Units:	Gallons
Recovered:	No
Resource Affected:	Not reported
Oxygenate:	False

Tank Test:

Facility ID:	9600366
Facility Type:	ER
DER Facility ID:	319657
Site ID:	145548
DEC Region:	2
Spill Date:	4/8/1996
Spill Number/Closed Date:	9600366 / 2/18/2003
Spill Cause:	Unknown
Spill Class:	Known release with minimal potential for fire or hazard. DEC Response. Willing Responsible Party. Corrective action taken.
SWIS:	2401
Investigator:	CAENGELH
Referred To:	Not reported
Reported to Dept:	4/8/1996
CID:	207
Water Affected:	Not reported
Spill Source:	Private Dwelling
Spill Notifier:	Local Agency

265 PENNSYLVANIA AVE (Continued) **S102239658**

Cleanup Ceased:	Not reported
Cleanup Meets Std:	False
Last Inspection:	Not reported
Recommended Penalty:	False
UST Trust:	False
Remediation Phase:	0
Date Entered In Computer:	4/8/1996
Spill Record Last Update:	2/18/2003
Spiller Name:	MR YUSKA
Spiller Company:	COASTAL OIL
Spiller Address:	31-70 COLLEGE PT BLVD
Spiller City,St,Zip:	FLUSHING, NY 11354-
Spiller Company:	001
Contact Name:	MR RAY YUSKA
Contact Phone:	(718) 746-2458
DEC Memo:	Prior to Sept, 2004 data translation this spill Lead_DEC Field was "ENGELHARDT"2/18/2003 - Closed Due To The Nature / Extent Of The Spill Report
Remarks:	tank overfill - no cleanup as yet - contractor mirro will respondfor cleanup - unk when it will be completed

Material:

Site ID:	145548
Operable Unit ID:	1031797
Operable Unit:	01
Material ID:	353764
Material Code:	0001A
Material Name:	#2 Fuel Oil
Case No.:	Not reported
Material FA:	Petroleum
Quantity:	5
Units:	Gallons
Recovered:	No
Resource Affected:	Not reported
Oxygenate:	False

Tank Test:

---

555 **FDNY EMS BATTALION 39** **NY UST** **U004077910**
265 PENNSYLVANIA AVENUE **N/A**
BROOKLYN, NY 11207

UST:

Id/Status:	2-479160 / Active
Program Type:	PBS
Region:	STATE
DEC Region:	2
Expiration Date:	01/10/2015
UTM X:	593338.99312
UTM Y:	4502769.9769200003
Site Type:	Municipality (Incl. Waste Water Treatment Plants, Utilities, Swimming Pools, etc.)

Affiliation Records:

Site Id:	21326
Affiliation Type:	Facility Owner
Company Name:	FDNY
Contact Type:	Not reported

FDNY EMS BATTALION 39 (Continued) **U004077910**

Contact Name:	Not reported
Address1:	9 METROTECH CENTER
Address2:	Not reported
City:	BROOKLYN
State:	NY
Zip Code:	11201-3857
Country Code:	001
Phone:	(718) 999-7900
EMail:	Not reported
Fax Number:	Not reported
Modified By:	NRLOMBAR
Date Last Modified:	3/21/2014

Site Id:	21326
Affiliation Type:	Mail Contact
Company Name:	FIRE DEPARTMENT FACILITIES
Contact Type:	Not reported
Contact Name:	ASS. COMMISSIONER, JOSEPH MASTROPIETRO
Address1:	48-34 35TH STREET
Address2:	Not reported
City:	LONG ISLAND CITY
State:	NY
Zip Code:	11101
Country Code:	001
Phone:	(718) 784-6510
EMail:	MASTROJ@FDNY.NYC.GOV
Fax Number:	Not reported
Modified By:	KXTANG
Date Last Modified:	1/29/2007

Site Id:	21326
Affiliation Type:	On-Site Operator
Company Name:	FDNY EMS BATTALION 39
Contact Type:	Not reported
Contact Name:	OFFICE ON DUTY
Address1:	Not reported
Address2:	Not reported
City:	Not reported
State:	NN
Zip Code:	Not reported
Country Code:	001
Phone:	(718) 385-7345
EMail:	Not reported
Fax Number:	Not reported
Modified By:	KXTANG
Date Last Modified:	1/29/2007

Site Id:	21326
Affiliation Type:	Emergency Contact
Company Name:	FDNY
Contact Type:	Not reported
Contact Name:	EOC/NOTIFICATION DESK
Address1:	Not reported
Address2:	Not reported
City:	Not reported
State:	NN
Zip Code:	Not reported

FDNY EMS BATTALION 39 (Continued) **U004077910**

Country Code:	999
Phone:	(718) 999-7900
EMail:	Not reported
Fax Number:	Not reported
Modified By:	DMMOLOUG
Date Last Modified:	4/10/2014

Tank Info:

Tank Number:	001
Tank ID:	38657
Tank Status:	Closed - Removed
Material Name:	Closed - Removed
Capacity Gallons:	550
Install Date:	01/01/1952
Date Tank Closed:	Not reported
Registered:	True
Tank Location:	Underground
Tank Type:	Steel/carbon steel
Material Code:	0009
Common Name of Substance:	Gasoline
Tightness Test Method:	NN
Date Test:	Not reported
Next Test Date:	Not reported
Pipe Model:	Not reported
Modified By:	TRANSLAT
Last Modified:	03/04/2004

Equipment Records:

A00 - Tank Internal Protection - None
D01 - Pipe Type - Steel/Carbon Steel/Iron
G00 - Tank Secondary Containment - None
J02 - Dispenser - Suction Dispenser
C00 - Pipe Location - No Piping
F00 - Pipe External Protection - None
I04 - Overfill - Product Level Gauge (A/G)
B00 - Tank External Protection - None
H00 - Tank Leak Detection - None

Tank Number:	002
Tank ID:	38658
Tank Status:	Closed - Removed
Material Name:	Closed - Removed
Capacity Gallons:	550
Install Date:	01/01/1952
Date Tank Closed:	Not reported
Registered:	True
Tank Location:	Underground
Tank Type:	Steel/carbon steel
Material Code:	0009
Common Name of Substance:	Gasoline
Tightness Test Method:	NN
Date Test:	Not reported
Next Test Date:	Not reported

FDNY EMS BATTALION 39 (Continued) **U004077910**

Pipe Model: Not reported
Modified By: TRANSLAT
Last Modified: 03/04/2004

Equipment Records:

A00 - Tank Internal Protection - None
D01 - Pipe Type - Steel/Carbon Steel/Iron
G00 - Tank Secondary Containment - None
J02 - Dispenser - Suction Dispenser
C00 - Pipe Location - No Piping
F00 - Pipe External Protection - None
I04 - Overfill - Product Level Gauge (A/G)
B00 - Tank External Protection - None
H00 - Tank Leak Detection - None

Tank Number: 003
Tank ID: 38659
Tank Status: Closed - Removed
Material Name: Closed - Removed
Capacity Gallons: 550
Install Date: 12/01/1961
Date Tank Closed: 09/11/2006
Registered: True
Tank Location: Underground
Tank Type: Steel/carbon steel
Material Code: 0001
Common Name of Substance: #2 Fuel Oil (On-Site Consumption)

Tightness Test Method: NN
Date Test: Not reported
Next Test Date: Not reported
Pipe Model: Not reported
Modified By: KXTANG
Last Modified: 01/29/2007

Equipment Records:

D01 - Pipe Type - Steel/Carbon Steel/Iron
G00 - Tank Secondary Containment - None
J02 - Dispenser - Suction Dispenser
C00 - Pipe Location - No Piping
F00 - Pipe External Protection - None
I04 - Overfill - Product Level Gauge (A/G)
A04 - Tank Internal Protection - Glass Liner
B00 - Tank External Protection - None
H00 - Tank Leak Detection - None

Tank Number: 004
Tank ID: 38660
Tank Status: Closed - Removed
Material Name: Closed - Removed
Capacity Gallons: 1080
Install Date: 01/01/1990
Date Tank Closed: 07/01/2003
Registered: True
Tank Location: Underground
Tank Type: Steel/carbon steel

FDNY EMS BATTALION 39 (Continued) **U004077910**

Material Code: 0009
Common Name of Substance: Gasoline

Tightness Test Method: NN
Date Test: Not reported
Next Test Date: Not reported
Pipe Model: Not reported
Modified By: TRANSLAT
Last Modified: 03/04/2004

Equipment Records:

A00 - Tank Internal Protection - None
D00 - Pipe Type - No Piping
J02 - Dispenser - Suction Dispenser
C00 - Pipe Location - No Piping
F02 - Pipe External Protection - Original Sacrificial Anode
I04 - Overfill - Product Level Gauge (A/G)
B02 - Tank External Protection - Original Sacrificial Anode
G04 - Tank Secondary Containment - Double-Walled (Underground)
H00 - Tank Leak Detection - None

Tank Number: 005
Tank ID: 38661
Tank Status: Closed - Removed
Material Name: Closed - Removed
Capacity Gallons: 1080
Install Date: 01/01/1990
Date Tank Closed: 09/11/2006
Registered: True
Tank Location: Underground
Tank Type: Steel/carbon steel
Material Code: 0008
Common Name of Substance: Diesel

Tightness Test Method: NN
Date Test: Not reported
Next Test Date: Not reported
Pipe Model: Not reported
Modified By: KXTANG
Last Modified: 01/29/2007

Equipment Records:

A00 - Tank Internal Protection - None
D00 - Pipe Type - No Piping
J02 - Dispenser - Suction Dispenser
C00 - Pipe Location - No Piping
F02 - Pipe External Protection - Original Sacrificial Anode
I04 - Overfill - Product Level Gauge (A/G)
B02 - Tank External Protection - Original Sacrificial Anode
G04 - Tank Secondary Containment - Double-Walled (Underground)
H00 - Tank Leak Detection - None

Tank Number: 01
Tank ID: 47089
Tank Status: Closed - Removed
Material Name: Closed - Removed

FDNY EMS BATTALION 39 (Continued) **U004077910**

Capacity Gallons:	1000
Install Date:	01/01/1989
Date Tank Closed:	01/01/1990
Registered:	True
Tank Location:	Underground
Tank Type:	Steel/carbon steel
Material Code:	0009
Common Name of Substance:	Gasoline
Tightness Test Method:	NN
Date Test:	Not reported
Next Test Date:	Not reported
Pipe Model:	Not reported
Modified By:	TRANSLAT
Last Modified:	03/04/2004

Equipment Records:

A00 - Tank Internal Protection - None
D01 - Pipe Type - Steel/Carbon Steel/Iron
J02 - Dispenser - Suction Dispenser
B01 - Tank External Protection - Painted/Asphalt Coating
C00 - Pipe Location - No Piping
G03 - Tank Secondary Containment - Vault (w/o access)
H05 - Tank Leak Detection - In-Tank System (ATG)
F01 - Pipe External Protection - Painted/Asphalt Coating
I03 - Overfill - Automatic Shut-Off

Tank Number:	02
Tank ID:	47090
Tank Status:	Closed - Removed
Material Name:	Closed - Removed
Capacity Gallons:	1000
Install Date:	01/01/1989
Date Tank Closed:	Not reported
Registered:	True
Tank Location:	Underground
Tank Type:	Steel/carbon steel
Material Code:	0009
Common Name of Substance:	Gasoline
Tightness Test Method:	NN
Date Test:	Not reported
Next Test Date:	Not reported
Pipe Model:	Not reported
Modified By:	TRANSLAT
Last Modified:	03/04/2004

Equipment Records:

A00 - Tank Internal Protection - None
D01 - Pipe Type - Steel/Carbon Steel/Iron
J02 - Dispenser - Suction Dispenser
B01 - Tank External Protection - Painted/Asphalt Coating
C00 - Pipe Location - No Piping
G03 - Tank Secondary Containment - Vault (w/o access)
H05 - Tank Leak Detection - In-Tank System (ATG)
F01 - Pipe External Protection - Painted/Asphalt Coating
I03 - Overfill - Automatic Shut-Off

FDNY EMS BATTALION 39 (Continued) **U004077910**

Tank Number:	1
Tank ID:	215610
Tank Status:	In Service
Material Name:	In Service
Capacity Gallons:	3000
Install Date:	09/18/2006
Date Tank Closed:	Not reported
Registered:	True
Tank Location:	Underground
Tank Type:	Equivalent technology
Material Code:	0008
Common Name of Substance:	Diesel
Tightness Test Method:	NN
Date Test:	Not reported
Next Test Date:	Not reported
Pipe Model:	Not reported
Modified By:	NRLOMBAR
Last Modified:	10/09/2013

Equipment Records:

J02 - Dispenser - Suction Dispenser
A03 - Tank Internal Protection - Fiberglass Liner (FRP)
F04 - Pipe External Protection - Fiberglass
H01 - Tank Leak Detection - Interstitial - Electronic Monitoring
K01 - Spill Prevention - Catch Basin
B04 - Tank External Protection - Fiberglass
E04 - Piping Secondary Containment - Double-Walled (Underground)
L02 - Piping Leak Detection - Interstitial - Manual Monitoring
C03 - Pipe Location - Aboveground/Underground Combination
D06 - Pipe Type - Fiberglass Reinforced Plastic (FRP)
G04 - Tank Secondary Containment - Double-Walled (Underground)
I03 - Overfill - Automatic Shut-Off

---

555 **CROWN HOLDINGS MANAGEMENT LLC** **NY AST** **A100293681**
255 PENNSYLVANIA AVENUE **N/A**
BROOKLYN, NY 11207

AST:

Region:	STATE
DEC Region:	2
Site Status:	Active
Facility Id:	2-608167
Program Type:	PBS
UTM X:	593334.68909999996
UTM Y:	4502865.5113300001
Expiration Date:	01/10/2018
Site Type:	Apartment Building/Office Building

Affiliation Records:

Site Id:	30019
Affiliation Type:	Facility Owner
Company Name:	PLAZA MANAGEMENT USA
Contact Type:	PROPERTY MANAGER
Contact Name:	JACOB BERNAT
Address1:	543 BEDFORD AVE. PMB 114
Address2:	Not reported
City:	BROOKLYN
State:	NY

CROWN HOLDINGS MANAGEMENT LLC (Continued) **A100293681**

Zip Code:	11211
Country Code:	001
Phone:	(718) 243-2889
EMail:	Not reported
Fax Number:	Not reported
Modified By:	KXTANG
Date Last Modified:	11/13/2007

Site Id:	30019
Affiliation Type:	Mail Contact
Company Name:	PLAZA MANAGEMENT USA
Contact Type:	Not reported
Contact Name:	JACOB BERNAT
Address1:	543 BEDFORD AVENUE
Address2:	PMB 114
City:	BROOKLYN
State:	NY
Zip Code:	11211
Country Code:	001
Phone:	(718) 243-2889
EMail:	Not reported
Fax Number:	Not reported
Modified By:	TRANSLAT
Date Last Modified:	3/4/2004

Site Id:	30019
Affiliation Type:	On-Site Operator
Company Name:	CROWN HOLDINGS MANAGEMENT LLC
Contact Type:	Not reported
Contact Name:	QUYQUE
Address1:	Not reported
Address2:	Not reported
City:	Not reported
State:	NN
Zip Code:	Not reported
Country Code:	001
Phone:	(718) 922-0587
EMail:	Not reported
Fax Number:	Not reported
Modified By:	TRANSLAT
Date Last Modified:	3/4/2004

Site Id:	30019
Affiliation Type:	Emergency Contact
Company Name:	PLAZA MANAGEMENT USA
Contact Type:	Not reported
Contact Name:	PLAZA MANAGEMENT USA
Address1:	Not reported
Address2:	Not reported
City:	Not reported
State:	NN
Zip Code:	Not reported
Country Code:	001
Phone:	(718) 243-2889
EMail:	Not reported
Fax Number:	Not reported
Modified By:	TRANSLAT

CROWN HOLDINGS MANAGEMENT LLC (Continued) **A100293681**

Date Last Modified: 3/4/2004

Tank Info:

Tank Number: 001
Tank Id: 64785
Material Code: 0001
Common Name of Substance: #2 Fuel Oil (On-Site Consumption)

Equipment Records:

A00 - Tank Internal Protection - None
D00 - Pipe Type - No Piping
G00 - Tank Secondary Containment - None
J00 - Dispenser - None
C00 - Pipe Location - No Piping
F00 - Pipe External Protection - None
I00 - Overfill - None
L00 - Piping Leak Detection - None
B00 - Tank External Protection - None
E00 - Piping Secondary Containment - None
H00 - Tank Leak Detection - None
K00 - Spill Prevention - None

Tank Location: 1
Tank Type: Steel/Carbon Steel/Iron
Tank Status: In Service
Pipe Model: Not reported
Install Date: 01/01/2001
Capacity Gallons: 2000
Tightness Test Method: NN
Date Test: Not reported
Next Test Date: Not reported
Date Tank Closed: Not reported
Register: True
Modified By: KAKYER
Last Modified: 01/29/2013
Material Name: #2 Fuel Oil (On-Site Consumption)

---

556 **EDR US Hist Auto Stat** **1015242100**

152 JUNIUS ST **N/A**
BROOKLYN, NY 11212

EDR Historical Auto Stations:

Name: HEAVY EQUIPMENT & REPAIR SVCES
Year: 2001
Address: 152 JUNIUS ST

Name: HEAVY EQUIPMENT & REPAIR SVCES INC
Year: 2002
Address: 152 JUNIUS ST

Name: HEAVY EQUIPMENT & REPAIR SVCES INC
Year: 2009
Address: 152 JUNIUS ST

Name: MANNING HEAVY BEAUTY REPAIR
Year: 2010
Address: 152 JUNIUS ST

557 **D L X INDUSTRIES** **RCRA-SQG** **1010327963**
1970 INDUSTIAL PARK RD **NY MANIFEST** **NYR000140855**
BROOKLYN, NY 11207

RCRA-SQG:

Date form received by agency:	01/01/2007
Facility name:	D L X INDUSTRIES
Facility address:	1970 INDUSTIAL PARK RD BROOKLYN, NY 11207
EPA ID:	NYR000140855
Mailing address:	INDUSTIAL PARK RD BROOKLYN, NY 11207
Contact:	PHIL STERN
Contact address:	INDUSTIAL PARK RD BROOKLYN, NY 11207
Contact country:	US
Contact telephone:	(718) 522-6630
Contact email:	Not reported
EPA Region:	02
Classification:	Small Small Quantity Generator
Description:	Handler: generates more than 100 and less than 1000 kg of hazardous waste during any calendar month and accumulates less than 6000 kg of hazardous waste at any time; or generates 100 kg or less of hazardous waste during any calendar month, and accumulates more than 1000 kg of hazardous waste at any time

Owner/Operator Summary:

Owner/operator name:	D L X INDUSTRIES
Owner/operator address:	INDUSTRIAL PARK RD BROOKLYN, NY 11207
Owner/operator country:	US
Owner/operator telephone:	(718) 522-6630
Legal status:	Private
Owner/Operator Type:	Operator
Owner/Op start date:	06/30/2006
Owner/Op end date:	Not reported
Owner/operator name:	MARK STEWART
Owner/operator address:	INDUSTRIAL PARK RD BROOKLYN, NY 11207
Owner/operator country:	US
Owner/operator telephone:	(718) 522-6630
Legal status:	Private
Owner/Operator Type:	Owner
Owner/Op start date:	06/30/2006
Owner/Op end date:	Not reported

Handler Activities Summary:

U.S. importer of hazardous waste:	No
Mixed waste (haz. and radioactive):	No
Recycler of hazardous waste:	No
Transporter of hazardous waste:	No
Treater, storer or disposer of HW:	No
Underground injection activity:	No
On-site burner exemption:	No
Furnace exemption:	No
Used oil fuel burner:	No
Used oil processor:	No

D L X INDUSTRIES (Continued) **1010327963**

User oil refiner: No
Used oil fuel marketer to burner: No
Used oil Specification marketer: No
Used oil transfer facility: No
Used oil transporter: No

Historical Generators:
Date form received by agency: 06/30/2006
Site name: D L X INDUSTRIES
Classification: Conditionally Exempt Small Quantity Generator

Date form received by agency: 06/29/2006
Site name: D L X INDUSTRIES
Classification: Conditionally Exempt Small Quantity Generator

Hazardous Waste Summary:
Waste code: D001
Waste name: IGNITABLE HAZARDOUS WASTES ARE THOSE WASTES WHICH HAVE A FLASHPOINT OF LESS THAN 140 DEGREES FAHRENHEIT AS DETERMINED BY A PENSKY-MARTENS CLOSED CUP FLASH POINT TESTER. ANOTHER METHOD OF DETERMINING THE FLASH POINT OF A WASTE IS TO REVIEW THE MATERIAL SAFETY DATA SHEET, WHICH CAN BE OBTAINED FROM THE MANUFACTURER OR DISTRIBUTOR OF THE MATERIAL. LACQUER THINNER IS AN EXAMPLE OF A COMMONLY USED SOLVENT WHICH WOULD BE CONSIDERED AS IGNITABLE HAZARDOUS WASTE.

Waste code: F003
Waste name: THE FOLLOWING SPENT NON-HALOGENATED SOLVENTS: XYLENE, ACETONE, ETHYL ACETATE, ETHYL BENZENE, ETHYL ETHER, METHYL ISOBUTYL KETONE, N-BUTYL ALCOHOL, CYCLOHEXANONE, AND METHANOL; ALL SPENT SOLVENT MIXTURES/BLENDS CONTAINING, BEFORE USE, ONLY THE ABOVE SPENT NON-HALOGENATED SOLVENTS; AND ALL SPENT SOLVENT MIXTURES/BLENDS CONTAINING, BEFORE USE, ONE OR MORE OF THE ABOVE NON-HALOGENATED SOLVENTS, AND, A TOTAL OF TEN PERCENT OR MORE (BY VOLUME) OF ONE OR MORE OF THOSE SOLVENTS LISTED IN F001, F002, F004, AND F005, AND STILL BOTTOMS FROM THE RECOVERY OF THESE SPENT SOLVENTS AND SPENT SOLVENT MIXTURES.

Violation Status: No violations found

NY MANIFEST:
EPA ID: NYR000140855
Country: USA

Mailing Info:
Name: DLX INDUSTRIES
Contact: PHILIP STERN
Address: 1970 INDUSTRIAL PARK ROAD
City/State/Zip: BROOKLYN, NY 11201
Country: USA
Phone: 718-522-6630

Manifest:

Document ID: Not reported
Manifest Status: Not reported
Trans1 State ID: MAC300001617
Trans2 State ID: NYD982792814

D L X INDUSTRIES (Continued) **1010327963**

Generator Ship Date:	01/21/2008
Trans1 Recv Date:	01/21/2008
Trans2 Recv Date:	01/23/2008
TSD Site Recv Date:	01/28/2008
Part A Recv Date:	Not reported
Part B Recv Date:	Not reported
Generator EPA ID:	NYR000140855
Trans1 EPA ID:	Not reported
Trans2 EPA ID:	Not reported
TSDF ID:	IND000646943
Waste Code:	Not reported
Quantity:	1375.0
Units:	P - Pounds
Number of Containers:	5.0
Container Type:	DM - Metal drums, barrels
Handling Method:	R Material recovery of more than 75 percent of the total material.
Specific Gravity:	1.0
Year:	2008
Manifest Tracking Num:	002662958JJK
Import Ind:	N
Export Ind:	N
Discr Quantity Ind:	N
Discr Type Ind:	N
Discr Residue Ind:	N
Discr Partial Reject Ind:	N
Discr Full Reject Ind:	N
Manifest Ref Num:	Not reported
Alt Fac RCRA Id:	Not reported
Alt Fac Sign Date:	Not reported
Mgmt Method Type Code:	H020

Document ID:	Not reported
Manifest Status:	Not reported
Trans1 State ID:	MAC300001617
Trans2 State ID:	NYD982792814
Generator Ship Date:	04/09/2007
Trans1 Recv Date:	04/09/2007
Trans2 Recv Date:	04/13/2007
TSD Site Recv Date:	04/17/2007
Part A Recv Date:	Not reported
Part B Recv Date:	Not reported
Generator EPA ID:	NYR000140855
Trans1 EPA ID:	Not reported
Trans2 EPA ID:	Not reported
TSDF ID:	IND000646943
Waste Code:	Not reported
Quantity:	275
Units:	G - Gallons (liquids only)* (8.3 pounds)
Number of Containers:	5
Container Type:	DM - Metal drums, barrels
Handling Method:	R Material recovery of more than 75 percent of the total material.
Specific Gravity:	1
Year:	2007
Manifest Tracking Num:	100040968CTN
Import Ind:	N
Export Ind:	N

D L X INDUSTRIES (Continued) **1010327963**

Discr Quantity Ind:	N
Discr Type Ind:	N
Discr Residue Ind:	N
Discr Partial Reject Ind:	N
Discr Full Reject Ind:	N
Manifest Ref Num:	Not reported
Alt Fac RCRA Id:	Not reported
Alt Fac Sign Date:	Not reported
Mgmt Method Type Code:	H020

Document ID:	NYG1921626
Manifest Status:	Not reported
Trans1 State ID:	MAC300001617
Trans2 State ID:	NYD982792814
Generator Ship Date:	07/24/2006
Trans1 Recv Date:	07/24/2006
Trans2 Recv Date:	07/27/2006
TSD Site Recv Date:	07/31/2006
Part A Recv Date:	Not reported
Part B Recv Date:	Not reported
Generator EPA ID:	NYR000140855
Trans1 EPA ID:	MA66068
Trans2 EPA ID:	AK39287NY
TSDF ID:	IND000646943
Waste Code:	F003 - UNKNOWN
Quantity:	00560
Units:	P - Pounds
Number of Containers:	004
Container Type:	DM - Metal drums, barrels
Handling Method:	T Chemical, physical, or biological treatment.
Specific Gravity:	01.00
Year:	2006

---

558 **CON EDISON SERVICE BOX: 32689** **RCRA NonGen / NLR** **1016970009**
359 ROCKAWAY AVE **NYP004437059**
BROOKLYN, NY 11212

RCRA NonGen / NLR:

Date form received by agency:	03/07/2014
Facility name:	CON EDISON SERVICE BOX: 32689
Facility address:	359 ROCKAWAY AVE BROOKLYN, NY 11212
EPA ID:	NYP004437059
Mailing address:	IRVING PL, 15TH FL NE NEW YORK, NY 10003
Contact:	THOMAS TEELING
Contact address:	Not reported Not reported
Contact country:	Not reported
Contact telephone:	(212) 460-3770
Contact email:	Not reported
EPA Region:	02
Classification:	Non-Generator
Description:	Handler: Non-Generators do not presently generate hazardous waste

Handler Activities Summary:

CON EDISON SERVICE BOX: 32689 (Continued) **1016970009**

U.S. importer of hazardous waste:	No
Mixed waste (haz. and radioactive):	No
Recycler of hazardous waste:	No
Transporter of hazardous waste:	No
Treater, storer or disposer of HW:	No
Underground injection activity:	No
On-site burner exemption:	No
Furnace exemption:	No
Used oil fuel burner:	No
Used oil processor:	No
User oil refiner:	No
Used oil fuel marketer to burner:	No
Used oil Specification marketer:	No
Used oil transfer facility:	No
Used oil transporter:	No

Historical Generators:

Date form received by agency:	02/07/2014
Site name:	CON EDISON SERVICE BOX: 32689
Classification:	Conditionally Exempt Small Quantity Generator

Violation Status: No violations found

---

558 **CON EDISON** **NY MANIFEST** **S116292600**
359 ROCKAWAY AVE **N/A**
BROOKLYN, NY 11212

NY MANIFEST:

EPA ID:	NYP004437059
Country:	USA

Mailing Info:

Name:	CON EDISON
Contact:	CON EDISON
Address:	4 IRVING PLACE
Address 2:	15TH FL
City/State/Zip:	NEW YORK, NY 10003
Country:	USA
Phone:	Not reported

Manifest:

Document ID:	Not reported
Manifest Status:	Not reported
Trans1 State ID:	NJD003812047
Trans2 State ID:	Not reported
Generator Ship Date:	02/07/2014
Trans1 Recv Date:	02/07/2014
Trans2 Recv Date:	Not reported
TSD Site Recv Date:	02/11/2014
Part A Recv Date:	Not reported
Part B Recv Date:	Not reported
Generator EPA ID:	NYP004437059
Trans1 EPA ID:	Not reported
Trans2 EPA ID:	Not reported
TSDF ID:	NJD991291105
Waste Code:	Not reported
Quantity:	50

CON EDISON (Continued) **S116292600**

Units:	G - Gallons (liquids only)* (8.3 pounds)
Number of Containers:	1
Container Type:	TT - Cargo tank, tank trucks
Handling Method:	T Chemical, physical, or biological treatment.
Specific Gravity:	1
Year:	2014
Manifest Tracking Num:	002300991GBF
Import Ind:	N
Export Ind:	N
Discr Quantity Ind:	N
Discr Type Ind:	N
Discr Residue Ind:	N
Discr Partial Reject Ind:	N
Discr Full Reject Ind:	N
Manifest Ref Num:	Not reported
Alt Fac RCRA Id:	Not reported
Alt Fac Sign Date:	Not reported
Mgmt Method Type Code:	H110

---

559 **CON EDISON MANHOLE: 65986** **RCRA-CESQG** **1016143761**
HINSDALE ST & PITKIN AVE **NYP004265443**
BROOKLYN, NY 11207

RCRA-CESQG:

Date form received by agency:	08/28/2012
Facility name:	CON EDISON MANHOLE: 65986
Facility address:	HINSDALE ST & PITKIN AVE BROOKLYN, NY 11207
EPA ID:	NYP004265443
Mailing address:	IRVING PL, RM 828 NEW YORK, NY 10003
Contact:	JACQUELYN MASON
Contact address:	Not reported Not reported
Contact country:	Not reported
Contact telephone:	(718) 802-5196
Contact email:	Not reported
EPA Region:	02
Classification:	Conditionally Exempt Small Quantity Generator
Description:	Handler: generates 100 kg or less of hazardous waste per calendar month, and accumulates 1000 kg or less of hazardous waste at any time; or generates 1 kg or less of acutely hazardous waste per calendar month, and accumulates at any time: 1 kg or less of acutely hazardous waste; or 100 kg or less of any residue or contaminated soil, waste or other debris resulting from the cleanup of a spill, into or on any land or water, of acutely hazardous waste; or generates 100 kg or less of any residue or contaminated soil, waste or other debris resulting from the cleanup of a spill, into or on any land or water, of acutely hazardous waste during any calendar month, and accumulates at any time: 1 kg or less of acutely hazardous waste; or 100 kg or less of any residue or contaminated soil, waste or other debris resulting from the cleanup of a spill, into or on any land or water, of acutely hazardous waste

Handler Activities Summary:

U.S. importer of hazardous waste:	No
Mixed waste (haz. and radioactive):	No

CON EDISON MANHOLE: 65986 (Continued) **1016143761**

Recycler of hazardous waste:	No
Transporter of hazardous waste:	No
Treater, storer or disposer of HW:	No
Underground injection activity:	No
On-site burner exemption:	No
Furnace exemption:	No
Used oil fuel burner:	No
Used oil processor:	No
User oil refiner:	No
Used oil fuel marketer to burner:	No
Used oil Specification marketer:	No
Used oil transfer facility:	No
Used oil transporter:	No

Violation Status: No violations found

---

559 **CON EDISON MANHOLE 65986** **RCRA NonGen / NLR** **1010327622**
HINSDALE ST & PITKIN AVE **NY MANIFEST** **NYP004147856**
BROOKLYN, NY 11207

RCRA NonGen / NLR:

Date form received by agency:	04/11/2007
Facility name:	CON EDISON MANHOLE 65986
Facility address:	HINSDALE ST & PITKIN AVE BROOKLYN, NY 11207
EPA ID:	NYP004147856
Mailing address:	4 IRVING PL, RM 828 NEW YORK, NY 10003
Contact:	MICHAEL D'AGOSTINO
Contact address:	4 IRVING PL, RM 828 NEW YORK, NY 10003
Contact country:	US
Contact telephone:	(212) 580-8383
Contact email:	Not reported
EPA Region:	02
Classification:	Non-Generator
Description:	Handler: Non-Generators do not presently generate hazardous waste

Handler Activities Summary:

U.S. importer of hazardous waste:	No
Mixed waste (haz. and radioactive):	No
Recycler of hazardous waste:	No
Transporter of hazardous waste:	No
Treater, storer or disposer of HW:	No
Underground injection activity:	No
On-site burner exemption:	No
Furnace exemption:	No
Used oil fuel burner:	No
Used oil processor:	No
User oil refiner:	No
Used oil fuel marketer to burner:	No
Used oil Specification marketer:	No
Used oil transfer facility:	No
Used oil transporter:	No

Historical Generators:

Date form received by agency:	04/10/2007
Site name:	CON EDISON

CON EDISON MANHOLE 65986 (Continued) **1010327622**

Classification: Not a generator, verified

Date form received by agency: 04/09/2007
Site name: CON EDISON
Classification: Unverified

Violation Status: No violations found

NY MANIFEST:
EPA ID: NYP004147856
Country: USA

Mailing Info:
Name: CONSOLIDATED EDISON
Contact: FRANKLIN MURRAY
Address: 4 IRVING PLACE RM 828
City/State/Zip: NEW YORK, NY 10003
Country: USA
Phone: 212-460-2808

Manifest:

Document ID: Not reported
Manifest Status: Not reported
Trans1 State ID: NYD006982359
Trans2 State ID: Not reported
Generator Ship Date: 01/31/2007
Trans1 Recv Date: 01/31/2007
Trans2 Recv Date: Not reported
TSD Site Recv Date: 02/01/2007
Part A Recv Date: Not reported
Part B Recv Date: Not reported
Generator EPA ID: NYP004147856
Trans1 EPA ID: Not reported
Trans2 EPA ID: Not reported
TSDF ID: NYD077444263
Waste Code: Not reported
Quantity: 150
Units: K - Kilograms (2.2 pounds)
Number of Containers: 2
Container Type: DM - Metal drums, barrels
Handling Method: L Landfill.
Specific Gravity: 1
Year: 2007
Manifest Tracking Num: 001450357FLE
Import Ind: N
Export Ind: N
Discr Quantity Ind: N
Discr Type Ind: N
Discr Residue Ind: N
Discr Partial Reject Ind: N
Discr Full Reject Ind: N
Manifest Ref Num: Not reported
Alt Fac RCRA Id: Not reported
Alt Fac Sign Date: Not reported
Mgmt Method Type Code: H141

559 **CON EDISON** **NY MANIFEST** **S117316323**
PITKIN AVE & HINSDALE AV **N/A**
BROOKLYN, NY 11201

NY MANIFEST:

EPA ID:	NYP004635744
Country:	USA

Mailing Info:

Name:	CON EDISON
Contact:	CON EDISON
Address:	4 IRVING PL
Address 2:	15TH FL
City/State/Zip:	NEW YORK, NY 10003
Country:	USA
Phone:	Not reported

Manifest:

Document ID:	Not reported
Manifest Status:	Not reported
Trans1 State ID:	NYD006982359
Trans2 State ID:	NYD006982359
Generator Ship Date:	08/22/2014
Trans1 Recv Date:	08/22/2014
Trans2 Recv Date:	08/27/2014
TSD Site Recv Date:	08/27/2014
Part A Recv Date:	Not reported
Part B Recv Date:	Not reported
Generator EPA ID:	NYP004635744
Trans1 EPA ID:	Not reported
Trans2 EPA ID:	Not reported
TSDF ID:	NJD002200046
Waste Code:	Not reported
Quantity:	1105
Units:	K - Kilograms (2.2 pounds)
Number of Containers:	1
Container Type:	TT - Cargo tank, tank trucks
Handling Method:	B Incineration, heat recovery, burning.
Specific Gravity:	1
Year:	2014
Manifest Tracking Num:	012770582JJK
Import Ind:	N
Export Ind:	N
Discr Quantity Ind:	Y
Discr Type Ind:	N
Discr Residue Ind:	N
Discr Partial Reject Ind:	N
Discr Full Reject Ind:	N
Manifest Ref Num:	Not reported
Alt Fac RCRA Id:	Not reported
Alt Fac Sign Date:	Not reported
Mgmt Method Type Code:	H141

559 **CONSOLIDATED EDISON** **NY MANIFEST** **S109321264**
HINSDALE & PITKIN AVE MH65986 **N/A**
BROOKLYN, NY

NY MANIFEST:
EPA ID: NYP004161543
Country: USA

Mailing Info:
Name: CONSOLIDATED EDISON
Contact: FRANKLYN MURRAY
Address: 4 IRVING PLACE RM 828
City/State/Zip: NEW YORK, NY 10003
Country: USA
Phone: 212-460-2808

Manifest:

Document ID: Not reported
Manifest Status: Not reported
Trans1 State ID: NYD006982359
Trans2 State ID: Not reported
Generator Ship Date: 09/29/2008
Trans1 Recv Date: 09/29/2008
Trans2 Recv Date: Not reported
TSD Site Recv Date: 10/01/2008
Part A Recv Date: Not reported
Part B Recv Date: Not reported
Generator EPA ID: NYP004161543
Trans1 EPA ID: Not reported
Trans2 EPA ID: Not reported
TSDF ID: NYD077444263
Waste Code: Not reported
Quantity: 50.0
Units: K - Kilograms (2.2 pounds)
Number of Containers: 1.0
Container Type: DM - Metal drums, barrels
Handling Method: B Incineration, heat recovery, burning.
Specific Gravity: 1.0
Year: 2008
Manifest Tracking Num: 001432517FLE
Import Ind: N
Export Ind: N
Discr Quantity Ind: N
Discr Type Ind: N
Discr Residue Ind: N
Discr Partial Reject Ind: N
Discr Full Reject Ind: N
Manifest Ref Num: Not reported
Alt Fac RCRA Id: Not reported
Alt Fac Sign Date: Not reported
Mgmt Method Type Code: H141

560 **324 BRADFORD ST INC** **NY AST** **U004078579**
324 BRADFORD ST **N/A**
BROOKLYN, NY 11207

AST:

Region:	STATE
DEC Region:	2
Site Status:	Active
Facility Id:	2-400343
Program Type:	PBS
UTM X:	593667.22626000002
UTM Y:	4502776.2696599998
Expiration Date:	10/06/2017
Site Type:	Apartment Building/Office Building

Affiliation Records:

Site Id:	19099
Affiliation Type:	Facility Owner
Company Name:	324 BRADFORD, LLC
Contact Type:	MGR
Contact Name:	DOV SANDBERG
Address1:	P.O. BOX 300462
Address2:	Not reported
City:	BROOKLYN
State:	NY
Zip Code:	11230
Country Code:	001
Phone:	(718) 854-5880
EMail:	Not reported
Fax Number:	Not reported
Modified By:	dxliving
Date Last Modified:	9/25/2007

Site Id:	19099
Affiliation Type:	Mail Contact
Company Name:	324 BRADFORD, LLC
Contact Type:	Not reported
Contact Name:	DOV SANDBERG
Address1:	P.O. BOX 300462
Address2:	Not reported
City:	BROOKLYN
State:	NY
Zip Code:	11230-0462
Country Code:	001
Phone:	(718) 854-5880
EMail:	Not reported
Fax Number:	Not reported
Modified By:	TRANSLAT
Date Last Modified:	3/4/2004

Site Id:	19099
Affiliation Type:	On-Site Operator
Company Name:	324 BRADFORD ST INC
Contact Type:	Not reported
Contact Name:	324 BRADFORD ST INC
Address1:	Not reported
Address2:	Not reported
City:	Not reported
State:	NN
Zip Code:	Not reported

324 BRADFORD ST INC (Continued) **U004078579**

Country Code:	001
Phone:	(718) 854-5880
EMail:	Not reported
Fax Number:	Not reported
Modified By:	TRANSLAT
Date Last Modified:	3/4/2004

Site Id:	19099
Affiliation Type:	Emergency Contact
Company Name:	324 BRADFORD, LLC
Contact Type:	Not reported
Contact Name:	DOV SANDBERG
Address1:	Not reported
Address2:	Not reported
City:	Not reported
State:	NN
Zip Code:	Not reported
Country Code:	999
Phone:	(718) 854-5880
EMail:	Not reported
Fax Number:	Not reported
Modified By:	dxliving
Date Last Modified:	9/25/2007

Tank Info:

Tank Number:	001
Tank Id:	21679
Material Code:	0001
Common Name of Substance:	#2 Fuel Oil (On-Site Consumption)

Equipment Records:

C00 - Pipe Location - No Piping
F00 - Pipe External Protection - None
I04 - Overfill - Product Level Gauge (A/G)
A00 - Tank Internal Protection - None
D01 - Pipe Type - Steel/Carbon Steel/Iron
G00 - Tank Secondary Containment - None
J02 - Dispenser - Suction Dispenser
L09 - Piping Leak Detection - Exempt Suction Piping
B00 - Tank External Protection - None
E00 - Piping Secondary Containment - None
H00 - Tank Leak Detection - None
K00 - Spill Prevention - None

Tank Location:	6
Tank Type:	Steel/Carbon Steel/Iron
Tank Status:	In Service
Pipe Model:	Not reported
Install Date:	01/01/1930
Capacity Gallons:	2500
Tightness Test Method:	NN
Date Test:	Not reported
Next Test Date:	Not reported
Date Tank Closed:	Not reported
Register:	True
Modified By:	KAKYER

324 BRADFORD ST INC (Continued) **U004078579**

Last Modified: 01/02/2013
Material Name: #2 Fuel Oil (On-Site Consumption)

---

561 **73RD POLICE PRECINCT** **NY LTANKS** **S109374647**
1470 EAST NEW YORK AVE **NY Spills** **N/A**
BROOKLYN, NY

LTANKS:

Site ID:	405056
Spill Number/Closed Date:	0807696 / 1/8/2010
Spill Date:	10/8/2008
Spill Cause:	Tank Test Failure
Spill Source:	Institutional, Educational, Gov., Other
Spill Class:	Known release with minimal potential for fire or hazard. DEC Response. Willing Responsible Party. Corrective action taken.
Cleanup Ceased:	Not reported
Cleanup Meets Standard:	False
SWIS:	2401
Investigator:	MXAJOKU
Referred To:	Not reported
Reported to Dept:	10/8/2008
CID:	Not reported
Water Affected:	Not reported
Spill Notifier:	Tank Tester
Last Inspection:	Not reported
Recommended Penalty:	False
UST Involvement:	False
Remediation Phase:	0
Date Entered In Computer:	10/8/2008
Spill Record Last Update:	1/8/2010
Spiller Name:	TJ OCONNOR
Spiller Company:	NYPD- 73RD PRECINCT
Spiller Address:	1470 EAST NEW YORK AVE
Spiller City,St,Zip:	BROOKLYN, NY
Spiller County:	999
Spiller Contact:	TJ OCONNOR
Spiller Phone:	(516) 678-5115
Spiller Extention:	Not reported
DEC Region:	2
DER Facility ID:	354306
DEC Memo:	TTF letter sent to:Lt. Peter PolancoNYPD - Bldg Maintenance Section59-06 Brooklyn Queens ExpresswayWoodside, NY 1137710/08/2010: DEC is in receipt of UST closure report dated April 16 2009 from LiRo Engineering Inc which was prepared and submitted on behalf of NYCDDC.The report documents tank closure, post excavation samples result and decommisioning of the 4000 gallon gasoline tank. In light of this report, the spill number associated this case is hereby close, check eDocs (MA)
Remarks:	TANK TEST FAILURE, ON A 4000GALLON TANK. NO PRODUCT WAS SPILLED.

Material:

Site ID:	405056
Operable Unit ID:	1161693
Operable Unit:	01
Material ID:	2152898
Material Code:	0009
Material Name:	Gasoline

73RD POLICE PRECINCT (Continued) **S109374647**

Case No.:	Not reported
Material FA:	Petroleum
Quantity:	0
Units:	Gallons
Recovered:	No
Resource Affected:	Not reported
Oxygenate:	False

Tank Test:

SPILLS:

Facility ID:	0813588
Facility Type:	ER
DER Facility ID:	354306
Site ID:	411282
DEC Region:	2
Spill Date:	3/17/2009
Spill Number/Closed Date:	0813588 / 11/10/2009
Spill Cause:	Equipment Failure
Spill Class:	Known release with minimal potential for fire or hazard. DEC Response. Willing Responsible Party. Corrective action taken.
SWIS:	2401
Investigator:	RMPIPER
Referred To:	Not reported
Reported to Dept:	3/17/2009
CID:	Not reported
Water Affected:	Not reported
Spill Source:	Institutional, Educational, Gov., Other
Spill Notifier:	Other
Cleanup Ceased:	Not reported
Cleanup Meets Std:	False
Last Inspection:	Not reported
Recommended Penalty:	False
UST Trust:	False
Remediation Phase:	0
Date Entered In Computer:	3/17/2009
Spill Record Last Update:	11/10/2009
Spiller Name:	STEPHEN FRANK
Spiller Company:	73RD POLICE PRECINCT
Spiller Address:	1470 EAST NEW YORK AVE
Spiller City,St,Zip:	BROOKLYN, NY
Spiller Company:	999
Contact Name:	STEPHEN FRANK
Contact Phone:	(718) 321-3136
DEC Memo:	Sangesland left a voice message with Steve Frank providing a contact number for Ryan Piper. Soil testing has already been done. Liro needs to discuss the cleanup options. LiRodocumented the removal of one 4,000-gallon unleaded gasoline undergroundstorage tank (UST) at the 73rd police precinct. The removal wasconducted by R.J.I. Mechanical Inc. of Plainview, NY. The Site islocated at 1470 East New York Avenue in Brooklyn, New York. The tankwas being replaced as part of an ongoing New York City Department ofDesign and Construction UST management and upgrade program. The tank was located between a diesel UST and a waste oil UST. Previousrecords indicate the diesel UST and waste oil UST were installed withpermanent tight vertical steel

73RD POLICE PRECINCT (Continued) **S109374647**

sheeting. The gasoline tank was ofsingle wall steel construction with cathodic protection. The pipingconsisted of double-wall fiberglass piping. The tank system had a spillcontainment fill manhole and electronic level control. The tank wasreported out-of-service due to water entering the tank. Based on aprevious subsurface investigation completed at a nearby site, bedrock atthe Site is likely deeper than 45 feet below grade. Depth togroundwater is expected to be approximately 55 feet below grade. Basedon these conditions LiRo infers that any water infiltration into thetank was attributable to surface water infiltration. During the excavation of the tank, the top of the tank was encounteredat approximately 3 feet below the concrete top slab and a concretebottom slab was encountered at approximately 10 feet below groundsurface. Upon inspection, the interior coating of the tank was chippedand the exterior sides of the tank had surficial rust. However, theinterior and exterior of the UST were free of any visual damage such asholes, pitting or degradation. The bottom slab was removed and fourexcavation bottom samples were collected at a depth of 12 feet bgs alongthe centerline of the excavation (see attached figure). The laboratory results (also attached) showed VOC concentrations thatwere below TAGM 4046 criteria. SVOC concentrations for several PAHsexceeded TAGM 4046 criteria and therefore a spill was called in.No water was observed in the excavation. LiRo is preparing a USTClosure report that will be submitted to NYSDEC.DECPiper reviewed data, based on work ot date, this spill is closed.

Remarks: Caller states analytical results showed impacted soil.

Material:

Site ID:	411282
Operable Unit ID:	1167745
Operable Unit:	01
Material ID:	2159332
Material Code:	0009
Material Name:	Gasoline
Case No.:	Not reported
Material FA:	Petroleum
Quantity:	Not reported
Units:	Not reported
Recovered:	Not reported
Resource Affected:	Not reported
Oxygenate:	False

Tank Test:

---

562 **149 POWELL STREET** **NY UST** **U004045037**
149 POWELL STREET **N/A**
BROOKLYN, NY 11212

UST:

Id/Status:	2-609768 / Unregulated/Closed
Program Type:	PBS
Region:	STATE
DEC Region:	2
Expiration Date:	11/10/2009
UTM X:	592612.69058000005
UTM Y:	4502824.7234500004
Site Type:	Manufacturing (Other than Chemical)/Processing

149 POWELL STREET (Continued) **U004045037**

Affiliation Records:

Site Id:	333564
Affiliation Type:	Facility Owner
Company Name:	MODI REALTY INC.
Contact Type:	PRESIDENT
Contact Name:	GAURI MODI
Address1:	82-47, 210TH STREET
Address2:	Not reported
City:	MILLIS MILLS
State:	NY
Zip Code:	11427
Country Code:	001
Phone:	(718) 776-6901
EMail:	Not reported
Fax Number:	Not reported
Modified By:	KXTANG
Date Last Modified:	11/10/2004

Site Id:	333564
Affiliation Type:	Mail Contact
Company Name:	HYDRO TECH ENVIRONMENTAL, CORP.
Contact Type:	Not reported
Contact Name:	MARK ROBBINS
Address1:	2171 JERICHO TURNPIKE
Address2:	SUITE 240
City:	COMMACK
State:	NY
Zip Code:	11725
Country Code:	001
Phone:	(631) 462-5866
EMail:	Not reported
Fax Number:	Not reported
Modified By:	KXTANG
Date Last Modified:	11/10/2004

Site Id:	333564
Affiliation Type:	On-Site Operator
Company Name:	149 POWELL STREET
Contact Type:	Not reported
Contact Name:	GITTU MODI
Address1:	Not reported
Address2:	Not reported
City:	Not reported
State:	NN
Zip Code:	Not reported
Country Code:	001
Phone:	(718) 776-6901
EMail:	Not reported
Fax Number:	Not reported
Modified By:	KXTANG
Date Last Modified:	11/10/2004

Site Id:	333564
Affiliation Type:	Emergency Contact
Company Name:	MODI REALTY INC.
Contact Type:	Not reported
Contact Name:	GITTU MODI

149 POWELL STREET (Continued) **U004045037**

Address1:	Not reported
Address2:	Not reported
City:	Not reported
State:	NN
Zip Code:	Not reported
Country Code:	001
Phone:	(718) 776-6901
EMail:	Not reported
Fax Number:	Not reported
Modified By:	KXTANG
Date Last Modified:	11/10/2004

Tank Info:

Tank Number:	001
Tank ID:	180784
Tank Status:	Closed - Removed
Material Name:	Closed - Removed
Capacity Gallons:	3000
Install Date:	Not reported
Date Tank Closed:	05/28/2004
Registered:	True
Tank Location:	Underground
Tank Type:	Steel/carbon steel
Material Code:	0001
Common Name of Substance:	#2 Fuel Oil (On-Site Consumption)
Tightness Test Method:	00
Date Test:	Not reported
Next Test Date:	Not reported
Pipe Model:	Not reported
Modified By:	KXTANG
Last Modified:	11/10/2004

Equipment Records:

A00 - Tank Internal Protection - None
D01 - Pipe Type - Steel/Carbon Steel/Iron
G00 - Tank Secondary Containment - None
J00 - Dispenser - None
I00 - Overfill - None
L00 - Piping Leak Detection - None
B01 - Tank External Protection - Painted/Asphalt Coating
C02 - Pipe Location - Underground/On-ground
F00 - Pipe External Protection - None
E00 - Piping Secondary Containment - None
H00 - Tank Leak Detection - None
K00 - Spill Prevention - None

563 **BIG APPLEAUTO INC.**
1934 PITKIN AVENUE
BROOKLYN, NY 11207

NY AST **A100297761**
N/A

AST:

Region:	STATE
DEC Region:	2
Site Status:	Active
Facility Id:	2-610235
Program Type:	PBS
UTM X:	592853.15133999998
UTM Y:	4502816.6629100004
Expiration Date:	06/12/2016
Site Type:	Other

Affiliation Records:

Site Id:	365277
Affiliation Type:	Facility Owner
Company Name:	BIG APPLE AUTO INC.
Contact Type:	AUTHORIZED REPRESENTATIVE
Contact Name:	MICHAEL DELUCA
Address1:	1934 PITKIN AVE
Address2:	Not reported
City:	BROOKLYN
State:	NY
Zip Code:	11207-3328
Country Code:	001
Phone:	(718) 495-1781
EMail:	Not reported
Fax Number:	Not reported
Modified By:	MSBAPTIS
Date Last Modified:	3/29/2011

Site Id:	365277
Affiliation Type:	Mail Contact
Company Name:	BIG APPLE AUTO INC.
Contact Type:	Not reported
Contact Name:	MIKE DELUCA
Address1:	1934 PITKIN AVENUE
Address2:	Not reported
City:	BROOKLYN
State:	NY
Zip Code:	11207-3328
Country Code:	001
Phone:	(718) 495-1781
EMail:	Not reported
Fax Number:	Not reported
Modified By:	NRLOMBAR
Date Last Modified:	6/12/2006

Site Id:	365277
Affiliation Type:	On-Site Operator
Company Name:	BIG APPLEAUTO INC.
Contact Type:	Not reported
Contact Name:	MIKE DELUCA
Address1:	Not reported
Address2:	Not reported
City:	Not reported
State:	NN
Zip Code:	Not reported

BIG APPLEAUTO INC. (Continued) **A100297761**

Country Code:	001
Phone:	(718) 495-1781
EMail:	Not reported
Fax Number:	Not reported
Modified By:	NRLOMBAR
Date Last Modified:	6/12/2006
Site Id:	365277
Affiliation Type:	Emergency Contact
Company Name:	BIG APPLE AUTO INC.
Contact Type:	Not reported
Contact Name:	MIKE DELUCA
Address1:	Not reported
Address2:	Not reported
City:	Not reported
State:	NN
Zip Code:	Not reported
Country Code:	001
Phone:	(917) 662-3550
EMail:	Not reported
Fax Number:	Not reported
Modified By:	NRLOMBAR
Date Last Modified:	6/12/2006

Tank Info:

Tank Number:	001
Tank Id:	212205
Material Code:	0022
Common Name of Substance:	Waste Oil/Used Oil

Equipment Records:

A01 - Tank Internal Protection - Epoxy Liner
D00 - Pipe Type - No Piping
J00 - Dispenser - None
B01 - Tank External Protection - Painted/Asphalt Coating
C00 - Pipe Location - No Piping
F00 - Pipe External Protection - None
I04 - Overfill - Product Level Gauge (A/G)
H02 - Tank Leak Detection - Interstitial - Manual Monitoring
L02 - Piping Leak Detection - Interstitial - Manual Monitoring
E00 - Piping Secondary Containment - None
G04 - Tank Secondary Containment - Double-Walled (Underground)
K00 - Spill Prevention - None

Tank Location:	2
Tank Type:	Stainless Steel Alloy
Tank Status:	In Service
Pipe Model:	Not reported
Install Date:	09/26/2005
Capacity Gallons:	275
Tightness Test Method:	NN
Date Test:	Not reported
Next Test Date:	Not reported
Date Tank Closed:	Not reported
Register:	True
Modified By:	NRLOMBAR

BIG APPLEAUTO INC. (Continued) **A100297761**

Last Modified: 06/12/2006
Material Name: Waste Oil/Used Oil

---

563 **BIG APPLE AUTO INC** **NY SWF/LF** **S108145711**
1934 PITKIN AVE **N/A**
BROOKLYN, NY 11207

SWF/LF:
Flag: ACTIVE
Region Code: 2
Phone Number: 7184951781
Owner Name: Big Apple Auto Inc
Owner Type: Private
Owner Address: 1934 Pitkin Avenue
Owner Addr2: Not reported
Owner City,St,Zip: Brooklyn, NY 11207
Owner Email: bigappleauto1@optimum.net
Owner Phone: 7184951781
Contact Name: Joseph Spitaliere
Contact Address: 1934 Pilkin Avenue
Contact Addr2: Not reported
Contact City,St,Zip: Brooklyn, NY 11207
Contact Email: Bigappleauto1@optimum.net
Contact Phone: 7184951781
Activity Desc: Vehicle Dismantling
Activity Number: [7071149]
Active: Yes
East Coordinate: 592856
North Coordinate: 4502761
Accuracy Code: Not reported
Regulatory Status: Not reported
Waste Type: Not reported
Authorization #: Not reported
Authorization Date: Not reported
Expiration Date: Not reported

---

563 **EDR US Hist Auto Stat** **1015294164**
1934 PITKIN AVE **N/A**
BROOKLYN, NY 11207

EDR Historical Auto Stations:
Name: BIG APPLE AUTO GLASS
Year: 2007
Address: 1934 PITKIN AVE

564 **VERIZON** **RCRA NonGen / NLR** **1010325411**
ASHFORD ST & SUTTER ST **NYP000960054**
BROOKLYN, NY 11207

RCRA NonGen / NLR:
Date form received by agency: 04/21/2006
Facility name: VERIZON
Facility address: ASHFORD ST & SUTTER ST
BROOKLYN, NY 11207
EPA ID: NYP000960054
Mailing address: HANSE AVE
FREPORT, NY 11520
Contact: MIKE ANGELONE
Contact address: HANSE AVE
FREPORT, NY 11520
Contact country: US
Contact telephone: (718) 344-2633
Contact email: Not reported
EPA Region: 02
Classification: Non-Generator
Description: Handler: Non-Generators do not presently generate hazardous waste

Handler Activities Summary:
U.S. importer of hazardous waste: No
Mixed waste (haz. and radioactive): No
Recycler of hazardous waste: No
Transporter of hazardous waste: No
Treater, storer or disposer of HW: No
Underground injection activity: No
On-site burner exemption: No
Furnace exemption: No
Used oil fuel burner: No
Used oil processor: No
User oil refiner: No
Used oil fuel marketer to burner: No
Used oil Specification marketer: No
Used oil transfer facility: No
Used oil transporter: No

Historical Generators:
Date form received by agency: 04/20/2006
Site name: VERIZON
Classification: Not a generator, verified

Date form received by agency: 04/19/2006
Site name: VERIZON
Classification: Not a generator, verified

Violation Status: No violations found

564 **BELL ATLANTIC-NY** **FINDS** **1007252278**
SUTTER & ASHFORD **NY MANIFEST** **N/A**
BROOKLYN, NY 11207

FINDS:

Registry ID: 110017246531

Environmental Interest/Information System
RCRAInfo is a national information system that supports the Resource Conservation and Recovery Act (RCRA) program through the tracking of events and activities related to facilities that generate, transport, and treat, store, or dispose of hazardous waste. RCRAInfo allows RCRA program staff to track the notification, permit, compliance, and corrective action activities required under RCRA.

NY MANIFEST:
EPA ID: NYP000944421
Country: USA

Mailing Info:
Name: BELL ATLANTIC-NY
Contact: Not reported
Address: Not reported
City/State/Zip: Not reported
Country: Not reported
Phone: Not reported

NY MANIFEST:
No Manifest Records Available

---

565 **PITKIN JUNIUS HOLDING LLC** **NY AST** **U003383718**
166 JUNIUS STREET **N/A**
BROOKLYN, NY 11212

AST:
Region: STATE
DEC Region: 2
Site Status: Active
Facility Id: 2-061107
Program Type: PBS
UTM X: 592701.73069
UTM Y: 4502743.8302300004
Expiration Date: 03/04/2015
Site Type: Apartment Building/Office Building

Affiliation Records:
Site Id: 1057
Affiliation Type: Mail Contact
Company Name: PITKIN JUNIUS HOLDING LLC
Contact Type: MEMBER
Contact Name: YOEL FELD
Address1: 325 E 104 ST
Address2: Not reported
City: NEW YORK
State: NY
Zip Code: 10029
Country Code: 001
Phone: (212) 996-6456

PITKIN JUNIUS HOLDING LLC (Continued) **U003383718**

EMail:	JBROWN@FAMILYNYC.COM
Fax Number:	Not reported
Modified By:	CGFREEDM
Date Last Modified:	7/25/2014

Site Id:	1057
Affiliation Type:	On-Site Operator
Company Name:	PITKIN JUNIUS HOLDING LLC
Contact Type:	Not reported
Contact Name:	JARVESSE BROWN
Address1:	Not reported
Address2:	Not reported
City:	Not reported
State:	NN
Zip Code:	Not reported
Country Code:	001
Phone:	(718) 788-5400
EMail:	Not reported
Fax Number:	Not reported
Modified By:	CGFREEDM
Date Last Modified:	7/25/2014

Site Id:	1057
Affiliation Type:	Emergency Contact
Company Name:	PITKIN JUNIUS HOLDING LLC
Contact Type:	Not reported
Contact Name:	JARVESSE BROWN
Address1:	Not reported
Address2:	Not reported
City:	Not reported
State:	NN
Zip Code:	Not reported
Country Code:	999
Phone:	(212) 426-9800
EMail:	Not reported
Fax Number:	Not reported
Modified By:	CGFREEDM
Date Last Modified:	7/25/2014

Site Id:	1057
Affiliation Type:	Facility Owner
Company Name:	PITKIN JUNIUS HOLDING LLC
Contact Type:	MEMBER
Contact Name:	YOEL FELD
Address1:	325 E 104 ST
Address2:	Not reported
City:	NEW YORK
State:	NY
Zip Code:	10029
Country Code:	001
Phone:	(212) 996-6456
EMail:	JBROWN@FAMILYNYC.COM
Fax Number:	Not reported
Modified By:	CGFREEDM
Date Last Modified:	7/25/2014

PITKIN JUNIUS HOLDING LLC (Continued) **U003383718**

Tank Info:

Tank Number:	001
Tank Id:	2095
Material Code:	0001
Common Name of Substance:	#2 Fuel Oil (On-Site Consumption)

Equipment Records:

	A00 - Tank Internal Protection - None
	D01 - Pipe Type - Steel/Carbon Steel/Iron
	H99 - Tank Leak Detection - Other
	J02 - Dispenser - Suction Dispenser
	L09 - Piping Leak Detection - Exempt Suction Piping
	C00 - Pipe Location - No Piping
	F00 - Pipe External Protection - None
	G03 - Tank Secondary Containment - Vault (w/o access)
	I04 - Overfill - Product Level Gauge (A/G)
	B00 - Tank External Protection - None
Tank Location:	1
Tank Type:	Steel/Carbon Steel/Iron
Tank Status:	In Service
Pipe Model:	Not reported
Install Date:	09/01/1962
Capacity Gallons:	4750
Tightness Test Method:	NN
Date Test:	Not reported
Next Test Date:	Not reported
Date Tank Closed:	Not reported
Register:	True
Modified By:	CGFREEDM
Last Modified:	07/25/2014
Material Name:	#2 Fuel Oil (On-Site Consumption)

---

566 **GERSHOW RECYCLING CENTER - BROOLYN FACILITY** **NY AST** **A100294175**
1888 PITKIN AVENUE **N/A**
BROOKLYN, NY 11212

AST:

Region:	STATE
DEC Region:	2
Site Status:	Active
Facility Id:	2-610103
Program Type:	PBS
UTM X:	592707.24814000004
UTM Y:	4502786.9334899997
Expiration Date:	02/13/2016
Site Type:	Other

Affiliation Records:

Site Id:	358638
Affiliation Type:	Facility Owner
Company Name:	GERSHOW RECYCLING CENTERS
Contact Type:	VICE PRESIDENT
Contact Name:	KEVIN GERSHOWITZ
Address1:	1888 PITKIN AVENUE
Address2:	Not reported
City:	BROOKLYN

GERSHOW RECYCLING CENTER - BROOLYN FACILITY (Continued) **A100294175**

State:	NY
Zip Code:	11212
Country Code:	001
Phone:	(718) 345-2240
EMail:	Not reported
Fax Number:	Not reported
Modified By:	BKFALVEY
Date Last Modified:	1/30/2013

Site Id:	358638
Affiliation Type:	Mail Contact
Company Name:	GERSHOW RECYCLING CENTERS
Contact Type:	Not reported
Contact Name:	VINCENT KNIGHT
Address1:	1888 PITKIN AVENUE
Address2:	Not reported
City:	BROOKLYN
State:	NY
Zip Code:	11212
Country Code:	001
Phone:	(718) 345-2240
EMail:	Not reported
Fax Number:	Not reported
Modified By:	MSBAPTIS
Date Last Modified:	12/6/2011

Site Id:	358638
Affiliation Type:	On-Site Operator
Company Name:	GERSHOW RECYCLING CENTER - BROOLYN FACILITY
Contact Type:	Not reported
Contact Name:	GERSHOW RECYCLING CENTERS
Address1:	Not reported
Address2:	Not reported
City:	Not reported
State:	NY
Zip Code:	Not reported
Country Code:	001
Phone:	(718) 345-2240
EMail:	Not reported
Fax Number:	Not reported
Modified By:	BKFALVEY
Date Last Modified:	1/30/2013

Site Id:	358638
Affiliation Type:	Emergency Contact
Company Name:	GERSHOW RECYCLING CENTERS
Contact Type:	Not reported
Contact Name:	VINCENT KNIGHT
Address1:	Not reported
Address2:	Not reported
City:	Not reported
State:	NN
Zip Code:	Not reported
Country Code:	999
Phone:	(718) 345-2240
EMail:	Not reported
Fax Number:	Not reported

GERSHOW RECYCLING CENTER - BROOLYN FACILITY (Continued) **A100294175**

Modified By: BKFALVEY
Date Last Modified: 1/30/2013

Tank Info:

Tank Number: 0002
Tank Id: 209777
Material Code: 0009
Common Name of Substance: Gasoline

Equipment Records:

A00 - Tank Internal Protection - None
D11 - Pipe Type - Flexible Piping
G01 - Tank Secondary Containment - Diking (Aboveground)
J02 - Dispenser - Suction Dispenser
B01 - Tank External Protection - Painted/Asphalt Coating
F00 - Pipe External Protection - None
H06 - Tank Leak Detection - Impervious Barrier/Concrete Pad (A/G)
I00 - Overfill - None
L00 - Piping Leak Detection - None
C01 - Pipe Location - Aboveground
E07 - Piping Secondary Containment - Trench Liner
K00 - Spill Prevention - None

Tank Location: 2
Tank Type: Stainless Steel Alloy
Tank Status: In Service
Pipe Model: Not reported
Install Date: 01/01/2001
Capacity Gallons: 500
Tightness Test Method: NN
Date Test: Not reported
Next Test Date: Not reported
Date Tank Closed: Not reported
Register: True
Modified By: EJCALIFA
Last Modified: 01/25/2006
Material Name: Gasoline

Tank Number: 0003
Tank Id: 209778
Material Code: 0009
Common Name of Substance: Gasoline

Equipment Records:

B01 - Tank External Protection - Painted/Asphalt Coating
F00 - Pipe External Protection - None
A00 - Tank Internal Protection - None
D11 - Pipe Type - Flexible Piping
G01 - Tank Secondary Containment - Diking (Aboveground)
J02 - Dispenser - Suction Dispenser
H06 - Tank Leak Detection - Impervious Barrier/Concrete Pad (A/G)
I00 - Overfill - None
L00 - Piping Leak Detection - None
C01 - Pipe Location - Aboveground
E07 - Piping Secondary Containment - Trench Liner

GERSHOW RECYCLING CENTER - BROOLYN FACILITY (Continued) **A100294175**

K00 - Spill Prevention - None

Tank Location:	2
Tank Type:	Stainless Steel Alloy
Tank Status:	In Service
Pipe Model:	Not reported
Install Date:	01/01/2001
Capacity Gallons:	500
Tightness Test Method:	NN
Date Test:	Not reported
Next Test Date:	Not reported
Date Tank Closed:	Not reported
Register:	True
Modified By:	EJCALIFA
Last Modified:	01/25/2006
Material Name:	Gasoline

Tank Number:	0004
Tank Id:	209779
Material Code:	0008
Common Name of Substance:	Diesel

Equipment Records:

A00 - Tank Internal Protection - None
D11 - Pipe Type - Flexible Piping
G01 - Tank Secondary Containment - Diking (Aboveground)
J02 - Dispenser - Suction Dispenser
B01 - Tank External Protection - Painted/Asphalt Coating
F00 - Pipe External Protection - None
I04 - Overfill - Product Level Gauge (A/G)
H06 - Tank Leak Detection - Impervious Barrier/Concrete Pad (A/G)
L00 - Piping Leak Detection - None
C01 - Pipe Location - Aboveground
E07 - Piping Secondary Containment - Trench Liner
K00 - Spill Prevention - None

Tank Location:	2
Tank Type:	Steel/Carbon Steel/Iron
Tank Status:	In Service
Pipe Model:	Not reported
Install Date:	01/01/2000
Capacity Gallons:	275
Tightness Test Method:	NN
Date Test:	Not reported
Next Test Date:	Not reported
Date Tank Closed:	Not reported
Register:	True
Modified By:	MSBAPTIS
Last Modified:	12/06/2011
Material Name:	Diesel

Tank Number:	005
Tank Id:	209780
Material Code:	0008
Common Name of Substance:	Diesel

GERSHOW RECYCLING CENTER - BROOLYN FACILITY (Continued) **A100294175**

Equipment Records:
B01 - Tank External Protection - Painted/Asphalt Coating
F00 - Pipe External Protection - None
I04 - Overfill - Product Level Gauge (A/G)
A00 - Tank Internal Protection - None
D11 - Pipe Type - Flexible Piping
G01 - Tank Secondary Containment - Diking (Aboveground)
J02 - Dispenser - Suction Dispenser
H06 - Tank Leak Detection - Impervious Barrier/Concrete Pad (A/G)
L00 - Piping Leak Detection - None
C01 - Pipe Location - Aboveground
E07 - Piping Secondary Containment - Trench Liner
K00 - Spill Prevention - None

Tank Location:	2
Tank Type:	Steel/Carbon Steel/Iron
Tank Status:	In Service
Pipe Model:	Not reported
Install Date:	01/01/2000
Capacity Gallons:	275
Tightness Test Method:	NN
Date Test:	Not reported
Next Test Date:	Not reported
Date Tank Closed:	Not reported
Register:	True
Modified By:	MSBAPTIS
Last Modified:	12/06/2011
Material Name:	Diesel

Tank Number:	006
Tank Id:	209781
Material Code:	0022
Common Name of Substance:	Waste Oil/Used Oil

Equipment Records:
A00 - Tank Internal Protection - None
D00 - Pipe Type - No Piping
G00 - Tank Secondary Containment - None
J00 - Dispenser - None
B01 - Tank External Protection - Painted/Asphalt Coating
C00 - Pipe Location - No Piping
F00 - Pipe External Protection - None
I04 - Overfill - Product Level Gauge (A/G)
H06 - Tank Leak Detection - Impervious Barrier/Concrete Pad (A/G)
L00 - Piping Leak Detection - None
E00 - Piping Secondary Containment - None
K00 - Spill Prevention - None

Tank Location:	3
Tank Type:	Steel/Carbon Steel/Iron
Tank Status:	In Service
Pipe Model:	Not reported
Install Date:	01/01/2004
Capacity Gallons:	275
Tightness Test Method:	NN
Date Test:	Not reported
Next Test Date:	Not reported

GERSHOW RECYCLING CENTER - BROOLYN FACILITY (Continued) **A100294175**

Date Tank Closed:	Not reported
Register:	True
Modified By:	MSBAPTIS
Last Modified:	12/06/2011
Material Name:	Waste Oil/Used Oil

---

566 **GERSHOW RECYCLING OF BROOKLYN** **NY SWF/LF** **S111072395**
1885 PITKEN AVENUE **N/A**
BROOKLYN, NY 11212

SWF/LF:

Flag:	ACTIVE
Region Code:	2
Phone Number:	7183452240
Owner Name:	Not reported
Owner Type:	Not reported
Owner Address:	Not reported
Owner Addr2:	Not reported
Owner City,St,Zip:	Not reported
Owner Email:	Not reported
Owner Phone:	Not reported
Contact Name:	Eric Kugler
Contact Address:	P.O. Box 526
Contact Addr2:	Not reported
Contact City,St,Zip:	Medford;, NY 11763
Contact Email:	decinfo@gershow.com
Contact Phone:	7183452240
Activity Desc:	Mobile Vehicle Crushers
Activity Number:	Not reported
Active:	Yes
East Coordinate:	Not reported
North Coordinate:	Not reported
Accuracy Code:	Not reported
Regulatory Status:	Not reported
Waste Type:	Not reported
Authorization #:	Not reported
Authorization Date:	Not reported
Expiration Date:	Not reported

Flag:	ACTIVE
Region Code:	2
Phone Number:	7183452240
Owner Name:	Gershow Recycling Corporation
Owner Type:	Private
Owner Address:	P.O. Box 526
Owner Addr2:	Not reported
Owner City,St,Zip:	Medford;, NY 11763
Owner Email:	decinfo@gershow.com
Owner Phone:	6312896188
Contact Name:	Ray Colon
Contact Address:	P.O. Box 526
Contact Addr2:	Not reported
Contact City,St,Zip:	Medford, NY 11763
Contact Email:	decinfo@gershow.com
Contact Phone:	6312896188
Activity Desc:	Vehicle Dismantling
Activity Number:	[7090157]
Active:	Yes

GERSHOW RECYCLING OF BROOKLYN (Continued) **S111072395**

East Coordinate: 592695
North Coordinate: 4502800
Accuracy Code: 1 - No accuracy stated
Regulatory Status: Not reported
Waste Type: Not reported
Authorization #: Not reported
Authorization Date: Not reported
Expiration Date: Not reported

---

566 **GERSHOW RECYCLING OF BROOKLYN** **NY UST** **U003065846**
1885 PITKIN AVENUE **N/A**
BROOKLYN, NY 11212

UST:
Id/Status: 2-218650 / Active
Program Type: PBS
Region: STATE
DEC Region: 2
Expiration Date: 10/15/2017
UTM X: 592706.45057999995
UTM Y: 4502728.7360899998
Site Type: Manufacturing (Other than Chemical)/Processing

Affiliation Records:
Site Id: 8339
Affiliation Type: Facility Owner
Company Name: GERSHOW RECYCLING OF BROOKLYN
Contact Type: FACILITIES MGR
Contact Name: ERIC KUGLER
Address1: 1885 PITKIN AVENUE
Address2: Not reported
City: BROOKLYN
State: NY
Zip Code: 11212
Country Code: 001
Phone: (718) 345-2240
EMail: ERICK.GERSHAW.COM
Fax Number: Not reported
Modified By: BKFALVEY
Date Last Modified: 1/30/2013

Site Id: 8339
Affiliation Type: Mail Contact
Company Name: GERSHOW RECYCLING OF BROOKLYN
Contact Type: FACILITIES MGR
Contact Name: ERIC KUGLER
Address1: 1885 PITKIN AVENUE
Address2: Not reported
City: BROOKLYN
State: NY
Zip Code: 11212
Country Code: 001
Phone: (718) 345-2240
EMail: ERICK.GERSHAW.COM
Fax Number: Not reported
Modified By: BKFALVEY
Date Last Modified: 1/30/2013

GERSHOW RECYCLING OF BROOKLYN (Continued) **U003065846**

Site Id:	8339
Affiliation Type:	On-Site Operator
Company Name:	GERSHOW RECYCLING OF BROOKLYN
Contact Type:	Not reported
Contact Name:	ERIC KUGLER
Address1:	Not reported
Address2:	Not reported
City:	Not reported
State:	NY
Zip Code:	Not reported
Country Code:	001
Phone:	(718) 345-2240
EMail:	Not reported
Fax Number:	Not reported
Modified By:	BKFALVEY
Date Last Modified:	1/30/2013

Site Id:	8339
Affiliation Type:	Emergency Contact
Company Name:	GERSHOW RECYCLING OF BROOKLYN
Contact Type:	Not reported
Contact Name:	ERIC KUGLER
Address1:	Not reported
Address2:	Not reported
City:	Not reported
State:	NN
Zip Code:	Not reported
Country Code:	999
Phone:	(631) 767-6876
EMail:	Not reported
Fax Number:	Not reported
Modified By:	BKFALVEY
Date Last Modified:	1/30/2013

Tank Info:

Tank Number:	001
Tank ID:	23986
Tank Status:	In Service
Material Name:	In Service
Capacity Gallons:	10000
Install Date:	07/01/1986
Date Tank Closed:	Not reported
Registered:	True
Tank Location:	Underground
Tank Type:	Equivalent technology
Material Code:	0008
Common Name of Substance:	Diesel

Tightness Test Method:	21
Date Test:	02/27/2014
Next Test Date:	02/27/2019
Pipe Model:	Not reported
Modified By:	BKFALVEY
Last Modified:	03/03/2014

Equipment Records:

GERSHOW RECYCLING OF BROOKLYN (Continued) **U003065846**

D00 - Pipe Type - No Piping
I05 - Overfill - Vent Whistle
J02 - Dispenser - Suction Dispenser
L09 - Piping Leak Detection - Exempt Suction Piping
A03 - Tank Internal Protection - Fiberglass Liner (FRP)
C02 - Pipe Location - Underground/On-ground
F00 - Pipe External Protection - None
B00 - Tank External Protection - None
E00 - Piping Secondary Containment - None
G04 - Tank Secondary Containment - Double-Walled (Underground)
H00 - Tank Leak Detection - None
K00 - Spill Prevention - None

Tank Number: 003
Tank ID: 23987
Tank Status: Closed - Removed
Material Name: Closed - Removed
Capacity Gallons: 550
Install Date: 04/01/1972
Date Tank Closed: 01/01/2000
Registered: True
Tank Location: Underground
Tank Type: Steel/carbon steel
Material Code: 0001
Common Name of Substance: #2 Fuel Oil (On-Site Consumption)

Tightness Test Method: 03
Date Test: 01/01/1996
Next Test Date: Not reported
Pipe Model: Not reported
Modified By: EXROSSAN
Last Modified: 10/04/2004

Equipment Records:

A00 - Tank Internal Protection - None
D01 - Pipe Type - Steel/Carbon Steel/Iron
G00 - Tank Secondary Containment - None
J02 - Dispenser - Suction Dispenser
L09 - Piping Leak Detection - Exempt Suction Piping
B01 - Tank External Protection - Painted/Asphalt Coating
C02 - Pipe Location - Underground/On-ground
I04 - Overfill - Product Level Gauge (A/G)
F01 - Pipe External Protection - Painted/Asphalt Coating
H00 - Tank Leak Detection - None

Tank Number: 004
Tank ID: 23985
Tank Status: Closed - In Place
Material Name: Closed - In Place
Capacity Gallons: 3000
Install Date: 07/01/1980
Date Tank Closed: 01/01/2000
Registered: True
Tank Location: Underground
Tank Type: Steel/carbon steel
Material Code: 0001

GERSHOW RECYCLING OF BROOKLYN (Continued) **U003065846**

Common Name of Substance: #2 Fuel Oil (On-Site Consumption)

Tightness Test Method: 03
Date Test: 02/01/1993
Next Test Date: Not reported
Pipe Model: Not reported
Modified By: EXROSSAN
Last Modified: 10/04/2004

Equipment Records:

A01 - Tank Internal Protection - Epoxy Liner
D00 - Pipe Type - No Piping
J02 - Dispenser - Suction Dispenser
C02 - Pipe Location - Underground/On-ground
F00 - Pipe External Protection - None
I04 - Overfill - Product Level Gauge (A/G)
B00 - Tank External Protection - None
G04 - Tank Secondary Containment - Double-Walled (Underground)
H00 - Tank Leak Detection - None

---

567 **NEW JERSEY & BELMONT AV** **NY Spills** **S102961991**
NEW JERSEY & BELMONT AV **N/A**
BROOKLYN, NY

SPILLS:

Facility ID: 9710905
Facility Type: ER
DER Facility ID: 70602
Site ID: 75428
DEC Region: 2
Spill Date: 12/28/1997
Spill Number/Closed Date: 9710905 / 12/29/1997
Spill Cause: Traffic Accident
Spill Class: Known release with minimal potential for fire or hazard. DEC Response. Willing Responsible Party. Corrective action taken.
SWIS: 2401
Investigator: TOMASELLO
Referred To: Not reported
Reported to Dept: 12/28/1997
CID: 297
Water Affected: Not reported
Spill Source: Tank Truck
Spill Notifier: Local Agency
Cleanup Ceased: Not reported
Cleanup Meets Std: False
Last Inspection: Not reported
Recommended Penalty: False
UST Trust: False
Remediation Phase: 0
Date Entered In Computer: 12/28/1997
Spill Record Last Update: 5/22/1998
Spiller Name: Not reported
Spiller Company: APRA HOME FUEL OIL
Spiller Address: Not reported
Spiller City,St,Zip: ZZ
Spiller Company: 001
Contact Name: HOWARD LEVY
Contact Phone: (718) 595-6700

NEW JERSEY & BELMONT AV (Continued) **S102961991**

DEC Memo: Not reported
Remarks: FDNY ON SCENE OF A 3000 GALLON TANKER ROLLOVER, WHICH HAS AT LEAST SPILLED INTO THE SEWERS & STORM SEWERS / NYC DEP REQUESTING A CALL BACK FROM A NYS DEC REPRESENTATIVE - UNKNOWN IF SPILL IS CONTAINED

Material:
Site ID: 75428
Operable Unit ID: 1053793
Operable Unit: 01
Material ID: 329174
Material Code: 0001A
Material Name: #2 Fuel Oil
Case No.: Not reported
Material FA: Petroleum
Quantity: 300
Units: Gallons
Recovered: No
Resource Affected: Not reported
Oxygenate: False

Tank Test:

---

568 **CON EDISON SERVICE BOX: 32690** **RCRA NonGen / NLR** **1016974165**
381 ROCKAWAY AVE **NYP004479770**
BROOKLYN, NY 11212

RCRA NonGen / NLR:
Date form received by agency: 04/26/2014
Facility name: CON EDISON SERVICE BOX: 32690
Facility address: 381 ROCKAWAY AVE
BROOKLYN, NY 11212
EPA ID: NYP004479770
Mailing address: IRVING PL, 15TH FL NE
NEW YORK, NY 10003
Contact: THOMAS TEELING
Contact address: Not reported
Not reported
Contact country: Not reported
Contact telephone: (212) 460-3770
Contact email: Not reported
EPA Region: 02
Classification: Non-Generator
Description: Handler: Non-Generators do not presently generate hazardous waste

Handler Activities Summary:
U.S. importer of hazardous waste: No
Mixed waste (haz. and radioactive): No
Recycler of hazardous waste: No
Transporter of hazardous waste: No
Treater, storer or disposer of HW: No
Underground injection activity: No
On-site burner exemption: No
Furnace exemption: No
Used oil fuel burner: No
Used oil processor: No
User oil refiner: No

CON EDISON SERVICE BOX: 32690 (Continued) **1016974165**

Used oil fuel marketer to burner: No
Used oil Specification marketer: No
Used oil transfer facility: No
Used oil transporter: No

Historical Generators:
Date form received by agency: 03/26/2014
Site name: CON EDISON SERVICE BOX: 32690
Classification: Conditionally Exempt Small Quantity Generator

Violation Status: No violations found

---

568 **CON EDISON** **NY MANIFEST** **S116296671**
381 ROCKAWAY AVE **N/A**
NEW YORK, NY 11212

NY MANIFEST:
EPA ID: NYP004479770
Country: USA

Mailing Info:
Name: CON EDISON
Contact: TOM TEELING
Address: 4 IRVING PLACE - 15TH FLOOR
City/State/Zip: NEW YORK, NY 10003
Country: USA
Phone: 212-460-3770

Manifest:

Document ID: Not reported
Manifest Status: Not reported
Trans1 State ID: NJD003812047
Trans2 State ID: Not reported
Generator Ship Date: 03/26/2014
Trans1 Recv Date: 03/26/2014
Trans2 Recv Date: Not reported
TSD Site Recv Date: 03/27/2014
Part A Recv Date: Not reported
Part B Recv Date: Not reported
Generator EPA ID: NYP004479770
Trans1 EPA ID: Not reported
Trans2 EPA ID: Not reported
TSDF ID: NJD991291105
Waste Code: Not reported
Quantity: 75
Units: G - Gallons (liquids only)* (8.3 pounds)
Number of Containers: 1
Container Type: TT - Cargo tank, tank trucks
Handling Method: T Chemical, physical, or biological treatment.
Specific Gravity: 1
Year: 2014
Manifest Tracking Num: 002406542GBF
Import Ind: N
Export Ind: N
Discr Quantity Ind: N
Discr Type Ind: N
Discr Residue Ind: N

CON EDISON (Continued) **S116296671**

Discr Partial Reject Ind: N
Discr Full Reject Ind: N
Manifest Ref Num: Not reported
Alt Fac RCRA Id: Not reported
Alt Fac Sign Date: Not reported
Mgmt Method Type Code: H110

---

569 **SETH LOW HOUSES** **NY AST** **A100295998**
180 POWELL STREET **N/A**
BROOKLYN, NY 11212

AST:
Region: STATE
DEC Region: 2
Site Status: Active
Facility Id: 2-474185
Program Type: PBS
UTM X: 592663.49713999999
UTM Y: 4502520.2312200004
Expiration Date: 03/28/2019
Site Type: Apartment Building/Office Building

Affiliation Records:
Site Id: 20888
Affiliation Type: Facility Owner
Company Name: NEW YORK CITY HOUSING AUTHORITY
Contact Type: FUEL OIL REMEDIATION COORDINATOR
Contact Name: Not reported
Address1: 23-02 49TH AVENUE
Address2: Not reported
City: LONG ISLAND CITY
State: NY
Zip Code: 11101
Country Code: 001
Phone: (718) 707-5806
EMail: Not reported
Fax Number: Not reported
Modified By: NRLOMBAR
Date Last Modified: 12/24/2014

Site Id: 20888
Affiliation Type: Mail Contact
Company Name: NYC HOUSING AUTHORITY
Contact Type: Not reported
Contact Name: FUEL OIL REMEDIATION COORDINATOR
Address1: 23-02 49TH AVENUE
Address2: TECH SERVS DEPT - 5TH FLOOR
City: LONG ISLAND CITY
State: NY
Zip Code: 11101
Country Code: 001
Phone: (718) 707-5725
EMail: Y.TKACH@NYCHA.NYC.GOV
Fax Number: Not reported
Modified By: NRLOMBAR
Date Last Modified: 12/24/2014

Site Id: 20888

SETH LOW HOUSES (Continued) **A100295998**

Affiliation Type:	On-Site Operator
Company Name:	SETH LOW HOUSES
Contact Type:	Not reported
Contact Name:	FUEL OIL REMEDIATION UNIT
Address1:	Not reported
Address2:	Not reported
City:	Not reported
State:	NN
Zip Code:	Not reported
Country Code:	001
Phone:	(718) 707-5725
EMail:	Not reported
Fax Number:	Not reported
Modified By:	NRLOMBAR
Date Last Modified:	2/27/2014

Site Id:	20888
Affiliation Type:	Emergency Contact
Company Name:	NEW YORK CITY HOUSING AUTHORITY
Contact Type:	Not reported
Contact Name:	EMERGENCY SERVICES DEPT.
Address1:	Not reported
Address2:	Not reported
City:	Not reported
State:	NN
Zip Code:	Not reported
Country Code:	999
Phone:	(718) 707-5900
EMail:	Not reported
Fax Number:	Not reported
Modified By:	bkfalvey
Date Last Modified:	6/1/2009

Tank Info:

Tank Number:	W/O 1
Tank Id:	208302
Material Code:	0022
Common Name of Substance:	Waste Oil/Used Oil

Equipment Records:

A00 - Tank Internal Protection - None
D01 - Pipe Type - Steel/Carbon Steel/Iron
G01 - Tank Secondary Containment - Diking (Aboveground)
J02 - Dispenser - Suction Dispenser
L09 - Piping Leak Detection - Exempt Suction Piping
B01 - Tank External Protection - Painted/Asphalt Coating
I02 - Overfill - High Level Alarm
H06 - Tank Leak Detection - Impervious Barrier/Concrete Pad (A/G)
C01 - Pipe Location - Aboveground
E07 - Piping Secondary Containment - Trench Liner
F01 - Pipe External Protection - Painted/Asphalt Coating
K00 - Spill Prevention - None

Tank Location:	3
Tank Type:	Steel/Carbon Steel/Iron
Tank Status:	In Service

SETH LOW HOUSES (Continued) **A100295998**

Pipe Model:	Not reported
Install Date:	01/04/1997
Capacity Gallons:	275
Tightness Test Method:	NN
Date Test:	Not reported
Next Test Date:	Not reported
Date Tank Closed:	Not reported
Register:	True
Modified By:	NRLOMBAR
Last Modified:	12/31/2008
Material Name:	Waste Oil/Used Oil

---

569 **SETH LOW HOUSES -NYCHA** **NY LTANKS** **S101658382**
180 POWELL STREET **NY Spills** **N/A**
BROOKLYN, NY

LTANKS:

Site ID:	249122
Spill Number/Closed Date:	9503722 / 2/7/2006
Spill Date:	6/26/1995
Spill Cause:	Tank Test Failure
Spill Source:	Institutional, Educational, Gov., Other
Spill Class:	Known release with minimal potential for fire or hazard. DEC Response. Willing Responsible Party. Corrective action taken.
Cleanup Ceased:	Not reported
Cleanup Meets Standard:	False
SWIS:	2401
Investigator:	SWKRASZE
Referred To:	Not reported
Reported to Dept:	6/26/1995
CID:	Not reported
Water Affected:	Not reported
Spill Notifier:	Tank Tester
Last Inspection:	Not reported
Recommended Penalty:	False
UST Involvement:	False
Remediation Phase:	0
Date Entered In Computer:	6/28/1995
Spill Record Last Update:	2/7/2006
Spiller Name:	Not reported
Spiller Company:	NYC HOUSING AUTHORITY
Spiller Address:	Not reported
Spiller City,St,Zip:	ZZ
Spiller County:	001
Spiller Contact:	Not reported
Spiller Phone:	Not reported
Spiller Extention:	Not reported
DEC Region:	2
DER Facility ID:	204278
DEC Memo:	11/29/05: This spill transferre from J.Kolleeny to S.Kraszewski.02/07/06: This spill closed to consolidate with open spill #9906013. - SK
Remarks:	TANK #1 COULDN'T HOLD VACUUM. TANK #2 - LEAK RATE OF 3.5

Material:

Site ID:	249122
Operable Unit ID:	1018188

SETH LOW HOUSES -NYCHA (Continued) **S101658382**

Operable Unit:	01
Material ID:	365230
Material Code:	0001A
Material Name:	#2 Fuel Oil
Case No.:	Not reported
Material FA:	Petroleum
Quantity:	-1
Units:	Gallons
Recovered:	No
Resource Affected:	Not reported
Oxygenate:	False

Tank Test:

Site ID:	249122
Spill Tank Test:	1543949
Tank Number:	001
Tank Size:	0
Test Method:	00
Leak Rate:	0
Gross Fail:	Not reported
Modified By:	Spills
Last Modified:	10/1/2004
Test Method:	Unknown
Site ID:	249122
Spill Tank Test:	1543950
Tank Number:	002
Tank Size:	0
Test Method:	00
Leak Rate:	0
Gross Fail:	Not reported
Modified By:	Spills
Last Modified:	10/1/2004
Test Method:	Unknown

Site ID:	249121
Spill Number/Closed Date:	9104796 / 6/28/1995
Spill Date:	8/2/1991
Spill Cause:	Tank Test Failure
Spill Source:	Institutional, Educational, Gov., Other
Spill Class:	Known release with minimal potential for fire or hazard. DEC Response. Willing Responsible Party. Corrective action taken.
Cleanup Ceased:	6/28/1995
Cleanup Meets Standard:	True
SWIS:	2401
Investigator:	HEALY
Referred To:	Not reported
Reported to Dept:	8/2/1991
CID:	Not reported
Water Affected:	Not reported
Spill Notifier:	Tank Tester
Last Inspection:	Not reported
Recommended Penalty:	False
UST Involvement:	False
Remediation Phase:	0
Date Entered In Computer:	8/7/1991
Spill Record Last Update:	1/27/2003

SETH LOW HOUSES -NYCHA (Continued) **S101658382**

Spiller Name:	Not reported
Spiller Company:	NYCHA
Spiller Address:	250 BROADWAY
Spiller City,St,Zip:	NEW YORK, NY
Spiller County:	001
Spiller Contact:	Not reported
Spiller Phone:	Not reported
Spiller Extention:	Not reported
DEC Region:	2
DER Facility ID:	204278
DEC Memo:	Not reported
Remarks:	20K TANK (#2) FAILED HORNER EZY CHECK,VISUAL GROSS LEAK,PLUMBING LEAK,SYSTEM TEST,WILL EXCAVATE,ISOLATE & RETEST. CLOSE OUT-SEE SPILL #9503722 (SUBSEQUENT TANK TEST FAILURE)

Material:

Site ID:	249121
Operable Unit ID:	958855
Operable Unit:	01
Material ID:	423855
Material Code:	0002A
Material Name:	#4 Fuel Oil
Case No.:	Not reported
Material FA:	Petroleum
Quantity:	-1
Units:	Pounds
Recovered:	No
Resource Affected:	Not reported
Oxygenate:	False

Tank Test:

Site ID:	249121
Spill Tank Test:	1538844
Tank Number:	001
Tank Size:	0
Test Method:	00
Leak Rate:	0
Gross Fail:	Not reported
Modified By:	Spills
Last Modified:	10/1/2004
Test Method:	Unknown
Site ID:	249121
Spill Tank Test:	1538845
Tank Number:	002
Tank Size:	0
Test Method:	00
Leak Rate:	0
Gross Fail:	Not reported
Modified By:	Spills
Last Modified:	10/1/2004
Test Method:	Unknown

SPILLS:

Facility ID:	9407081
Facility Type:	ER

SETH LOW HOUSES -NYCHA (Continued) **S101658382**

DER Facility ID:	204278
Site ID:	146499
DEC Region:	2
Spill Date:	8/25/1994
Spill Number/Closed Date:	9407081 / 2/7/2006
Spill Cause:	Equipment Failure
Spill Class:	Known release that creates potential for fire or hazard. DEC Response. Willing Responsible Party. Corrective action taken.
SWIS:	2401
Investigator:	SWKRASZE
Referred To:	Not reported
Reported to Dept:	8/25/1994
CID:	Not reported
Water Affected:	Not reported
Spill Source:	Institutional, Educational, Gov., Other
Spill Notifier:	Other
Cleanup Ceased:	Not reported
Cleanup Meets Std:	False
Last Inspection:	Not reported
Recommended Penalty:	False
UST Trust:	False
Remediation Phase:	0
Date Entered In Computer:	8/25/1994
Spill Record Last Update:	2/7/2006
Spiller Name:	Not reported
Spiller Company:	NYC HOUSING AUTHORITY
Spiller Address:	Not reported
Spiller City,St,Zip:	ZZ
Spiller Company:	001
Contact Name:	Not reported
Contact Phone:	Not reported
DEC Memo:	11/29/05: This spill transferred from J.Kolleeny to S.Kraszewski.02/07/06: This spill closed to consolidate with open spill #9906013. - SK
Remarks:	FUEL LINE FAILURE - BLUE WATER ENVIRONMENTAL (TOM SPATAFORA 516-752-2145) AND NYCHA PERSONNEL DOING CLEANUP. APPROXIMATELY 30 TO 40 CUBIC YARDS OF CONTAMINATED SOIL.

Material:

Site ID:	146499
Operable Unit ID:	1004507
Operable Unit:	01
Material ID:	380100
Material Code:	0002A
Material Name:	#4 Fuel Oil
Case No.:	Not reported
Material FA:	Petroleum
Quantity:	0
Units:	Not reported
Recovered:	No
Resource Affected:	Not reported
Oxygenate:	False

Tank Test:

Site ID:	146499
Spill Tank Test:	1543080
Tank Number:	Not reported

SETH LOW HOUSES -NYCHA (Continued) **S101658382**

Tank Size:	0
Test Method:	00
Leak Rate:	0
Gross Fail:	Not reported
Modified By:	Spills
Last Modified:	10/1/2004
Test Method:	Unknown

Facility ID:	9906013
Facility Type:	ER
DER Facility ID:	204278
Site ID:	139972
DEC Region:	2
Spill Date:	8/19/1999
Spill Number/Closed Date:	9906013 / Not Reported
Spill Cause:	Equipment Failure
Spill Class:	Known release with minimal potential for fire or hazard. DEC Response. Willing Responsible Party. Corrective action taken.
SWIS:	2401
Investigator:	jkkann
Referred To:	WP UNDER REVIEW, QRTLY RECVD 1/16/13
Reported to Dept:	8/19/1999
CID:	389
Water Affected:	Not reported
Spill Source:	Commercial/Industrial
Spill Notifier:	Responsible Party
Cleanup Ceased:	Not reported
Cleanup Meets Std:	False
Last Inspection:	Not reported
Recommended Penalty:	False
UST Trust:	False
Remediation Phase:	1
Date Entered In Computer:	8/19/1999
Spill Record Last Update:	5/21/2013
Spiller Name:	LEWIS PONCE
Spiller Company:	NYC HOUSING AUTHORITY
Spiller Address:	250 BROADWAY
Spiller City,St,Zip:	MANHATTAN, NY
Spiller Company:	001
Contact Name:	Not reported
Contact Phone:	Not reported
DEC Memo:	11/29/05: This spill transferred from J.Kolleeny to S.Kraszewski.9/22/06: Spill transferred from Kraszewski to Kann.9/21/10: J.Kann - Quarterly Report recieved on 9/1/10.3/7/11: J.Kann - Qrtly Rpt rcvd 1/6/115/10/12: J.Kann - Quarterly Report rcvd 5/9/12.9/6/12: J.Kann - Quarterly Report recieved on 8/21/125/21/13: J.kann - QR rcvd 1/16/13 and edoced.
Remarks:	CALLER STATES THAT A MALFUNCTION IN THE TANK PIPING CAUSED AN UNKNOWN AMOUNT SPILL CLEAN UP IS IN THE PROCESS AND TANK WILL BEREPLACED NO CALLBACK NECESSARY

Material:

Site ID:	139972
Operable Unit ID:	1084451
Operable Unit:	01
Material ID:	302286
Material Code:	0001A

SETH LOW HOUSES -NYCHA (Continued) **S101658382**

Material Name:	#2 Fuel Oil
Case No.:	Not reported
Material FA:	Petroleum
Quantity:	0
Units:	Gallons
Recovered:	No
Resource Affected:	Not reported
Oxygenate:	False

Tank Test:

Facility ID:	0209860
Facility Type:	ER
DER Facility ID:	204278
Site ID:	250473
DEC Region:	2
Spill Date:	12/28/2002
Spill Number/Closed Date:	0209860 / 12/30/2002
Spill Cause:	Equipment Failure
Spill Class:	Not reported
SWIS:	2401
Investigator:	MXTIPPLE
Referred To:	Not reported
Reported to Dept:	12/28/2002
CID:	398
Water Affected:	Not reported
Spill Source:	Private Dwelling
Spill Notifier:	Responsible Party
Cleanup Ceased:	Not reported
Cleanup Meets Std:	False
Last Inspection:	Not reported
Recommended Penalty:	False
UST Trust:	False
Remediation Phase:	0
Date Entered In Computer:	12/28/2002
Spill Record Last Update:	12/30/2002
Spiller Name:	Not reported
Spiller Company:	NYC HOUSING AUTH
Spiller Address:	Not reported
Spiller City,St,Zip:	ZZ -
Spiller Company:	001
Contact Name:	CHARLES MCINNIS
Contact Phone:	(718) 707-5725
DEC Memo:	Prior to Sept, 2004 data translation this spill Lead_DEC Field was "TIPPLE"12/30/2002 TIPPLE--THE EXISTING REMEDIATION SYSTEM LOCATED IN BOILER ROOM HAD A HIGH FLOAT ALARM FAILURE CAUSING AN OIL WATER MIX TO SPILL ONTO THE FLOOR. CLEAN VENTURES WERE CALLED AND CLEANED THE SPILL FROM THE FLOOR, THE SYSTEM HAS BEEN TURNED OFF UNTIL REPAIRS CAN BE MADE AND THE RETENTION TANK EMPTIED. THIS WORK IS SCHEDULED TO BE COMPLETED BY END OF BUSINESS DECEMBER 31.
Remarks:	oil and water changer failed. clean up crew enroute. oil and water mixture may of been 30-40 gals.

Material:

Site ID:	250473
Operable Unit ID:	861096

SETH LOW HOUSES -NYCHA (Continued) **S101658382**

Operable Unit: 01
Material ID: 513280
Material Code: 0066A
Material Name: UNKNOWN PETROLEUM
Case No.: Not reported
Material FA: Petroleum
Quantity: 0
Units: Gallons
Recovered: No
Resource Affected: Not reported
Oxygenate: False

Tank Test:

---

569 **SETH LOW HOUSES** **NY UST** **U004064341**
180 POWELL STREET **N/A**
BROOKLYN, NY 11212

UST:
Id/Status: 2-474185 / Active
Program Type: PBS
Region: STATE
DEC Region: 2
Expiration Date: 03/28/2019
UTM X: 592663.49713999999
UTM Y: 4502520.2312200004
Site Type: Apartment Building/Office Building

Affiliation Records:
Site Id: 20888
Affiliation Type: Facility Owner
Company Name: NEW YORK CITY HOUSING AUTHORITY
Contact Type: FUEL OIL REMEDIATION COORDINATOR
Contact Name: Not reported
Address1: 23-02 49TH AVENUE
Address2: Not reported
City: LONG ISLAND CITY
State: NY
Zip Code: 11101
Country Code: 001
Phone: (718) 707-5806
EMail: Not reported
Fax Number: Not reported
Modified By: NRLOMBAR
Date Last Modified: 12/24/2014

Site Id: 20888
Affiliation Type: Mail Contact
Company Name: NYC HOUSING AUTHORITY
Contact Type: Not reported
Contact Name: FUEL OIL REMEDIATION COORDINATOR
Address1: 23-02 49TH AVENUE
Address2: TECH SERVS DEPT - 5TH FLOOR
City: LONG ISLAND CITY
State: NY
Zip Code: 11101
Country Code: 001

SETH LOW HOUSES (Continued) **U004064341**

Phone:	(718) 707-5725
EMail:	Y.TKACH@NYCHA.NYC.GOV
Fax Number:	Not reported
Modified By:	NRLOMBAR
Date Last Modified:	12/24/2014

Site Id:	20888
Affiliation Type:	On-Site Operator
Company Name:	SETH LOW HOUSES
Contact Type:	Not reported
Contact Name:	FUEL OIL REMEDIATION UNIT
Address1:	Not reported
Address2:	Not reported
City:	Not reported
State:	NN
Zip Code:	Not reported
Country Code:	001
Phone:	(718) 707-5725
EMail:	Not reported
Fax Number:	Not reported
Modified By:	NRLOMBAR
Date Last Modified:	2/27/2014

Site Id:	20888
Affiliation Type:	Emergency Contact
Company Name:	NEW YORK CITY HOUSING AUTHORITY
Contact Type:	Not reported
Contact Name:	EMERGENCY SERVICES DEPT.
Address1:	Not reported
Address2:	Not reported
City:	Not reported
State:	NN
Zip Code:	Not reported
Country Code:	999
Phone:	(718) 707-5900
EMail:	Not reported
Fax Number:	Not reported
Modified By:	bkfalvey
Date Last Modified:	6/1/2009

Tank Info:

Tank Number:	1
Tank ID:	58781
Tank Status:	In Service
Material Name:	In Service
Capacity Gallons:	15000
Install Date:	11/01/1999
Date Tank Closed:	Not reported
Registered:	True
Tank Location:	Underground
Tank Type:	Fiberglass coated steel
Material Code:	0001
Common Name of Substance:	#2 Fuel Oil (On-Site Consumption)

Tightness Test Method:	NN
Date Test:	Not reported

SETH LOW HOUSES (Continued) **U004064341**

Next Test Date: Not reported
Pipe Model: E
Modified By: NRLOMBAR
Last Modified: 02/27/2014

Equipment Records:

C02 - Pipe Location - Underground/On-ground
A00 - Tank Internal Protection - None
D11 - Pipe Type - Flexible Piping
F05 - Pipe External Protection - Jacketed
J02 - Dispenser - Suction Dispenser
L09 - Piping Leak Detection - Exempt Suction Piping
H01 - Tank Leak Detection - Interstitial - Electronic Monitoring
I02 - Overfill - High Level Alarm
E04 - Piping Secondary Containment - Double-Walled (Underground)
H05 - Tank Leak Detection - In-Tank System (ATG)
L02 - Piping Leak Detection - Interstitial - Manual Monitoring
B09 - Tank External Protection - Urethane
G04 - Tank Secondary Containment - Double-Walled (Underground)
I03 - Overfill - Automatic Shut-Off
K00 - Spill Prevention - None

Tank Number: OLD 1
Tank ID: 37616
Tank Status: Closed - Removed
Material Name: Closed - Removed
Capacity Gallons: 20000
Install Date: 12/01/1967
Date Tank Closed: 11/01/1999
Registered: True
Tank Location: Underground
Tank Type: Steel/carbon steel
Material Code: 0000
Common Name of Substance: Empty

Tightness Test Method: NN
Date Test: Not reported
Next Test Date: Not reported
Pipe Model: Not reported
Modified By: TRANSLAT
Last Modified: 03/04/2004

Equipment Records:

A00 - Tank Internal Protection - None
D01 - Pipe Type - Steel/Carbon Steel/Iron
F06 - Pipe External Protection - Wrapped
G00 - Tank Secondary Containment - None
J02 - Dispenser - Suction Dispenser
C02 - Pipe Location - Underground/On-ground
I00 - Overfill - None
B00 - Tank External Protection - None
H00 - Tank Leak Detection - None

Tank Number: OLD 2
Tank ID: 39937
Tank Status: Closed - In Place

SETH LOW HOUSES (Continued) **U004064341**

Material Name:	Closed - In Place
Capacity Gallons:	20000
Install Date:	12/01/1967
Date Tank Closed:	11/01/1999
Registered:	True
Tank Location:	Underground
Tank Type:	Steel/carbon steel
Material Code:	0000
Common Name of Substance:	Empty
Tightness Test Method:	NN
Date Test:	Not reported
Next Test Date:	Not reported
Pipe Model:	Not reported
Modified By:	TRANSLAT
Last Modified:	03/04/2004

Equipment Records:

A00 - Tank Internal Protection - None
D01 - Pipe Type - Steel/Carbon Steel/Iron
F06 - Pipe External Protection - Wrapped
G00 - Tank Secondary Containment - None
J02 - Dispenser - Suction Dispenser
C02 - Pipe Location - Underground/On-ground
I00 - Overfill - None
B00 - Tank External Protection - None
H00 - Tank Leak Detection - None

---

569 **NYCEDC - PROPERTY** **RCRA-CESQG 1006931267**
181 POWELL ST **NY MANIFEST NYR000117465**
BROOKLYN, NY 11212

RCRA-CESQG:

Date form received by agency:	01/01/2007
Facility name:	NYCEDC - PROPERTY
Facility address:	181 POWELL ST BROOKLYN, NY 112128104
EPA ID:	NYR000117465
Mailing address:	WILLIAMS ST NEW YORK, NY 10038
Contact:	KAY ZIAS
Contact address:	WILLIAMS ST NEW YORK, NY 10038
Contact country:	US
Contact telephone:	(212) 312-3752
Contact email:	Not reported
EPA Region:	02
Classification:	Conditionally Exempt Small Quantity Generator
Description:	Handler: generates 100 kg or less of hazardous waste per calendar month, and accumulates 1000 kg or less of hazardous waste at any time; or generates 1 kg or less of acutely hazardous waste per calendar month, and accumulates at any time: 1 kg or less of acutely hazardous waste; or 100 kg or less of any residue or contaminated soil, waste or other debris resulting from the cleanup of a spill, into or on any land or water, of acutely hazardous waste; or generates 100 kg or less of any residue or contaminated soil, waste or other debris resulting from the cleanup of a spill, into or on any land or water, of acutely hazardous waste during any calendar month, and accumulates at any

NYCEDC - PROPERTY (Continued) **1006931267**

time: 1 kg or less of acutely hazardous waste; or 100 kg or less of any residue or contaminated soil, waste or other debris resulting from the cleanup of a spill, into or on any land or water, of acutely hazardous waste

Owner/Operator Summary:

Owner/operator name:	NYCEDC
Owner/operator address:	UNKNOWN UNKNOWN, NY 99999
Owner/operator country:	US
Owner/operator telephone:	(212) 555-1212
Legal status:	Municipal
Owner/Operator Type:	Owner
Owner/Op start date:	12/31/1979
Owner/Op end date:	Not reported

Owner/operator name:	UNKNOWN
Owner/operator address:	UNKNOWN UNKNOWN, NY 99999
Owner/operator country:	US
Owner/operator telephone:	(212) 555-1212
Legal status:	Municipal
Owner/Operator Type:	Operator
Owner/Op start date:	12/31/1979
Owner/Op end date:	Not reported

Handler Activities Summary:

U.S. importer of hazardous waste:	No
Mixed waste (haz. and radioactive):	No
Recycler of hazardous waste:	No
Transporter of hazardous waste:	No
Treater, storer or disposer of HW:	No
Underground injection activity:	No
On-site burner exemption:	No
Furnace exemption:	No
Used oil fuel burner:	No
Used oil processor:	No
User oil refiner:	No
Used oil fuel marketer to burner:	No
Used oil Specification marketer:	No
Used oil transfer facility:	No
Used oil transporter:	No

Historical Generators:

Date form received by agency:	01/01/2006
Site name:	NYCEDC - PROPERTY
Classification:	Conditionally Exempt Small Quantity Generator

Date form received by agency:	08/06/2003
Site name:	NYCEDC - PROPERTY
Classification:	Large Quantity Generator

Hazardous Waste Summary:

Waste code:	F002
Waste name:	THE FOLLOWING SPENT HALOGENATED SOLVENTS: TETRACHLOROETHYLENE,

NYCEDC - PROPERTY (Continued) **1006931267**

METHYLENE CHLORIDE, TRICHLOROETHYLENE, 1,1,1-TRICHLOROETHANE, CHLOROBENZENE, 1,1,2-TRICHLORO-1,2,2-TRIFLUOROETHANE, ORTHO-DICHLOROBENZENE, TRICHLOROFLUOROMETHANE, AND 1,1,2-TRICHLOROETHANE; ALL SPENT SOLVENT MIXTURES/BLENDS CONTAINING, BEFORE USE, A TOTAL OF TEN PERCENT OR MORE (BY VOLUME) OF ONE OR MORE OF THE ABOVE HALOGENATED SOLVENTS OR THOSE LISTED IN F001, F004, OR F005, AND STILL BOTTOMS FROM THE RECOVERY OF THESE SPENT SOLVENTS AND SPENT SOLVENT MIXTURES.

Violation Status: No violations found

NY MANIFEST:
EPA ID: NYR000117465
Country: USA

Mailing Info:
Name: NYC ECONOMIC DEVELOPMENT CORP
Contact: N/S
Address: 110 WILLIAMS ST
City/State/Zip: NEW YORK, NY 10038
Country: USA
Phone: 631-586-2000

Manifest:

Document ID: NYG3230019
Manifest Status: Not reported
Trans1 State ID: 0440464ME
Trans2 State ID: Not reported
Generator Ship Date: 08/28/2003
Trans1 Recv Date: 08/28/2003
Trans2 Recv Date: Not reported
TSD Site Recv Date: 09/08/2003
Part A Recv Date: Not reported
Part B Recv Date: Not reported
Generator EPA ID: NYR000117465
Trans1 EPA ID: NJD054126164
Trans2 EPA ID: Not reported
TSDF ID: OHD066060609
Waste Code: F002 - HALO SOLV + STILL BOTTOMS FM REC OF SOLV
Quantity: 00220
Units: G - Gallons (liquids only)* (8.3 pounds)
Number of Containers: 004
Container Type: DM - Metal drums, barrels
Handling Method: B Incineration, heat recovery, burning.
Specific Gravity: 01.05
Year: 2003

---

569 **NYC ECONOMIC DEVELOPMENT CORP** **RCRA NonGen / NLR** **1001493670**
171 POWELL ST **FINDS** **NYR000075655**
BROOKLYN, NY 11212 **NY MANIFEST**

RCRA NonGen / NLR:
Date form received by agency: 01/01/2007
Facility name: NYC ECONOMIC DEVELOPMENT CORP
Facility address: 171 POWELL ST
BROOKLYN, NY 11212
EPA ID: NYR000075655

NYC ECONOMIC DEVELOPMENT CORP (Continued) **1001493670**

Mailing address:	WILLIAM ST NEW YORK, NY 10038
Contact:	KAY ZIAS
Contact address:	WILLIAM ST NEW YORK, NY 10038
Contact country:	US
Contact telephone:	(212) 312-3752
Contact email:	Not reported
EPA Region:	02
Classification:	Non-Generator
Description:	Handler: Non-Generators do not presently generate hazardous waste

Owner/Operator Summary:

Owner/operator name:	NYC ECONOMIC DEVELOPMENT CORP
Owner/operator address:	110 WILLIAM ST NEW YORK, NY 10038
Owner/operator country:	US
Owner/operator telephone:	(212) 312-3752
Legal status:	Municipal
Owner/Operator Type:	Owner
Owner/Op start date:	Not reported
Owner/Op end date:	Not reported

Owner/operator name:	NYC ECONOMIC DEVELOPMENT CORP
Owner/operator address:	110 WILLIAM ST NEW YORK, NY 10038
Owner/operator country:	US
Owner/operator telephone:	(212) 312-3752
Legal status:	Municipal
Owner/Operator Type:	Operator
Owner/Op start date:	Not reported
Owner/Op end date:	Not reported

Handler Activities Summary:

U.S. importer of hazardous waste:	No
Mixed waste (haz. and radioactive):	No
Recycler of hazardous waste:	No
Transporter of hazardous waste:	No
Treater, storer or disposer of HW:	No
Underground injection activity:	No
On-site burner exemption:	No
Furnace exemption:	No
Used oil fuel burner:	No
Used oil processor:	No
User oil refiner:	No
Used oil fuel marketer to burner:	No
Used oil Specification marketer:	No
Used oil transfer facility:	No
Used oil transporter:	No

Historical Generators:

Date form received by agency:	01/01/2006
Site name:	NYC ECONOMIC DEVELOPMENT CORP
Classification:	Not a generator, verified

Date form received by agency:	08/23/1999

NYC ECONOMIC DEVELOPMENT CORP (Continued) **1001493670**

Site name: NYC ECONOMIC DEVELOPMENT CORP
Classification: Small Quantity Generator

Hazardous Waste Summary:
Waste code: D001
Waste name: IGNITABLE HAZARDOUS WASTES ARE THOSE WASTES WHICH HAVE A FLASHPOINT OF LESS THAN 140 DEGREES FAHRENHEIT AS DETERMINED BY A PENSKY-MARTENS CLOSED CUP FLASH POINT TESTER. ANOTHER METHOD OF DETERMINING THE FLASH POINT OF A WASTE IS TO REVIEW THE MATERIAL SAFETY DATA SHEET, WHICH CAN BE OBTAINED FROM THE MANUFACTURER OR DISTRIBUTOR OF THE MATERIAL. LACQUER THINNER IS AN EXAMPLE OF A COMMONLY USED SOLVENT WHICH WOULD BE CONSIDERED AS IGNITABLE HAZARDOUS WASTE.

Waste code: F005
Waste name: THE FOLLOWING SPENT NON-HALOGENATED SOLVENTS: TOLUENE, METHYL ETHYL KETONE, CARBON DISULFIDE, ISOBUTANOL, PYRIDINE, BENZENE, 2-ETHOXYETHANOL, AND 2-NITROPROPANE; ALL SPENT SOLVENT MIXTURES/BLENDS CONTAINING, BEFORE USE, A TOTAL OF TEN PERCENT OR MORE (BY VOLUME) OF ONE OR MORE OF THE ABOVE NON-HALOGENATED SOLVENTS OR THOSE SOLVENTS LISTED IN F001, F002, OR F004; AND STILL BOTTOMS FROM THE RECOVERY OF THESE SPENT SOLVENTS AND SPENT SOLVENT MIXTURES.

Violation Status: No violations found

FINDS:

Registry ID: 110004555838

Environmental Interest/Information System
RCRAInfo is a national information system that supports the Resource Conservation and Recovery Act (RCRA) program through the tracking of events and activities related to facilities that generate, transport, and treat, store, or dispose of hazardous waste. RCRAInfo allows RCRA program staff to track the notification, permit, compliance, and corrective action activities required under RCRA.

NY MANIFEST:
EPA ID: NYR000075655
Country: USA

Mailing Info:
Name: NYC ECONOMIC DEVELOPMENT CORP
Contact: JUAN SOTO
Address: 110 WILLIAM ST
City/State/Zip: NEW YORK, NY 10038
Country: USA
Phone: 212-312-3752

Manifest:

Document ID: MIA7332342
Manifest Status: Not reported
Trans1 State ID: XD93505PA
Trans2 State ID: Not reported
Generator Ship Date: 09/01/1999
Trans1 Recv Date: 09/01/1999

NYC ECONOMIC DEVELOPMENT CORP (Continued) **1001493670**

Trans2 Recv Date:	Not reported
TSD Site Recv Date:	09/07/1999
Part A Recv Date:	Not reported
Part B Recv Date:	Not reported
Generator EPA ID:	NYR000075655
Trans1 EPA ID:	PAD146714878
Trans2 EPA ID:	Not reported
TSDF ID:	MID060975844
Waste Code:	F005 - UNKNOWN
Quantity:	00055
Units:	G - Gallons (liquids only)* (8.3 pounds)
Number of Containers:	001
Container Type:	DM - Metal drums, barrels
Handling Method:	B Incineration, heat recovery, burning.
Specific Gravity:	01.00
Year:	1999

---

569 **CON EDISON MANHOLE: 5914** **RCRA NonGen / NLR** **1016450456**
PITKIN ST & POWELL ST **NYP004294815**
BROOKLYN, NY 11212

RCRA NonGen / NLR:

Date form received by agency:	04/20/2013
Facility name:	CON EDISON MANHOLE: 5914
Facility address:	PITKIN ST & POWELL ST BROOKLYN, NY 11212
EPA ID:	NYP004294815
Contact:	SEAN FERNANDEZ
Contact address:	Not reported Not reported
Contact country:	Not reported
Contact telephone:	(212) 780-3756
Contact email:	Not reported
EPA Region:	02
Classification:	Non-Generator
Description:	Handler: Non-Generators do not presently generate hazardous waste

Handler Activities Summary:

U.S. importer of hazardous waste:	No
Mixed waste (haz. and radioactive):	No
Recycler of hazardous waste:	No
Transporter of hazardous waste:	No
Treater, storer or disposer of HW:	No
Underground injection activity:	No
On-site burner exemption:	No
Furnace exemption:	No
Used oil fuel burner:	No
Used oil processor:	No
User oil refiner:	No
Used oil fuel marketer to burner:	No
Used oil Specification marketer:	No
Used oil transfer facility:	No
Used oil transporter:	No

Historical Generators:

Date form received by agency:	03/20/2013
Site name:	CON EDISON MANHOLE: 5914

CON EDISON MANHOLE: 5914 (Continued) **1016450456**

Classification: Conditionally Exempt Small Quantity Generator

Violation Status: No violations found

---

569 **CON EDISON TRANSFORMER MANHOLE 106** **RCRA NonGen / NLR** **1015746909**
PITKIN AVE & POWELL ST **NYP004249080**
BROOKLYN, NY 11201

RCRA NonGen / NLR:
Date form received by agency: 04/02/2012
Facility name: CON EDISON TRANSFORMER MANHOLE 106
Facility address: PITKIN AVE & POWELL ST
BROOKLYN, NY 11201
EPA ID: NYP004249080
Mailing address: 4 IRVING PL, RM 828
NEW YORK, NY 10003
Contact: CATHERINE RUSSO
Contact address: Not reported
Not reported
Contact country: Not reported
Contact telephone: Not reported
Contact email: Not reported
EPA Region: 02
Classification: Non-Generator
Description: Handler: Non-Generators do not presently generate hazardous waste

Handler Activities Summary:
U.S. importer of hazardous waste: No
Mixed waste (haz. and radioactive): No
Recycler of hazardous waste: No
Transporter of hazardous waste: No
Treater, storer or disposer of HW: No
Underground injection activity: No
On-site burner exemption: No
Furnace exemption: No
Used oil fuel burner: No
Used oil processor: No
User oil refiner: No
Used oil fuel marketer to burner: No
Used oil Specification marketer: No
Used oil transfer facility: No
Used oil transporter: No

Historical Generators:
Date form received by agency: 03/03/2012
Site name: CON EDISON TRANSFORMER MANHOLE 106
Classification: Conditionally Exempt Small Quantity Generator

Violation Status: No violations found

569 **CONSOLIDATED EDISON** **NY MANIFEST** **S112140282**
PITKIN AVE & POWELL ST **N/A**
BROOKLYN, NY 11201

NY MANIFEST:

EPA ID:	NYP004249080
Country:	USA

Mailing Info:

Name:	CONSOLIDATED EDISON
Contact:	TOM TEELING
Address:	4 IRVING PLACE - 15TH FLOOR
City/State/Zip:	NEW YORK, NY 10003
Country:	USA
Phone:	212-460-3770

Manifest:

Document ID:	Not reported
Manifest Status:	Not reported
Trans1 State ID:	NYD006982359
Trans2 State ID:	Not reported
Generator Ship Date:	03/03/2012
Trans1 Recv Date:	03/03/2012
Trans2 Recv Date:	Not reported
TSD Site Recv Date:	03/13/2012
Part A Recv Date:	Not reported
Part B Recv Date:	Not reported
Generator EPA ID:	NYP004249080
Trans1 EPA ID:	Not reported
Trans2 EPA ID:	Not reported
TSDF ID:	NJD002200046
Waste Code:	Not reported
Quantity:	2528.0
Units:	K - Kilograms (2.2 pounds)
Number of Containers:	1.0
Container Type:	TT - Cargo tank, tank trucks
Handling Method:	B Incineration, heat recovery, burning.
Specific Gravity:	1.0
Year:	2012
Manifest Tracking Num:	009204579JJK
Import Ind:	N
Export Ind:	N
Discr Quantity Ind:	Y
Discr Type Ind:	N
Discr Residue Ind:	N
Discr Partial Reject Ind:	N
Discr Full Reject Ind:	N
Manifest Ref Num:	Not reported
Alt Fac RCRA Id:	Not reported
Alt Fac Sign Date:	Not reported
Mgmt Method Type Code:	H141

570 **OLD AUTO SHOP** **NY Spills** **S109062554**
1827-1835 PITKIN AVE **N/A**
BROOKLYN, NY

SPILLS:

Facility ID:	0801419
Facility Type:	ER
DER Facility ID:	346765
Site ID:	397337
DEC Region:	2
Spill Date:	5/6/2008
Spill Number/Closed Date:	0801419 / 7/2/2008
Spill Cause:	Other
Spill Class:	Known release with minimal potential for fire or hazard. DEC Response. Willing Responsible Party. Corrective action taken.
SWIS:	2401
Investigator:	SFRAHMAN
Referred To:	Not reported
Reported to Dept:	5/6/2008
CID:	444
Water Affected:	Not reported
Spill Source:	Commercial/Industrial
Spill Notifier:	Other
Cleanup Ceased:	Not reported
Cleanup Meets Std:	False
Last Inspection:	Not reported
Recommended Penalty:	False
UST Trust:	False
Remediation Phase:	0
Date Entered In Computer:	5/6/2008
Spill Record Last Update:	7/2/2008
Spiller Name:	YARON ROSENTHAL
Spiller Company:	Not reported
Spiller Address:	1827-1835 PITKIN AVE
Spiller City,St,Zip:	BROOKLYN, NY
Spiller Company:	001
Contact Name:	YASH SAHA
Contact Phone:	(718) 636-0800
DEC Memo:	Point of contact: HydroTech,Riachel Ataman 631.241.7401.05/13/08 Rec'd RAP without site plan.Need Phase II report.(sr)07/02/08 Rec'd closure report from HydroTech.Contaminated soil was removed by excavation as per RAP previously submitted to DEC.The excavation was 60'long x 15' wide x 8'-12' deep.192 tons of contaminated soil was disposed of. Two 275 gallon UST were discovered during the excavation. HydroTeck took five end point samples,four from four side walls and one from the bottom.As per HydroTech, no VOC/SVOCs were detected along the sidewalls of the four walls but bottom samples which are within TAGM range.In the Phase II investigation, no vocs were identified above TAGM 4046.HydroTech inspected the excavation for visual and olfactory evidence of contamination before taking the end point samples.PID read 0.0(zero) ppm on all the samples.Report in edocs included photographs, waste disposal manifest.NFA required.(sr)
Remarks:	FOUND CONTAMIANTED SOIL AT ABOVE ADDRESS

Material:

Site ID:	397337
Operable Unit ID:	1154307
Operable Unit:	01
Material ID:	2145097
Material Code:	0066A

OLD AUTO SHOP (Continued) **S109062554**

Material Name: UNKNOWN PETROLEUM
Case No.: Not reported
Material FA: Petroleum
Quantity: 0
Units: Gallons
Recovered: No
Resource Affected: Not reported
Oxygenate: False

Tank Test:

---

570 **EDR US Hist Auto Stat** **1015282453**
1827 PITKIN AVE **N/A**
BROOKLYN, NY 11212

EDR Historical Auto Stations:
Name: AUSTIN AUTOMOTIVE
Year: 2011
Address: 1827 PITKIN AVE

Name: AUSTIN AUTOMOTIVE
Year: 2012
Address: 1827 PITKIN AVE

---

570 **CON EDISON** **RCRA-CESQG** **1014397131**
SACKMAN ST & PITKIN AVE **NJ MANIFEST** **NYP004194494**
BROOKLYN, NY 11212

RCRA-CESQG:
Date form received by agency: 09/16/2009
Facility name: CON EDISON
Facility address: SACKMAN ST & PITKIN AVE
BROOKLYN, NY 11212
EPA ID: NYP004194494
Mailing address: 4 IRVING PL, RM 828
NEW YORK, NY 10003
Contact: CAROLINE ISKANDER
Contact address: Not reported
Not reported
Contact country: Not reported
Contact telephone: (718) 666-4714
Contact email: Not reported
EPA Region: 02
Classification: Conditionally Exempt Small Quantity Generator
Description: Handler: generates 100 kg or less of hazardous waste per calendar month, and accumulates 1000 kg or less of hazardous waste at any time; or generates 1 kg or less of acutely hazardous waste per calendar month, and accumulates at any time: 1 kg or less of acutely hazardous waste; or 100 kg or less of any residue or contaminated soil, waste or other debris resulting from the cleanup of a spill, into or on any land or water, of acutely hazardous waste; or generates 100 kg or less of any residue or contaminated soil, waste or other debris resulting from the cleanup of a spill, into or on any land or water, of acutely hazardous waste during any calendar month, and accumulates at any time: 1 kg or less of acutely hazardous waste; or 100 kg or less of

CON EDISON (Continued) **1014397131**

any residue or contaminated soil, waste or other debris resulting from the cleanup of a spill, into or on any land or water, of acutely hazardous waste

Handler Activities Summary:

U.S. importer of hazardous waste:	No
Mixed waste (haz. and radioactive):	No
Recycler of hazardous waste:	No
Transporter of hazardous waste:	No
Treater, storer or disposer of HW:	No
Underground injection activity:	No
On-site burner exemption:	No
Furnace exemption:	No
Used oil fuel burner:	No
Used oil processor:	No
User oil refiner:	No
Used oil fuel marketer to burner:	No
Used oil Specification marketer:	No
Used oil transfer facility:	No
Used oil transporter:	No

Violation Status: No violations found

NJ MANIFEST:

EPA Id:	NYP004194494
Mail Address:	4 IRVING PL, RM 828
Mail City/State/Zip:	NEW YORK, NY 10003
Facility Phone:	Not reported
Emergency Phone:	Not reported
Contact:	CAROLINE ISKANDER
Comments:	Not reported
SIC Code:	Not reported
County:	NY047
Municipal:	Not reported
Previous EPA Id:	Not reported
Gen Flag:	Not reported
Trans Flag:	Not reported
TSDF Flag:	Not reported
Name Change:	Not reported
Date Change:	Not reported

Manifest:

Manifest Number:	000894432GBF
EPA ID:	NYP004194494
Date Shipped:	09/18/2009
TSDF EPA ID:	NJD991291105
Transporter EPA ID:	NJD003812047
Transporter 2 EPA ID:	Not reported
Transporter 3 EPA ID:	Not reported
Transporter 4 EPA ID:	Not reported
Transporter 5 EPA ID:	Not reported
Transporter 6 EPA ID:	Not reported
Transporter 7 EPA ID:	Not reported
Transporter 8 EPA ID:	Not reported
Transporter 10 EPA ID:	Not reported
Date Trans1 Transported Waste:	09/18/2009
Date Trans2 Transported Waste:	Not reported
Date Trans3 Transported Waste:	Not reported

CON EDISON (Continued) **1014397131**

Date Trans4 Transported Waste:	Not reported
Date Trans5 Transported Waste:	Not reported
Date Trans6 Transported Waste:	Not reported
Date Trans7 Transported Waste:	Not reported
Date Trans8 Transported Waste:	Not reported
Date Trans9 Transported Waste:	Not reported
Date Trans10 Transported Waste:	Not reported
Date TSDF Received Waste:	09/23/2009
TSDF EPA Facility Name:	Not reported
QTY Units:	Not reported
Transporter SEQ ID:	Not reported
Transporter-1 Date:	Not reported
Waste SEQ ID:	Not reported
Waste Type Code 2:	Not reported
Waste Type Code 3:	Not reported
Waste Type Code 4:	Not reported
Waste Type Code 5:	Not reported
Waste Type Code 6:	Not reported
Date Accepted:	Not reported
Manifest Discrepancy Type:	Not reported
Data Entry Number:	Not reported
Was Load Rejected:	NEW YORK, NY 10003
Reason Load Was Rejected:	Not reported

Waste:

Manifest Year:	2009 New Jersey Manifest Data
Waste Code:	D008
Hand Code:	H141
Quantity:	200 G

---

571 **MANHOLE 66302** **NY Spills** **S104283123**
SHEFFIELD AV & BELMONT AV **N/A**
BROOKLYN, NY

SPILLS:

Facility ID:	9908655
Facility Type:	ER
DER Facility ID:	114150
Site ID:	132592
DEC Region:	2
Spill Date:	10/16/1999
Spill Number/Closed Date:	9908655 / 11/12/2004
Spill Cause:	Unknown
Spill Class:	Known release with minimal potential for fire or hazard. DEC Response. Willing Responsible Party. Corrective action taken.
SWIS:	2401
Investigator:	JHOCONNE
Referred To:	Not reported
Reported to Dept:	10/16/1999
CID:	211
Water Affected:	Not reported
Spill Source:	Unknown
Spill Notifier:	Other
Cleanup Ceased:	Not reported
Cleanup Meets Std:	False

MANHOLE 66302 (Continued) **S104283123**

Last Inspection:	Not reported
Recommended Penalty:	False
UST Trust:	False
Remediation Phase:	0
Date Entered In Computer:	10/16/1999
Spill Record Last Update:	11/12/2004
Spiller Name:	Not reported
Spiller Company:	UNKNOWN
Spiller Address:	Not reported
Spiller City,St,Zip:	NY
Spiller Company:	999
Contact Name:	BILL MURPHY
Contact Phone:	(212) 580-6763
DEC Memo:	e2mis no. 128471:M.SATIRA#43600 INSPECTOR FROM PLANNING GROUP REPORTS WHILE PERFORMING PRE-INSPECTION FOR FEEDER 9B07 FOUND APPROXIMATELY 2 QUARTS OF UNKNOWN OIL ON 2 QUARTS OF WATER. THERE IS AN OIL RESERVIOR AND FEEDERS IN THIS STRUCTURE. DOES NOT SEE ANYTHING LEAKING. SPILL APPEARS TO BE CONTAINED AT THIS TIME. NO SEWERS OR WATERWAYS AFFECTED. 1 LIQUID SAMPLE TAKEN & E.S.TAG#03388 PLACED. MANHOLE IS ON SIDEWALK. CLEANUP PENDING SAMPLE RESULTS. THIS INCIDENT WAS PREVIOUSLY PUT IN QUEENS SITE UNDER INCIDENT#128470.update 10/16/99 1220hrs.===== mr satira called back and reported that he accidentally gave us the incorrect location and incorrect manhole number. correct location should be mh66342 e/s sheffield ave 69'n/o glenmore ave. mr satira removed the original stop tag because it had the wrong manhole number on it and installed a new stop tag#03389. mr satira also reports that he went back to this location with an underground foreman and they found that a 3 conductor straight join had leaked at the wipe. the leak was wrapped --- not leaking at this time.also found that oil reservior is empty.-- approximately 3 other feeders are connected to this tank. update********** 10-16-99 1:05HRS LAB SEQ# 99-10933 <1.0 PPM.UPDATE: 11/7/99 11:00HRS J. RUTIGLIANO-ENV OPS-FLUSH-REPORTS CLEANUP COMPLETED USING BIO-GEN 760 AND ENV TAG 03389 REMOVED AT THIS TIME.UPDATE 1/29/03 VISUAL ... FOUND ALL JOINTS OKAY, NONE WERE WRAPPED OR LEAKING. ALSO FOUND RESERVIOR TANK WAS FULL OF OIL.
Remarks:	2 QTS PRODUCT ON 2 QTS WATER - SAMPLE TAKEN CLEAN UP PENDING RESULTS - CON ED #128470 - MANHOLE CONTAINE OIL RESEVOIRS AND FEEDERS NOTHING OBSERVED

Material:

Site ID:	132592
Operable Unit ID:	1087333
Operable Unit:	01
Material ID:	297760
Material Code:	0066A
Material Name:	UNKNOWN PETROLEUM
Case No.:	Not reported
Material FA:	Petroleum
Quantity:	1
Units:	Gallons
Recovered:	No
Resource Affected:	Not reported
Oxygenate:	False

Tank Test:

571 **MANHOLE # 66301** **NY Spills** **S104283041**
BELMONT AVE & SHEFFIELD A **N/A**
BROOKLYN, NY

SPILLS:

Facility ID:	9908553
Facility Type:	ER
DER Facility ID:	198197
Site ID:	241059
DEC Region:	2
Spill Date:	10/14/1999
Spill Number/Closed Date:	9908553 / 2/21/2002
Spill Cause:	Unknown
Spill Class:	Known release with minimal potential for fire or hazard. DEC Response. Willing Responsible Party. Corrective action taken.
SWIS:	2401
Investigator:	COMENALE
Referred To:	Not reported
Reported to Dept:	10/14/1999
CID:	390
Water Affected:	Not reported
Spill Source:	Unknown
Spill Notifier:	Local Agency
Cleanup Ceased:	Not reported
Cleanup Meets Std:	False
Last Inspection:	Not reported
Recommended Penalty:	False
UST Trust:	False
Remediation Phase:	0
Date Entered In Computer:	10/14/1999
Spill Record Last Update:	2/22/2002
Spiller Name:	UNKNOWN
Spiller Company:	UNKNOWN
Spiller Address:	UNKNOWN
Spiller City,St,Zip:	UNKNOWN, NY
Spiller Company:	999
Contact Name:	MARK SCHLAGEL
Contact Phone:	(212) 580-6763
DEC Memo:	Not reported
Remarks:	3 GALS OF UNK OIL ON 15 GALS OF WATER - SAMPLE TAKEN - CLEAN UP PENDING LAB RESULTSCON ED # 128430

Material:

Site ID:	241059
Operable Unit ID:	1087239
Operable Unit:	01
Material ID:	297667
Material Code:	0066A
Material Name:	UNKNOWN PETROLEUM
Case No.:	Not reported
Material FA:	Petroleum
Quantity:	3
Units:	Gallons
Recovered:	No
Resource Affected:	Not reported
Oxygenate:	False

Tank Test:

571 **VAULT #5267** **NY Spills** **S106736323**
SHEFFIELD AVE / BELMONT A **N/A**
BROOKLYN, NY

SPILLS:

Facility ID:	0410471
Facility Type:	ER
DER Facility ID:	270799
Site ID:	335556
DEC Region:	2
Spill Date:	12/21/2004
Spill Number/Closed Date:	0410471 / 4/8/2005
Spill Cause:	Equipment Failure
Spill Class:	Known release with minimal potential for fire or hazard. DEC Response. Willing Responsible Party. Corrective action taken.
SWIS:	2401
Investigator:	SKARAKHA
Referred To:	Not reported
Reported to Dept:	12/21/2004
CID:	444
Water Affected:	Not reported
Spill Source:	Institutional, Educational, Gov., Other
Spill Notifier:	Responsible Party
Cleanup Ceased:	Not reported
Cleanup Meets Std:	False
Last Inspection:	Not reported
Recommended Penalty:	False
UST Trust:	False
Remediation Phase:	0
Date Entered In Computer:	12/23/2004
Spill Record Last Update:	4/8/2005
Spiller Name:	ERT DESK
Spiller Company:	VAULT #5267
Spiller Address:	SHEFFIELD AVE / BELMONT A
Spiller City,St,Zip:	BROOKLYN, NY
Spiller Company:	001
Contact Name:	ERT DESK
Contact Phone:	(212) 580-8383
DEC Memo:	e2mis 15667012-21-04 11:00HRS N. FRUSTACI 14757 (NET) REPORTS, WHILE REMOVING V5267 ON FEEDER 9B07, NOTICED A BOTTOM LEAKER FROM UNIT APPROX 10 GALLONS AND ACTIVELY LEAKING ONE GALLON PER MINUTE. AT THIS TIME OIL IS CONTAINED IN STRUCTURE AND NO SEWERS OR WATERWAYS WERE AFFECTED. HISTORICAL RECORDS SHOW 9PPM 10-5-04. ENV STOP TAG 33883 WAS PLACED AND NO WATER IN STRUCTURE. NO SEWER CONNECTIONS OR SUMPS NOTICED AND ONE LIQUID SAMPLE WAS TAKEN FROM UNIT ITSELF. CHAIN OF CUSTODY # DD-01017 AND THIS JOB WILL BE HANDLED AS A 50-499 CLEANUP. TANKER WAS ORDERED FOR APPROX 14:00HRS AT WHICH TIME ENV OPS CREW WILL ALSO RESPOND TO LOCATION. CLEANUP PENDING TANKER AND CREW. UPDATE 12/21/04 11:50 HRS BQE FRUSTACI REPORTS THE UNIT WHICH HOLDS 255 GAL AS PER THE UNIT TAG, IS STILL LEAKING ABOUT 1 GAL PER MINUTE. IT IS LEAKING FROM THE REAR LEFT QUADRANT ABOUT 2" FROM THE BOTTOM.UPDATE 13:10HRS J. GAGLIO REPORTS, ARRIVED ON LOCATION WITH D. DUKE AND CLAIMS LEAK FROM UNIT STOPPED AND WILL CALL BACK WITH ANOTHER UPDATE. UPDATE 17:15HRS N. FRUSATCI (NET) REPORTS, TANKER REMOVED 220 GALLONS, ENV OPS WILL COMMENCE WITH CLEANUP. 12/21/04 1820HRS N. FRUSATCI (NET) REPORTS UNIT VS 5267 WAS DECONNED AND DRAINED. VS-5267 WAS ALSO REMOVED. CLEANUP CONTINUES.12/21/04 1810HRS LAB RESULT RETURNED 8PPM12/21/04 1850HRS S.ADEDAPO REPORTS FOUND EARTHEN SUMP IN STRUCTURE WILL CEMENT. CLEANUP CONTINUES.12/21/04

VAULT #5267 (Continued) **S106736323**

2015HRS S.ADEDAPO ENVIR OPPS REPORTS CLEANUP COMPLETED DOULBED WASHED STRUCTURE USING BIO-GEN 760.NETW CREW REMOVED AND REPLACED V5267. ENVIR TAG#33883.SUMP WAS CEMENTED AND SEALED.

Remarks: LEAKING TRANSFORMER: NO TO 4 QUESTIONS: CONED # 156670: RATE OF LEAKAGE IS 1 GALLON PER MINUTE: TANK HAS BEEN ORDER,

Material:

Site ID:	335556
Operable Unit ID:	1097617
Operable Unit:	01
Material ID:	577602
Material Code:	0020A
Material Name:	TRANSFORMER OIL
Case No.:	Not reported
Material FA:	Petroleum
Quantity:	10
Units:	Gallons
Recovered:	No
Resource Affected:	Not reported
Oxygenate:	False

Tank Test:

---

572 **BUG, BELMONT WORKS** **NY HSWDS** **S105212102**
BELMONT & ALABAMA AVENUE **N/A**
BROOKLYN, NY 11207

HSWDS:

Facility ID:	HS2005
Region:	2
Facility Status:	Unknown
Owner Type:	Publ Utily
Owner:	(formerly) Brooklyn Union Gas
Owner Address:	195 Montague Street
Owner Phone:	(718)403-3053
Operator Type:	Unknown
Operator:	Unknown
Operator:	Unknown
Operator Phone:	Unknown
EPA ID:	NYD980532097
Registry:	Not on NYS Registry of Inactive Haz Waste Disposal Sites
Registry Site ID:	Unknown
RCRA Permitted:	Unknown
Site Code:	Coal Gasification Plant
Owner City State:	Brooklyn
Operator City State:	Not reported
Quadrange:	Unknown
Latitude:	40 40 10 N
Longitude:	73 53 55 W
Acres:	0.00
Operator Date:	mid 1800
Close Date:	1900
Completed:	PA
Active:	Unknown
PCB's Disposed:	No
Pesticides Disposed:	No
Metals Disposed:	No

BUG, BELMONT WORKS (Continued) **S105212102**

Asbestos Disposed:	No
Volatile Organic Compounds Disposed:	Unknown
Semi Volatile Organic Compounds Disposed:	Unknown
Analytical Info Exists for Air:	Not reported
Analytical Info Exists for Ground:	None
Analytical Info Exists for Surface:	Not reported
Analytical Info Exists for Sediments:	Not reported
Analytical Info Exists for Surface:	Not reported
Analytical Info Exists for Substance:	Not reported
Analytical Info Exists for Waste:	Not reported
Analytical Info Exists for Leachate:	Not reported
Analytical Info Exists for EP Toxicity:	Not reported
Analytical Info Exists for TCLP:	Not reported
Threat to Environment/Public Health:	Unknown
Surface Water Contamination:	Unknown
Surface Water Body Class:	Unknown
Groundwater Contamination:	Unknown
Groundwater Classification:	Unknown
Drinking Water Contamination:	Unknown
Drinking Water Supply is Active:	Unknown
Any Known Fish or Wildlife:	Unknown
Hazardous Exposure:	Unknown
Site Has Controlled Acess:	Unknown
Ambient Air Contamination:	Unknown
Direct Contact:	Unknown
EPA Hazardous Ranking System Score:	Unknown
Inventory:	Not reported
Nefrap:	Not reported
Mailing:	Not reported
Tax Map No:	Not reported
Qualify:	Not reported
Next Action:	Not reported
Agencies:	Not reported
Air:	Not reported
Building:	Not reported
Site Desc:	Not reported
Drink:	Not reported
Eptox:	Not reported
Fish:	Not reported
Ground:	Not reported
Ground Desc:	Not reported
Hazardous Threat:	Not reported
Haz Threat Desc:	Not reported
Leachate:	Not reported
Preparer:	Not reported
Sediment:	Not reported
Soil:	Not reported
Surface:	Not reported
Status:	Not reported
Surface Soil:	Not reported
Surface:	Not reported
TCLP:	Not reported
Waste:	Not reported

572 **BKLYN UNION GAS /BELMONT WORKS** **CERC-NFRAP** **1003863858**
BELMONT & ALABAMA AVE **LEAD SMELTERS** **NYD980532097**
BROOKLYN, NY 11207

CERC-NFRAP:
Site ID: 0201985
Federal Facility: Not a Federal Facility
NPL Status: Not on the NPL
Non NPL Status: NFRAP-Site does not qualify for the NPL based on existing information

CERCLIS-NFRAP Site Alias Name(s):
Alias Name: JACKSON-WHEELER METALS SERVICE, INC. A/K/A BELMONT METALS
Alias Address: Not reported
Not reported

CERCLIS-NFRAP Assessment History:
Action: DISCOVERY
Date Started: / /
Date Completed: 06/01/81
Priority Level: Not reported

Action: ARCHIVE SITE
Date Started: / /
Date Completed: 09/24/86
Priority Level: Not reported

Action: PRELIMINARY ASSESSMENT
Date Started: / /
Date Completed: 09/24/86
Priority Level: NFRAP-Site does not qualify for the NPL based on existing information

Lead Smelter Sites:
Site ID: 0201985
Facility Region Id: 02
NPL Status: Not on the NPL
Federal Facility: No
Primary Site Type Category Description: Not reported
Site Type Category Description 1: Not reported
Site Type Category Description 2: Not reported
Site Type Category Description 3: Not reported
Latitude: Not reported
Longitude: Not reported

---

572 **NYC PUBLIC DEVELOPMENT CORP** **RCRA NonGen / NLR** **1000458391**
240 ALABAMA AVE **NY MANIFEST** **NYD986937829**
BROOKLYN, NY 11207

RCRA NonGen / NLR:
Date form received by agency: 01/01/2007
Facility name: NYC PUBLIC DEVELOPMENT CORP
Facility address: 240 ALABAMA AVE
BROOKLYN, NY 112073404
EPA ID: NYD986937829
Mailing address: WILLIAMS ST
NEW YORK, NY 10038
Contact: Not reported
Contact address: WILLIAMS ST
NEW YORK, NY 10038

NYC PUBLIC DEVELOPMENT CORP (Continued) **1000458391**

Contact country: US
Contact telephone: Not reported
Contact email: Not reported
EPA Region: 02
Classification: Non-Generator
Description: Handler: Non-Generators do not presently generate hazardous waste

Owner/Operator Summary:
Owner/operator name: CITY OF NEW YORK
Owner/operator address: NOT REQUIRED
NOT REQUIRED, WY 99999
Owner/operator country: US
Owner/operator telephone: (212) 555-1212
Legal status: Municipal
Owner/Operator Type: Operator
Owner/Op start date: Not reported
Owner/Op end date: Not reported

Owner/operator name: CITY OF NEW YORK
Owner/operator address: NOT REQUIRED
NOT REQUIRED, WY 99999
Owner/operator country: US
Owner/operator telephone: (212) 555-1212
Legal status: Municipal
Owner/Operator Type: Owner
Owner/Op start date: Not reported
Owner/Op end date: Not reported

Handler Activities Summary:
U.S. importer of hazardous waste: No
Mixed waste (haz. and radioactive): No
Recycler of hazardous waste: No
Transporter of hazardous waste: No
Treater, storer or disposer of HW: No
Underground injection activity: No
On-site burner exemption: No
Furnace exemption: No
Used oil fuel burner: No
Used oil processor: No
User oil refiner: No
Used oil fuel marketer to burner: No
Used oil Specification marketer: No
Used oil transfer facility: No
Used oil transporter: No

Historical Generators:
Date form received by agency: 01/01/2006
Site name: NYC PUBLIC DEVELOPMENT CORP
Classification: Not a generator, verified

Date form received by agency: 07/08/1999
Site name: NYC PUBLIC DEVELOPMENT CORP
Classification: Not a generator, verified

Date form received by agency: 01/28/1991
Site name: NYC PUBLIC DEVELOPMENT CORP

NYC PUBLIC DEVELOPMENT CORP (Continued) **1000458391**

Classification: Small Quantity Generator

Hazardous Waste Summary:
Waste code: D000
Waste name: Not Defined

Waste code: D001
Waste name: IGNITABLE HAZARDOUS WASTES ARE THOSE WASTES WHICH HAVE A FLASHPOINT OF LESS THAN 140 DEGREES FAHRENHEIT AS DETERMINED BY A PENSKY-MARTENS CLOSED CUP FLASH POINT TESTER. ANOTHER METHOD OF DETERMINING THE FLASH POINT OF A WASTE IS TO REVIEW THE MATERIAL SAFETY DATA SHEET, WHICH CAN BE OBTAINED FROM THE MANUFACTURER OR DISTRIBUTOR OF THE MATERIAL. LACQUER THINNER IS AN EXAMPLE OF A COMMONLY USED SOLVENT WHICH WOULD BE CONSIDERED AS IGNITABLE HAZARDOUS WASTE.

Waste code: D008
Waste name: LEAD

Waste code: D018
Waste name: BENZENE

Waste code: X003
Waste name: OTHER STATE REGULATED WASTES [i.e., DIESEL FUEL, GASOLINE AND HOME HEATING OIL]

Violation Status: No violations found

NY MANIFEST:
EPA ID: NYD986937829
Country: USA

Mailing Info:
Name: NEW YORK CITY PUBLIC DEVELOPMENT CORP
Contact: NEW YORK CITY PUBLIC DEVELOPMENT CORP
Address: 240 ALABAMA AVENUE
City/State/Zip: BROOKLYN, NY 11207
Country: USA
Phone: 208-289-8631

Manifest:

Document ID: PAC1270301
Manifest Status: Completed copy
Trans1 State ID: PAAH0278
Trans2 State ID: PAAH0278
Generator Ship Date: 03/20/1991
Trans1 Recv Date: 03/20/1991
Trans2 Recv Date: 03/20/1991
TSD Site Recv Date: 03/21/1991
Part A Recv Date: 04/01/1991
Part B Recv Date: 04/02/1991
Generator EPA ID: NYD986937829
Trans1 EPA ID: NJD000813477
Trans2 EPA ID: NJD000813477
TSDF ID: PAD067098822
Waste Code: D001 - NON-LISTED IGNITABLE WASTES
Quantity: 01210

NYC PUBLIC DEVELOPMENT CORP (Continued) **1000458391**

Units: G - Gallons (liquids only)* (8.3 pounds)
Number of Containers: 022
Container Type: DM - Metal drums, barrels
Handling Method: B Incineration, heat recovery, burning.
Specific Gravity: 100
Year: 1991

---

573 **EDR US Hist Cleaners** **1015006507**
1801 PITKIN AVE **N/A**
BROOKLYN, NY 11212

EDR Historical Cleaners:
Name: BROWNVILLE LAUNDROMAT
Year: 2011
Address: 1801 PITKIN AVE

---

573 **NYCHA - GLENMORE HOUSES** **RCRA NonGen / NLR** **1004760330**
360 STONE AVE **FINDS** **NYR000040592**
BROOKLYN, NY 11212 **NY MANIFEST**

RCRA NonGen / NLR:
Date form received by agency: 01/01/2007
Facility name: NYCHA - GLENMORE HOUSES
Facility address: 360 STONE AVE
BROOKLYN, NY 11212
EPA ID: NYR000040592
Mailing address: BROADWAY
NEW YORK, NY 10007
Contact: FRANK OCELLO
Contact address: BROADWAY
NEW YORK, NY 10007
Contact country: US
Contact telephone: (212) 306-3229
Contact email: Not reported
EPA Region: 02
Classification: Non-Generator
Description: Handler: Non-Generators do not presently generate hazardous waste

Owner/Operator Summary:
Owner/operator name: NYC HOUSING AUTH
Owner/operator address: 250 BROADWAY
NEW YORK, NY 10007
Owner/operator country: US
Owner/operator telephone: (212) 306-3229
Legal status: Municipal
Owner/Operator Type: Owner
Owner/Op start date: Not reported
Owner/Op end date: Not reported

Owner/operator name: NYC HOUSING AUTH
Owner/operator address: 250 BROADWAY
NEW YORK, NY 10007
Owner/operator country: US
Owner/operator telephone: (212) 306-3229
Legal status: Municipal
Owner/Operator Type: Operator

NYCHA - GLENMORE HOUSES (Continued) **1004760330**

Owner/Op start date: Not reported
Owner/Op end date: Not reported

Handler Activities Summary:
U.S. importer of hazardous waste: No
Mixed waste (haz. and radioactive): No
Recycler of hazardous waste: No
Transporter of hazardous waste: No
Treater, storer or disposer of HW: No
Underground injection activity: No
On-site burner exemption: No
Furnace exemption: No
Used oil fuel burner: No
Used oil processor: No
User oil refiner: No
Used oil fuel marketer to burner: No
Used oil Specification marketer: No
Used oil transfer facility: No
Used oil transporter: No

Historical Generators:
Date form received by agency: 01/01/2006
Site name: NYCHA - GLENMORE HOUSES
Classification: Not a generator, verified

Date form received by agency: 06/06/1997
Site name: NYCHA - GLENMORE HOUSES
Classification: Conditionally Exempt Small Quantity Generator

Hazardous Waste Summary:
Waste code: U240
Waste name: ACETIC ACID, (2,4-DICHLOROPHENOXY)-, SALTS & ESTERS

Violation Status: No violations found

FINDS:

Registry ID: 110004535012

Environmental Interest/Information System
RCRAInfo is a national information system that supports the Resource Conservation and Recovery Act (RCRA) program through the tracking of events and activities related to facilities that generate, transport, and treat, store, or dispose of hazardous waste. RCRAInfo allows RCRA program staff to track the notification, permit, compliance, and corrective action activities required under RCRA.

NY MANIFEST:
EPA ID: NYR000040592
Country: USA

Mailing Info:
Name: NYCHA - GLENMORE HOUSES
Contact: FRANK OCELLO
Address: 250 BROADWAY

NYCHA - GLENMORE HOUSES (Continued) **1004760330**

City/State/Zip: NEW YORK, NY 10007
Country: USA
Phone: 212-306-3229

Manifest:

Document ID: NYG0192438
Manifest Status: Completed after the designated time period for a TSDF to get a copy to the DEC
Trans1 State ID: VU4150
Trans2 State ID: Not reported
Generator Ship Date: 06/18/1997
Trans1 Recv Date: 06/18/1997
Trans2 Recv Date: / /
TSD Site Recv Date: 06/18/1997
Part A Recv Date: 07/31/1997
Part B Recv Date: 07/18/1997
Generator EPA ID: NYR000040592
Trans1 EPA ID: NYD986893261
Trans2 EPA ID: Not reported
TSDF ID: NYD077444263
Waste Code: U240 - 2,4 D,SALTS + ESTERS
Quantity: 00045
Units: G - Gallons (liquids only)* (8.3 pounds)
Number of Containers: 003
Container Type: DM - Metal drums, barrels
Handling Method: B Incineration, heat recovery, burning.
Specific Gravity: 100
Year: 1997

---

573 **SPILL NUMBER 0108702** **NY Spills** **S105234963**
1812 PITKIN AVE **N/A**
BROOKLYN, NY

SPILLS:
Facility ID: 0108702
Facility Type: ER
DER Facility ID: 164631
Site ID: 197831
DEC Region: 2
Spill Date: 11/30/2001
Spill Number/Closed Date: 0108702 / 11/12/2003
Spill Cause: Equipment Failure
Spill Class: Known release with minimal potential for fire or hazard. DEC Response. Willing Responsible Party. Corrective action taken.
SWIS: 2401
Investigator: MXTIPPLE
Referred To: Not reported
Reported to Dept: 11/30/2001
CID: 257
Water Affected: Not reported
Spill Source: Commercial Vehicle
Spill Notifier: Responsible Party
Cleanup Ceased: Not reported
Cleanup Meets Std: False
Last Inspection: Not reported
Recommended Penalty: False
UST Trust: False

SPILL NUMBER 0108702 (Continued) **S105234963**

Remediation Phase:	0
Date Entered In Computer:	11/30/2001
Spill Record Last Update:	11/12/2003
Spiller Name:	CALLER
Spiller Company:	METRO OIL
Spiller Address:	500 KINGSLAND AVE
Spiller City,St,Zip:	BROOKLYN, NY
Spiller Company:	001
Contact Name:	MARGARET GENTLE
Contact Phone:	(718) 383-1400
DEC Memo:	Prior to Sept, 2004 data translation this spill Lead_DEC Field was "TIPPLE"
Remarks:	broken gauge causing overfill - cleaned up

Material:

Site ID:	197831
Operable Unit ID:	847033
Operable Unit:	01
Material ID:	529939
Material Code:	0001A
Material Name:	#2 Fuel Oil
Case No.:	Not reported
Material FA:	Petroleum
Quantity:	2
Units:	Gallons
Recovered:	2
Resource Affected:	Not reported
Oxygenate:	False

Tank Test:

---

573 **CHEMICAL BANK** **NY AST** **U003396291**
1797 PITKIN AVENUE **NY HIST AST** **N/A**
BROOKLYN, NY 11207

AST:

Region:	STATE
DEC Region:	2
Site Status:	Active
Facility Id:	2-601739
Program Type:	PBS
UTM X:	592420.27425999998
UTM Y:	4502669.1167099997
Expiration Date:	01/22/2008
Site Type:	Other

Affiliation Records:

Site Id:	23701
Affiliation Type:	Facility Owner
Company Name:	JP MORGAN CHASE
Contact Type:	Not reported
Contact Name:	Not reported
Address1:	4 METROTECH CENTER
Address2:	Not reported
City:	BROOKLYN
State:	NY
Zip Code:	11254

CHEMICAL BANK (Continued) **U003396291**

Country Code:	001
Phone:	(718) 242-8000
EMail:	Not reported
Fax Number:	Not reported
Modified By:	TRANSLAT
Date Last Modified:	3/4/2004

Site Id:	23701
Affiliation Type:	Mail Contact
Company Name:	CNS MANAGEMENT CORP.
Contact Type:	Not reported
Contact Name:	CHARLES POWERS
Address1:	245 GREAT NECK ROAD
Address2:	SUITE 216
City:	GREAT NECK
State:	NY
Zip Code:	11021
Country Code:	001
Phone:	(516) 773-0052
EMail:	Not reported
Fax Number:	Not reported
Modified By:	TRANSLAT
Date Last Modified:	3/4/2004

Site Id:	23701
Affiliation Type:	On-Site Operator
Company Name:	JP MORGAN CHASE
Contact Type:	Not reported
Contact Name:	JACK FUCICH
Address1:	Not reported
Address2:	Not reported
City:	Not reported
State:	NN
Zip Code:	Not reported
Country Code:	001
Phone:	(718) 242-2828
EMail:	Not reported
Fax Number:	Not reported
Modified By:	TRANSLAT
Date Last Modified:	3/4/2004

Site Id:	23701
Affiliation Type:	Emergency Contact
Company Name:	JP MORGAN CHASE
Contact Type:	Not reported
Contact Name:	JACK FUCICH
Address1:	Not reported
Address2:	Not reported
City:	Not reported
State:	NN
Zip Code:	Not reported
Country Code:	001
Phone:	(718) 242-2828
EMail:	Not reported
Fax Number:	Not reported
Modified By:	TRANSLAT
Date Last Modified:	3/4/2004

CHEMICAL BANK (Continued) **U003396291**

Tank Info:

Tank Number:	001
Tank Id:	47646
Material Code:	0001
Common Name of Substance:	#2 Fuel Oil (On-Site Consumption)

Equipment Records:

I00 - Overfill - None
A00 - Tank Internal Protection - None
D01 - Pipe Type - Steel/Carbon Steel/Iron
F00 - Pipe External Protection - None
G03 - Tank Secondary Containment - Vault (w/o access)
B00 - Tank External Protection - None
C03 - Pipe Location - Aboveground/Underground Combination
H00 - Tank Leak Detection - None

Tank Location:	1
Tank Type:	Steel/Carbon Steel/Iron
Tank Status:	In Service
Pipe Model:	Not reported
Install Date:	Not reported
Capacity Gallons:	2500
Tightness Test Method:	NN
Date Test:	Not reported
Next Test Date:	Not reported
Date Tank Closed:	Not reported
Register:	True
Modified By:	TRANSLAT
Last Modified:	03/04/2004
Material Name:	#2 Fuel Oil (On-Site Consumption)

HIST AST:

PBS Number:	2-601739
SWIS Code:	6101
Operator:	CHEMICAL BANK
Facility Phone:	(212) 622-0663
Facility Addr2:	1797 PITKIN AVENUE
Facility Type:	OTHER
Emergency:	MR. NICK SAVILLA
Emergency Tel:	(212) 622-8955
Old PBSNO:	Not reported
Date Inspected:	Not reported
Inspector:	Not reported
Result of Inspection:	Not reported
Owner Name:	CHEMICAL BANK
Owner Address:	P.O. BOX 2735
Owner City,St,Zip:	NEW YORK, NY 10163
Federal ID:	Not reported
Owner Tel:	(212) 622-8955
Owner Type:	Corporate/Commercial
Owner Subtype:	Not reported
Mailing Contact:	MR. NICK SAVILLA BRANCH F
Mailing Name:	C/O CHEMICAL BANK
Mailing Address:	RETAIL FACILITIES MANAGEMENT
Mailing Address 2:	GRAND CENTRAL STATION P.O. BOX 2735
Mailing City,St,Zip:	NEW YORK, NY 10163

CHEMICAL BANK (Continued) **U003396291**

Mailing Telephone:	(212) 622-8955
Owner Mark:	First Owner
Facility Status:	1 - Active PBS facility, i.e. total capacity of the PBS tanks is greater than 1,100 gallons, regardless if Subpart 360-14 tanks exist or not at the facility.
Certification Flag:	False
Certification Date:	02/07/1994
Expiration:	02/04/1999
Renew Flag:	False
Renew Date:	Not reported
Total Capacity:	2000
FAMT:	True
Facility Screen:	No Missing Data
Owner Screen:	No Missing Data
Tank Screen:	Minor Data Missing
Dead Letter:	False
CBS Number:	Not reported
Town or City:	NEW YORK CITY
County Code:	61
Town or City Code:	01
Region:	2

Tank ID:	001
Tank Location:	ABOVEGROUND
Tank Status:	In Service
Install Date:	Not reported
Capacity (Gal):	2000
Product Stored:	NOS 1,2, OR 4 FUEL OIL
Tank Type:	Steel/carbon steel
Tank Internal:	1
Tank External:	09
Pipe Location:	Aboveground
Pipe Type:	STEEL/IRON
Pipe Internal:	Not reported
Pipe External:	00
Tank Containment:	Diking
Leak Detection:	05
Overfill Protection:	06
Dispenser Method:	Suction
Date Tested:	Not reported
Next Test Date:	Not reported
Missing Data for Tank:	Minor Data Missing
Date Closed:	Not reported
Test Method:	Not reported
Deleted:	False
Updated:	True
SPDES Number:	Not reported
Lat/Long:	Not reported

574 **EDR US Hist Auto Stat** **1015393253**
291 PENNSYLVANIA AVE **N/A**
BROOKLYN, NY 11207

EDR Historical Auto Stations:

Name:	KURT LAWRENCE AUTO REPAIR
Year:	1999
Address:	291 PENNSYLVANIA AVE
Name:	KURT LAWRENCE AUTO REPAIR
Year:	2000
Address:	291 PENNSYLVANIA AVE
Name:	KURT LAWRENCE AUTO REPAIR
Year:	2001
Address:	291 PENNSYLVANIA AVE
Name:	PENN AUTOMOTIVE SERVICS INC
Year:	2002
Address:	291 PENNSYLVANIA AVE
Name:	PENN AUTOMOTIVE SERVICS INC
Year:	2003
Address:	291 PENNSYLVANIA AVE
Name:	R & R AUTO REPAIR INC
Year:	2004
Address:	291 PENNSYLVANIA AVE
Name:	K & D AUTO REPAIR INC
Year:	2006
Address:	291 PENNSYLVANIA AVE
Name:	K & D AUTO REPAIR INC
Year:	2008
Address:	291 PENNSYLVANIA AVE

---

575 **ROYALEIGH DESIGNS** **RCRA NonGen / NLR** **1000148850**
1784 PITKIN AVE **FINDS** **NYD001862556**
BROOKLYN, NY 11212 **NY MANIFEST**

RCRA NonGen / NLR:

Date form received by agency:	01/01/2007
Facility name:	ROYALEIGH DESIGNS
Facility address:	1784 PITKIN AVE BROOKLYN, NY 112126709
EPA ID:	NYD001862556
Mailing address:	PITKIN AVE BROOKLYN, NY 11212
Contact:	Not reported
Contact address:	PITKIN AVE BROOKLYN, NY 11212
Contact country:	US
Contact telephone:	Not reported
Contact email:	Not reported
EPA Region:	02
Classification:	Non-Generator
Description:	Handler: Non-Generators do not presently generate hazardous waste

ROYALEIGH DESIGNS (Continued) **1000148850**

Owner/Operator Summary:
Owner/operator name: RUBIN LEIGH
Owner/operator address: NOT REQUIRED
NOT REQUIRED, WY 99999
Owner/operator country: US
Owner/operator telephone: (212) 555-1212
Legal status: Private
Owner/Operator Type: Owner
Owner/Op start date: Not reported
Owner/Op end date: Not reported

Owner/operator name: RUBIN LEIGH
Owner/operator address: NOT REQUIRED
NOT REQUIRED, WY 99999
Owner/operator country: US
Owner/operator telephone: (212) 555-1212
Legal status: Private
Owner/Operator Type: Operator
Owner/Op start date: Not reported
Owner/Op end date: Not reported

Handler Activities Summary:
U.S. importer of hazardous waste: No
Mixed waste (haz. and radioactive): No
Recycler of hazardous waste: No
Transporter of hazardous waste: No
Treater, storer or disposer of HW: No
Underground injection activity: No
On-site burner exemption: No
Furnace exemption: No
Used oil fuel burner: No
Used oil processor: No
User oil refiner: No
Used oil fuel marketer to burner: No
Used oil Specification marketer: No
Used oil transfer facility: No
Used oil transporter: No

Historical Generators:
Date form received by agency: 01/01/2006
Site name: ROYALEIGH DESIGNS
Classification: Not a generator, verified

Date form received by agency: 07/08/1999
Site name: ROYALEIGH DESIGNS
Classification: Not a generator, verified

Date form received by agency: 03/14/1986
Site name: ROYALEIGH DESIGNS
Classification: Large Quantity Generator

Hazardous Waste Summary:
Waste code: D000
Waste name: Not Defined

ROYALEIGH DESIGNS (Continued) **1000148850**

Waste code: D001
Waste name: IGNITABLE HAZARDOUS WASTES ARE THOSE WASTES WHICH HAVE A FLASHPOINT OF LESS THAN 140 DEGREES FAHRENHEIT AS DETERMINED BY A PENSKY-MARTENS CLOSED CUP FLASH POINT TESTER. ANOTHER METHOD OF DETERMINING THE FLASH POINT OF A WASTE IS TO REVIEW THE MATERIAL SAFETY DATA SHEET, WHICH CAN BE OBTAINED FROM THE MANUFACTURER OR DISTRIBUTOR OF THE MATERIAL. LACQUER THINNER IS AN EXAMPLE OF A COMMONLY USED SOLVENT WHICH WOULD BE CONSIDERED AS IGNITABLE HAZARDOUS WASTE.

Waste code: F005
Waste name: THE FOLLOWING SPENT NON-HALOGENATED SOLVENTS: TOLUENE, METHYL ETHYL KETONE, CARBON DISULFIDE, ISOBUTANOL, PYRIDINE, BENZENE, 2-ETHOXYETHANOL, AND 2-NITROPROPANE; ALL SPENT SOLVENT MIXTURES/BLENDS CONTAINING, BEFORE USE, A TOTAL OF TEN PERCENT OR MORE (BY VOLUME) OF ONE OR MORE OF THE ABOVE NON-HALOGENATED SOLVENTS OR THOSE SOLVENTS LISTED IN F001, F002, OR F004; AND STILL BOTTOMS FROM THE RECOVERY OF THESE SPENT SOLVENTS AND SPENT SOLVENT MIXTURES.

Violation Status: No violations found

FINDS:

Registry ID: 110004336175

Environmental Interest/Information System
RCRAInfo is a national information system that supports the Resource Conservation and Recovery Act (RCRA) program through the tracking of events and activities related to facilities that generate, transport, and treat, store, or dispose of hazardous waste. RCRAInfo allows RCRA program staff to track the notification, permit, compliance, and corrective action activities required under RCRA.

NY MANIFEST:
EPA ID: NYD001862556
Country: USA

Mailing Info:
Name: ROYALEIGH DESIGNS LTD
Contact: ROYALEIGH DESIGNS LTD
Address: 130 WATKINS STREET
City/State/Zip: BROOKLYN, NY 11212
Country: USA
Phone: 718-498-6630

Manifest:

Document ID: NJA1476864
Manifest Status: Completed copy
Trans1 State ID: NJDEPS226
Trans2 State ID: Not reported
Generator Ship Date: 01/19/1993
Trans1 Recv Date: 01/19/1993
Trans2 Recv Date: / /
TSD Site Recv Date: 01/19/1993
Part A Recv Date: / /
Part B Recv Date: 02/02/1993

ROYALEIGH DESIGNS (Continued) **1000148850**

Generator EPA ID: NYD001862556
Trans1 EPA ID: NJD054126164
Trans2 EPA ID: Not reported
TSDF ID: NJD002454544
Waste Code: F003 - UNKNOWN
Quantity: 00330
Units: G - Gallons (liquids only)* (8.3 pounds)
Number of Containers: 006
Container Type: DM - Metal drums, barrels
Handling Method: R Material recovery of more than 75 percent of the total material.
Specific Gravity: 100
Year: 1993

Document ID: NYA3844675
Manifest Status: Completed after the designated time period for a TSDF to get a copy to the DEC
Trans1 State ID: PLATE#
Trans2 State ID: 577-45GB
Generator Ship Date: 11/07/1986
Trans1 Recv Date: 11/07/1986
Trans2 Recv Date: / /
TSD Site Recv Date: 11/07/1986
Part A Recv Date: 12/09/1986
Part B Recv Date: 11/24/1986
Generator EPA ID: NYD001862556
Trans1 EPA ID: NYD000824334
Trans2 EPA ID: Not reported
TSDF ID: NYD000824334
Waste Code: F003 - UNKNOWN
Quantity: 00440
Units: G - Gallons (liquids only)* (8.3 pounds)
Number of Containers: 008
Container Type: DM - Metal drums, barrels
Handling Method: R Material recovery of more than 75 percent of the total material.
Specific Gravity: 100
Year: 1986

Document ID: NJA1212629
Manifest Status: Completed copy
Trans1 State ID: NJDEPS869
Trans2 State ID: Not reported
Generator Ship Date: 09/12/1991
Trans1 Recv Date: 09/12/1991
Trans2 Recv Date: / /
TSD Site Recv Date: 09/18/1991
Part A Recv Date: 09/20/1991
Part B Recv Date: 09/30/1991
Generator EPA ID: NYD001862556
Trans1 EPA ID: ILD051060408
Trans2 EPA ID: Not reported
TSDF ID: NJD002182897
Waste Code: F003 - UNKNOWN
Quantity: 01209
Units: P - Pounds
Number of Containers: 003
Container Type: DM - Metal drums, barrels

ROYALEIGH DESIGNS (Continued) **1000148850**

Handling Method: B Incineration, heat recovery, burning.
Specific Gravity: 100
Year: 1991

Document ID: NJA1086347
Manifest Status: Completed after the designated time period for a TSDF to get a copy to the DEC
Trans1 State ID: NJEDPS869
Trans2 State ID: Not reported
Generator Ship Date: 11/14/1990
Trans1 Recv Date: 11/14/1990
Trans2 Recv Date: / /
TSD Site Recv Date: 11/20/1990
Part A Recv Date: 12/07/1990
Part B Recv Date: 12/27/1990
Generator EPA ID: NYD001862556
Trans1 EPA ID: ILD051060408
Trans2 EPA ID: Not reported
TSDF ID: NJD002182897
Waste Code: F003 - UNKNOWN
Quantity: 01209
Units: P - Pounds
Number of Containers: 003
Container Type: DM - Metal drums, barrels
Handling Method: B Incineration, heat recovery, burning.
Specific Gravity: 100
Year: 1990

Document ID: NJA0920791
Manifest Status: Completed after the designated time period for a TSDF to get a copy to the DEC
Trans1 State ID: NJDEPS869
Trans2 State ID: NJDEPS869
Generator Ship Date: 06/21/1990
Trans1 Recv Date: 06/21/1990
Trans2 Recv Date: 06/25/1990
TSD Site Recv Date: 06/26/1990
Part A Recv Date: 11/14/1990
Part B Recv Date: 08/06/1990
Generator EPA ID: NYD001862556
Trans1 EPA ID: ILD051060408
Trans2 EPA ID: ILD051060408
TSDF ID: NJD002182897
Waste Code: F003 - UNKNOWN
Quantity: 00806
Units: P - Pounds
Number of Containers: 002
Container Type: DM - Metal drums, barrels
Handling Method: B Incineration, heat recovery, burning.
Specific Gravity: 100
Year: 1990

Document ID: PAB5932931
Manifest Status: Completed copy
Trans1 State ID: PA-AH0278
Trans2 State ID: Not reported

ROYALEIGH DESIGNS (Continued) **1000148850**

Generator Ship Date:	02/06/1989
Trans1 Recv Date:	02/06/1989
Trans2 Recv Date:	/ /
TSD Site Recv Date:	02/06/1989
Part A Recv Date:	02/15/1989
Part B Recv Date:	02/16/1989
Generator EPA ID:	NYD001862556
Trans1 EPA ID:	NJD000813477
Trans2 EPA ID:	Not reported
TSDF ID:	PAD098732118
Waste Code:	F003 - UNKNOWN
Quantity:	00550
Units:	G - Gallons (liquids only)* (8.3 pounds)
Number of Containers:	010
Container Type:	DM - Metal drums, barrels
Handling Method:	R Material recovery of more than 75 percent of the total material.
Specific Gravity:	100
Year:	1989

Document ID:	NJA0805465
Manifest Status:	Completed after the designated time period for a TSDF to get a copy to the DEC
Trans1 State ID:	NJDEPS869
Trans2 State ID:	NJDEPS869
Generator Ship Date:	03/14/1990
Trans1 Recv Date:	03/14/1990
Trans2 Recv Date:	03/14/1990
TSD Site Recv Date:	03/15/1990
Part A Recv Date:	06/18/1990
Part B Recv Date:	04/10/1990
Generator EPA ID:	NYD001862556
Trans1 EPA ID:	ILD051060408
Trans2 EPA ID:	ILD051060408
TSDF ID:	NJD002182897
Waste Code:	F003 - UNKNOWN
Quantity:	01608
Units:	P - Pounds
Number of Containers:	004
Container Type:	DM - Metal drums, barrels
Handling Method:	R Material recovery of more than 75 percent of the total material.
Specific Gravity:	100
Year:	1990

Document ID:	NJA9628379
Manifest Status:	Completed copy
Trans1 State ID:	NJDEPS869
Trans2 State ID:	NJDEPS869
Generator Ship Date:	10/04/1989
Trans1 Recv Date:	10/04/1989
Trans2 Recv Date:	/ /
TSD Site Recv Date:	10/05/1989
Part A Recv Date:	10/12/1989
Part B Recv Date:	10/17/1989
Generator EPA ID:	NYD001862556
Trans1 EPA ID:	ILD051060408
Trans2 EPA ID:	Not reported

ROYALEIGH DESIGNS (Continued) **1000148850**

TSDF ID:	NJD002182897
Waste Code:	F003 - UNKNOWN
Quantity:	02418
Units:	P - Pounds
Number of Containers:	006
Container Type:	DM - Metal drums, barrels
Handling Method:	T Chemical, physical, or biological treatment.
Specific Gravity:	100
Year:	1989

Document ID:	NYA5747922
Manifest Status:	Completed after the designated time period for a TSDF to get a copy to the DEC
Trans1 State ID:	PLATE#
Trans2 State ID:	57745GB
Generator Ship Date:	07/13/1987
Trans1 Recv Date:	07/13/1987
Trans2 Recv Date:	/ /
TSD Site Recv Date:	07/13/1987
Part A Recv Date:	08/25/1987
Part B Recv Date:	08/03/1987
Generator EPA ID:	NYD001862556
Trans1 EPA ID:	NYD000824334
Trans2 EPA ID:	Not reported
TSDF ID:	NYD000824334
Waste Code:	F005 - UNKNOWN
Quantity:	00550
Units:	G - Gallons (liquids only)* (8.3 pounds)
Number of Containers:	010
Container Type:	DM - Metal drums, barrels
Handling Method:	R Material recovery of more than 75 percent of the total material.
Specific Gravity:	100
Year:	1987

Document ID:	NYA3126835
Manifest Status:	Completed after the designated time period for a TSDF to get a copy to the DEC
Trans1 State ID:	PLATE#
Trans2 State ID:	57745GB
Generator Ship Date:	02/18/1987
Trans1 Recv Date:	02/18/1987
Trans2 Recv Date:	/ /
TSD Site Recv Date:	02/18/1987
Part A Recv Date:	04/09/1987
Part B Recv Date:	03/03/1987
Generator EPA ID:	NYD001862556
Trans1 EPA ID:	NYD000824334
Trans2 EPA ID:	Not reported
TSDF ID:	NYD000824334
Waste Code:	F003 - UNKNOWN
Quantity:	00495
Units:	G - Gallons (liquids only)* (8.3 pounds)
Number of Containers:	009
Container Type:	DM - Metal drums, barrels
Handling Method:	R Material recovery of more than 75 percent of the total material.
Specific Gravity:	100
Year:	1987

ROYALEIGH DESIGNS (Continued) **1000148850**

Document ID:	NYA6400998
Manifest Status:	Completed after the designated time period for a TSDF to get a copy to the DEC
Trans1 State ID:	PLATE#
Trans2 State ID:	57745GB
Generator Ship Date:	11/02/1987
Trans1 Recv Date:	11/02/1987
Trans2 Recv Date:	/ /
TSD Site Recv Date:	11/02/1987
Part A Recv Date:	12/15/1987
Part B Recv Date:	11/16/1987
Generator EPA ID:	NYD001862556
Trans1 EPA ID:	NYD000824334
Trans2 EPA ID:	Not reported
TSDF ID:	NYD000824334
Waste Code:	F005 - UNKNOWN
Quantity:	00330
Units:	G - Gallons (liquids only)* (8.3 pounds)
Number of Containers:	006
Container Type:	DM - Metal drums, barrels
Handling Method:	B Incineration, heat recovery, burning.
Specific Gravity:	100
Year:	1987

Document ID:	NYA6456951
Manifest Status:	Completed after the designated time period for a TSDF to get a copy to the DEC
Trans1 State ID:	PLATE#
Trans2 State ID:	IC 1244
Generator Ship Date:	04/20/1988
Trans1 Recv Date:	04/20/1988
Trans2 Recv Date:	/ /
TSD Site Recv Date:	04/20/1988
Part A Recv Date:	06/01/1988
Part B Recv Date:	05/05/1988
Generator EPA ID:	NYD001862556
Trans1 EPA ID:	NYD000824334
Trans2 EPA ID:	Not reported
TSDF ID:	NYD000824334
Waste Code:	F005 - UNKNOWN
Quantity:	00550
Units:	G - Gallons (liquids only)* (8.3 pounds)
Number of Containers:	010
Container Type:	DM - Metal drums, barrels
Handling Method:	R Material recovery of more than 75 percent of the total material.
Specific Gravity:	100
Year:	1988

Document ID:	NYA3853271
Manifest Status:	Completed after the designated time period for a TSDF to get a copy to the DEC
Trans1 State ID:	PLATE#577
Trans2 State ID:	Not reported
Generator Ship Date:	04/21/1986
Trans1 Recv Date:	04/21/1986
Trans2 Recv Date:	/ /
TSD Site Recv Date:	04/21/1986
Part A Recv Date:	08/11/1986

ROYALEIGH DESIGNS (Continued) **1000148850**

Part B Recv Date: 08/07/1986
Generator EPA ID: NYD001862556
Trans1 EPA ID: NYD000824334
Trans2 EPA ID: Not reported
TSDF ID: NYD000824334
Waste Code: F003 - UNKNOWN
Quantity: 00550
Units: G - Gallons (liquids only)* (8.3 pounds)
Number of Containers: 010
Container Type: DM - Metal drums, barrels
Handling Method: R Material recovery of more than 75 percent of the total material.
Specific Gravity: 100
Year: 1986

Document ID: NYA3823863
Manifest Status: Completed copy
Trans1 State ID: PLATE#
Trans2 State ID: Not reported
Generator Ship Date: 07/30/1986
Trans1 Recv Date: 07/30/1986
Trans2 Recv Date: / /
TSD Site Recv Date: 07/30/1986
Part A Recv Date: 08/19/1986
Part B Recv Date: 08/13/1986
Generator EPA ID: NYD001862556
Trans1 EPA ID: NYD000824334
Trans2 EPA ID: Not reported
TSDF ID: NYD000824334
Waste Code: F003 - UNKNOWN
Quantity: 00385
Units: G - Gallons (liquids only)* (8.3 pounds)
Number of Containers: 007
Container Type: DM - Metal drums, barrels
Handling Method: R Material recovery of more than 75 percent of the total material.
Specific Gravity: 100
Year: 1986

Document ID: NYC0816535
Manifest Status: Completed copy
Trans1 State ID: NJDEPS869
Trans2 State ID: NJDEPS869
Generator Ship Date: 03/26/1991
Trans1 Recv Date: 03/26/1991
Trans2 Recv Date: 03/27/1991
TSD Site Recv Date: 03/28/1991
Part A Recv Date: 04/04/1991
Part B Recv Date: 04/17/1991
Generator EPA ID: NYD001862556
Trans1 EPA ID: ILD051060408
Trans2 EPA ID: ILD051060408
TSDF ID: NJD002182897
Waste Code: F003 - UNKNOWN
Quantity: 00806
Units: P - Pounds
Number of Containers: 002

ROYALEIGH DESIGNS (Continued) **1000148850**

Container Type: DM - Metal drums, barrels
Handling Method: B Incineration, heat recovery, burning.
Specific Gravity: 100
Year: 1991

---

575 **CON EDISON** **NY MANIFEST** **S116044195**
121 WATKINS ST **N/A**
BROOKLYN, NY 11212

NY MANIFEST:
EPA ID: NYP004405890
Country: USA

Mailing Info:
Name: CON EDISON
Contact: CON EDISON
Address: 4 IRVING PLACE
Address 2: 15TH FL
City/State/Zip: NEW YORK, NY 10003
Country: USA
Phone: Not reported

Manifest:

Document ID: Not reported
Manifest Status: Not reported
Trans1 State ID: NJD003812047
Trans2 State ID: Not reported
Generator Ship Date: 12/13/2013
Trans1 Recv Date: 12/13/2013
Trans2 Recv Date: Not reported
TSD Site Recv Date: 12/17/2013
Part A Recv Date: Not reported
Part B Recv Date: Not reported
Generator EPA ID: NYP004405890
Trans1 EPA ID: Not reported
Trans2 EPA ID: Not reported
TSDF ID: NJD991291105
Waste Code: Not reported
Quantity: 50
Units: G - Gallons (liquids only)* (8.3 pounds)
Number of Containers: 1
Container Type: TT - Cargo tank, tank trucks
Handling Method: T Chemical, physical, or biological treatment.
Specific Gravity: 1
Year: 2013
Manifest Tracking Num: 002300207GBF
Import Ind: N
Export Ind: N
Discr Quantity Ind: N
Discr Type Ind: N
Discr Residue Ind: N
Discr Partial Reject Ind: N
Discr Full Reject Ind: N
Manifest Ref Num: Not reported
Alt Fac RCRA Id: Not reported
Alt Fac Sign Date: Not reported
Mgmt Method Type Code: H110

575 **F.D.N.Y.-ENG. 231**
107 WATKINS STREET
BROOKLYN, NY 11212

NY AST **U003395653**
NY HIST AST **N/A**
NY Spills

AST:

Region:	STATE
DEC Region:	2
Site Status:	Unregulated/Closed
Facility Id:	2-600511
Program Type:	PBS
UTM X:	592298.48124999995
UTM Y:	4502675.37096
Expiration Date:	12/23/1996
Site Type:	Other

Affiliation Records:

Site Id:	22492
Affiliation Type:	Facility Owner
Company Name:	F.D.N.Y.
Contact Type:	Not reported
Contact Name:	Not reported
Address1:	250 LIVINGSTON STREET
Address2:	Not reported
City:	BROOKLYN
State:	NY
Zip Code:	11201
Country Code:	001
Phone:	(718) 403-1580
EMail:	Not reported
Fax Number:	Not reported
Modified By:	TRANSLAT
Date Last Modified:	3/4/2004

Site Id:	22492
Affiliation Type:	Mail Contact
Company Name:	F.D.N.Y.
Contact Type:	Not reported
Contact Name:	Not reported
Address1:	250 LIVINGSTON STREET
Address2:	Not reported
City:	BROOKLYN
State:	NY
Zip Code:	11201
Country Code:	001
Phone:	(718) 403-1580
EMail:	Not reported
Fax Number:	Not reported
Modified By:	TRANSLAT
Date Last Modified:	3/4/2004

Site Id:	22492
Affiliation Type:	On-Site Operator
Company Name:	F.D.N.Y.-ENG. 231
Contact Type:	Not reported
Contact Name:	COMPANY OFFICER
Address1:	Not reported
Address2:	Not reported
City:	Not reported
State:	NN
Zip Code:	Not reported

F.D.N.Y.-ENG. 231 (Continued) **U003395653**

Country Code:	001
Phone:	(718) 965-8231
EMail:	Not reported
Fax Number:	Not reported
Modified By:	TRANSLAT
Date Last Modified:	3/4/2004
Site Id:	22492
Affiliation Type:	Emergency Contact
Company Name:	F.D.N.Y.
Contact Type:	Not reported
Contact Name:	F.D.N.Y.
Address1:	Not reported
Address2:	Not reported
City:	Not reported
State:	NN
Zip Code:	Not reported
Country Code:	001
Phone:	(718) 403-1580
EMail:	Not reported
Fax Number:	Not reported
Modified By:	TRANSLAT
Date Last Modified:	3/4/2004

Tank Info:

Tank Number:	001
Tank Id:	42875
Material Code:	0008
Common Name of Substance:	Diesel

Equipment Records:

C00 - Pipe Location - No Piping
F00 - Pipe External Protection - None
A00 - Tank Internal Protection - None
D00 - Pipe Type - No Piping
G00 - Tank Secondary Containment - None
I05 - Overfill - Vent Whistle
J02 - Dispenser - Suction Dispenser
B00 - Tank External Protection - None
H00 - Tank Leak Detection - None

Tank Location:	1
Tank Type:	Steel/Carbon Steel/Iron
Tank Status:	In Service
Pipe Model:	Not reported
Install Date:	Not reported
Capacity Gallons:	550
Tightness Test Method:	NN
Date Test:	Not reported
Next Test Date:	Not reported
Date Tank Closed:	Not reported
Register:	True
Modified By:	TRANSLAT
Last Modified:	03/04/2004
Material Name:	Diesel

F.D.N.Y.-ENG. 231 (Continued) **U003395653**

Tank Number: 002
Tank Id: 42876
Material Code: 0001
Common Name of Substance: #2 Fuel Oil (On-Site Consumption)

Equipment Records:

C00 - Pipe Location - No Piping
F00 - Pipe External Protection - None
A00 - Tank Internal Protection - None
D00 - Pipe Type - No Piping
G00 - Tank Secondary Containment - None
I05 - Overfill - Vent Whistle
J02 - Dispenser - Suction Dispenser
B00 - Tank External Protection - None
H00 - Tank Leak Detection - None

Tank Location: 1
Tank Type: Steel/Carbon Steel/Iron
Tank Status: Closed - Removed
Pipe Model: Not reported
Install Date: 01/01/1963
Capacity Gallons: 2000
Tightness Test Method: NN
Date Test: Not reported
Next Test Date: Not reported
Date Tank Closed: 05/01/1996
Register: True
Modified By: TRANSLAT
Last Modified: 03/04/2004
Material Name: #2 Fuel Oil (On-Site Consumption)

HIST AST:

PBS Number: 2-600511
SWIS Code: 6101
Operator: COMPANY OFFICER
Facility Phone: (718) 965-8231
Facility Addr2: 107 WATKINS STREET
Facility Type: OTHER
Emergency: F.D.N.Y.
Emergency Tel: (718) 403-1580
Old PBSNO: Not reported
Date Inspected: Not reported
Inspector: Not reported
Result of Inspection: Not reported
Owner Name: F.D.N.Y.
Owner Address: 250 LIVINGSTON STREET
Owner City,St,Zip: BROOKLYN, NY 11201
Federal ID: Not reported
Owner Tel: (718) 403-1530
Owner Type: Local Government
Owner Subtype: Not reported
Mailing Contact: Not reported
Mailing Name: F.D.N.Y.
Mailing Address: 250 LIVINGSTON STREET
Mailing Address 2: Not reported
Mailing City,St,Zip: BROOKLYN, NY 11201
Mailing Telephone: (718) 403-1530

F.D.N.Y.-ENG. 231 (Continued) **U003395653**

Owner Mark:	First Owner
Facility Status:	2 - Unregulated by PBS (the total capacity is less than 1,101 gallons) and Subpart 360-14.
Certification Flag:	False
Certification Date:	12/27/1991
Expiration:	12/23/1996
Renew Flag:	False
Renew Date:	Not reported
Total Capacity:	550
FAMT:	True
Facility Screen:	No Missing Data
Owner Screen:	No Missing Data
Tank Screen:	No Missing Data
Dead Letter:	False
CBS Number:	Not reported
Town or City:	NEW YORK CITY
County Code:	61
Town or City Code:	01
Region:	2

Tank ID:	001
Tank Location:	ABOVEGROUND
Tank Status:	In Service
Install Date:	Not reported
Capacity (Gal):	550
Product Stored:	DIESEL
Tank Type:	Steel/carbon steel
Tank Internal:	0
Tank External:	0
Pipe Location:	None
Pipe Type:	NONE
Pipe Internal:	None
Pipe External:	0
Tank Containment:	None
Leak Detection:	0
Overfill Protection:	6
Dispenser Method:	Suction
Date Tested:	Not reported
Next Test Date:	Not reported
Missing Data for Tank:	No Missing Data
Date Closed:	Not reported
Test Method:	Not reported
Deleted:	False
Updated:	True
SPDES Number:	Not reported
Lat/Long:	Not reported

SPILLS:

Facility ID:	1112878
Facility Type:	ER
DER Facility ID:	415317
Site ID:	460844
DEC Region:	2
Spill Date:	2/9/2012
Spill Number/Closed Date:	1112878 / 2/10/2012
Spill Cause:	Unknown
Spill Class:	Known release with minimal potential for fire or hazard. DEC Response.

F.D.N.Y.-ENG. 231 (Continued) **U003395653**

	Willing Responsible Party. Corrective action taken.
SWIS:	2401
Investigator:	SMSANGES
Referred To:	Not reported
Reported to Dept:	2/9/2012
CID:	Not reported
Water Affected:	Not reported
Spill Source:	Institutional, Educational, Gov., Other
Spill Notifier:	Responsible Party
Cleanup Ceased:	Not reported
Cleanup Meets Std:	False
Last Inspection:	Not reported
Recommended Penalty:	False
UST Trust:	False
Remediation Phase:	0
Date Entered In Computer:	2/9/2012
Spill Record Last Update:	2/10/2012
Spiller Name:	DIP TILHOO
Spiller Company:	NYC FIRE DEPT
Spiller Address:	107 WATKINS ST
Spiller City,St,Zip:	BROOKLYN, NY
Spiller Company:	999
Contact Name:	VIP TILHOO
Contact Phone:	(718) 762-5200
DEC Memo:	Overfill during delivery. Pressure pushed a cap off the top of the tank.Spilled down the side of the tank onto the floor. Franklin was hired to do cleanup. Cleanup completed, no drain involved. Spill Closed.
Remarks:	interior spill 50-65 gallons, unk cause, c/u pending

Material:

Site ID:	460844
Operable Unit ID:	1210945
Operable Unit:	01
Material ID:	2208629
Material Code:	0008
Material Name:	Diesel
Case No.:	Not reported
Material FA:	Petroleum
Quantity:	65
Units:	Gallons
Recovered:	Not reported
Resource Affected:	Not reported
Oxygenate:	False

Tank Test:

Facility ID:	1113274
Facility Type:	ER
DER Facility ID:	415317
Site ID:	461255
DEC Region:	2
Spill Date:	2/9/2012
Spill Number/Closed Date:	1113274 / 5/8/2012
Spill Cause:	Human Error
Spill Class:	Known release with minimal potential for fire or hazard. DEC Response.

F.D.N.Y.-ENG. 231 (Continued) **U003395653**

	Willing Responsible Party. Corrective action taken.
SWIS:	2401
Investigator:	SFRAHMAN
Referred To:	Not reported
Reported to Dept:	2/22/2012
CID:	Not reported
Water Affected:	Not reported
Spill Source:	Institutional, Educational, Gov., Other
Spill Notifier:	Fire Department
Cleanup Ceased:	Not reported
Cleanup Meets Std:	False
Last Inspection:	Not reported
Recommended Penalty:	False
UST Trust:	False
Remediation Phase:	0
Date Entered In Computer:	2/22/2012
Spill Record Last Update:	5/8/2012
Spiller Name:	CHIEF NAGLIERI
Spiller Company:	CASTLE FUEL
Spiller Address:	107 WATKINS ST
Spiller City,St,Zip:	BROOKLYN, NY
Spiller Company:	999
Contact Name:	CHIEF NAGLIERI
Contact Phone:	(212) 360-4485
DEC Memo:	2/22/12-Vought-Duty desk officer. Called and spoke to FDNY Hazmat Naglieri (Ph:(212)360-4485). See also closed spill. Captain of FDNY does not feel spill is cleaned and he will contact Captain of Engine House and return call to DEC Patel and Vought of office.02/28/12 Responded to the site on 02/22/12 evening.Capt Calamari and Capt Higgins showed me the tank and spilled area in the cellar. There are few cracks on the floor and diesel contamination evident in those areas.PID meter showed reading of 10,000 -15,000 ppb, when I held the PID probe close to the cracked area. Riteway has been retained to do the clean up.A proposal is in edocs.(sr)05/08/12 Rec'd a report from CORE Environmental on the subsurface investigation performed in the basement.Five soil samples were taken from under the floor slab.PID reading "0" ppm in all samples.No Vocs were detected above CP-51 in any of the samples.The spill does not appear to have impacted the subsurface soil beneath the basement floor. Case closed.(sr)
Remarks:	Fuel delivery overfilled tank in basement. No call by FD at the time in error. Cleanup is claimed to be complete by Castle Fuel and FD officials feel it is not. Request callback ASAP.

Material:

Site ID:	461255
Operable Unit ID:	1211346
Operable Unit:	01
Material ID:	2209111
Material Code:	0001A
Material Name:	#2 Fuel Oil
Case No.:	Not reported
Material FA:	Petroleum
Quantity:	75
Units:	Gallons
Recovered:	Not reported
Resource Affected:	Not reported
Oxygenate:	False

F.D.N.Y.-ENG. 231 (Continued) **U003395653**

Tank Test:

---

575 **CON EDISON** **NY MANIFEST** **S117318875**
90 WATKINS ST **N/A**
BROOKLYN, NY 11212

NY MANIFEST:

EPA ID:	NYP004664660
Country:	USA

Mailing Info:

Name:	CON EDISON
Contact:	CON EDISON
Address:	4 IRVING PL
Address 2:	15TH FL
City/State/Zip:	NEW YORK, NY 10003
Country:	USA
Phone:	Not reported

Manifest:

Document ID:	Not reported
Manifest Status:	Not reported
Trans1 State ID:	NJD003812047
Trans2 State ID:	Not reported
Generator Ship Date:	09/23/2014
Trans1 Recv Date:	09/23/2014
Trans2 Recv Date:	Not reported
TSD Site Recv Date:	09/25/2014
Part A Recv Date:	Not reported
Part B Recv Date:	Not reported
Generator EPA ID:	NYP004664660
Trans1 EPA ID:	Not reported
Trans2 EPA ID:	Not reported
TSDF ID:	NJD991291105
Waste Code:	Not reported
Quantity:	50
Units:	G - Gallons (liquids only)* (8.3 pounds)
Number of Containers:	1
Container Type:	TT - Cargo tank, tank trucks
Handling Method:	T Chemical, physical, or biological treatment.
Specific Gravity:	1
Year:	2014
Manifest Tracking Num:	002617476GBF
Import Ind:	N
Export Ind:	N
Discr Quantity Ind:	N
Discr Type Ind:	N
Discr Residue Ind:	N
Discr Partial Reject Ind:	N
Discr Full Reject Ind:	N
Manifest Ref Num:	Not reported
Alt Fac RCRA Id:	Not reported
Alt Fac Sign Date:	Not reported
Mgmt Method Type Code:	H110

575 **PUBLIC SCHOOL 298 - BROOKLYN K298** **NY AST** **A100320172**
85 WATKINS STREET **N/A**
BROOKLYN, NY 11212

AST:

Region:	STATE
DEC Region:	2
Site Status:	Active
Facility Id:	2-356573
Program Type:	PBS
UTM X:	592286.34461000003
UTM Y:	4502743.3689799998
Expiration Date:	06/28/2018
Site Type:	School

Affiliation Records:

Site Id:	17817
Affiliation Type:	Facility Owner
Company Name:	NEW YORK CITY DEPARTMENT OF EDUCATION
Contact Type:	Not reported
Contact Name:	Not reported
Address1:	44-36 VERNON BOULEVARD
Address2:	Not reported
City:	LONG ISLAND CITY
State:	NY
Zip Code:	11101
Country Code:	001
Phone:	(718) 349-5751
EMail:	Not reported
Fax Number:	Not reported
Modified By:	NRLOMBAR
Date Last Modified:	12/19/2014

Site Id:	17817
Affiliation Type:	Mail Contact
Company Name:	NYC DEPARTMENT OF EDUCATION
Contact Type:	Not reported
Contact Name:	MUNENDRA SHARMA
Address1:	FIELD OPERATIONS-FUEL DIVISION
Address2:	44-36 VERNON BOULEVARD
City:	LONG ISLAND CITY
State:	NY
Zip Code:	11101
Country Code:	001
Phone:	(718) 349-5752
EMail:	MSHARMA@SCHOOLS.NYC.GOV
Fax Number:	Not reported
Modified By:	NRLOMBAR
Date Last Modified:	12/19/2014

Site Id:	17817
Affiliation Type:	On-Site Operator
Company Name:	PUBLIC SCHOOL 298 - BROOKLYN K298
Contact Type:	Not reported
Contact Name:	WLADYSLAW BIEGLARIAN
Address1:	Not reported
Address2:	Not reported
City:	Not reported
State:	NN
Zip Code:	Not reported

PUBLIC SCHOOL 298 - BROOKLYN K298 (Continued) **A100320172**

Country Code:	001
Phone:	(718) 342-4884
EMail:	Not reported
Fax Number:	Not reported
Modified By:	NRLOMBAR
Date Last Modified:	6/13/2014

Site Id:	17817
Affiliation Type:	Emergency Contact
Company Name:	NEW YORK CITY DEPARTMENT OF EDUCATION
Contact Type:	Not reported
Contact Name:	KEN MAHADEO
Address1:	Not reported
Address2:	Not reported
City:	Not reported
State:	NN
Zip Code:	Not reported
Country Code:	999
Phone:	(646) 210-7918
EMail:	Not reported
Fax Number:	Not reported
Modified By:	NRLOMBAR
Date Last Modified:	12/19/2014

Tank Info:

Tank Number:	001
Tank Id:	34849
Material Code:	0002
Common Name of Substance:	#4 Fuel Oil (On-Site Consumption)

Equipment Records:

A00 - Tank Internal Protection - None
D01 - Pipe Type - Steel/Carbon Steel/Iron
G02 - Tank Secondary Containment - Vault (w/access)
I05 - Overfill - Vent Whistle
J02 - Dispenser - Suction Dispenser
B01 - Tank External Protection - Painted/Asphalt Coating
I04 - Overfill - Product Level Gauge (A/G)
H06 - Tank Leak Detection - Impervious Barrier/Concrete Pad (A/G)
L00 - Piping Leak Detection - None
C01 - Pipe Location - Aboveground
E00 - Piping Secondary Containment - None
F01 - Pipe External Protection - Painted/Asphalt Coating
K00 - Spill Prevention - None

Tank Location:	3
Tank Type:	Steel/Carbon Steel/Iron
Tank Status:	In Service
Pipe Model:	Not reported
Install Date:	04/23/1959
Capacity Gallons:	10000
Tightness Test Method:	NN
Date Test:	Not reported
Next Test Date:	Not reported
Date Tank Closed:	Not reported
Register:	True

PUBLIC SCHOOL 298 - BROOKLYN K298 (Continued) **A100320172**

Modified By: NRLOMBAR
Last Modified: 06/13/2014
Material Name: #4 Fuel Oil (On-Site Consumption)

---

575 **PS 298K SCHOOL** **RCRA-LQG** **1004759555**
85 WATKINS ST **NYR000012831**
BROOKLYN, NY 11212

RCRA-LQG:
Date form received by agency: 02/20/2014
Facility name: PS 298K SCHOOL
Facility address: 85 WATKINS ST
BROOKLYN, NY 11212
EPA ID: NYR000012831
Mailing address: THOMSON AVE
LONG ISLAND CITY, NY 11212
Contact: ALEXANDER LEMPERT
Contact address: THOMSON AVE
LONG ISLAND CITY, NY 11101
Contact country: US
Contact telephone: (718) 472-8501
Contact email: ALEMPERT@NYCSCA.ORG
EPA Region: 02
Classification: Large Quantity Generator
Description: Handler: generates 1,000 kg or more of hazardous waste during any calendar month; or generates more than 1 kg of acutely hazardous waste during any calendar month; or generates more than 100 kg of any residue or contaminated soil, waste or other debris resulting from the cleanup of a spill, into or on any land or water, of acutely hazardous waste during any calendar month; or generates 1 kg or less of acutely hazardous waste during any calendar month, and accumulates more than 1 kg of acutely hazardous waste at any time; or generates 100 kg or less of any residue or contaminated soil, waste or other debris resulting from the cleanup of a spill, into or on any land or water, of acutely hazardous waste during any calendar month, and accumulates more than 100 kg of that material at any time

Owner/Operator Summary:
Owner/operator name: NYC DEPARTMENT OF EDUCATION
Owner/operator address: VERNON BLVD
LONG ISLAND CITY, NY 11101
Owner/operator country: US
Owner/operator telephone: Not reported
Legal status: Municipal
Owner/Operator Type: Operator
Owner/Op start date: 01/01/1900
Owner/Op end date: Not reported

Owner/operator name: NYC DEPARTMENT OF EDUCATION
Owner/operator address: VERNON BLVD
LONG ISLAND CITY, NY 11101
Owner/operator country: US
Owner/operator telephone: Not reported
Legal status: Municipal
Owner/Operator Type: Owner
Owner/Op start date: 01/01/1900
Owner/Op end date: Not reported

PS 298K SCHOOL (Continued) **1004759555**

Owner/operator name: NYC BOARD OF EDUCATION
Owner/operator address: 28-11 QUEENS PLZ N
LONG ISLAND CITY, NY 11101
Owner/operator country: Not reported
Owner/operator telephone: (718) 349-5600
Legal status: Municipal
Owner/Operator Type: Owner
Owner/Op start date: Not reported
Owner/Op end date: Not reported

Handler Activities Summary:
U.S. importer of hazardous waste: No
Mixed waste (haz. and radioactive): No
Recycler of hazardous waste: No
Transporter of hazardous waste: No
Treater, storer or disposer of HW: No
Underground injection activity: No
On-site burner exemption: No
Furnace exemption: No
Used oil fuel burner: No
Used oil processor: No
User oil refiner: No
Used oil fuel marketer to burner: No
Used oil Specification marketer: No
Used oil transfer facility: No
Used oil transporter: No

Historical Generators:
Date form received by agency: 04/23/2013
Site name: NYC DEPT OF EDUCATION - PS 298K
Classification: Small Quantity Generator

Date form received by agency: 01/01/2007
Site name: NYC BD OF ED - PUBLIC SCHOOL 298 BKLYN
Classification: Not a generator, verified

Date form received by agency: 01/01/2006
Site name: NYC BD OF ED - PUBLIC SCHOOL 298 BKLYN
Classification: Not a generator, verified

Date form received by agency: 09/05/1995
Site name: NYC BD OF ED - PUBLIC SCHOOL 298 BKLYN
Classification: Conditionally Exempt Small Quantity Generator

Hazardous Waste Summary:
Waste code: B004
Waste name: B004

Waste code: B007
Waste name: B007

Waste code: D000
Waste name: Not Defined

Waste code: D008
Waste name: LEAD

PS 298K SCHOOL (Continued) **1004759555**

Waste code: B004
Waste name: B004

Waste code: B007
Waste name: B007

Violation Status: No violations found

---

575 **PS 298** **NY HIST AST** **U003394355**
85 WATKINS ST **NY MANIFEST** **N/A**
BKLN, NY 11212

HIST AST:

PBS Number:	2-356573
SWIS Code:	6101
Operator:	PLANT OPERATION
Facility Phone:	(718) 391-6000
Facility Addr2:	85 WATKINS ST
Facility Type:	SCHOOL
Emergency:	SCHOOL SAFETY
Emergency Tel:	(212) 979-3300
Old PBSNO:	Not reported
Date Inspected:	Not reported
Inspector:	Not reported
Result of Inspection:	Not reported
Owner Name:	NEW YORK CITY BOARD OF EDUCATION
Owner Address:	28-11 QUEENS PLAZA NORTH
Owner City,St,Zip:	LONG ISLAND CITY, NY 11101
Federal ID:	Not reported
Owner Tel:	(718) 391-6832
Owner Type:	Local Government
Owner Subtype:	Not reported
Mailing Contact:	FRANK CARDELLO/PLANT OPERNTROL
Mailing Name:	BOARD OF EDUCATION
Mailing Address:	28-11 QUEENS PLAZA NORTH
Mailing Address 2:	5 FLOOR
Mailing City,St,Zip:	LONG ISLAND CITY, NY 11101
Mailing Telephone:	(718) 391-6832
Owner Mark:	First Owner
Facility Status:	1 - Active PBS facility, i.e. total capacity of the PBS tanks is greater than 1,100 gallons, regardless if Subpart 360-14 tanks exist or not at the facility.
Certification Flag:	False
Certification Date:	09/02/1998
Expiration:	06/28/2003
Renew Flag:	False
Renew Date:	Not reported
Total Capacity:	10000
FAMT:	True
Facility Screen:	No Missing Data
Owner Screen:	Minor Data Missing
Tank Screen:	Minor Data Missing
Dead Letter:	False
CBS Number:	Not reported
Town or City:	NEW YORK CITY
County Code:	61
Town or City Code:	01
Region:	2

PS 298 (Continued) **U003394355**

Tank ID:	001
Tank Location:	ABOVEGROUND ON SADDLES LEGS, STILTS, RACK, OR CRADLE
Tank Status:	In Service
Install Date:	Not reported
Capacity (Gal):	10000
Product Stored:	NOS 5 OR 6 FUEL OIL
Tank Type:	Steel/carbon steel
Tank Internal:	Not reported
Tank External:	01
Pipe Location:	Aboveground/Underground Combination
Pipe Type:	STEEL/IRON
Pipe Internal:	None
Pipe External:	01
Tank Containment:	Diking
Leak Detection:	0
Overfill Protection:	4
Dispenser Method:	Suction
Date Tested:	Not reported
Next Test Date:	Not reported
Missing Data for Tank:	Minor Data Missing
Date Closed:	Not reported
Test Method:	Not reported
Deleted:	False
Updated:	True
SPDES Number:	Not reported
Lat/Long:	Not reported

NY MANIFEST:

EPA ID:	NYR000012831
Country:	USA

Mailing Info:

Name:	NYC BOARD OF EDUCATION PS 298 BKLYN
Contact:	ROBERT GUASTA
Address:	85 WATKINS STREET
City/State/Zip:	BROOKLYN, NY 11212
Country:	USA
Phone:	718-349-5590

Manifest:

Document ID:	Not reported
Manifest Status:	Not reported
Trans1 State ID:	NJD054126164
Trans2 State ID:	Not reported
Generator Ship Date:	07/31/2013
Trans1 Recv Date:	07/31/2013
Trans2 Recv Date:	Not reported
TSD Site Recv Date:	08/06/2013
Part A Recv Date:	Not reported
Part B Recv Date:	Not reported
Generator EPA ID:	NYR000012831
Trans1 EPA ID:	Not reported
Trans2 EPA ID:	Not reported
TSDF ID:	ALD000622464
Waste Code:	Not reported
Quantity:	4355

PS 298 (Continued) **U003394355**

Units:	K - Kilograms (2.2 pounds)
Number of Containers:	1
Container Type:	CM - Metal boxes, cases, roll-offs
Handling Method:	L Landfill.
Specific Gravity:	1
Year:	2013
Manifest Tracking Num:	007878205JJK
Import Ind:	N
Export Ind:	N
Discr Quantity Ind:	N
Discr Type Ind:	N
Discr Residue Ind:	N
Discr Partial Reject Ind:	N
Discr Full Reject Ind:	N
Manifest Ref Num:	Not reported
Alt Fac RCRA Id:	Not reported
Alt Fac Sign Date:	Not reported
Mgmt Method Type Code:	H132

Document ID:	Not reported
Manifest Status:	Not reported
Trans1 State ID:	NJD080631369
Trans2 State ID:	Not reported
Generator Ship Date:	08/16/2013
Trans1 Recv Date:	08/16/2013
Trans2 Recv Date:	Not reported
TSD Site Recv Date:	08/30/2013
Part A Recv Date:	Not reported
Part B Recv Date:	Not reported
Generator EPA ID:	NYR000012831
Trans1 EPA ID:	Not reported
Trans2 EPA ID:	Not reported
TSDF ID:	MAC300017498
Waste Code:	Not reported
Quantity:	1713
Units:	K - Kilograms (2.2 pounds)
Number of Containers:	7
Container Type:	DM - Metal drums, barrels
Handling Method:	R Material recovery of more than 75 percent of the total material.
Specific Gravity:	1
Year:	2013
Manifest Tracking Num:	000500559VES
Import Ind:	N
Export Ind:	N
Discr Quantity Ind:	Y
Discr Type Ind:	N
Discr Residue Ind:	N
Discr Partial Reject Ind:	N
Discr Full Reject Ind:	N
Manifest Ref Num:	Not reported
Alt Fac RCRA Id:	Not reported
Alt Fac Sign Date:	Not reported
Mgmt Method Type Code:	H039

Document ID:	Not reported

PS 298 (Continued) **U003394355**

Manifest Status:	Not reported
Trans1 State ID:	NJD080631369
Trans2 State ID:	Not reported
Generator Ship Date:	11/15/2013
Trans1 Recv Date:	11/15/2013
Trans2 Recv Date:	Not reported
TSD Site Recv Date:	11/20/2013
Part A Recv Date:	Not reported
Part B Recv Date:	Not reported
Generator EPA ID:	NYR000012831
Trans1 EPA ID:	Not reported
Trans2 EPA ID:	Not reported
TSDF ID:	MAC300017498
Waste Code:	Not reported
Quantity:	317
Units:	K - Kilograms (2.2 pounds)
Number of Containers:	1
Container Type:	DM - Metal drums, barrels
Handling Method:	R Material recovery of more than 75 percent of the total material.
Specific Gravity:	1
Year:	2013
Manifest Tracking Num:	000645539VES
Import Ind:	N
Export Ind:	N
Discr Quantity Ind:	N
Discr Type Ind:	N
Discr Residue Ind:	N
Discr Partial Reject Ind:	N
Discr Full Reject Ind:	N
Manifest Ref Num:	Not reported
Alt Fac RCRA Id:	Not reported
Alt Fac Sign Date:	Not reported
Mgmt Method Type Code:	H039

Document ID:	NJA2182330
Manifest Status:	Completed after the designated time period for a TSDF to get a copy to the DEC
Trans1 State ID:	S50082
Trans2 State ID:	S6993
Generator Ship Date:	09/27/1995
Trans1 Recv Date:	09/27/1995
Trans2 Recv Date:	12/08/1995
TSD Site Recv Date:	12/08/1995
Part A Recv Date:	/ /
Part B Recv Date:	12/22/1995
Generator EPA ID:	NYR000012831
Trans1 EPA ID:	NY0000551218
Trans2 EPA ID:	NJD980772768
TSDF ID:	NJD991291105
Waste Code:	D008 - LEAD 5.0 MG/L TCLP
Quantity:	00150
Units:	P - Pounds
Number of Containers:	001
Container Type:	DM - Metal drums, barrels
Handling Method:	L Landfill.
Specific Gravity:	100
Year:	1995

576 **CYPRESS PROJECTS -NYCHA** **NY LTANKS** **S104621530**
365 FOUNTAIN AVE **NY Spills** **N/A**
BROOKLYN, NY

LTANKS:

Site ID:	174144
Spill Number/Closed Date:	9410884 / 12/21/1995
Spill Date:	11/15/1994
Spill Cause:	Tank Test Failure
Spill Source:	Institutional, Educational, Gov., Other
Spill Class:	Known release with minimal potential for fire or hazard. DEC Response. Willing Responsible Party. Corrective action taken.
Cleanup Ceased:	Not reported
Cleanup Meets Standard:	False
SWIS:	2401
Investigator:	HEALY
Referred To:	Not reported
Reported to Dept:	11/15/1994
CID:	Not reported
Water Affected:	Not reported
Spill Notifier:	Tank Tester
Last Inspection:	Not reported
Recommended Penalty:	False
UST Involvement:	False
Remediation Phase:	0
Date Entered In Computer:	11/15/1994
Spill Record Last Update:	12/21/1995
Spiller Name:	Not reported
Spiller Company:	NYC HOUSING AUTHORITY
Spiller Address:	Not reported
Spiller City,St,Zip:	ZZ
Spiller County:	001
Spiller Contact:	Not reported
Spiller Phone:	Not reported
Spiller Extention:	Not reported
DEC Region:	2
DER Facility ID:	146490
DEC Memo:	Not reported
Remarks:	ISOLATE, INVESTIGATE, RETEST

Material:

Site ID:	174144
Operable Unit ID:	1004812
Operable Unit:	01
Material ID:	376752
Material Code:	0001A
Material Name:	#2 Fuel Oil
Case No.:	Not reported
Material FA:	Petroleum
Quantity:	-1
Units:	Gallons
Recovered:	No
Resource Affected:	Not reported
Oxygenate:	False

Tank Test:

Site ID:	174144
Spill Tank Test:	1543351

CYPRESS PROJECTS -NYCHA (Continued) **S104621530**

Tank Number:	002
Tank Size:	0
Test Method:	03
Leak Rate:	0
Gross Fail:	Not reported
Modified By:	Spills
Last Modified:	10/1/2004
Test Method:	Horner EZ Check I or II

Site ID:	246000
Spill Number/Closed Date:	9009145 / 4/25/1995
Spill Date:	11/20/1990
Spill Cause:	Tank Test Failure
Spill Source:	Institutional, Educational, Gov., Other
Spill Class:	Known release with minimal potential for fire or hazard. DEC Response. Willing Responsible Party. Corrective action taken.
Cleanup Ceased:	4/25/1995
Cleanup Meets Standard:	True
SWIS:	2401
Investigator:	HEALY
Referred To:	Not reported
Reported to Dept:	11/20/1990
CID:	Not reported
Water Affected:	Not reported
Spill Notifier:	Tank Tester
Last Inspection:	Not reported
Recommended Penalty:	False
UST Involvement:	False
Remediation Phase:	0
Date Entered In Computer:	12/10/1990
Spill Record Last Update:	1/3/2006
Spiller Name:	Not reported
Spiller Company:	NYCHA
Spiller Address:	250 BROADWAY
Spiller City,St,Zip:	NEW YORK, NY
Spiller County:	001
Spiller Contact:	Not reported
Spiller Phone:	Not reported
Spiller Extention:	Not reported
DEC Region:	2
DER Facility ID:	146490
DEC Memo:	Not reported
Remarks:	(2) 25K TANKS MANIFOLDED, FAILED HORNER EZY CHECK WITH A GROSS LEAK, NO ACTION YET DETERMINED. SEE SPILL # 9410884 & 9411088

Material:

Site ID:	246000
Operable Unit ID:	946332
Operable Unit:	01
Material ID:	432912
Material Code:	0001A
Material Name:	#2 Fuel Oil
Case No.:	Not reported
Material FA:	Petroleum
Quantity:	-1
Units:	Pounds

CYPRESS PROJECTS -NYCHA (Continued) **S104621530**

Recovered: No
Resource Affected: Not reported
Oxygenate: False

Tank Test:
Site ID: 246000
Spill Tank Test: 1537906
Tank Number: 001
Tank Size: 0
Test Method: 00
Leak Rate: 0
Gross Fail: Not reported
Modified By: Spills
Last Modified: 10/1/2004
Test Method: Unknown
Site ID: 246000
Spill Tank Test: 1537907
Tank Number: 002
Tank Size: 0
Test Method: 00
Leak Rate: 0
Gross Fail: Not reported
Modified By: Spills
Last Modified: 10/1/2004
Test Method: Unknown

Site ID: 192449
Spill Number/Closed Date: 9213350 / 4/25/1995
Spill Date: 3/3/1993
Spill Cause: Tank Test Failure
Spill Source: Institutional, Educational, Gov., Other
Spill Class: Known release with minimal potential for fire or hazard. DEC Response. Willing Responsible Party. Corrective action taken.
Cleanup Ceased: 4/25/1995
Cleanup Meets Standard: True
SWIS: 2401
Investigator: HEALY
Referred To: Not reported
Reported to Dept: 3/3/1993
CID: Not reported
Water Affected: Not reported
Spill Notifier: Tank Tester
Last Inspection: Not reported
Recommended Penalty: False
UST Involvement: False
Remediation Phase: 0
Date Entered In Computer: 3/10/1993
Spill Record Last Update: 1/3/2006
Spiller Name: Not reported
Spiller Company: NYCHA - CYPRESS HOUSES
Spiller Address: 365 FOUNTAIN AVE.
Spiller City,St,Zip: BROOKLYN, NY
Spiller County: 001
Spiller Contact: Not reported
Spiller Phone: Not reported
Spiller Extention: Not reported

CYPRESS PROJECTS -NYCHA (Continued) **S104621530**

DEC Region: 2
DER Facility ID: 146490
DEC Memo: Not reported
Remarks: NO ACTION YET DETERMINED. SEE SPILL # 9410884

Material:
Site ID: 192449
Operable Unit ID: 980530
Operable Unit: 01
Material ID: 403145
Material Code: 0001A
Material Name: #2 Fuel Oil
Case No.: Not reported
Material FA: Petroleum
Quantity: 0
Units: Not reported
Recovered: No
Resource Affected: Not reported
Oxygenate: False

Tank Test:
Site ID: 192449
Spill Tank Test: 1541229
Tank Number: 002
Tank Size: 0
Test Method: 00
Leak Rate: 0
Gross Fail: Not reported
Modified By: Spills
Last Modified: 10/1/2004
Test Method: Unknown

Site ID: 174145
Spill Number/Closed Date: 9411088 / 10/19/2005
Spill Date: 11/18/1994
Spill Cause: Tank Test Failure
Spill Source: Institutional, Educational, Gov., Other
Spill Class: Known release with minimal potential for fire or hazard. DEC Response. Willing Responsible Party. Corrective action taken.
Cleanup Ceased: Not reported
Cleanup Meets Standard: False
SWIS: 2401
Investigator: SWKRASZE
Referred To: Not reported
Reported to Dept: 11/18/1994
CID: Not reported
Water Affected: Not reported
Spill Notifier: Tank Tester
Last Inspection: Not reported
Recommended Penalty: False
UST Involvement: False
Remediation Phase: 0
Date Entered In Computer: 11/21/1994
Spill Record Last Update: 10/19/2005
Spiller Name: Not reported

CYPRESS PROJECTS -NYCHA (Continued) **S104621530**

Spiller Company:	NYC HOUSING AUTHORITY
Spiller Address:	Not reported
Spiller City,St,Zip:	ZZ
Spiller County:	001
Spiller Contact:	Not reported
Spiller Phone:	Not reported
Spiller Extention:	Not reported
DEC Region:	2
DER Facility ID:	146490
DEC Memo:	10/19/05: This spill closed to consolidate with open spill #0001423. S.Kraszewski
Remarks:	ISOLATE AND INVESTIGATE - GROSS FAILURE

Material:

Site ID:	174145
Operable Unit ID:	1004957
Operable Unit:	01
Material ID:	376946
Material Code:	0001A
Material Name:	#2 Fuel Oil
Case No.:	Not reported
Material FA:	Petroleum
Quantity:	-1
Units:	Gallons
Recovered:	No
Resource Affected:	Not reported
Oxygenate:	False

Tank Test:

Site ID:	174145
Spill Tank Test:	1543370
Tank Number:	001
Tank Size:	0
Test Method:	00
Leak Rate:	0
Gross Fail:	Not reported
Modified By:	Spills
Last Modified:	10/1/2004
Test Method:	Unknown

Site ID:	174146
Spill Number/Closed Date:	9510988 / 10/19/2005
Spill Date:	12/1/1995
Spill Cause:	Tank Test Failure
Spill Source:	Institutional, Educational, Gov., Other
Spill Class:	Known release that creates potential for fire or hazard. DEC Response. Willing Responsible Party. Corrective action taken.
Cleanup Ceased:	Not reported
Cleanup Meets Standard:	False
SWIS:	2401
Investigator:	SWKRASZE
Referred To:	Not reported
Reported to Dept:	12/1/1995
CID:	312
Water Affected:	Not reported

CYPRESS PROJECTS -NYCHA (Continued) **S104621530**

Spill Notifier:	Tank Tester
Last Inspection:	Not reported
Recommended Penalty:	False
UST Involvement:	False
Remediation Phase:	0
Date Entered In Computer:	12/1/1995
Spill Record Last Update:	10/19/2005
Spiller Name:	ED MALONE
Spiller Company:	NYC HOUSING AUTHORITY
Spiller Address:	250 BROADWAY
Spiller City,St,Zip:	NY, NY
Spiller County:	001
Spiller Contact:	CALLER
Spiller Phone:	Not reported
Spiller Extention:	Not reported
DEC Region:	2
DER Facility ID:	146490
DEC Memo:	10/19/05: This spill closed to consolidate with open spill #0001423. S.Kraszewski
Remarks:	NO ACTUAL LEAK

Material:

Site ID:	174146
Operable Unit ID:	1025316
Operable Unit:	01
Material ID:	358341
Material Code:	0001A
Material Name:	#2 Fuel Oil
Case No.:	Not reported
Material FA:	Petroleum
Quantity:	0
Units:	Gallons
Recovered:	No
Resource Affected:	Not reported
Oxygenate:	False

Tank Test:

Site ID:	174146
Spill Tank Test:	1544286
Tank Number:	2
Tank Size:	25302
Test Method:	03
Leak Rate:	2.20000000
Gross Fail:	Not reported
Modified By:	Spills
Last Modified:	10/1/2004
Test Method:	Horner EZ Check I or II

SPILLS:

Facility ID:	0001423
Facility Type:	ER
DER Facility ID:	146490
Site ID:	72277
DEC Region:	2
Spill Date:	5/4/2000

CYPRESS PROJECTS -NYCHA (Continued) **S104621530**

Spill Number/Closed Date:	0001423 / Not Reported
Spill Cause:	Unknown
Spill Class:	Known release that creates potential for fire or hazard. DEC Response. Willing Responsible Party. Corrective action taken.
SWIS:	2401
Investigator:	jkkann
Referred To:	WP APPRVD 7/30/12
Reported to Dept:	5/4/2000
CID:	365
Water Affected:	Not reported
Spill Source:	Institutional, Educational, Gov., Other
Spill Notifier:	Responsible Party
Cleanup Ceased:	Not reported
Cleanup Meets Std:	False
Last Inspection:	Not reported
Recommended Penalty:	False
UST Trust:	False
Remediation Phase:	1
Date Entered In Computer:	5/4/2000
Spill Record Last Update:	5/27/2014
Spiller Name:	Not reported
Spiller Company:	NYC HOUSING AUTHORITY
Spiller Address:	123 WILLIAM ST
Spiller City,St,Zip:	MANHATTAN, NY
Spiller Company:	001
Contact Name:	SUPER - JOHN PASCARELLA
Contact Phone:	(718) 647-1820
DEC Memo:	11/22/05: This spill transferred from J.Kolleeny to S.Kraszewski.01/04/06: ISRP from June 1997 mentions 8 soil borings and 3 MWs installed, in addition to one MW perviously installed in 1995. Borings ranged from 12.5 to 20 fbg and GW encountered at 11 fbg. Four of the eight borings noted oil impacts and so did two of the four MWs. Some free product detected in the MWs 3 and 4 is #2 fuel oil. ISRP proposed 3 additional MWs to maintain delineation of the spill and also to speed the recovery of product from the GW. Passive sorbents will be used to collect free product. Also, continued monitoring would commence. No recent data from MWs. ONly an invoice dated October 1997 from Environmental Testing Laboratories gives results from two MWs out of a total of 7. The results show no VOC or SVOC contamination. The two wells tested weren't the two previous MWs from the ISRP which contained free product. Must have GW samples from MWs to check on status of site. - SK01/30/06: This spill transferred from S.Kraszewaski to Q.Abidi.04/03/06: This spill transferred from Q. Abidi to Koon Tang.03/16/10: J.Kann - spill reassigned to J.kann. Possible off-site perc contamination - be sure to sample for perc when work plan is prepared.07/25/12: J.Kann - Sutter Avenue site (C224141) is the possible off-site concern. 07/30/12: J.Kann - sent email to NYCHA approving work plan with minor modifications (email edoced)5/27/14: J.Kann - RIR received on 11/12/13. Reviewed RIR for Cypress Hill Houses. Minor VOCs detected in gw in one well. In addition, some free product was detected in MW2. Sent an email to NYCHA concuring with report recommendations. In addition, Yelena Tkach had mentioned in May 2014 that investigation work may be performed by another contractor on the site for delineation of a spill upgradient of the site.
Remarks:	comtaminated soil found during a tank removal - unk size tank, underground - contractor will be handling the clean up

CYPRESS PROJECTS -NYCHA (Continued) **S104621530**

Material:

Site ID:	72277
Operable Unit ID:	823059
Operable Unit:	01
Material ID:	289650
Material Code:	0003A
Material Name:	#6 Fuel Oil
Case No.:	Not reported
Material FA:	Petroleum
Quantity:	0
Units:	Gallons
Recovered:	No
Resource Affected:	Not reported
Oxygenate:	False

Tank Test:

---

576 **CYPRESS HILL HOUSES** **NY LTANKS** **U001840701**
365 FOUNTAIN AVENUE **NY UST** **N/A**
BROOKLYN, NY 11208

LTANKS:

Site ID:	237702
Spill Number/Closed Date:	9510332 / 10/19/2005
Spill Date:	11/16/1995
Spill Cause:	Tank Failure
Spill Source:	Institutional, Educational, Gov., Other
Spill Class:	Known release that creates potential for fire or hazard. DEC Response. Unable/unwilling Responsible Party. Corrective action taken. (ISR)
Cleanup Ceased:	Not reported
Cleanup Meets Standard:	False
SWIS:	2401
Investigator:	SWKRASZE
Referred To:	Not reported
Reported to Dept:	11/17/1995
CID:	312
Water Affected:	Not reported
Spill Notifier:	Responsible Party
Last Inspection:	Not reported
Recommended Penalty:	False
UST Involvement:	False
Remediation Phase:	0
Date Entered In Computer:	11/17/1995
Spill Record Last Update:	10/19/2005
Spiller Name:	ED MALONE
Spiller Company:	NYC HOUSING
Spiller Address:	250 BROADWAY
Spiller City,St,Zip:	NY, NY 10007-
Spiller County:	001
Spiller Contact:	CALLER
Spiller Phone:	Not reported
Spiller Extention:	Not reported
DEC Region:	2
DER Facility ID:	195785
DEC Memo:	10/19/05: This spill closed to consolidate with open spill #0001423. S.Kraszewski

CYPRESS HILL HOUSES (Continued) **U001840701**

Remarks: WHENIT RAINS OIL SEEPS THRU THE CRACKS IN THE FOUNDATION WALL BYTHE BOILER ROOM - ANY SPILL IS BEING CONTAINED BY A DYKE

Material:
Site ID: 237702
Operable Unit ID: 1024811
Operable Unit: 01
Material ID: 361256
Material Code: 0002A
Material Name: #4 Fuel Oil
Case No.: Not reported
Material FA: Petroleum
Quantity: 0
Units: Gallons
Recovered: No
Resource Affected: Not reported
Oxygenate: False

Tank Test:

UST:
Id/Status: 2-474398 / Active
Program Type: PBS
Region: STATE
DEC Region: 2
Expiration Date: 03/28/2019
UTM X: 595169.28813
UTM Y: 4502713.5631200001
Site Type: Apartment Building/Office Building

Affiliation Records:
Site Id: 20907
Affiliation Type: Facility Owner
Company Name: NEW YORK CITY HOUSING AUTHORITY
Contact Type: Not reported
Contact Name: Not reported
Address1: 23-02 49TH AVENUE
Address2: Not reported
City: LONG ISLAND CITY
State: NY
Zip Code: 11011
Country Code: 001
Phone: (718) 707-5806
EMail: Not reported
Fax Number: Not reported
Modified By: NRLOMBAR
Date Last Modified: 2/12/2014

Site Id: 20907
Affiliation Type: Mail Contact
Company Name: NYC HOUSING AUTHORITY
Contact Type: Not reported
Contact Name: FUEL OIL REMEDIATION COORDINATOR
Address1: 23-02 49TH AVENUE
Address2: TECH SERVS DEPT - 5TH FLOOR

CYPRESS HILL HOUSES (Continued) **U001840701**

City:	LONG ISLAND CITY
State:	NY
Zip Code:	11101
Country Code:	001
Phone:	(718) 707-5725
EMail:	Y.TKACH@NYCHA.NYC.GOV
Fax Number:	Not reported
Modified By:	NRLOMBAR
Date Last Modified:	12/24/2014

Site Id:	20907
Affiliation Type:	On-Site Operator
Company Name:	CYPRESS HILL HOUSES
Contact Type:	Not reported
Contact Name:	FUEL OIL REMEDIATION UNIT
Address1:	Not reported
Address2:	Not reported
City:	Not reported
State:	NN
Zip Code:	Not reported
Country Code:	001
Phone:	(718) 707-5725
EMail:	Not reported
Fax Number:	Not reported
Modified By:	NRLOMBAR
Date Last Modified:	2/12/2014

Site Id:	20907
Affiliation Type:	Emergency Contact
Company Name:	NEW YORK CITY HOUSING AUTHORITY
Contact Type:	Not reported
Contact Name:	EMERGENCY SERVICES DEPARTMENT
Address1:	Not reported
Address2:	Not reported
City:	Not reported
State:	NN
Zip Code:	Not reported
Country Code:	999
Phone:	(718) 707-5900
EMail:	Not reported
Fax Number:	Not reported
Modified By:	NRLOMBAR
Date Last Modified:	1/30/2014

Tank Info:

Tank Number:	1
Tank ID:	58774
Tank Status:	In Service
Material Name:	In Service
Capacity Gallons:	20000
Install Date:	05/01/2000
Date Tank Closed:	Not reported
Registered:	True
Tank Location:	Underground
Tank Type:	Fiberglass coated steel
Material Code:	0001

CYPRESS HILL HOUSES (Continued) **U001840701**

Common Name of Substance: #2 Fuel Oil (On-Site Consumption)

Tightness Test Method: NN
Date Test: Not reported
Next Test Date: Not reported
Pipe Model: E
Modified By: NRLOMBAR
Last Modified: 02/12/2014

Equipment Records:

A00 - Tank Internal Protection - None
D11 - Pipe Type - Flexible Piping
F05 - Pipe External Protection - Jacketed
J02 - Dispenser - Suction Dispenser
L09 - Piping Leak Detection - Exempt Suction Piping
C02 - Pipe Location - Underground/On-ground
H01 - Tank Leak Detection - Interstitial - Electronic Monitoring
I02 - Overfill - High Level Alarm
B04 - Tank External Protection - Fiberglass
E04 - Piping Secondary Containment - Double-Walled (Underground)
H05 - Tank Leak Detection - In-Tank System (ATG)
L02 - Piping Leak Detection - Interstitial - Manual Monitoring
G04 - Tank Secondary Containment - Double-Walled (Underground)
I03 - Overfill - Automatic Shut-Off
K00 - Spill Prevention - None

Tank Number: 2
Tank ID: 58775
Tank Status: In Service
Material Name: In Service
Capacity Gallons: 20000
Install Date: 05/01/2000
Date Tank Closed: Not reported
Registered: True
Tank Location: Underground
Tank Type: Fiberglass coated steel
Material Code: 0001
Common Name of Substance: #2 Fuel Oil (On-Site Consumption)

Tightness Test Method: NN
Date Test: Not reported
Next Test Date: Not reported
Pipe Model: E
Modified By: NRLOMBAR
Last Modified: 02/12/2014

Equipment Records:

C02 - Pipe Location - Underground/On-ground
H01 - Tank Leak Detection - Interstitial - Electronic Monitoring
I02 - Overfill - High Level Alarm
B04 - Tank External Protection - Fiberglass
E04 - Piping Secondary Containment - Double-Walled (Underground)
H05 - Tank Leak Detection - In-Tank System (ATG)
L02 - Piping Leak Detection - Interstitial - Manual Monitoring
A00 - Tank Internal Protection - None
D11 - Pipe Type - Flexible Piping
F05 - Pipe External Protection - Jacketed

CYPRESS HILL HOUSES (Continued) **U001840701**

J02 - Dispenser - Suction Dispenser
L09 - Piping Leak Detection - Exempt Suction Piping
G04 - Tank Secondary Containment - Double-Walled (Underground)
I03 - Overfill - Automatic Shut-Off
K00 - Spill Prevention - None

Tank Number:	OLD 1
Tank ID:	37656
Tank Status:	Closed - Removed
Material Name:	Closed - Removed
Capacity Gallons:	25000
Install Date:	10/01/1955
Date Tank Closed:	05/01/2000
Registered:	True
Tank Location:	Underground
Tank Type:	Steel/carbon steel
Material Code:	0001
Common Name of Substance:	#2 Fuel Oil (On-Site Consumption)
Tightness Test Method:	03
Date Test:	11/01/1995
Next Test Date:	Not reported
Pipe Model:	Not reported
Modified By:	TRANSLAT
Last Modified:	03/04/2004

Equipment Records:

C02 - Pipe Location - Underground/On-ground
I04 - Overfill - Product Level Gauge (A/G)
A00 - Tank Internal Protection - None
D01 - Pipe Type - Steel/Carbon Steel/Iron
F06 - Pipe External Protection - Wrapped
G00 - Tank Secondary Containment - None
J02 - Dispenser - Suction Dispenser
B00 - Tank External Protection - None
H00 - Tank Leak Detection - None

Tank Number:	OLD 2
Tank ID:	37657
Tank Status:	Closed - Removed
Material Name:	Closed - Removed
Capacity Gallons:	25000
Install Date:	10/01/1955
Date Tank Closed:	05/01/2000
Registered:	True
Tank Location:	Underground
Tank Type:	Steel/carbon steel
Material Code:	0000
Common Name of Substance:	Empty
Tightness Test Method:	NN
Date Test:	Not reported
Next Test Date:	Not reported
Pipe Model:	Not reported
Modified By:	TRANSLAT
Last Modified:	03/04/2004

CYPRESS HILL HOUSES (Continued) **U001840701**

Equipment Records:

C02 - Pipe Location - Underground/On-ground
I04 - Overfill - Product Level Gauge (A/G)
A00 - Tank Internal Protection - None
D01 - Pipe Type - Steel/Carbon Steel/Iron
F06 - Pipe External Protection - Wrapped
G00 - Tank Secondary Containment - None
J02 - Dispenser - Suction Dispenser
B00 - Tank External Protection - None
H00 - Tank Leak Detection - None

---

577 **NYCHA - PROSPECT PLAZA** **RCRA NonGen / NLR** **1004762088**
10 AMBOY ST **ICIS** **NYR000093419**
BROOKLYN, NY 11233 **FINDS**
NY LTANKS
NY MANIFEST

RCRA NonGen / NLR:

Date form received by agency:	01/01/2007
Facility name:	NYCHA - PROSPECT PLAZA
Facility address:	10 AMBOY ST BROOKLYN, NY 11233
EPA ID:	NYR000093419
Mailing address:	49TH AVE LONG ISLAND CITY, NY 111014528
Contact:	ANTHONY SOLOMITA
Contact address:	49TH AVE LONG ISLAND CITY, NY 111014528
Contact country:	US
Contact telephone:	(718) 707-5731
Contact email:	Not reported
EPA Region:	02
Classification:	Non-Generator
Description:	Handler: Non-Generators do not presently generate hazardous waste

Owner/Operator Summary:

Owner/operator name:	NEW YORK CITY HOUSING AUTH
Owner/operator address:	23-02 49TH AVE LONG ISLAND CITY, NY 11101
Owner/operator country:	US
Owner/operator telephone:	(718) 707-5731
Legal status:	Municipal
Owner/Operator Type:	Owner
Owner/Op start date:	01/01/2001
Owner/Op end date:	Not reported

Owner/operator name:	NEW YORK CITY HOUSING AUTH
Owner/operator address:	23-02 49TH AVE LONG ISLAND CITY, NY 11101
Owner/operator country:	US
Owner/operator telephone:	(718) 707-5731
Legal status:	Municipal
Owner/Operator Type:	Operator
Owner/Op start date:	01/01/2001
Owner/Op end date:	Not reported

NYCHA - PROSPECT PLAZA (Continued) **1004762088**

Handler Activities Summary:
- U.S. importer of hazardous waste: No
- Mixed waste (haz. and radioactive): No
- Recycler of hazardous waste: No
- Transporter of hazardous waste: No
- Treater, storer or disposer of HW: No
- Underground injection activity: No
- On-site burner exemption: No
- Furnace exemption: No
- Used oil fuel burner: No
- Used oil processor: No
- User oil refiner: No
- Used oil fuel marketer to burner: No
- Used oil Specification marketer: No
- Used oil transfer facility: No
- Used oil transporter: No

Historical Generators:
- Date form received by agency: 01/01/2006
- Site name: NYCHA - PROSPECT PLAZA
- Classification: Not a generator, verified

- Date form received by agency: 01/23/2001
- Site name: NYCHA - PROSPECT PLAZA
- Classification: Conditionally Exempt Small Quantity Generator

Hazardous Waste Summary:
- Waste code: D001
- Waste name: IGNITABLE HAZARDOUS WASTES ARE THOSE WASTES WHICH HAVE A FLASHPOINT OF LESS THAN 140 DEGREES FAHRENHEIT AS DETERMINED BY A PENSKY-MARTENS CLOSED CUP FLASH POINT TESTER. ANOTHER METHOD OF DETERMINING THE FLASH POINT OF A WASTE IS TO REVIEW THE MATERIAL SAFETY DATA SHEET, WHICH CAN BE OBTAINED FROM THE MANUFACTURER OR DISTRIBUTOR OF THE MATERIAL. LACQUER THINNER IS AN EXAMPLE OF A COMMONLY USED SOLVENT WHICH WOULD BE CONSIDERED AS IGNITABLE HAZARDOUS WASTE.

- Violation Status: No violations found

ICIS:
- Enforcement Action ID: 02-2003-1013
- FRS ID: 110004566684
- Program ID: FRS 110004566684
- Action Name: BSI, INC.
- Full Address: 10 AMBOY ST BROOKLYN NY 11212-5054
- State: New York
- Facility Name: RESIDENTIAL APARTMENT BUILDING
- Facility Address: 10 AMBOY ST
BROOKLYN, NY 11212-5054
- Enforcement Action Type: CAA 113A Admin Compliance Order (Non-Penalty)
- Facility County: KINGS
- EPA Region #: 2

- Enforcement Action ID: 02-2003-1013
- FRS ID: 110004566684
- Program ID: RCRAINFO NYR000093419
- Action Name: BSI, INC.

NYCHA - PROSPECT PLAZA (Continued) **1004762088**

Full Address:	10 AMBOY ST BROOKLYN NY 11212-5054
State:	New York
Facility Name:	NYCHA - PROSPECT PLAZA
Facility Address:	10 AMBOY ST BROOKLYN, NY 11212-5054
Enforcement Action Type:	CAA 113A Admin Compliance Order (Non-Penalty)
Facility County:	KINGS
EPA Region #:	2

Program ID:	FRS 110004566684
Facility Name:	RESIDENTIAL APARTMENT BUILDING
Address:	10 AMBOY ST
Tribal Indicator:	N
Fed Facility:	No
NAIC Code:	Not reported
SIC Code:	6513

Program ID:	RCRAINFO NYR000093419
Facility Name:	RESIDENTIAL APARTMENT BUILDING
Address:	10 AMBOY ST
Tribal Indicator:	N
Fed Facility:	No
NAIC Code:	Not reported
SIC Code:	6513

FINDS:

Registry ID: 110004566684

Environmental Interest/Information System

RCRAInfo is a national information system that supports the Resource Conservation and Recovery Act (RCRA) program through the tracking of events and activities related to facilities that generate, transport, and treat, store, or dispose of hazardous waste. RCRAInfo allows RCRA program staff to track the notification, permit, compliance, and corrective action activities required under RCRA.

ICIS (Integrated Compliance Information System) is the Integrated Compliance Information System and provides a database that, when complete, will contain integrated Enforcement and Compliance information across most of EPA's programs. The vision for ICIS is to replace EPA's independent databases that contain Enforcement data with a single repository for that information. Currently, ICIS contains all Federal Administrative and Judicial enforcement actions. This information is maintained in ICIS by EPA in the Regional offices and it Headquarters. A future release of ICIS will replace the Permit Compliance System (PCS) which supports the NPDES and will integrate that information with Federal actions already in the system. ICIS also has the capability to track other activities occurring in the Region that support Compliance and Enforcement programs. These include; Incident Tracking, Compliance Assistance, and Compliance Monitoring.

LTANKS:

Site ID: 67455

NYCHA - PROSPECT PLAZA (Continued) **1004762088**

Spill Number/Closed Date:	9010634 / 7/18/2014
Spill Date:	1/4/1991
Spill Cause:	Tank Test Failure
Spill Source:	Institutional, Educational, Gov., Other
Spill Class:	Known release that creates potential for fire or hazard. DEC Response. Willing Responsible Party. Corrective action taken.
Cleanup Ceased:	Not reported
Cleanup Meets Standard:	False
SWIS:	2401
Investigator:	jkkann
Referred To:	Not reported
Reported to Dept:	1/4/1991
CID:	Not reported
Water Affected:	Not reported
Spill Notifier:	Tank Tester
Last Inspection:	Not reported
Recommended Penalty:	False
UST Involvement:	False
Remediation Phase:	0
Date Entered In Computer:	1/9/1991
Spill Record Last Update:	7/18/2014
Spiller Name:	Not reported
Spiller Company:	NYCHA
Spiller Address:	250 BROADWAY
Spiller City,St,Zip:	NEW YORK, NY
Spiller County:	001
Spiller Contact:	Not reported
Spiller Phone:	Not reported
Spiller Extention:	Not reported
DEC Region:	2
DER Facility ID:	64454
DEC Memo:	01/24/06: This spill transferred from J.Kolleeny to S.Kraszewski. - SK03/14/06: This spill reassigned to K.Tang. - SK3/10/11: J.Kann - Investigative work plan submitted on 3/3/11.5/29/12: J.kann - priority P0 assigned to the site10/23/13: J.Kann - approved WP in an email - SAR due 4/22/147/18/14: J.Kann - received RIR on June 25, under review. four borings installed, eight soil samples analyzed. All results under CP-51 guidance. Four monitoring wells installed and sampled. No exceedences of TOGS 1.1.1. Spill closed.
Remarks:	2OK TANK FAILED HORNER EZY CHECK,VISUAL LEAK, TO REPLACE LINE & RETEST.

Material:

Site ID:	67455
Operable Unit ID:	950890
Operable Unit:	01
Material ID:	430775
Material Code:	0001A
Material Name:	#2 Fuel Oil
Case No.:	Not reported
Material FA:	Petroleum
Quantity:	-1
Units:	Pounds
Recovered:	No
Resource Affected:	Not reported
Oxygenate:	False

NYCHA - PROSPECT PLAZA (Continued) **1004762088**

Tank Test:

Site ID:	67455
Spill Tank Test:	1538125
Tank Number:	001
Tank Size:	0
Test Method:	00
Leak Rate:	0
Gross Fail:	Not reported
Modified By:	Spills
Last Modified:	10/1/2004
Test Method:	Unknown

NY MANIFEST:

EPA ID:	NYR000093419
Country:	USA

Mailing Info:

Name:	NYCHA PROSPECT PLAZA
Contact:	MICHAEL WILKINS
Address:	10 AMBOY COURT
City/State/Zip:	BROOKLYN, NY 11233
Country:	USA
Phone:	718-345-9707

Manifest:

Document ID:	Not reported
Manifest Status:	Not reported
Trans1 State ID:	NJ0000027193
Trans2 State ID:	Not reported
Generator Ship Date:	10/25/2012
Trans1 Recv Date:	10/25/2012
Trans2 Recv Date:	Not reported
TSD Site Recv Date:	10/25/2012
Part A Recv Date:	Not reported
Part B Recv Date:	Not reported
Generator EPA ID:	NYR000093419
Trans1 EPA ID:	Not reported
Trans2 EPA ID:	Not reported
TSDF ID:	NJD002200046
Waste Code:	Not reported
Quantity:	300.0
Units:	P - Pounds
Number of Containers:	1.0
Container Type:	CF - Fiber or plastic boxes, cartons
Handling Method:	B Incineration, heat recovery, burning.
Specific Gravity:	1.0
Year:	2012
Manifest Tracking Num:	010456148JJK
Import Ind:	N
Export Ind:	N
Discr Quantity Ind:	N
Discr Type Ind:	N
Discr Residue Ind:	N
Discr Partial Reject Ind:	N

NYCHA - PROSPECT PLAZA (Continued) **1004762088**

Discr Full Reject Ind:	N
Manifest Ref Num:	Not reported
Alt Fac RCRA Id:	Not reported
Alt Fac Sign Date:	Not reported
Mgmt Method Type Code:	H061

Document ID:	Not reported
Manifest Status:	Not reported
Trans1 State ID:	NJ0000027193
Trans2 State ID:	Not reported
Generator Ship Date:	10/25/2012
Trans1 Recv Date:	10/25/2012
Trans2 Recv Date:	Not reported
TSD Site Recv Date:	10/25/2012
Part A Recv Date:	Not reported
Part B Recv Date:	Not reported
Generator EPA ID:	NYR000093419
Trans1 EPA ID:	Not reported
Trans2 EPA ID:	Not reported
TSDF ID:	NJD002200046
Waste Code:	Not reported
Quantity:	58.0
Units:	G - Gallons (liquids only)* (8.3 pounds)
Number of Containers:	1.0
Container Type:	DM - Metal drums, barrels
Handling Method:	T Chemical, physical, or biological treatment.
Specific Gravity:	1.0
Year:	2012
Manifest Tracking Num:	010456148JJK
Import Ind:	N
Export Ind:	N
Discr Quantity Ind:	N
Discr Type Ind:	N
Discr Residue Ind:	N
Discr Partial Reject Ind:	N
Discr Full Reject Ind:	N
Manifest Ref Num:	Not reported
Alt Fac RCRA Id:	Not reported
Alt Fac Sign Date:	Not reported
Mgmt Method Type Code:	H141

Document ID:	NYG2933577
Manifest Status:	Not reported
Trans1 State ID:	NYPD1010
Trans2 State ID:	Not reported
Generator Ship Date:	05/23/2001
Trans1 Recv Date:	05/23/2001
Trans2 Recv Date:	Not reported
TSD Site Recv Date:	05/25/2001
Part A Recv Date:	Not reported
Part B Recv Date:	Not reported
Generator EPA ID:	NYR000093419
Trans1 EPA ID:	NYD077444263
Trans2 EPA ID:	Not reported
TSDF ID:	NYD077444263

NYCHA - PROSPECT PLAZA (Continued) **1004762088**

Waste Code:	D001 - NON-LISTED IGNITABLE WASTES
Quantity:	00055
Units:	G - Gallons (liquids only)* (8.3 pounds)
Number of Containers:	001
Container Type:	DM - Metal drums, barrels
Handling Method:	B Incineration, heat recovery, burning.
Specific Gravity:	01.00
Year:	2001

---

578 **METAL REFINERY** **NY Spills** **S109060239**
330 BELLMONT AVE **N/A**
BROOKLYN, NY

SPILLS:

Facility ID:	0712780
Facility Type:	ER
DER Facility ID:	344000
Site ID:	394440
DEC Region:	2
Spill Date:	3/5/2008
Spill Number/Closed Date:	0712780 / 3/6/2008
Spill Cause:	Other
Spill Class:	Possible release with minimal potential for fire or hazard or Known release with no damage. No DEC Response. No corrective action required.
SWIS:	2401
Investigator:	smsanges
Referred To:	Not reported
Reported to Dept:	3/5/2008
CID:	444
Water Affected:	AIR
Spill Source:	Commercial/Industrial
Spill Notifier:	Fire Department
Cleanup Ceased:	Not reported
Cleanup Meets Std:	False
Last Inspection:	Not reported
Recommended Penalty:	False
UST Trust:	False
Remediation Phase:	0
Date Entered In Computer:	3/5/2008
Spill Record Last Update:	3/6/2008
Spiller Name:	FIREFIGHTER KEARNEY
Spiller Company:	METAL REFINERY
Spiller Address:	330 BELLMONT AVE
Spiller City,St,Zip:	BROOKLYN, NY
Spiller Company:	001
Contact Name:	FIREFIGHTER KEARNEY
Contact Phone:	(347) 203-6886
DEC Memo:	Sangesland spoke to Firefighter Kearney. He said the fire was now out, none of the containers opened and a ph and "flash" test of the water in front of the containers showed everything was neutral. Fire Marshalls are inspecting the site because the fire appeared "suspisious" and DEP was also notified.Per Randy Austin, No DEC investigation is required.
Remarks:	CASno: NO CHEMICALS RELEASED BUT THERE WAS A FIRE IN THE CLOSET AND WANTED DEC TO AWARE OF IT: CLEANING UP AT THIS TIME

Material:

METAL REFINERY (Continued) **S109060239**

Site ID:	394440
Operable Unit ID:	1151393
Operable Unit:	01
Material ID:	2142097
Material Code:	0063A
Material Name:	UNKNOWN HAZARDOUS MATERIAL
Case No.:	Not reported
Material FA:	Hazardous Material
Quantity:	0
Units:	Gallons
Recovered:	No
Resource Affected:	Not reported
Oxygenate:	False

Tank Test:

---

578 **BELMONT METALS INC** **RCRA NonGen / NLR** **1001119280**
330 BELMONT AVENUE **ICIS** **NYN008004384**
BROOKLYN, NY 11207 **FINDS**
US AIRS

RCRA NonGen / NLR:

Date form received by agency:	01/01/2007
Facility name:	BELMONT METALS
Facility address:	314-30 BELMONT AVE BRONX, NY 10474
EPA ID:	NYN008004384
Mailing address:	BELMONT AVE BRONX, NY 10474
Contact:	UNK UNK
Contact address:	BELMONT AVE BRONX, NY 10474
Contact country:	US
Contact telephone:	(718) 342-4900
Contact email:	Not reported
EPA Region:	02
Land type:	Private
Classification:	Non-Generator
Description:	Handler: Non-Generators do not presently generate hazardous waste

Owner/Operator Summary:

Owner/operator name:	NON REGULATED
Owner/operator address:	NOT REQUIRED NOT REQUIRED, NY 99999
Owner/operator country:	US
Owner/operator telephone:	(718) 555-1212
Legal status:	Private
Owner/Operator Type:	Operator
Owner/Op start date:	Not reported
Owner/Op end date:	Not reported

Owner/operator name:	NON REGULATED
Owner/operator address:	NOT REQUIRED NOT REQUIRED, NY 99999
Owner/operator country:	US
Owner/operator telephone:	(718) 555-1212

BELMONT METALS INC (Continued) **1001119280**

Legal status: Private
Owner/Operator Type: Owner
Owner/Op start date: Not reported
Owner/Op end date: Not reported

Handler Activities Summary:
U.S. importer of hazardous waste: No
Mixed waste (haz. and radioactive): No
Recycler of hazardous waste: No
Transporter of hazardous waste: No
Treater, storer or disposer of HW: No
Underground injection activity: No
On-site burner exemption: No
Furnace exemption: No
Used oil fuel burner: No
Used oil processor: No
User oil refiner: No
Used oil fuel marketer to burner: No
Used oil Specification marketer: No
Used oil transfer facility: No
Used oil transporter: No

Historical Generators:
Date form received by agency: 01/01/2006
Site name: BELMONT METALS
Classification: Not a generator, verified

Date form received by agency: 09/17/1996
Site name: BELMONT METALS
Classification: Not a generator, verified

Hazardous Waste Summary:
Waste code: NONE
Waste name: None

Violation Status: No violations found

Evaluation Action Summary:
Evaluation date: 08/17/2012
Evaluation: COMPLIANCE EVALUATION INSPECTION ON-SITE
Area of violation: Not reported
Date achieved compliance: Not reported
Evaluation lead agency: EPA

Evaluation date: 03/20/1996
Evaluation: COMPLIANCE EVALUATION INSPECTION ON-SITE
Area of violation: Not reported
Date achieved compliance: Not reported
Evaluation lead agency: EPA

ICIS:
Enforcement Action ID: 02-1991-0193
FRS ID: 110000323301
Program ID: TRIS 11207BLMNT330BE
Action Name: BELMONT METALS INC
Full Address: 330 BELMONT AVENUE BROOKLYN NY 11207-4000

BELMONT METALS INC (Continued) **1001119280**

State: New York
Facility Name: BELMONT METALS INC.
Facility Address: 330 BELMONT AVENUE
BROOKLYN, NY 11207-4000
Enforcement Action Type: EPCRA 325 Action For Penalty
Facility County: KINGS
EPA Region #: 2

Enforcement Action ID: 02-1991-0193
FRS ID: 110000323301
Program ID: NCDB I02#199603059777 3
Action Name: BELMONT METALS INC
Full Address: 330 BELMONT AVENUE BROOKLYN NY 11207-4000
State: New York
Facility Name: BELMONT METALS INC
Facility Address: 330 BELMONT AVENUE
BROOKLYN, NY 11207-4000
Enforcement Action Type: EPCRA 325 Action For Penalty
Facility County: KINGS
EPA Region #: 2

Enforcement Action ID: 02-1991-0193
FRS ID: 110000323301
Program ID: NCDB I02#19900718A2002 1
Action Name: BELMONT METALS INC
Full Address: 330 BELMONT AVENUE BROOKLYN NY 11207-4000
State: New York
Facility Name: BELMONT METALS, INC
Facility Address: 330 BELMONT AVENUE
BROOKLYN, NY 11207-4000
Enforcement Action Type: EPCRA 325 Action For Penalty
Facility County: KINGS
EPA Region #: 2

Enforcement Action ID: 02-1991-0193
FRS ID: 110000323301
Program ID: AIRS/AFS 3604700058
Action Name: BELMONT METALS INC
Full Address: 330 BELMONT AVENUE BROOKLYN NY 11207-4000
State: New York
Facility Name: BELMONT METALS INC-330 BELMONT AVE
Facility Address: 330 BELMONT AVENUE
BROOKLYN, NY 11207-4000
Enforcement Action Type: EPCRA 325 Action For Penalty
Facility County: KINGS
EPA Region #: 2

Enforcement Action ID: 02-1991-0193
FRS ID: 110000323301
Program ID: FIS 2-6105-00185
Action Name: BELMONT METALS INC
Full Address: 330 BELMONT AVENUE BROOKLYN NY 11207-4000
State: New York
Facility Name: BELMONT METALS INC-330 BELMONT AVE
Facility Address: 330 BELMONT AVENUE
BROOKLYN, NY 11207-4000
Enforcement Action Type: EPCRA 325 Action For Penalty

BELMONT METALS INC (Continued) **1001119280**

Facility County: KINGS
EPA Region #: 2

Enforcement Action ID: 02-1991-0193
FRS ID: 110000323301
Program ID: NEI NEI36125
Action Name: BELMONT METALS INC
Full Address: 330 BELMONT AVENUE BROOKLYN NY 11207-4000
State: New York
Facility Name: Not reported
Facility Address: 330 BELMONT AVENUE
BROOKLYN, NY 11207-4000
Enforcement Action Type: EPCRA 325 Action For Penalty
Facility County: KINGS
EPA Region #: 2

Enforcement Action ID: 02-1991-0193
FRS ID: 110000323301
Program ID: OSHA-IMIS 118498
Action Name: BELMONT METALS INC
Full Address: 330 BELMONT AVENUE BROOKLYN NY 11207-4000
State: New York
Facility Name: Not reported
Facility Address: 330 BELMONT AVENUE
BROOKLYN, NY 11207-4000
Enforcement Action Type: EPCRA 325 Action For Penalty
Facility County: KINGS
EPA Region #: 2

Enforcement Action ID: 02-1991-0193
FRS ID: 110000323301
Program ID: OSHA-OIS 981967648
Action Name: BELMONT METALS INC
Full Address: 330 BELMONT AVENUE BROOKLYN NY 11207-4000
State: New York
Facility Name: Not reported
Facility Address: 330 BELMONT AVENUE
BROOKLYN, NY 11207-4000
Enforcement Action Type: EPCRA 325 Action For Penalty
Facility County: KINGS
EPA Region #: 2

Enforcement Action ID: 02-1991-0193
FRS ID: 110000323301
Program ID: RCRAINFO NYN008004384
Action Name: BELMONT METALS INC
Full Address: 330 BELMONT AVENUE BROOKLYN NY 11207-4000
State: New York
Facility Name: BELMONT METALS
Facility Address: 330 BELMONT AVENUE
BROOKLYN, NY 11207-4000
Enforcement Action Type: EPCRA 325 Action For Penalty
Facility County: KINGS
EPA Region #: 2

Enforcement Action ID: 02-1991-0193
FRS ID: 110000323301

BELMONT METALS INC (Continued) **1001119280**

Program ID:	EIS 8468311
Action Name:	BELMONT METALS INC
Full Address:	330 BELMONT AVENUE BROOKLYN NY 11207-4000
State:	New York
Facility Name:	BELMONT METALS INC
Facility Address:	330 BELMONT AVENUE BROOKLYN, NY 11207-4000
Enforcement Action Type:	EPCRA 325 Action For Penalty
Facility County:	KINGS
EPA Region #:	2

Enforcement Action ID:	02-1991-0193
FRS ID:	110000323301
Program ID:	FRS 110000323301
Action Name:	BELMONT METALS INC
Full Address:	330 BELMONT AVENUE BROOKLYN NY 11207-4000
State:	New York
Facility Name:	BELMONT METALS INC
Facility Address:	330 BELMONT AVENUE BROOKLYN, NY 11207-4000
Enforcement Action Type:	EPCRA 325 Action For Penalty
Facility County:	KINGS
EPA Region #:	2

Enforcement Action ID:	02-1991-0193
FRS ID:	110000323301
Program ID:	NCDB I02#199603059721 1
Action Name:	BELMONT METALS INC
Full Address:	330 BELMONT AVENUE BROOKLYN NY 11207-4000
State:	New York
Facility Name:	BELMONT METALS INC
Facility Address:	330 BELMONT AVENUE BROOKLYN, NY 11207-4000
Enforcement Action Type:	EPCRA 325 Action For Penalty
Facility County:	KINGS
EPA Region #:	2

Enforcement Action ID:	02-1991-0193
FRS ID:	110000323301
Program ID:	NCDB I02#199603059777 1
Action Name:	BELMONT METALS INC
Full Address:	330 BELMONT AVENUE BROOKLYN NY 11207-4000
State:	New York
Facility Name:	BELMONT METALS INC
Facility Address:	330 BELMONT AVENUE BROOKLYN, NY 11207-4000
Enforcement Action Type:	EPCRA 325 Action For Penalty
Facility County:	KINGS
EPA Region #:	2

Enforcement Action ID:	02-1991-0193
FRS ID:	110000323301
Program ID:	NCDB I02#199603059777 2
Action Name:	BELMONT METALS INC
Full Address:	330 BELMONT AVENUE BROOKLYN NY 11207-4000
State:	New York
Facility Name:	BELMONT METALS INC

BELMONT METALS INC (Continued) **1001119280**

Facility Address: 330 BELMONT AVENUE
BROOKLYN, NY 11207-4000
Enforcement Action Type: EPCRA 325 Action For Penalty
Facility County: KINGS
EPA Region #: 2

Enforcement Action ID: 02-1991-0193
FRS ID: 110000323301
Program ID: NCDB D02#EPCRA-91-0216
Action Name: BELMONT METALS INC
Full Address: 330 BELMONT AVENUE BROOKLYN NY 11207-4000
State: New York
Facility Name: BELMONT METALS, INC
Facility Address: 330 BELMONT AVENUE
BROOKLYN, NY 11207-4000
Enforcement Action Type: EPCRA 325 Action For Penalty
Facility County: KINGS
EPA Region #: 2

Program ID: AIRS/AFS 3604700058
Facility Name: BELMONT METALS INC
Address: 330 BELMONT AVENUE
Tribal Indicator: N
Fed Facility: No
NAIC Code: Not reported
SIC Code: 3339

Program ID: AIRS/AFS 3604700058
Facility Name: BELMONT METALS INC
Address: 330 BELMONT AVENUE
Tribal Indicator: N
Fed Facility: No
NAIC Code: Not reported
SIC Code: 3341

Program ID: AIRS/AFS 3604700058
Facility Name: BELMONT METALS INC
Address: 330 BELMONT AVENUE
Tribal Indicator: N
Fed Facility: No
NAIC Code: Not reported
SIC Code: 5051

Program ID: EIS 8468311
Facility Name: BELMONT METALS INC
Address: 330 BELMONT AVENUE
Tribal Indicator: N
Fed Facility: No
NAIC Code: Not reported
SIC Code: 3339

Program ID: EIS 8468311
Facility Name: BELMONT METALS INC
Address: 330 BELMONT AVENUE
Tribal Indicator: N
Fed Facility: No

BELMONT METALS INC (Continued) **1001119280**

NAIC Code: Not reported
SIC Code: 3341

Program ID: EIS 8468311
Facility Name: BELMONT METALS INC
Address: 330 BELMONT AVENUE
Tribal Indicator: N
Fed Facility: No
NAIC Code: Not reported
SIC Code: 5051

Program ID: FIS 2-6105-00185
Facility Name: BELMONT METALS INC
Address: 330 BELMONT AVENUE
Tribal Indicator: N
Fed Facility: No
NAIC Code: Not reported
SIC Code: 3339

Program ID: FIS 2-6105-00185
Facility Name: BELMONT METALS INC
Address: 330 BELMONT AVENUE
Tribal Indicator: N
Fed Facility: No
NAIC Code: Not reported
SIC Code: 3341

Program ID: FIS 2-6105-00185
Facility Name: BELMONT METALS INC
Address: 330 BELMONT AVENUE
Tribal Indicator: N
Fed Facility: No
NAIC Code: Not reported
SIC Code: 5051

Program ID: FRS 110000323301
Facility Name: BELMONT METALS INC
Address: 330 BELMONT AVENUE
Tribal Indicator: N
Fed Facility: No
NAIC Code: Not reported
SIC Code: 3339

Program ID: FRS 110000323301
Facility Name: BELMONT METALS INC
Address: 330 BELMONT AVENUE
Tribal Indicator: N
Fed Facility: No
NAIC Code: Not reported
SIC Code: 3341

Program ID: FRS 110000323301
Facility Name: BELMONT METALS INC
Address: 330 BELMONT AVENUE
Tribal Indicator: N
Fed Facility: No
NAIC Code: Not reported

BELMONT METALS INC (Continued) **1001119280**

SIC Code: 5051

Program ID: NCDB D02#EPCRA-91-0216
Facility Name: BELMONT METALS INC
Address: 330 BELMONT AVENUE
Tribal Indicator: N
Fed Facility: No
NAIC Code: Not reported
SIC Code: 3339

Program ID: NCDB D02#EPCRA-91-0216
Facility Name: BELMONT METALS INC
Address: 330 BELMONT AVENUE
Tribal Indicator: N
Fed Facility: No
NAIC Code: Not reported
SIC Code: 3341

Program ID: NCDB D02#EPCRA-91-0216
Facility Name: BELMONT METALS INC
Address: 330 BELMONT AVENUE
Tribal Indicator: N
Fed Facility: No
NAIC Code: Not reported
SIC Code: 5051

Program ID: NCDB I02#19900718A2002 1
Facility Name: BELMONT METALS INC
Address: 330 BELMONT AVENUE
Tribal Indicator: N
Fed Facility: No
NAIC Code: Not reported
SIC Code: 3339

Program ID: NCDB I02#19900718A2002 1
Facility Name: BELMONT METALS INC
Address: 330 BELMONT AVENUE
Tribal Indicator: N
Fed Facility: No
NAIC Code: Not reported
SIC Code: 3341

Program ID: NCDB I02#19900718A2002 1
Facility Name: BELMONT METALS INC
Address: 330 BELMONT AVENUE
Tribal Indicator: N
Fed Facility: No
NAIC Code: Not reported
SIC Code: 5051

Program ID: NCDB I02#199603059721 1
Facility Name: BELMONT METALS INC
Address: 330 BELMONT AVENUE
Tribal Indicator: N
Fed Facility: No
NAIC Code: Not reported
SIC Code: 3339

BELMONT METALS INC (Continued) **1001119280**

Program ID: NCDB I02#199603059721 1
Facility Name: BELMONT METALS INC
Address: 330 BELMONT AVENUE
Tribal Indicator: N
Fed Facility: No
NAIC Code: Not reported
SIC Code: 3341

Program ID: NCDB I02#199603059721 1
Facility Name: BELMONT METALS INC
Address: 330 BELMONT AVENUE
Tribal Indicator: N
Fed Facility: No
NAIC Code: Not reported
SIC Code: 5051

Program ID: NCDB I02#199603059777 1
Facility Name: BELMONT METALS INC
Address: 330 BELMONT AVENUE
Tribal Indicator: N
Fed Facility: No
NAIC Code: Not reported
SIC Code: 3339

Program ID: NCDB I02#199603059777 1
Facility Name: BELMONT METALS INC
Address: 330 BELMONT AVENUE
Tribal Indicator: N
Fed Facility: No
NAIC Code: Not reported
SIC Code: 3341

Program ID: NCDB I02#199603059777 1
Facility Name: BELMONT METALS INC
Address: 330 BELMONT AVENUE
Tribal Indicator: N
Fed Facility: No
NAIC Code: Not reported
SIC Code: 5051

Program ID: NCDB I02#199603059777 2
Facility Name: BELMONT METALS INC
Address: 330 BELMONT AVENUE
Tribal Indicator: N
Fed Facility: No
NAIC Code: Not reported
SIC Code: 3339

Program ID: NCDB I02#199603059777 2
Facility Name: BELMONT METALS INC
Address: 330 BELMONT AVENUE
Tribal Indicator: N
Fed Facility: No
NAIC Code: Not reported
SIC Code: 3341

Program ID: NCDB I02#199603059777 2

BELMONT METALS INC (Continued) **1001119280**

Facility Name: BELMONT METALS INC
Address: 330 BELMONT AVENUE
Tribal Indicator: N
Fed Facility: No
NAIC Code: Not reported
SIC Code: 5051

Program ID: NCDB I02#199603059777 3
Facility Name: BELMONT METALS INC
Address: 330 BELMONT AVENUE
Tribal Indicator: N
Fed Facility: No
NAIC Code: Not reported
SIC Code: 3339

Program ID: NCDB I02#199603059777 3
Facility Name: BELMONT METALS INC
Address: 330 BELMONT AVENUE
Tribal Indicator: N
Fed Facility: No
NAIC Code: Not reported
SIC Code: 3341

Program ID: NCDB I02#199603059777 3
Facility Name: BELMONT METALS INC
Address: 330 BELMONT AVENUE
Tribal Indicator: N
Fed Facility: No
NAIC Code: Not reported
SIC Code: 5051

Program ID: NEI NEI36125
Facility Name: BELMONT METALS INC
Address: 330 BELMONT AVENUE
Tribal Indicator: N
Fed Facility: No
NAIC Code: Not reported
SIC Code: 3339

Program ID: NEI NEI36125
Facility Name: BELMONT METALS INC
Address: 330 BELMONT AVENUE
Tribal Indicator: N
Fed Facility: No
NAIC Code: Not reported
SIC Code: 3341

Program ID: NEI NEI36125
Facility Name: BELMONT METALS INC
Address: 330 BELMONT AVENUE
Tribal Indicator: N
Fed Facility: No
NAIC Code: Not reported
SIC Code: 5051

Program ID: OSHA-IMIS 118498
Facility Name: BELMONT METALS INC

BELMONT METALS INC (Continued) **1001119280**

Address: 330 BELMONT AVENUE
Tribal Indicator: N
Fed Facility: No
NAIC Code: Not reported
SIC Code: 3339

Program ID: OSHA-IMIS 118498
Facility Name: BELMONT METALS INC
Address: 330 BELMONT AVENUE
Tribal Indicator: N
Fed Facility: No
NAIC Code: Not reported
SIC Code: 3341

Program ID: OSHA-IMIS 118498
Facility Name: BELMONT METALS INC
Address: 330 BELMONT AVENUE
Tribal Indicator: N
Fed Facility: No
NAIC Code: Not reported
SIC Code: 5051

Program ID: OSHA-OIS 981967648
Facility Name: BELMONT METALS INC
Address: 330 BELMONT AVENUE
Tribal Indicator: N
Fed Facility: No
NAIC Code: Not reported
SIC Code: 3339

Program ID: OSHA-OIS 981967648
Facility Name: BELMONT METALS INC
Address: 330 BELMONT AVENUE
Tribal Indicator: N
Fed Facility: No
NAIC Code: Not reported
SIC Code: 3341

Program ID: OSHA-OIS 981967648
Facility Name: BELMONT METALS INC
Address: 330 BELMONT AVENUE
Tribal Indicator: N
Fed Facility: No
NAIC Code: Not reported
SIC Code: 5051

Program ID: RCRAINFO NYN008004384
Facility Name: BELMONT METALS INC
Address: 330 BELMONT AVENUE
Tribal Indicator: N
Fed Facility: No
NAIC Code: Not reported
SIC Code: 3339

Program ID: RCRAINFO NYN008004384
Facility Name: BELMONT METALS INC
Address: 330 BELMONT AVENUE

BELMONT METALS INC (Continued) **1001119280**

Tribal Indicator: N
Fed Facility: No
NAIC Code: Not reported
SIC Code: 3341

Program ID: RCRAINFO NYN008004384
Facility Name: BELMONT METALS INC
Address: 330 BELMONT AVENUE
Tribal Indicator: N
Fed Facility: No
NAIC Code: Not reported
SIC Code: 5051

Program ID: TRIS 11207BLMNT330BE
Facility Name: BELMONT METALS INC
Address: 330 BELMONT AVENUE
Tribal Indicator: N
Fed Facility: No
NAIC Code: Not reported
SIC Code: 3339

Program ID: TRIS 11207BLMNT330BE
Facility Name: BELMONT METALS INC
Address: 330 BELMONT AVENUE
Tribal Indicator: N
Fed Facility: No
NAIC Code: Not reported
SIC Code: 3341

Program ID: TRIS 11207BLMNT330BE
Facility Name: BELMONT METALS INC
Address: 330 BELMONT AVENUE
Tribal Indicator: N
Fed Facility: No
NAIC Code: Not reported
SIC Code: 5051

FINDS:

Registry ID: 110000323301

Environmental Interest/Information System

NCDB (National Compliance Data Base) supports implementation of the Federal Insecticide, Fungicide, and Rodenticide Act (FIFRA) and the Toxic Substances Control Act (TSCA). The system tracks inspections in regions and states with cooperative agreements, enforcement actions, and settlements.

AFS (Aerometric Information Retrieval System (AIRS) Facility Subsystem) replaces the former Compliance Data System (CDS), the National Emission Data System (NEDS), and the Storage and Retrieval of Aerometric Data (SAROAD). AIRS is the national repository for information concerning airborne pollution in the United States. AFS is used to track emissions and compliance data from industrial plants. AFS data are utilized by states to prepare State Implementation Plans to comply with regulatory programs and by EPA as an input for the estimation of total national emissions. AFS is undergoing a major

BELMONT METALS INC (Continued) **1001119280**

redesign to support facility operating permits required under Title V of the Clean Air Act.

US EPA TRIS (Toxics Release Inventory System) contains information from facilities on the amounts of over 300 listed toxic chemicals that these facilities release directly to air, water, land, or that are transported off-site.

OSHA ESTABLISHMENT

RCRAInfo is a national information system that supports the Resource Conservation and Recovery Act (RCRA) program through the tracking of events and activities related to facilities that generate, transport, and treat, store, or dispose of hazardous waste. RCRAInfo allows RCRA program staff to track the notification, permit, compliance, and corrective action activities required under RCRA.

FIS (New York - Facility Information System) is New York's Department of Environmental Conservation (DEC) information system for tracking environmental facility information found across the State.

CRITERIA AND HAZARDOUS AIR POLLUTANT INVENTORY

ICIS (Integrated Compliance Information System) is the Integrated Compliance Information System and provides a database that, when complete, will contain integrated Enforcement and Compliance information across most of EPA's programs. The vision for ICIS is to replace EPA's independent databases that contain Enforcement data with a single repository for that information. Currently, ICIS contains all Federal Administrative and Judicial enforcement actions. This information is maintained in ICIS by EPA in the Regional offices and it Headquarters. A future release of ICIS will replace the Permit Compliance System (PCS) which supports the NPDES and will integrate that information with Federal actions already in the system. ICIS also has the capability to track other activities occurring in the Region that support Compliance and Enforcement programs. These include; Incident Tracking, Compliance Assistance, and Compliance Monitoring.

AIRS (AFS):

Airs Minor Details:

EPA plant ID:	110000323301
Plant name:	BELMONT METALS INC-330 BELMONT AVE
Plant address:	330 BELMONT AVENUE BROOKLYN, NY 11207
County:	KINGS
Region code:	02
Dunn & Bradst #:	001306877
Air quality cntrl region:	043
Sic code:	3331
Sic code desc:	PRIMARY COPPER
North Am. industrial classf:	331411
NAIC code description:	Primary Smelting and Refining of Copper
Default compliance status:	IN COMPLIANCE WITH PROCEDURAL REQUIREMENTS
Default classification:	POTENTIAL UNCONTROLLED EMISSIONS < 100 TONS/YEAR

BELMONT METALS INC (Continued) **1001119280**

Govt facility: ALL OTHER FACILITIES NOT OWNED OR OPERATED BY A FEDERAL, STATE, OR LOCAL GOVERNMENT
Current HPV: Not reported

Compliance and Enforcement Major Issues:
Air program: SIP SOURCE
National action type: Not reported
Date achieved: 03000
Penalty amount: Not reported

Air program: Not reported
National action type: Not reported
Date achieved: Not reported
Penalty amount: Not reported

Air program: Not reported
National action type: Not reported
Date achieved: Not reported
Penalty amount: Not reported

Historical Compliance Minor Sources:
State compliance status: IN COMPLIANCE WITH PROCEDURAL REQUIREMENTS
Hist compliance date: 1403
Air prog code hist file: Not reported

State compliance status: IN COMPLIANCE WITH PROCEDURAL REQUIREMENTS
Hist compliance date: 1402
Air prog code hist file: Not reported

State compliance status: IN COMPLIANCE WITH PROCEDURAL REQUIREMENTS
Hist compliance date: 1304
Air prog code hist file: Not reported

State compliance status: IN COMPLIANCE WITH PROCEDURAL REQUIREMENTS
Hist compliance date: 1302
Air prog code hist file: Not reported

State compliance status: IN COMPLIANCE WITH PROCEDURAL REQUIREMENTS
Hist compliance date: 1301
Air prog code hist file: Not reported

State compliance status: IN COMPLIANCE WITH PROCEDURAL REQUIREMENTS
Hist compliance date: 1203
Air prog code hist file: Not reported

State compliance status: IN COMPLIANCE WITH PROCEDURAL REQUIREMENTS
Hist compliance date: 1201
Air prog code hist file: Not reported

State compliance status: IN COMPLIANCE WITH PROCEDURAL REQUIREMENTS
Hist compliance date: 1104
Air prog code hist file: Not reported

State compliance status: IN COMPLIANCE WITH PROCEDURAL REQUIREMENTS
Hist compliance date: 1402

BELMONT METALS INC (Continued) **1001119280**

Air prog code hist file: SIP SOURCE

State compliance status: IN COMPLIANCE WITH PROCEDURAL REQUIREMENTS
Hist compliance date: 1401
Air prog code hist file: SIP SOURCE

State compliance status: IN COMPLIANCE WITH PROCEDURAL REQUIREMENTS
Hist compliance date: 1304
Air prog code hist file: SIP SOURCE

State compliance status: IN COMPLIANCE WITH PROCEDURAL REQUIREMENTS
Hist compliance date: 1303
Air prog code hist file: SIP SOURCE

State compliance status: IN COMPLIANCE WITH PROCEDURAL REQUIREMENTS
Hist compliance date: 1302
Air prog code hist file: SIP SOURCE

State compliance status: IN COMPLIANCE WITH PROCEDURAL REQUIREMENTS
Hist compliance date: 1301
Air prog code hist file: SIP SOURCE

State compliance status: IN COMPLIANCE WITH PROCEDURAL REQUIREMENTS
Hist compliance date: 1204
Air prog code hist file: SIP SOURCE

State compliance status: IN COMPLIANCE WITH PROCEDURAL REQUIREMENTS
Hist compliance date: 1203
Air prog code hist file: SIP SOURCE

State compliance status: IN COMPLIANCE WITH PROCEDURAL REQUIREMENTS
Hist compliance date: 1202
Air prog code hist file: SIP SOURCE

State compliance status: IN COMPLIANCE WITH PROCEDURAL REQUIREMENTS
Hist compliance date: 1201
Air prog code hist file: SIP SOURCE

State compliance status: IN COMPLIANCE WITH PROCEDURAL REQUIREMENTS
Hist compliance date: 1104
Air prog code hist file: SIP SOURCE

State compliance status: IN COMPLIANCE WITH PROCEDURAL REQUIREMENTS
Hist compliance date: 1401
Air prog code hist file: Not reported

State compliance status: IN COMPLIANCE WITH PROCEDURAL REQUIREMENTS
Hist compliance date: 1303
Air prog code hist file: Not reported

State compliance status: IN COMPLIANCE WITH PROCEDURAL REQUIREMENTS
Hist compliance date: 1204
Air prog code hist file: Not reported

State compliance status: IN COMPLIANCE WITH PROCEDURAL REQUIREMENTS
Hist compliance date: 1202
Air prog code hist file: Not reported

BELMONT METALS INC (Continued) **1001119280**

State compliance status: IN COMPLIANCE WITH PROCEDURAL REQUIREMENTS
Hist compliance date: 1403
Air prog code hist file: SIP SOURCE

Compliance & Violation Data by Minor Sources:
Air program code: SIP SOURCE
Plant air program pollutant: Not reported
Default pollutant classification: POTENTIAL UNCONTROLLED EMISSIONS < 100 TONS/YEAR
Def. poll. compliance status: IN COMPLIANCE WITH PROCEDURAL REQUIREMENTS
Def. attainment/non attnmnt: ATTAINMENT AREA FOR GIVEN POLLUTANT
Repeat violator date: Not reported
Turnover compliance: Not reported

Air program code: SIP SOURCE
Plant air program pollutant: TOTAL PARTICULATE MATTER
Default pollutant classification: POTENTIAL UNCONTROLLED EMISSIONS < 100 TONS/YEAR
Def. poll. compliance status: IN COMPLIANCE WITH PROCEDURAL REQUIREMENTS
Def. attainment/non attnmnt: NON-ATTAINMENT FOR SECONDARY PT OR SO STANDARDS 2
Repeat violator date: Not reported
Turnover compliance: Not reported

Air program code: NESHAP
Plant air program pollutant: Not reported
Default pollutant classification: POTENTIAL UNCONTROLLED EMISSIONS < 100 TONS/YEAR
Def. poll. compliance status: IN COMPLIANCE - SHUT DOWN
Def. attainment/non attnmnt: UNCLASSIFIED
Repeat violator date: Not reported
Turnover compliance: Not reported

Air program code: SIP SOURCE
Plant air program pollutant: LEAD
Default pollutant classification: POTENTIAL UNCONTROLLED EMISSIONS < 100 TONS/YEAR
Def. poll. compliance status: IN COMPLIANCE WITH PROCEDURAL REQUIREMENTS
Def. attainment/non attnmnt: ATTAINMENT AREA FOR GIVEN POLLUTANT
Repeat violator date: Not reported
Turnover compliance: Not reported

Air program code: NESHAP
Plant air program pollutant: BERYLLIUM
Default pollutant classification: CLASS IS UNKNOWN
Def. poll. compliance status: IN COMPLIANCE WITH PROCEDURAL REQUIREMENTS
Def. attainment/non attnmnt: ATTAINMENT AREA FOR GIVEN POLLUTANT
Repeat violator date: Not reported
Turnover compliance: Not reported

Air program code: NESHAP
Plant air program pollutant: Not reported
Default pollutant classification: POTENTIAL UNCONTROLLED EMISSIONS < 100 TONS/YEAR
Def. poll. compliance status: IN COMPLIANCE WITH PROCEDURAL REQUIREMENTS
Def. attainment/non attnmnt: ATTAINMENT AREA FOR GIVEN POLLUTANT
Repeat violator date: Not reported
Turnover compliance: Not reported

Air program code: Not reported
Plant air program pollutant: DEFAULT POLLUTANT FROM CDS
Default pollutant classification: POTENTIAL UNCONTROLLED EMISSIONS < 100 TONS/YEAR
Def. poll. compliance status: IN COMPLIANCE WITH PROCEDURAL REQUIREMENTS

BELMONT METALS INC (Continued) **1001119280**

Def. attainment/non attnmnt: ATTAINMENT AREA FOR GIVEN POLLUTANT
Repeat violator date: Not reported
Turnover compliance: Not reported

---

579 **NYNEX** **NY MANIFEST** **1009234164**
SUTTER AVE & VANSICLEN AVE **N/A**
BROOKLYN, NY

NY MANIFEST:
EPA ID: NYP000926329
Country: USA

Mailing Info:
Name: NYNEX
Contact: S BISWAS
Address: 221 EAST 37TH STREET
City/State/Zip: NEW YORK, NY 10016
Country: USA
Phone: 212-338-7126

Manifest:

Document ID: MIA4089663
Manifest Status: Completed after the designated time period for a TSDF to get a copy to the DEC
Trans1 State ID: Not reported
Trans2 State ID: Not reported
Generator Ship Date: 07/24/1996
Trans1 Recv Date: 07/24/1996
Trans2 Recv Date: / /
TSD Site Recv Date: 10/11/1996
Part A Recv Date: / /
Part B Recv Date: 11/04/1996
Generator EPA ID: NYP000926329
Trans1 EPA ID: NYD010951986
Trans2 EPA ID: NYD046765574
TSDF ID: MID096963194
Waste Code: D008 - LEAD 5.0 MG/L TCLP
Quantity: 00600
Units: P - Pounds
Number of Containers: 002
Container Type: DM - Metal drums, barrels
Handling Method: L Landfill.
Specific Gravity: 100
Year: 1996

---

580 **CON EDISON MANHOLE 69597** **RCRA NonGen / NLR** **1010327674**
PITKIN AVE & OSBORN ST **NY MANIFEST** **NYP004148110**
BROOKLYN, NY 11212

RCRA NonGen / NLR:
Date form received by agency: 04/11/2007
Facility name: CON EDISON MANHOLE 69597
Facility address: PITKIN AVE & OSBORN ST
BROOKLYN, NY 11212
EPA ID: NYP004148110
Mailing address: 4 IRVING PL, RM 828

CON EDISON MANHOLE 69597 (Continued) **1010327674**

NEW YORK, NY 10003
Contact: MICHAEL DAUGHTREY
Contact address: 4 IRVING PL, RM 828
NEW YORK, NY 10003
Contact country: US
Contact telephone: (212) 580-8383
Contact email: Not reported
EPA Region: 02
Classification: Non-Generator
Description: Handler: Non-Generators do not presently generate hazardous waste

Handler Activities Summary:
U.S. importer of hazardous waste: No
Mixed waste (haz. and radioactive): No
Recycler of hazardous waste: No
Transporter of hazardous waste: No
Treater, storer or disposer of HW: No
Underground injection activity: No
On-site burner exemption: No
Furnace exemption: No
Used oil fuel burner: No
Used oil processor: No
User oil refiner: No
Used oil fuel marketer to burner: No
Used oil Specification marketer: No
Used oil transfer facility: No
Used oil transporter: No

Historical Generators:
Date form received by agency: 04/10/2007
Site name: CON EDISON
Classification: Not a generator, verified

Date form received by agency: 04/09/2007
Site name: CON EDISON
Classification: Unverified

Violation Status: No violations found

NY MANIFEST:
EPA ID: NYP004148110
Country: USA

Mailing Info:
Name: consolidated edison
Contact: FRANKLYN MURRAY
Address: 4 irving pl rm 828
City/State/Zip: new york, NY 10003
Country: USA
Phone: 212-460-2808

Manifest:

Document ID: Not reported
Manifest Status: Not reported
Trans1 State ID: NYD006982359
Trans2 State ID: Not reported

CON EDISON MANHOLE 69597 (Continued) **1010327674**

Generator Ship Date:	02/12/2007
Trans1 Recv Date:	02/12/2007
Trans2 Recv Date:	Not reported
TSD Site Recv Date:	02/16/2007
Part A Recv Date:	Not reported
Part B Recv Date:	Not reported
Generator EPA ID:	NYP004148110
Trans1 EPA ID:	Not reported
Trans2 EPA ID:	Not reported
TSDF ID:	NYD077444263
Waste Code:	Not reported
Quantity:	100
Units:	K - Kilograms (2.2 pounds)
Number of Containers:	1
Container Type:	DM - Metal drums, barrels
Handling Method:	L Landfill.
Specific Gravity:	1
Year:	2007
Manifest Tracking Num:	001436233FLE
Import Ind:	N
Export Ind:	N
Discr Quantity Ind:	N
Discr Type Ind:	N
Discr Residue Ind:	N
Discr Partial Reject Ind:	N
Discr Full Reject Ind:	N
Manifest Ref Num:	Not reported
Alt Fac RCRA Id:	Not reported
Alt Fac Sign Date:	Not reported
Mgmt Method Type Code:	H141

---

580 **EDR US Hist Cleaners** **1015004806**

1735 PITKIN AVE **N/A**
BROOKLYN, NY 11212

EDR Historical Cleaners:

Name:	RAINBOW TWO LAUNDRY
Year:	2010
Address:	1735 PITKIN AVE
Name:	RAINBOW 2 LAUNDRY INC
Year:	2011
Address:	1735 PITKIN AVE
Name:	RAINBOW 2 LAUNDRY INC
Year:	2012
Address:	1735 PITKIN AVE

581 **CON EDISON - BROWNSVILLE SUBSTATION** **RCRA-CESQG** **1001969004**
247 WILLIAMS ST **FINDS** **NYR000085423**
BROOKLYN, NY 11207 **NY MANIFEST**

RCRA-CESQG:

Date form received by agency:	01/01/2007
Facility name:	CON EDISON - BROWNSVILLE SUBSTATION
Facility address:	247 WILLIAMS ST BROOKLYN, NY 11214
EPA ID:	NYR000085423
Mailing address:	IRVING PL NEW YORK, NY 10003
Contact:	JOEL FELDSCHNEIDER
Contact address:	IRVING PL NEW YORK, NY 10003
Contact country:	US
Contact telephone:	(718) 832-2645
Contact email:	Not reported
EPA Region:	02
Land type:	Private
Classification:	Conditionally Exempt Small Quantity Generator
Description:	Handler: generates 100 kg or less of hazardous waste per calendar month, and accumulates 1000 kg or less of hazardous waste at any time; or generates 1 kg or less of acutely hazardous waste per calendar month, and accumulates at any time: 1 kg or less of acutely hazardous waste; or 100 kg or less of any residue or contaminated soil, waste or other debris resulting from the cleanup of a spill, into or on any land or water, of acutely hazardous waste; or generates 100 kg or less of any residue or contaminated soil, waste or other debris resulting from the cleanup of a spill, into or on any land or water, of acutely hazardous waste during any calendar month, and accumulates at any time: 1 kg or less of acutely hazardous waste; or 100 kg or less of any residue or contaminated soil, waste or other debris resulting from the cleanup of a spill, into or on any land or water, of acutely hazardous waste

Owner/Operator Summary:

Owner/operator name:	CONSOLIDATED EDISON CO OF NY
Owner/operator address:	4 IRVING PL NEW YORK, NY 10003
Owner/operator country:	US
Owner/operator telephone:	(212) 460-3968
Legal status:	Private
Owner/Operator Type:	Operator
Owner/Op start date:	Not reported
Owner/Op end date:	Not reported

Owner/operator name:	CONSOLIDATED EDISON CO OF NY
Owner/operator address:	4 IRVING PL NEW YORK, NY 10003
Owner/operator country:	US
Owner/operator telephone:	(212) 460-3968
Legal status:	Private
Owner/Operator Type:	Owner
Owner/Op start date:	Not reported
Owner/Op end date:	Not reported

Handler Activities Summary:

CON EDISON - BROWNSVILLE SUBSTATION (Continued) **1001969004**

U.S. importer of hazardous waste: No
Mixed waste (haz. and radioactive): No
Recycler of hazardous waste: No
Transporter of hazardous waste: No
Treater, storer or disposer of HW: No
Underground injection activity: No
On-site burner exemption: No
Furnace exemption: No
Used oil fuel burner: No
Used oil processor: No
User oil refiner: No
Used oil fuel marketer to burner: No
Used oil Specification marketer: No
Used oil transfer facility: No
Used oil transporter: No

Historical Generators:
Date form received by agency: 01/01/2006
Site name: CON EDISON - BROWNSVILLE SUBSTATION
Classification: Conditionally Exempt Small Quantity Generator

Date form received by agency: 03/10/2000
Site name: CON EDISON - BROWNSVILLE SUBSTATION
Classification: Small Quantity Generator

Hazardous Waste Summary:
Waste code: D000
Waste name: Not Defined

Waste code: D001
Waste name: IGNITABLE HAZARDOUS WASTES ARE THOSE WASTES WHICH HAVE A FLASHPOINT OF LESS THAN 140 DEGREES FAHRENHEIT AS DETERMINED BY A PENSKY-MARTENS CLOSED CUP FLASH POINT TESTER. ANOTHER METHOD OF DETERMINING THE FLASH POINT OF A WASTE IS TO REVIEW THE MATERIAL SAFETY DATA SHEET, WHICH CAN BE OBTAINED FROM THE MANUFACTURER OR DISTRIBUTOR OF THE MATERIAL. LACQUER THINNER IS AN EXAMPLE OF A COMMONLY USED SOLVENT WHICH WOULD BE CONSIDERED AS IGNITABLE HAZARDOUS WASTE.

Waste code: D002
Waste name: A WASTE WHICH HAS A PH OF LESS THAN 2 OR GREATER THAN 12.5 IS CONSIDERED TO BE A CORROSIVE HAZARDOUS WASTE. SODIUM HYDROXIDE, A CAUSTIC SOLUTION WITH A HIGH PH, IS OFTEN USED BY INDUSTRIES TO CLEAN OR DEGREASE PARTS. HYDROCHLORIC ACID, A SOLUTION WITH A LOW PH, IS USED BY MANY INDUSTRIES TO CLEAN METAL PARTS PRIOR TO PAINTING. WHEN THESE CAUSTIC OR ACID SOLUTIONS BECOME CONTAMINATED AND MUST BE DISPOSED, THE WASTE WOULD BE A CORROSIVE HAZARDOUS WASTE.

Waste code: D007
Waste name: CHROMIUM

Waste code: D008
Waste name: LEAD

Waste code: D018
Waste name: BENZENE

CON EDISON - BROWNSVILLE SUBSTATION (Continued) **1001969004**

Waste code: F001
Waste name: THE FOLLOWING SPENT HALOGENATED SOLVENTS USED IN DEGREASING: TETRACHLOROETHYLENE, TRICHLOROETHYLENE, METHYLENE CHLORIDE, 1,1,1-TRICHLOROETHANE, CARBON TETRACHLORIDE, AND CHLORINATED FLUOROCARBONS; ALL SPENT SOLVENT MIXTURES/BLENDS USED IN DEGREASING CONTAINING, BEFORE USE, A TOTAL OF TEN PERCENT OR MORE (BY VOLUME) OF ONE OR MORE OF THE ABOVE HALOGENATED SOLVENTS OR THOSE SOLVENTS LISTED IN F002, F004, AND F005, AND STILL BOTTOMS FROM THE RECOVERY OF THESE SPENT SOLVENTS AND SPENT SOLVENT MIXTURES.

Waste code: X002
Waste name: POLYCHLORINATED BIPHENOLS (PCBs)

Violation Status: No violations found

Evaluation Action Summary:
Evaluation date: 02/11/2011
Evaluation: COMPLIANCE EVALUATION INSPECTION ON-SITE
Area of violation: Not reported
Date achieved compliance: Not reported
Evaluation lead agency: State

Evaluation date: 04/10/2003
Evaluation: COMPLIANCE EVALUATION INSPECTION ON-SITE
Area of violation: Not reported
Date achieved compliance: Not reported
Evaluation lead agency: State

FINDS:

Registry ID: 110004561803

Environmental Interest/Information System
RCRAInfo is a national information system that supports the Resource Conservation and Recovery Act (RCRA) program through the tracking of events and activities related to facilities that generate, transport, and treat, store, or dispose of hazardous waste. RCRAInfo allows RCRA program staff to track the notification, permit, compliance, and corrective action activities required under RCRA.

NY MANIFEST:
EPA ID: NYR000085423
Country: USA

Mailing Info:
Name: CONSOLIDATED EDISON
Contact: FRANKLIN MURRAY
Address: 4 IRVING PLACE RM 828
City/State/Zip: NEW YORK, NY 10003
Country: USA
Phone: 212-460-2808

Manifest:

Document ID: Not reported
Manifest Status: Not reported

CON EDISON - BROWNSVILLE SUBSTATION (Continued) **1001969004**

Trans1 State ID:	NYD006982359
Trans2 State ID:	Not reported
Generator Ship Date:	04/28/2014
Trans1 Recv Date:	04/28/2014
Trans2 Recv Date:	Not reported
TSD Site Recv Date:	04/29/2014
Part A Recv Date:	Not reported
Part B Recv Date:	Not reported
Generator EPA ID:	NYR000085423
Trans1 EPA ID:	Not reported
Trans2 EPA ID:	Not reported
TSDF ID:	NYD077444263
Waste Code:	Not reported
Quantity:	120
Units:	K - Kilograms (2.2 pounds)
Number of Containers:	4
Container Type:	DM - Metal drums, barrels
Handling Method:	T Chemical, physical, or biological treatment.
Specific Gravity:	1
Year:	2014
Manifest Tracking Num:	004807757FLE
Import Ind:	N
Export Ind:	N
Discr Quantity Ind:	N
Discr Type Ind:	N
Discr Residue Ind:	N
Discr Partial Reject Ind:	N
Discr Full Reject Ind:	N
Manifest Ref Num:	Not reported
Alt Fac RCRA Id:	Not reported
Alt Fac Sign Date:	Not reported
Mgmt Method Type Code:	H141

Document ID:	Not reported
Manifest Status:	Not reported
Trans1 State ID:	NYD006982359
Trans2 State ID:	Not reported
Generator Ship Date:	06/11/2014
Trans1 Recv Date:	06/11/2014
Trans2 Recv Date:	Not reported
TSD Site Recv Date:	06/12/2014
Part A Recv Date:	Not reported
Part B Recv Date:	Not reported
Generator EPA ID:	NYR000085423
Trans1 EPA ID:	Not reported
Trans2 EPA ID:	Not reported
TSDF ID:	NYD077444263
Waste Code:	Not reported
Quantity:	15
Units:	K - Kilograms (2.2 pounds)
Number of Containers:	1
Container Type:	DF - Fiberboard or plastic drums (glass)
Handling Method:	B Incineration, heat recovery, burning.
Specific Gravity:	1
Year:	2014
Manifest Tracking Num:	004808658FLE

CON EDISON - BROWNSVILLE SUBSTATION (Continued) **1001969004**

Import Ind:	N
Export Ind:	N
Discr Quantity Ind:	N
Discr Type Ind:	N
Discr Residue Ind:	N
Discr Partial Reject Ind:	N
Discr Full Reject Ind:	N
Manifest Ref Num:	Not reported
Alt Fac RCRA Id:	Not reported
Alt Fac Sign Date:	Not reported
Mgmt Method Type Code:	H141

Document ID:	Not reported
Manifest Status:	Not reported
Trans1 State ID:	NYD006982359
Trans2 State ID:	Not reported
Generator Ship Date:	04/28/2014
Trans1 Recv Date:	04/28/2014
Trans2 Recv Date:	Not reported
TSD Site Recv Date:	04/29/2014
Part A Recv Date:	Not reported
Part B Recv Date:	Not reported
Generator EPA ID:	NYR000085423
Trans1 EPA ID:	Not reported
Trans2 EPA ID:	Not reported
TSDF ID:	NYD077444263
Waste Code:	Not reported
Quantity:	160
Units:	K - Kilograms (2.2 pounds)
Number of Containers:	5
Container Type:	DF - Fiberboard or plastic drums (glass)
Handling Method:	T Chemical, physical, or biological treatment.
Specific Gravity:	1
Year:	2014
Manifest Tracking Num:	004807757FLE
Import Ind:	N
Export Ind:	N
Discr Quantity Ind:	N
Discr Type Ind:	N
Discr Residue Ind:	N
Discr Partial Reject Ind:	N
Discr Full Reject Ind:	N
Manifest Ref Num:	Not reported
Alt Fac RCRA Id:	Not reported
Alt Fac Sign Date:	Not reported
Mgmt Method Type Code:	H141

Document ID:	Not reported
Manifest Status:	Not reported
Trans1 State ID:	NYD006982359
Trans2 State ID:	Not reported
Generator Ship Date:	06/17/2014
Trans1 Recv Date:	06/17/2014
Trans2 Recv Date:	Not reported
TSD Site Recv Date:	06/18/2014

CON EDISON - BROWNSVILLE SUBSTATION (Continued) **1001969004**

Part A Recv Date:	Not reported
Part B Recv Date:	Not reported
Generator EPA ID:	NYR000085423
Trans1 EPA ID:	Not reported
Trans2 EPA ID:	Not reported
TSDF ID:	NYD980593636
Waste Code:	Not reported
Quantity:	15
Units:	K - Kilograms (2.2 pounds)
Number of Containers:	1
Container Type:	DF - Fiberboard or plastic drums (glass)
Handling Method:	L Landfill.
Specific Gravity:	1
Year:	2014
Manifest Tracking Num:	004807788FLE
Import Ind:	N
Export Ind:	N
Discr Quantity Ind:	N
Discr Type Ind:	N
Discr Residue Ind:	N
Discr Partial Reject Ind:	N
Discr Full Reject Ind:	N
Manifest Ref Num:	Not reported
Alt Fac RCRA Id:	Not reported
Alt Fac Sign Date:	Not reported
Mgmt Method Type Code:	H141

Document ID:	Not reported
Manifest Status:	Not reported
Trans1 State ID:	NYD006982359
Trans2 State ID:	Not reported
Generator Ship Date:	01/12/2009
Trans1 Recv Date:	01/12/2009
Trans2 Recv Date:	Not reported
TSD Site Recv Date:	01/13/2009
Part A Recv Date:	Not reported
Part B Recv Date:	Not reported
Generator EPA ID:	NYR000085423
Trans1 EPA ID:	Not reported
Trans2 EPA ID:	Not reported
TSDF ID:	NYD077444263
Waste Code:	Not reported
Quantity:	90.0
Units:	K - Kilograms (2.2 pounds)
Number of Containers:	2.0
Container Type:	DM - Metal drums, barrels
Handling Method:	L Landfill.
Specific Gravity:	1.0
Year:	2009
Manifest Tracking Num:	001432775FLE
Import Ind:	N
Export Ind:	N
Discr Quantity Ind:	N
Discr Type Ind:	N
Discr Residue Ind:	N
Discr Partial Reject Ind:	N

CON EDISON - BROWNSVILLE SUBSTATION (Continued) **1001969004**

Discr Full Reject Ind:	N
Manifest Ref Num:	Not reported
Alt Fac RCRA Id:	Not reported
Alt Fac Sign Date:	Not reported
Mgmt Method Type Code:	H141

Document ID:	Not reported
Manifest Status:	Not reported
Trans1 State ID:	NYD006982359
Trans2 State ID:	Not reported
Generator Ship Date:	09/25/2009
Trans1 Recv Date:	09/25/2009
Trans2 Recv Date:	Not reported
TSD Site Recv Date:	09/29/2009
Part A Recv Date:	Not reported
Part B Recv Date:	Not reported
Generator EPA ID:	NYR000085423
Trans1 EPA ID:	Not reported
Trans2 EPA ID:	Not reported
TSDF ID:	NYD077444263
Waste Code:	Not reported
Quantity:	50.0
Units:	K - Kilograms (2.2 pounds)
Number of Containers:	1.0
Container Type:	DM - Metal drums, barrels
Handling Method:	L Landfill.
Specific Gravity:	1.0
Year:	2009
Manifest Tracking Num:	001433235FLE
Import Ind:	N
Export Ind:	N
Discr Quantity Ind:	N
Discr Type Ind:	N
Discr Residue Ind:	N
Discr Partial Reject Ind:	N
Discr Full Reject Ind:	N
Manifest Ref Num:	Not reported
Alt Fac RCRA Id:	Not reported
Alt Fac Sign Date:	Not reported
Mgmt Method Type Code:	H141

Document ID:	Not reported
Manifest Status:	Not reported
Trans1 State ID:	NYD006982359
Trans2 State ID:	Not reported
Generator Ship Date:	10/21/2011
Trans1 Recv Date:	10/21/2011
Trans2 Recv Date:	Not reported
TSD Site Recv Date:	10/24/2011
Part A Recv Date:	Not reported
Part B Recv Date:	Not reported
Generator EPA ID:	NYR000085423
Trans1 EPA ID:	Not reported
Trans2 EPA ID:	Not reported
TSDF ID:	NYD980593636

CON EDISON - BROWNSVILLE SUBSTATION (Continued) **1001969004**

Waste Code:	Not reported
Quantity:	25.0
Units:	K - Kilograms (2.2 pounds)
Number of Containers:	1.0
Container Type:	DM - Metal drums, barrels
Handling Method:	L Landfill.
Specific Gravity:	1.0
Year:	2011
Manifest Tracking Num:	003207476FLE
Import Ind:	N
Export Ind:	N
Discr Quantity Ind:	N
Discr Type Ind:	N
Discr Residue Ind:	N
Discr Partial Reject Ind:	N
Discr Full Reject Ind:	N
Manifest Ref Num:	Not reported
Alt Fac RCRA Id:	Not reported
Alt Fac Sign Date:	Not reported
Mgmt Method Type Code:	H141

Document ID:	Not reported
Manifest Status:	Not reported
Trans1 State ID:	NYD008982359
Trans2 State ID:	Not reported
Generator Ship Date:	11/29/2011
Trans1 Recv Date:	11/29/2011
Trans2 Recv Date:	Not reported
TSD Site Recv Date:	12/01/2011
Part A Recv Date:	Not reported
Part B Recv Date:	Not reported
Generator EPA ID:	NYR000085423
Trans1 EPA ID:	Not reported
Trans2 EPA ID:	Not reported
TSDF ID:	NYD077444263
Waste Code:	Not reported
Quantity:	15.0
Units:	K - Kilograms (2.2 pounds)
Number of Containers:	1.0
Container Type:	DF - Fiberboard or plastic drums (glass)
Handling Method:	B Incineration, heat recovery, burning.
Specific Gravity:	1.0
Year:	2011
Manifest Tracking Num:	003207329FLE
Import Ind:	N
Export Ind:	N
Discr Quantity Ind:	N
Discr Type Ind:	N
Discr Residue Ind:	N
Discr Partial Reject Ind:	N
Discr Full Reject Ind:	N
Manifest Ref Num:	Not reported
Alt Fac RCRA Id:	Not reported
Alt Fac Sign Date:	Not reported
Mgmt Method Type Code:	H141

CON EDISON - BROWNSVILLE SUBSTATION (Continued) **1001969004**

Document ID:	Not reported
Manifest Status:	Not reported
Trans1 State ID:	NYD006982359
Trans2 State ID:	Not reported
Generator Ship Date:	05/12/2011
Trans1 Recv Date:	05/12/2011
Trans2 Recv Date:	Not reported
TSD Site Recv Date:	05/13/2011
Part A Recv Date:	Not reported
Part B Recv Date:	Not reported
Generator EPA ID:	NYR000085423
Trans1 EPA ID:	Not reported
Trans2 EPA ID:	Not reported
TSDF ID:	NYD077444263
Waste Code:	Not reported
Quantity:	10.0
Units:	K - Kilograms (2.2 pounds)
Number of Containers:	1.0
Container Type:	DF - Fiberboard or plastic drums (glass)
Handling Method:	B Incineration, heat recovery, burning.
Specific Gravity:	1.0
Year:	2011
Manifest Tracking Num:	003206755FLE
Import Ind:	N
Export Ind:	N
Discr Quantity Ind:	N
Discr Type Ind:	N
Discr Residue Ind:	N
Discr Partial Reject Ind:	N
Discr Full Reject Ind:	N
Manifest Ref Num:	Not reported
Alt Fac RCRA Id:	Not reported
Alt Fac Sign Date:	Not reported
Mgmt Method Type Code:	H141

Document ID:	Not reported
Manifest Status:	Not reported
Trans1 State ID:	NYD006982359
Trans2 State ID:	Not reported
Generator Ship Date:	02/23/2011
Trans1 Recv Date:	02/23/2011
Trans2 Recv Date:	Not reported
TSD Site Recv Date:	02/25/2011
Part A Recv Date:	Not reported
Part B Recv Date:	Not reported
Generator EPA ID:	NYR000085423
Trans1 EPA ID:	Not reported
Trans2 EPA ID:	Not reported
TSDF ID:	NYD077444263
Waste Code:	Not reported
Quantity:	5.0
Units:	K - Kilograms (2.2 pounds)
Number of Containers:	1.0
Container Type:	DF - Fiberboard or plastic drums (glass)
Handling Method:	B Incineration, heat recovery, burning.
Specific Gravity:	1.0

CON EDISON - BROWNSVILLE SUBSTATION (Continued) **1001969004**

Year:	2011
Manifest Tracking Num:	001438660FLE
Import Ind:	N
Export Ind:	N
Discr Quantity Ind:	N
Discr Type Ind:	N
Discr Residue Ind:	N
Discr Partial Reject Ind:	N
Discr Full Reject Ind:	N
Manifest Ref Num:	Not reported
Alt Fac RCRA Id:	Not reported
Alt Fac Sign Date:	Not reported
Mgmt Method Type Code:	H141

Document ID:	Not reported
Manifest Status:	Not reported
Trans1 State ID:	NYD006982359
Trans2 State ID:	Not reported
Generator Ship Date:	12/29/2011
Trans1 Recv Date:	12/29/2011
Trans2 Recv Date:	Not reported
TSD Site Recv Date:	12/30/2011
Part A Recv Date:	Not reported
Part B Recv Date:	Not reported
Generator EPA ID:	NYR000085423
Trans1 EPA ID:	Not reported
Trans2 EPA ID:	Not reported
TSDF ID:	NYD077444263
Waste Code:	Not reported
Quantity:	15.0
Units:	K - Kilograms (2.2 pounds)
Number of Containers:	1.0
Container Type:	DF - Fiberboard or plastic drums (glass)
Handling Method:	B Incineration, heat recovery, burning.
Specific Gravity:	1.0
Year:	2011
Manifest Tracking Num:	003207316FLE
Import Ind:	N
Export Ind:	N
Discr Quantity Ind:	N
Discr Type Ind:	N
Discr Residue Ind:	N
Discr Partial Reject Ind:	N
Discr Full Reject Ind:	N
Manifest Ref Num:	Not reported
Alt Fac RCRA Id:	Not reported
Alt Fac Sign Date:	Not reported
Mgmt Method Type Code:	H141

Document ID:	Not reported
Manifest Status:	Not reported
Trans1 State ID:	NYD006982359
Trans2 State ID:	Not reported
Generator Ship Date:	01/18/2012
Trans1 Recv Date:	01/18/2012

CON EDISON - BROWNSVILLE SUBSTATION (Continued) **1001969004**

Trans2 Recv Date:	Not reported
TSD Site Recv Date:	01/19/2012
Part A Recv Date:	Not reported
Part B Recv Date:	Not reported
Generator EPA ID:	NYR000085423
Trans1 EPA ID:	Not reported
Trans2 EPA ID:	Not reported
TSDF ID:	NYD077444263
Waste Code:	Not reported
Quantity:	10.0
Units:	K - Kilograms (2.2 pounds)
Number of Containers:	1.0
Container Type:	DF - Fiberboard or plastic drums (glass)
Handling Method:	B Incineration, heat recovery, burning.
Specific Gravity:	1.0
Year:	2012
Manifest Tracking Num:	003207308FLE
Import Ind:	N
Export Ind:	N
Discr Quantity Ind:	N
Discr Type Ind:	N
Discr Residue Ind:	N
Discr Partial Reject Ind:	N
Discr Full Reject Ind:	N
Manifest Ref Num:	Not reported
Alt Fac RCRA Id:	Not reported
Alt Fac Sign Date:	Not reported
Mgmt Method Type Code:	H141

Document ID:	Not reported
Manifest Status:	Not reported
Trans1 State ID:	NYD006982359
Trans2 State ID:	Not reported
Generator Ship Date:	04/16/2013
Trans1 Recv Date:	04/16/2013
Trans2 Recv Date:	Not reported
TSD Site Recv Date:	04/17/2013
Part A Recv Date:	Not reported
Part B Recv Date:	Not reported
Generator EPA ID:	NYR000085423
Trans1 EPA ID:	Not reported
Trans2 EPA ID:	Not reported
TSDF ID:	NYD077444263
Waste Code:	Not reported
Quantity:	40
Units:	P - Pounds
Number of Containers:	1
Container Type:	DF - Fiberboard or plastic drums (glass)
Handling Method:	T Chemical, physical, or biological treatment.
Specific Gravity:	1
Year:	2013
Manifest Tracking Num:	003207070FLE
Import Ind:	N
Export Ind:	N
Discr Quantity Ind:	N
Discr Type Ind:	N

CON EDISON - BROWNSVILLE SUBSTATION (Continued) **1001969004**

Discr Residue Ind:	N
Discr Partial Reject Ind:	N
Discr Full Reject Ind:	N
Manifest Ref Num:	Not reported
Alt Fac RCRA Id:	Not reported
Alt Fac Sign Date:	Not reported
Mgmt Method Type Code:	H141

Document ID:	Not reported
Manifest Status:	Not reported
Trans1 State ID:	NYD006982359
Trans2 State ID:	Not reported
Generator Ship Date:	04/16/2013
Trans1 Recv Date:	04/16/2013
Trans2 Recv Date:	Not reported
TSD Site Recv Date:	04/17/2013
Part A Recv Date:	Not reported
Part B Recv Date:	Not reported
Generator EPA ID:	NYR000085423
Trans1 EPA ID:	Not reported
Trans2 EPA ID:	Not reported
TSDF ID:	NYD077444263
Waste Code:	Not reported
Quantity:	10
Units:	L
Number of Containers:	1
Container Type:	DF - Fiberboard or plastic drums (glass)
Handling Method:	T Chemical, physical, or biological treatment.
Specific Gravity:	1
Year:	2013
Manifest Tracking Num:	003207070FLE
Import Ind:	N
Export Ind:	N
Discr Quantity Ind:	N
Discr Type Ind:	N
Discr Residue Ind:	N
Discr Partial Reject Ind:	N
Discr Full Reject Ind:	N
Manifest Ref Num:	Not reported
Alt Fac RCRA Id:	Not reported
Alt Fac Sign Date:	Not reported
Mgmt Method Type Code:	H141

Document ID:	Not reported
Manifest Status:	Not reported
Trans1 State ID:	NYD006982359
Trans2 State ID:	Not reported
Generator Ship Date:	12/11/2007
Trans1 Recv Date:	12/11/2007
Trans2 Recv Date:	Not reported
TSD Site Recv Date:	12/12/2007
Part A Recv Date:	Not reported
Part B Recv Date:	Not reported
Generator EPA ID:	NYR000085423
Trans1 EPA ID:	Not reported

CON EDISON - BROWNSVILLE SUBSTATION (Continued) **1001969004**

Trans2 EPA ID:	Not reported
TSDF ID:	NYD077444263
Waste Code:	Not reported
Quantity:	50
Units:	K - Kilograms (2.2 pounds)
Number of Containers:	1
Container Type:	DM - Metal drums, barrels
Handling Method:	L Landfill.
Specific Gravity:	1
Year:	2007
Manifest Tracking Num:	001437382FLE
Import Ind:	N
Export Ind:	N
Discr Quantity Ind:	N
Discr Type Ind:	N
Discr Residue Ind:	N
Discr Partial Reject Ind:	N
Discr Full Reject Ind:	N
Manifest Ref Num:	Not reported
Alt Fac RCRA Id:	Not reported
Alt Fac Sign Date:	Not reported
Mgmt Method Type Code:	H141

Document ID:	Not reported
Manifest Status:	Not reported
Trans1 State ID:	NYD006982359
Trans2 State ID:	Not reported
Generator Ship Date:	10/24/2007
Trans1 Recv Date:	10/24/2007
Trans2 Recv Date:	Not reported
TSD Site Recv Date:	10/25/2007
Part A Recv Date:	Not reported
Part B Recv Date:	Not reported
Generator EPA ID:	NYR000085423
Trans1 EPA ID:	Not reported
Trans2 EPA ID:	Not reported
TSDF ID:	NYD077444263
Waste Code:	Not reported
Quantity:	20
Units:	K - Kilograms (2.2 pounds)
Number of Containers:	1
Container Type:	DF - Fiberboard or plastic drums (glass)
Handling Method:	L Landfill.
Specific Gravity:	1
Year:	2007
Manifest Tracking Num:	001437151FLE
Import Ind:	N
Export Ind:	N
Discr Quantity Ind:	N
Discr Type Ind:	N
Discr Residue Ind:	N
Discr Partial Reject Ind:	N
Discr Full Reject Ind:	N
Manifest Ref Num:	Not reported
Alt Fac RCRA Id:	Not reported
Alt Fac Sign Date:	Not reported

CON EDISON - BROWNSVILLE SUBSTATION (Continued) **1001969004**

Mgmt Method Type Code: H141

Document ID: Not reported
Manifest Status: Not reported
Trans1 State ID: NYD006982359
Trans2 State ID: Not reported
Generator Ship Date: 11/07/2007
Trans1 Recv Date: 11/07/2007
Trans2 Recv Date: Not reported
TSD Site Recv Date: 11/08/2007
Part A Recv Date: Not reported
Part B Recv Date: Not reported
Generator EPA ID: NYR000085423
Trans1 EPA ID: Not reported
Trans2 EPA ID: Not reported
TSDF ID: NYD077444263
Waste Code: Not reported
Quantity: 50
Units: K - Kilograms (2.2 pounds)
Number of Containers: 1
Container Type: DM - Metal drums, barrels
Handling Method: L Landfill.
Specific Gravity: 1
Year: 2007
Manifest Tracking Num: 001451435FLE
Import Ind: N
Export Ind: N
Discr Quantity Ind: N
Discr Type Ind: N
Discr Residue Ind: N
Discr Partial Reject Ind: N
Discr Full Reject Ind: N
Manifest Ref Num: Not reported
Alt Fac RCRA Id: Not reported
Alt Fac Sign Date: Not reported
Mgmt Method Type Code: H141

Document ID: Not reported
Manifest Status: Not reported
Trans1 State ID: NYD006982359
Trans2 State ID: Not reported
Generator Ship Date: 12/28/2007
Trans1 Recv Date: 12/28/2007
Trans2 Recv Date: Not reported
TSD Site Recv Date: 12/31/2007
Part A Recv Date: Not reported
Part B Recv Date: Not reported
Generator EPA ID: NYR000085423
Trans1 EPA ID: Not reported
Trans2 EPA ID: Not reported
TSDF ID: NYD077444263
Waste Code: Not reported
Quantity: 20
Units: K - Kilograms (2.2 pounds)
Number of Containers: 1

CON EDISON - BROWNSVILLE SUBSTATION (Continued) **1001969004**

Container Type:	DF - Fiberboard or plastic drums (glass)
Handling Method:	L Landfill.
Specific Gravity:	1
Year:	2007
Manifest Tracking Num:	001437411FLE
Import Ind:	N
Export Ind:	N
Discr Quantity Ind:	N
Discr Type Ind:	N
Discr Residue Ind:	N
Discr Partial Reject Ind:	N
Discr Full Reject Ind:	N
Manifest Ref Num:	Not reported
Alt Fac RCRA Id:	Not reported
Alt Fac Sign Date:	Not reported
Mgmt Method Type Code:	H141

Document ID:	NYE1586007
Manifest Status:	Not reported
Trans1 State ID:	69526JR
Trans2 State ID:	Not reported
Generator Ship Date:	09/15/2004
Trans1 Recv Date:	09/15/2004
Trans2 Recv Date:	Not reported
TSD Site Recv Date:	09/16/2004
Part A Recv Date:	Not reported
Part B Recv Date:	Not reported
Generator EPA ID:	NYR000085423
Trans1 EPA ID:	NYD006982359
Trans2 EPA ID:	Not reported
TSDF ID:	NYD980593
Waste Code:	B007 - OTHER MISCELLANEOUS PCB WASTES
Quantity:	00050
Units:	K - Kilograms (2.2 pounds)
Number of Containers:	001
Container Type:	DF - Fiberboard or plastic drums (glass)
Handling Method:	L Landfill.
Specific Gravity:	01.00
Year:	2004

Document ID:	NYE1585998
Manifest Status:	Not reported
Trans1 State ID:	69526JR
Trans2 State ID:	Not reported
Generator Ship Date:	09/15/2004
Trans1 Recv Date:	09/15/2004
Trans2 Recv Date:	Not reported
TSD Site Recv Date:	09/16/2004
Part A Recv Date:	Not reported
Part B Recv Date:	Not reported
Generator EPA ID:	NYR000085423
Trans1 EPA ID:	NYD006982359
Trans2 EPA ID:	Not reported
TSDF ID:	NYD077444
Waste Code:	B007 - OTHER MISCELLANEOUS PCB WASTES

CON EDISON - BROWNSVILLE SUBSTATION (Continued) **1001969004**

Quantity: 00030
Units: K - Kilograms (2.2 pounds)
Number of Containers: 001
Container Type: DM - Metal drums, barrels
Handling Method: L Landfill.
Specific Gravity: 01.00
Year: 2004

---

582 **CON EDISON SERVICE BOX: 31466** **RCRA NonGen / NLR** **1016969560**
1752 PITKIN AVE **NYP004432332**
BROOKLYN, NY 11212

RCRA NonGen / NLR:
Date form received by agency: 03/03/2014
Facility name: CON EDISON SERVICE BOX: 31466
Facility address: 1752 PITKIN AVE
BROOKLYN, NY 11212
EPA ID: NYP004432332
Mailing address: IRVING PL, 15TH FL NE
NEW YORK, NY 10003
Contact: THOMAS TEELING
Contact address: Not reported
Not reported
Contact country: Not reported
Contact telephone: (212) 460-3770
Contact email: Not reported
EPA Region: 02
Classification: Non-Generator
Description: Handler: Non-Generators do not presently generate hazardous waste

Handler Activities Summary:
U.S. importer of hazardous waste: No
Mixed waste (haz. and radioactive): No
Recycler of hazardous waste: No
Transporter of hazardous waste: No
Treater, storer or disposer of HW: No
Underground injection activity: No
On-site burner exemption: No
Furnace exemption: No
Used oil fuel burner: No
Used oil processor: No
User oil refiner: No
Used oil fuel marketer to burner: No
Used oil Specification marketer: No
Used oil transfer facility: No
Used oil transporter: No

Historical Generators:
Date form received by agency: 02/03/2014
Site name: CON EDISON SERVICE BOX: 31466
Classification: Conditionally Exempt Small Quantity Generator

Violation Status: No violations found

582 **CON ED** **NY MANIFEST** **S116292157**
1752 PITKIN AVE **N/A**
BROOKLYN, NY 11212

NY MANIFEST:

EPA ID:	NYP004432332
Country:	USA

Mailing Info:

Name:	CON ED
Contact:	TOM TEELING
Address:	4 IRVING PLACE - 15TH FLOOR
City/State/Zip:	NEW YORK, NY 10003
Country:	USA
Phone:	212-460-3770

Manifest:

Document ID:	Not reported
Manifest Status:	Not reported
Trans1 State ID:	NJD003812047
Trans2 State ID:	Not reported
Generator Ship Date:	02/03/2014
Trans1 Recv Date:	02/03/2014
Trans2 Recv Date:	Not reported
TSD Site Recv Date:	02/06/2014
Part A Recv Date:	Not reported
Part B Recv Date:	Not reported
Generator EPA ID:	NYP004432332
Trans1 EPA ID:	Not reported
Trans2 EPA ID:	Not reported
TSDF ID:	NJD991291105
Waste Code:	Not reported
Quantity:	150
Units:	G - Gallons (liquids only)* (8.3 pounds)
Number of Containers:	1
Container Type:	TT - Cargo tank, tank trucks
Handling Method:	T Chemical, physical, or biological treatment.
Specific Gravity:	1
Year:	2014
Manifest Tracking Num:	002300839GBF
Import Ind:	N
Export Ind:	N
Discr Quantity Ind:	N
Discr Type Ind:	N
Discr Residue Ind:	N
Discr Partial Reject Ind:	N
Discr Full Reject Ind:	N
Manifest Ref Num:	Not reported
Alt Fac RCRA Id:	Not reported
Alt Fac Sign Date:	Not reported
Mgmt Method Type Code:	H110

583 **CON EDISON SERVICE BOX: 18110** **RCRA NonGen / NLR** **1016970679**
276 BELMONT AVE **NYP004443990**
BROOKLYN, NY 11207

RCRA NonGen / NLR:

Date form received by agency:	03/17/2014
Facility name:	CON EDISON SERVICE BOX: 18110
Facility address:	276 BELMONT AVE BROOKLYN, NY 11207
EPA ID:	NYP004443990
Mailing address:	IRVING PL, 15TH FL NE NEW YORK, NY 10003
Contact:	THOMAS TEELING
Contact address:	Not reported Not reported
Contact country:	Not reported
Contact telephone:	(212) 460-3770
Contact email:	Not reported
EPA Region:	02
Classification:	Non-Generator
Description:	Handler: Non-Generators do not presently generate hazardous waste

Handler Activities Summary:

U.S. importer of hazardous waste:	No
Mixed waste (haz. and radioactive):	No
Recycler of hazardous waste:	No
Transporter of hazardous waste:	No
Treater, storer or disposer of HW:	No
Underground injection activity:	No
On-site burner exemption:	No
Furnace exemption:	No
Used oil fuel burner:	No
Used oil processor:	No
User oil refiner:	No
Used oil fuel marketer to burner:	No
Used oil Specification marketer:	No
Used oil transfer facility:	No
Used oil transporter:	No

Historical Generators:

Date form received by agency:	02/17/2014
Site name:	CON EDISON SERVICE BOX: 18110
Classification:	Conditionally Exempt Small Quantity Generator
Violation Status:	No violations found

---

584 **BELMONT STATION** **EDR MGP** **1008407879**
BELMONT, WILLIAMS, ALABAMA AND SUTTER AVES. **N/A**
BROOKLYN, NY 11207

Manufactured Gas Plants:

No additional information available

585 **1708 PITKIN AVE** **NY LTANKS** **S102673037**
1708 PITKIN AVE **N/A**
BROOKLYN, NY

LTANKS:

Site ID:	88305
Spill Number/Closed Date:	9509301 / 10/27/1995
Spill Date:	10/27/1995
Spill Cause:	Tank Overfill
Spill Source:	Unknown
Spill Class:	Known release with minimal potential for fire or hazard. DEC Response. Willing Responsible Party. Corrective action taken.
Cleanup Ceased:	Not reported
Cleanup Meets Standard:	False
SWIS:	2401
Investigator:	LUCE
Referred To:	Not reported
Reported to Dept:	10/27/1995
CID:	312
Water Affected:	Not reported
Spill Notifier:	Other
Last Inspection:	Not reported
Recommended Penalty:	False
UST Involvement:	False
Remediation Phase:	0
Date Entered In Computer:	10/27/1995
Spill Record Last Update:	11/6/1995
Spiller Name:	Not reported
Spiller Company:	UNKNOWN YET
Spiller Address:	Not reported
Spiller City,St,Zip:	NY
Spiller County:	999
Spiller Contact:	PITROCK REALTY
Spiller Phone:	(718) 888-4600
Spiller Extention:	Not reported
DEC Region:	2
DER Facility ID:	80795
DEC Memo:	Not reported
Remarks:	THEY HAVE TO CHECK WHEN THE PLACE OPENS TO SEE WHO MIGHT BE RESPONSIBLE FOR THE SPILL

Material:

Site ID:	88305
Operable Unit ID:	1023513
Operable Unit:	01
Material ID:	360261
Material Code:	0001A
Material Name:	#2 Fuel Oil
Case No.:	Not reported
Material FA:	Petroleum
Quantity:	1
Units:	Gallons
Recovered:	Yes
Resource Affected:	Not reported
Oxygenate:	False

Tank Test:

586 **EDR US Hist Cleaners** **1015052868**
390 MOTHER GASTON BLVD **N/A**
BROOKLYN, NY 11212

EDR Historical Cleaners:

Name:	DUTCH CLEANERS
Year:	1999
Address:	390 MOTHER GASTON BLVD
Name:	DUTCH CLEANERS
Year:	2000
Address:	390 MOTHER GASTON BLVD
Name:	DUTCH CLEANERS
Year:	2001
Address:	390 MOTHER GASTON BLVD
Name:	DUTCH CLEANERS
Year:	2002
Address:	390 MOTHER GASTON BLVD

---

586 **DUTCH CLEANERS** **RCRA NonGen / NLR** **1000169298**
390 STONE AVE **FINDS** **NYD980778252**
BROOKLYN, NY 11212 **NY MANIFEST**

RCRA NonGen / NLR:

Date form received by agency:	01/01/2007
Facility name:	DUTCH CLEANERS
Facility address:	390 STONE AVE BROOKLYN, NY 11212
EPA ID:	NYD980778252
Mailing address:	STONE AVE BROOKLYN, NY 11212
Contact:	Not reported
Contact address:	STONE AVE BROOKLYN, NY 11212
Contact country:	US
Contact telephone:	Not reported
Contact email:	Not reported
EPA Region:	02
Classification:	Non-Generator
Description:	Handler: Non-Generators do not presently generate hazardous waste

Owner/Operator Summary:

Owner/operator name:	Not reported
Owner/operator address:	NOT REQUIRED NOT REQUIRED, WY 99999
Owner/operator country:	US
Owner/operator telephone:	(212) 555-1212
Legal status:	Private
Owner/Operator Type:	Operator
Owner/Op start date:	Not reported
Owner/Op end date:	Not reported
Owner/operator name:	Not reported
Owner/operator address:	NOT REQUIRED NOT REQUIRED, WY 99999
Owner/operator country:	US
Owner/operator telephone:	(212) 555-1212

DUTCH CLEANERS (Continued) **1000169298**

Legal status: Private
Owner/Operator Type: Owner
Owner/Op start date: Not reported
Owner/Op end date: Not reported

Handler Activities Summary:
U.S. importer of hazardous waste: No
Mixed waste (haz. and radioactive): No
Recycler of hazardous waste: No
Transporter of hazardous waste: No
Treater, storer or disposer of HW: No
Underground injection activity: No
On-site burner exemption: No
Furnace exemption: No
Used oil fuel burner: No
Used oil processor: No
User oil refiner: No
Used oil fuel marketer to burner: No
Used oil Specification marketer: No
Used oil transfer facility: No
Used oil transporter: No

Historical Generators:
Date form received by agency: 01/01/2006
Site name: DUTCH CLEANERS
Classification: Conditionally Exempt Small Quantity Generator

Date form received by agency: 07/14/1999
Site name: DUTCH CLEANERS
Classification: Small Quantity Generator

Date form received by agency: 10/05/1984
Site name: DUTCH CLEANERS
Classification: Large Quantity Generator

Hazardous Waste Summary:
Waste code: D002
Waste name: A WASTE WHICH HAS A PH OF LESS THAN 2 OR GREATER THAN 12.5 IS CONSIDERED TO BE A CORROSIVE HAZARDOUS WASTE. SODIUM HYDROXIDE, A CAUSTIC SOLUTION WITH A HIGH PH, IS OFTEN USED BY INDUSTRIES TO CLEAN OR DEGREASE PARTS. HYDROCHLORIC ACID, A SOLUTION WITH A LOW PH, IS USED BY MANY INDUSTRIES TO CLEAN METAL PARTS PRIOR TO PAINTING. WHEN THESE CAUSTIC OR ACID SOLUTIONS BECOME CONTAMINATED AND MUST BE DISPOSED, THE WASTE WOULD BE A CORROSIVE HAZARDOUS WASTE.

Waste code: F002
Waste name: THE FOLLOWING SPENT HALOGENATED SOLVENTS: TETRACHLOROETHYLENE, METHYLENE CHLORIDE, TRICHLOROETHYLENE, 1,1,1-TRICHLOROETHANE, CHLOROBENZENE, 1,1,2-TRICHLORO-1,2,2-TRIFLUOROETHANE, ORTHO-DICHLOROBENZENE, TRICHLOROFLUOROMETHANE, AND 1,1,2-TRICHLOROETHANE; ALL SPENT SOLVENT MIXTURES/BLENDS CONTAINING, BEFORE USE, A TOTAL OF TEN PERCENT OR MORE (BY VOLUME) OF ONE OR MORE OF THE ABOVE HALOGENATED SOLVENTS OR THOSE LISTED IN F001, F004, OR F005, AND STILL BOTTOMS FROM THE RECOVERY OF THESE SPENT SOLVENTS AND SPENT SOLVENT MIXTURES.

DUTCH CLEANERS (Continued) **1000169298**

Violation Status: No violations found

FINDS:

Registry ID: 110002366680

Environmental Interest/Information System

RCRAInfo is a national information system that supports the Resource Conservation and Recovery Act (RCRA) program through the tracking of events and activities related to facilities that generate, transport, and treat, store, or dispose of hazardous waste. RCRAInfo allows RCRA program staff to track the notification, permit, compliance, and corrective action activities required under RCRA.

FIS (New York - Facility Information System) is New York's Department of Environmental Conservation (DEC) information system for tracking environmental facility information found across the State.

NY MANIFEST:

EPA ID:	NYD980778252
Country:	USA

Mailing Info:

Name:	DUTCH CLEANERS
Contact:	DUTCH CLEANERS
Address:	390 STONE AVENUE
City/State/Zip:	BROOKLYN, NY 11212
Country:	USA
Phone:	212-385-2868

Manifest:

Document ID:	NYC6964931
Manifest Status:	Not reported
Trans1 State ID:	NY20722JH
Trans2 State ID:	0697
Generator Ship Date:	06/17/2003
Trans1 Recv Date:	06/17/2003
Trans2 Recv Date:	06/20/2003
TSD Site Recv Date:	06/23/2003
Part A Recv Date:	Not reported
Part B Recv Date:	Not reported
Generator EPA ID:	NYD980778252
Trans1 EPA ID:	TXR000050930
Trans2 EPA ID:	MOR000505347
TSDF ID:	OHD980587364
Waste Code:	F002 - HALO SOLV + STILL BOTTOMS FM REC OF SOLV
Quantity:	00133
Units:	P - Pounds
Number of Containers:	001
Container Type:	DF - Fiberboard or plastic drums (glass)
Handling Method:	B Incineration, heat recovery, burning.
Specific Gravity:	01.00
Waste Code:	F002 - HALO SOLV + STILL BOTTOMS FM REC OF SOLV
Quantity:	00180
Units:	P - Pounds

DUTCH CLEANERS (Continued) **1000169298**

Number of Containers: 003
Container Type: DF - Fiberboard or plastic drums (glass)
Handling Method: B Incineration, heat recovery, burning.
Specific Gravity: 01.00
Year: 2003

Document ID: NYC6965651
Manifest Status: Not reported
Trans1 State ID: NYAT7305
Trans2 State ID: T364DANJ
Generator Ship Date: 07/01/2003
Trans1 Recv Date: 07/01/2003
Trans2 Recv Date: 07/03/2003
TSD Site Recv Date: 07/07/2003
Part A Recv Date: Not reported
Part B Recv Date: Not reported
Generator EPA ID: NYD980778252
Trans1 EPA ID: TXR000050930
Trans2 EPA ID: NJD071629976
TSDF ID: OHD980587364
Waste Code: F002 - HALO SOLV + STILL BOTTOMS FM REC OF SOLV
Quantity: 00133
Units: P - Pounds
Number of Containers: 001
Container Type: DF - Fiberboard or plastic drums (glass)
Handling Method: B Incineration, heat recovery, burning.
Specific Gravity: 01.00
Waste Code: F002 - HALO SOLV + STILL BOTTOMS FM REC OF SOLV
Quantity: 00390
Units: P - Pounds
Number of Containers: 002
Container Type: DF - Fiberboard or plastic drums (glass)
Handling Method: B Incineration, heat recovery, burning.
Specific Gravity: 01.00
Year: 2003

Document ID: NYC6747726
Manifest Status: Not reported
Trans1 State ID: NY55817JL
Trans2 State ID: NJ044
Generator Ship Date: 09/21/2002
Trans1 Recv Date: 09/21/2002
Trans2 Recv Date: 09/27/2002
TSD Site Recv Date: 09/27/2002
Part A Recv Date: Not reported
Part B Recv Date: Not reported
Generator EPA ID: NYD980778252
Trans1 EPA ID: SCR000075150
Trans2 EPA ID: NJD071629976
TSDF ID: OHD980587364
Waste Code: F002 - HALO SOLV + STILL BOTTOMS FM REC OF SOLV
Quantity: 00120
Units: P - Pounds
Number of Containers: 002
Container Type: DF - Fiberboard or plastic drums (glass)

DUTCH CLEANERS (Continued) **1000169298**

Handling Method: B Incineration, heat recovery, burning.
Specific Gravity: 01.00
Year: 2002

Document ID: NYC6672317
Manifest Status: Not reported
Trans1 State ID: NJXAB6384
Trans2 State ID: NJ044
Generator Ship Date: 03/12/2002
Trans1 Recv Date: 03/12/2002
Trans2 Recv Date: 03/15/2002
TSD Site Recv Date: 03/19/2002
Part A Recv Date: Not reported
Part B Recv Date: Not reported
Generator EPA ID: NYD980778252
Trans1 EPA ID: SCR000075150
Trans2 EPA ID: NJD071629976
TSDF ID: OHD980587364
Waste Code: F002 - HALO SOLV + STILL BOTTOMS FM REC OF SOLV
Quantity: 00125
Units: P - Pounds
Number of Containers: 001
Container Type: DF - Fiberboard or plastic drums (glass)
Handling Method: B Incineration, heat recovery, burning.
Specific Gravity: 01.00
Year: 2002

Document ID: NYC5759695
Manifest Status: Not reported
Trans1 State ID: NY94885JE
Trans2 State ID: HQ45981OR
Generator Ship Date: 12/10/2002
Trans1 Recv Date: 12/10/2002
Trans2 Recv Date: 12/13/2002
TSD Site Recv Date: 12/16/2002
Part A Recv Date: Not reported
Part B Recv Date: Not reported
Generator EPA ID: NYD980778252
Trans1 EPA ID: SCR000075150
Trans2 EPA ID: MOD095038998
TSDF ID: OHD980587364
Waste Code: F002 - HALO SOLV + STILL BOTTOMS FM REC OF SOLV
Quantity: 00240
Units: P - Pounds
Number of Containers: 004
Container Type: DF - Fiberboard or plastic drums (glass)
Handling Method: B Incineration, heat recovery, burning.
Specific Gravity: 01.00
Year: 2002

Document ID: NYC6454080
Manifest Status: Not reported
Trans1 State ID: JE4744NY
Trans2 State ID: 862T2LNJ

DUTCH CLEANERS (Continued) **1000169298**

Generator Ship Date:	07/25/2001
Trans1 Recv Date:	07/25/2001
Trans2 Recv Date:	07/27/2001
TSD Site Recv Date:	08/02/2001
Part A Recv Date:	Not reported
Part B Recv Date:	Not reported
Generator EPA ID:	NYD980778252
Trans1 EPA ID:	SCR000075150
Trans2 EPA ID:	NJD071629976
TSDF ID:	OHD980587364
Waste Code:	F002 - HALO SOLV + STILL BOTTOMS FM REC OF SOLV
Quantity:	00060
Units:	P - Pounds
Number of Containers:	001
Container Type:	DF - Fiberboard or plastic drums (glass)
Handling Method:	B Incineration, heat recovery, burning.
Specific Gravity:	01.00
Year:	2001

Document ID:	NYC6175664
Manifest Status:	Not reported
Trans1 State ID:	NYCGF1411
Trans2 State ID:	Not reported
Generator Ship Date:	07/20/2000
Trans1 Recv Date:	07/20/2000
Trans2 Recv Date:	07/25/2000
TSD Site Recv Date:	07/28/2000
Part A Recv Date:	Not reported
Part B Recv Date:	Not reported
Generator EPA ID:	NYD980778252
Trans1 EPA ID:	SCR000075150
Trans2 EPA ID:	SCR000074591
TSDF ID:	OHD980587364
Waste Code:	F002 - HALO SOLV + STILL BOTTOMS FM REC OF SOLV
Quantity:	00060
Units:	P - Pounds
Number of Containers:	001
Container Type:	DF - Fiberboard or plastic drums (glass)
Handling Method:	B Incineration, heat recovery, burning.
Specific Gravity:	01.00
Year:	2000

Document ID:	NYC5044904
Manifest Status:	Not reported
Trans1 State ID:	NYLP3931
Trans2 State ID:	T748NY
Generator Ship Date:	09/10/1999
Trans1 Recv Date:	09/10/1999
Trans2 Recv Date:	09/15/1999
TSD Site Recv Date:	09/17/1999
Part A Recv Date:	Not reported
Part B Recv Date:	Not reported
Generator EPA ID:	NYD980778252
Trans1 EPA ID:	ILD984908202
Trans2 EPA ID:	SCD987574647

DUTCH CLEANERS (Continued) **1000169298**

TSDF ID: OHD980587364
Waste Code: F002 - HALO SOLV + STILL BOTTOMS FM REC OF SOLV
Quantity: 00195
Units: P - Pounds
Number of Containers: 001
Container Type: DF - Fiberboard or plastic drums (glass)
Handling Method: B Incineration, heat recovery, burning.
Specific Gravity: 01.00
Year: 1999

Document ID: NYC4460657
Manifest Status: Completed copy
Trans1 State ID: NYGF2859
Trans2 State ID: MO001
Generator Ship Date: 02/07/1997
Trans1 Recv Date: 02/07/1997
Trans2 Recv Date: 02/11/1997
TSD Site Recv Date: 02/12/1997
Part A Recv Date: 02/28/1997
Part B Recv Date: 02/28/1997
Generator EPA ID: NYD980778252
Trans1 EPA ID: MOD095038998
Trans2 EPA ID: MOD095038998
TSDF ID: OHD980587364
Waste Code: F002 - HALO SOLV + STILL BOTTOMS FM REC OF SOLV
Quantity: 00195
Units: P - Pounds
Number of Containers: 001
Container Type: DF - Fiberboard or plastic drums (glass)
Handling Method: B Incineration, heat recovery, burning.
Specific Gravity: 100
Year: 1997

Document ID: NYC4660650
Manifest Status: Completed copy
Trans1 State ID: NYGF2859
Trans2 State ID: HO32150
Generator Ship Date: 04/07/1997
Trans1 Recv Date: 04/07/1997
Trans2 Recv Date: 04/14/1997
TSD Site Recv Date: 04/15/1997
Part A Recv Date: / /
Part B Recv Date: 05/02/1997
Generator EPA ID: NYD980778252
Trans1 EPA ID: ILD984908202
Trans2 EPA ID: MOD095038998
TSDF ID: OHD980587364
Waste Code: F002 - HALO SOLV + STILL BOTTOMS FM REC OF SOLV
Quantity: 00060
Units: P - Pounds
Number of Containers: 001
Container Type: DF - Fiberboard or plastic drums (glass)
Handling Method: B Incineration, heat recovery, burning.
Specific Gravity: 100
Year: 1997

DUTCH CLEANERS (Continued) **1000169298**

Document ID:	NYC4895403
Manifest Status:	Completed after the designated time period for a TSDF to get a copy to the DEC
Trans1 State ID:	NYGF2859
Trans2 State ID:	M0001
Generator Ship Date:	11/18/1997
Trans1 Recv Date:	11/18/1997
Trans2 Recv Date:	12/02/1997
TSD Site Recv Date:	12/04/1997
Part A Recv Date:	/ /
Part B Recv Date:	01/08/1998
Generator EPA ID:	NYD980778252
Trans1 EPA ID:	ILD984908202
Trans2 EPA ID:	MOD095038998
TSDF ID:	OHD980587364
Waste Code:	F002 - HALO SOLV + STILL BOTTOMS FM REC OF SOLV
Quantity:	00195
Units:	P - Pounds
Number of Containers:	001
Container Type:	DF - Fiberboard or plastic drums (glass)
Handling Method:	B Incineration, heat recovery, burning.
Specific Gravity:	100
Year:	1997

Document ID:	NYC4785366
Manifest Status:	Completed after the designated time period for a TSDF to get a copy to the DEC
Trans1 State ID:	NYGF2859
Trans2 State ID:	MO001
Generator Ship Date:	07/01/1997
Trans1 Recv Date:	07/01/1997
Trans2 Recv Date:	07/08/1997
TSD Site Recv Date:	07/09/1997
Part A Recv Date:	/ /
Part B Recv Date:	08/05/1997
Generator EPA ID:	NYD980778252
Trans1 EPA ID:	ILD984908202
Trans2 EPA ID:	MOD095038998
TSDF ID:	OHD980587364
Waste Code:	F002 - HALO SOLV + STILL BOTTOMS FM REC OF SOLV
Quantity:	00240
Units:	P - Pounds
Number of Containers:	004
Container Type:	DF - Fiberboard or plastic drums (glass)
Handling Method:	B Incineration, heat recovery, burning.
Specific Gravity:	100
Year:	1997

Document ID:	NYC4134666
Manifest Status:	Completed after the designated time period for a TSDF to get a copy to the DEC
Trans1 State ID:	AM6257NY
Trans2 State ID:	Not reported
Generator Ship Date:	06/06/1996
Trans1 Recv Date:	06/06/1996
Trans2 Recv Date:	06/11/1996
TSD Site Recv Date:	06/12/1996
Part A Recv Date:	/ /

DUTCH CLEANERS (Continued) **1000169298**

Part B Recv Date:	07/08/1996
Generator EPA ID:	NYD980778252
Trans1 EPA ID:	ILD984908202
Trans2 EPA ID:	ARD981908551
TSDF ID:	OHD980587364
Waste Code:	F002 - HALO SOLV + STILL BOTTOMS FM REC OF SOLV
Quantity:	00060
Units:	P - Pounds
Number of Containers:	001
Container Type:	DM - Metal drums, barrels
Handling Method:	B Incineration, heat recovery, burning.
Specific Gravity:	100
Year:	1996

Document ID:	NYC4019938
Manifest Status:	Completed copy
Trans1 State ID:	GF2859NY
Trans2 State ID:	AR004
Generator Ship Date:	02/13/1996
Trans1 Recv Date:	02/13/1996
Trans2 Recv Date:	02/16/1996
TSD Site Recv Date:	02/17/1996
Part A Recv Date:	02/26/1996
Part B Recv Date:	03/07/1996
Generator EPA ID:	NYD980778252
Trans1 EPA ID:	ILD984908202
Trans2 EPA ID:	ARD981908551
TSDF ID:	OHD980587364
Waste Code:	F002 - HALO SOLV + STILL BOTTOMS FM REC OF SOLV
Quantity:	00180
Units:	P - Pounds
Number of Containers:	003
Container Type:	DM - Metal drums, barrels
Handling Method:	B Incineration, heat recovery, burning.
Specific Gravity:	100
Year:	1996

Document ID:	NYC4235556
Manifest Status:	Completed copy
Trans1 State ID:	NYGF2859
Trans2 State ID:	AR004
Generator Ship Date:	08/28/1996
Trans1 Recv Date:	08/28/1996
Trans2 Recv Date:	08/30/1996
TSD Site Recv Date:	08/31/1996
Part A Recv Date:	/ /
Part B Recv Date:	09/18/1996
Generator EPA ID:	NYD980778252
Trans1 EPA ID:	ILD984908202
Trans2 EPA ID:	ARD981908551
TSDF ID:	OHD980587364
Waste Code:	F002 - HALO SOLV + STILL BOTTOMS FM REC OF SOLV
Quantity:	00060
Units:	P - Pounds
Number of Containers:	001

DUTCH CLEANERS (Continued) **1000169298**

Container Type:	DM - Metal drums, barrels
Handling Method:	B Incineration, heat recovery, burning.
Specific Gravity:	100
Waste Code:	F002 - HALO SOLV + STILL BOTTOMS FM REC OF SOLV
Quantity:	00195
Units:	P - Pounds
Number of Containers:	001
Container Type:	DF - Fiberboard or plastic drums (glass)
Handling Method:	B Incineration, heat recovery, burning.
Specific Gravity:	100
Year:	1996

Document ID:	NYC4054612
Manifest Status:	Completed copy
Trans1 State ID:	GF2859NY
Trans2 State ID:	4567AZ
Generator Ship Date:	04/08/1996
Trans1 Recv Date:	04/08/1996
Trans2 Recv Date:	04/12/1996
TSD Site Recv Date:	04/13/1996
Part A Recv Date:	/ /
Part B Recv Date:	04/30/1996
Generator EPA ID:	NYD980778252
Trans1 EPA ID:	ILD984908202
Trans2 EPA ID:	ARD981908551
TSDF ID:	OHD980587364
Waste Code:	F002 - HALO SOLV + STILL BOTTOMS FM REC OF SOLV
Quantity:	00195
Units:	P - Pounds
Number of Containers:	001
Container Type:	DF - Fiberboard or plastic drums (glass)
Handling Method:	B Incineration, heat recovery, burning.
Specific Gravity:	100
Waste Code:	F002 - HALO SOLV + STILL BOTTOMS FM REC OF SOLV
Quantity:	00060
Units:	P - Pounds
Number of Containers:	001
Container Type:	DM - Metal drums, barrels
Handling Method:	B Incineration, heat recovery, burning.
Specific Gravity:	100
Year:	1996

Document ID:	NYC3467182
Manifest Status:	Completed copy
Trans1 State ID:	JE4550NY
Trans2 State ID:	Not reported
Generator Ship Date:	02/16/1995
Trans1 Recv Date:	02/16/1995
Trans2 Recv Date:	/ /
TSD Site Recv Date:	02/16/1995
Part A Recv Date:	/ /
Part B Recv Date:	03/01/1995
Generator EPA ID:	NYD980778252
Trans1 EPA ID:	ILD984908202
Trans2 EPA ID:	Not reported

DUTCH CLEANERS (Continued) **1000169298**

TSDF ID: NYD980785760
Waste Code: F002 - HALO SOLV + STILL BOTTOMS FM REC OF SOLV
Quantity: 00390
Units: P - Pounds
Number of Containers: 002
Container Type: DF - Fiberboard or plastic drums (glass)
Handling Method: B Incineration, heat recovery, burning.
Specific Gravity: 100
Year: 1995

Document ID: NYC3764103
Manifest Status: Completed copy
Trans1 State ID: GF2859NY
Trans2 State ID: Not reported
Generator Ship Date: 11/27/1995
Trans1 Recv Date: 11/27/1995
Trans2 Recv Date: / /
TSD Site Recv Date: 11/27/1995
Part A Recv Date: / /
Part B Recv Date: 12/12/1995
Generator EPA ID: NYD980778252
Trans1 EPA ID: ILD984908202
Trans2 EPA ID: Not reported
TSDF ID: NYD980785760
Waste Code: F002 - HALO SOLV + STILL BOTTOMS FM REC OF SOLV
Quantity: 00120
Units: P - Pounds
Number of Containers: 002
Container Type: DM - Metal drums, barrels
Handling Method: B Incineration, heat recovery, burning.
Specific Gravity: 100
Year: 1995

Document ID: NYC3688931
Manifest Status: Completed copy
Trans1 State ID: GF2859NY
Trans2 State ID: Not reported
Generator Ship Date: 09/27/1995
Trans1 Recv Date: 09/27/1995
Trans2 Recv Date: / /
TSD Site Recv Date: 09/27/1995
Part A Recv Date: / /
Part B Recv Date: 10/06/1995
Generator EPA ID: NYD980778252
Trans1 EPA ID: ILD984908202
Trans2 EPA ID: Not reported
TSDF ID: NYD980785760
Waste Code: F002 - HALO SOLV + STILL BOTTOMS FM REC OF SOLV
Quantity: 00390
Units: P - Pounds
Number of Containers: 002
Container Type: DF - Fiberboard or plastic drums (glass)
Handling Method: B Incineration, heat recovery, burning.
Specific Gravity: 100
Waste Code: F002 - HALO SOLV + STILL BOTTOMS FM REC OF SOLV

DUTCH CLEANERS (Continued) **1000169298**

Quantity:	00120
Units:	P - Pounds
Number of Containers:	003
Container Type:	DM - Metal drums, barrels
Handling Method:	B Incineration, heat recovery, burning.
Specific Gravity:	100
Year:	1995

Document ID:	NYC3735393
Manifest Status:	Completed copy
Trans1 State ID:	AP4503NY
Trans2 State ID:	Not reported
Generator Ship Date:	10/27/1995
Trans1 Recv Date:	10/27/1995
Trans2 Recv Date:	/ /
TSD Site Recv Date:	10/27/1995
Part A Recv Date:	/ /
Part B Recv Date:	11/07/1995
Generator EPA ID:	NYD980778252
Trans1 EPA ID:	ILD984908202
Trans2 EPA ID:	Not reported
TSDF ID:	NYD980785760
Waste Code:	F002 - HALO SOLV + STILL BOTTOMS FM REC OF SOLV
Quantity:	00195
Units:	P - Pounds
Number of Containers:	001
Container Type:	DM - Metal drums, barrels
Handling Method:	B Incineration, heat recovery, burning.
Specific Gravity:	100
Waste Code:	F002 - HALO SOLV + STILL BOTTOMS FM REC OF SOLV
Quantity:	00180
Units:	P - Pounds
Number of Containers:	003
Container Type:	DM - Metal drums, barrels
Handling Method:	B Incineration, heat recovery, burning.
Specific Gravity:	100
Year:	1995

---

586 **DUTCH CLEANERS** **NY DRYCLEANERS** **S110246447**
390 MOTHER GASTON BLVD(STONE AV) **N/A**
BROOKLYN, NY 11212

DRYCLEANERS:

Facility ID:	2-6104-01128
Phone Number:	718-385-2868
Region:	Not reported
Registration Effective Date:	N/A
Inspection Date:	03JUL14
Install Date:	95/03
Drop Shop:	Not reported
Shutdown:	Y
Alternate Solvent:	Not reported
Current Business:	Not reported

586 **FAMILY DOLLAR STORE 6184** **RCRA-CESQG** **1016974717**
384 MOTHER GASTON BLVD **NYR000211763**
BROOKLYN, NY 11212

RCRA-CESQG:

Date form received by agency:	08/07/2014
Facility name:	FAMILY DOLLAR STORE 6184
Facility address:	384 MOTHER GASTON BLVD BROOKLYN, NY 11212
EPA ID:	NYR000211763
Mailing address:	PO BOX 1017 CHARLOTTE, NC 28201
Contact:	KEVIN STRAIGHT
Contact address:	PO BOX 1017 CHARLOTTE, NC 28201
Contact country:	US
Contact telephone:	(704) 708-1909
Contact email:	KSTRAIGHT@FAMILYDOLLAR.COM
EPA Region:	02
Classification:	Conditionally Exempt Small Quantity Generator
Description:	Handler: generates 100 kg or less of hazardous waste per calendar month, and accumulates 1000 kg or less of hazardous waste at any time; or generates 1 kg or less of acutely hazardous waste per calendar month, and accumulates at any time: 1 kg or less of acutely hazardous waste; or 100 kg or less of any residue or contaminated soil, waste or other debris resulting from the cleanup of a spill, into or on any land or water, of acutely hazardous waste; or generates 100 kg or less of any residue or contaminated soil, waste or other debris resulting from the cleanup of a spill, into or on any land or water, of acutely hazardous waste during any calendar month, and accumulates at any time: 1 kg or less of acutely hazardous waste; or 100 kg or less of any residue or contaminated soil, waste or other debris resulting from the cleanup of a spill, into or on any land or water, of acutely hazardous waste

Owner/Operator Summary:

Owner/operator name:	MOTHER GASTON-UNION SANFORD
Owner/operator address:	FRANKLIN AVE BROOKLYN, 11205
Owner/operator country:	US
Owner/operator telephone:	(718) 522-4245
Legal status:	Private
Owner/Operator Type:	Owner
Owner/Op start date:	08/12/2003
Owner/Op end date:	Not reported

Owner/operator name:	FAMILY DOLLAR STORES
Owner/operator address:	Not reported Not reported
Owner/operator country:	US
Owner/operator telephone:	Not reported
Legal status:	Private
Owner/Operator Type:	Operator
Owner/Op start date:	11/11/2004
Owner/Op end date:	Not reported

Handler Activities Summary:
U.S. importer of hazardous waste: No

FAMILY DOLLAR STORE 6184 (Continued) **1016974717**

Mixed waste (haz. and radioactive):	No
Recycler of hazardous waste:	No
Transporter of hazardous waste:	No
Treater, storer or disposer of HW:	No
Underground injection activity:	No
On-site burner exemption:	No
Furnace exemption:	No
Used oil fuel burner:	No
Used oil processor:	No
User oil refiner:	No
Used oil fuel marketer to burner:	No
Used oil Specification marketer:	No
Used oil transfer facility:	No
Used oil transporter:	No

Hazardous Waste Summary:

Waste code: D001
Waste name: IGNITABLE HAZARDOUS WASTES ARE THOSE WASTES WHICH HAVE A FLASHPOINT OF LESS THAN 140 DEGREES FAHRENHEIT AS DETERMINED BY A PENSKY-MARTENS CLOSED CUP FLASH POINT TESTER. ANOTHER METHOD OF DETERMINING THE FLASH POINT OF A WASTE IS TO REVIEW THE MATERIAL SAFETY DATA SHEET, WHICH CAN BE OBTAINED FROM THE MANUFACTURER OR DISTRIBUTOR OF THE MATERIAL. LACQUER THINNER IS AN EXAMPLE OF A COMMONLY USED SOLVENT WHICH WOULD BE CONSIDERED AS IGNITABLE HAZARDOUS WASTE.

Waste code: D004
Waste name: ARSENIC

Waste code: D005
Waste name: BARIUM

Waste code: D007
Waste name: CHROMIUM

Waste code: D008
Waste name: LEAD

Waste code: D009
Waste name: MERCURY

Waste code: D010
Waste name: SELENIUM

Waste code: D011
Waste name: SILVER

Waste code: D016
Waste name: 2,4-D

Waste code: D024
Waste name: M-CRESOL

Waste code: D035
Waste name: METHYL ETHYL KETONE

Waste code: U002
Waste name: ACETONE (I)

FAMILY DOLLAR STORE 6184 (Continued) **1016974717**

Violation Status: No violations found

---

586 **EDR US Hist Cleaners** **1015052273**

384 MOTHER GASTON BLVD **N/A**
BROOKLYN, NY 11212

EDR Historical Cleaners:

Name:	BROWNVILLE LAUNDRY MAT
Year:	1999
Address:	384 MOTHER GASTON BLVD
Name:	BROWNVILLE LAUNDRY MAT
Year:	2000
Address:	384 MOTHER GASTON BLVD
Name:	BROWNVILLE LAUNDRY MAT
Year:	2001
Address:	384 MOTHER GASTON BLVD
Name:	BROWNVILLE LAUNDRY MAT
Year:	2002
Address:	384 MOTHER GASTON BLVD
Name:	BROWNSVILLE LAUNDRY MAT
Year:	2003
Address:	384 MOTHER GASTON BLVD
Name:	BROWNSVILLE LAUNDRY MAT
Year:	2006
Address:	384 MOTHER GASTON BLVD
Name:	BROWNSVILLE LAUNDRY MAT
Year:	2007
Address:	384 MOTHER GASTON BLVD
Name:	BROWNSVILLE LAUNDRY MAT
Year:	2008
Address:	384 MOTHER GASTON BLVD
Name:	BROWNSVILLE LAUNDRY MAT
Year:	2010
Address:	384 MOTHER GASTON BLVD
Name:	BROWNVILLE LAUNDRY MAT
Year:	2011
Address:	384 MOTHER GASTON BLVD
Name:	BROWNVILLE LAUNDRY MAT
Year:	2012
Address:	384 MOTHER GASTON BLVD

587 **NYC BD OF ED - PUBLIC SCHOOL 149 BKLYN** **RCRA NonGen / NLR** **1004759427**
700 SUTTER AVE **NY MANIFEST** **NYR000010546**
BROOKLYN, NY 11207

RCRA NonGen / NLR:

Date form received by agency:	01/01/2007
Facility name:	NYC BD OF ED - PUBLIC SCHOOL 149 BKLYN
Facility address:	700 SUTTER AVE BROOKLYN, NY 11207
EPA ID:	NYR000010546
Mailing address:	SUTTER AVE BROOKLYN, NY 11207
Contact:	ROBERT GUASTA
Contact address:	SUTTER AVE BROOKLYN, NY 11207
Contact country:	US
Contact telephone:	(718) 349-5590
Contact email:	Not reported
EPA Region:	02
Classification:	Non-Generator
Description:	Handler: Non-Generators do not presently generate hazardous waste

Owner/Operator Summary:

Owner/operator name:	NYC BOARD OF EDUCATION
Owner/operator address:	28-11 QUEENS PLZ N LONG ISLAND CITY, NY 11101
Owner/operator country:	US
Owner/operator telephone:	(718) 349-5600
Legal status:	Municipal
Owner/Operator Type:	Owner
Owner/Op start date:	Not reported
Owner/Op end date:	Not reported

Owner/operator name:	NYC BOARD OF EDUCATION
Owner/operator address:	28-11 QUEENS PLZ N LONG ISLAND CITY, NY 11101
Owner/operator country:	US
Owner/operator telephone:	(718) 349-5600
Legal status:	Municipal
Owner/Operator Type:	Operator
Owner/Op start date:	Not reported
Owner/Op end date:	Not reported

Handler Activities Summary:

U.S. importer of hazardous waste:	No
Mixed waste (haz. and radioactive):	No
Recycler of hazardous waste:	No
Transporter of hazardous waste:	No
Treater, storer or disposer of HW:	No
Underground injection activity:	No
On-site burner exemption:	No
Furnace exemption:	No
Used oil fuel burner:	No
Used oil processor:	No
User oil refiner:	No
Used oil fuel marketer to burner:	No
Used oil Specification marketer:	No
Used oil transfer facility:	No

NYC BD OF ED - PUBLIC SCHOOL 149 BKLYN (Continued) **1004759427**

Used oil transporter: No

Historical Generators:
Date form received by agency: 01/01/2006
Site name: NYC BD OF ED - PUBLIC SCHOOL 149 BKLYN
Classification: Not a generator, verified

Date form received by agency: 08/08/1995
Site name: NYC BD OF ED - PUBLIC SCHOOL 149 BKLYN
Classification: Conditionally Exempt Small Quantity Generator

Hazardous Waste Summary:
Waste code: D000
Waste name: Not Defined

Waste code: D008
Waste name: LEAD

Violation Status: No violations found

NY MANIFEST:
EPA ID: NYR000010546
Country: USA

Mailing Info:
Name: NYC BOARD OF EDUCATION
Contact: JACK BRUCCULERI
Address: 28-11 QUEENS PLAZA NORTH
City/State/Zip: LONG ISLAND CITY, NY 11101
Country: USA
Phone: 718-361-6094

Manifest:

Document ID: NJA2182119
Manifest Status: Completed after the designated time period for a TSDF to get a copy to the DEC
Trans1 State ID: 50082
Trans2 State ID: S6993
Generator Ship Date: 08/12/1995
Trans1 Recv Date: 08/12/1995
Trans2 Recv Date: 10/12/1995
TSD Site Recv Date: 10/12/1995
Part A Recv Date: / /
Part B Recv Date: 10/25/1995
Generator EPA ID: NYR000010546
Trans1 EPA ID: NY0000551218
Trans2 EPA ID: NJD980772768
TSDF ID: NJD991291105
Waste Code: D008 - LEAD 5.0 MG/L TCLP
Quantity: 00250
Units: P - Pounds
Number of Containers: 001
Container Type: DM - Metal drums, barrels
Handling Method: L Landfill.
Specific Gravity: 100
Year: 1995

NYC BD OF ED - PUBLIC SCHOOL 149 BKLYN (Continued) **1004759427**

Document ID:	Not reported
Manifest Status:	Not reported
Trans1 State ID:	NJ0000027193
Trans2 State ID:	Not reported
Generator Ship Date:	01/26/2010
Trans1 Recv Date:	01/26/2010
Trans2 Recv Date:	Not reported
TSD Site Recv Date:	01/26/2010
Part A Recv Date:	Not reported
Part B Recv Date:	Not reported
Generator EPA ID:	NYR000010546
Trans1 EPA ID:	Not reported
Trans2 EPA ID:	Not reported
TSDF ID:	NJD002200046
Waste Code:	Not reported
Quantity:	70.0
Units:	P - Pounds
Number of Containers:	1.0
Container Type:	DM - Metal drums, barrels
Handling Method:	T Chemical, physical, or biological treatment.
Specific Gravity:	1.0
Year:	2010
Manifest Tracking Num:	001057111GBF
Import Ind:	N
Export Ind:	N
Discr Quantity Ind:	N
Discr Type Ind:	N
Discr Residue Ind:	N
Discr Partial Reject Ind:	N
Discr Full Reject Ind:	N
Manifest Ref Num:	Not reported
Alt Fac RCRA Id:	Not reported
Alt Fac Sign Date:	Not reported
Mgmt Method Type Code:	H141

---

587 **PUBLIC SCHOOL 149** **NY AST** **A100295615**
700 SUTTER AVE **N/A**
BROOKLYN, NY 11207

AST:

Region:	STATE
DEC Region:	2
Site Status:	Active
Facility Id:	2-607489
Program Type:	PBS
UTM X:	593580.13746999996
UTM Y:	4502684.1236100001
Expiration Date:	03/13/2017
Site Type:	School

Affiliation Records:

Site Id:	29341
Affiliation Type:	Facility Owner
Company Name:	NYC DEPARTMENT OF EDUCATION
Contact Type:	MANAGER, FUEL DIVISION
Contact Name:	MUNENDRA SHARMA
Address1:	44-36 VERNON BLVD.
Address2:	Not reported

PUBLIC SCHOOL 149 (Continued) **A100295615**

City:	LONG ISLAND CITY
State:	NY
Zip Code:	11101
Country Code:	001
Phone:	(718) 349-5738
EMail:	MSHARMA@SCHOOLS.NYC.COM
Fax Number:	Not reported
Modified By:	MSBAPTIS
Date Last Modified:	2/10/2012

Site Id:	29341
Affiliation Type:	Mail Contact
Company Name:	NYC DEPARTMENT OF EDUCATION
Contact Type:	Not reported
Contact Name:	MUNENDRA SHARMA.
Address1:	FIELD OPERATIONS-FUEL DIVISION
Address2:	44-36 VERNON BLVD.
City:	LONG ISLAND CITY
State:	NY
Zip Code:	11101
Country Code:	001
Phone:	(718) 349-5738
EMail:	MSHARMA@SCHOOLS.NYC.GOV
Fax Number:	Not reported
Modified By:	MSBAPTIS
Date Last Modified:	1/20/2012

Site Id:	29341
Affiliation Type:	On-Site Operator
Company Name:	PUBLIC SCHOOL 149
Contact Type:	Not reported
Contact Name:	PLANT OPERATIONS
Address1:	Not reported
Address2:	Not reported
City:	Not reported
State:	NN
Zip Code:	Not reported
Country Code:	001
Phone:	(718) 349-5400
EMail:	Not reported
Fax Number:	Not reported
Modified By:	TRANSLAT
Date Last Modified:	3/4/2004

Site Id:	29341
Affiliation Type:	Emergency Contact
Company Name:	NYC DEPARMENT OF EDUCATION
Contact Type:	Not reported
Contact Name:	SCHOOL SAFETY
Address1:	Not reported
Address2:	Not reported
City:	Not reported
State:	NN
Zip Code:	Not reported
Country Code:	999
Phone:	(718) 935-3300
EMail:	Not reported

PUBLIC SCHOOL 149 (Continued) **A100295615**

Fax Number:	Not reported
Modified By:	NRLOMBAR
Date Last Modified:	6/24/2011

Tank Info:

Tank Number:	001
Tank Id:	63073
Material Code:	0001
Common Name of Substance:	#2 Fuel Oil (On-Site Consumption)

Equipment Records:

A00 - Tank Internal Protection - None
D01 - Pipe Type - Steel/Carbon Steel/Iron
G02 - Tank Secondary Containment - Vault (w/access)
J02 - Dispenser - Suction Dispenser
B01 - Tank External Protection - Painted/Asphalt Coating
I02 - Overfill - High Level Alarm
I04 - Overfill - Product Level Gauge (A/G)
L00 - Piping Leak Detection - None
C01 - Pipe Location - Aboveground
E00 - Piping Secondary Containment - None
F01 - Pipe External Protection - Painted/Asphalt Coating
H00 - Tank Leak Detection - None

Tank Location:	3
Tank Type:	Steel/Carbon Steel/Iron
Tank Status:	In Service
Pipe Model:	Not reported
Install Date:	02/01/2001
Capacity Gallons:	10000
Tightness Test Method:	NN
Date Test:	Not reported
Next Test Date:	Not reported
Date Tank Closed:	Not reported
Register:	True
Modified By:	DXLIVING
Last Modified:	01/03/2007
Material Name:	#2 Fuel Oil (On-Site Consumption)

---

587 **NYC BD OF ED - PUBLIC SCHOOL 149K** **RCRA NonGen / NLR** **1000872003**
700 N SUTTER AVE **ICIS** **NY0000128850**
BROOKLYN, NY 11207 **FINDS**

RCRA NonGen / NLR:

Date form received by agency:	01/01/2007
Facility name:	NYC BD OF ED - PUBLIC SCHOOL 149K
Facility address:	700 N SUTTER AVE BROOKLYN, NY 112074224
EPA ID:	NY0000128850
Mailing address:	N SUTTER AVE BROOKLYN, NY 11207
Contact:	Not reported
Contact address:	N SUTTER AVE BROOKLYN, NY 11207
Contact country:	US
Contact telephone:	Not reported
Contact email:	Not reported

NYC BD OF ED - PUBLIC SCHOOL 149K (Continued) **1000872003**

EPA Region: 02
Classification: Non-Generator
Description: Handler: Non-Generators do not presently generate hazardous waste

Owner/Operator Summary:
Owner/operator name: NYC BD OF ED
Owner/operator address: 28-11 QUEENS PLZ N
LONG ISLAND CITY, NY 11101
Owner/operator country: US
Owner/operator telephone: (718) 349-5600
Legal status: Municipal
Owner/Operator Type: Owner
Owner/Op start date: Not reported
Owner/Op end date: Not reported

Owner/operator name: NYC BD OF ED
Owner/operator address: 28-11 QUEENS PLZ N
LONG ISLAND CITY, NY 11101
Owner/operator country: US
Owner/operator telephone: (718) 349-5600
Legal status: Municipal
Owner/Operator Type: Operator
Owner/Op start date: Not reported
Owner/Op end date: Not reported

Handler Activities Summary:
U.S. importer of hazardous waste: No
Mixed waste (haz. and radioactive): No
Recycler of hazardous waste: No
Transporter of hazardous waste: No
Treater, storer or disposer of HW: No
Underground injection activity: No
On-site burner exemption: No
Furnace exemption: No
Used oil fuel burner: No
Used oil processor: No
User oil refiner: No
Used oil fuel marketer to burner: No
Used oil Specification marketer: No
Used oil transfer facility: No
Used oil transporter: No

Historical Generators:
Date form received by agency: 01/01/2006
Site name: NYC BD OF ED - PUBLIC SCHOOL 149K
Classification: Not a generator, verified

Date form received by agency: 07/08/1999
Site name: NYC BD OF ED - PUBLIC SCHOOL 149K
Classification: Not a generator, verified

Date form received by agency: 05/20/1994
Site name: NYC BD OF ED - PUBLIC SCHOOL 149K
Classification: Large Quantity Generator

NYC BD OF ED - PUBLIC SCHOOL 149K (Continued) **1000872003**

Hazardous Waste Summary:
- Waste code: D000
- Waste name: Not Defined

- Waste code: D008
- Waste name: LEAD

- Violation Status: No violations found

ICIS:
- Enforcement Action ID: 02-1994-0052
- FRS ID: 110004312315
- Program ID: RCRAINFO NYR000010546
- Action Name: NEW YORK CITY SCHOOL CONSTRUCTION AUTHORITY
- Full Address: 700 N SUTTER AVE BROOKLYN NY 11207-4224
- State: New York
- Facility Name: NYC BD OF ED - PUBLIC SCHOOL 149 BKLYN
- Facility Address: 700 N SUTTER AVE BROOKLYN, NY 11207-4224
- Enforcement Action Type: Civil Judicial Action
- Facility County: KINGS
- EPA Region #: 2

- Enforcement Action ID: 02-1994-0052
- FRS ID: 110004312315
- Program ID: RCRAINFO NY0000128850
- Action Name: NEW YORK CITY SCHOOL CONSTRUCTION AUTHORITY
- Full Address: 700 N SUTTER AVE BROOKLYN NY 11207-4224
- State: New York
- Facility Name: NYC BD OF ED - PUBLIC SCHOOL 149K
- Facility Address: 700 N SUTTER AVE BROOKLYN, NY 11207-4224
- Enforcement Action Type: Civil Judicial Action
- Facility County: KINGS
- EPA Region #: 2

- Enforcement Action ID: 02-1994-0052
- FRS ID: 110004312315
- Program ID: FRS 110004312315
- Action Name: NEW YORK CITY SCHOOL CONSTRUCTION AUTHORITY
- Full Address: 700 N SUTTER AVE BROOKLYN NY 11207-4224
- State: New York
- Facility Name: NYC BD OF ED - PUBLIC SCHOOL 149K
- Facility Address: 700 N SUTTER AVE BROOKLYN, NY 11207-4224
- Enforcement Action Type: Civil Judicial Action
- Facility County: KINGS
- EPA Region #: 2

- Program ID: FRS 110004312315
- Facility Name: NYC BD OF ED - PUBLIC SCHOOL 149K
- Address: 700 N SUTTER AVE
- Tribal Indicator: N
- Fed Facility: No
- NAIC Code: Not reported
- SIC Code: 1795

NYC BD OF ED - PUBLIC SCHOOL 149K (Continued) **1000872003**

Program ID: RCRAINFO NY0000128850
Facility Name: NYC BD OF ED - PUBLIC SCHOOL 149K
Address: 700 N SUTTER AVE
Tribal Indicator: N
Fed Facility: No
NAIC Code: Not reported
SIC Code: 1795

Program ID: RCRAINFO NYR000010546
Facility Name: NYC BD OF ED - PUBLIC SCHOOL 149K
Address: 700 N SUTTER AVE
Tribal Indicator: N
Fed Facility: No
NAIC Code: Not reported
SIC Code: 1795

FINDS:

Registry ID: 110004312315

Environmental Interest/Information System

RCRAInfo is a national information system that supports the Resource Conservation and Recovery Act (RCRA) program through the tracking of events and activities related to facilities that generate, transport, and treat, store, or dispose of hazardous waste. RCRAInfo allows RCRA program staff to track the notification, permit, compliance, and corrective action activities required under RCRA.

ICIS (Integrated Compliance Information System) is the Integrated Compliance Information System and provides a database that, when complete, will contain integrated Enforcement and Compliance information across most of EPA's programs. The vision for ICIS is to replace EPA's independent databases that contain Enforcement data with a single repository for that information. Currently, ICIS contains all Federal Administrative and Judicial enforcement actions. This information is maintained in ICIS by EPA in the Regional offices and it Headquarters. A future release of ICIS will replace the Permit Compliance System (PCS) which supports the NPDES and will integrate that information with Federal actions already in the system. ICIS also has the capability to track other activities occurring in the Region that support Compliance and Enforcement programs. These include; Incident Tracking, Compliance Assistance, and Compliance Monitoring.

---

588 **CON EDISON SERVICE BOX: 32696** **RCRA NonGen / NLR** **1016969561**
434 ROCKAWAY AVE **NYP004432340**
BROOKLYN, NY 11212

RCRA NonGen / NLR:
Date form received by agency: 03/03/2014
Facility name: CON EDISON SERVICE BOX: 32696
Facility address: 434 ROCKAWAY AVE
BROOKLYN, NY 11212
EPA ID: NYP004432340
Mailing address: IRVING PL, 15TH FL NE
NEW YORK, NY 10003
Contact: THOMAS TEELING

CON EDISON SERVICE BOX: 32696 (Continued) **1016969561**

Contact address: Not reported
Not reported
Contact country: Not reported
Contact telephone: (212) 460-3770
Contact email: Not reported
EPA Region: 02
Classification: Non-Generator
Description: Handler: Non-Generators do not presently generate hazardous waste

Handler Activities Summary:
U.S. importer of hazardous waste: No
Mixed waste (haz. and radioactive): No
Recycler of hazardous waste: No
Transporter of hazardous waste: No
Treater, storer or disposer of HW: No
Underground injection activity: No
On-site burner exemption: No
Furnace exemption: No
Used oil fuel burner: No
Used oil processor: No
User oil refiner: No
Used oil fuel marketer to burner: No
Used oil Specification marketer: No
Used oil transfer facility: No
Used oil transporter: No

Historical Generators:
Date form received by agency: 02/03/2014
Site name: CON EDISON SERVICE BOX: 32696
Classification: Conditionally Exempt Small Quantity Generator

Violation Status: No violations found

---

588 **CON EDISON** **NY MANIFEST** **S116293385**
OPP 434 ROCKAWAY AVE **N/A**
BROOKLYN, NY 11201

NY MANIFEST:
EPA ID: NYP004445557
Country: USA

Mailing Info:
Name: CON EDISON
Contact: CON EDISON
Address: 4 IRVING PLACE
Address 2: 15TH FL
City/State/Zip: NEW YORK, NY 10003
Country: USA
Phone: Not reported

Manifest:

Document ID: Not reported
Manifest Status: Not reported
Trans1 State ID: NJD003812047
Trans2 State ID: Not reported
Generator Ship Date: 02/19/2014
Trans1 Recv Date: 02/19/2014

CON EDISON (Continued) **S116293385**

Trans2 Recv Date:	Not reported
TSD Site Recv Date:	02/21/2014
Part A Recv Date:	Not reported
Part B Recv Date:	Not reported
Generator EPA ID:	NYP004445557
Trans1 EPA ID:	Not reported
Trans2 EPA ID:	Not reported
TSDF ID:	NJD991291105
Waste Code:	Not reported
Quantity:	100
Units:	G - Gallons (liquids only)* (8.3 pounds)
Number of Containers:	1
Container Type:	TT - Cargo tank, tank trucks
Handling Method:	T Chemical, physical, or biological treatment.
Specific Gravity:	1
Year:	2014
Manifest Tracking Num:	002300981GBF
Import Ind:	N
Export Ind:	N
Discr Quantity Ind:	N
Discr Type Ind:	N
Discr Residue Ind:	N
Discr Partial Reject Ind:	N
Discr Full Reject Ind:	N
Manifest Ref Num:	Not reported
Alt Fac RCRA Id:	Not reported
Alt Fac Sign Date:	Not reported
Mgmt Method Type Code:	H110

---

588 **CON EDISON** **NY MANIFEST** **S116292158**
OPP 434 ROCKAWAY AVE **N/A**
BROOKLYN, NY 11201

NY MANIFEST:

EPA ID:	NYP004432340
Country:	USA

Mailing Info:

Name:	CON EDISON
Contact:	CON EDISON
Address:	4 IRVING PLACE
Address 2:	15TH FL
City/State/Zip:	NEW YORK, NY 10003
Country:	USA
Phone:	Not reported

Manifest:

Document ID:	Not reported
Manifest Status:	Not reported
Trans1 State ID:	NJD003812047
Trans2 State ID:	Not reported
Generator Ship Date:	02/03/2014
Trans1 Recv Date:	02/03/2014
Trans2 Recv Date:	Not reported
TSD Site Recv Date:	02/06/2014
Part A Recv Date:	Not reported
Part B Recv Date:	Not reported

CON EDISON (Continued) **S116292158**

Generator EPA ID:	NYP004432340
Trans1 EPA ID:	Not reported
Trans2 EPA ID:	Not reported
TSDF ID:	NJD991291105
Waste Code:	Not reported
Quantity:	150
Units:	G - Gallons (liquids only)* (8.3 pounds)
Number of Containers:	1
Container Type:	TT - Cargo tank, tank trucks
Handling Method:	T Chemical, physical, or biological treatment.
Specific Gravity:	1
Year:	2014
Manifest Tracking Num:	002300833GBF
Import Ind:	N
Export Ind:	N
Discr Quantity Ind:	N
Discr Type Ind:	N
Discr Residue Ind:	N
Discr Partial Reject Ind:	N
Discr Full Reject Ind:	N
Manifest Ref Num:	Not reported
Alt Fac RCRA Id:	Not reported
Alt Fac Sign Date:	Not reported
Mgmt Method Type Code:	H110

---

588 **UNITED STATES POSTAL SERVICE** **NY UST** **U000409823**
BROWNSVILLE STATION **NY HIST UST** **N/A**
BROOKLYN, NY 11212

UST:

Id/Status:	2-453129 / Unregulated/Closed
Program Type:	PBS
Region:	STATE
DEC Region:	2
Expiration Date:	10/14/1998
UTM X:	591957
UTM Y:	4502410
Site Type:	Other

Affiliation Records:

Site Id:	19829
Affiliation Type:	Facility Owner
Company Name:	UNITED STATES POSTAL SERVICE
Contact Type:	Not reported
Contact Name:	Not reported
Address1:	1050 FORBELL STREET
Address2:	Not reported
City:	BROOKLYN
State:	NY
Zip Code:	11256-9998
Country Code:	001
Phone:	(718) 348-3602
EMail:	Not reported
Fax Number:	Not reported
Modified By:	TRANSLAT
Date Last Modified:	3/4/2004

Site Id:	19829

UNITED STATES POSTAL SERVICE (Continued) **U000409823**

Affiliation Type:	Mail Contact
Company Name:	UNITED STATES POSTAL SERVICE
Contact Type:	Not reported
Contact Name:	POST MASTER
Address1:	BROOKLYN PROCESSING & DISTRIBUTION CTR.
Address2:	1050 FORBELL STREET
City:	BROOKLYN
State:	NY
Zip Code:	11256-9998
Country Code:	001
Phone:	(718) 348-3602
EMail:	Not reported
Fax Number:	Not reported
Modified By:	TRANSLAT
Date Last Modified:	3/4/2004

Site Id:	19829
Affiliation Type:	On-Site Operator
Company Name:	UNITED STATES POSTAL SERVICE
Contact Type:	Not reported
Contact Name:	MR. WARNER MGR.
Address1:	Not reported
Address2:	Not reported
City:	Not reported
State:	NN
Zip Code:	Not reported
Country Code:	001
Phone:	(718) 342-3189
EMail:	Not reported
Fax Number:	Not reported
Modified By:	TRANSLAT
Date Last Modified:	3/4/2004

Site Id:	19829
Affiliation Type:	Emergency Contact
Company Name:	UNITED STATES POSTAL SERVICE
Contact Type:	Not reported
Contact Name:	IRA CHAPLAN MFLDM
Address1:	Not reported
Address2:	Not reported
City:	Not reported
State:	NN
Zip Code:	Not reported
Country Code:	001
Phone:	(718) 348-3593
EMail:	Not reported
Fax Number:	Not reported
Modified By:	TRANSLAT
Date Last Modified:	3/4/2004

Tank Info:

Tank Number:	001
Tank ID:	35646
Tank Status:	Closed - Removed
Material Name:	Closed - Removed
Capacity Gallons:	2000

UNITED STATES POSTAL SERVICE (Continued) **U000409823**

Install Date:	Not reported
Date Tank Closed:	09/01/1992
Registered:	True
Tank Location:	Underground
Tank Type:	Steel/carbon steel
Material Code:	0001
Common Name of Substance:	#2 Fuel Oil (On-Site Consumption)
Tightness Test Method:	NN
Date Test:	Not reported
Next Test Date:	Not reported
Pipe Model:	Not reported
Modified By:	TRANSLAT
Last Modified:	03/04/2004

Equipment Records:

C00 - Pipe Location - No Piping
F00 - Pipe External Protection - None
I04 - Overfill - Product Level Gauge (A/G)
B00 - Tank External Protection - None
H00 - Tank Leak Detection - None
A00 - Tank Internal Protection - None
D01 - Pipe Type - Steel/Carbon Steel/Iron
G00 - Tank Secondary Containment - None
J02 - Dispenser - Suction Dispenser

HIST UST:

PBS Number:	2-453129
SPDES Number:	Not reported
Emergency Contact:	IRA CHAPLAN MFLDM
Emergency Telephone:	(718) 348-3593
Operator:	MR. WARNER MGR.
Operator Telephone:	(718) 342-3189
Owner Name:	UNITED STATES POSTAL SERVICE
Owner Address:	1050 FORBELL STREET
Owner City,St,Zip:	BROOKLYN, NY 11256-9998
Owner Telephone:	(718) 348-3602
Owner Type:	Federal Government
Owner Subtype:	Not reported
Mailing Name:	UNITED STATES POSTAL SERVICE
Mailing Address:	BROOKLYN PROCESSING & DISTRIBUTION CTR.
Mailing Address 2:	1050 FORBELL STREET
Mailing City,St,Zip:	BROOKLYN, NY 11256-9998
Mailing Contact:	POST MASTER
Mailing Telephone:	(718) 348-3602
Owner Mark:	First Owner
Facility Status:	2 - Unregulated by PBS (the total capacity is less than 1,101 gallons) and Subpart 360-14.
Facility Addr2:	167 BRISTOL STREET
SWIS ID:	6101
Old PBS Number:	Not reported
Facility Type:	OTHER
Inspected Date:	Not reported
Inspector:	Not reported
Inspection Result:	Not reported
Federal ID:	Not reported
Certification Flag:	False

UNITED STATES POSTAL SERVICE (Continued) **U000409823**

Certification Date:	Not reported
Expiration Date:	10/14/1998
Renew Flag:	False
Renewal Date:	Not reported
Total Capacity:	0
FAMT:	True
Facility Screen:	No Missing Data
Owner Screen:	Minor Data Missing
Tank Screen:	0
Dead Letter:	False
CBS Number:	Not reported
Town or City:	NEW YORK CITY
County Code:	61
Town or City:	01
Region:	2

Tank Id:	001
Tank Location:	UNDERGROUND
Tank Status:	Closed-Removed
Install Date:	Not reported
Capacity (gals):	2000
Product Stored:	NOS 1,2, OR 4 FUEL OIL
Tank Type:	Steel/carbon steel
Tank Internal:	None
Tank External:	None
Pipe Location:	None
Pipe Type:	STEEL/IRON
Pipe Internal:	None
Pipe External:	None
Second Containment:	None
Leak Detection:	None
Overfill Prot:	Product Level Gauge
Dispenser:	Suction
Date Tested:	Not reported
Next Test Date:	Not reported
Missing Data for Tank:	No Missing Data
Date Closed:	09/01/1992
Test Method:	Not reported
Deleted:	False
Updated:	True
Lat/long:	Not reported

---

588 **CON EDISON SERVICE BOX: 31449** **RCRA NonGen / NLR** **1016969411**
1685 PITKIN AVE **NYP004430757**
BROOKLYN, NY 11212

RCRA NonGen / NLR:

Date form received by agency:	02/28/2014
Facility name:	CON EDISON SERVICE BOX: 31449
Facility address:	1685 PITKIN AVE BROOKLYN, NY 11212
EPA ID:	NYP004430757
Mailing address:	IRVING PL, 15TH FL NE NEW YORK, NY 10003
Contact:	THOMAS TEELING
Contact address:	Not reported Not reported
Contact country:	Not reported

CON EDISON SERVICE BOX: 31449 (Continued) **1016969411**

Contact telephone: (212) 460-3770
Contact email: Not reported
EPA Region: 02
Classification: Non-Generator
Description: Handler: Non-Generators do not presently generate hazardous waste

Handler Activities Summary:
U.S. importer of hazardous waste: No
Mixed waste (haz. and radioactive): No
Recycler of hazardous waste: No
Transporter of hazardous waste: No
Treater, storer or disposer of HW: No
Underground injection activity: No
On-site burner exemption: No
Furnace exemption: No
Used oil fuel burner: No
Used oil processor: No
User oil refiner: No
Used oil fuel marketer to burner: No
Used oil Specification marketer: No
Used oil transfer facility: No
Used oil transporter: No

Historical Generators:
Date form received by agency: 01/31/2014
Site name: CON EDISON SERVICE BOX: 31449
Classification: Conditionally Exempt Small Quantity Generator

Violation Status: No violations found

---

589 **NYNEX** **NY MANIFEST** **1009234166**
SUTTER AVE & VERMONT ST **N/A**
BROOKLYN, NY

NY MANIFEST:
EPA ID: NYP000926345
Country: USA

Mailing Info:
Name: NYNEX
Contact: S BISWAS
Address: 221 EAST 37TH STREET
City/State/Zip: NEW YORK, NY 10016
Country: USA
Phone: 212-338-7126

Manifest:

Document ID: MIA4089662
Manifest Status: Completed after the designated time period for a TSDF to get a copy to the DEC
Trans1 State ID: Not reported
Trans2 State ID: Not reported
Generator Ship Date: 07/24/1996
Trans1 Recv Date: 07/24/1996
Trans2 Recv Date: / /
TSD Site Recv Date: 10/11/1996
Part A Recv Date: / /
Part B Recv Date: 11/04/1996

NYNEX (Continued) **1009234166**

Generator EPA ID:	NYP000926345
Trans1 EPA ID:	NYD010951986
Trans2 EPA ID:	NYD046765574
TSDF ID:	MID096963194
Waste Code:	D008 - LEAD 5.0 MG/L TCLP
Quantity:	00600
Units:	P - Pounds
Number of Containers:	002
Container Type:	DM - Metal drums, barrels
Handling Method:	L Landfill.
Specific Gravity:	100
Year:	1996

---

590 **CON EDISON SERVICE BOX: 21134** **RCRA NonGen / NLR** **1016967976**
238 HINSDALE AVE **NYP004415774**
BROOKLYN, NY 11207

RCRA NonGen / NLR:

Date form received by agency:	02/09/2014
Facility name:	CON EDISON SERVICE BOX: 21134
Facility address:	238 HINSDALE AVE BROOKLYN, NY 11207
EPA ID:	NYP004415774
Mailing address:	IRVING PL, 15TH FL NE NEW YORK, NY 10003
Contact:	THOMAS TEELING
Contact address:	Not reported Not reported
Contact country:	Not reported
Contact telephone:	(212) 460-3770
Contact email:	Not reported
EPA Region:	02
Classification:	Non-Generator
Description:	Handler: Non-Generators do not presently generate hazardous waste

Handler Activities Summary:

U.S. importer of hazardous waste:	No
Mixed waste (haz. and radioactive):	No
Recycler of hazardous waste:	No
Transporter of hazardous waste:	No
Treater, storer or disposer of HW:	No
Underground injection activity:	No
On-site burner exemption:	No
Furnace exemption:	No
Used oil fuel burner:	No
Used oil processor:	No
User oil refiner:	No
Used oil fuel marketer to burner:	No
Used oil Specification marketer:	No
Used oil transfer facility:	No
Used oil transporter:	No

Historical Generators:

Date form received by agency:	01/09/2014
Site name:	CON EDISON SERVICE BOX: 21134
Classification:	Conditionally Exempt Small Quantity Generator

CON EDISON SERVICE BOX: 21134 (Continued) **1016967976**

Violation Status: No violations found

---

590 **CON EDISON SERVICE BOX: 21133** **RCRA NonGen / NLR** **1016967975**
229 HINSDALE AVE **NYP004415766**
BROOKLYN, NY 11207

RCRA NonGen / NLR:

Date form received by agency:	02/09/2014
Facility name:	CON EDISON SERVICE BOX: 21133
Facility address:	229 HINSDALE AVE BROOKLYN, NY 11207
EPA ID:	NYP004415766
Mailing address:	IRVING PL, 15TH FL NE NEW YORK, NY 10003
Contact:	THOMAS TEELING
Contact address:	Not reported Not reported
Contact country:	Not reported
Contact telephone:	(212) 460-3770
Contact email:	Not reported
EPA Region:	02
Classification:	Non-Generator
Description:	Handler: Non-Generators do not presently generate hazardous waste

Handler Activities Summary:

U.S. importer of hazardous waste:	No
Mixed waste (haz. and radioactive):	No
Recycler of hazardous waste:	No
Transporter of hazardous waste:	No
Treater, storer or disposer of HW:	No
Underground injection activity:	No
On-site burner exemption:	No
Furnace exemption:	No
Used oil fuel burner:	No
Used oil processor:	No
User oil refiner:	No
Used oil fuel marketer to burner:	No
Used oil Specification marketer:	No
Used oil transfer facility:	No
Used oil transporter:	No

Historical Generators:

Date form received by agency:	01/09/2014
Site name:	CON EDISON SERVICE BOX: 21133
Classification:	Conditionally Exempt Small Quantity Generator

Violation Status: No violations found

591 **EDR US Hist Cleaners** **1015085199**
655 SUTTER AVE **N/A**
BROOKLYN, NY 11207

EDR Historical Cleaners:

Name:	SUPER BRIDE LAUNDROMAT
Year:	1999
Address:	655 SUTTER AVE
Name:	SUPER BRIDE LAUNDROMAT
Year:	2000
Address:	655 SUTTER AVE
Name:	SUPER BRIDE LAUNDROMAT
Year:	2001
Address:	655 SUTTER AVE
Name:	SUPER BRIDE LAUNDROMAT
Year:	2002
Address:	655 SUTTER AVE
Name:	SUPER BRIDE LAUNDROMAT
Year:	2003
Address:	655 SUTTER AVE
Name:	SUPER BRIDE LAUNDROMAT
Year:	2004
Address:	655 SUTTER AVE
Name:	SUPER BRIDE LAUNDROMAT
Year:	2010
Address:	655 SUTTER AVE

---

592 **SMITH RESIDENCE** **NY LTANKS** **S107410536**
363 MONTAUK AVE **N/A**
BROOKLYN, NY

LTANKS:

Site ID:	352562
Spill Number/Closed Date:	0507203 / 10/5/2005
Spill Date:	9/14/2005
Spill Cause:	Tank Test Failure
Spill Source:	Private Dwelling
Spill Class:	Not reported
Cleanup Ceased:	Not reported
Cleanup Meets Standard:	False
SWIS:	2401
Investigator:	rvketani
Referred To:	Not reported
Reported to Dept:	9/14/2005
CID:	409
Water Affected:	Not reported
Spill Notifier:	Tank Tester
Last Inspection:	Not reported
Recommended Penalty:	False
UST Involvement:	False
Remediation Phase:	0
Date Entered In Computer:	9/14/2005
Spill Record Last Update:	10/5/2005
Spiller Name:	MARTHA SMITH

SMITH RESIDENCE (Continued) **S107410536**

Spiller Company:	SMITH RESIDENCE
Spiller Address:	363 MONTAUK AVE
Spiller City,St,Zip:	BROOKLYN, NY
Spiller County:	001
Spiller Contact:	MARTHA SMITH
Spiller Phone:	(718) 647-3130
Spiller Extention:	Not reported
DEC Region:	2
DER Facility ID:	299863
DEC Memo:	9/15/05 - Raphael Ketani. A spill report came in for a tank test failure. This was the first test of the underground tank at this site (PBS #2-604452). I spoke to Mr. Malchick at Pro Test and he said that the test had been done as a routine 5 year test. However, the test failed. He said it was a wet failure, and he believes that it was the petrometer. He's waiting for the owner to call back and tell him what she wants to do. A test failure letter was sent to Martha Smith (RP).9/21/2005 Sangesland spoke to Mrs. Smith. She said the building is a 2 family house and the tank is 1500 gal buried next to her house. The tank company repaired "something?" and now the tank test passed. She will send in a copy of all the repair and retest paperwork.10/5/05 - Raphael Ketani. I received a FAXed copy of a passing tank tightness test report for the property's tank. The tank passed the test. I will close this case.
Remarks:	NO REMARKS.

Material:

Site ID:	352562
Operable Unit ID:	1110056
Operable Unit:	01
Material ID:	2100073
Material Code:	0001A
Material Name:	#2 Fuel Oil
Case No.:	Not reported
Material FA:	Petroleum
Quantity:	0
Units:	Gallons
Recovered:	No
Resource Affected:	Not reported
Oxygenate:	False

Tank Test:

Site ID:	352562
Spill Tank Test:	1549301
Tank Number:	1
Tank Size:	1500
Test Method:	03
Leak Rate:	0
Gross Fail:	Not reported
Modified By:	Watchdog
Last Modified:	9/14/2005
Test Method:	Horner EZ Check I or II

593 **1650 PITKIN LLC** **NY LTANKS** **U000416549**
85 BRISTOL STREET **NY UST** **N/A**
BROOKLYN, NY 11212

LTANKS:

Site ID:	279101
Spill Number/Closed Date:	0301702 / 5/6/2010
Spill Date:	5/16/2003
Spill Cause:	Tank Test Failure
Spill Source:	Private Dwelling
Spill Class:	Known release that creates potential for fire or hazard. DEC Response. Willing Responsible Party. Corrective action taken.
Cleanup Ceased:	Not reported
Cleanup Meets Standard:	True
SWIS:	2401
Investigator:	jamaison
Referred To:	CLOSED
Reported to Dept:	5/16/2003
CID:	282
Water Affected:	Not reported
Spill Notifier:	Tank Tester
Last Inspection:	Not reported
Recommended Penalty:	False
UST Involvement:	False
Remediation Phase:	0
Date Entered In Computer:	5/16/2003
Spill Record Last Update:	5/6/2010
Spiller Name:	SAME
Spiller Company:	ROBERT LEVY
Spiller Address:	85 BRISTOL STREET
Spiller City,St,Zip:	BROOKLYN, NY
Spiller County:	001
Spiller Contact:	ROBERT LEVY
Spiller Phone:	(516) 374-7754
Spiller Extention:	Not reported
DEC Region:	2
DER Facility ID:	226625
DEC Memo:	Prior to Sept, 2004 data translation this spill Lead_DEC Field was "TIPPLE"5/19/03 - ROSSAN, DDO - Tank test failure letter was prepared andsent to: Mr. Robert Levy Bimbashe holding Co. Inc. 4 Brower Avenue Box 385 Woodmere, NY 115985/27/2003 - Sangesland, DDO - Mr Robert Levy called to say the building was sold 18 months ago. New TTF letter sent to new owner/manager4/23/2004 Sangesland : Case was still open and no new PBS had been filed, so the case was forwarded to DEC PBS Sigona for action.4/30/2004 SS sent new TTF ltr to Mr. Levy5/17/2004 Sangesland received a letter from Pitkin Properties stating that the site was sold to Renaissance Realty at 1950 Coney Island Ave, Brooklyn NY 11223 - New TTF letter sent to that address 05/19/06: This spill is transferred from Mr. Koon Tang to Q.Abidi.Talked to john Leddy at (516)374-7754. He faxed me tank test failure report. No further work is done after that. -QA Mr. Maurice Levy Pitkin Properties LLC c/o MRMD Management 10 East 39th St - 4th Flr New York, NY 1001606/23/06: Talked to John Leddy he said that he will find information about spill and he will fax me. Also contacted to Dabby (Secretary) she said that she will do research and will send information to me. -QA06/30/06: Called Dabby regarding spill She told she will call ABC Company to find out about clean up of spill and call me back. -QA07/05/06: Called to Mr. Tom at (631)321-4670 and left message to call me back. -QA09/13/06: Called Mr. Tom hewas not

1650 PITKIN LLC (Continued) **U000416549**

available, talk to Mr. Bob Urban (office Manager) Protest Tank Company he said he will find out about spill and he will call me back. MKr. Bob called me back he said he did only Protest of the Tank and it is failed afterwards they didn't do any work at the site. Sent certified letter to New owner in attention of Mr. Zimmerman (Building Manager) Alas Estate Corporation regarding outstanding violation/Tank Test Failure (TTF letter). -QA11/06/06: Called to Mr. Zimmerman at (718)834-6311 and talked to Ms. Reah she said she will convey my message to Zimmerman to call me back regarding spill. -QA05/16/07: Called to new owner (718)376-5400 and talked to Mr. Kevin regarding spill he said that he will convey my message to building manager and he will call me back. -QA07/03/08 Spill case transferred from Q. Abidi to J.A. Maisonave. - JAM10/30/09 Spoke to Eddie Setton (prospective buyer) from Shamco Management (Phone: (718)856-4900, Address: 919 Coney Island Avenue, Brooklyn, NY 10230). The current owner is Alaf Estates, LLC (he did not have their contact info). He wants to know what needs to be done to close out this spill. The heating oil tank for this apartment building failed a tightness test once in 2003, but subsequent tests have been performed where the tank passed. I told him that borings would need to be advanced around the tank to collect soil and groundwater samples. He asked if the spill could be closed if information from the tank test showed that there was no release of oil? He will submit this info and I will evaluate. - JAM11/25/09 Spoke to Abraham Lowy (phone: (917)468-0102). The tank passed latest tightness test and he submitted the results today to PBS. - JAM2/2/10 Received a call from Abraham Lowy. He faxed me a copy of the Tank Test Report (test performed by A-1 Crown Corp.) where the 5,000-gallon #2 oil UST passed a system tightness test. He asked what more needs to be done to close the spill. I told him that I need information from when the tank failed the tightness test in 2003 (i.e. was their a leak?, were repairs necessary?, tightness retest?, etc.) He said he contacted the previous property owner to locate any reports or useful documents. I told him if he cannot find this information then an investigation should be performed to prove that the tank did not release any oil. I am awaiting Mr. Lowy's response. - JAM2/22/10 Received a tank test report via email from Abraham Lowy on February 3, 2010. Pro Test Environmental performed a tightness test on May 16, 2003 and the tank system failed in the "wet" portion of the tank, below the product level. No other information was available.I issued an email to Abraham Lowy today requiring a limited soil and goundwater investigation be performed. One soil boring should be advanced in the area between the tank and the fill port, as close as possible to the tank. Soil and groundwater samples should be collected and analyzed for VOCs and a summary report should be submitted. I asked Mr. Lowy to notify me of the schedule for this work by March 18, 2010. Four tank test reports and emails with Abe Lowy are uploaded to eDocs. - JAM3/17/10 Received a call from Donna Vieni at ABC Tank Cleaners (phone: 718-272-2800). They will be performing the soil boring and will notify me when the fieldwork is scheduled. - JAM4/12/10 The driller contacted the DEC on 4/9/10 while they were performing the soil boring. The driller reached a depth of 31 feet with a small geoprobe and was worried he would lose the drill rods before reaching water. They reported that no contamination was encountered and no PID readings were observed down to 31 feet. They requested to terminate the drilling without obtaining a water sample. The DEC agreed. A summary report will be submitted. - JAM5/6/10 Received a Subsurface Investigation Report

1650 PITKIN LLC (Continued) **U000416549**

from Gallinger Environmental Management Corp. (GEM) dated April 30, 2010. GEM advanced one soil boring near the tankto a depth of 32 feet on April 9, 2010. The highest PID readings were 9.6ppm and 3.6ppm at 9 feet and 21 feet below grade. Soil samples were collected from 9 feet, 21 feet and 32 feet below grade. No Vocs or SVOCs were detected in any of the soil samples. Groundwater was not encountered.GEM recommends spill closure. This spill case was closed today. A copy of the closed spill report was emailed to Abraham Lowy. The report is uploaded to eDocs. - JAM

Remarks: TANK FAILED THE TEST.

Material:
Site ID: 279101
Operable Unit ID: 869725
Operable Unit: 01
Material ID: 506191
Material Code: 0001A
Material Name: #2 Fuel Oil
Case No.: Not reported
Material FA: Petroleum
Quantity: 0
Units: Gallons
Recovered: No
Resource Affected: Not reported
Oxygenate: False

Tank Test:
Site ID: 279101
Spill Tank Test: 1528380
Tank Number: 1
Tank Size: 5000
Test Method: 03
Leak Rate: 0
Gross Fail: Not reported
Modified By: Spills
Last Modified: 10/1/2004
Test Method: Horner EZ Check I or II

UST:
Id/Status: 2-064092 / Active
Program Type: PBS
Region: STATE
DEC Region: 2
Expiration Date: 12/28/2014
UTM X: 591920.52861000004
UTM Y: 4502534.5537900003
Site Type: Apartment Building/Office Building

Affiliation Records:
Site Id: 1316
Affiliation Type: Mail Contact
Company Name: SHAMCO MGT CORP. AAS
Contact Type: Not reported
Contact Name: EDWARD SETTOR
Address1: 919 CONEY ISLAND AVE

1650 PITKIN LLC (Continued) **U000416549**

Address2:	Not reported
City:	BROOKLYN
State:	NY
Zip Code:	11230
Country Code:	001
Phone:	(718) 856-4900
EMail:	Not reported
Fax Number:	Not reported
Modified By:	MSBAPTIS
Date Last Modified:	12/28/2009

Site Id:	1316
Affiliation Type:	On-Site Operator
Company Name:	1650 PITKIN LLC
Contact Type:	Not reported
Contact Name:	ED ROSADO
Address1:	Not reported
Address2:	Not reported
City:	Not reported
State:	NN
Zip Code:	Not reported
Country Code:	001
Phone:	(718) 856-4900
EMail:	Not reported
Fax Number:	Not reported
Modified By:	MSBAPTIS
Date Last Modified:	12/28/2009

Site Id:	1316
Affiliation Type:	Emergency Contact
Company Name:	BRISTOL STREET EQUITIES LLC
Contact Type:	Not reported
Contact Name:	ED SETTOR
Address1:	Not reported
Address2:	Not reported
City:	Not reported
State:	NN
Zip Code:	Not reported
Country Code:	999
Phone:	(917) 991-1330
EMail:	Not reported
Fax Number:	Not reported
Modified By:	MSBAPTIS
Date Last Modified:	12/28/2009

Site Id:	1316
Affiliation Type:	Facility Owner
Company Name:	BRISTOL STREET EQUITIES LLC
Contact Type:	MGR
Contact Name:	BRISTOL STREET EQUITIES
Address1:	919 CONEY ISLAND AVE
Address2:	Not reported
City:	BROOKLYN
State:	NY
Zip Code:	11230
Country Code:	001
Phone:	(718) 856-4900

1650 PITKIN LLC (Continued) **U000416549**

EMail: Not reported
Fax Number: Not reported
Modified By: MSBAPTIS
Date Last Modified: 12/28/2009

Tank Info:

Tank Number: 001
Tank ID: 2743
Tank Status: In Service
Material Name: In Service
Capacity Gallons: 5000
Install Date: 12/01/1980
Date Tank Closed: Not reported
Registered: True
Tank Location: Underground
Tank Type: Fiberglass coated steel
Material Code: 0001
Common Name of Substance: #2 Fuel Oil (On-Site Consumption)

Tightness Test Method: 21
Date Test: 09/14/2009
Next Test Date: 09/14/2014
Pipe Model: Not reported
Modified By: BKFALVEY
Last Modified: 12/01/2009

Equipment Records:

C02 - Pipe Location - Underground/On-ground
I04 - Overfill - Product Level Gauge (A/G)
A01 - Tank Internal Protection - Epoxy Liner
D01 - Pipe Type - Steel/Carbon Steel/Iron
G00 - Tank Secondary Containment - None
J02 - Dispenser - Suction Dispenser
L09 - Piping Leak Detection - Exempt Suction Piping
F01 - Pipe External Protection - Painted/Asphalt Coating
B04 - Tank External Protection - Fiberglass
H04 - Tank Leak Detection - Groundwater Well

---

593 **1645 PITKIN AVE** **NY LTANKS** **S103238367**
1645 PITKIN AVE **N/A**
BROOKLYN, NY

LTANKS:
Site ID: 119904
Spill Number/Closed Date: 9801640 / 5/18/2006
Spill Date: 5/8/1998
Spill Cause: Tank Test Failure
Spill Source: Institutional, Educational, Gov., Other
Spill Class: Known release that creates potential for fire or hazard. DEC Response. Willing Responsible Party. Corrective action taken.
Cleanup Ceased: Not reported
Cleanup Meets Standard: True
SWIS: 2401
Investigator: RWAUSTIN
Referred To: Not reported
Reported to Dept: 5/8/1998
CID: 323

1645 PITKIN AVE (Continued) **S103238367**

Water Affected:	Not reported
Spill Notifier:	Tank Tester
Last Inspection:	Not reported
Recommended Penalty:	False
UST Involvement:	False
Remediation Phase:	0
Date Entered In Computer:	5/8/1998
Spill Record Last Update:	5/22/2006
Spiller Name:	ESTER SEORES
Spiller Company:	PARAMOUNT STORES
Spiller Address:	1645 PITKIN AV
Spiller City,St,Zip:	BROOKLYN, ZZ
Spiller County:	001
Spiller Contact:	ESTER SEORES
Spiller Phone:	(212) 213-4488
Spiller Extention:	Not reported
DEC Region:	2
DER Facility ID:	104136
DEC Memo:	5/18/06 - Mike - Contacted paramount stores who have records of removing tank in 2003. No contamination was found during removal.Prior to Sept, 2004 data translation this spill Lead_DEC Field was "AUSTIN"5/14/04 - TRANSFERRED FROM TOMASELLO FOR REASSIGNMENT - END\\Unable to make contact as per spill report March 20, 2006 Next step - establish contact with spiller or paramount stores.
Remarks:	Not reported

Material:

Site ID:	119904
Operable Unit ID:	1062177
Operable Unit:	01
Material ID:	323566
Material Code:	0001A
Material Name:	#2 Fuel Oil
Case No.:	Not reported
Material FA:	Petroleum
Quantity:	0
Units:	Gallons
Recovered:	No
Resource Affected:	Not reported
Oxygenate:	False

Tank Test:

Site ID:	119904
Spill Tank Test:	1545880
Tank Number:	1
Tank Size:	2000
Test Method:	03
Leak Rate:	0
Gross Fail:	F
Modified By:	Spills
Last Modified:	10/1/2004
Test Method:	Horner EZ Check I or II

Site ID:	119903

1645 PITKIN AVE (Continued) **S103238367**

Spill Number/Closed Date:	8805399 / 9/30/1992
Spill Date:	9/22/1988
Spill Cause:	Tank Test Failure
Spill Source:	Commercial/Industrial
Spill Class:	Known release that creates potential for fire or hazard. DEC Response. Willing Responsible Party. Corrective action taken.
Cleanup Ceased:	9/30/1992
Cleanup Meets Standard:	False
SWIS:	2401
Investigator:	BATTISTA
Referred To:	Not reported
Reported to Dept:	9/22/1988
CID:	Not reported
Water Affected:	Not reported
Spill Notifier:	Tank Tester
Last Inspection:	Not reported
Recommended Penalty:	False
UST Involvement:	False
Remediation Phase:	0
Date Entered In Computer:	9/27/1988
Spill Record Last Update:	10/9/2003
Spiller Name:	MR FOREMAN
Spiller Company:	SAME
Spiller Address:	Not reported
Spiller City,St,Zip:	ZZ
Spiller County:	001
Spiller Contact:	Not reported
Spiller Phone:	Not reported
Spiller Extention:	Not reported
DEC Region:	2
DER Facility ID:	104136
DEC Memo:	Not reported
Remarks:	L R = -1.573 GPH. E & R.

Material:

Site ID:	119903
Operable Unit ID:	922414
Operable Unit:	01
Material ID:	457303
Material Code:	0001A
Material Name:	#2 Fuel Oil
Case No.:	Not reported
Material FA:	Petroleum
Quantity:	-1
Units:	Gallons
Recovered:	No
Resource Affected:	Not reported
Oxygenate:	False

Tank Test:

Site ID:	119903
Spill Tank Test:	1534666
Tank Number:	Not reported
Tank Size:	0
Test Method:	00
Leak Rate:	0

1645 PITKIN AVE (Continued) **S103238367**

Gross Fail: Not reported
Modified By: Spills
Last Modified: 10/1/2004
Test Method: Unknown

---

594 **CON EDISON SERVICE BOX: 42727** **RCRA NonGen / NLR** **1016973847**
100 THATFORD ST **NYP004476552**
BROOKLYN, NY 11212

RCRA NonGen / NLR:
Date form received by agency: 04/24/2014
Facility name: CON EDISON SERVICE BOX: 42727
Facility address: 100 THATFORD ST
BROOKLYN, NY 11212
EPA ID: NYP004476552
Mailing address: IRVING PL, 15TH FL NE
NEW YORK, NY 10003
Contact: THOMAS TEELING
Contact address: Not reported
Not reported
Contact country: Not reported
Contact telephone: (212) 460-3770
Contact email: Not reported
EPA Region: 02
Classification: Non-Generator
Description: Handler: Non-Generators do not presently generate hazardous waste

Handler Activities Summary:
U.S. importer of hazardous waste: No
Mixed waste (haz. and radioactive): No
Recycler of hazardous waste: No
Transporter of hazardous waste: No
Treater, storer or disposer of HW: No
Underground injection activity: No
On-site burner exemption: No
Furnace exemption: No
Used oil fuel burner: No
Used oil processor: No
User oil refiner: No
Used oil fuel marketer to burner: No
Used oil Specification marketer: No
Used oil transfer facility: No
Used oil transporter: No

Historical Generators:
Date form received by agency: 03/24/2014
Site name: CON EDISON SERVICE BOX: 42727
Classification: Conditionally Exempt Small Quantity Generator

Violation Status: No violations found

594 **CON EDISON** **NY MANIFEST** **S116296375**
100 THATFORD AVE **N/A**
BROOKLYN, NY 11212

NY MANIFEST:

EPA ID:	NYP004476556
Country:	USA

Mailing Info:

Name:	CON EDISON
Contact:	TOM TEELING
Address:	4 IRVING PLACE - 15TH FLOOR
City/State/Zip:	NEW YORK, NY 10003
Country:	USA
Phone:	212-460-3770

Manifest:

Document ID:	Not reported
Manifest Status:	Not reported
Trans1 State ID:	NJD003812047
Trans2 State ID:	Not reported
Generator Ship Date:	03/24/2014
Trans1 Recv Date:	03/24/2014
Trans2 Recv Date:	Not reported
TSD Site Recv Date:	03/27/2014
Part A Recv Date:	Not reported
Part B Recv Date:	Not reported
Generator EPA ID:	NYP004476556
Trans1 EPA ID:	Not reported
Trans2 EPA ID:	Not reported
TSDF ID:	NJD991291105
Waste Code:	Not reported
Quantity:	75
Units:	G - Gallons (liquids only)* (8.3 pounds)
Number of Containers:	1
Container Type:	TT - Cargo tank, tank trucks
Handling Method:	T Chemical, physical, or biological treatment.
Specific Gravity:	1
Year:	2014
Manifest Tracking Num:	002406441GBF
Import Ind:	N
Export Ind:	N
Discr Quantity Ind:	N
Discr Type Ind:	N
Discr Residue Ind:	N
Discr Partial Reject Ind:	N
Discr Full Reject Ind:	N
Manifest Ref Num:	Not reported
Alt Fac RCRA Id:	Not reported
Alt Fac Sign Date:	Not reported
Mgmt Method Type Code:	H110

595 **EDR US Hist Cleaners** **1015037163**
300 GEORGIA AVE **N/A**
BROOKLYN, NY 11207

EDR Historical Cleaners:

Name:	TIDY TEE LAUNDROMAT
Year:	2010
Address:	300 GEORGIA AVE
Name:	TIDY TEE LAUNDROMAT
Year:	2011
Address:	300 GEORGIA AVE

---

596 **EDR US Hist Auto Stat** **1015232549**
147 WATKINS ST **N/A**
BROOKLYN, NY 11212

EDR Historical Auto Stations:

Name:	PERFECT AUTO COLLISION MECH RPS
Year:	2005
Address:	147 WATKINS ST
Name:	PERFECT AUTO COLLISION & MECHANICAL
Year:	2006
Address:	147 WATKINS ST
Name:	PERFECT AUTO COLLISION & MECHANICAL
Year:	2007
Address:	147 WATKINS ST
Name:	PERFECT AUTO COLLISION & MECHANICAL
Year:	2008
Address:	147 WATKINS ST
Name:	PERFECT AUTO COLLISION & MECHANICAL
Year:	2009
Address:	147 WATKINS ST
Name:	PERFECT AUTO COLLISION
Year:	2010
Address:	147 WATKINS ST

---

597 **EDR US Hist Cleaners** **1015033654**
280 WILLIAMS AVE **N/A**
BROOKLYN, NY 11207

EDR Historical Cleaners:

Name:	ALL BORO LAUNDRY EQUIPMENT
Year:	2010
Address:	280 WILLIAMS AVE

598 **NYCHA - SETH LOW HOUSES** **RCRA NonGen / NLR** **1001493632**
131 BELMONT AVE **FINDS** **NYR000075234**
BROOKLYN, NY 11212 **NY MANIFEST**

RCRA NonGen / NLR:

Date form received by agency:	01/01/2007
Facility name:	NYCHA - SETH LOW HOUSES
Facility address:	131 BELMONT AVE BROOKLYN, NY 112122516
EPA ID:	NYR000075234
Mailing address:	BROADWAY NEW YORK, NY 100072516
Contact:	FRANK OCELLO
Contact address:	BROADWAY NEW YORK, NY 100072516
Contact country:	US
Contact telephone:	(212) 306-3229
Contact email:	Not reported
EPA Region:	02
Classification:	Non-Generator
Description:	Handler: Non-Generators do not presently generate hazardous waste

Owner/Operator Summary:

Owner/operator name:	NYCHA
Owner/operator address:	250 BROADWAY NEW YORK, NY 10007
Owner/operator country:	US
Owner/operator telephone:	(212) 306-3229
Legal status:	Municipal
Owner/Operator Type:	Owner
Owner/Op start date:	Not reported
Owner/Op end date:	Not reported

Owner/operator name:	NYCHA
Owner/operator address:	250 BROADWAY NEW YORK, NY 10007
Owner/operator country:	US
Owner/operator telephone:	(212) 306-3229
Legal status:	Municipal
Owner/Operator Type:	Operator
Owner/Op start date:	Not reported
Owner/Op end date:	Not reported

Handler Activities Summary:

U.S. importer of hazardous waste:	No
Mixed waste (haz. and radioactive):	No
Recycler of hazardous waste:	No
Transporter of hazardous waste:	No
Treater, storer or disposer of HW:	No
Underground injection activity:	No
On-site burner exemption:	No
Furnace exemption:	No
Used oil fuel burner:	No
Used oil processor:	No
User oil refiner:	No
Used oil fuel marketer to burner:	No
Used oil Specification marketer:	No
Used oil transfer facility:	No

NYCHA - SETH LOW HOUSES (Continued) **1001493632**

Used oil transporter: No

Historical Generators:
Date form received by agency: 01/01/2006
Site name: NYCHA - SETH LOW HOUSES
Classification: Not a generator, verified

Date form received by agency: 08/12/1999
Site name: NYCHA - SETH LOW HOUSES
Classification: Small Quantity Generator

Hazardous Waste Summary:
Waste code: D001
Waste name: IGNITABLE HAZARDOUS WASTES ARE THOSE WASTES WHICH HAVE A FLASHPOINT OF LESS THAN 140 DEGREES FAHRENHEIT AS DETERMINED BY A PENSKY-MARTENS CLOSED CUP FLASH POINT TESTER. ANOTHER METHOD OF DETERMINING THE FLASH POINT OF A WASTE IS TO REVIEW THE MATERIAL SAFETY DATA SHEET, WHICH CAN BE OBTAINED FROM THE MANUFACTURER OR DISTRIBUTOR OF THE MATERIAL. LACQUER THINNER IS AN EXAMPLE OF A COMMONLY USED SOLVENT WHICH WOULD BE CONSIDERED AS IGNITABLE HAZARDOUS WASTE.

Violation Status: No violations found

FINDS:

Registry ID: 110004555525

Environmental Interest/Information System
RCRAInfo is a national information system that supports the Resource Conservation and Recovery Act (RCRA) program through the tracking of events and activities related to facilities that generate, transport, and treat, store, or dispose of hazardous waste. RCRAInfo allows RCRA program staff to track the notification, permit, compliance, and corrective action activities required under RCRA.

NY MANIFEST:
EPA ID: NYR000075234
Country: USA

Mailing Info:
Name: SETH LOW HOUSES
Contact: V DIVIRILIO
Address: 131 BELMONT AVE
City/State/Zip: BROOKLYN, NY 11211
Country: USA
Phone: 718-498-9229

Manifest:

Document ID: NYG1710009
Manifest Status: Not reported
Trans1 State ID: PD1011NY
Trans2 State ID: Not reported
Generator Ship Date: 12/15/1999
Trans1 Recv Date: 12/15/1999

NYCHA - SETH LOW HOUSES (Continued) **1001493632**

Trans2 Recv Date:	Not reported
TSD Site Recv Date:	12/16/1999
Part A Recv Date:	Not reported
Part B Recv Date:	Not reported
Generator EPA ID:	NYR000075234
Trans1 EPA ID:	NYD077444263
Trans2 EPA ID:	Not reported
TSDF ID:	NYD077444263
Waste Code:	D002 - NON-LISTED CORROSIVE WASTES
Quantity:	00050
Units:	G - Gallons (liquids only)* (8.3 pounds)
Number of Containers:	010
Container Type:	DM - Metal drums, barrels
Handling Method:	T Chemical, physical, or biological treatment.
Specific Gravity:	01.00
Waste Code:	D001 - NON-LISTED IGNITABLE WASTES
Quantity:	00010
Units:	G - Gallons (liquids only)* (8.3 pounds)
Number of Containers:	002
Container Type:	DM - Metal drums, barrels
Handling Method:	B Incineration, heat recovery, burning.
Specific Gravity:	01.00
Year:	1999

Document ID:	NYG1711935
Manifest Status:	Not reported
Trans1 State ID:	PD1011NY
Trans2 State ID:	Not reported
Generator Ship Date:	02/10/2000
Trans1 Recv Date:	02/10/2000
Trans2 Recv Date:	Not reported
TSD Site Recv Date:	02/11/2000
Part A Recv Date:	Not reported
Part B Recv Date:	Not reported
Generator EPA ID:	NYR000075234
Trans1 EPA ID:	NYD077444263
Trans2 EPA ID:	Not reported
TSDF ID:	NYD077444263
Waste Code:	D001 - NON-LISTED IGNITABLE WASTES
Quantity:	00025
Units:	G - Gallons (liquids only)* (8.3 pounds)
Number of Containers:	005
Container Type:	DF - Fiberboard or plastic drums (glass)
Handling Method:	B Incineration, heat recovery, burning.
Specific Gravity:	01.00
Waste Code:	D002 - NON-LISTED CORROSIVE WASTES
Quantity:	00005
Units:	G - Gallons (liquids only)* (8.3 pounds)
Number of Containers:	001
Container Type:	DF - Fiberboard or plastic drums (glass)
Handling Method:	T Chemical, physical, or biological treatment.
Specific Gravity:	01.00
Year:	2000

599 **EDR US Hist Cleaners** **1015079278**
601 SUTTER AVE **N/A**
BROOKLYN, NY 11207

EDR Historical Cleaners:

Name:	QUISQUEYA & BORINQUEN CLEANERS
Year:	2001
Address:	601 SUTTER AVE
Name:	QUISQUEYA & BORINQUEN CLEANERS
Year:	2002
Address:	601 SUTTER AVE
Name:	LAS AMERICAS DRY CLEANERS
Year:	2008
Address:	601 SUTTER AVE
Name:	LAS AMERICAS DRY CLEANERS
Year:	2009
Address:	601 SUTTER AVE
Name:	QUISQUEYA & BORINQUEN CLEANERS
Year:	2010
Address:	601 SUTTER AVE
Name:	QUISQUEYA & BORINQUEN CLEANERS
Year:	2011
Address:	601 SUTTER AVE
Name:	QUISQUEYA & BORINQUEN CLEANERS
Year:	2012
Address:	601 SUTTER AVE

---

599 **LAS AMERICAS CLEANERS** **NY DRYCLEANERS** **1007795934**
601 SUTTER AVE **US AIRS** **N/A**
BROOKLYN, NY 11207

DRYCLEANERS:

Facility ID:	2-6105-00552
Phone Number:	718-345-1314
Region:	Not reported
Registration Effective Date:	1/22/2004
Inspection Date:	10APR30
Install Date:	99/10
Drop Shop:	Y
Shutdown:	Not reported
Alternate Solvent:	Not reported
Current Business:	Not reported

AIRS (AFS):

Airs Minor Details:

EPA plant ID:	110016686772
Plant name:	LAS AMERICAS CLEANERS
Plant address:	601 SUTTER AVE BROOKLYN, NY 112074105
County:	KINGS
Region code:	02
Dunn & Bradst #:	Not reported

LAS AMERICAS CLEANERS (Continued) **1007795934**

Air quality cntrl region:	043
Sic code:	7216
Sic code desc:	DRYCLEANING PLANTS, EXCEPT RUG
North Am. industrial classf:	812320
NAIC code description:	Drycleaning and Laundry Services (except Coin-Operated)
Default compliance status:	IN COMPLIANCE WITH PROCEDURAL REQUIREMENTS
Default classification:	POTENTIAL UNCONTROLLED EMISSIONS < 100 TONS/YEAR
Govt facility:	ALL OTHER FACILITIES NOT OWNED OR OPERATED BY A FEDERAL, STATE, OR LOCAL GOVERNMENT
Current HPV:	Not reported

Compliance and Enforcement Major Issues:

Air program:	SIP SOURCE
National action type:	Not reported
Date achieved:	01750
Penalty amount:	Not reported

Air program:	SIP SOURCE
National action type:	Not reported
Date achieved:	01750
Penalty amount:	Not reported

Air program:	Not reported
National action type:	Not reported
Date achieved:	Not reported
Penalty amount:	Not reported

Air program:	Not reported
National action type:	Not reported
Date achieved:	Not reported
Penalty amount:	Not reported

Air program:	Not reported
National action type:	Not reported
Date achieved:	Not reported
Penalty amount:	Not reported

Air program:	Not reported
National action type:	Not reported
Date achieved:	Not reported
Penalty amount:	Not reported

Air program:	Not reported
National action type:	Not reported
Date achieved:	Not reported
Penalty amount:	Not reported

Air program:	Not reported
National action type:	Not reported
Date achieved:	Not reported
Penalty amount:	Not reported

Air program:	Not reported
National action type:	Not reported
Date achieved:	Not reported
Penalty amount:	Not reported

LAS AMERICAS CLEANERS (Continued) **1007795934**

Air program: Not reported
National action type: Not reported
Date achieved: Not reported
Penalty amount: Not reported

Air program: Not reported
National action type: Not reported
Date achieved: Not reported
Penalty amount: Not reported

Air program: Not reported
National action type: Not reported
Date achieved: Not reported
Penalty amount: Not reported

Historical Compliance Minor Sources:

State compliance status: IN COMPLIANCE WITH PROCEDURAL REQUIREMENTS
Hist compliance date: 1403
Air prog code hist file: MACT (SECTION 63 NESHAPS)

State compliance status: IN COMPLIANCE WITH PROCEDURAL REQUIREMENTS
Hist compliance date: 1401
Air prog code hist file: MACT (SECTION 63 NESHAPS)

State compliance status: IN COMPLIANCE WITH PROCEDURAL REQUIREMENTS
Hist compliance date: 1304
Air prog code hist file: MACT (SECTION 63 NESHAPS)

State compliance status: IN COMPLIANCE WITH PROCEDURAL REQUIREMENTS
Hist compliance date: 1302
Air prog code hist file: MACT (SECTION 63 NESHAPS)

State compliance status: IN COMPLIANCE WITH PROCEDURAL REQUIREMENTS
Hist compliance date: 1204
Air prog code hist file: MACT (SECTION 63 NESHAPS)

State compliance status: IN COMPLIANCE WITH PROCEDURAL REQUIREMENTS
Hist compliance date: 1203
Air prog code hist file: MACT (SECTION 63 NESHAPS)

State compliance status: IN COMPLIANCE WITH PROCEDURAL REQUIREMENTS
Hist compliance date: 1201
Air prog code hist file: MACT (SECTION 63 NESHAPS)

State compliance status: IN COMPLIANCE WITH PROCEDURAL REQUIREMENTS
Hist compliance date: 1403
Air prog code hist file: SIP SOURCE

State compliance status: IN COMPLIANCE WITH PROCEDURAL REQUIREMENTS
Hist compliance date: 1402
Air prog code hist file: SIP SOURCE

State compliance status: IN COMPLIANCE WITH PROCEDURAL REQUIREMENTS
Hist compliance date: 1304
Air prog code hist file: SIP SOURCE

State compliance status: IN COMPLIANCE WITH PROCEDURAL REQUIREMENTS

LAS AMERICAS CLEANERS (Continued) **1007795934**

Hist compliance date: 1302
Air prog code hist file: SIP SOURCE

State compliance status: IN COMPLIANCE WITH PROCEDURAL REQUIREMENTS
Hist compliance date: 1301
Air prog code hist file: SIP SOURCE

State compliance status: IN COMPLIANCE WITH PROCEDURAL REQUIREMENTS
Hist compliance date: 1203
Air prog code hist file: SIP SOURCE

State compliance status: IN COMPLIANCE WITH PROCEDURAL REQUIREMENTS
Hist compliance date: 1201
Air prog code hist file: SIP SOURCE

State compliance status: IN COMPLIANCE WITH PROCEDURAL REQUIREMENTS
Hist compliance date: 1402
Air prog code hist file: MACT (SECTION 63 NESHAPS)

State compliance status: IN COMPLIANCE WITH PROCEDURAL REQUIREMENTS
Hist compliance date: 1303
Air prog code hist file: MACT (SECTION 63 NESHAPS)

State compliance status: IN COMPLIANCE WITH PROCEDURAL REQUIREMENTS
Hist compliance date: 1301
Air prog code hist file: MACT (SECTION 63 NESHAPS)

State compliance status: IN COMPLIANCE WITH PROCEDURAL REQUIREMENTS
Hist compliance date: 1202
Air prog code hist file: MACT (SECTION 63 NESHAPS)

State compliance status: IN COMPLIANCE WITH PROCEDURAL REQUIREMENTS
Hist compliance date: 1104
Air prog code hist file: MACT (SECTION 63 NESHAPS)

State compliance status: IN COMPLIANCE WITH PROCEDURAL REQUIREMENTS
Hist compliance date: 1401
Air prog code hist file: SIP SOURCE

State compliance status: IN COMPLIANCE WITH PROCEDURAL REQUIREMENTS
Hist compliance date: 1303
Air prog code hist file: SIP SOURCE

State compliance status: IN COMPLIANCE WITH PROCEDURAL REQUIREMENTS
Hist compliance date: 1204
Air prog code hist file: SIP SOURCE

State compliance status: IN COMPLIANCE WITH PROCEDURAL REQUIREMENTS
Hist compliance date: 1202
Air prog code hist file: SIP SOURCE

State compliance status: IN COMPLIANCE WITH PROCEDURAL REQUIREMENTS
Hist compliance date: 1104
Air prog code hist file: SIP SOURCE

Compliance & Violation Data by Minor Sources:
Air program code: MACT (SECTION 63 NESHAPS)

LAS AMERICAS CLEANERS (Continued) **1007795934**

Plant air program pollutant: Not reported
Default pollutant classification: POTENTIAL UNCONTROLLED EMISSIONS < 100 TONS/YEAR
Def. poll. compliance status: IN COMPLIANCE WITH PROCEDURAL REQUIREMENTS
Def. attainment/non attnmnt: ATTAINMENT AREA FOR GIVEN POLLUTANT
Repeat violator date: Not reported
Turnover compliance: Not reported

Air program code: SIP SOURCE
Plant air program pollutant: Not reported
Default pollutant classification: POTENTIAL UNCONTROLLED EMISSIONS < 100 TONS/YEAR
Def. poll. compliance status: IN COMPLIANCE WITH PROCEDURAL REQUIREMENTS
Def. attainment/non attnmnt: ATTAINMENT AREA FOR GIVEN POLLUTANT
Repeat violator date: Not reported
Turnover compliance: Not reported

Air program code: MACT (SECTION 63 NESHAPS)
Plant air program pollutant: Not reported
Default pollutant classification: POTENTIAL UNCONTROLLED EMISSIONS < 100 TONS/YEAR
Def. poll. compliance status: IN COMPLIANCE WITH PROCEDURAL REQUIREMENTS
Def. attainment/non attnmnt: ATTAINMENT AREA FOR GIVEN POLLUTANT
Repeat violator date: Not reported
Turnover compliance: Not reported

Air program code: MACT (SECTION 63 NESHAPS)
Plant air program pollutant: Not reported
Default pollutant classification: POTENTIAL UNCONTROLLED EMISSIONS < 100 TONS/YEAR
Def. poll. compliance status: IN COMPLIANCE WITH PROCEDURAL REQUIREMENTS
Def. attainment/non attnmnt: UNCLASSIFIED
Repeat violator date: Not reported
Turnover compliance: Not reported

---

599 **LAS AMERICA DRY CLEANERS** **RCRA-SQG** **1000101694**
601 SUTTER AVE **NY MANIFEST** **NYD982534638**
BROOKLYN, NY 11207

RCRA-SQG:
Date form received by agency: 01/01/2007
Facility name: LAS AMERICA DRY CLEANERS
Facility address: 601 SUTTER AVE
BROOKLYN, NY 11207
EPA ID: NYD982534638
Mailing address: SUTTER AVE
BROOKLYN, NY 11207
Contact: PASCUAL DECAMPS
Contact address: SUTTER AVE
BROOKLYN, NY 11207
Contact country: US
Contact telephone: (718) 345-1314
Contact email: Not reported
EPA Region: 02
Classification: Small Small Quantity Generator
Description: Handler: generates more than 100 and less than 1000 kg of hazardous waste during any calendar month and accumulates less than 6000 kg of hazardous waste at any time; or generates 100 kg or less of hazardous waste during any calendar month, and accumulates more than 1000 kg of hazardous waste at any time

LAS AMERICA DRY CLEANERS (Continued) **1000101694**

Owner/Operator Summary:
- Owner/operator name: RAMONA PAULA
- Owner/operator address: 61-57 148TH ST FLUSHING, NY 11367
- Owner/operator country: US
- Owner/operator telephone: (718) 886-1044
- Legal status: Private
- Owner/Operator Type: Owner
- Owner/Op start date: Not reported
- Owner/Op end date: Not reported

- Owner/operator name: RAMONA PAULA
- Owner/operator address: 61-57 148TH ST FLUSHING, NY 11367
- Owner/operator country: US
- Owner/operator telephone: (718) 886-1044
- Legal status: Private
- Owner/Operator Type: Operator
- Owner/Op start date: Not reported
- Owner/Op end date: Not reported

Handler Activities Summary:
- U.S. importer of hazardous waste: No
- Mixed waste (haz. and radioactive): No
- Recycler of hazardous waste: No
- Transporter of hazardous waste: No
- Treater, storer or disposer of HW: No
- Underground injection activity: No
- On-site burner exemption: No
- Furnace exemption: No
- Used oil fuel burner: No
- Used oil processor: No
- User oil refiner: No
- Used oil fuel marketer to burner: No
- Used oil Specification marketer: No
- Used oil transfer facility: No
- Used oil transporter: No

Historical Generators:
- Date form received by agency: 01/01/2006
- Site name: LAS AMERICA DRY CLEANERS
- Classification: Not a generator, verified

- Date form received by agency: 04/07/2000
- Site name: LAS AMERICA DRY CLEANERS
- Classification: Small Quantity Generator

- Date form received by agency: 04/26/1995
- Site name: LAS AMERICA DRY CLEANERS
- Classification: Not a generator, verified

Hazardous Waste Summary:
- Waste code: NONE
- Waste name: None

LAS AMERICA DRY CLEANERS (Continued) **1000101694**

Waste code: D000
Waste name: Not Defined

Waste code: D001
Waste name: IGNITABLE HAZARDOUS WASTES ARE THOSE WASTES WHICH HAVE A FLASHPOINT OF LESS THAN 140 DEGREES FAHRENHEIT AS DETERMINED BY A PENSKY-MARTENS CLOSED CUP FLASH POINT TESTER. ANOTHER METHOD OF DETERMINING THE FLASH POINT OF A WASTE IS TO REVIEW THE MATERIAL SAFETY DATA SHEET, WHICH CAN BE OBTAINED FROM THE MANUFACTURER OR DISTRIBUTOR OF THE MATERIAL. LACQUER THINNER IS AN EXAMPLE OF A COMMONLY USED SOLVENT WHICH WOULD BE CONSIDERED AS IGNITABLE HAZARDOUS WASTE.

Waste code: F002
Waste name: THE FOLLOWING SPENT HALOGENATED SOLVENTS: TETRACHLOROETHYLENE, METHYLENE CHLORIDE, TRICHLOROETHYLENE, 1,1,1-TRICHLOROETHANE, CHLOROBENZENE, 1,1,2-TRICHLORO-1,2,2-TRIFLUOROETHANE, ORTHO-DICHLOROBENZENE, TRICHLOROFLUOROMETHANE, AND 1,1,2-TRICHLOROETHANE; ALL SPENT SOLVENT MIXTURES/BLENDS CONTAINING, BEFORE USE, A TOTAL OF TEN PERCENT OR MORE (BY VOLUME) OF ONE OR MORE OF THE ABOVE HALOGENATED SOLVENTS OR THOSE LISTED IN F001, F004, OR F005, AND STILL BOTTOMS FROM THE RECOVERY OF THESE SPENT SOLVENTS AND SPENT SOLVENT MIXTURES.

Violation Status: No violations found

NY MANIFEST:
EPA ID: NYD982534638
Country: USA

Mailing Info:
Name: LAS AMERICAS CLNRS
Contact: LAS AMERICAS CLNRS
Address: 601 SUTTER AVENUE
City/State/Zip: BROOKLYN, NY 11207
Country: USA
Phone: 718-345-1314

Manifest:

Document ID: NYC1827639
Manifest Status: Completed copy
Trans1 State ID: AM6252NY
Trans2 State ID: Not reported
Generator Ship Date: 11/05/1992
Trans1 Recv Date: 11/05/1992
Trans2 Recv Date: / /
TSD Site Recv Date: 11/05/1992
Part A Recv Date: 11/20/1992
Part B Recv Date: 11/16/1992
Generator EPA ID: NYD982534638
Trans1 EPA ID: ILD051060408
Trans2 EPA ID: Not reported
TSDF ID: NYD980785760
Waste Code: F002 - HALO SOLV + STILL BOTTOMS FM REC OF SOLV
Quantity: 00060
Units: P - Pounds
Number of Containers: 001
Container Type: DM - Metal drums, barrels

LAS AMERICA DRY CLEANERS (Continued) **1000101694**

Handling Method: B Incineration, heat recovery, burning.
Specific Gravity: 100
Year: 1992

Document ID: NYA9048925
Manifest Status: Completed copy
Trans1 State ID: NYAM6252
Trans2 State ID: Not reported
Generator Ship Date: 09/21/1988
Trans1 Recv Date: 09/21/1988
Trans2 Recv Date: / /
TSD Site Recv Date: 09/21/1988
Part A Recv Date: 10/04/1988
Part B Recv Date: 10/03/1988
Generator EPA ID: NYD982534638
Trans1 EPA ID: ILD051060408
Trans2 EPA ID: Not reported
TSDF ID: NYD980785760
Waste Code: F002 - HALO SOLV + STILL BOTTOMS FM REC OF SOLV
Quantity: 00070
Units: P - Pounds
Number of Containers: 001
Container Type: DM - Metal drums, barrels
Handling Method: R Material recovery of more than 75 percent of the total material.
Specific Gravity: 100
Year: 1988

Document ID: NYC0930014
Manifest Status: Completed copy
Trans1 State ID: AP4503NY
Trans2 State ID: Not reported
Generator Ship Date: 04/30/1991
Trans1 Recv Date: 04/30/1991
Trans2 Recv Date: / /
TSD Site Recv Date: 04/30/1991
Part A Recv Date: 05/08/1991
Part B Recv Date: 05/08/1991
Generator EPA ID: NYD982534638
Trans1 EPA ID: ILD051060408
Trans2 EPA ID: Not reported
TSDF ID: NYD980785760
Waste Code: F002 - HALO SOLV + STILL BOTTOMS FM REC OF SOLV
Quantity: 00060
Units: P - Pounds
Number of Containers: 001
Container Type: DM - Metal drums, barrels
Handling Method: B Incineration, heat recovery, burning.
Specific Gravity: 100
Year: 1991

Document ID: NYC1045078
Manifest Status: Completed copy
Trans1 State ID: AP4503NY
Trans2 State ID: Not reported

LAS AMERICA DRY CLEANERS (Continued) **1000101694**

Generator Ship Date:	06/26/1991
Trans1 Recv Date:	06/26/1991
Trans2 Recv Date:	/ /
TSD Site Recv Date:	06/26/1991
Part A Recv Date:	07/09/1991
Part B Recv Date:	07/08/1991
Generator EPA ID:	NYD982534638
Trans1 EPA ID:	ILD051060408
Trans2 EPA ID:	Not reported
TSDF ID:	NYD980785760
Waste Code:	F002 - HALO SOLV + STILL BOTTOMS FM REC OF SOLV
Quantity:	00195
Units:	P - Pounds
Number of Containers:	001
Container Type:	DF - Fiberboard or plastic drums (glass)
Handling Method:	B Incineration, heat recovery, burning.
Specific Gravity:	100
Year:	1991

Document ID:	NYC1213558
Manifest Status:	Completed copy
Trans1 State ID:	AP4503NY
Trans2 State ID:	Not reported
Generator Ship Date:	09/19/1991
Trans1 Recv Date:	09/19/1991
Trans2 Recv Date:	/ /
TSD Site Recv Date:	09/19/1991
Part A Recv Date:	09/26/1991
Part B Recv Date:	09/26/1991
Generator EPA ID:	NYD982534638
Trans1 EPA ID:	ILD051060408
Trans2 EPA ID:	Not reported
TSDF ID:	NYD980785760
Waste Code:	F002 - HALO SOLV + STILL BOTTOMS FM REC OF SOLV
Quantity:	00060
Units:	P - Pounds
Number of Containers:	001
Container Type:	DM - Metal drums, barrels
Handling Method:	B Incineration, heat recovery, burning.
Specific Gravity:	100
Year:	1991

Document ID:	NYC0724937
Manifest Status:	Completed copy
Trans1 State ID:	LP3931NY
Trans2 State ID:	Not reported
Generator Ship Date:	02/20/1991
Trans1 Recv Date:	02/20/1991
Trans2 Recv Date:	/ /
TSD Site Recv Date:	02/20/1991
Part A Recv Date:	03/15/1991
Part B Recv Date:	03/12/1991
Generator EPA ID:	NYD982534638
Trans1 EPA ID:	ILD051060408
Trans2 EPA ID:	Not reported

LAS AMERICA DRY CLEANERS (Continued) **1000101694**

TSDF ID:	NYD980785760
Waste Code:	F002 - HALO SOLV + STILL BOTTOMS FM REC OF SOLV
Quantity:	00070
Units:	P - Pounds
Number of Containers:	001
Container Type:	DM - Metal drums, barrels
Handling Method:	B Incineration, heat recovery, burning.
Specific Gravity:	100
Year:	1991

Document ID:	NYC1325878
Manifest Status:	Completed copy
Trans1 State ID:	LP3931NY
Trans2 State ID:	Not reported
Generator Ship Date:	11/14/1991
Trans1 Recv Date:	11/14/1991
Trans2 Recv Date:	/ /
TSD Site Recv Date:	11/14/1991
Part A Recv Date:	/ /
Part B Recv Date:	11/20/1991
Generator EPA ID:	NYD982534638
Trans1 EPA ID:	ILD051060408
Trans2 EPA ID:	Not reported
TSDF ID:	NYD980785760
Waste Code:	F002 - HALO SOLV + STILL BOTTOMS FM REC OF SOLV
Quantity:	00195
Units:	P - Pounds
Number of Containers:	001
Container Type:	DF - Fiberboard or plastic drums (glass)
Handling Method:	B Incineration, heat recovery, burning.
Specific Gravity:	100
Year:	1991

Document ID:	NYC0979885
Manifest Status:	Completed copy
Trans1 State ID:	LP3931NY
Trans2 State ID:	Not reported
Generator Ship Date:	05/30/1991
Trans1 Recv Date:	05/30/1991
Trans2 Recv Date:	/ /
TSD Site Recv Date:	05/30/1991
Part A Recv Date:	06/11/1991
Part B Recv Date:	06/07/1991
Generator EPA ID:	NYD982534638
Trans1 EPA ID:	ILD051060408
Trans2 EPA ID:	Not reported
TSDF ID:	NYD980785760
Waste Code:	F002 - HALO SOLV + STILL BOTTOMS FM REC OF SOLV
Quantity:	00195
Units:	P - Pounds
Number of Containers:	001
Container Type:	DF - Fiberboard or plastic drums (glass)
Handling Method:	B Incineration, heat recovery, burning.
Specific Gravity:	100
Year:	1991

LAS AMERICA DRY CLEANERS (Continued) **1000101694**

Document ID:	NYC0824927
Manifest Status:	Completed copy
Trans1 State ID:	NYAT8756
Trans2 State ID:	Not reported
Generator Ship Date:	03/05/1991
Trans1 Recv Date:	03/05/1991
Trans2 Recv Date:	/ /
TSD Site Recv Date:	03/05/1991
Part A Recv Date:	03/15/1991
Part B Recv Date:	03/11/1991
Generator EPA ID:	NYD982534638
Trans1 EPA ID:	ILD051060408
Trans2 EPA ID:	Not reported
TSDF ID:	NYD980785760
Waste Code:	F002 - HALO SOLV + STILL BOTTOMS FM REC OF SOLV
Quantity:	00070
Units:	P - Pounds
Number of Containers:	001
Container Type:	DM - Metal drums, barrels
Handling Method:	B Incineration, heat recovery, burning.
Specific Gravity:	100
Year:	1991

Document ID:	NYC0676203
Manifest Status:	Completed copy
Trans1 State ID:	AP4503NY
Trans2 State ID:	Not reported
Generator Ship Date:	01/17/1991
Trans1 Recv Date:	01/17/1991
Trans2 Recv Date:	/ /
TSD Site Recv Date:	01/17/1991
Part A Recv Date:	02/01/1991
Part B Recv Date:	01/24/1991
Generator EPA ID:	NYD982534638
Trans1 EPA ID:	ILD051060408
Trans2 EPA ID:	Not reported
TSDF ID:	NYD980785760
Waste Code:	F002 - HALO SOLV + STILL BOTTOMS FM REC OF SOLV
Quantity:	00070
Units:	P - Pounds
Number of Containers:	001
Container Type:	DM - Metal drums, barrels
Handling Method:	B Incineration, heat recovery, burning.
Specific Gravity:	100
Year:	1991

Document ID:	NYC1104131
Manifest Status:	Completed copy
Trans1 State ID:	AP4503NY
Trans2 State ID:	Not reported
Generator Ship Date:	07/24/1991
Trans1 Recv Date:	07/24/1991
Trans2 Recv Date:	/ /
TSD Site Recv Date:	07/24/1991
Part A Recv Date:	08/01/1991

LAS AMERICA DRY CLEANERS (Continued) **1000101694**

Part B Recv Date:	08/01/1991
Generator EPA ID:	NYD982534638
Trans1 EPA ID:	ILD051060408
Trans2 EPA ID:	Not reported
TSDF ID:	NYD980785760
Waste Code:	F002 - HALO SOLV + STILL BOTTOMS FM REC OF SOLV
Quantity:	00060
Units:	P - Pounds
Number of Containers:	001
Container Type:	DM - Metal drums, barrels
Handling Method:	B Incineration, heat recovery, burning.
Specific Gravity:	100
Year:	1991

Document ID:	NYC0872684
Manifest Status:	Completed copy
Trans1 State ID:	AP4503NY
Trans2 State ID:	Not reported
Generator Ship Date:	04/03/1991
Trans1 Recv Date:	04/03/1991
Trans2 Recv Date:	/ /
TSD Site Recv Date:	04/03/1991
Part A Recv Date:	04/10/1991
Part B Recv Date:	04/11/1991
Generator EPA ID:	NYD982534638
Trans1 EPA ID:	ILD051060408
Trans2 EPA ID:	Not reported
TSDF ID:	NYD980785760
Waste Code:	F002 - HALO SOLV + STILL BOTTOMS FM REC OF SOLV
Quantity:	00070
Units:	P - Pounds
Number of Containers:	001
Container Type:	DM - Metal drums, barrels
Handling Method:	B Incineration, heat recovery, burning.
Specific Gravity:	100
Year:	1991

Document ID:	NYA9355509
Manifest Status:	Completed copy
Trans1 State ID:	AM6252NY
Trans2 State ID:	Not reported
Generator Ship Date:	03/10/1989
Trans1 Recv Date:	03/10/1989
Trans2 Recv Date:	/ /
TSD Site Recv Date:	03/10/1989
Part A Recv Date:	03/20/1989
Part B Recv Date:	03/23/1989
Generator EPA ID:	NYD982534638
Trans1 EPA ID:	ILD051060408
Trans2 EPA ID:	Not reported
TSDF ID:	NYD980785760
Waste Code:	F002 - HALO SOLV + STILL BOTTOMS FM REC OF SOLV
Quantity:	00070
Units:	P - Pounds
Number of Containers:	001

LAS AMERICA DRY CLEANERS (Continued) **1000101694**

Container Type:	DM - Metal drums, barrels
Handling Method:	R Material recovery of more than 75 percent of the total material.
Specific Gravity:	100
Year:	1989

Document ID:	NYA9546873
Manifest Status:	Completed copy
Trans1 State ID:	000000000
Trans2 State ID:	000000000
Generator Ship Date:	06/27/1989
Trans1 Recv Date:	06/27/1989
Trans2 Recv Date:	/ /
TSD Site Recv Date:	06/27/1989
Part A Recv Date:	07/05/1989
Part B Recv Date:	07/06/1989
Generator EPA ID:	NYD982534638
Trans1 EPA ID:	ILD051060408
Trans2 EPA ID:	Not reported
TSDF ID:	NYD980785760
Waste Code:	F002 - HALO SOLV + STILL BOTTOMS FM REC OF SOLV
Quantity:	00070
Units:	P - Pounds
Number of Containers:	001
Container Type:	DM - Metal drums, barrels
Handling Method:	R Material recovery of more than 75 percent of the total material.
Specific Gravity:	100
Year:	1989

Document ID:	NYA9288988
Manifest Status:	Completed copy
Trans1 State ID:	NYLP3931
Trans2 State ID:	Not reported
Generator Ship Date:	02/09/1989
Trans1 Recv Date:	02/09/1989
Trans2 Recv Date:	/ /
TSD Site Recv Date:	02/09/1989
Part A Recv Date:	02/14/1989
Part B Recv Date:	02/17/1989
Generator EPA ID:	NYD982534638
Trans1 EPA ID:	ILD051060408
Trans2 EPA ID:	Not reported
TSDF ID:	NYD980785760
Waste Code:	F002 - HALO SOLV + STILL BOTTOMS FM REC OF SOLV
Quantity:	00070
Units:	P - Pounds
Number of Containers:	001
Container Type:	DM - Metal drums, barrels
Handling Method:	R Material recovery of more than 75 percent of the total material.
Specific Gravity:	100
Year:	1989

Document ID:	NYA9406967
Manifest Status:	Completed copy
Trans1 State ID:	AM6252NY

LAS AMERICA DRY CLEANERS (Continued) **1000101694**

Trans2 State ID:	Not reported
Generator Ship Date:	04/07/1989
Trans1 Recv Date:	04/07/1989
Trans2 Recv Date:	/ /
TSD Site Recv Date:	04/07/1989
Part A Recv Date:	04/13/1989
Part B Recv Date:	04/18/1989
Generator EPA ID:	NYD982534638
Trans1 EPA ID:	ILD051060408
Trans2 EPA ID:	Not reported
TSDF ID:	NYD980785760
Waste Code:	F002 - HALO SOLV + STILL BOTTOMS FM REC OF SOLV
Quantity:	00070
Units:	P - Pounds
Number of Containers:	001
Container Type:	DM - Metal drums, barrels
Handling Method:	R Material recovery of more than 75 percent of the total material.
Specific Gravity:	100
Year:	1989

Document ID:	NYC0810257
Manifest Status:	Completed after the designated time period for a TSDF to get a copy to the DEC
Trans1 State ID:	AP4503NY
Trans2 State ID:	Not reported
Generator Ship Date:	12/26/1990
Trans1 Recv Date:	12/26/1990
Trans2 Recv Date:	/ /
TSD Site Recv Date:	12/26/1990
Part A Recv Date:	01/22/1991
Part B Recv Date:	01/08/1991
Generator EPA ID:	NYD982534638
Trans1 EPA ID:	ILD051060408
Trans2 EPA ID:	Not reported
TSDF ID:	NYD980785760
Waste Code:	F002 - HALO SOLV + STILL BOTTOMS FM REC OF SOLV
Quantity:	00070
Units:	P - Pounds
Number of Containers:	001
Container Type:	DM - Metal drums, barrels
Handling Method:	B Incineration, heat recovery, burning.
Specific Gravity:	100
Year:	1990

Document ID:	NYA9674785
Manifest Status:	Completed copy
Trans1 State ID:	AM6252NY
Trans2 State ID:	Not reported
Generator Ship Date:	10/19/1989
Trans1 Recv Date:	10/19/1989
Trans2 Recv Date:	/ /
TSD Site Recv Date:	10/19/1989
Part A Recv Date:	11/01/1989
Part B Recv Date:	10/27/1989
Generator EPA ID:	NYD982534638
Trans1 EPA ID:	ILD051060408

LAS AMERICA DRY CLEANERS (Continued) **1000101694**

Trans2 EPA ID:	Not reported
TSDF ID:	NYD980785760
Waste Code:	F002 - HALO SOLV + STILL BOTTOMS FM REC OF SOLV
Quantity:	00070
Units:	P - Pounds
Number of Containers:	001
Container Type:	DM - Metal drums, barrels
Handling Method:	R Material recovery of more than 75 percent of the total material.
Specific Gravity:	100
Year:	1989

Document ID:	NYA9707837
Manifest Status:	Completed copy
Trans1 State ID:	AM6252NY
Trans2 State ID:	Not reported
Generator Ship Date:	09/25/1989
Trans1 Recv Date:	09/25/1989
Trans2 Recv Date:	/ /
TSD Site Recv Date:	09/25/1989
Part A Recv Date:	10/02/1989
Part B Recv Date:	10/03/1989
Generator EPA ID:	NYD982534638
Trans1 EPA ID:	ILD051060408
Trans2 EPA ID:	Not reported
TSDF ID:	NYD980785760
Waste Code:	F002 - HALO SOLV + STILL BOTTOMS FM REC OF SOLV
Quantity:	00070
Units:	P - Pounds
Number of Containers:	001
Container Type:	DM - Metal drums, barrels
Handling Method:	R Material recovery of more than 75 percent of the total material.
Specific Gravity:	100
Year:	1989

Document ID:	NYA9588453
Manifest Status:	Completed copy
Trans1 State ID:	000000000
Trans2 State ID:	000000000
Generator Ship Date:	07/25/1989
Trans1 Recv Date:	07/25/1989
Trans2 Recv Date:	/ /
TSD Site Recv Date:	07/25/1989
Part A Recv Date:	08/01/1989
Part B Recv Date:	08/02/1989
Generator EPA ID:	NYD982534638
Trans1 EPA ID:	ILD051060408
Trans2 EPA ID:	Not reported
TSDF ID:	NYD980785760
Waste Code:	F002 - HALO SOLV + STILL BOTTOMS FM REC OF SOLV
Quantity:	00070
Units:	P - Pounds
Number of Containers:	001
Container Type:	CF - Fiber or plastic boxes, cartons
Handling Method:	R Material recovery of more than 75 percent of the total material.
Specific Gravity:	100

LAS AMERICA DRY CLEANERS (Continued) **1000101694**

Year: 1989

---

600 **CON EDISON** **NY MANIFEST** **S117066584**
402 BRADFORD ST **N/A**
BROOKLYN, NY 11207

NY MANIFEST:
EPA ID: NYP004592531
Country: USA

Mailing Info:
Name: CON EDISON
Contact: CON EDISON
Address: 4 IRVING PL
Address 2: 15TH ST
City/State/Zip: NEW YORK, NY 10003
Country: USA
Phone: Not reported

Manifest:

Document ID: Not reported
Manifest Status: Not reported
Trans1 State ID: NJD003812047
Trans2 State ID: Not reported
Generator Ship Date: 07/10/2014
Trans1 Recv Date: 07/10/2014
Trans2 Recv Date: Not reported
TSD Site Recv Date: 07/15/2014
Part A Recv Date: Not reported
Part B Recv Date: Not reported
Generator EPA ID: NYP004592531
Trans1 EPA ID: Not reported
Trans2 EPA ID: Not reported
TSDF ID: NJD991291105
Waste Code: Not reported
Quantity: 100
Units: G - Gallons (liquids only)* (8.3 pounds)
Number of Containers: 1
Container Type: TT - Cargo tank, tank trucks
Handling Method: T Chemical, physical, or biological treatment.
Specific Gravity: 1
Year: 2014
Manifest Tracking Num: 002503106GBF
Import Ind: N
Export Ind: N
Discr Quantity Ind: N
Discr Type Ind: N
Discr Residue Ind: N
Discr Partial Reject Ind: N
Discr Full Reject Ind: N
Manifest Ref Num: Not reported
Alt Fac RCRA Id: Not reported
Alt Fac Sign Date: Not reported
Mgmt Method Type Code: H110

601 **CON EDISON** **NY MANIFEST** **S117067326**
340 PENNSYLVANIA AVE **N/A**
BROOKLYN, NY 11207

NY MANIFEST:

EPA ID:	NYP004600920
Country:	USA

Mailing Info:

Name:	CON EDISON
Contact:	TOM TEELING
Address:	4 IRVING PLACE 15TH FLOOR
City/State/Zip:	NEW YORK, NY 10003
Country:	USA
Phone:	Not reported

Manifest:

Document ID:	Not reported
Manifest Status:	Not reported
Trans1 State ID:	NJD003812047
Trans2 State ID:	Not reported
Generator Ship Date:	07/18/2014
Trans1 Recv Date:	07/18/2014
Trans2 Recv Date:	Not reported
TSD Site Recv Date:	07/22/2014
Part A Recv Date:	Not reported
Part B Recv Date:	Not reported
Generator EPA ID:	NYP004600920
Trans1 EPA ID:	Not reported
Trans2 EPA ID:	Not reported
TSDF ID:	NJD991291105
Waste Code:	Not reported
Quantity:	60
Units:	G - Gallons (liquids only)* (8.3 pounds)
Number of Containers:	1
Container Type:	TT - Cargo tank, tank trucks
Handling Method:	T Chemical, physical, or biological treatment.
Specific Gravity:	1
Year:	2014
Manifest Tracking Num:	002417721GBF
Import Ind:	N
Export Ind:	N
Discr Quantity Ind:	N
Discr Type Ind:	N
Discr Residue Ind:	N
Discr Partial Reject Ind:	N
Discr Full Reject Ind:	N
Manifest Ref Num:	Not reported
Alt Fac RCRA Id:	Not reported
Alt Fac Sign Date:	Not reported
Mgmt Method Type Code:	H110

602 **NYC DEP** **RCRA NonGen / NLR** **1014395414**
CHRISTOPHER AVE & BELMONT AVE **NYP003663085**
BROOKLYN, NY 11212

RCRA NonGen / NLR:
Date form received by agency: 08/25/2006
Facility name: NYC DEP
Facility address: CHRISTOPHER AVE & BELMONT AVE
BROOKLYN, NY 11212
EPA ID: NYP003663085
Mailing address: JUNCTION BLVD
FLUSHING, NY 11373
Contact: JOANNE NURSE
Contact address: JUNCTION BLVD
FLUSHING, NY 11373
Contact country: US
Contact telephone: (718) 595-4675
Contact email: Not reported
EPA Region: 02
Classification: Non-Generator
Description: Handler: Non-Generators do not presently generate hazardous waste

Handler Activities Summary:
U.S. importer of hazardous waste: No
Mixed waste (haz. and radioactive): No
Recycler of hazardous waste: No
Transporter of hazardous waste: No
Treater, storer or disposer of HW: No
Underground injection activity: No
On-site burner exemption: No
Furnace exemption: No
Used oil fuel burner: No
Used oil processor: No
User oil refiner: No
Used oil fuel marketer to burner: No
Used oil Specification marketer: No
Used oil transfer facility: No
Used oil transporter: No

Violation Status: No violations found

---

603 **CON EDISON MANHOLE 65980** **RCRA NonGen / NLR** **1010327366**
ALABAMA AVE & SUTTER AVE **NY MANIFEST** **NYP004146015**
BROOKLYN, NY 11201

RCRA NonGen / NLR:
Date form received by agency: 01/11/2007
Facility name: CON EDISON MANHOLE 65980
Facility address: ALABAMA AVE & SUTTER AVE
BROOKLYN, NY 11201
EPA ID: NYP004146015
Mailing address: 4 IRVING PL, RM 828
NEW YORK, NY 10003
Contact: DAVID DUKE
Contact address: 4 IRVING PL, RM 828
NEW YORK, NY 10003
Contact country: US
Contact telephone: (212) 580-8383
Contact email: Not reported
EPA Region: 02

CON EDISON MANHOLE 65980 (Continued) **1010327366**

Classification: Non-Generator
Description: Handler: Non-Generators do not presently generate hazardous waste

Handler Activities Summary:
U.S. importer of hazardous waste: No
Mixed waste (haz. and radioactive): No
Recycler of hazardous waste: No
Transporter of hazardous waste: No
Treater, storer or disposer of HW: No
Underground injection activity: No
On-site burner exemption: No
Furnace exemption: No
Used oil fuel burner: No
Used oil processor: No
User oil refiner: No
Used oil fuel marketer to burner: No
Used oil Specification marketer: No
Used oil transfer facility: No
Used oil transporter: No

Historical Generators:
Date form received by agency: 01/10/2007
Site name: CON EDISON
Classification: Not a generator, verified

Date form received by agency: 01/09/2007
Site name: CON EDISON
Classification: Unverified

Violation Status: No violations found

NY MANIFEST:
EPA ID: NYP004146015
Country: USA

Mailing Info:
Name: CONSOLIDATED EDISON
Contact: LUIS MERCADO
Address: 31-01 20 TH AVE
City/State/Zip: LONG ISLAND CITY, NY 11105
Country: USA
Phone: 718-204-4090

NY MANIFEST:
No Manifest Records Available

---

603 **CONSOLIDATED EDISON** **NY MANIFEST** **1009240273**
ALABAMA AVE & SUTTER AVE **N/A**
BROOKLYN, NY 11207

NY MANIFEST:
EPA ID: NYP004073540
Country: USA

Mailing Info:
Name: CONSOLIDATED EDISON
Contact: FRANKLIN MURRAY
Address: 4 IRVING PLACE RM 828

CONSOLIDATED EDISON (Continued) **1009240273**

City/State/Zip: NEW YORK, NY 10003
Country: USA
Phone: 212-460-2808

Manifest:

Document ID: NYE0665037
Manifest Status: Not reported
Trans1 State ID: 28192AU
Trans2 State ID: 28190AU
Generator Ship Date: 02/03/2001
Trans1 Recv Date: 02/03/2001
Trans2 Recv Date: 02/05/2001
TSD Site Recv Date: 02/06/2001
Part A Recv Date: Not reported
Part B Recv Date: Not reported
Generator EPA ID: NYP004073540
Trans1 EPA ID: NYD006982359
Trans2 EPA ID: NYD006982359
TSDF ID: NYD077444263
Waste Code: B007 - OTHER MISCELLANEOUS PCB WASTES
Quantity: 00100
Units: K - Kilograms (2.2 pounds)
Number of Containers: 001
Container Type: DM - Metal drums, barrels
Handling Method: L Landfill.
Specific Gravity: 01.00
Year: 2001

---

603 **EDR US Hist Cleaners** **1015076215**
569 SUTTER AVE **N/A**
BROOKLYN, NY 11207

EDR Historical Cleaners:

Name: KWL LAUNDROMAT
Year: 2000
Address: 569 SUTTER AVE

Name: SEVEN STARS LAUNDROMAT
Year: 2003
Address: 569 SUTTER AVE

Name: SEVEN STARS LAUNDROMAT
Year: 2006
Address: 569 SUTTER AVE

Name: SEVEN STARS LAUNDROMAT
Year: 2007
Address: 569 SUTTER AVE

Name: KING LAUNDROMAT
Year: 2008
Address: 569 SUTTER AVE

603 **REMEEDER HDFC., INC.** **NY HIST UST** **U001831738**
580 SUTTER AVE **N/A**
BROOKLYN, NY 11207

HIST UST:

PBS Number:	2-064157
SPDES Number:	Not reported
Emergency Contact:	DOROTHY CURTIS
Emergency Telephone:	(718) 276-2700
Operator:	STANLEY HUGGINS
Operator Telephone:	(718) 922-6955
Owner Name:	REMEEDER H D F C
Owner Address:	585 BLAKE AVE
Owner City,St,Zip:	BROOKLYN, NY 11207
Owner Telephone:	(718) 922-6955
Owner Type:	Corporate/Commercial
Owner Subtype:	Not reported
Mailing Name:	REMEEDER H D F C
Mailing Address:	195-11 LINDEN BLVD.
Mailing Address 2:	Not reported
Mailing City,St,Zip:	ST. ALBANS, NY 11412
Mailing Contact:	DAVID YOUNG
Mailing Telephone:	(718) 276-2700
Owner Mark:	First Owner
Facility Status:	1 - Active PBS facility, i.e. total capacity of the PBS tanks is greater than 1,100 gallons, regardless if Subpart 360-14 tanks exist or not at the facility.
Facility Addr2:	580 SUTTER AVE
SWIS ID:	6101
Old PBS Number:	Not reported
Facility Type:	APARTMENT BUILDING
Inspected Date:	Not reported
Inspector:	Not reported
Inspection Result:	Not reported
Federal ID:	Not reported
Certification Flag:	False
Certification Date:	11/23/2001
Expiration Date:	01/14/2007
Renew Flag:	False
Renewal Date:	Not reported
Total Capacity:	7500
FAMT:	True
Facility Screen:	No Missing Data
Owner Screen:	No Missing Data
Tank Screen:	No Missing Data
Dead Letter:	False
CBS Number:	Not reported
Town or City:	NEW YORK CITY
County Code:	61
Town or City:	01
Region:	2

Tank Id:	001
Tank Location:	UNDERGROUND
Tank Status:	In Service
Install Date:	Not reported
Capacity (gals):	7500
Product Stored:	NOS 1,2, OR 4 FUEL OIL
Tank Type:	Steel/carbon steel

REMEEDER HDFC., INC. (Continued) **U001831738**

Tank Internal:	None
Tank External:	None
Pipe Location:	Aboveground/Underground Combination
Pipe Type:	STEEL/IRON
Pipe Internal:	None
Pipe External:	None
Second Containment:	None
Leak Detection:	Other
Overfill Prot:	Vent Whistle, Product Level Gauge
Dispenser:	Suction
Date Tested:	03/01/1999
Next Test Date:	03/01/2004
Missing Data for Tank:	No Missing Data
Date Closed:	Not reported
Test Method:	Horner EZ Check
Deleted:	False
Updated:	True
Lat/long:	Not reported

---

603 **REMEEDER HOUSES** **NY UST U004125612**
580 SUTTER AVENUE **NY AST N/A**
BROOKLYN, NY 11207

UST:

Id/Status:	2-064157 / Active
Program Type:	PBS
Region:	STATE
DEC Region:	2
Expiration Date:	11/13/2017
UTM X:	593194.24172000005
UTM Y:	4502540.8991700001
Site Type:	Apartment Building/Office Building

Affiliation Records:

Site Id:	1322
Affiliation Type:	Mail Contact
Company Name:	RELIANT REALTY SERVICES, INC.
Contact Type:	Not reported
Contact Name:	AHMED TAYLOR
Address1:	885 SECOND AVE
Address2:	31ST FL
City:	NEW YORK
State:	NY
Zip Code:	10017
Country Code:	001
Phone:	(646) 502-7200 105
EMail:	Not reported
Fax Number:	Not reported
Modified By:	KAKYER
Date Last Modified:	4/24/2013

Site Id:	1322
Affiliation Type:	On-Site Operator
Company Name:	REMEEDER HOUSES
Contact Type:	Not reported
Contact Name:	EMERSON JONES
Address1:	Not reported
Address2:	Not reported

REMEEDER HOUSES (Continued) **U004125612**

City:	Not reported
State:	NN
Zip Code:	Not reported
Country Code:	001
Phone:	(718) 495-0709
EMail:	Not reported
Fax Number:	Not reported
Modified By:	KAKYER
Date Last Modified:	4/24/2013

Site Id:	1322
Affiliation Type:	Emergency Contact
Company Name:	REMEEDER HOUSES HDFC
Contact Type:	Not reported
Contact Name:	AHMED TAYLOR
Address1:	Not reported
Address2:	Not reported
City:	Not reported
State:	NN
Zip Code:	Not reported
Country Code:	999
Phone:	(800) 784-0156
EMail:	Not reported
Fax Number:	Not reported
Modified By:	KAKYER
Date Last Modified:	4/24/2013

Site Id:	1322
Affiliation Type:	Facility Owner
Company Name:	REMEEDER HOUSES HDFC
Contact Type:	MANAGING AGENT
Contact Name:	REMEEDER HOUSES, LP.
Address1:	885 SECOND AVE., FLOOR 31, SUITE C
Address2:	Not reported
City:	NEW YORK
State:	NY
Zip Code:	10017
Country Code:	001
Phone:	(646) -502-7200
EMail:	Not reported
Fax Number:	Not reported
Modified By:	KAKYER
Date Last Modified:	4/24/2013

Tank Info:

Tank Number:	01
Tank ID:	2361
Tank Status:	Closed - Removed
Material Name:	Closed - Removed
Capacity Gallons:	7500
Install Date:	04/24/1958
Date Tank Closed:	10/01/2008
Registered:	True
Tank Location:	Underground
Tank Type:	Steel/carbon steel
Material Code:	0003

REMEEDER HOUSES (Continued) **U004125612**

Common Name of Substance: #6 Fuel Oil (On-Site Consumption)

Tightness Test Method: 21
Date Test: 09/13/2004
Next Test Date: Not reported
Pipe Model: Not reported
Modified By: NRLOMBAR
Last Modified: 03/24/2009

Equipment Records:

C00 - Pipe Location - No Piping
F00 - Pipe External Protection - None
A00 - Tank Internal Protection - None
D00 - Pipe Type - No Piping
G00 - Tank Secondary Containment - None
J00 - Dispenser - None
I00 - Overfill - None
L00 - Piping Leak Detection - None
B00 - Tank External Protection - None
E00 - Piping Secondary Containment - None
H00 - Tank Leak Detection - None
K00 - Spill Prevention - None

AST:
Region: STATE
DEC Region: 2
Site Status: Active
Facility Id: 2-064157
Program Type: PBS
UTM X: 593194.24172000005
UTM Y: 4502540.8991700001
Expiration Date: 11/13/2017
Site Type: Apartment Building/Office Building

Affiliation Records:
Site Id: 1322
Affiliation Type: Mail Contact
Company Name: RELIANT REALTY SERVICES, INC.
Contact Type: Not reported
Contact Name: AHMED TAYLOR
Address1: 885 SECOND AVE
Address2: 31ST FL
City: NEW YORK
State: NY
Zip Code: 10017
Country Code: 001
Phone: (646) 502-7200 105
EMail: Not reported
Fax Number: Not reported
Modified By: KAKYER
Date Last Modified: 4/24/2013

Site Id: 1322
Affiliation Type: On-Site Operator
Company Name: REMEEDER HOUSES
Contact Type: Not reported
Contact Name: EMERSON JONES
Address1: Not reported

REMEEDER HOUSES (Continued) **U004125612**

Address2:	Not reported
City:	Not reported
State:	NN
Zip Code:	Not reported
Country Code:	001
Phone:	(718) 495-0709
EMail:	Not reported
Fax Number:	Not reported
Modified By:	KAKYER
Date Last Modified:	4/24/2013

Site Id:	1322
Affiliation Type:	Emergency Contact
Company Name:	REMEEDER HOUSES HDFC
Contact Type:	Not reported
Contact Name:	AHMED TAYLOR
Address1:	Not reported
Address2:	Not reported
City:	Not reported
State:	NN
Zip Code:	Not reported
Country Code:	999
Phone:	(800) 784-0156
EMail:	Not reported
Fax Number:	Not reported
Modified By:	KAKYER
Date Last Modified:	4/24/2013

Site Id:	1322
Affiliation Type:	Facility Owner
Company Name:	REMEEDER HOUSES HDFC
Contact Type:	MANAGING AGENT
Contact Name:	REMEEDER HOUSES, LP.
Address1:	885 SECOND AVE., FLOOR 31, SUITE C
Address2:	Not reported
City:	NEW YORK
State:	NY
Zip Code:	10017
Country Code:	001
Phone:	(646) -502-7200
EMail:	Not reported
Fax Number:	Not reported
Modified By:	KAKYER
Date Last Modified:	4/24/2013

Tank Info:

Tank Number:	02
Tank Id:	227784
Material Code:	0001
Common Name of Substance:	#2 Fuel Oil (On-Site Consumption)

Equipment Records:

B01 - Tank External Protection - Painted/Asphalt Coating
A00 - Tank Internal Protection - None
D01 - Pipe Type - Steel/Carbon Steel/Iron

REMEEDER HOUSES (Continued) **U004125612**

G00 - Tank Secondary Containment - None
J02 - Dispenser - Suction Dispenser
F04 - Pipe External Protection - Fiberglass
I02 - Overfill - High Level Alarm
L99 - Piping Leak Detection - Other
E04 - Piping Secondary Containment - Double-Walled (Underground)
C03 - Pipe Location - Aboveground/Underground Combination
H00 - Tank Leak Detection - None
K00 - Spill Prevention - None

Tank Location:	3
Tank Type:	Steel/Carbon Steel/Iron
Tank Status:	In Service
Pipe Model:	Not reported
Install Date:	10/01/2008
Capacity Gallons:	7000
Tightness Test Method:	NN
Date Test:	Not reported
Next Test Date:	Not reported
Date Tank Closed:	Not reported
Register:	True
Modified By:	KAKYER
Last Modified:	04/24/2013
Material Name:	#2 Fuel Oil (On-Site Consumption)

---

604 **EDR US Hist Cleaners** **1015103969**

90 BELMONT AVE **N/A**
BROOKLYN, NY 11212

EDR Historical Cleaners:

Name:	90 BELMONT AVENUE LAUNDROMAT CORP
Year:	2005
Address:	90 BELMONT AVE

---

605 **CON EDISON MANHOLE 65878** **RCRA NonGen / NLR** **1014918323**

WILLIAMS AVE & SUTTER AVE **NYP004219372**
BROOKLYN, NY 11201

RCRA NonGen / NLR:

Date form received by agency:	12/01/2010
Facility name:	CON EDISON MANHOLE 65878
Facility address:	WILLIAMS AVE & SUTTER AVE ES 20 FEET' S OF BROOKLYN, NY 11201
EPA ID:	NYP004219372
Mailing address:	IRVING PL RM 828 NEW YORK, NY 10003
Contact:	DOMINICK TURITTO
Contact address:	Not reported Not reported
Contact country:	Not reported
Contact telephone:	(718) 802-5194
Contact email:	Not reported
EPA Region:	02
Classification:	Non-Generator
Description:	Handler: Non-Generators do not presently generate hazardous waste

CON EDISON MANHOLE 65878 (Continued) **1014918323**

Handler Activities Summary:
- U.S. importer of hazardous waste: No
- Mixed waste (haz. and radioactive): No
- Recycler of hazardous waste: No
- Transporter of hazardous waste: No
- Treater, storer or disposer of HW: No
- Underground injection activity: No
- On-site burner exemption: No
- Furnace exemption: No
- Used oil fuel burner: No
- Used oil processor: No
- User oil refiner: No
- Used oil fuel marketer to burner: No
- Used oil Specification marketer: No
- Used oil transfer facility: No
- Used oil transporter: No

Historical Generators:
- Date form received by agency: 11/01/2010
- Site name: CON EDISON MANHOLE 65878
- Classification: Conditionally Exempt Small Quantity Generator

Violation Status: No violations found

---

605 **CON EDISON** **NY MANIFEST** **S117060566**
WILLIAMS AVE & SUTTER **N/A**
BROOKLYN, NY 11207

NY MANIFEST:
- EPA ID: NYP004527925
- Country: USA

Mailing Info:
- Name: CON EDISON
- Contact: TOM TEELING
- Address: 4 IRVING PLACE - 15TH FLOOR
- City/State/Zip: NEW YORK, NY 10003
- Country: USA
- Phone: Not reported

Manifest:

- Document ID: Not reported
- Manifest Status: Not reported
- Trans1 State ID: NYD006982359
- Trans2 State ID: Not reported
- Generator Ship Date: 05/12/2014
- Trans1 Recv Date: 05/12/2014
- Trans2 Recv Date: Not reported
- TSD Site Recv Date: 05/12/2014
- Part A Recv Date: Not reported
- Part B Recv Date: Not reported
- Generator EPA ID: NYP004527925
- Trans1 EPA ID: Not reported
- Trans2 EPA ID: Not reported
- TSDF ID: NYD980593636
- Waste Code: Not reported
- Quantity: 150

CON EDISON (Continued) **S117060566**

Units:	K - Kilograms (2.2 pounds)
Number of Containers:	2
Container Type:	DM - Metal drums, barrels
Handling Method:	L Landfill.
Specific Gravity:	1
Year:	2014
Manifest Tracking Num:	004808601FLE
Import Ind:	N
Export Ind:	N
Discr Quantity Ind:	N
Discr Type Ind:	Y
Discr Residue Ind:	N
Discr Partial Reject Ind:	N
Discr Full Reject Ind:	N
Manifest Ref Num:	Not reported
Alt Fac RCRA Id:	Not reported
Alt Fac Sign Date:	Not reported
Mgmt Method Type Code:	H141

---

606 **JUNIORS CLEANERS** **RCRA NonGen / NLR** **1004758995**
531 SUTTER AVE **FINDS** **NYD987035011**
BROOKLYN, NY 11208

RCRA NonGen / NLR:

Date form received by agency:	01/01/2007
Facility name:	JUNIORS CLEANERS
Facility address:	531 SUTTER AVE BROOKLYN, NY 11208
EPA ID:	NYD987035011
Mailing address:	SUTTER AVE BROOKLYN, NY 11208
Contact:	FREDDY DIAZ
Contact address:	SUTTER AVE BROOKLYN, NY 11208
Contact country:	US
Contact telephone:	(718) 647-3421
Contact email:	Not reported
EPA Region:	02
Classification:	Non-Generator
Description:	Handler: Non-Generators do not presently generate hazardous waste

Owner/Operator Summary:

Owner/operator name:	FREDDY DIAZ
Owner/operator address:	531 SUTTER AVE BROOKLYN, NY 11208
Owner/operator country:	US
Owner/operator telephone:	(718) 647-3421
Legal status:	Private
Owner/Operator Type:	Operator
Owner/Op start date:	Not reported
Owner/Op end date:	Not reported

Owner/operator name:	FREDDY DIAZ
Owner/operator address:	531 SUTTER AVE BROOKLYN, NY 11208
Owner/operator country:	US
Owner/operator telephone:	(718) 647-3421

JUNIORS CLEANERS (Continued) **1004758995**

Legal status: Private
Owner/Operator Type: Owner
Owner/Op start date: Not reported
Owner/Op end date: Not reported

Handler Activities Summary:
U.S. importer of hazardous waste: No
Mixed waste (haz. and radioactive): No
Recycler of hazardous waste: No
Transporter of hazardous waste: No
Treater, storer or disposer of HW: No
Underground injection activity: No
On-site burner exemption: No
Furnace exemption: No
Used oil fuel burner: No
Used oil processor: No
User oil refiner: No
Used oil fuel marketer to burner: No
Used oil Specification marketer: No
Used oil transfer facility: No
Used oil transporter: No

Historical Generators:
Date form received by agency: 01/01/2006
Site name: JUNIORS CLEANERS
Classification: Not a generator, verified

Date form received by agency: 06/02/1993
Site name: JUNIORS CLEANERS
Classification: Conditionally Exempt Small Quantity Generator

Hazardous Waste Summary:
Waste code: F002
Waste name: THE FOLLOWING SPENT HALOGENATED SOLVENTS: TETRACHLOROETHYLENE, METHYLENE CHLORIDE, TRICHLOROETHYLENE, 1,1,1-TRICHLOROETHANE, CHLOROBENZENE, 1,1,2-TRICHLORO-1,2,2-TRIFLUOROETHANE, ORTHO-DICHLOROBENZENE, TRICHLOROFLUOROMETHANE, AND 1,1,2-TRICHLOROETHANE; ALL SPENT SOLVENT MIXTURES/BLENDS CONTAINING, BEFORE USE, A TOTAL OF TEN PERCENT OR MORE (BY VOLUME) OF ONE OR MORE OF THE ABOVE HALOGENATED SOLVENTS OR THOSE LISTED IN F001, F004, OR F005, AND STILL BOTTOMS FROM THE RECOVERY OF THESE SPENT SOLVENTS AND SPENT SOLVENT MIXTURES.

Violation Status: No violations found

FINDS:

Registry ID: 110004505296

Environmental Interest/Information System
RCRAInfo is a national information system that supports the Resource Conservation and Recovery Act (RCRA) program through the tracking of events and activities related to facilities that generate, transport, and treat, store, or dispose of hazardous waste. RCRAInfo allows RCRA program staff to track the notification, permit, compliance, and corrective action activities required under RCRA.

607 **CON EDISON** **NY MANIFEST** **S116044676**
38 BELMONT AVE **N/A**
BROOKLYN, NY 11212

NY MANIFEST:

EPA ID:	NYP004410809
Country:	USA

Mailing Info:

Name:	CON EDISON
Contact:	CON EDISON
Address:	4 IRVING PLACE
Address 2:	15TH FL
City/State/Zip:	NEW YORK, NY 10003
Country:	USA
Phone:	Not reported

Manifest:

Document ID:	Not reported
Manifest Status:	Not reported
Trans1 State ID:	NJD003812047
Trans2 State ID:	Not reported
Generator Ship Date:	12/24/2013
Trans1 Recv Date:	12/24/2013
Trans2 Recv Date:	Not reported
TSD Site Recv Date:	12/26/2013
Part A Recv Date:	Not reported
Part B Recv Date:	Not reported
Generator EPA ID:	NYP004410809
Trans1 EPA ID:	Not reported
Trans2 EPA ID:	Not reported
TSDF ID:	NJD991291105
Waste Code:	Not reported
Quantity:	200
Units:	G - Gallons (liquids only)* (8.3 pounds)
Number of Containers:	1
Container Type:	TT - Cargo tank, tank trucks
Handling Method:	T Chemical, physical, or biological treatment.
Specific Gravity:	1
Year:	2013
Manifest Tracking Num:	002300561GBF
Import Ind:	N
Export Ind:	N
Discr Quantity Ind:	N
Discr Type Ind:	N
Discr Residue Ind:	N
Discr Partial Reject Ind:	N
Discr Full Reject Ind:	N
Manifest Ref Num:	Not reported
Alt Fac RCRA Id:	Not reported
Alt Fac Sign Date:	Not reported
Mgmt Method Type Code:	H110

608 **470 ROCKAWAY AVE** **NY LTANKS** **S102672782**
470 ROCKAWAY AVE **N/A**
BROOKLYN, NY

LTANKS:

Site ID:	237527
Spill Number/Closed Date:	9413494 / 1/10/1995
Spill Date:	1/10/1995
Spill Cause:	Tank Overfill
Spill Source:	Tank Truck
Spill Class:	Known release with minimal potential for fire or hazard. DEC Response. Willing Responsible Party. Corrective action taken.
Cleanup Ceased:	1/10/1995
Cleanup Meets Standard:	True
SWIS:	2401
Investigator:	SMMARTIN
Referred To:	Not reported
Reported to Dept:	1/10/1995
CID:	Not reported
Water Affected:	Not reported
Spill Notifier:	Responsible Party
Last Inspection:	Not reported
Recommended Penalty:	False
UST Involvement:	False
Remediation Phase:	0
Date Entered In Computer:	2/3/1995
Spill Record Last Update:	9/30/2004
Spiller Name:	Not reported
Spiller Company:	BAERENLAU OIL CO
Spiller Address:	Not reported
Spiller City,St,Zip:	ZZ
Spiller County:	001
Spiller Contact:	Not reported
Spiller Phone:	Not reported
Spiller Extention:	Not reported
DEC Region:	2
DER Facility ID:	195634
DEC Memo:	Prior to Sept, 2004 data translation this spill Lead_DEC Field was "MARTINKAT"
Remarks:	ON SIDEWALK- APILL CLEANED BY DRIVER

Material:

Site ID:	237527
Operable Unit ID:	1007078
Operable Unit:	01
Material ID:	372239
Material Code:	0001A
Material Name:	#2 Fuel Oil
Case No.:	Not reported
Material FA:	Petroleum
Quantity:	1
Units:	Gallons
Recovered:	No
Resource Affected:	Not reported
Oxygenate:	False

Tank Test:

609 **REMEEDER HOUSES** | **NY UST** | **U001831737**
350 SHEFFIELD AVENUE | **NY HIST UST** | **N/A**
BROOKLYN, NY 11207 | **NY AST**

UST:

Id/Status:	2-064130 / Active
Program Type:	PBS
Region:	STATE
DEC Region:	2
Expiration Date:	11/13/2017
UTM X:	593317.21401
UTM Y:	4502481.9787999997
Site Type:	Apartment Building/Office Building

Affiliation Records:

Site Id:	1320
Affiliation Type:	Mail Contact
Company Name:	RELIANT REALTY SERVICES, INC.
Contact Type:	Not reported
Contact Name:	AHMED TAYLOR
Address1:	885 SECOND AVE
Address2:	31ST FL
City:	NEW YORK
State:	NY
Zip Code:	10017
Country Code:	001
Phone:	(646) 502-1200 105
EMail:	Not reported
Fax Number:	Not reported
Modified By:	KAKYER
Date Last Modified:	4/24/2013

Site Id:	1320
Affiliation Type:	On-Site Operator
Company Name:	REMEEDER HOUSES
Contact Type:	Not reported
Contact Name:	EMERSON JONES
Address1:	Not reported
Address2:	Not reported
City:	Not reported
State:	NN
Zip Code:	Not reported
Country Code:	001
Phone:	(718) 495-0709
EMail:	Not reported
Fax Number:	Not reported
Modified By:	KAKYER
Date Last Modified:	4/24/2013

Site Id:	1320
Affiliation Type:	Emergency Contact
Company Name:	REMEEDER HOUSES HDFC
Contact Type:	Not reported
Contact Name:	AHMED TAYLOR
Address1:	Not reported
Address2:	Not reported
City:	Not reported
State:	NN
Zip Code:	Not reported
Country Code:	999

REMEEDER HOUSES (Continued) **U001831737**

Phone:	(800) 784-0156
EMail:	Not reported
Fax Number:	Not reported
Modified By:	KAKYER
Date Last Modified:	4/24/2013
Site Id:	1320
Affiliation Type:	Facility Owner
Company Name:	REMEEDER HOUSES HDFC
Contact Type:	MANAGING AGENT
Contact Name:	REMEEDER HOUSES, LP
Address1:	885 SECOND AVE , FLOOR 31, SUITE C
Address2:	Not reported
City:	NEW YORK
State:	NY
Zip Code:	10017
Country Code:	001
Phone:	(646) 502-7200
EMail:	Not reported
Fax Number:	Not reported
Modified By:	KAKYER
Date Last Modified:	4/24/2013

Tank Info:

Tank Number:	01
Tank ID:	2359
Tank Status:	Closed - Removed
Material Name:	Closed - Removed
Capacity Gallons:	7500
Install Date:	06/01/1976
Date Tank Closed:	10/01/2008
Registered:	True
Tank Location:	Underground
Tank Type:	Steel/carbon steel
Material Code:	0003
Common Name of Substance:	#6 Fuel Oil (On-Site Consumption)
Tightness Test Method:	03
Date Test:	03/01/1999
Next Test Date:	Not reported
Pipe Model:	Not reported
Modified By:	NRLOMBAR
Last Modified:	03/24/2009

Equipment Records:

A00 - Tank Internal Protection - None
D00 - Pipe Type - No Piping
G00 - Tank Secondary Containment - None
J00 - Dispenser - None
C00 - Pipe Location - No Piping
F00 - Pipe External Protection - None
I00 - Overfill - None
L00 - Piping Leak Detection - None
B00 - Tank External Protection - None
E00 - Piping Secondary Containment - None
H00 - Tank Leak Detection - None

REMEEDER HOUSES (Continued) **U001831737**

K00 - Spill Prevention - None

HIST UST:

PBS Number:	2-064130
SPDES Number:	Not reported
Emergency Contact:	STANLEY HUGGINS
Emergency Telephone:	(718) 922-6955
Operator:	NASHER REALTY ASSOCIATES
Operator Telephone:	(718) 276-2700
Owner Name:	REMEEDER H D F C
Owner Address:	585 BLAKE AVE
Owner City,St,Zip:	BROOKLYN, NY 11207
Owner Telephone:	(718) 922-6955
Owner Type:	Not reported
Owner Subtype:	Not reported
Mailing Name:	REMEEDER HOUSES
Mailing Address:	C/O NASHER REALTY ASSOCIATES
Mailing Address 2:	585 BLAKE AVE,1C
Mailing City,St,Zip:	BROOKLYN, NY 11201
Mailing Contact:	DAVID YOUNG
Mailing Telephone:	(718) 922-6955
Owner Mark:	First Owner
Facility Status:	1 - Active PBS facility, i.e. total capacity of the PBS tanks is greater than 1,100 gallons, regardless if Subpart 360-14 tanks exist or not at the facility.
Facility Addr2:	350 SHEFFIELD AVE
SWIS ID:	6101
Old PBS Number:	Not reported
Facility Type:	APARTMENT BUILDING
Inspected Date:	Not reported
Inspector:	Not reported
Inspection Result:	Not reported
Federal ID:	Not reported
Certification Flag:	False
Certification Date:	11/23/2001
Expiration Date:	01/14/2007
Renew Flag:	False
Renewal Date:	Not reported
Total Capacity:	7500
FAMT:	True
Facility Screen:	No Missing Data
Owner Screen:	Minor Data Missing
Tank Screen:	Minor Data Missing
Dead Letter:	False
CBS Number:	Not reported
Town or City:	NEW YORK CITY
County Code:	61
Town or City:	01
Region:	2

Tank Id:	001
Tank Location:	UNDERGROUND
Tank Status:	In Service
Install Date:	Not reported
Capacity (gals):	7500
Product Stored:	NOS 1,2, OR 4 FUEL OIL
Tank Type:	Steel/carbon steel

REMEEDER HOUSES (Continued) **U001831737**

Tank Internal:	Not reported
Tank External:	Not reported
Pipe Location:	Not reported
Pipe Type:	GALVANIZED STEEL
Pipe Internal:	Not reported
Pipe External:	Not reported
Second Containment:	Vault (w/access)
Leak Detection:	None
Overfill Prot:	Product Level Gauge
Dispenser:	Gravity
Date Tested:	03/01/1999
Next Test Date:	03/01/2004
Missing Data for Tank:	Minor Data Missing
Date Closed:	Not reported
Test Method:	Horner EZ Check
Deleted:	False
Updated:	True
Lat/long:	Not reported

AST:

Region:	STATE
DEC Region:	2
Site Status:	Active
Facility Id:	2-064130
Program Type:	PBS
UTM X:	593317.21401
UTM Y:	4502481.9787999997
Expiration Date:	11/13/2017
Site Type:	Apartment Building/Office Building

Affiliation Records:

Site Id:	1320
Affiliation Type:	Mail Contact
Company Name:	RELIANT REALTY SERVICES, INC.
Contact Type:	Not reported
Contact Name:	AHMED TAYLOR
Address1:	885 SECOND AVE
Address2:	31ST FL
City:	NEW YORK
State:	NY
Zip Code:	10017
Country Code:	001
Phone:	(646) 502-1200 105
EMail:	Not reported
Fax Number:	Not reported
Modified By:	KAKYER
Date Last Modified:	4/24/2013

Site Id:	1320
Affiliation Type:	On-Site Operator
Company Name:	REMEEDER HOUSES
Contact Type:	Not reported
Contact Name:	EMERSON JONES
Address1:	Not reported
Address2:	Not reported
City:	Not reported
State:	NN

REMEEDER HOUSES (Continued) **U001831737**

Zip Code:	Not reported
Country Code:	001
Phone:	(718) 495-0709
EMail:	Not reported
Fax Number:	Not reported
Modified By:	KAKYER
Date Last Modified:	4/24/2013

Site Id:	1320
Affiliation Type:	Emergency Contact
Company Name:	REMEEDER HOUSES HDFC
Contact Type:	Not reported
Contact Name:	AHMED TAYLOR
Address1:	Not reported
Address2:	Not reported
City:	Not reported
State:	NN
Zip Code:	Not reported
Country Code:	999
Phone:	(800) 784-0156
EMail:	Not reported
Fax Number:	Not reported
Modified By:	KAKYER
Date Last Modified:	4/24/2013

Site Id:	1320
Affiliation Type:	Facility Owner
Company Name:	REMEEDER HOUSES HDFC
Contact Type:	MANAGING AGENT
Contact Name:	REMEEDER HOUSES, LP
Address1:	885 SECOND AVE , FLOOR 31, SUITE C
Address2:	Not reported
City:	NEW YORK
State:	NY
Zip Code:	10017
Country Code:	001
Phone:	(646) 502-7200
EMail:	Not reported
Fax Number:	Not reported
Modified By:	KAKYER
Date Last Modified:	4/24/2013

Tank Info:

Tank Number:	02
Tank Id:	227781
Material Code:	0001
Common Name of Substance:	#2 Fuel Oil (On-Site Consumption)

Equipment Records:

B01 - Tank External Protection - Painted/Asphalt Coating
F04 - Pipe External Protection - Fiberglass
I02 - Overfill - High Level Alarm
A00 - Tank Internal Protection - None
D01 - Pipe Type - Steel/Carbon Steel/Iron
G00 - Tank Secondary Containment - None

REMEEDER HOUSES (Continued) **U001831737**

J02 - Dispenser - Suction Dispenser
E04 - Piping Secondary Containment - Double-Walled (Underground)
L00 - Piping Leak Detection - None
C03 - Pipe Location - Aboveground/Underground Combination
H00 - Tank Leak Detection - None
K00 - Spill Prevention - None

Tank Location:	3
Tank Type:	Steel/Carbon Steel/Iron
Tank Status:	In Service
Pipe Model:	Not reported
Install Date:	10/01/2008
Capacity Gallons:	7000
Tightness Test Method:	NN
Date Test:	Not reported
Next Test Date:	Not reported
Date Tank Closed:	Not reported
Register:	True
Modified By:	KAKYER
Last Modified:	04/24/2013
Material Name:	#2 Fuel Oil (On-Site Consumption)

---

610 **EDR US Hist Auto Stat** **1015496183**
439 MOTHER GASTON BLVD **N/A**
BROOKLYN, NY 11212

EDR Historical Auto Stations:

Name:	BROWNSVILLE CAR SERVICE
Year:	2003
Address:	439 MOTHER GASTON BLVD
Name:	BROWNSVILLE CAR SERVICES
Year:	2004
Address:	439 MOTHER GASTON BLVD

---

610 **CON EDISON** **NY MANIFEST** **S116550862**
438 MOTHER GASTON **N/A**
BROOKLYN, NY 11212

NY MANIFEST:

EPA ID:	NYP004492864
Country:	USA

Mailing Info:

Name:	CON EDISON
Contact:	CON EDISON
Address:	4 IRVING PL
Address 2:	15TH ST
City/State/Zip:	NEW YORK, NY 10003
Country:	USA
Phone:	Not reported

Manifest:

Document ID:	Not reported
Manifest Status:	Not reported
Trans1 State ID:	NJD003812047

CON EDISON (Continued) **S116550862**

Trans2 State ID:	Not reported
Generator Ship Date:	04/08/2014
Trans1 Recv Date:	04/08/2014
Trans2 Recv Date:	Not reported
TSD Site Recv Date:	04/08/2014
Part A Recv Date:	Not reported
Part B Recv Date:	Not reported
Generator EPA ID:	NYP004492864
Trans1 EPA ID:	Not reported
Trans2 EPA ID:	Not reported
TSDF ID:	NJD991291105
Waste Code:	Not reported
Quantity:	100
Units:	G - Gallons (liquids only)* (8.3 pounds)
Number of Containers:	1
Container Type:	TT - Cargo tank, tank trucks
Handling Method:	T Chemical, physical, or biological treatment.
Specific Gravity:	1
Year:	2014
Manifest Tracking Num:	002407690GBF
Import Ind:	N
Export Ind:	N
Discr Quantity Ind:	N
Discr Type Ind:	N
Discr Residue Ind:	N
Discr Partial Reject Ind:	N
Discr Full Reject Ind:	N
Manifest Ref Num:	Not reported
Alt Fac RCRA Id:	Not reported
Alt Fac Sign Date:	Not reported
Mgmt Method Type Code:	H110

---

611 **CLOSED-LACKOF RECENT INFO** **NY LTANKS** **S106703389**
692 BLAKE AVE/VERMONT **N/A**
BROOKLYN, NY

LTANKS:

Site ID:	98856
Spill Number/Closed Date:	8907601 / 3/6/2003
Spill Date:	10/31/1989
Spill Cause:	Tank Test Failure
Spill Source:	Institutional, Educational, Gov., Other
Spill Class:	Known release with minimal potential for fire or hazard. DEC Response. Willing Responsible Party. Corrective action taken.
Cleanup Ceased:	Not reported
Cleanup Meets Standard:	False
SWIS:	2401
Investigator:	ADMIN. CLOSED
Referred To:	Not reported
Reported to Dept:	10/31/1989
CID:	Not reported
Water Affected:	Not reported
Spill Notifier:	Tank Tester
Last Inspection:	Not reported
Recommended Penalty:	False
UST Involvement:	False
Remediation Phase:	0
Date Entered In Computer:	11/1/1989

CLOSED-LACKOF RECENT INFO (Continued) **S106703389**

Spill Record Last Update:	3/6/2003
Spiller Name:	Not reported
Spiller Company:	ST.JOHN'S CANTIUS CHURCH
Spiller Address:	BLAKE AVENUE & VERMONT ST
Spiller City,St,Zip:	BROOKLYN, NY
Spiller County:	001
Spiller Contact:	Not reported
Spiller Phone:	Not reported
Spiller Extention:	Not reported
DEC Region:	2
DER Facility ID:	87905
DEC Memo:	Prior to Sept, 2004 data translation this spill Lead_DEC Field was "ADMIN.CLOSED"03/06/2003- Closed Due To The Nature / Extent Of The Spill Report
Remarks:	2K TANK FAILED PETRO TITE WITH A LEAK RATE OF -2.03GPH.CLOSED DUE TO LACK OF ANY RECENT INFO- DOES NOT MEET ANY CLEAN UP REQUIREMENTS.

Material:

Site ID:	98856
Operable Unit ID:	935221
Operable Unit:	01
Material ID:	444387
Material Code:	0001A
Material Name:	#2 Fuel Oil
Case No.:	Not reported
Material FA:	Petroleum
Quantity:	-1
Units:	Pounds
Recovered:	No
Resource Affected:	Not reported
Oxygenate:	False

Tank Test:

Site ID:	98856
Spill Tank Test:	1536338
Tank Number:	Not reported
Tank Size:	0
Test Method:	00
Leak Rate:	0
Gross Fail:	Not reported
Modified By:	Spills
Last Modified:	10/1/2004
Test Method:	Unknown

---

612 **APRT BUILDING** **NY LTANKS** **S106385788**
331 ALABAMA AVE **N/A**
BROOKLYN, NY

LTANKS:

Site ID:	289572
Spill Number/Closed Date:	0400172 / 5/20/2004
Spill Date:	4/6/2004
Spill Cause:	Tank Test Failure
Spill Source:	Institutional, Educational, Gov., Other
Spill Class:	Possible release with minimal potential for fire or hazard or Known release with no damage. DEC Response. Willing Responsible Party.

APRT BUILDING (Continued) **S106385788**

	Corrective action taken.
Cleanup Ceased:	Not reported
Cleanup Meets Standard:	False
SWIS:	2401
Investigator:	TJDEMEO
Referred To:	Not reported
Reported to Dept:	4/6/2004
CID:	444
Water Affected:	Not reported
Spill Notifier:	Tank Tester
Last Inspection:	Not reported
Recommended Penalty:	False
UST Involvement:	False
Remediation Phase:	0
Date Entered In Computer:	4/6/2004
Spill Record Last Update:	5/20/2004
Spiller Name:	REMEEDER
Spiller Company:	APRT BUILDING
Spiller Address:	331 ALABAMA AVE
Spiller City,St,Zip:	BROOKLYN, NY
Spiller County:	001
Spiller Contact:	REMEEDER
Spiller Phone:	Not reported
Spiller Extention:	Not reported
DEC Region:	2
DER Facility ID:	234471
DEC Memo:	Prior to Sept, 2004 data translation this spill Lead_DEC Field was "DEMEO"send TTF letter5/20/04 TJDClosure report submitted by PTC. Broken suction line caused spill. Suction & return lines replaced. Contaminated soils excavated. Endpoint samples taken. Analysis revealed low-level SVOC contamination consistent with historic fill. No further action required. Spill closed.
Remarks:	TESTING LINES AND ONE LINE FAILED:

Material:

Site ID:	289572
Operable Unit ID:	884590
Operable Unit:	01
Material ID:	494961
Material Code:	0001A
Material Name:	#2 Fuel Oil
Case No.:	Not reported
Material FA:	Petroleum
Quantity:	0
Units:	Pounds
Recovered:	No
Resource Affected:	Not reported
Oxygenate:	False

Tank Test:

Site ID:	289572
Spill Tank Test:	1529129
Tank Number:	Not reported
Tank Size:	7500
Test Method:	00
Leak Rate:	0

APRT BUILDING (Continued) **S106385788**

Gross Fail: Not reported
Modified By: Spills
Last Modified: 10/1/2004
Test Method: Unknown

---

613 **NYCHA - UNITY PLAZA** **RCRA NonGen / NLR** **1001224053**
611 BLAKE AVE **FINDS** **NYR000052696**
BROOKLYN, NY 11207 **NY LTANKS**
NY MANIFEST

RCRA NonGen / NLR:
Date form received by agency: 01/01/2007
Facility name: NYCHA - UNITY PLAZA
Facility address: 611 BLAKE AVE
BROOKLYN, NY 11207
EPA ID: NYR000052696
Mailing address: 49TH AVE
LONG ISLAND CITY, NY 111014528
Contact: ANTHONY SOLOMITA
Contact address: 49TH AVE
LONG ISLAND CITY, NY 111014528
Contact country: US
Contact telephone: (718) 707-5731
Contact email: Not reported
EPA Region: 02
Classification: Non-Generator
Description: Handler: Non-Generators do not presently generate hazardous waste

Owner/Operator Summary:
Owner/operator name: NYCHA
Owner/operator address: 23-02 49TH AVE
LONG ISLAND CITY, NY 11101
Owner/operator country: US
Owner/operator telephone: (718) 707-5731
Legal status: Municipal
Owner/Operator Type: Owner
Owner/Op start date: 01/01/2001
Owner/Op end date: Not reported

Owner/operator name: NYCHA
Owner/operator address: 23-02 49TH AVE
LONG ISLAND CITY, NY 11101
Owner/operator country: US
Owner/operator telephone: (718) 707-5731
Legal status: Municipal
Owner/Operator Type: Operator
Owner/Op start date: 01/01/2001
Owner/Op end date: Not reported

Owner/operator name: NYCHA
Owner/operator address: 23-02 49TH AVE
LONG ISLAND CITY, NY 11101
Owner/operator country: Not reported
Owner/operator telephone: (718) 707-5731
Legal status: Municipal
Owner/Operator Type: Owner

NYCHA - UNITY PLAZA (Continued) **1001224053**

Owner/Op start date: Not reported
Owner/Op end date: Not reported

Handler Activities Summary:
U.S. importer of hazardous waste: No
Mixed waste (haz. and radioactive): No
Recycler of hazardous waste: No
Transporter of hazardous waste: No
Treater, storer or disposer of HW: No
Underground injection activity: No
On-site burner exemption: No
Furnace exemption: No
Used oil fuel burner: No
Used oil processor: No
User oil refiner: No
Used oil fuel marketer to burner: No
Used oil Specification marketer: No
Used oil transfer facility: No
Used oil transporter: No

Historical Generators:
Date form received by agency: 01/01/2006
Site name: NYCHA - UNITY PLAZA
Classification: Not a generator, verified

Date form received by agency: 07/02/2001
Site name: NYCHA - UNITY PLAZA
Classification: Small Quantity Generator

Date form received by agency: 03/30/1998
Site name: NYCHA - UNITY PLAZA
Classification: Small Quantity Generator

Hazardous Waste Summary:
Waste code: D002
Waste name: A WASTE WHICH HAS A PH OF LESS THAN 2 OR GREATER THAN 12.5 IS CONSIDERED TO BE A CORROSIVE HAZARDOUS WASTE. SODIUM HYDROXIDE, A CAUSTIC SOLUTION WITH A HIGH PH, IS OFTEN USED BY INDUSTRIES TO CLEAN OR DEGREASE PARTS. HYDROCHLORIC ACID, A SOLUTION WITH A LOW PH, IS USED BY MANY INDUSTRIES TO CLEAN METAL PARTS PRIOR TO PAINTING. WHEN THESE CAUSTIC OR ACID SOLUTIONS BECOME CONTAMINATED AND MUST BE DISPOSED, THE WASTE WOULD BE A CORROSIVE HAZARDOUS WASTE.

Waste code: U240
Waste name: ACETIC ACID, (2,4-DICHLOROPHENOXY)-, SALTS & ESTERS

Violation Status: No violations found

FINDS:

Registry ID: 110004541657

Environmental Interest/Information System
RCRAInfo is a national information system that supports the Resource Conservation and Recovery Act (RCRA) program through the tracking of events and activities related to facilities that generate, transport,

NYCHA - UNITY PLAZA (Continued) **1001224053**

and treat, store, or dispose of hazardous waste. RCRAInfo allows RCRA program staff to track the notification, permit, compliance, and corrective action activities required under RCRA.

LTANKS:

Site ID:	317023
Spill Number/Closed Date:	9105219 / 7/6/2009
Spill Date:	8/14/1991
Spill Cause:	Tank Test Failure
Spill Source:	Institutional, Educational, Gov., Other
Spill Class:	Known release with minimal potential for fire or hazard. DEC Response. Willing Responsible Party. Corrective action taken.
Cleanup Ceased:	Not reported
Cleanup Meets Standard:	False
SWIS:	2401
Investigator:	jkkann
Referred To:	CONSOLIDATED WITH 9102328
Reported to Dept:	8/14/1991
CID:	Not reported
Water Affected:	Not reported
Spill Notifier:	Tank Tester
Last Inspection:	Not reported
Recommended Penalty:	False
UST Involvement:	False
Remediation Phase:	0
Date Entered In Computer:	10/9/1991
Spill Record Last Update:	7/6/2009
Spiller Name:	Not reported
Spiller Company:	NYCHA
Spiller Address:	Not reported
Spiller City,St,Zip:	ZZ
Spiller County:	001
Spiller Contact:	Not reported
Spiller Phone:	Not reported
Spiller Extention:	Not reported
DEC Region:	2
DER Facility ID:	308404
DEC Memo:	01/20/06: This spill transferred from J.Kolleeny to S.Kraszewski. One 7.5K tank removed in 1995. Only one soil sample taken from excavation and analyzed for TPH. Unsure where the sample came from. No contamination uncovered during tank pull. Needs a site investigation to determine soil and GW impacts. - SK09/01/06: DEC Lead for this spill changed from "unassigned" to S. Kraszewski. - J. Kolleeny02/09/07 - J.Kann - Spill reassigned from S.Kraszewski to J.Kann.07/06/09: J.Kann - spill consolidated with 9102328. Based on PBS information for 2-474215, three addresses are useable for this site - 333/340 Georgia Street and 611 Blake Ave.
Remarks:	TEST - VISUAL LEAK

Material:

Site ID:	317023
Operable Unit ID:	959403
Operable Unit:	01
Material ID:	561963
Material Code:	0001A

NYCHA - UNITY PLAZA (Continued) **1001224053**

Material Name:	#2 Fuel Oil
Case No.:	Not reported
Material FA:	Petroleum
Quantity:	0
Units:	Not reported
Recovered:	No
Resource Affected:	Not reported
Oxygenate:	False

Tank Test:

Site ID:	317023
Spill Tank Test:	1538898
Tank Number:	003
Tank Size:	0
Test Method:	00
Leak Rate:	0
Gross Fail:	Not reported
Modified By:	Spills
Last Modified:	10/1/2004
Test Method:	Unknown

Site ID:	191077
Spill Number/Closed Date:	9102328 / Not Reported
Spill Date:	5/29/1991
Spill Cause:	Tank Test Failure
Spill Source:	Institutional, Educational, Gov., Other
Spill Class:	Known release that creates potential for fire or hazard. (Highly Improbable)
Cleanup Ceased:	Not reported
Cleanup Meets Standard:	False
SWIS:	2401
Investigator:	jkkann
Referred To:	Not reported
Reported to Dept:	5/29/1991
CID:	Not reported
Water Affected:	Not reported
Spill Notifier:	Tank Tester
Last Inspection:	Not reported
Recommended Penalty:	False
UST Involvement:	False
Remediation Phase:	1
Date Entered In Computer:	6/3/1991
Spill Record Last Update:	7/6/2009
Spiller Name:	Not reported
Spiller Company:	NYCHA
Spiller Address:	250 BROADWAY
Spiller City,St,Zip:	NEW YORK, NY
Spiller County:	001
Spiller Contact:	Not reported
Spiller Phone:	Not reported
Spiller Extention:	Not reported
DEC Region:	2
DER Facility ID:	308404
DEC Memo:	01/20/06: This spill transferred from J.Kolleeny to S.Kraszewski. One 7.5K tank removed in 1995, one soil sample taken during excavation for TPH analysis. No contamination encountered during tank pull.

NYCHA - UNITY PLAZA (Continued) **1001224053**

Unsure where the sample was taken from, no site map. Improper tank closure assessment performed, needs a site investigation to determine soil and GW impacts. - SK09/08/06: NYCHA update summary requests DEc review of the site assessment. - SK02/09/07 - J.Kann - Spill reassigned from S.Kraszewski to J.Kann.07/06/09: J.Kann - spill 9105312 and 9105219 were closed and consolidated with this spill. Based on PBS information for 2-474215, three addresses are useable for this site - 333/340 Georgia Avenue and 611 Blake Ave. Three tanks were closed in place at this location and three failures occured. Addresses were modified so that the database would recognize them as related sites.

Remarks: 7.5K TANK FAILED HORNER EZY CHECK WITH A VISUAL LEAK,TANK TOP ROTTED, UNDETERMINED ACTION.

Material:

Site ID:	191077
Operable Unit ID:	953309
Operable Unit:	01
Material ID:	424853
Material Code:	0001A
Material Name:	#2 Fuel Oil
Case No.:	Not reported
Material FA:	Petroleum
Quantity:	-1
Units:	Pounds
Recovered:	No
Resource Affected:	Not reported
Oxygenate:	False

Tank Test:

Site ID:	191077
Spill Tank Test:	1538605
Tank Number:	001
Tank Size:	0
Test Method:	00
Leak Rate:	0
Gross Fail:	Not reported
Modified By:	Spills
Last Modified:	10/1/2004
Test Method:	Unknown

Site ID:	277077
Spill Number/Closed Date:	9105312 / 7/6/2009
Spill Date:	8/16/1991
Spill Cause:	Tank Test Failure
Spill Source:	Institutional, Educational, Gov., Other
Spill Class:	Known release with minimal potential for fire or hazard. DEC Response. Willing Responsible Party. Corrective action taken.
Cleanup Ceased:	Not reported
Cleanup Meets Standard:	False
SWIS:	2401
Investigator:	jkkann
Referred To:	CONSOLIDATED WITH 9102328
Reported to Dept:	8/16/1989
CID:	Not reported

NYCHA - UNITY PLAZA (Continued) **1001224053**

Water Affected:	Not reported
Spill Notifier:	Tank Tester
Last Inspection:	Not reported
Recommended Penalty:	False
UST Involvement:	False
Remediation Phase:	0
Date Entered In Computer:	8/29/1991
Spill Record Last Update:	7/6/2009
Spiller Name:	Not reported
Spiller Company:	NYCHA
Spiller Address:	Not reported
Spiller City,St,Zip:	NY
Spiller County:	999
Spiller Contact:	Not reported
Spiller Phone:	Not reported
Spiller Extention:	Not reported
DEC Region:	2
DER Facility ID:	308404
DEC Memo:	01/20/06: This spill transferred from J.Kolleeny to S.Kraszewski. One 7.5K tank removed in 1995. Only one soil samples taken for the assessment, analyzed for TPH. Unsure where the samples came from since the assessment report didn't provide a site map. No contamination encoutered during excavation. Needs a site assessment to characterize and determine the impacts to the soil and GW. - SK09/01/06: DEC Lead for this spill changed from "unassigned" to S. Kraszewski. - J. Kolleeny02/09/07 - J.Kann - Spill reassigned from S.Kraszewski to J.Kann.07/06/09: J.Kann - spill consolidated with 9102328. Based on PBS information for 2-474215, three addresses are useable for this site - 333/340 Georgia Street and 611 Blake Ave.
Remarks:	7.5K TANK HORNER EZ CHECK; VISUAL LEAK. WILL REPAIR & RETEST

Material:

Site ID:	277077
Operable Unit ID:	959497
Operable Unit:	01
Material ID:	557250
Material Code:	0001A
Material Name:	#2 Fuel Oil
Case No.:	Not reported
Material FA:	Petroleum
Quantity:	-1
Units:	Not reported
Recovered:	No
Resource Affected:	Not reported
Oxygenate:	False

Tank Test:

Site ID:	277077
Spill Tank Test:	1538914
Tank Number:	Not reported
Tank Size:	0
Test Method:	00
Leak Rate:	0
Gross Fail:	Not reported
Modified By:	Spills
Last Modified:	10/1/2004

NYCHA - UNITY PLAZA (Continued) **1001224053**

Test Method: Unknown

NY MANIFEST:
EPA ID: NYR000052696
Country: USA

Mailing Info:
Name: NYC HOUSING AUTH/BREUKELEN
Contact: RAFAEL VELEZ
Address: 250 BROADWAY
City/State/Zip: NEW YORK, NY 10007
Country: USA
Phone: 212-306-3142

Manifest:

Document ID: Not reported
Manifest Status: Not reported
Trans1 State ID: NYD082785429
Trans2 State ID: Not reported
Generator Ship Date: 10/13/2011
Trans1 Recv Date: 10/13/2011
Trans2 Recv Date: Not reported
TSD Site Recv Date: 10/18/2011
Part A Recv Date: Not reported
Part B Recv Date: Not reported
Generator EPA ID: NYR000052696
Trans1 EPA ID: Not reported
Trans2 EPA ID: Not reported
TSDF ID: NYD082785429
Waste Code: Not reported
Quantity: 200.0
Units: P - Pounds
Number of Containers: 2.0
Container Type: DM - Metal drums, barrels
Handling Method: T Chemical, physical, or biological treatment.
Specific Gravity: 1.0
Year: 2011
Manifest Tracking Num: 004984650FLE
Import Ind: N
Export Ind: N
Discr Quantity Ind: N
Discr Type Ind: N
Discr Residue Ind: N
Discr Partial Reject Ind: N
Discr Full Reject Ind: N
Manifest Ref Num: Not reported
Alt Fac RCRA Id: Not reported
Alt Fac Sign Date: Not reported
Mgmt Method Type Code: H141

Document ID: NYG3222189
Manifest Status: Not reported
Trans1 State ID: PD1010NY
Trans2 State ID: Not reported

NYCHA - UNITY PLAZA (Continued) **1001224053**

Generator Ship Date:	03/06/2002
Trans1 Recv Date:	03/06/2002
Trans2 Recv Date:	Not reported
TSD Site Recv Date:	03/07/2002
Part A Recv Date:	Not reported
Part B Recv Date:	Not reported
Generator EPA ID:	NYR000052696
Trans1 EPA ID:	NYD077444263
Trans2 EPA ID:	Not reported
TSDF ID:	NYD077444263
Waste Code:	D002 - NON-LISTED CORROSIVE WASTES
Quantity:	00115
Units:	G - Gallons (liquids only)* (8.3 pounds)
Number of Containers:	023
Container Type:	DF - Fiberboard or plastic drums (glass)
Handling Method:	T Chemical, physical, or biological treatment.
Specific Gravity:	01.00
Year:	2002

Document ID:	NJA2787813
Manifest Status:	Not reported
Trans1 State ID:	NJDEPES58
Trans2 State ID:	Not reported
Generator Ship Date:	04/22/1998
Trans1 Recv Date:	04/22/1998
Trans2 Recv Date:	Not reported
TSD Site Recv Date:	04/23/1998
Part A Recv Date:	Not reported
Part B Recv Date:	Not reported
Generator EPA ID:	NYR000052696
Trans1 EPA ID:	NJ0000027193
Trans2 EPA ID:	Not reported
TSDF ID:	NJD002200046
Waste Code:	U240 - 2,4 D,SALTS + ESTERS
Quantity:	00034
Units:	G - Gallons (liquids only)* (8.3 pounds)
Number of Containers:	002
Container Type:	DM - Metal drums, barrels
Handling Method:	B Incineration, heat recovery, burning.
Specific Gravity:	01.00
Year:	1998

Document ID:	NYG3222144
Manifest Status:	Not reported
Trans1 State ID:	PD1010NY
Trans2 State ID:	Not reported
Generator Ship Date:	03/06/2002
Trans1 Recv Date:	03/06/2002
Trans2 Recv Date:	Not reported
TSD Site Recv Date:	03/07/2002
Part A Recv Date:	Not reported
Part B Recv Date:	Not reported
Generator EPA ID:	NYR000052696
Trans1 EPA ID:	NYD077444263
Trans2 EPA ID:	Not reported

NYCHA - UNITY PLAZA (Continued) **1001224053**

TSDF ID:	NYD077444263
Waste Code:	D002 - NON-LISTED CORROSIVE WASTES
Quantity:	00115
Units:	G - Gallons (liquids only)* (8.3 pounds)
Number of Containers:	023
Container Type:	DF - Fiberboard or plastic drums (glass)
Handling Method:	T Chemical, physical, or biological treatment.
Specific Gravity:	01.00
Year:	2002

---

614 **LI BAPTIST -NYCHA** **NY LTANKS** **S100153362**
341 WILLIAM AVE **N/A**
BROOKLYN, NY

LTANKS:

Site ID:	180611
Spill Number/Closed Date:	9105511 / Not Reported
Spill Date:	8/21/1991
Spill Cause:	Tank Test Failure
Spill Source:	Institutional, Educational, Gov., Other
Spill Class:	Known release with minimal potential for fire or hazard. DEC Response. Willing Responsible Party. Corrective action taken.
Cleanup Ceased:	Not reported
Cleanup Meets Standard:	False
SWIS:	2401
Investigator:	jkkann
Referred To:	IWP RCVD 3/3/11
Reported to Dept:	8/21/1991
CID:	Not reported
Water Affected:	Not reported
Spill Notifier:	Tank Tester
Last Inspection:	Not reported
Recommended Penalty:	False
UST Involvement:	False
Remediation Phase:	1
Date Entered In Computer:	8/29/1991
Spill Record Last Update:	5/29/2012
Spiller Name:	Not reported
Spiller Company:	NYCHA
Spiller Address:	Not reported
Spiller City,St,Zip:	ZZ
Spiller County:	001
Spiller Contact:	Not reported
Spiller Phone:	Not reported
Spiller Extention:	Not reported
DEC Region:	2
DER Facility ID:	151494
DEC Memo:	01/19/05: This spill transferred from J.Kolleeny to S.Kraszewski. Several inadequate assessment reports on file, but they do not met the requirements set by SPOTS Memo #14. No correspondance after last report was refused. Need complete report submitted. - SK03/22/06: This spill transferred to K.Tang. - SK09/23/10: J.Kann - spill transferred from K. Tang to J.Kann. 3/10/11: J.Kann - Investigative work plan submitted on 3/3/11.5/29/12: j.kann - priority p0 assigned to the site
Remarks:	5K HORNER EZ CHECK E,I & R

LI BAPTIST -NYCHA (Continued) **S100153362**

Material:

Site ID:	180611
Operable Unit ID:	956006
Operable Unit:	01
Material ID:	421301
Material Code:	0001A
Material Name:	#2 Fuel Oil
Case No.:	Not reported
Material FA:	Petroleum
Quantity:	-1
Units:	Not reported
Recovered:	No
Resource Affected:	Not reported
Oxygenate:	False

Tank Test:

Site ID:	180611
Spill Tank Test:	1538932
Tank Number:	001
Tank Size:	0
Test Method:	00
Leak Rate:	0
Gross Fail:	Not reported
Modified By:	Spills
Last Modified:	10/1/2004
Test Method:	Unknown

---

615 **SPRING CREEK (EMERALD ST.)** **NY SHWS** **S105973021**
BETWEEN RUBY & EMERALD ON LORING AVENUE **N/A**
BROOKLYN, NY

SHWS:

Program:	HW
Site Code:	57635
Classification:	C
Region:	2
Acres:	2.000
HW Code:	224014
Record Add:	11/18/1999
Record Upd:	03/23/2007
Updated By:	dcwalsh

Site Description: The Spring Creek parcel comprises a three city block area situated approximately midway between Belt Parkway and Conduit Boulevard and is one block south of Linden Boulevard. The entire three block site previously consisted of scattered piles of construction debris partially exposed at the surface.Debris included concrete rubble, assorted refuse, scrap metals, plastics, junk cars and rusted surficial drums. Two of the three blocks were cleared and low income housing has been erected. These units were occupied in 1989. Test pit excavations at the third section revealed buried drums and dark ash like materials. Approximately 20-25 drums or rusted empty drum remnants were observed within area 3. Two samples exhibited hazardous characteristics. Area 3 is presently the listed area. All the buried drums and contaminated soils have been removed from block 3. The property has been developed (1990) for multiple low income housing buildings. Buildings are fully occupied.No further action is required

SPRING CREEK (EMERALD ST.) (Continued) **S105973021**

	from the Department.
Env Problem:	All hazardous waste drums have been removed. Post remedial monitoring for groundwater has been completed.
Health Problem:	Post remedial groundwater monitoring has revealed that the low concentrations of VOCs originally detected on-site have decreased to non-detectable levels. The concentration of one VOC, specifically 1,2-dichloroethene, has remained slightly above the drinking water standard for this contaminant in all three sampling rounds. However, groundwater is not used for drinking water purposes in the area. Exposure to contaminated surficial soils is not expected to occur since the parcel has been capped. Potential exposure to contaminated sub-surface soils is not expected to occur unless subsequent on-site excavation is conducted.
Dump:	False
Structure:	False
Lagoon:	False
Landfill:	False
Pond:	False
Disp Start:	Not reported
Disp Term:	Not reported
Lat/Long:	40:40:03:0 / 73:51:31:0
Dell:	False
Record Add:	11/18/1999 12:00:00 PM
Record Upd:	11/18/1999 12:00:00 PM
Updated By:	INITIAL
Own Op:	Disp. Owner
Sub Type:	NNN
Owner Name:	Not reported
Owner Company:	PUBLIC DEVELOPMENT CORP.
Owner Address:	Not reported
Owner Addr2:	Not reported
Owner City,St,Zip:	ZZ
Owner Country:	United States of America
Own Op:	Owner
Sub Type:	NNN
Owner Name:	Not reported
Owner Company:	Public Development Corp.
Owner Address:	1 Centre Street
Owner Addr2:	Not reported
Owner City,St,Zip:	New York, NY 10007
Owner Country:	United States of America
Own Op:	On-Site Operator
Sub Type:	NNN
Owner Name:	Not reported
Owner Company:	Public Development Corp.
Owner Address:	1 Centre Street
Owner Addr2:	Not reported
Owner City,St,Zip:	New York, NY 10007
Owner Country:	United States of America
Own Op:	On-Site Operator
Sub Type:	C01
Owner Name:	Not reported
Owner Company:	PUBLIC DEVELOPMENT CORP.
Owner Address:	1 CENTRE ST.
Owner Addr2:	Not reported
Owner City,St,Zip:	NEW YORK, NY 10007
Owner Country:	United States of America

SPRING CREEK (EMERALD ST.) (Continued) **S105973021**

Own Op:	Owner
Sub Type:	C01
Owner Name:	Not reported
Owner Company:	PUBLIC DEVELOPMENT CORP.
Owner Address:	1 CENTRE ST.
Owner Addr2:	Not reported
Owner City,St,Zip:	NEW YORK, NY 10007
Owner Country:	United States of America
HW Code:	224014
Waste Type:	DRUMS CONTAINING HAZARDOUS WASTE
Waste Quantity:	UNKNOWN
Waste Code:	Not reported
HW Code:	224014
Waste Type:	(XYLENES, TOLUENES, BUTANONE)
Waste Quantity:	UNKNOWN
Waste Code:	Not reported
Crossref ID:	Not reported
Cross Ref Type Code:	Not reported
Cross Ref Type:	Not reported
Record Added Date:	Not reported
Record Updated:	Not reported
Updated By:	Not reported

---

616 **BROWNSVILLE HOUSING -NYCHA** **NY LTANKS** **S102148991**
268 OSBORNE STREET **NY Spills** **N/A**
BROOKLYN, NY

LTANKS:

Site ID:	236292
Spill Number/Closed Date:	9605986 / 8/9/1996
Spill Date:	8/8/1996
Spill Cause:	Tank Overfill
Spill Source:	Institutional, Educational, Gov., Other
Spill Class:	Known release with minimal potential for fire or hazard. DEC Response. Willing Responsible Party. Corrective action taken.
Cleanup Ceased:	Not reported
Cleanup Meets Standard:	False
SWIS:	2401
Investigator:	HEALY
Referred To:	Not reported
Reported to Dept:	8/8/1996
CID:	323
Water Affected:	Not reported
Spill Notifier:	Responsible Party
Last Inspection:	Not reported
Recommended Penalty:	False
UST Involvement:	False
Remediation Phase:	0
Date Entered In Computer:	8/8/1996
Spill Record Last Update:	2/3/2006
Spiller Name:	FRANK OCELLO
Spiller Company:	NYC HOUSING AUTHORITY
Spiller Address:	Not reported
Spiller City,St,Zip:	ZZ
Spiller County:	001
Spiller Contact:	C BRUNO
Spiller Phone:	(718) 498-1030
Spiller Extention:	Not reported

BROWNSVILLE HOUSING -NYCHA (Continued) **S102148991**

DEC Region: 2
DER Facility ID: 78616
DEC Memo: Not reported
Remarks: OVERFILL CAUSED SMALL SPILL, BEING CLEANED UP AT THIS TIME.

Material:
Site ID: 236292
Operable Unit ID: 1033498
Operable Unit: 01
Material ID: 348729
Material Code: 0001A
Material Name: #2 Fuel Oil
Case No.: Not reported
Material FA: Petroleum
Quantity: 6
Units: Gallons
Recovered: No
Resource Affected: Not reported
Oxygenate: False

Tank Test:

SPILLS:
Facility ID: 9505560
Facility Type: ER
DER Facility ID: 78616
Site ID: 85584
DEC Region: 2
Spill Date: 8/4/1995
Spill Number/Closed Date: 9505560 / 8/16/1995
Spill Cause: Equipment Failure
Spill Class: Known release with minimal potential for fire or hazard. DEC Response. Willing Responsible Party. Corrective action taken.
SWIS: 2401
Investigator: HEALY
Referred To: Not reported
Reported to Dept: 8/4/1995
CID: Not reported
Water Affected: Not reported
Spill Source: Institutional, Educational, Gov., Other
Spill Notifier: Affected Persons
Cleanup Ceased: 8/16/1995
Cleanup Meets Std: True
Last Inspection: Not reported
Recommended Penalty: False
UST Trust: False
Remediation Phase: 0
Date Entered In Computer: 8/4/1995
Spill Record Last Update: 8/16/1995
Spiller Name: Not reported
Spiller Company: CENTRAL MECHANIAL CONT.
Spiller Address: Not reported
Spiller City,St,Zip: ZZ
Spiller Company: 001
Contact Name: Not reported

BROWNSVILLE HOUSING -NYCHA (Continued) **S102148991**

Contact Phone: Not reported
DEC Memo: Not reported
Remarks: CONTAINED IN SUMP PIT - 2 GALS #2 OIL. IN PROCESS OF BEING CLEANED - PUMP FAILURE CAUSE OF SPILL

Material:
Site ID: 85584
Operable Unit ID: 1020467
Operable Unit: 01
Material ID: 363552
Material Code: 0001A
Material Name: #2 Fuel Oil
Case No.: Not reported
Material FA: Petroleum
Quantity: 2
Units: Gallons
Recovered: No
Resource Affected: Not reported
Oxygenate: False

Tank Test:

---

616 LANGSTON HUGHES HOUSES (HUGHES APARTMENTS) **NY LTANKS** **U000410751**
307 SUTTER AVENUE **NY UST** **N/A**
BROOKLYN, NY 11212 **NY Spills**

LTANKS:
Site ID: 305464
Spill Number/Closed Date: 9514323 / 3/13/1996
Spill Date: 2/9/1996
Spill Cause: Tank Overfill
Spill Source: Private Dwelling
Spill Class: Known release with minimal potential for fire or hazard. DEC Response. Willing Responsible Party. Corrective action taken.
Cleanup Ceased: Not reported
Cleanup Meets Standard: False
SWIS: 2401
Investigator: HEALY
Referred To: Not reported
Reported to Dept: 2/9/1996
CID: 266
Water Affected: Not reported
Spill Notifier: Responsible Party
Last Inspection: Not reported
Recommended Penalty: False
UST Involvement: False
Remediation Phase: 0
Date Entered In Computer: 2/9/1996
Spill Record Last Update: 3/13/1996
Spiller Name: MARIO MANDALONE
Spiller Company: NEW YORK CITY HOUSING AUT
Spiller Address: 250 BROADWAY
Spiller City,St,Zip: NEW YORK, NY 10007-
Spiller County: 001
Spiller Contact: Not reported
Spiller Phone: (718) 498-0680
Spiller Extention: Not reported

LANGSTON HUGHES HOUSES (HUGHES APARTMENTS) (Continued) **U000410751**

DEC Region:	2
DER Facility ID:	246752
DEC Memo:	Not reported
Remarks:	APPARANT OVERFILL OF TANK NUMBER 2. FUEL OIL WAS COMING OUT OF VENT PIPE. ONTO SOIL. CONTAMINATED SOIL PUT INTO DRUMS.

Material:

Site ID:	305464
Operable Unit ID:	1028872
Operable Unit:	01
Material ID:	354452
Material Code:	0002A
Material Name:	#4 Fuel Oil
Case No.:	Not reported
Material FA:	Petroleum
Quantity:	10
Units:	Gallons
Recovered:	10
Resource Affected:	Not reported
Oxygenate:	False

Tank Test:

Site ID:	157885
Spill Number/Closed Date:	9107097 / 3/3/1997
Spill Date:	10/2/1991
Spill Cause:	Tank Test Failure
Spill Source:	Institutional, Educational, Gov., Other
Spill Class:	Known release that creates potential for fire or hazard. DEC Response. Willing Responsible Party. Corrective action taken.
Cleanup Ceased:	Not reported
Cleanup Meets Standard:	False
SWIS:	2401
Investigator:	HEALY
Referred To:	Not reported
Reported to Dept:	10/2/1991
CID:	Not reported
Water Affected:	Not reported
Spill Notifier:	Tank Tester
Last Inspection:	Not reported
Recommended Penalty:	False
UST Involvement:	False
Remediation Phase:	0
Date Entered In Computer:	10/7/1991
Spill Record Last Update:	3/3/1997
Spiller Name:	FRANK OCELLO
Spiller Company:	NYC HOUSING AUTHORITY
Spiller Address:	Not reported
Spiller City,St,Zip:	ZZ
Spiller County:	001
Spiller Contact:	Not reported
Spiller Phone:	Not reported
Spiller Extention:	Not reported
DEC Region:	2
DER Facility ID:	246752

LANGSTON HUGHES HOUSES (HUGHES APARTMENTS) (Continued) **U000410751**

DEC Memo: Not reported
Remarks: 20K; HORNER EZ-CHECK-GROSS LEAK. TANK # 2 FAILED. WOULD NOT HOLD LEVEL IN STAND PIPE. WILL E, I & R.

Material:
Site ID: 157885
Operable Unit ID: 957426
Operable Unit: 01
Material ID: 419327
Material Code: 0002A
Material Name: #4 Fuel Oil
Case No.: Not reported
Material FA: Petroleum
Quantity: -1
Units: Gallons
Recovered: No
Resource Affected: Not reported
Oxygenate: False

Tank Test:
Site ID: 157885
Spill Tank Test: 1539123
Tank Number: 002
Tank Size: 0
Test Method: 00
Leak Rate: 0
Gross Fail: Not reported
Modified By: Spills
Last Modified: 10/1/2004
Test Method: Unknown

Site ID: 157886
Spill Number/Closed Date: 9415486 / 11/28/2005
Spill Date: 2/27/1995
Spill Cause: Tank Test Failure
Spill Source: Institutional, Educational, Gov., Other
Spill Class: Known release with minimal potential for fire or hazard. DEC Response. Willing Responsible Party. Corrective action taken.
Cleanup Ceased: Not reported
Cleanup Meets Standard: False
SWIS: 2401
Investigator: SWKRASZE
Referred To: Not reported
Reported to Dept: 2/27/1995
CID: Not reported
Water Affected: Not reported
Spill Notifier: Tank Tester
Last Inspection: Not reported
Recommended Penalty: False
UST Involvement: False
Remediation Phase: 0
Date Entered In Computer: 2/28/1995
Spill Record Last Update: 11/28/2005
Spiller Name: Not reported
Spiller Company: NYC HOUSING AUTHORITY

LANGSTON HUGHES HOUSES (HUGHES APARTMENTS) (Continued) **U000410751**

Spiller Address:	Not reported
Spiller City,St,Zip:	ZZ
Spiller County:	001
Spiller Contact:	Not reported
Spiller Phone:	Not reported
Spiller Extention:	Not reported
DEC Region:	2
DER Facility ID:	246752
DEC Memo:	11/28/05: This spill transferred from J.Kolleeny to S.Kraszewski.This spill closed to consolidate with open spill #9912806.
Remarks:	TANK #1-COULD NOT MAINTAIN LEVEL

Material:

Site ID:	157886
Operable Unit ID:	1008928
Operable Unit:	01
Material ID:	370669
Material Code:	0002A
Material Name:	#4 Fuel Oil
Case No.:	Not reported
Material FA:	Petroleum
Quantity:	-1
Units:	Gallons
Recovered:	No
Resource Affected:	Not reported
Oxygenate:	False

Tank Test:

Site ID:	157886
Spill Tank Test:	1543638
Tank Number:	001
Tank Size:	0
Test Method:	00
Leak Rate:	0
Gross Fail:	Not reported
Modified By:	Spills
Last Modified:	10/1/2004
Test Method:	Unknown

UST:

Id/Status:	2-474339 / Active
Program Type:	PBS
Region:	STATE
DEC Region:	2
Expiration Date:	03/28/2019
UTM X:	592282.01231999998
UTM Y:	4502348.0714299995
Site Type:	Apartment Building/Office Building

Affiliation Records:

Site Id:	20902
Affiliation Type:	Facility Owner
Company Name:	NYC HOUSING AUTHORITY
Contact Type:	\\
Contact Name:	Not reported

LANGSTON HUGHES HOUSES (HUGHES APARTMENTS) (Continued) **U000410751**

Address1:	23-02 49TH AVENUE
Address2:	Not reported
City:	LONG ISLAND CITY
State:	NY
Zip Code:	11101
Country Code:	001
Phone:	(718) 707-5806
EMail:	Not reported
Fax Number:	Not reported
Modified By:	NRLOMBAR
Date Last Modified:	10/3/2014

Site Id:	20902
Affiliation Type:	Mail Contact
Company Name:	NYC HOUSING AUTHORITY
Contact Type:	Not reported
Contact Name:	FUEL OIL REMEDIATION COORDINATOR
Address1:	23-02 49TH AVENUE
Address2:	TECH SERVS DEPT
City:	LONG ISLAND CITY
State:	NY
Zip Code:	11101
Country Code:	001
Phone:	(718) 707-5725
EMail:	Y.TKACH@NYCHA.NYC.GOV
Fax Number:	Not reported
Modified By:	NRLOMBAR
Date Last Modified:	2/27/2014

Site Id:	20902
Affiliation Type:	On-Site Operator
Company Name:	LANGSTON HUGHES HOUSES (HUGHES APARTMENTS)
Contact Type:	Not reported
Contact Name:	FUEL OIL REMEDIATION UNIT
Address1:	Not reported
Address2:	Not reported
City:	Not reported
State:	NN
Zip Code:	Not reported
Country Code:	001
Phone:	(718) 707-5725
EMail:	Not reported
Fax Number:	Not reported
Modified By:	NRLOMBAR
Date Last Modified:	2/12/2014

Site Id:	20902
Affiliation Type:	Emergency Contact
Company Name:	NYC HOUSING AUTHORITY
Contact Type:	Not reported
Contact Name:	EMERGENCY SERVICES DEPT.
Address1:	Not reported
Address2:	Not reported
City:	Not reported
State:	NN
Zip Code:	Not reported
Country Code:	001

LANGSTON HUGHES HOUSES (HUGHES APARTMENTS) (Continued) **U000410751**

Phone:	(718) 707-5900
EMail:	Not reported
Fax Number:	Not reported
Modified By:	NRLOMBAR
Date Last Modified:	10/3/2014

Tank Info:

Tank Number:	1
Tank ID:	59212
Tank Status:	In Service
Material Name:	In Service
Capacity Gallons:	15000
Install Date:	03/01/2000
Date Tank Closed:	Not reported
Registered:	True
Tank Location:	Underground
Tank Type:	Fiberglass coated steel
Material Code:	0001
Common Name of Substance:	#2 Fuel Oil (On-Site Consumption)
Tightness Test Method:	NN
Date Test:	Not reported
Next Test Date:	Not reported
Pipe Model:	E
Modified By:	NRLOMBAR
Last Modified:	02/12/2014

Equipment Records:

A00 - Tank Internal Protection - None
D11 - Pipe Type - Flexible Piping
F05 - Pipe External Protection - Jacketed
J02 - Dispenser - Suction Dispenser
L09 - Piping Leak Detection - Exempt Suction Piping
C02 - Pipe Location - Underground/On-ground
H01 - Tank Leak Detection - Interstitial - Electronic Monitoring
I02 - Overfill - High Level Alarm
B04 - Tank External Protection - Fiberglass
E04 - Piping Secondary Containment - Double-Walled (Underground)
H05 - Tank Leak Detection - In-Tank System (ATG)
L02 - Piping Leak Detection - Interstitial - Manual Monitoring
G04 - Tank Secondary Containment - Double-Walled (Underground)
I03 - Overfill - Automatic Shut-Off
K00 - Spill Prevention - None

Tank Number:	OLD 1
Tank ID:	37650
Tank Status:	Closed - Removed
Material Name:	Closed - Removed
Capacity Gallons:	20000
Install Date:	06/01/1968
Date Tank Closed:	03/01/2000
Registered:	True
Tank Location:	Underground
Tank Type:	Steel/carbon steel
Material Code:	0000

LANGSTON HUGHES HOUSES (HUGHES APARTMENTS) (Continued) **U000410751**

Common Name of Substance: Empty

Tightness Test Method: NN
Date Test: Not reported
Next Test Date: Not reported
Pipe Model: Not reported
Modified By: TRANSLAT
Last Modified: 03/04/2004

Equipment Records:

A00 - Tank Internal Protection - None
D01 - Pipe Type - Steel/Carbon Steel/Iron
F06 - Pipe External Protection - Wrapped
G00 - Tank Secondary Containment - None
J02 - Dispenser - Suction Dispenser
C02 - Pipe Location - Underground/On-ground
I04 - Overfill - Product Level Gauge (A/G)
B00 - Tank External Protection - None
H00 - Tank Leak Detection - None

Tank Number: OLD 2
Tank ID: 37651
Tank Status: Closed - Removed
Material Name: Closed - Removed
Capacity Gallons: 20000
Install Date: 06/01/1968
Date Tank Closed: 03/01/2000
Registered: True
Tank Location: Underground
Tank Type: Steel/carbon steel
Material Code: 0000
Common Name of Substance: Empty

Tightness Test Method: 11
Date Test: 10/01/1993
Next Test Date: Not reported
Pipe Model: Not reported
Modified By: TRANSLAT
Last Modified: 03/04/2004

Equipment Records:

A00 - Tank Internal Protection - None
D01 - Pipe Type - Steel/Carbon Steel/Iron
F06 - Pipe External Protection - Wrapped
G00 - Tank Secondary Containment - None
J02 - Dispenser - Suction Dispenser
C02 - Pipe Location - Underground/On-ground
I04 - Overfill - Product Level Gauge (A/G)
B00 - Tank External Protection - None
H00 - Tank Leak Detection - None

SPILLS:
Facility ID: 9930014
Facility Type: ER
DER Facility ID: 246752
Site ID: 157890
DEC Region: 2

LANGSTON HUGHES HOUSES (HUGHES APARTMENTS) (Continued) **U000410751**

Spill Date:	8/20/1999
Spill Number/Closed Date:	9930014 / 8/5/2008
Spill Cause:	Equipment Failure
Spill Class:	Known release that creates potential for fire or hazard. DEC Response. Willing Responsible Party. Corrective action taken.
SWIS:	2401
Investigator:	jkkann
Referred To:	CONSOLIDATED WITH 9912806
Reported to Dept:	8/20/1999
CID:	Not reported
Water Affected:	Not reported
Spill Source:	Commercial/Industrial
Spill Notifier:	DEC
Cleanup Ceased:	Not reported
Cleanup Meets Std:	False
Last Inspection:	Not reported
Recommended Penalty:	False
UST Trust:	False
Remediation Phase:	0
Date Entered In Computer:	8/20/1999
Spill Record Last Update:	8/5/2008
Spiller Name:	FRANK OCELLO
Spiller Company:	NYC HOUSING AUTHORITY
Spiller Address:	250 BROADWAY
Spiller City,St,Zip:	MAHATTAN, NY
Spiller Company:	001
Contact Name:	Not reported
Contact Phone:	Not reported
DEC Memo:	11/28/05: This spill transferred from J.Kolleeny to S.Kraszewski.02/02/06: This spill transferred from S.Kraszewski to Q.Abidi.04/04/06: This spill transferred from Q. Abidi to Koon Tang.08/05/08: Spill consolidated with 9912806. J.kann
Remarks:	Temporary tank fill and piping leaked onto ground. NYCHA was notified. Clean up has not begun.

Material:

Site ID:	157890
Operable Unit ID:	1093008
Operable Unit:	01
Material ID:	293697
Material Code:	0001A
Material Name:	#2 Fuel Oil
Case No.:	Not reported
Material FA:	Petroleum
Quantity:	1
Units:	Gallons
Recovered:	No
Resource Affected:	Not reported
Oxygenate:	False

Tank Test:

Facility ID:	9914133
Facility Type:	ER
DER Facility ID:	246752
Site ID:	157889

LANGSTON HUGHES HOUSES (HUGHES APARTMENTS) (Continued) **U000410751**

DEC Region:	2
Spill Date:	3/15/2000
Spill Number/Closed Date:	9914133 / 5/27/2005
Spill Cause:	Human Error
Spill Class:	Known release with minimal potential for fire or hazard. DEC Response. Willing Responsible Party. Corrective action taken.
SWIS:	2401
Investigator:	JAKOLLEE
Referred To:	Not reported
Reported to Dept:	3/15/2000
CID:	312
Water Affected:	Not reported
Spill Source:	Institutional, Educational, Gov., Other
Spill Notifier:	Responsible Party
Cleanup Ceased:	Not reported
Cleanup Meets Std:	False
Last Inspection:	Not reported
Recommended Penalty:	False
UST Trust:	False
Remediation Phase:	0
Date Entered In Computer:	3/15/2000
Spill Record Last Update:	5/27/2005
Spiller Name:	Not reported
Spiller Company:	NYC HOUSING AUTHORITY
Spiller Address:	250 BROADWAY
Spiller City,St,Zip:	NEW YORK, NY
Spiller Company:	001
Contact Name:	EDWARD MALONE
Contact Phone:	(212) 306-8480
DEC Memo:	While performing Phase II investigations requiring the excavation of 3 wells within the protected area of Indian Point an oily residue was found inside the wells.No product was released to the surrounding soil. Samples have been taken. Results of phase II analysis is pending. It is esttimated there was less then onegallon of oily residue in each of the three wells. For further information please call Roger Keppel 914-271-7353.==========On 2/24/00, suspected diesel oil/gasoline stain and odor found in soil removed from one Phase II Investigation monitoring well located at the Buchanan ServiceCenter (site of gasoline & diesel tanks which were removed in November, 1998). Samples taken and pending analysis.
Remarks:	PUBLIC HOUSING COMPLEX - OLD 30,000 GAL UST WAS PULLED AND CONTAMINATED SOIL WAS REMOVED - SUBJ INSIDE OPENED AN UNCAPPED VALVE AND THE PRODUCT WENT TO AN EXCAVATION WHERE THE NEW TANK WILL GO

Material:

Site ID:	157889
Operable Unit ID:	1088651
Operable Unit:	01
Material ID:	552995
Material Code:	0001A
Material Name:	#2 Fuel Oil
Case No.:	Not reported
Material FA:	Petroleum
Quantity:	175
Units:	Gallons
Recovered:	No

LANGSTON HUGHES HOUSES (HUGHES APARTMENTS) (Continued) **U000410751**

Resource Affected:	Not reported
Oxygenate:	False

Tank Test:

Facility ID:	9912583
Facility Type:	ER
DER Facility ID:	246752
Site ID:	157887
DEC Region:	2
Spill Date:	2/3/2000
Spill Number/Closed Date:	9912583 / 3/6/2007
Spill Cause:	Other
Spill Class:	Known release with minimal potential for fire or hazard. DEC Response. Willing Responsible Party. Corrective action taken.
SWIS:	2401
Investigator:	jkkann
Referred To:	CLOSED PER NYCHA INFO
Reported to Dept:	2/3/2000
CID:	252
Water Affected:	Not reported
Spill Source:	Private Dwelling
Spill Notifier:	Responsible Party
Cleanup Ceased:	Not reported
Cleanup Meets Std:	False
Last Inspection:	Not reported
Recommended Penalty:	False
UST Trust:	False
Remediation Phase:	0
Date Entered In Computer:	2/3/2000
Spill Record Last Update:	3/6/2007
Spiller Name:	LEWIS PONCE
Spiller Company:	HOUSING AUTH DEVELOPMENT
Spiller Address:	307 SUTTER AVE
Spiller City,St,Zip:	BROOKLYN, ZZ
Spiller Company:	001
Contact Name:	LEWIS PONCE
Contact Phone:	(212) 306-8894
DEC Memo:	11/28/05: This spill transferred from J.Kolleeny to S.Kraszewski.01/30/06: This spill transferred from S.Kraszewaski to Q.Abidi.04/03/06: This spill transferred from Q. Abidi to Koon Tang.03/06/07: spill transferred to J.Kann. Surface spill on asphalt parking area. NYCHA cleaned spill and NYCHA inspected site on 9/28/06. Spill closed.
Remarks:	POSSIBLE OVER SPILL AT TIME OF DELIVERY CAUSED A STAIN TO BE LEFT IN PARKING LOT OF NYC HOUSING AUTHORITY. NYC HOUSING WILL MAKE ARRANGEMENTS FOR CLEANUP. (LANGSTON HUGHES HOUSES)

Material:

Site ID:	157887
Operable Unit ID:	1087122
Operable Unit:	01
Material ID:	294469
Material Code:	0001A
Material Name:	#2 Fuel Oil
Case No.:	Not reported

LANGSTON HUGHES HOUSES (HUGHES APARTMENTS) (Continued) **U000410751**

Material FA:	Petroleum
Quantity:	0
Units:	Gallons
Recovered:	No
Resource Affected:	Not reported
Oxygenate:	False

Tank Test:

Facility ID:	9912806
Facility Type:	ER
DER Facility ID:	246752
Site ID:	157888
DEC Region:	2
Spill Date:	2/10/2000
Spill Number/Closed Date:	9912806 / Not Reported
Spill Cause:	Other
Spill Class:	Known release that creates potential for fire or hazard. DEC Response. Willing Responsible Party. Corrective action taken.
SWIS:	2401
Investigator:	jkkann
Referred To:	IWP RCVD 3/3/11
Reported to Dept:	2/10/2000
CID:	351
Water Affected:	Not reported
Spill Source:	Institutional, Educational, Gov., Other
Spill Notifier:	Responsible Party
Cleanup Ceased:	Not reported
Cleanup Meets Std:	False
Last Inspection:	Not reported
Recommended Penalty:	False
UST Trust:	False
Remediation Phase:	1
Date Entered In Computer:	2/10/2000
Spill Record Last Update:	5/18/2012
Spiller Name:	Not reported
Spiller Company:	NYC HOUSING
Spiller Address:	Not reported
Spiller City,St,Zip:	NY
Spiller Company:	999
Contact Name:	EDWARD MALONE
Contact Phone:	(212) 306-8480
DEC Memo:	11/28/05: This spill transferred from J.Kolleeny to S.Kraszewski.07/10/06: NYCHA update summary states that two 20K USTs installed in 1968 stored #4 and #6 oil were replaced in 2000 by one 15K UST that currently stores #2 oil. Contaminated soil was found during replacement. A site assessment is available, most likely for the tank replacement. NYCHA recommends DEc review it. - SK02/08/07 : DEC lead changed from S. Kraszewski to J. Kann. J.Kann3/10/11: J.Kann - Investigative work plan submitted on 3/3/11.
Remarks:	EXCAVATING AREA AROUND TANKS REMOVING TANKS & CONTAMINATED SOIL WAS FOUND

Material:

Site ID:	157888
Operable Unit ID:	1091507

LANGSTON HUGHES HOUSES (HUGHES APARTMENTS) (Continued) **U000410751**

Operable Unit:	01
Material ID:	294673
Material Code:	0003A
Material Name:	#6 Fuel Oil
Case No.:	Not reported
Material FA:	Petroleum
Quantity:	0
Units:	Gallons
Recovered:	No
Resource Affected:	Not reported
Oxygenate:	False

Tank Test:

---

616 **HUGHES HOUSES** **NY LTANKS** **S101102889**
315 SUTTER AVENUE **N/A**
BROOKLYN, NY

LTANKS:

Site ID:	150675
Spill Number/Closed Date:	9315453 / 4/26/1995
Spill Date:	10/2/1991
Spill Cause:	Tank Test Failure
Spill Source:	Institutional, Educational, Gov., Other
Spill Class:	Known release with minimal potential for fire or hazard. DEC Response. Willing Responsible Party. Corrective action taken.
Cleanup Ceased:	4/26/1995
Cleanup Meets Standard:	True
SWIS:	2401
Investigator:	HEALY
Referred To:	Not reported
Reported to Dept:	3/30/1994
CID:	Not reported
Water Affected:	Not reported
Spill Notifier:	DEC
Last Inspection:	Not reported
Recommended Penalty:	False
UST Involvement:	False
Remediation Phase:	0
Date Entered In Computer:	4/5/1994
Spill Record Last Update:	3/3/1997
Spiller Name:	Not reported
Spiller Company:	NYC HOUSING AUTHORITY
Spiller Address:	Not reported
Spiller City,St,Zip:	ZZ
Spiller County:	001
Spiller Contact:	Not reported
Spiller Phone:	Not reported
Spiller Extention:	Not reported
DEC Region:	2
DER Facility ID:	128097
DEC Memo:	Not reported
Remarks:	LEAK RATE OF +0.07 GPH - REPORTED AS PASSED BY TESTER. SEE SPILL # 9415486

HUGHES HOUSES (Continued) **S101102889**

Material:

Site ID:	150675
Operable Unit ID:	993563
Operable Unit:	01
Material ID:	387205
Material Code:	0002A
Material Name:	#4 Fuel Oil
Case No.:	Not reported
Material FA:	Petroleum
Quantity:	-1
Units:	Pounds
Recovered:	No
Resource Affected:	Not reported
Oxygenate:	False

Tank Test:

Site ID:	150675
Spill Tank Test:	1542557
Tank Number:	001
Tank Size:	0
Test Method:	00
Leak Rate:	0
Gross Fail:	Not reported
Modified By:	Spills
Last Modified:	10/1/2004
Test Method:	Unknown

---

617 **FORMER MAJESTIC CLEANERS SITE** **NY SHWS** **S110248343**
740 PINE STREET **NY VCP** **N/A**
BROOKLYN, NY 11235 **NY DRYCLEANERS**

SHWS:

Program:	HW
Site Code:	58590
Classification:	Significant threat to the public health or environment - action required.
Region:	2
Acres:	.470
HW Code:	224035
Record Add:	02/21/2001
Record Upd:	02/26/2014
Updated By:	JAMORAS

Site Description: Location:The Former Majestic Garment Cleaners site is approximately 0.47 acres in size and is located at 740 Pine Street (a.k.a. 1151 Loring Avenue) in Brooklyn, at the northeast corner of the intersection of Loring Avenue and Pine Street in the East New York section of Brooklyn. Site Features:The property is surrounded by a chain link fence and previously contained a one-story brick building which was demolished sometime in 2008. The property is currently vacant except for construction and demolition debris and parked vehicles.Current Zoning and Land Use:The property is a vacant lot in a residential zone. It is zoned R4 (Residential) with a C1-2 (Commercial) overlay. The surrounding parcels are currently used for a mix of commercial and residential uses.Past Use of Site:The site was formerly used as an industrial laundry and dry cleaning facility from 1926 to 2007, and operated out of a large one-story brick

FORMER MAJESTIC CLEANERS SITE (Continued) **S110248343**

building which was constructed in 1926. The building was later expanded with a smaller attached one-story cinder block building on its north side. In early 1999, the U. S. Environmental Protection Agency (EPA) conducted two separate inspections of the Majestic Garment Cleaners facility, one on January 25, 1999, and the other on March 29, 1999. During those inspections EPA personnel observed employees disposing of tetrachloroethene (PCE) contaminated water from steam presses onto the ground behind the facility on the western side of the property. They also noticed that the areas around the dry- cleaning equipment were visibly contaminated with PCE-contaminated lint and a dark liquid residue. EPA subsequently learned that Majestic employees regularly vacuumed PCE-contaminated lint and disposed of it in a dumpster behind the building. In the Fall of 2001, the Department conducted an investigation which showed that the groundwater underlying the site was contaminated with PCE and its breakdown products. A Phase II investigation was conducted in June 2009. Soil samples were collected and the results showed exceedances above unrestricted soil cleanup objectives (SCOs) for volatile organic compounds (VOCs) and semi-volatile organic compounds (SVOCs). Site Geology and Hydrogeology:Much of the surface soil at the site consists of urban fill composed of mixed sand with varying amounts of gravel, brick, and concrete debris. The urban fill (i.e., debris, brick, etc.) at the site extends down to approximately 8 feet below ground surface (bgs); the fill is underlain by organic rich clay and sand. The depth to groundwater has been observed to be approximately 10 feet bgs. The groundwater flow direction in the vicinity of the site is to the southwest. It appears that a local hydraulic low, which was historically observed near piezometer PZ-2, may have been due to efforts to dewater the basement of the former on-site building when the building was present and in use.

Env Problem: Nature and Extent of Contamination:Based on the Remedial Investigation, the primary contaminants of concern (COCs) at the site include tetrachloroethylene (PCE), trichloroethylene (TCE), 1,2-dichloroethylene (1,2-DCE), vinyl chloride, and benzo(a)pyrene. Elevated levels of these constituents were found primarily in the western portion of the site.Groundwater - PCE (detected up to 260 ppb) and associated daughter products, cis-1,2-DCE (detected up to 410 ppb), TCE (detected up to 72 ppb) and vinyl chloride (detected up to 150 ppb) were identified at levels exceeding their respective groundwater standards. The groundwater standard for PCE, 1,2-DCE, and TCE is 5 ppb. The groundwater standard for vinyl chloride is 2 ppb. Soils - Soils exceeding residential soil cleanup objective (SCOs) are present only in the western portion of the site. Benzo(a)pyrene was detected in subsurface soil (in a sample collected from the 10-foot to 11-foot depth interval) at a level of 2.6 ppm which exceeded the residential use soil cleanup objective (SCO) of 1 ppm. PCE was detected in subsurface soil at 8.1 ppm in a soil boring sample collected from the 11-foot to 12-foot depth interval in the western portion of the site in the vicinity of the former loading dock area. PCE was also detected in another soil boring sample from the 10-foot to 11-foot depth interval at a concentration of 6.8 ppm. This sample was also collected in the western portion of the site. Both of these concentration levels exceeded the protection of groundwater SCO of 1.3 ppm.Soil Vapor - Elevated soil vapor concentration levels were detected in the western portion of the site in the same general area of the highest groundwater and soil contamination. The most significant results were: PCE at 640,000 g/m3; vinyl chloride at

FORMER MAJESTIC CLEANERS SITE (Continued) **S110248343**

330,000 g/m3; cis-1,2-DCE at 440,000 g/m3; trans-1,2-DCE at 4,800 g/m3; TCE at 25,000 g/m3; and 1,1-DCE at 2,000 g/m3. Based on the elevated soil vapor concentrations in the western portion of the site, additional off-site soil vapor sampling was conducted. Elevated soil vapor concentrations were observed in most of the off-site samples located west of the site including samples collected near the laundromat. The most significant results were: PCE at 310,000 g/m3; cis-1,2-DCE at 1,300 g/m3; and TCE at 7,000 g/m3. Elevated levels of gasoline-related compounds were also observed in some of the samples, but these compounds are not considered to be site-related. Environmental sampling indicates soil vapor intrusion may be a concern for on-site and off-site structures.

Health Problem:	People are not drinking the contaminated groundwater because the area is served by a public water supply that is not contaminated by the site. The site is fenced, which limits public access. However, part of the lot is being used for parking and storage of building materials and persons who enter the site could contact contaminants in the soil by walking on the site, digging or otherwise disturbing the soil. Volatile organic compounds in the groundwater and/or soil may move into the soil vapor (air spaces within the soil), which in turn may move into overlying buildings and affect the indoor air quality. This process, which is similar to the movement of radon gas from the subsurface into the indoor air of buildings, is referred to as soil vapor intrusion. The on-site building has been demolished, however the potential exists for people to inhale site contaminants in indoor air due to soil vapor intrusion in any future on-site building development and occupancy. Elevated concentrations of site-related contaminants were detected in soil vapor off-site. The potential for exposures in off-site buildings needs to be monitored and/or evaluated to determine if mitigation measures should be implemented.
Dump:	False
Structure:	False
Lagoon:	False
Landfill:	False
Pond:	False
Disp Start:	Not reported
Disp Term:	Not reported
Lat/Long:	Not reported
Dell:	False
Record Add:	2/21/2001 8:32:00 AM
Record Upd:	9/20/2013 2:13:00 PM
Updated By:	ldennist
Own Op:	Owner
Sub Type:	01
Owner Name:	Nick Persaud
Owner Company:	1151 Loring Avenue, LLC
Owner Address:	740 PINE STREET
Owner Addr2:	Not reported
Owner City,St,Zip:	BROOKLYN, NY 11235
Owner Country:	United States of America
Own Op:	Document Repository
Sub Type:	B99
Owner Name:	Ms. Dowshon A. Perveen
Owner Company:	Brooklyn Public Library
Owner Address:	1197 Sutter Avenue
Owner Addr2:	Not reported

FORMER MAJESTIC CLEANERS SITE (Continued) **S110248343**

Owner City,St,Zip:	Brooklyn, NY 11208
Owner Country:	United States of America
Own Op:	On-Site Operator
Sub Type:	01
Owner Name:	Nick Persaud
Owner Company:	1151 Loring Avenue, LLC
Owner Address:	78-50 65th Street
Owner Addr2:	Not reported
Owner City,St,Zip:	Glendale, NY 11385
Owner Country:	United States of America
HW Code:	224035
Waste Type:	VINYL CHLORIDE
Waste Quantity:	UNKNOWN
Waste Code:	Not reported
HW Code:	224035
Waste Type:	DICHLOROETHYLENE
Waste Quantity:	UNKNOWN
Waste Code:	Not reported
HW Code:	224035
Waste Type:	TRICHLOROETHENE (TCE)
Waste Quantity:	UNKNOWN
Waste Code:	Not reported
HW Code:	224035
Waste Type:	TRICHLOROETHENE (TCE)
Waste Quantity:	UNKNOWN
Waste Code:	Not reported
HW Code:	224035
Waste Type:	BENZ(A)ANTHRACENE
Waste Quantity:	UNKNOWN
Waste Code:	Not reported
HW Code:	224035
Waste Type:	BENZO(B)FLUORANTHENE
Waste Quantity:	UNKNOWN
Waste Code:	Not reported
HW Code:	224035
Waste Type:	BENZO[K]FLUORANTHENE
Waste Quantity:	UNKNOWN
Waste Code:	Not reported
HW Code:	224035
Waste Type:	BENZO(A)PYRENE
Waste Quantity:	UNKNOWN
Waste Code:	Not reported
HW Code:	224035
Waste Type:	BENZO(A)PYRENE
Waste Quantity:	UNKNOWN
Waste Code:	Not reported
HW Code:	224035
Waste Type:	indeno(1,2,3-cd)pyrene
Waste Quantity:	UNKNOWN
Waste Code:	Not reported
HW Code:	224035
Waste Type:	TETRACHLOROETHYLENE (PCE)
Waste Quantity:	UNKNOWN
Waste Code:	Not reported
Crossref ID:	0905690
Cross Ref Type Code:	01
Cross Ref Type:	Spill No.

FORMER MAJESTIC CLEANERS SITE (Continued) **S110248343**

Record Added Date: 1/14/2010 11:34:00 AM
Record Updated: 1/14/2010 11:34:00 AM
Updated By: RMPIPER

VCP:
Program Type: VCP
Site Code: 58591
HW Code: V00608
Site Class: N
SWIS: 2401
Region: 2
Town: New York City
Acres: Not reported
Date Record Added: 08/30/2002
Date Record Updated: 07/31/2007
Updated By: MOBARRIE
Site Description: The Former Majestic Garment Cleaners is located at the northeast corner of the intersection of Loring Avenue and Pine Street in the East New York section of Brooklyn. The property contains a 1-story brick building and a parking lot which is surrounded by a chain link fence. The site is currently occupied by a dry cleaning operation (World Cleaners). In early 1999, EPA conducted two separate inspections of the Majestic Garment Cleaners facility. During those inspections, EPA personnel observed employees disposing of tetrachloroethene (PCE) contaminated water from steam presses onto the ground behind the facility. They also noticed that the areas around the dry cleaning equipment were visibly contaminated with PCE-contaminated lint and a dark liquid residue. EPA subsequently learned that Majestic employees regularly vacuumed PCE-contaminated lint and disposed of it in a dumpster behind the building. Completed investigations include an Immediate Investigation Work Assignment (2001). In January 2004, a Voluntary Cleanup Agreement was signed, and in July 2005, the Volunteer performed fieldwork associated with the Remedial Investigation (RI). However, the Volunteer never submitted a formal RI Report documenting the results of the investigation, and in June 2006, the State terminated the agreement with the owner of the site due to their failure to respond appropriately. The site investigation and cleanup will be done under the Inactive Hazardous Waste Disposal Site remedial program-see site #224035 for more information.
Env Problem: The primary contaminants of concern at the site known at this time include tetrachloroethylene (PCE), trichloroethylene (TCE), 1,2-dichloroethylene (1,2-DCE)and vinyl chloride. The initial investigation indicates groundwater beneath the site has been impacted. Exceedances of standards, criteria and guidance include PCE, TCE, 1,2-DCE and vinyl chloride in groundwater.
Health Problem: Not reported

DRYCLEANERS:
Facility ID: 2-6105-00335
Phone Number: 718-272-0010
Region: Not reported
Registration Effective Date: 12/27/2001
Inspection Date: 09OCT23
Install Date: 86&88/01/09
Drop Shop: Not reported

FORMER MAJESTIC CLEANERS SITE (Continued) **S110248343**

Shutdown: Y
Alternate Solvent: Not reported
Current Business: Not reported

---

618 **ALLI RESIDENCE** **NY LTANKS** **S107523316**
651 WARWICK ST **N/A**
BROOKLYN, NY

LTANKS:
Site ID: 357705
Spill Number/Closed Date: 0511527 / 1/5/2006
Spill Date: 1/5/2006
Spill Cause: Tank Failure
Spill Source: Private Dwelling
Spill Class: Known release with minimal potential for fire or hazard. DEC Response. Willing Responsible Party. Corrective action taken.
Cleanup Ceased: Not reported
Cleanup Meets Standard: True
SWIS: 2401
Investigator: rmpiper
Referred To: Not reported
Reported to Dept: 1/5/2006
CID: 409
Water Affected: Not reported
Spill Notifier: Local Agency
Last Inspection: Not reported
Recommended Penalty: False
UST Involvement: False
Remediation Phase: 0
Date Entered In Computer: 1/5/2006
Spill Record Last Update: 1/6/2006
Spiller Name: RAY LARA
Spiller Company: ALLI RESIDENCE
Spiller Address: 651 WARWICK ST
Spiller City,St,Zip: BROOKLYN, NY
Spiller County: 001
Spiller Contact: RAY LARA
Spiller Phone: (718) 624-4842
Spiller Extention: Not reported
DEC Region: 2
DER Facility ID: 307750
DEC Memo: 1/5/06- DEC Piper spoke w/ Ray Lara of PTC. AS per conversation there eas a slight overfill in which 1 gal of #2 oil spilled from the top of the tank onto concrete. The homeowner did not need PTC to respond. DEC Piper spoke w/ homeowner to confirm what PTC stated.
Remarks: CLEAN UP IS IN ROUTE.

Material:
Site ID: 357705
Operable Unit ID: 1114974
Operable Unit: 01
Material ID: 2105034
Material Code: 0001A
Material Name: #2 Fuel Oil
Case No.: Not reported
Material FA: Petroleum
Quantity: Not reported

ALLI RESIDENCE (Continued) **S107523316**

Units: Gallons
Recovered: No
Resource Affected: Not reported
Oxygenate: False

Tank Test:

---

619 **UNITY PLAZA HOUSES** **NY LTANKS** **U001840687**
371 WILLIAMS AVENUE **NY UST** **N/A**
BROOKLYN, NY 11207 **NY AST**
NY HIST AST
NY Spills

LTANKS:
Site ID: 244105
Spill Number/Closed Date: 9315469 / 12/7/2005
Spill Date: 12/18/1990
Spill Cause: Tank Test Failure
Spill Source: Institutional, Educational, Gov., Other
Spill Class: Known release with minimal potential for fire or hazard. DEC Response. Willing Responsible Party. Corrective action taken.
Cleanup Ceased: Not reported
Cleanup Meets Standard: False
SWIS: 2401
Investigator: SWKRASZE
Referred To: Not reported
Reported to Dept: 3/30/1994
CID: Not reported
Water Affected: Not reported
Spill Notifier: DEC
Last Inspection: Not reported
Recommended Penalty: False
UST Involvement: False
Remediation Phase: 0
Date Entered In Computer: 4/5/1994
Spill Record Last Update: 12/7/2005
Spiller Name: Not reported
Spiller Company: NYCHA - JOE MONTELLA
Spiller Address: Not reported
Spiller City,St,Zip: ZZ
Spiller County: 001
Spiller Contact: Not reported
Spiller Phone: Not reported
Spiller Extention: Not reported
DEC Region: 2
DER Facility ID: 214155
DEC Memo: 12/06/05: This spill transferred from J.Kolleeny to S.Kraszewski.This spill closed to conoslidate with open spill #9904855.
Remarks: LEAK RATE OF +0.08 GPH - REPORTED AS PASSED BY TESTER.

Material:
Site ID: 244105
Operable Unit ID: 993570
Operable Unit: 01
Material ID: 387220
Material Code: 0001A

UNITY PLAZA HOUSES (Continued) **U001840687**

Material Name:	#2 Fuel Oil
Case No.:	Not reported
Material FA:	Petroleum
Quantity:	-1
Units:	Not reported
Recovered:	No
Resource Affected:	Not reported
Oxygenate:	False

Tank Test:

Site ID:	244105
Spill Tank Test:	1542575
Tank Number:	001
Tank Size:	0
Test Method:	00
Leak Rate:	0
Gross Fail:	Not reported
Modified By:	Spills
Last Modified:	10/1/2004
Test Method:	Unknown

Site ID:	75311
Spill Number/Closed Date:	9904855 / 12/7/2005
Spill Date:	7/23/1999
Spill Cause:	Tank Test Failure
Spill Source:	Institutional, Educational, Gov., Other
Spill Class:	Known release that creates potential for fire or hazard. DEC Response. Willing Responsible Party. Corrective action taken.
Cleanup Ceased:	Not reported
Cleanup Meets Standard:	False
SWIS:	2401
Investigator:	SWKRASZE
Referred To:	Not reported
Reported to Dept:	7/23/1999
CID:	211
Water Affected:	Not reported
Spill Notifier:	Responsible Party
Last Inspection:	Not reported
Recommended Penalty:	False
UST Involvement:	False
Remediation Phase:	0
Date Entered In Computer:	7/23/1999
Spill Record Last Update:	12/7/2005
Spiller Name:	SEBASTIAN LOREFICE
Spiller Company:	UNITY PLAZA NYCHA
Spiller Address:	371 WILLIAMS AV
Spiller City,St,Zip:	BROOKLYN, NY
Spiller County:	001
Spiller Contact:	SEBASTIAN LOREFICE
Spiller Phone:	(212) 306-3229
Spiller Extention:	Not reported
DEC Region:	2
DER Facility ID:	214155
DEC Memo:	11/29/05: This spill transferred from J.Kolleeny to S.Kraszewski.12/07/05: This spill closed to consodliate with open spill #9908775.

UNITY PLAZA HOUSES (Continued) **U001840687**

Remarks: isolate and retest system

Material:
Site ID: 75311
Operable Unit ID: 1079294
Operable Unit: 01
Material ID: 555964
Material Code: 0001A
Material Name: #2 Fuel Oil
Case No.: Not reported
Material FA: Petroleum
Quantity: 0
Units: Gallons
Recovered: No
Resource Affected: Not reported
Oxygenate: False

Tank Test:
Site ID: 75311
Spill Tank Test: 1547410
Tank Number: 1
Tank Size: 30000
Test Method: 03
Leak Rate: 0
Gross Fail: Not reported
Modified By: Spills
Last Modified: 10/1/2004
Test Method: Horner EZ Check I or II

Site ID: 262313
Spill Number/Closed Date: 0403571 / 7/6/2009
Spill Date: 7/2/2004
Spill Cause: Tank Test Failure
Spill Source: Institutional, Educational, Gov., Other
Spill Class: Known release with minimal potential for fire or hazard. DEC Response. Willing Responsible Party. Corrective action taken.
Cleanup Ceased: Not reported
Cleanup Meets Standard: False
SWIS: 2401
Investigator: jkkann
Referred To: CONSOLIDATED WITH 9908775
Reported to Dept: 7/2/2004
CID: 407
Water Affected: Not reported
Spill Notifier: Tank Tester
Last Inspection: Not reported
Recommended Penalty: False
UST Involvement: False
Remediation Phase: 0
Date Entered In Computer: 7/2/2004
Spill Record Last Update: 7/6/2009
Spiller Name: Not reported
Spiller Company: NYC HOUSING AUTHORITY
Spiller Address: Not reported
Spiller City,St,Zip: NY

UNITY PLAZA HOUSES (Continued) **U001840687**

Spiller County:	999
Spiller Contact:	JOHN RIGGUSO
Spiller Phone:	(646) 529-6531
Spiller Extention:	Not reported
DEC Region:	2
DER Facility ID:	214155
DEC Memo:	Prior to Sept, 2004 data translation this spill Lead_DEC Field was "KOLLEENY"11/02/05: This spill transferred from J.Kolleeny to S.Kraszewski01/26/06: This spill transferred from S.Kraszewaski to Q.Abidi03/29/06: This spill transferred from Q. Abidi to Koon Tang.07/06/09: J.kann - spill transferred to J.Kann, closed to consolidate with 9908775.
Remarks:	Air leak, non liquid leak.

Material:

Tank Test:

Site ID:	262313
Spill Tank Test:	1529410
Tank Number:	Not reported
Tank Size:	30000
Test Method:	03
Leak Rate:	0
Gross Fail:	Not reported
Modified By:	Spills
Last Modified:	10/1/2004
Test Method:	Horner EZ Check I or II

Site ID:	262314
Spill Number/Closed Date:	9908775 / 12/30/2009
Spill Date:	10/19/1999
Spill Cause:	Tank Test Failure
Spill Source:	Private Dwelling
Spill Class:	Known release with minimal potential for fire or hazard. DEC Response. Willing Responsible Party. Corrective action taken.
Cleanup Ceased:	Not reported
Cleanup Meets Standard:	False
SWIS:	2401
Investigator:	jkkann
Referred To:	CONSOLIDATED WITH 9102328
Reported to Dept:	10/19/1999
CID:	252
Water Affected:	Not reported
Spill Notifier:	Local Agency
Last Inspection:	Not reported
Recommended Penalty:	False
UST Involvement:	False
Remediation Phase:	0
Date Entered In Computer:	10/19/1999
Spill Record Last Update:	12/30/2009
Spiller Name:	ED MALONE
Spiller Company:	UNITY PROJECT NYCHA
Spiller Address:	371 WILLIAMS AVE
Spiller City,St,Zip:	BROOKLYN, ZZ
Spiller County:	001

UNITY PLAZA HOUSES (Continued) **U001840687**

Spiller Contact:	ED MALONE
Spiller Phone:	(212) 306-8480
Spiller Extention:	Not reported
DEC Region:	2
DER Facility ID:	214155
DEC Memo:	11/28/05: This spill transferred from J.Kolleeny to S.Kraszewski.12/07/05: Reviewed Phase II Site Assessment by Emteque for post-excavation of 30K tank in October 2003. Seven end point samples were taken from the pit and analyzed fro VOCs and SVOCs. No PID readings detected no volatiles and also no olfactory or visual signs of contamination were present during or following the excavation. Laboratory analysis confirmed concentrations of several SVOC compounds above RSCOs in two of the samples. Due to the isolated areas of the contamination and immobile nature of the compounds, cause for concern is minimal.One discrepancy was noted in the report. The end point samples were limited, according to Emteque, by the concrete foundation beneath the tank. However, a faxed update of the tank excavation noted that no tank pad was found as they had anticipated. I called John N. Raguso from Emteque to double check this problem, but he was not available so I left a message. Also, Jon Kolleeny, who visited the excavation site checked his log book and recorded that a concrete pad slab was present.The Emteque report lacked site plans that would indicate the locations of the samplings in proximity with the tank and fill port assembly. I will ask John about this also. - SK02/02/06: This spill transferred from S.Kraszewski to Q.Abidi.04/03/06: This spill transferred from Q. Abidi to Koon Tang.07/06/09: J.Kann - spill transferred to J.Kann. Spill 0403571 closed to consolidate with this spill. 12/30/09: Site is a square block (Georgia street, Blank and Williams) were all tanks have been removed, yet spills remain open. Consolidated with 9102328
Remarks:	WILL INVESTIGATE AND LATER RE-TEST.

Material:

Site ID:	262314
Operable Unit ID:	1083052
Operable Unit:	01
Material ID:	297875
Material Code:	0001A
Material Name:	#2 Fuel Oil
Case No.:	Not reported
Material FA:	Petroleum
Quantity:	0
Units:	Gallons
Recovered:	No
Resource Affected:	Not reported
Oxygenate:	False

Tank Test:

Site ID:	262314
Spill Tank Test:	1547750
Tank Number:	1
Tank Size:	30000
Test Method:	03
Leak Rate:	0
Gross Fail:	Not reported
Modified By:	Spills

UNITY PLAZA HOUSES (Continued) **U001840687**

Last Modified: 10/1/2004
Test Method: Horner EZ Check I or II

UST:
Id/Status: 2-474169 / Active
Program Type: PBS
Region: STATE
DEC Region: 2
Expiration Date: 03/28/2019
UTM X: 593114.14015999995
UTM Y: 4502295.4762599999
Site Type: Apartment Building/Office Building

Affiliation Records:
Site Id: 20886
Affiliation Type: Facility Owner
Company Name: NYC HOUSING AUTHORITY
Contact Type: \\
Contact Name: Not reported
Address1: 23-02 49TH AVENUE
Address2: Not reported
City: LONG ISLAND CITY
State: NY
Zip Code: 11101
Country Code: 001
Phone: (718) 707-5806
EMail: Not reported
Fax Number: Not reported
Modified By: NRLOMBAR
Date Last Modified: 10/3/2014

Site Id: 20886
Affiliation Type: Mail Contact
Company Name: NYC HOUSING AUTHORITY
Contact Type: Not reported
Contact Name: FUEL OIL REMEDIATION COORDINATOR
Address1: 23-02 49TH AVENUE
Address2: TECH SERVS DEPT - 5TH FLOOR
City: LONG ISLAND CITY
State: NY
Zip Code: 11101
Country Code: 001
Phone: (718) 707-5725
EMail: Y.TKACH@NYCHA.NYC.GOV
Fax Number: Not reported
Modified By: NRLOMBAR
Date Last Modified: 12/24/2014

Site Id: 20886
Affiliation Type: On-Site Operator
Company Name: UNITY PLAZA HOUSES
Contact Type: Not reported
Contact Name: FUEL OIL REMEDIATION UNIT
Address1: Not reported
Address2: Not reported
City: Not reported

UNITY PLAZA HOUSES (Continued) **U001840687**

State:	NN
Zip Code:	Not reported
Country Code:	001
Phone:	(718) 707-5725
EMail:	Not reported
Fax Number:	Not reported
Modified By:	NRLOMBAR
Date Last Modified:	1/30/2014

Site Id:	20886
Affiliation Type:	Emergency Contact
Company Name:	NYC HOUSING AUTHORITY
Contact Type:	Not reported
Contact Name:	EMERGENCY SERVICES DEPT.
Address1:	Not reported
Address2:	Not reported
City:	Not reported
State:	NN
Zip Code:	Not reported
Country Code:	001
Phone:	(718) 707-5900
EMail:	Not reported
Fax Number:	Not reported
Modified By:	NRLOMBAR
Date Last Modified:	10/3/2014

Tank Info:

Tank Number:	1
Tank ID:	179323
Tank Status:	In Service
Material Name:	In Service
Capacity Gallons:	30000
Install Date:	06/01/2004
Date Tank Closed:	Not reported
Registered:	True
Tank Location:	Underground
Tank Type:	0
Material Code:	0001
Common Name of Substance:	#2 Fuel Oil (On-Site Consumption)

Tightness Test Method:	21
Date Test:	07/20/2004
Next Test Date:	Not reported
Pipe Model:	E
Modified By:	NRLOMBAR
Last Modified:	12/31/2008

Equipment Records:

A00 - Tank Internal Protection - None
D11 - Pipe Type - Flexible Piping
F05 - Pipe External Protection - Jacketed
J02 - Dispenser - Suction Dispenser
L09 - Piping Leak Detection - Exempt Suction Piping
C02 - Pipe Location - Underground/On-ground
H01 - Tank Leak Detection - Interstitial - Electronic Monitoring
I02 - Overfill - High Level Alarm

UNITY PLAZA HOUSES (Continued) **U001840687**

E04 - Piping Secondary Containment - Double-Walled (Underground)
H05 - Tank Leak Detection - In-Tank System (ATG)
L02 - Piping Leak Detection - Interstitial - Manual Monitoring
B09 - Tank External Protection - Urethane
G04 - Tank Secondary Containment - Double-Walled (Underground)
I03 - Overfill - Automatic Shut-Off
K00 - Spill Prevention - None

Tank Number:	OLD 2
Tank ID:	37613
Tank Status:	Closed - Removed
Material Name:	Closed - Removed
Capacity Gallons:	30000
Install Date:	09/01/1975
Date Tank Closed:	09/01/2003
Registered:	True
Tank Location:	Underground
Tank Type:	Steel/carbon steel
Material Code:	0000
Common Name of Substance:	Empty
Tightness Test Method:	NN
Date Test:	Not reported
Next Test Date:	Not reported
Pipe Model:	Not reported
Modified By:	nrlombar
Last Modified:	07/06/2004

Equipment Records:

A00 - Tank Internal Protection - None
D01 - Pipe Type - Steel/Carbon Steel/Iron
F06 - Pipe External Protection - Wrapped
G00 - Tank Secondary Containment - None
J02 - Dispenser - Suction Dispenser
C02 - Pipe Location - Underground/On-ground
I04 - Overfill - Product Level Gauge (A/G)
B00 - Tank External Protection - None
H00 - Tank Leak Detection - None

AST:

Region:	STATE
DEC Region:	2
Site Status:	Active
Facility Id:	2-474169
Program Type:	PBS
UTM X:	593114.14015999995
UTM Y:	4502295.4762599999
Expiration Date:	03/28/2019
Site Type:	Apartment Building/Office Building

Affiliation Records:

Site Id:	20886
Affiliation Type:	Facility Owner
Company Name:	NYC HOUSING AUTHORITY
Contact Type:	\\
Contact Name:	Not reported
Address1:	23-02 49TH AVENUE

UNITY PLAZA HOUSES (Continued) **U001840687**

Address2:	Not reported
City:	LONG ISLAND CITY
State:	NY
Zip Code:	11101
Country Code:	001
Phone:	(718) 707-5806
EMail:	Not reported
Fax Number:	Not reported
Modified By:	NRLOMBAR
Date Last Modified:	10/3/2014

Site Id:	20886
Affiliation Type:	Mail Contact
Company Name:	NYC HOUSING AUTHORITY
Contact Type:	Not reported
Contact Name:	FUEL OIL REMEDIATION COORDINATOR
Address1:	23-02 49TH AVENUE
Address2:	TECH SERVS DEPT - 5TH FLOOR
City:	LONG ISLAND CITY
State:	NY
Zip Code:	11101
Country Code:	001
Phone:	(718) 707-5725
EMail:	Y.TKACH@NYCHA.NYC.GOV
Fax Number:	Not reported
Modified By:	NRLOMBAR
Date Last Modified:	12/24/2014

Site Id:	20886
Affiliation Type:	On-Site Operator
Company Name:	UNITY PLAZA HOUSES
Contact Type:	Not reported
Contact Name:	FUEL OIL REMEDIATION UNIT
Address1:	Not reported
Address2:	Not reported
City:	Not reported
State:	NN
Zip Code:	Not reported
Country Code:	001
Phone:	(718) 707-5725
EMail:	Not reported
Fax Number:	Not reported
Modified By:	NRLOMBAR
Date Last Modified:	1/30/2014

Site Id:	20886
Affiliation Type:	Emergency Contact
Company Name:	NYC HOUSING AUTHORITY
Contact Type:	Not reported
Contact Name:	EMERGENCY SERVICES DEPT.
Address1:	Not reported
Address2:	Not reported
City:	Not reported
State:	NN
Zip Code:	Not reported
Country Code:	001
Phone:	(718) 707-5900

UNITY PLAZA HOUSES (Continued) **U001840687**

EMail: Not reported
Fax Number: Not reported
Modified By: NRLOMBAR
Date Last Modified: 10/3/2014

Tank Info:

Tank Number: T1
Tank Id: 172763
Material Code: 0001
Common Name of Substance: #2 Fuel Oil (On-Site Consumption)

Equipment Records:

B01 - Tank External Protection - Painted/Asphalt Coating
I04 - Overfill - Product Level Gauge (A/G)
A00 - Tank Internal Protection - None
D01 - Pipe Type - Steel/Carbon Steel/Iron
J02 - Dispenser - Suction Dispenser
L09 - Piping Leak Detection - Exempt Suction Piping
H05 - Tank Leak Detection - In-Tank System (ATG)
C01 - Pipe Location - Aboveground
F01 - Pipe External Protection - Painted/Asphalt Coating
G04 - Tank Secondary Containment - Double-Walled (Underground)
I03 - Overfill - Automatic Shut-Off

Tank Location: 2
Tank Type: Steel/Carbon Steel/Iron
Tank Status: Closed - Removed
Pipe Model: Not reported
Install Date: 12/01/2003
Capacity Gallons: 6000
Tightness Test Method: NN
Date Test: Not reported
Next Test Date: Not reported
Date Tank Closed: 07/01/2004
Register: True
Modified By: nrlombar
Last Modified: 07/06/2004
Material Name: #2 Fuel Oil (On-Site Consumption)

Tank Number: T1-A
Tank Id: 172765
Material Code: 0001
Common Name of Substance: #2 Fuel Oil (On-Site Consumption)

Equipment Records:

A00 - Tank Internal Protection - None
D01 - Pipe Type - Steel/Carbon Steel/Iron
G00 - Tank Secondary Containment - None
J02 - Dispenser - Suction Dispenser
F00 - Pipe External Protection - None
I04 - Overfill - Product Level Gauge (A/G)
B00 - Tank External Protection - None
C01 - Pipe Location - Aboveground
H00 - Tank Leak Detection - None
I03 - Overfill - Automatic Shut-Off

UNITY PLAZA HOUSES (Continued) **U001840687**

Tank Location:	3
Tank Type:	Steel/Carbon Steel/Iron
Tank Status:	Closed - Removed
Pipe Model:	Not reported
Install Date:	08/01/2002
Capacity Gallons:	8000
Tightness Test Method:	NN
Date Test:	Not reported
Next Test Date:	Not reported
Date Tank Closed:	05/01/2003
Register:	True
Modified By:	TRANSLAT
Last Modified:	03/04/2004
Material Name:	#2 Fuel Oil (On-Site Consumption)

HIST AST:

PBS Number:	2-474169
SWIS Code:	6101
Operator:	MR. LUIS PONCE
Facility Phone:	(718) 707-5725
Facility Addr2:	578 BLAKE AVENUE (MGT OFFICE)
Facility Type:	APARTMENT BUILDING
Emergency:	EMERGENCY SERVICE SQUAD
Emergency Tel:	(212) 289-3940
Old PBSNO:	Not reported
Date Inspected:	Not reported
Inspector:	Not reported
Result of Inspection:	Not reported
Owner Name:	NYC HOUSING AUTHORITY
Owner Address:	23-02 49TH AVENUE
Owner City,St,Zip:	LONG ISLAND CITY, NY 11101
Federal ID:	Not reported
Owner Tel:	(718) 707-5725
Owner Type:	Local Government
Owner Subtype:	51
Mailing Contact:	MR. LUIS PONCE
Mailing Name:	NYC HOUSING AUTHORITY
Mailing Address:	23-02 49TH AVENUE
Mailing Address 2:	Not reported
Mailing City,St,Zip:	LONG ISLAND CITY, NY 11101
Mailing Telephone:	(718) 707-5725
Owner Mark:	First Owner
Facility Status:	1 - Active PBS facility, i.e. total capacity of the PBS tanks is greater than 1,100 gallons, regardless if Subpart 360-14 tanks exist or not at the facility.
Certification Flag:	False
Certification Date:	04/20/2001
Expiration:	03/28/2004
Renew Flag:	False
Renew Date:	Not reported
Total Capacity:	36000
FAMT:	True
Facility Screen:	No Missing Data
Owner Screen:	Minor Data Missing
Tank Screen:	Minor Data Missing
Dead Letter:	False
CBS Number:	Not reported

UNITY PLAZA HOUSES (Continued) **U001840687**

Town or City:	NEW YORK CITY
County Code:	61
Town or City Code:	01
Region:	2
Tank ID:	T-1
Tank Location:	ABOVEGROUND ON SADDLES LEGS, STILTS, RACK, OR CRADLE
Tank Status:	In Service
Install Date:	01/01/1999
Capacity (Gal):	6000
Product Stored:	NOS 1,2, OR 4 FUEL OIL
Tank Type:	Steel/carbon steel
Tank Internal:	Not reported
Tank External:	Not reported
Pipe Location:	Not reported
Pipe Type:	STEEL/IRON
Pipe Internal:	Epoxy Liner
Pipe External:	Not reported
Tank Containment:	None
Leak Detection:	Not reported
Overfill Protection:	34
Dispenser Method:	Suction
Date Tested:	Not reported
Next Test Date:	Not reported
Missing Data for Tank:	Minor Data Missing
Date Closed:	Not reported
Test Method:	Not reported
Deleted:	False
Updated:	True
SPDES Number:	Not reported
Lat/Long:	Not reported

SPILLS:

Facility ID:	9900066
Facility Type:	ER
DER Facility ID:	214155
Site ID:	75310
DEC Region:	2
Spill Date:	4/2/1999
Spill Number/Closed Date:	9900066 / 3/8/2006
Spill Cause:	Unknown
Spill Class:	Known release with minimal potential for fire or hazard. DEC Response. Willing Responsible Party. Corrective action taken.
SWIS:	2401
Investigator:	SWKRASZE
Referred To:	Not reported
Reported to Dept:	4/2/1999
CID:	211
Water Affected:	Not reported
Spill Source:	Commercial/Industrial
Spill Notifier:	Responsible Party
Cleanup Ceased:	Not reported
Cleanup Meets Std:	False
Last Inspection:	Not reported
Recommended Penalty:	False
UST Trust:	False
Remediation Phase:	0

UNITY PLAZA HOUSES (Continued) **U001840687**

Date Entered In Computer:	4/2/1999
Spill Record Last Update:	3/8/2006
Spiller Name:	Not reported
Spiller Company:	NYC HOUSING AUTHORITY
Spiller Address:	250 BROADWAY
Spiller City,St,Zip:	NEW YORK, NY 10007-
Spiller Company:	001
Contact Name:	ED MALONE
Contact Phone:	(212) 306-8480
DEC Memo:	11/29/05: This spill transferred from J.Kolleeny to S.Kraszewski.02/02/06: This spill transferred from S.Kraszewski to Q.Abidi.03/08/06: This spill deemed as no immediate threat to the environment or public health and safety. This spill closed out. - SK
Remarks:	hydraulic line from compactor leaked - spill contained with pads and cleaned up

Material:

Site ID:	75310
Operable Unit ID:	1078843
Operable Unit:	01
Material ID:	307206
Material Code:	0010
Material Name:	Hydraulic Oil
Case No.:	Not reported
Material FA:	Petroleum
Quantity:	1
Units:	Gallons
Recovered:	Yes
Resource Affected:	Not reported
Oxygenate:	False

Tank Test:

---

620 **534 VERMONT ST** **NY LTANKS** **S102448058**
534 VERMONT ST **N/A**
BROOKLYN, NY

LTANKS:

Site ID:	78656
Spill Number/Closed Date:	9611105 / 2/19/2003
Spill Date:	12/9/1996
Spill Cause:	Tank Failure
Spill Source:	Private Dwelling
Spill Class:	Known release with minimal potential for fire or hazard. DEC Response. Willing Responsible Party. Corrective action taken.
Cleanup Ceased:	Not reported
Cleanup Meets Standard:	False
SWIS:	2401
Investigator:	O'DOWD
Referred To:	Not reported
Reported to Dept:	12/9/1996
CID:	351
Water Affected:	Not reported
Spill Notifier:	Local Agency
Last Inspection:	Not reported
Recommended Penalty:	False
UST Involvement:	False

534 VERMONT ST (Continued) **S102448058**

Remediation Phase:	0
Date Entered In Computer:	12/9/1996
Spill Record Last Update:	2/19/2003
Spiller Name:	Not reported
Spiller Company:	UNKNOWN
Spiller Address:	Not reported
Spiller City,St,Zip:	NY
Spiller County:	999
Spiller Contact:	JOHN HACK
Spiller Phone:	(917) 769-0483
Spiller Extention:	Not reported
DEC Region:	2
DER Facility ID:	73176
DEC Memo:	Not reported
Remarks:	BUILDING IS VACANT - OIL WAS FOUND IN BASEMENT ON BUILDING - NYFDHAZ MAT IS ON SITE

Material:

Site ID:	78656
Operable Unit ID:	1039138
Operable Unit:	01
Material ID:	343311
Material Code:	0001A
Material Name:	#2 Fuel Oil
Case No.:	Not reported
Material FA:	Petroleum
Quantity:	10
Units:	Gallons
Recovered:	No
Resource Affected:	Not reported
Oxygenate:	False

Tank Test:

---

621 **BROWNSVILLE -NYCHA** **NY LTANKS** **1001755416**
307 BLAKE AVE **N/A**
BROOKLYN, NY

LTANKS:

Site ID:	92935
Spill Number/Closed Date:	9315470 / 4/25/1995
Spill Date:	11/20/1991
Spill Cause:	Tank Test Failure
Spill Source:	Institutional, Educational, Gov., Other
Spill Class:	Known release with minimal potential for fire or hazard. DEC Response. Willing Responsible Party. Corrective action taken.
Cleanup Ceased:	4/25/1995
Cleanup Meets Standard:	True
SWIS:	2401
Investigator:	HEALY
Referred To:	Not reported
Reported to Dept:	3/30/1994
CID:	Not reported
Water Affected:	Not reported
Spill Notifier:	DEC
Last Inspection:	Not reported

BROWNSVILLE -NYCHA (Continued) **1001755416**

Recommended Penalty:	False
UST Involvement:	False
Remediation Phase:	0
Date Entered In Computer:	4/5/1994
Spill Record Last Update:	12/8/2005
Spiller Name:	Not reported
Spiller Company:	NCYHA - JOE MONTELLA
Spiller Address:	Not reported
Spiller City,St,Zip:	ZZ
Spiller County:	001
Spiller Contact:	Not reported
Spiller Phone:	Not reported
Spiller Extention:	Not reported
DEC Region:	2
DER Facility ID:	141116
DEC Memo:	Not reported
Remarks:	LEAK RATE OF 0.08 GPH - REPORTED AS PASSED BY TESTER. SEE SPILL # 9408885

Material:

Site ID:	92935
Operable Unit ID:	997523
Operable Unit:	01
Material ID:	387221
Material Code:	0001A
Material Name:	#2 Fuel Oil
Case No.:	Not reported
Material FA:	Petroleum
Quantity:	-1
Units:	Not reported
Recovered:	No
Resource Affected:	Not reported
Oxygenate:	False

Tank Test:

Site ID:	92935
Spill Tank Test:	1542576
Tank Number:	001
Tank Size:	0
Test Method:	00
Leak Rate:	0
Gross Fail:	Not reported
Modified By:	Spills
Last Modified:	10/1/2004
Test Method:	Unknown

Site ID:	167473
Spill Number/Closed Date:	9611938 / 2/6/1997
Spill Date:	1/3/1997
Spill Cause:	Tank Test Failure
Spill Source:	Commercial/Industrial
Spill Class:	Known release with minimal potential for fire or hazard. DEC Response. Willing Responsible Party. Corrective action taken.
Cleanup Ceased:	Not reported
Cleanup Meets Standard:	False

BROWNSVILLE -NYCHA (Continued) **1001755416**

SWIS:	2401
Investigator:	HEALY
Referred To:	Not reported
Reported to Dept:	1/3/1997
CID:	257
Water Affected:	Not reported
Spill Notifier:	Tank Tester
Last Inspection:	Not reported
Recommended Penalty:	False
UST Involvement:	False
Remediation Phase:	0
Date Entered In Computer:	1/3/1997
Spill Record Last Update:	2/6/1997
Spiller Name:	FRANK OCELLO
Spiller Company:	NYC HOUSING AUTHORITY
Spiller Address:	250 BROADWAY
Spiller City,St,Zip:	MAHATTAN, NY
Spiller County:	001
Spiller Contact:	PAUL GOLDSTEIN
Spiller Phone:	(212) 306-3233
Spiller Extention:	Not reported
DEC Region:	2
DER Facility ID:	141116
DEC Memo:	Not reported
Remarks:	Not reported

Material:

Site ID:	167473
Operable Unit ID:	1039802
Operable Unit:	01
Material ID:	569603
Material Code:	0001A
Material Name:	#2 Fuel Oil
Case No.:	Not reported
Material FA:	Petroleum
Quantity:	0
Units:	Gallons
Recovered:	No
Resource Affected:	Not reported
Oxygenate:	False

Tank Test:

Site ID:	167473
Spill Tank Test:	1544949
Tank Number:	001
Tank Size:	25000
Test Method:	03
Leak Rate:	4.29999999
Gross Fail:	Not reported
Modified By:	Spills
Last Modified:	10/1/2004
Test Method:	Horner EZ Check I or II

Site ID:	167475
Spill Number/Closed Date:	9700345 / 2/13/2006

BROWNSVILLE -NYCHA (Continued) **1001755416**

Spill Date:	4/7/1997
Spill Cause:	Tank Test Failure
Spill Source:	Institutional, Educational, Gov., Other
Spill Class:	Known release that creates potential for fire or hazard. DEC Response. Willing Responsible Party. Corrective action taken.
Cleanup Ceased:	Not reported
Cleanup Meets Standard:	False
SWIS:	2401
Investigator:	SWKRASZE
Referred To:	Not reported
Reported to Dept:	4/7/1997
CID:	252
Water Affected:	Not reported
Spill Notifier:	Responsible Party
Last Inspection:	Not reported
Recommended Penalty:	False
UST Involvement:	False
Remediation Phase:	0
Date Entered In Computer:	4/7/1997
Spill Record Last Update:	2/15/2006
Spiller Name:	PAUL GOLDSTEIN
Spiller Company:	NYC HOUSING AUTHORITY
Spiller Address:	250 BROADWAY 16TH FLOOR
Spiller City,St,Zip:	MANHATTAN, NY
Spiller County:	001
Spiller Contact:	FRANK OCELLO
Spiller Phone:	(212) 306-3229
Spiller Extention:	Not reported
DEC Region:	2
DER Facility ID:	141116
DEC Memo:	12/08/05: This spill transferred from J.Kolleeny to S.Kraszewski.02/13/06: This spill closed to conoslidate with open spill #9706683. - SK
Remarks:	TANK TO BE ISOLATED AND RE-TESTED

Material:

Site ID:	167475
Operable Unit ID:	1043136
Operable Unit:	01
Material ID:	336949
Material Code:	0001A
Material Name:	#2 Fuel Oil
Case No.:	Not reported
Material FA:	Petroleum
Quantity:	0
Units:	Gallons
Recovered:	No
Resource Affected:	Not reported
Oxygenate:	False

Tank Test:

Site ID:	167475
Spill Tank Test:	1545067
Tank Number:	2
Tank Size:	30000
Test Method:	03

BROWNSVILLE -NYCHA (Continued) **1001755416**

Leak Rate:	0
Gross Fail:	Not reported
Modified By:	Spills
Last Modified:	10/1/2004
Test Method:	Horner EZ Check I or II

Site ID:	242071
Spill Number/Closed Date:	9103601 / 4/25/1995
Spill Date:	7/2/1991
Spill Cause:	Tank Test Failure
Spill Source:	Commercial/Industrial
Spill Class:	Known release that creates potential for fire or hazard. DEC Response. Willing Responsible Party. Corrective action taken.
Cleanup Ceased:	4/25/1995
Cleanup Meets Standard:	True
SWIS:	2401
Investigator:	HEALY
Referred To:	Not reported
Reported to Dept:	7/2/1991
CID:	Not reported
Water Affected:	Not reported
Spill Notifier:	Tank Tester
Last Inspection:	Not reported
Recommended Penalty:	False
UST Involvement:	False
Remediation Phase:	0
Date Entered In Computer:	7/3/1991
Spill Record Last Update:	12/8/2005
Spiller Name:	Not reported
Spiller Company:	NYCHA
Spiller Address:	Not reported
Spiller City,St,Zip:	ZZ
Spiller County:	001
Spiller Contact:	Not reported
Spiller Phone:	Not reported
Spiller Extention:	Not reported
DEC Region:	2
DER Facility ID:	141116
DEC Memo:	Not reported
Remarks:	30K- VISUAL LEAK, HORNER EZ CHECK, FAULTY FILLBOX. REDO LINES & RETEST SEE SPILL # 9408885

Material:

Site ID:	242071
Operable Unit ID:	957636
Operable Unit:	01
Material ID:	422737
Material Code:	0001A
Material Name:	#2 Fuel Oil
Case No.:	Not reported
Material FA:	Petroleum
Quantity:	-1
Units:	Gallons
Recovered:	No
Resource Affected:	Not reported
Oxygenate:	False

BROWNSVILLE -NYCHA (Continued) **1001755416**

Tank Test:

Site ID:	242071
Spill Tank Test:	1538725
Tank Number:	001
Tank Size:	0
Test Method:	00
Leak Rate:	0
Gross Fail:	Not reported
Modified By:	Spills
Last Modified:	10/1/2004
Test Method:	Unknown

Site ID:	85583
Spill Number/Closed Date:	9009385 / 4/25/1995
Spill Date:	11/28/1990
Spill Cause:	Tank Test Failure
Spill Source:	Institutional, Educational, Gov., Other
Spill Class:	Known release with minimal potential for fire or hazard. DEC Response. Willing Responsible Party. Corrective action taken.
Cleanup Ceased:	4/25/1995
Cleanup Meets Standard:	True
SWIS:	2401
Investigator:	HEALY
Referred To:	Not reported
Reported to Dept:	11/28/1990
CID:	Not reported
Water Affected:	Not reported
Spill Notifier:	Tank Tester
Last Inspection:	Not reported
Recommended Penalty:	False
UST Involvement:	False
Remediation Phase:	0
Date Entered In Computer:	12/10/1990
Spill Record Last Update:	12/8/2005
Spiller Name:	Not reported
Spiller Company:	NYCHA
Spiller Address:	250 BROADWAY
Spiller City,St,Zip:	NEW YORK, NY
Spiller County:	001
Spiller Contact:	Not reported
Spiller Phone:	Not reported
Spiller Extention:	Not reported
DEC Region:	2
DER Facility ID:	141116
DEC Memo:	Not reported
Remarks:	30K TANK FAILED HORNER EZY CHECK,SYSTEM TEST, VISUAL GROSS LEAK,WILL EXCAVATE,ISOLATE & RETEST. SEE SPILL # 9408885

Material:

Site ID:	85583
Operable Unit ID:	946520
Operable Unit:	01
Material ID:	429605
Material Code:	0001A
Material Name:	#2 Fuel Oil

BROWNSVILLE -NYCHA (Continued) **1001755416**

Case No.:	Not reported
Material FA:	Petroleum
Quantity:	-1
Units:	Not reported
Recovered:	No
Resource Affected:	Not reported
Oxygenate:	False

Tank Test:

Site ID:	85583
Spill Tank Test:	1537952
Tank Number:	001
Tank Size:	0
Test Method:	00
Leak Rate:	0
Gross Fail:	Not reported
Modified By:	Spills
Last Modified:	10/1/2004
Test Method:	Unknown

Site ID:	167474
Spill Number/Closed Date:	9612584 / 9/5/1997
Spill Date:	1/22/1997
Spill Cause:	Tank Test Failure
Spill Source:	Commercial/Industrial
Spill Class:	Known release with minimal potential for fire or hazard. DEC Response. Willing Responsible Party. Corrective action taken.
Cleanup Ceased:	Not reported
Cleanup Meets Standard:	False
SWIS:	2401
Investigator:	HEALY
Referred To:	Not reported
Reported to Dept:	1/22/1997
CID:	369
Water Affected:	Not reported
Spill Notifier:	Responsible Party
Last Inspection:	Not reported
Recommended Penalty:	False
UST Involvement:	False
Remediation Phase:	0
Date Entered In Computer:	1/22/1997
Spill Record Last Update:	9/5/1997
Spiller Name:	FRANK OCELLO
Spiller Company:	NYC HOUSING AUTHORITY
Spiller Address:	Not reported
Spiller City,St,Zip:	ZZ
Spiller County:	001
Spiller Contact:	PAUL GOLDSTEIN
Spiller Phone:	(212) 306-3233
Spiller Extention:	Not reported
DEC Region:	2
DER Facility ID:	141116
DEC Memo:	Not reported
Remarks:	will isolate and retest

BROWNSVILLE -NYCHA (Continued) **1001755416**

Material:

Site ID:	167474
Operable Unit ID:	1040396
Operable Unit:	01
Material ID:	341227
Material Code:	0001A
Material Name:	#2 Fuel Oil
Case No.:	Not reported
Material FA:	Petroleum
Quantity:	0
Units:	Gallons
Recovered:	No
Resource Affected:	Not reported
Oxygenate:	False

Tank Test:

Site ID:	167476
Spill Number/Closed Date:	9706683 / Not Reported
Spill Date:	9/4/1997
Spill Cause:	Tank Test Failure
Spill Source:	Institutional, Educational, Gov., Other
Spill Class:	Known release that creates potential for fire or hazard. DEC Response. Willing Responsible Party. Corrective action taken.
Cleanup Ceased:	Not reported
Cleanup Meets Standard:	False
SWIS:	2401
Investigator:	jkkann
Referred To:	QRTLY RPT SUBMITTED 1/16/13
Reported to Dept:	9/4/1997
CID:	252
Water Affected:	Not reported
Spill Notifier:	Tank Tester
Last Inspection:	Not reported
Recommended Penalty:	False
UST Involvement:	False
Remediation Phase:	1
Date Entered In Computer:	9/4/1997
Spill Record Last Update:	1/16/2013
Spiller Name:	FRANK OCELLO
Spiller Company:	NYC HOUSING AUTHORITY
Spiller Address:	Not reported
Spiller City,St,Zip:	MANHATTAN, NY
Spiller County:	001
Spiller Contact:	PAUL GOLDSTEIN
Spiller Phone:	(212) 306-3233
Spiller Extention:	Not reported
DEC Region:	2
DER Facility ID:	141116
DEC Memo:	Transferred from Krimgold to Kolleeny on 3/24/05. - JK12/08/05: This spill transferred from J.Kolleeny to S.Kraszewski.9/22/06: Spill transferred from Kraszewski to Kann.8/4/08: J.Kann - Investigative work plan received 7/29/08.1/13/09 - J.Kann - reviewed work plan. Work plan includes the advancement of 7 borings, collections of 7 soil samples for analysis via EPA 8260 and 8270. 5 of the 7 borings

BROWNSVILLE -NYCHA (Continued) **1001755416**

will be converted to wells if impacted soils and/or free product is encountered. The existing five wells and new five wells will be sampled, analyzed and surveyed. Work Plan approved.06/15/09 - J.Kann - Investigative report submitted on June 10.9/21/10: J.Kann - Quarterly Report recieved on 9/1/10.1/6/11: J.kann - Quarterly Report submitted on 1/6/11.5/11/12: J.Kann - quarterly report recieved on 5/9/12.9/6/12: J.kann - quarterly report received on 8/21/12.1/16/13: J.Kann - 10/18/12 quarterly report received 1/16/13.

Remarks: TANK TO BE EMPTIED SO THAT LEAK CAN BE LOCATED

Material:

Site ID:	167476
Operable Unit ID:	1050049
Operable Unit:	01
Material ID:	332266
Material Code:	0001A
Material Name:	#2 Fuel Oil
Case No.:	Not reported
Material FA:	Petroleum
Quantity:	0
Units:	Gallons
Recovered:	No
Resource Affected:	Not reported
Oxygenate:	False

Tank Test:

Site ID:	167476
Spill Tank Test:	1545298
Tank Number:	1
Tank Size:	29000
Test Method:	03
Leak Rate:	0
Gross Fail:	Not reported
Modified By:	Spills
Last Modified:	10/1/2004
Test Method:	Horner EZ Check I or II

Site ID:	264512
Spill Number/Closed Date:	9408885 / 1/6/1997
Spill Date:	10/4/1994
Spill Cause:	Tank Test Failure
Spill Source:	Institutional, Educational, Gov., Other
Spill Class:	Known release with minimal potential for fire or hazard. DEC Response. Willing Responsible Party. Corrective action taken.
Cleanup Ceased:	Not reported
Cleanup Meets Standard:	False
SWIS:	2401
Investigator:	HEALY
Referred To:	Not reported
Reported to Dept:	10/4/1994
CID:	Not reported
Water Affected:	Not reported
Spill Notifier:	Tank Tester
Last Inspection:	Not reported
Recommended Penalty:	False

BROWNSVILLE -NYCHA (Continued) **1001755416**

UST Involvement:	False
Remediation Phase:	0
Date Entered In Computer:	10/6/1994
Spill Record Last Update:	12/8/2005
Spiller Name:	Not reported
Spiller Company:	NYC HOUSING AUTHORITY
Spiller Address:	Not reported
Spiller City,St,Zip:	ZZ
Spiller County:	001
Spiller Contact:	Not reported
Spiller Phone:	Not reported
Spiller Extention:	Not reported
DEC Region:	2
DER Facility ID:	141116
DEC Memo:	Not reported
Remarks:	TO EMPTY TANK AND CHECK LINES

Material:

Site ID:	264512
Operable Unit ID:	1002995
Operable Unit:	01
Material ID:	378311
Material Code:	0001A
Material Name:	#2 Fuel Oil
Case No.:	Not reported
Material FA:	Petroleum
Quantity:	-1
Units:	Gallons
Recovered:	No
Resource Affected:	Not reported
Oxygenate:	False

Tank Test:

Site ID:	264512
Spill Tank Test:	1543204
Tank Number:	001
Tank Size:	0
Test Method:	00
Leak Rate:	0
Gross Fail:	Not reported
Modified By:	Spills
Last Modified:	10/1/2004
Test Method:	Unknown

---

622 **ADDICTION RESEARCH AND TREATMENT CORPORATION** **NY LTANKS** **U003396742**
494 DUMONT AVENUE **NY AST** **N/A**
BROOKLYN, NY 11207 **NY HIST AST**

LTANKS:

Site ID:	497511
Spill Number/Closed Date:	1404128 / Not Reported
Spill Date:	7/16/2014
Spill Cause:	Tank Test Failure
Spill Source:	Institutional, Educational, Gov., Other
Spill Class:	Known release with minimal potential for fire or hazard. DEC Response. Willing Responsible Party. Corrective action taken.

ADDICTION RESEARCH AND TREATMENT CORPORATION (Continued) **U003396742**

Cleanup Ceased:	Not reported
Cleanup Meets Standard:	False
SWIS:	2401
Investigator:	TJDEMEO
Referred To:	Not reported
Reported to Dept:	7/16/2014
CID:	Not reported
Water Affected:	Not reported
Spill Notifier:	Tank Tester
Last Inspection:	Not reported
Recommended Penalty:	False
UST Involvement:	False
Remediation Phase:	1
Date Entered In Computer:	7/16/2014
Spill Record Last Update:	10/9/2014
Spiller Name:	ALTON VERWAYNE
Spiller Company:	ALTON VERWAYNE
Spiller Address:	494 DUMONT AVE
Spiller City,St,Zip:	BROOKLYN, NY
Spiller County:	999
Spiller Contact:	ALTON VERWAYNE
Spiller Phone:	(347) 234-3611
Spiller Extention:	Not reported
DEC Region:	2
DER Facility ID:	452500
DEC Memo:	Not reported
Remarks:	3000gal tank

Material:

Site ID:	497511
Operable Unit ID:	1246974
Operable Unit:	01
Material ID:	2248186
Material Code:	0001A
Material Name:	#2 Fuel Oil
Case No.:	Not reported
Material FA:	Petroleum
Quantity:	Not reported
Units:	Not reported
Recovered:	Not reported
Resource Affected:	Not reported
Oxygenate:	False

Tank Test:

AST:

Region:	STATE
DEC Region:	2
Site Status:	Active
Facility Id:	2-602601
Program Type:	PBS
UTM X:	592932.69325999997
UTM Y:	4502131.1064600004
Expiration Date:	02/05/2016
Site Type:	Hospital/Nursing Home/Health Care

ADDICTION RESEARCH AND TREATMENT CORPORATION (Continued) **U003396742**

Affiliation Records:

Site Id:	24558
Affiliation Type:	Facility Owner
Company Name:	ADDICTION RESEARCH AND TREATMENT CORPORATION
Contact Type:	SR. VE. RESOURCES & CORPORATE ADMIN.
Contact Name:	DEBORAH A. WRIGHT, M. ED
Address1:	22 CHAPEL STREET
Address2:	Not reported
City:	BROOKLYN
State:	NY
Zip Code:	11201
Country Code:	001
Phone:	(718) 260-2933
EMail:	DWRIGHT@ARTCNY.ORG
Fax Number:	Not reported
Modified By:	NRLOMBAR
Date Last Modified:	5/3/2011

Site Id:	24558
Affiliation Type:	Mail Contact
Company Name:	ADDICTION RESEARCH AND TREATMENT CORPORATION
Contact Type:	SR. VE. RESOURCES & CORPORATE ADMIN.
Contact Name:	DEBORAH A. WRIGHT, M. ED
Address1:	22 CHAPEL STREET
Address2:	Not reported
City:	BROOKLYN
State:	NY
Zip Code:	11201
Country Code:	001
Phone:	(718) 260-2933
EMail:	DWRIGHT@ARTCNY.ORG
Fax Number:	Not reported
Modified By:	NRLOMBAR
Date Last Modified:	5/3/2011

Site Id:	24558
Affiliation Type:	On-Site Operator
Company Name:	ADDICTION RESEARCH AND TREATMENT CORPORATION
Contact Type:	Not reported
Contact Name:	LAUDRICK DALZELL
Address1:	Not reported
Address2:	Not reported
City:	Not reported
State:	NN
Zip Code:	Not reported
Country Code:	001
Phone:	(718) 345-0808
EMail:	Not reported
Fax Number:	Not reported
Modified By:	BVCAMPBE
Date Last Modified:	12/20/2010

Site Id:	24558
Affiliation Type:	Emergency Contact
Company Name:	ADDICTION RESEARCH AND TREATMENT CORPORATION
Contact Type:	Not reported
Contact Name:	ARTC

ADDICTION RESEARCH AND TREATMENT CORPORATION (Continued) **U003396742**

Address1:	Not reported
Address2:	Not reported
City:	Not reported
State:	NN
Zip Code:	Not reported
Country Code:	999
Phone:	(718) 260-2900
EMail:	Not reported
Fax Number:	Not reported
Modified By:	NRLOMBAR
Date Last Modified:	5/3/2011

Tank Info:

Tank Number:	001
Tank Id:	50688
Material Code:	0001
Common Name of Substance:	#2 Fuel Oil (On-Site Consumption)

Equipment Records:

C01 - Pipe Location - Aboveground
H00 - Tank Leak Detection - None
B01 - Tank External Protection - Painted/Asphalt Coating
F00 - Pipe External Protection - None
I04 - Overfill - Product Level Gauge (A/G)
A00 - Tank Internal Protection - None
D01 - Pipe Type - Steel/Carbon Steel/Iron
G01 - Tank Secondary Containment - Diking (Aboveground)
J02 - Dispenser - Suction Dispenser
L09 - Piping Leak Detection - Exempt Suction Piping

Tank Location:	3
Tank Type:	Steel/Carbon Steel/Iron
Tank Status:	In Service
Pipe Model:	Not reported
Install Date:	01/01/1930
Capacity Gallons:	3000
Tightness Test Method:	NN
Date Test:	Not reported
Next Test Date:	Not reported
Date Tank Closed:	Not reported
Register:	True
Modified By:	BVCAMPBE
Last Modified:	12/20/2010
Material Name:	#2 Fuel Oil (On-Site Consumption)

HIST AST:

PBS Number:	2-602601
SWIS Code:	6101
Operator:	STANLEY KENSMIL
Facility Phone:	(718) 345-0808
Facility Addr2:	Not reported
Facility Type:	OTHER
Emergency:	ARTC
Emergency Tel:	(718) 260-2900
Old PBSNO:	Not reported
Date Inspected:	Not reported

ADDICTION RESEARCH AND TREATMENT CORPORATION (Continued) **U003396742**

Inspector:	Not reported
Result of Inspection:	Not reported
Owner Name:	ADDICTION RESEARCH AND TREATMENT CORPORATION
Owner Address:	22 CHAPEL STREET
Owner City,St,Zip:	BROOKLYN, NY 11201
Federal ID:	Not reported
Owner Tel:	(718) 260-2900
Owner Type:	Corporate/Commercial
Owner Subtype:	Not reported
Mailing Contact:	ALTON S. GIBSON, JR.
Mailing Name:	ADDICTION RESEARCH AND TREATMENT CORPORATION
Mailing Address:	22 CHAPEL STREET
Mailing Address 2:	Not reported
Mailing City,St,Zip:	BROOKLYN, NY 11201
Mailing Telephone:	(718) 260-2900
Owner Mark:	First Owner
Facility Status:	1 - Active PBS facility, i.e. total capacity of the PBS tanks is greater than 1,100 gallons, regardless if Subpart 360-14 tanks exist or not at the facility.
Certification Flag:	False
Certification Date:	06/01/2001
Expiration:	02/05/2006
Renew Flag:	False
Renew Date:	Not reported
Total Capacity:	3000
FAMT:	True
Facility Screen:	No Missing Data
Owner Screen:	No Missing Data
Tank Screen:	No Missing Data
Dead Letter:	False
CBS Number:	Not reported
Town or City:	NEW YORK CITY
County Code:	61
Town or City Code:	01
Region:	2

Tank ID:	001
Tank Location:	ABOVEGROUND ON SADDLES LEGS, STILTS, RACK, OR CRADLE
Tank Status:	In Service
Install Date:	Not reported
Capacity (Gal):	3000
Product Stored:	NOS 1,2, OR 4 FUEL OIL
Tank Type:	Steel/carbon steel
Tank Internal:	0
Tank External:	11
Pipe Location:	Aboveground
Pipe Type:	STEEL/IRON
Pipe Internal:	None
Pipe External:	00
Tank Containment:	08
Leak Detection:	00
Overfill Protection:	44
Dispenser Method:	Suction
Date Tested:	Not reported
Next Test Date:	Not reported
Missing Data for Tank:	No Missing Data
Date Closed:	Not reported

ADDICTION RESEARCH AND TREATMENT CORPORATION (Continued) **U003396742**

Test Method: Not reported
Deleted: False
Updated: True
SPDES Number: Not reported
Lat/Long: Not reported

---

622 **491 DUMONT AVE** **NY LTANKS** **S103238294**
491 DUMONT AVENUE **N/A**
BROOKLYN, NY 11212

LTANKS:
Site ID: 311695
Spill Number/Closed Date: 9800417 / 8/14/2006
Spill Date: 4/9/1998
Spill Cause: Tank Test Failure
Spill Source: Private Dwelling
Spill Class: Known release with minimal potential for fire or hazard. DEC Response. Willing Responsible Party. Corrective action taken.
Cleanup Ceased: Not reported
Cleanup Meets Standard: False
SWIS: 2401
Investigator: SFRAHMAN
Referred To: Not reported
Reported to Dept: 4/10/1998
CID: 205
Water Affected: Not reported
Spill Notifier: Responsible Party
Last Inspection: Not reported
Recommended Penalty: False
UST Involvement: False
Remediation Phase: 0
Date Entered In Computer: 4/10/1998
Spill Record Last Update: 8/14/2006
Spiller Name: VAN SINTEREN REALTY
Spiller Company: 491 DUMONT AVE
Spiller Address: 491 DUMONT AVE
Spiller City,St,Zip: BROOKLYN, NY
Spiller County: 001
Spiller Contact: CALLER
Spiller Phone: (516) 321-4670
Spiller Extention: Not reported
DEC Region: 2
DER Facility ID: 8147
DEC Memo: Prior to Sept, 2004 data translation this spill Lead_DEC Field was "AUSTIN"3/11/03 - SAMUEL- File available in active unassigned spill files.3/3/05 - Austin - Reassigned to Rahman03/31/05-Rahman- Sent a letter.06/21/05 rahman: Spoke with their lawyer. he has been advised to install soil borings around the tank to reveal the level of contamination. They will get back to DEC soon.02/08/06 Sharif Rahman-I spoke with Joseph Sardar, faxed him the letter previously sent to him and hwe will contact DEC with all required documents.05/05/06 Sharif Rahman-Spoke with Joseph Sardar,(718)599-4848 few times and told him to send papers about the repair work that was done to fix the problem.He indicated that the property has been sold.08/14/06 Rahman- Inspected the site on 08/09/06, could not get access as that’s an abandoned place now.The building was completely closed.Tank tightness testing result of 04/27/05 done by Pro Test, shows thank & system passed the test.As

491 DUMONT AVE (Continued) **S103238294**

per Pro test, test on 04/09/98 failed due to loose fitting on the manway, not because the tank was leaking. Spill is closed.
Remarks: tank tested anf failed..

Material:
Site ID: 311695
Operable Unit ID: 1060985
Operable Unit: 01
Material ID: 322389
Material Code: 0001A
Material Name: #2 Fuel Oil
Case No.: Not reported
Material FA: Petroleum
Quantity: Not reported
Units: Gallons
Recovered: Not reported
Resource Affected: Not reported
Oxygenate: False

Tank Test:
Site ID: 311695
Spill Tank Test: 1545762
Tank Number: 1
Tank Size: 5000
Test Method: 03
Leak Rate: 0
Gross Fail: Not reported
Modified By: Spills
Last Modified: 10/1/2004
Test Method: Horner EZ Check I or II

---

623 **491 WORTMAN AVENUE** **NY SHWS** **S109374287**
491 WORTMAN AVENUE **NY Spills** **N/A**
BROOKLYN, NY 11208 **NY BROWNFIELDS**

SHWS:
Program: HW
Site Code: 424756
Classification: N
Region: 2
Acres: .440
HW Code: 224139
Record Add: 02/09/2010
Record Upd: 01/11/2013
Updated By: BXANDERS
Site Description: Location:The site is located at 491 Wortman Ave in the Spring Creek section of Brooklyn, a mixed industrial and manufacturing area.Site Features:The site is occupied by a one story commercial building that occupies the entire lot and is comprised of three warehouse sections referred to as Building 1, Building 2 and Building 3. The building is approximately 19,000 square feet and the site is 0.44 acres in size. Current Zoning:Manufacturing and industrial buildings surround the site to the north, south, east and west. The closest residential units are 0.08 miles to the west-southwest.Historical Uses:The site was formerly utilized as a metal etching company, a steel tube manufacturing company, and a plumbing faucet/fixture company.Since

491 WORTMAN AVENUE (Continued) **S109374287**

approximately 1985, the site has been owned and operated by Watermark Designs Ltd. to manufacture, store, package, and ship decorative fixtures, bathroom accessories, and hardware. Manufacturing processes on the property included cleaning, painting, plating, etching, polishing, and specific machining of metals and metal products. Cleaning agents such as TCE and PCE were "routinely used" by Watermark Designs to fine clean and polish metals and metal products. The site is currently leased to a religious group that gathers at the site several times per week. Watermark Designs Ltd. relocated to a new location, 350 Dewitt Avenue, Brooklyn in or around 2007. In 2008, the site was put on the "open market" for sale.Site Geology and Hydrogeology:Subsurface geology is comprised of historic fill materials overlying native sands. Groundwater is approximately 15 ft below ground surface. The direction of groundwater flow can not be determined after one round of groundwater measurements.Other:One TCE degreasing tank was removed from the site however details including the tank size and dates of removal have not been determined. There are no PBS or CBS registrations for the site. One fuel oil AST of unknown size encased in concrete blocks is also located in the basement of the site. Also, floor drains were observed in the building.The following reports have been submitted to date: Supplemental Subsurface Investigation Report dated December 2008; Limited Subsurface Investigation Report dated February 2009; a Phase II Environmental Site Assessment dated January 2009 and a Environmental Services Report Proposed Corrective Action and Remedial Investigation Work Plan dated July 2009. A final Site Characterization work plan was approved in February of 2011. Draft Site characterization reports have been reviewed.The Department and site owner executed a "P site" investigation Order on Consent and Adminstrative Settlement. For more information, see Site # C2-24-139

Env Problem: A site characterization (SC) was performed in 2011. Results detailed in the draft SC Report indicate soil, groundwater and soil vapor are impacted by chlorinated volatile organic compounds (CVOCs) and, to a much lesser extent, petroleum-related compounds.Concentrations of CVOCs in soil samples collected in 2011 are below commercial soil cleanup objectives (SCOs) but exceed the protection of groundwater SCOs.Concentrations of CVOCs in groundwater samples collected in 2011 significantly exceed groundwater standards with magnitudes greater than 1 ppm in half of the monitoring locations and a maximum concentration of 3.5 ppm for PCE and 2.3 ppm for TCE. Based on concentrations of CVOCs at the site boundaries, contamination likely is migrating off-site.Concentrations of CVOCs (primarily TCE) in multiple subslab soil vapor samples exceed 100,000 ug/m^3. TCE appears to be migrating into the on-site building as results from indoor air samples show detections between 140 and 250 ug/m^3.The magnitude of CVOC concentrations in the groundwater indicate the potential for DNAPL at the site.Previous phase II investigations indicated magnitudes of contamination in soil and groundwater to be an order of magnitude or two higher.

Health Problem: Not reported
Dump: Not reported
Structure: Not reported
Lagoon: Not reported
Landfill: Not reported
Pond: Not reported
Disp Start: Not reported

491 WORTMAN AVENUE (Continued) **S109374287**

Disp Term:	Not reported
Lat/Long:	Not reported
Dell:	Not reported
Record Add:	Not reported
Record Upd:	Not reported
Updated By:	Not reported
Own Op:	On-Site Operator
Sub Type:	01
Owner Name:	Not reported
Owner Company:	Watermark Designs Ltd.
Owner Address:	350 Dewitt Avenue
Owner Addr2:	Not reported
Owner City,St,Zip:	Brooklyn, NY 11207
Owner Country:	United States of America
Own Op:	Owner
Sub Type:	01
Owner Name:	Not reported
Owner Company:	Watermark Designs Ltd.
Owner Address:	350 Dewitt Avenue
Owner Addr2:	Not reported
Owner City,St,Zip:	Brooklyn, NY 11207
Owner Country:	United States of America
HW Code:	Not reported
Waste Type:	Not reported
Waste Quantity:	Not reported
Waste Code:	Not reported
Crossref ID:	Not reported
Cross Ref Type Code:	Not reported
Cross Ref Type:	Not reported
Record Added Date:	Not reported
Record Updated:	Not reported
Updated By:	Not reported

SPILLS:

Facility ID:	0809879
Facility Type:	ER
DER Facility ID:	356620
Site ID:	407376
DEC Region:	2
Spill Date:	12/3/2008
Spill Number/Closed Date:	0809879 / Not Reported
Spill Cause:	Unknown
Spill Class:	Not reported
SWIS:	2401
Investigator:	JHOCONNE
Referred To:	Not reported
Reported to Dept:	12/3/2008
CID:	Not reported
Water Affected:	Not reported
Spill Source:	Commercial/Industrial
Spill Notifier:	Other
Cleanup Ceased:	Not reported
Cleanup Meets Std:	False
Last Inspection:	Not reported
Recommended Penalty:	False
UST Trust:	False
Remediation Phase:	1

491 WORTMAN AVENUE (Continued) **S109374287**

Date Entered In Computer:	12/3/2008
Spill Record Last Update:	3/17/2010
Spiller Name:	Not reported
Spiller Company:	UNKNOWN
Spiller Address:	Not reported
Spiller City,St,Zip:	NY
Spiller Company:	999
Contact Name:	JOHN EICHLER
Contact Phone:	(631) 589-6353
DEC Memo:	08/15/09-HRAHMED- As per PropertyShark records:Street address: 491 Wortman Ave Primary address: 1009 Linwood St Zip 11208 Borough Brooklyn Block & lot 04384-0036 First 3 alt addresses 481-491 Wortman Ave, 1009-1019 Linwood St 1/26/10-Vought-File review by Vought:Supplemental Subsurface Investigation Report (PW Grosser-John Eichler-Ph;631-589-6353)-12/9/08. Sent to:Mr. Jack AbelWatermark Designs350 Dewitt AvenueBrooklyn, NY 11207Site has one commercial building that covers entire area of property. Site formerly used as a metal etching company, steel tube manufacturing company and a plumbing faucet/fixture company. Possible plating pit in northwest corner of building. Phase II shows elevated TCE in "soil collected from northwest portion of building". Attempts made to dye flush test floor drain in bathroom but drain was blocked but "drain appeared to lead to a sewer connection pit which discharges to the municipal sewer". Fuel oil AST encased in concrete block in the basement and soil samples below AST shows that "soils were not impacted". Plating pit later discovered to be a loading/bay truck scale. "Based on conversations with the current owner of the property, the sources of TCE appears to have been a TCE degreasing tank with was formerly located directly to the south of the former loading bay/truck scale." Report recommends additional soil and groundwater investigation via soil borings. Proposal of soil boring investigation to delineate contamination via Geoprobe collection of soil and groundwater samples. Delineation will also include vertical profile of groundwater contamination to a depth of 50’bg (i.e collection of vertical groundwater samples at 10 foot intervals from 10-50’bg to study DNAPL). Cost estimate included in proposal.EnviroTrac Limited Subsurface Investigation Report (EnviroTrac-David Lorthior-631-924-3001)-2/1/09. Seven soil boring and one well were installed including collection of five groundwater samples. Borings installed via Geoprobe. Fill from 6-8’bg and sand below. Soil analyticals show: 2400ppb TCE (B2 8-10’bg), 20000ppb TCE (B3(0-5’bg), 8800ppb TCE(B4 6’bg), 140000ppb TCE(B7 2-5’bg), 5000ppb PCE(B7 2-5’bg), 4400ppb TCE(B8 3-5’bg), 3300ppb TCE(B8 7-7.5’bg). PCE not used at site and "suggests that a possible source associated with the prior usage of he building could be repsonsible for the impacted soil in this area." Depth to groundwater is 12’bg. Groundwater analyticals show:54ppb TCE(B2 15’bg), 91ppb PCE(B2 15’bg), 5700ppb TCE(B5 15’bg), 510ppb PCE(B5 15’bg), 36ppb TCE(B5 25’bg), 97ppb PCE(B5 25’bg), 14ppb TCE(B5 35’bg), 26ppb PCE(B5 35’bg), 18ppb TCE(B5 45’bg), 38ppb PCE(B5 45’bg). Report recommends submission of a Remedial Investigation Work Plan. No petroleum contamination found at site.Phase II Environmental Site Assessment (PW Grosser John Eichler Ph:631-589-6353)-1/13/09. Seven soil borings were installed at site in Nov 2008 via Geoprobe. Groundwater at 10’bg and two samples collected for analysis. Groundwater flow estimated to south. Fuel and vent noted leading to AST in basement. One boring installed adjacent to UST with no petroleum staining observed. Floor drain dye test resulted in

491 WORTMAN AVENUE (Continued) **S109374287**

determination drain was clogged. "Boring B-02 was located in the reported vicinity of a former TCE degreasing tank. Based on this, the degreasing tank appears to be the source of TCE in the soil". Soil analyticals show: 201ppb MTBE (GP2 8-10'bg), 18900ppb TCE(GP-02 0-2'bg), 63100ppb TCE(GP-02 8-10'bg). Groundwater analyticals show: 24000ppb TCE(GP1), 544ppb PCE(GP1) 7ppb DCE(GP1), 78ppb PCE(GP4), 24ppb TCE(GP4). Report recommends further investigation to delineate contaminaton and that indoor air quality be evaluated and that AST be properly closed.Environmental Services Report Proposed Corrective Action and Remedial Investigation Work Plan(Impact Environmental-Tony Kloss-Ph:908-534-8820)-7/10/09. Prepared for Watermark Designs. Onsite building has three sections and properly is currently vacant and unoccupied. Building owned by Watermark Designs for past 25 years to manufacture, store, package and ship hardware, bathroom fixtures. Onsite processes included painting, plating, etching, polishing, and machining. "Cleaning agents, such as trichloroethylene(TCE) and tetrachlorethylene(PCE) were routinely used by Watermark Designs, Ltd. at the subject property to fine clean and polish metals and metal products. Watermark purchased new property at 350 Dewitt Avenue and moved and looking to sell this site. Proposal to isolate each building section and excavated contaminated soil. "It is estimated that a total of approximately 400 tons of chlorinated VOC contaminated soil will be excavated from two designated work areas in Building 1...". "Work activities will include the evacuation of as much chlorinated VOC contaminated groundwater as is safe and practical" with estimates of removal of 18,000 gallons of contaminated groundwater. Proposal to collect endpoint soil and bottom groundwater samples and submit results report.Email from Abel to DEC Ahmed-12/3/09. "I'm following-up on our most recent conversation about the NYSDEC Spill Case No. 0809879 assigned to 491 Wortman Avenue, Brooklyn, NY. Were you able to identify and/or obtain a copy of the NYSDEC correspondence issued to Mr. Jack Abel from Watermark Designs Ltd. for the subject property? Watermark Designs Ltd. received some type of NYSDEC correspondence about the subject property but misplaced the letter. The NYSDEC correspondence would have been dated late October 2009 or early November 2009. Our firm advised Watermark Designs Ltd. that the subject property is the first site assigned to a new program within the NYSDEC system for hazardous TCE and DNAPL type contaminant investigation and corrective action. As a responsible party and environmental steward, Watermark Designs Ltd. is prepared to move forward with the scope of work presented in the Proposed Corrective Action and Remedial Investigation Work Plan prepared by our firm and dated 10 July 2009. Watermark Designs Ltd. would like to start the project as soon as possible. Please provide our firm and/or Mr. Jack Abel at Watermark Designs Ltd. withan update concerning the project at your earliest convenience. I included Jack Abel's contact information below. Thank you for your time and attention to the matter." Mr. Jack AbelWatermark Designs Ltd.(p) 718.257.2800, Ext. 20(f) 718.257.2144(e) jabel@watermark-designs.com Email from Impact (Kloss) to DEC Ahmed-1/5/10. "We spoke approximately four (4) weeks ago concerning thecorrective action project for Watermark Designs Ltd. at 491 Wortman Avenue,Brooklyn, NY. Did you have an opportunity to issue an update letter or e-mail to Mr. Jack Abel from Watermark Designs Ltd concerning the project? Also, what is the status of the consent order for the project? When last we spoke in early December 2009, you indicated that the consent order would be issued to Mr. Jack Abel within three (3) to four (4)

491 WORTMAN AVENUE (Continued) **S109374287**

weeks."DEC possibly requires: 1)P-Site letter2)Check PBS for AST registration3)delineation of chlorinated solvent soil and groundwater contamination4)possible approval of proposal to evaluate indoor air (property vacant as per 7/09 report).1/26/10-Vought-Meeting with DEC Krimgold and Austin. Spill reassigned from Ahmed to Vought. 1/28/10-Vought-Received email from Abel that "Good morning. I'm following up on our conversation yesterday morning and the internal NYSDEC meeting you had for the contaminated soil and groundeater project at 491 Wortman Avenue, Brooklyn, NY. When you have a moment today (Thursday, 28 January 2010), please provide a brief update for the proposed project at the subject property. The update can be forwarded to me and/or Mr. Jack Abel of Watermark Designs Ltd. Contact information for Mr. Jack Abel is below."02/2/10-Vought-Received message from Kloss (908-534-8820) and returned call and left message.02/5/10-Vought-Received message from Impact (Kloss) and returned call and left message to return call.02/10/10-Vought-DEC O'Connnell preparing Class II package. Site code received from DEC Spath as:Site Remediation Code:224139T&A Code:653352/11/10-Vought-Received message from Impact (Kloss cell:908-623-0310) and returned call and spoke to Kloss and informed him of reclassification of site as Class II site. Vought also provided him contact info for DEC Oliva for further information regarding Class II CO and possibly beginning of soil excavation. Kloss noted that he had suspected the site would be listed as Class II and has already prepared Watermark Designs for such possibilities. Vought to complete Remediation Database so that DEC O'Connell can designate new Section A project manager. Received email from Impact (Kloss) that "again, thank you for the phone call concerning the latest administrative information for 491 Wortman Avenue, Brooklyn, NY. The initial information is very much appreciated and will be a great help to our client (WatermarkDesigns Ltd.). Our firm will be reviewing the information with the client tomorrow morning." 2/12/09-Vought-Obtained Lat and Long from Google Earth as:40deg39min40secN and 73deg52min32sec W. Note Google earth based on same datum as DEC GIS system used by DEC 0'Connell. Area of lot is .44 acres as per Report and .218 acres when using dimensions from 491 Wortman deed only. Vought to use acreage as per Report as site may encompass other addresses in addition to 491 Wortman. Vought spoke to DEC Barrie and provided acreage of .44 acres and she also will transfer E-docs into UIS database.02/15/10-Vought-Recevied email from Kloss to DEC Oliva that "Late last week I spoke with Mr. Jeffery Vought (NYSDEC Liaison at this point) concerning the NYSDEC Remediation Case Site Code 224139 assigned to the hazardous waste site project at 491 Wortman Avenue, Brooklyn, NY. Mr. Vought provided a much anticipated update and NYSDEC agency contact information. During the conversation Mr. Vought requested that the owner/operator of the subject property (Mr. Jack Abel - Watermark Designs Ltd.) contact you to discuss a Stipulation Agreement/Consent Order for the project. I was informed that Mr. Abel is out of his office this week and will return on Monday, 22 February 2010. I'm certain Mr. Abel will contactyou shortly after his return to the office." 3/11/10-Vought-DEC Oliva sent draft CO to Kloss and Abel.3/15/10-Vought-Meeting with DEC O'Connell and DEC Austin and spill manager transferred to DEC O'Connell for further action.

Remarks: CALLER STATES THAT THEY RECIEVED SOIL BORING SAMPLES BACK TODAY INDICATING CONTAMINATED SOIL AND GROUND WATER. CLEAN UP IS PENDING.

491 WORTMAN AVENUE (Continued) **S109374287**

Material:

Site ID:	407376
Operable Unit ID:	1163929
Operable Unit:	01
Material ID:	2155273
Material Code:	2633A
Material Name:	TRICHLOROETHENE (TCE)
Case No.:	00079016
Material FA:	Hazardous Material
Quantity:	Not reported
Units:	Gallons
Recovered:	Not reported
Resource Affected:	Not reported
Oxygenate:	False

Tank Test:

BROWNFIELDS:

Program:	BCP
Site Code:	464693
Acres:	.440
HW Code:	C224139
SWIS:	2401
Town:	New York City
Update By:	MJKOMORO
Site Description:	Site Location:The Brownfield Cleanup Program (BCP) site is located at 491 Wortman Avenue in Brooklyn, Kings County and is approximately .44 acres. It is bounded to the south by Wortman Avenue, to the east by Essex Street, to the west by Linwood Street, and to the north by a commercial and industrial property.Site Features:There is a one story industrial brick and steel building which occupies the entire area of the property. No exposed soil or vegetation is present on the subject property.Current Zoning/Use:The area surrounding the site is for industrial and commercial uses. Since 2007, a portion of the site building has been used by a group for religious activities.Historical Use(s):US Tube & Foundry Company, Inc. operated at the site between 1945 and 1973. The National Hanger Company, Inc. operated at the site in 1976. J & H Holding Company, LLC has owned the property since 1983 and manufacturing activities continued until 2007. The site was previously used to manufacture, store, package, and ship decorative fixtures and hardware for bathrooms and kitchens. Processes involved cleaning, painting, plating, etching, polishing, and specific machining of metals and metal products. A cleaning and degreasing area was located along the west side of the building. The source of contamination is within the on-site building.Site Geology and Hydrogeology: The site is located over the Long Island aquifer system, which underlies all of Nassau, Suffolk, Kings(Brooklyn), and Queens Counties. The unconsolidated aquifer formations form a southward-dipping wedge that attains a maximum thickness in Kings County about 800 feet in the southeast area of Brooklyn. Overlying bedrock is the Lloyd, Magothy, Jameco, and Upper Glacial aquifer systems. The lithologic description of sediments from soil borings identifies the material as fill to approximately five feet below grade, underlain by layers of fine to medium silty sands and silt. Groundwater at the site is encountered atapproximately 11 feet below

491 WORTMAN AVENUE (Continued) **S109374287**

grade. Groundwater beneath the property is class GA denoting potential use as potable water. The property lies within New York City, which utilizes reservoirs from upstate New York as sources of potable water.

Env Problem: Nature and Extent of Contamination:On-Site Areas -Based upon investigations conducted to date, the primary contaminants of concern for OU 1 include the chlorinated volatile organic compounds (CVOCs) TCE and PCE in soil, groundwater and soil vapor.Soil - In 2009, analytical results for onsite soil samples showed elevated concentrations of TCE in shallow soils collected from the western portion of the building. In general, concentrations decreased with depth. TCE in shallow soils ranged from 0.610 ppm to 140 ppm. Highest concentration of PCE was 5 ppm. TCE exceeded the Part 375 restricted restidental and protection of groundwater SCOs (21 ppm and 0.47 ppm, respectively). Soil samples collected from the perimeter of the building did not show any exceedances of the SCOs for PCE and TCE. In 2011, samples collected showed a maximum TCE concentration of 54 mg/kg and a PCE concentration of 0.48 mg/kg. In 2013, mercury (1.6 mg/kg), lead (1,000 mg/kg) and chromium (220 mg/kg) exceeded the restricted residential SCOs.Groundwater - In 2008, TCE was detected in groundwater at 24,000 ug/l and PCE at 544 ug/l. PCE and TCE concentrations in samples collected at 25, 35, and 45 ft bgs were significantly lower than in the groundwater interface samples. In 2011, elevated concentrations of TCE and PCE were identified in shallow groundwater, primarily in the northwest corner of the building and the west side of the building. TCE concentrations in shallow groundwater ranged from 77 ug/l to 2,300 ug/l. TCE in deep groundwater was 120 ug/l. PCE concentrations in shallow groundwater ranged from 260 ug/l to 3,500 ug/l. PCE in deep groundwater was 310 ug/l. For samples collected from the building permiter, TCE concentrations ranged from 400 ug/l to 880 ug/l. PCE concentrations from the perimeter locations ranged from 700 ug/l to 1,500 ug/l. In 2013, the highest TCE concentration (8,700 ug/l) was at an on-site shallow well located just south of the truck scale pit. The highest PCE concentration (1,900 ug/l) was at a shallow well located on the sidewalk by the northwest corner of the building. One off-site well located west of the building exceeded the groundwater standard for chromium (168 ug/l).Soil Vapor - In 2011 a soil vapor investigation was completed at the site, consisting of soil vapor, sub-slab, and indoor air sampling. Results were compared to NYSDOH Guidance for Evaluating Soil Vapor Intrusion (2006). TCE concentrations in indoor air ranged from 140 to 250 ug/m3; PCE in indoor air ranged from 4.3 to 8.5 ug/m3. In sub-slab samples, TCE ranged from 190 ug/m3 to 2,300,000 ug/m3; PCE ranged from ND to 9,200 ug/m3. In soil vapor samples collected from the perimeter of the buidling, TCE ranged from 130 ug/m3 to 72,000 ug/m3; PCE ranged from ND to 32,000 ug/m3. In 2013, additional soil vapor, sub-slab and indoor air samples were collected. Indoor air in area of truck scale pit was 2 ug/m3 for TCE and 13 mg/m3 for PCE. Sub-slab concentrations is this same area were 26,500 ug/m3 for TCE and 568 ug/m3 for PCE. Off-site soil vapor concentrations ranged from 57.5 ug/m3 to 170 ug/m3 for TCE; PCE at the same off-site locations ranged from 1,160 ug/m3 to 1,380 ug/m3. The off-site locations were located southwest of the site. Also in 2013, indoor air samples were collected twice in the office and congregation areas after installation of temporary filtration systems. In the congregation areas, TCE ranged from 64.5 ug/m3 to 214 ug/m3; PCE ranged from 3.8 ug/m3 to 8.88 ug/m3. In the office area,

491 WORTMAN AVENUE (Continued) **S109374287**

TCE ranged from 83 ug/m3 to 138 ug/m3; PCE ranged from 6.98 ug/m3 to 10.3 ug/m3.In April 2014, an IRM Work Plan was submitted to address on-site soil, groundwater and soil vapor contamination. Also, a Supplemental Investigation Work Plan was submitted to address off-site soil vapor and groundwater contamination.

Health Problem: Direct contact with contaminants in the soil is unlikely because the majority of the site is covered with buildings and pavement. Contaminated groundwater at the site is not used for drinking or other purposes and the site is served by a public water supply that obtains water from a different source not affected by this contamination. Volatile organic compounds in the groundwater may move into the soil vapor (air spaces within the soil), which in turn may move into overlying buildings and affect the indoor air quality. This process, which is similar to the movement of radon gas from the subsurface into the indoor air of buildings, is referred to as soil vapor intrusion. Soil vapor intrusion sampling in the on-site structure determined that exposure to site related contaminants at levels above NYS DOH guidelines is likely occurring since a portion of the structure is currently occupied.

Count: 2086 records

ORPHAN SUMMARY

City	EDR ID	Site Name	Site Address	Zip	Database(s)
BROOKLYN	S110709513	CONSOLIDATED EDISON	MH3118 - BEDFORD AVE & LENOX		NY MANIFEST
BROOKLYN	S109825999	CONSOLIDATED EDISON MH19902	MH19902 - FULTON ST & MARCUS GARVEY BLVD		NY MANIFEST
BROOKLYN	S108650808	CONSOLIDATED EDISON	MH55952 - WYCKOFF AVE & STARR ST		NY MANIFEST
BROOKLYN	S110491080	CONSOLIDATED EDISON	MH1231 - 350 IRVING AVE	11221	NY MANIFEST
BROOKLYN	S116296661	CON EDISON	F/O 10-97 LIBERTY AVE	11208	NY MANIFEST
BROOKLYN	S106868347	GUARD SHACK	101ST STREET		NY Spills
BROOKLYN	1016960911	CON EDISON SERVICE BOX: 69099	1158 E 102ND ST & AVE K	11237	RCRA NonGen / NLR
BROOKLYN	1016961031	CON EDISON SERVICE BOX: 69299	1132 E 102ND ST & AVE K	11236	RCRA NonGen / NLR
BROOKLYN	1016968299	CON EDISON SERVICE BOX: 75691	E 102ND ST & FLATLANDS AVE	11236	RCRA NonGen / NLR
BROOKLYN	1007881038	MTA NYCT - EAST 105TH ST STA - L LINE	E 105TH ST & TURNBULL AVE	11236	RCRA-SQG, NJ MANIFEST, NY MANIFEST
BROOKLYN	1008166963	MTA NYCT - EAST 105TH ST STA - L LINE	E 105TH ST & TURNBULL AVE	11236	FINDS
BROOKLYN	S112230294	TRANSFORMER POLE 61984	E 108TH ST & DAHLIA		NY Spills
BROOKLYN	S108638793	PAERDEGAT BASIN	EAST 108TH STREET		NY Spills
BROOKLYN	S102149394	109TH ST PIER	109TH ST PIER-BAY RIDGE		NY Spills
BROOKLYN	S116550744	CON EDISON	F/O 11 MOFFAT ST	11207	NY MANIFEST
BROOKLYN	S113817413	ROADWAY	111TH ST/ ATLANTIC ST		NY Spills
BROOKLYN	S117316502	CON EDISON	F/O 122 WYCKOFF AVE	11237	NY MANIFEST
BROOKLYN	S116041963	CON EDISON	O/F 1223 HALSEY	11237	NY MANIFEST
BROOKLYN	S117058955	CON EDISON	F/O 1275 PUTNAM AVE	11221	NY MANIFEST
BROOKLYN	S116044953	CON EDISON	F/O 1282 BUSHWICK AVE	11207	NY MANIFEST
BROOKLYN	S116550748	CON EDISON	F/O 1347 JEFFERSON AVE	11221	NY MANIFEST
BROOKLYN	S117059793	CON EDISON	F/O 135 ARLINGTON AV	11207	NY MANIFEST
BROOKLYN	S117316259	CON EDISON	F/O 135 LINDEN ST	11221	NY MANIFEST
BROOKLYN	S110046929	CONSOLIDATED EDISON MH56641	MH56641 135A PARK PLACE		NY MANIFEST
BROOKLYN	S110046958	CONSOLIDATED EDISON MH66092	MH66092 1389 E 4TH ST & AVENUE M		NY MANIFEST
BROOKLYN	S116044895	CON EDISON	F/O 144 RALPH AVE	11233	NY MANIFEST
BROOKLYN	S116550593	CON EDISON	F/O 156 MACDOUGAL ST	11233	NY MANIFEST
BROOKLYN	S117313576	CON EDISON	F/O 1600 LINCOLN PL	11233	NY MANIFEST
BROOKLYN	S117319324	CON EDISON	WS 16TH AVE 14 FT S OF 78TH ST		NY MANIFEST
BROOKLYN	S117319322	CON EDISON	WS 16TH AVE 23 FT S OF 74TH ST		NY MANIFEST
BROOKLYN	S117363961	MANHOLE 57784	16TH AVE & 78TH ST		NY Spills
BROOKLYN	S117363966	57767 MANHOLE	16TH AVE AND 76TH ST		NY Spills
BROOKLYN	S117319323	CON EDISON	WS 16TH AVE 20 FT S OF 76TH ST		NY MANIFEST
BROOKLYN	S116551265	CON EDISON	F/O 171 PATCHEN AVE	11237	NY MANIFEST
BROOKLYN	S116297099	CON EDISON	F/O 1795 ATLANTIC AVE	11233	NY MANIFEST
BROOKLYN	1014397698	CON EDISON - MANHOLE 1172	F/O 181 MELROSE ST /EVERGREEN	11237	RCRA-LQG
BROOKLYN	S110137956	CONSOLIDATED EDISON	F/O 181 MELROSE ST /EVERGREEN	11237	NY MANIFEST
BROOKLYN	S116297098	CON EDISON	F/O 1847 ATLANTIC AVE	11233	NY MANIFEST
BROOKLYN	S116297097	CON EDISON	F/O 1867 ATLANTIC AVE	11233	NY MANIFEST
BROOKLYN	S116044957	CON EDISON	F/O 187 COVERT ST	11207	NY MANIFEST
BROOKLYN	S116297100	CON EDISON	F/O 1882 ATLANTIC AVE	11233	NY MANIFEST
BROOKLYN	S109372164	EAST 18TH STREET	EAST 18TH STREET		NY Spills

City	EDR ID	Site Name	Site Address	Zip	Database(s)
BROOKLYN	S116550690	CON EDISON	F/O 193 BAINBRIDGE ST	11233	NY MANIFEST
BROOKLYN	S113495006	CON EDISON	F/O 1931 ROCKAWAY PKWY & AVE N	11212	NY MANIFEST
BROOKLYN	S102144163	19TH ST & EAST RIVER	19TH ST & EAST RIVER		NY Spills
BROOKLYN	S116551271	CON EDISON	F/O 20 GUNTHER PLACE	11233	NY MANIFEST
BROOKLYN	S116042182	CON EDISON	FO 201 09 E LINDEN BLVD		NY MANIFEST
BROOKLYN	S116550608	CON EDISON	F/O 208 WEIRFIELD ST	11221	NY MANIFEST
BROOKLYN	S117059416	CON EDISON	F/O 22-72 LINDEN BLVD	11207	NY MANIFEST
BROOKLYN	S116551227	CON EDISON	F/O 2260 PITKIN AVE	11207	NY MANIFEST
BROOKLYN	S102239957	EAST 22 ST/CLINTON ROAD	E. 22ND ST & CLINTON RD		NY Spills
BROOKLYN	S117058594	CON EDISON	F/O 232 BAINBRIDGE ST	11233	NY MANIFEST
BROOKLYN	S110046876	CONSOLIDATED EDISON MH2258	MH2258 236 BUFFALO		NY MANIFEST
BROOKLYN	S117313507	CON EDISON	F/O 2395 PACIFIC ST	11233	NY MANIFEST
BROOKLYN	S105141658	NEW YORK HARBOUR	25TH STREET		NY Spills
BROOKLYN	S117059085	CON EDISON	F/O 264 WOODBINE ST	11221	NY MANIFEST
BROOKLYN	S116296379	CON EDISON	F/O 267 WEIRFIELD ST	11221	NY MANIFEST
BROOKLYN	S117059794	CON EDISON	F/O 267 IRVING AV	11237	NY MANIFEST
BROOKLYN	S102143714	EAST 26TH STREET	EAST 26TH STREET		NY Spills
BROOKLYN	S116296662	CON EDISON	F/O 27-79 ATLANTIC AVE	11207	NY MANIFEST
BROOKLYN	S107787353	EXIT 34	ROUTE 278 SOUTHBOUND		NY Spills
BROOKLYN	S116042014	CON	O/F 2781 ATLANTIC AVE	11207	NY MANIFEST
BROOKLYN	S113495625	CON EDISON	F/O 29 FURMAN AVE	11207	NY MANIFEST
BROOKLYN	S116550662	CON EDISON	F/O 294 WEIRFIELD ST	11237	NY MANIFEST
BROOKLYN	S116551191	CON EDISON	F/O 295 COZINE AVE	11207	NY MANIFEST
BROOKLYN	S116292779	CON ED	FO 30-27 ATLANTIC AVE	11208	NY MANIFEST
BROOKLYN	S116296622	CON EDISON	F/O 304 SCHAFFER ST	11237	NY MANIFEST
BROOKLYN	S116296623	CON EDISON	F/O 309 SCHAFFER ST	11237	NY MANIFEST
BROOKLYN	1016967543	CON EDISON SERVICE BOX: 31098	SB 31098 NEW YORK AVE & PARK	11213	RCRA NonGen / NLR
BROOKLYN	1016967544	CON EDISON SERVICE BOX: 31099	SB 31099 NEW YORK AVE & PARK	11213	RCRA NonGen / NLR
BROOKLYN	S116550760	CON EDISON	F/O 317 WEIRFIELD ST	11237	NY MANIFEST
BROOKLYN	S116041703	CON EDISON	O/F 33 WEIRFIELD	11221	NY MANIFEST
BROOKLYN	S117313416	CON EDISON	F/O 330 CENTRAL AVE	11221	NY MANIFEST
BROOKLYN	S116045052	CON EDISON	F/O 331 EAST 93RD ST	11212	NY MANIFEST
BROOKLYN	S117267820	CONEY ISLAND CREEK	WEST 33RD ST AND BAYVIEW AVENUE		NY Spills
BROOKLYN	S117318217	CON EDISON	F/O 34 ROCKAWAY AVE	11233	NY MANIFEST
BROOKLYN	S117063177	CON EDISON	FO 34-27 FULTON ST	11208	NY MANIFEST
BROOKLYN	S116551207	CON EDISON	F/O 343 DECATUR ST	11237	NY MANIFEST
BROOKLYN	S117067193	CON EDISON	F/O 348 CHAUNCEY ST	11233	NY MANIFEST
BROOKLYN	S110046480	CONSOLIDATED EDISON	MH6053 358 77TH ST		NY MANIFEST
BROOKLYN	S117062533	CON EDISON	FO 36 A WOODBINE ST	11221	NY MANIFEST
BROOKLYN	S116042504	CON EDISON	O/F 36A WOODBINE ST	11221	NY MANIFEST
BROOKLYN	1007208334	CON EDISION - MH 3340	F/O 386 DECATUR ST F/O 386 DEC	10003	RCRA NonGen / NLR, NY MANIFEST
BROOKLYN	S116045230	CON EDISON	F/O 395 WOODBINE ST	11237	NY MANIFEST
BROOKLYN	S116045229	CON EDISON	F/O 396 WOODBINE ST	11237	NY MANIFEST
BROOKLYN	S116041887	CON EDISON	O/F 398 BAINBRIDGE	11233	NY MANIFEST
BROOKLYN	S109208236	208704; 3RD AVENUE, 100 FEET FEET NORTH OF 1ST STREET	3RD AVENUE, 100 FEET FEET NORTH OF 1ST STREET		NY Spills
BROOKLYN	S113916585	DAVIDSON PIPE SUPPLY COMPANY	3RD AVE & 37TH STREET		NY SHWS

City	EDR ID	Site Name	Site Address	Zip	Database(s)
BROOKLYN	S116041681	CON EDISON	F/O 41 PILLING ST	11207	NY MANIFEST
BROOKLYN	S117316265	CON EDISON	F/O 418 EVERGREEN AVE	11221	NY MANIFEST
BROOKLYN	S116550892	CON EDISON	F/O 426 WEIRFIELD ST	11237	NY MANIFEST
BROOKLYN	S116296663	NYSDOT	F/O 433 HALSEY ST	11233	NY MANIFEST
BROOKLYN	S117059042	CON EDISON	F/O 447 DECATUR STREET	11233	NY MANIFEST
BROOKLYN	S110046921	CONSOLIDATED EDISON MH53771	MH53771 460 86TH ST		NY MANIFEST
BROOKLYN	S111157915	CONSOLIDATED EDISON	F/O 478 CLASSON AVE & MADISON ST		NY MANIFEST
BROOKLYN	S103576097	MANHOLE #14529	47TH AVE & 59TH PLACE		NY Spills
BROOKLYN	S117064631	CON EDISON	FO 484 DECATUR	11233	NY MANIFEST
BROOKLYN	S112140895	CONSOLIDATED EDISON OF NY	F/O 49 LOTT AVE	11212	NY MANIFEST
BROOKLYN	S117316269	CON EDISON	F/O 491 GEORGIA AVE	11207	NY MANIFEST
BROOKLYN	S117064446	CON EDISON	F/O 495 WILLIAMS AVE	11207	NY MANIFEST
BROOKLYN	S109155598	CONSOLIDATED EDISON	4TH AVENUE & 46TH STREET		NY MANIFEST
BROOKLYN	S117362242	63109 MANHOLE	EAST 4TH AND KINGS HWY		NY Spills
BROOKLYN	S116296788	CON EDISON	F/O 524 CHAUNCEY ST	11233	NY MANIFEST
BROOKLYN	S116041899	CON EDISON	O/F 526 BAINBRIDGE ST	11233	NY MANIFEST
BROOKLYN	S116042505	CON EDISON	O/F 528 BAINBRIDGE ST	11233	NY MANIFEST
BROOKLYN	S116042377	CON EDISON	O/F 533 PUTNAM AVE	11221	NY MANIFEST
BROOKLYN	S114560352	NORTHEAST CORNER OF	EAST 55TH ST AND AVENUE T		NY Spills
BROOKLYN	S117315195	CON EDISON	F/O 574 PUTNAM AV	11221	NY MANIFEST
BROOKLYN	S108980636	CONSOLIDATED EDISON	517 57TH ST BTW 5TH & 6TH AVE		NY MANIFEST
BROOKLYN	S109064651	CON ED - VS5268	58TH STREET S25W 11TH AVENUE	11207	NY MANIFEST
BROOKLYN	S104952177	EMPTY LOT 21 BLK 77A4	EAST 59TH STREET		NY Spills
BROOKLYN	S109375383	CONSOLIDATED EDISON MH64150	MH64150 59TH ST & 20TH AVE		NY MANIFEST
BROOKLYN	S116551206	CON EDISON	F/O 609 VAN BUREN ST	11237	NY MANIFEST
BROOKLYN	S116550460	CON EDISON	F/O 610 & EVERGREEN AVE	11221	NY MANIFEST
BROOKLYN	S116550464	CON EDISON	F/O 635 & DECATUR ST	11207	NY MANIFEST
BROOKLYN	S116550899	CON EDISON	F/O 654 MACON ST	11233	NY MANIFEST
BROOKLYN	S117063540	CON EDISON	FO 662 BROADWAY	11221	NY MANIFEST
BROOKLYN	S102147023	EAST 68TH ST & AVE "Y"	E 68TH ST/AVE Y		NY Spills
BROOKLYN	S116714936	PLAKOS SCRAP PROCESSING INC.(69TH ST)	769 E. 69TH STREET	11236	NY SWF/LF
BROOKLYN	S116551320	CON EDISON	F/O 7014 RIDGEWOOD AVE	11208	NY MANIFEST
BROOKLYN	S116550745	CON EDISON	F/O 705 MACON ST	11233	NY MANIFEST
BROOKLYN	S105141329	EAST 71ST ST SUB STATION	EAST 71ST ST		NY Spills
BROOKLYN	S116550462	CON EDISON	F/O 731 & DECATUR ST	11233	NY MANIFEST
BROOKLYN	S116042663	CON EDISON	F/O 76 ABERDEEN ST	11207	NY MANIFEST
BROOKLYN	S110046914	CONSOLIDATED EDISON MH49652	MH49652 77TH ST & COLONIAL RD		NY MANIFEST
BROOKLYN	S117063962	CON EDISON	FO 787 HALSEY ST	11237	NY MANIFEST
BROOKLYN	S116551327	CON EDISON	F/O 790 JEFFERSON AVE	11221	NY MANIFEST
BROOKLYN	S113494696	CON EDISON	E 80TH ST & 50' E 13TH ST	11236	NY MANIFEST
BROOKLYN	S116551325	CON EDISON	F/O 819 JEFFERSON AVE	11221	NY MANIFEST
BROOKLYN	S116554029	TRANSFORMER	EAST 81ST. ST. FLATLAND AVE		NY Spills
BROOKLYN	S117058813	CON EDISON	F/O 839 BUSHWICK AVE	11221	NY MANIFEST
BROOKLYN	S110044881	EAST 83RD STREET SUB STATION	EAST 83RD STREET		NY Spills
BROOKLYN	S103573500	CON EDISON SUBSTATION	EAST 83RD ST		NY Spills
BROOKLYN	1009233548	LONG ISLAND LIGHTING CO	84TH ST & ROCKAWAY BEACH BLVD		NY MANIFEST
BROOKLYN	S116550483	CON EDISON	F/O 861 JEFFERSON AVE	11221	NY MANIFEST

City	EDR ID	Site Name	Site Address	Zip	Database(s)
BROOKLYN	S109372616	ROAD WAY	86TH STREET		NY Spills
BROOKLYN	1009240813	CONSOLIDATED EDISON	86TH ST & BTW 3RD & 4TH AVE		NY MANIFEST
BROOKLYN	S105841753	ROSEDALE CARTING CORP. #2	EAST 87TH STREET	11236	NY SWF/LF
BROOKLYN	S117315361	CON EDISON	F/O 883 EASTERN PKWY	11213	NY MANIFEST
BROOKLYN	S117061257	CON EDISON	FO 91-28 87TH ST	11421	NY MANIFEST
BROOKLYN	S116044591	CON EDISON	90-11 E 91ST ST	11236	NY MANIFEST
BROOKLYN	S116044592	CON EDISON	E 91ST AVE A	11236	NY MANIFEST
BROOKLYN	S109206389	DRUM RUN	EAST 91ST		NY Spills
BROOKLYN	1016960826	CON EDISON SERVICE BOX: 24193	E 92ND ST & LENOX RD 135 FEET	11212	RCRA NonGen / NLR
BROOKLYN	1016960822	CON EDISON MANHOLE: 63340	E 92ND ST & LENOX RD	11212	RCRA NonGen / NLR
BROOKLYN	S117058950	CON EDISON	F/O 937 JEFFERSON AVE	11221	NY MANIFEST
BROOKLYN	S109064521	BELL ATLANTIC-NY	E 94 ST/BET CLARKSON AVE KINGS HWY		NY MANIFEST
BROOKLYN	1009242194	CONSOLIDATED EDISON	V6437-E 94TH ST E NEW YORK AVE		NY MANIFEST
BROOKLYN	1016972947	CON EDISON SERVICE BOX: 23328	403 E 95TH ST	11236	RCRA NonGen / NLR
BROOKLYN	S105841724	J & R SALACQUA CONTRACTING CO.	E 95TH STREET (OFF DITMAS BLVD)	11236	NY SWF/LF
BROOKLYN	S108651244	NYCDEP	97TH AVE BTWN 99TH &		NY MANIFEST
BROOKLYN	S117313503	CON EDISON	F/O 985 HERKIMER ST	11233	NY MANIFEST
BROOKLYN	1016973459	CON EDISON SERVICE BOX: 23384	50 E 98TH ST FRONT OF	11212	RCRA NonGen / NLR
BROOKLYN	1016967303	CON EDISON SERVICE BOX: 23396	353 E 98TH ST FRONT OF	11212	RCRA NonGen / NLR
BROOKLYN	1016967298	CON EDISON SERVICE BOX: 32782	356 E 98TH ST FRONT OF	11212	RCRA NonGen / NLR
BROOKLYN	S117058953	CON EDISON	F/O 991 PUTNAM AVE	11221	NY MANIFEST
BROOKLYN	S114560292	BUSINESS-PEPSI PARKING LOT	99TH ST AVENUE D		NY Spills
BROOKLYN	S106867950	VS # 7688	9TH AVENUE		NY Spills
BROOKLYN	1016971192	CON EDISON MANHOLE: 66421	ALABAMA AVE & LIBERTY AVE	11207	RCRA NonGen / NLR
BROOKLYN	1007990572	MTA NYCT - ALABAMA AVE STA - J M Z LINE	ALABAMA AVE & FULTON ST	11207	RCRA-SQG, NJ MANIFEST, NY MANIFEST
BROOKLYN	1016969993	CON EDISON SERVICE BOX: 18321	ALBANY AVE & BERGEN ST NE COR	11213	RCRA NonGen / NLR
BROOKLYN	1016961492	CON EDISON SERVICE BOX: 24356	328 ALBANY AVE & EASTERN PKWY	11213	RCRA NonGen / NLR
BROOKLYN	S110046905	CONSOLIDATED EDISON MH41819	MH41819 ALBANY AVE & SAINT MARKS AVE		NY MANIFEST
BROOKLYN	1007252027	BELL ATLANTIC-NY	ALBEE ST/FULTON ST	11201	FINDS, NY MANIFEST
BROOKLYN	S109205499	1 GAL HYDRAULIC FLUID FROM VEHICLE	ALONGSIDE 2302 AVENUE R		NY Spills
BROOKLYN	1016969409	CON EDISON SERVICE BOX: 31439	AMBOY ST & PITKIN AVE NW COR	11212	RCRA NonGen / NLR
BROOKLYN	S109373308	AMBOY ST 35 FEET SOUTH OF LIVONIA AVE	AMBOY ST 35 FEET SOUTH OF LIVONIA AVE		NY Spills
BROOKLYN	S117063639	CON EDISON	SS ARLINGTON AVE 19' WO HIGHLAND PLACE	11208	NY MANIFEST
BROOKLYN	S117065212	CON EDISON	153 ARLINGTON AVE	11208	NY MANIFEST
BROOKLYN	1016969376	CON EDISON MANHOLE: 3734	ARLINGTON AVE & ELTON ST	11208	RCRA NonGen / NLR
BROOKLYN	1016969370	CON EDISON MANHOLE: 3735	ARLINGTON AVE & LINWOOD ST	11208	RCRA NonGen / NLR
BROOKLYN	S117363884	CORNER OF ARLINGTON AND HEMLOCK	469 ARLINGTON		NY Spills
BROOKLYN	S117061922	CON EDISON	SS ARLINGTON AVE 100' OF WYONA ST	11207	NY MANIFEST
BROOKLYN	S117267345	NEW TOWN CREEK	ASH ST AND MCGUINESS AVE		NY Spills
BROOKLYN	S111011372	NYCT TRANSMISSION FLUID SPILL	ASHFORD & HAGAMAN ST		NY Spills
BROOKLYN	S106968779	MANHOLE#17011	ASHLAND STREET/NEW LOTTS		NY Spills
BROOKLYN	S117364194	UPPER AND LOWER	ATLANTA AVENUE		NY Spills
BROOKLYN	S104284663	EAST RIVER	ATLANTIC AVE		NY Spills
BROOKLYN	S102142607	ATLANTIC OCEAN	ATLANTIC OCEAN		NY Spills
BROOKLYN	1014397150	CON EDISON - MANHOLE 55769	55769 ATLANTIC AVENUE & EASTER	11233	RCRA-LQG, NJ MANIFEST
BROOKLYN	1014397466	CON EDISON	2716 ATLANTIC AVE & VERMONT ST	11207	RCRA-CESQG

Count: 2086 records

ORPHAN SUMMARY

City	EDR ID	Site Name	Site Address	Zip	Database(s)
BROOKLYN	1008195651	CON EDISON - MH 14737	S/S ATLANTIC AVE, 80' W/O FLAT	11217	RCRA NonGen / NLR, NY MANIFEST
BROOKLYN	1014395533	NYC DEP	ATLANTIC AVE & ROCHESTER AVE	11233	RCRA NonGen / NLR
BROOKLYN	S113922095	UNION STATION (CITIZENS BRANCH)	ATLANTIC AVE, ASHFORD ST, LIBERTY AVE	11207	NY VCP
BROOKLYN	1001223897	GREAT LAKES DREDGE & DOCK - DREDGE LI	ATLANTIC AVE PIER 8N BROOKLYN	11217	RCRA NonGen / NLR, NY MANIFEST
BROOKLYN	S113915842	UNKNOWN ODOR	ATLANTIC AVE BTWN FRANKLIN AND CLASSON AVE		NY Spills
BROOKLYN	1014397146	CON EDISON - MANHOLE 14961	ATLANTIC AVENUE & ROCHESTER AV	11233	RCRA-LQG
BROOKLYN	1016969618	CON EDISON SERVICE BOX: 14993	1977 ATLANTIC AVE & LOUIS PL N	11233	RCRA NonGen / NLR
BROOKLYN	S109416448	ATLANTIC AVE. AND UTICA AVENUE (CROWN HE	ATLANTIC AVENUE; UTICA AVENUE; PACIFIC STREET	11213	NY INST CONTROL, NY VCP
BROOKLYN	S106470132	SPILL NUMBER 0402928	ATLANTIC AVE/TERRY PL		NY Spills
BROOKLYN	1000275262	BILL WOLF PETROLEUM (AMOCO)	3170-3186 ATLANTIC AVE	11208	RCRA NonGen / NLR, ICIS, FINDS, NY MANIFEST
BROOKLYN	S106470130	TRANSFORMER MANHOLE 2091	ATLANTIC AVE/TERRY PL		NY Spills
BROOKLYN	S110750350	222188; ATLANTIC AVE	ATLANTIC AVE		NY Spills
BROOKLYN	S110139820	MANHOLE 14818	ATLANTIC AVE		NY Spills
BROOKLYN	S110750333	221578; ATLANTIC AVE	ATLANTIC AVE		NY Spills
BROOKLYN	S110046117	CONSOLIDATED EDISON	55769 ATLANTIC AVENUE & EASTER	11233	NY MANIFEST
BROOKLYN	S109064490	BELL ATLANTIC-NY	ATLANTIC & VANDERBILT MANHOLE		NY MANIFEST
BROOKLYN	S103571591	STAPLETON ANCHORAGE	ATLANTIC OCEAN		NY Spills
BROOKLYN	S111314144	CONED	ATLANTIC AVE		NY MANIFEST
BROOKLYN	S110750314	220407; ATLANTIC AVE	ATLANTIC AVE		NY Spills
BROOKLYN	S110046110	CONSOLIDATED EDISON	ATLANTIC AVENUE AND EASTERN PK	11233	NY MANIFEST
BROOKLYN	S117314520	CON EDISON	ATLANTIC AVE & VERNON ST	11416	NY MANIFEST
BROOKLYN	1001223896	GREAT LAKES DREDGE & DOCK - TUG COLNON	ATLANTIC AVE PIER 8N BROOKLYN	11217	RCRA NonGen / NLR, NY MANIFEST
BROOKLYN	1016972829	CON EDISON SERVICE BOX: 14922	ATLANTIC AVE & ALICE CT NW COR	11213	RCRA NonGen / NLR
BROOKLYN	S108637293	ATLANTIC SUBWAY	ATLANTIC/PACIFIC		NY Spills
BROOKLYN	1016967828	CON EDISON SERVICE BOX: 67576	AVE J & E 98TH ST 70 FEET W OF	11236	RCRA NonGen / NLR
BROOKLYN	S110045731	CONSOLIDATED EDISON	21 ST AVE 74TH ST. MH 6743		NY MANIFEST
BROOKLYN	S114561393	DRUM RUN	AVE D BETWEEN 101ST AND 105TH ST		NY Spills
BROOKLYN	S109371360	NYCT BUS	AVE J AND FULTON ST		NY Spills
BROOKLYN	S113814558	CON EDISON	SS AVENUE D 310 WO BANK ST	11236	NY MANIFEST
BROOKLYN	S102148746	AVENUE "B" PUMPING STA.	AVENUE B PUMPING STA		NY Spills
BROOKLYN	S106010872	MANHOLE #66857	AVENUE I		NY Spills
BROOKLYN	S109205029	AERIAL XFMR LEAKED ONE GALLON	7151 AVENUE T. POLE # 64454		NY Spills
BROOKLYN	1016971171	CON EDISON SERVICE BOX: 15448	BAINBRIDGE ST & RALPH AVE	11233	RCRA NonGen / NLR
BROOKLYN	S117066930	CON EDISON	W/O BARBEY ST 80' N/O GLENMORE AVE	11207	NY MANIFEST
BROOKLYN	S117315484	CON EDISON	BARBEY ST & JAMAICA AVE	11207	NY MANIFEST
BROOKLYN	1007208565	CON EDISION - TM0715	BATES N 68 E RALPH AVE BATES N	10003	RCRA NonGen / NLR, NY MANIFEST
BROOKLYN	S106003383	NEW YORK HARBOR	BAY ANCHORAGE		NY Spills
BROOKLYN	S117318697	CON EDISON	BAY 17 & 86TH ST		NY MANIFEST
BROOKLYN	S102147452	BEHIND ATLANTIC BASIN	BEHING ATLANTIC BASIN		NY Spills
BROOKLYN	1016968109	CON EDISON SERVICE BOX: 18120-02	BELMONT AVE & BERRIMAN ST	11208	RCRA NonGen / NLR
BROOKLYN	1016973206	CON EDISON SERVICE BOX: 18112	BELMONT AVE & HINSDALE ST	11207	RCRA NonGen / NLR
BROOKLYN	1007206499	CON ED VS 4078	BELMONT AVE S26N STONE AVE	11236	RCRA NonGen / NLR, NY MANIFEST
BROOKLYN	S113922098	BELMONT STATION	BELMONT, WILLIAMS, ALABAMA & SUTTER AVES.	11207	NY VCP
BROOKLYN	S102961846	EAST RIVER MANHATTAN BR	BELOW MANHATTAN BRIDGE		NY Spills
BROOKLYN	S112147112	CONSTRUCTION SITE	BELT PARKWAY /. ROCKAWAY PARKWAY		NY Spills
BROOKLYN	S113405890	ROADWAY/WETLANDS SPILL	BELT PKWY/FLATBUSH AVE RAMP		NY Spills

City	EDR ID	Site Name	Site Address	Zip	Database(s)
BROOKLYN	1010326404	CON EDISON MANHOLE 65360	BERGEN ST & BOYLAND ST	11213	RCRA NonGen / NLR, NY MANIFEST
BROOKLYN	1016969364	CON EDISON SERVICE BOX: 28341	BERGEN ST & KINGSTON AVE SW	11213	RCRA NonGen / NLR
BROOKLYN	S117065428	CON EDISON	410 BERGEN ST	11233	NY MANIFEST
BROOKLYN	S108057464	MANHOLE#67572	BERGEN ST & CRESENT AVE		NY Spills
BROOKLYN	S116293799	CON EDISON	1285 BERGEN ST	11233	NY MANIFEST
BROOKLYN	1016969567	CON EDISON SERVICE BOX: 77094	BERGEN ST & EASTERN PKWY	11233	RCRA NonGen / NLR
BROOKLYN	1016969568	CON EDISON SERVICE BOX: 17835	BERGEN ST & EASTERN PKWY	11233	RCRA NonGen / NLR
BROOKLYN	S116293800	CON EDISON	1249 BERGEN ST	11233	NY MANIFEST
BROOKLYN	1009239251	CONSOLIDATED EDISON	BERGEN ST-W OF COLTON ST	11213	NY MANIFEST
BROOKLYN	S109059618	11 ST CONDUIT TUNNEL O/W SEPERATOR	11 & BERGEN. ASH ST & MCGUINESS		NY Spills
BROOKLYN	S104510683	AUTO WRECKING	BERRIMAN ST		NY Spills
BROOKLYN	S102147863	BET LOUISIANA & MALTA AVE	BET LOUSINANA & MALTA AVE		NY Spills
BROOKLYN	1016970178	CON EDISON SERVICE BOX: 22458	BLAKE AVE & POWELL ST SE COR	11212	RCRA NonGen / NLR
BROOKLYN	1016967059	CON EDISON - TRANSFORMER MANHOLE 2840	BLAKE AVE 39 E LINWOOD ST	11208	RCRA-LQG
BROOKLYN	S106384997	MANHOLE #3035	BLAKE AVE		NY Spills
BROOKLYN	S116043580	CON EDISON	ON BLAKE AVE 39 FT EAST OF LINWOOD ST	11208	NY MANIFEST
BROOKLYN	S117394111	BQE RAMP	BQE WESTBOUND ON RAMP		NY Spills
BROOKLYN	1016971278	CON EDISON MANHOLE: 22505	BRISTOL ST & SUTTER AVE	11212	RCRA NonGen / NLR
BROOKLYN	S112140898	CONSOLIDATED EDISON OF NY	C/O BRISTOL AND HEDGEMAN AVE	11212	NY MANIFEST
BROOKLYN	S113494499	CON EDISON	W/S BROADWAY S/O PALMETTO	11221	NY MANIFEST
BROOKLYN	S110046854	CONSOLIDATED EDISON MH15575	MH15575 BROADWAY		NY MANIFEST
BROOKLYN	S102143058	BROADWAY	BROADWAY		NY Spills
BROOKLYN	S117062902	CON EDISON	1563 BROADWAY	11207	NY MANIFEST
BROOKLYN	S114561354	ROADWAY	BROADWAY AND GREEN STREET		NY Spills
BROOKLYN	1016970120	CON EDISON MANHOLE: 2287	BROADWAY & KOSSUTH PL SE COR	11221	RCRA NonGen / NLR
BROOKLYN	S116296772	CON EDISON	1787 BROADWAY	11233	NY MANIFEST
BROOKLYN	1016970121	CON EDISON MANHOLE: 2288	BROADWAY & KOSSUTH PL NE COR	11221	RCRA NonGen / NLR
BROOKLYN	1016969534	CON EDISON SERVICE BOX: 15707	1105 BROADWAY FRONT OF	11221	RCRA NonGen / NLR
BROOKLYN	1016149428	CON EDISON MANHOLE: 15712	1092 BROADWAY FRONT OF	11221	RCRA-CESQG, FINDS
BROOKLYN	1016974274	CON EDISON SERVICE BOX: 15832	1787 BROADWAY	11233	RCRA NonGen / NLR
BROOKLYN	1014397151	CON EDISON	2051 BROADWAY & FULTON ST	11207	RCRA-CESQG, NJ MANIFEST
BROOKLYN	S116295350	CON ED	926 BROADWAY	11221	NY MANIFEST
BROOKLYN	1016969536	CON EDISON SERVICE BOX: 15677	889 BROADWAY FRONT OF	11221	RCRA NonGen / NLR
BROOKLYN	1016970835	CON EDISON SERVICE BOX: 15720	BROADWAY & DEKALB AVE S SIDE	11221	RCRA NonGen / NLR
BROOKLYN	S116554083	ROAD WAY	BROOKLYN QUEENS EXPRESS WAY AND ATLANTIC AVE		NY Spills
BROOKLYN	S116295763	CON EDISON	S/W BROOKLYN & PARK PL.	11212	NY MANIFEST
BROOKLYN	S102142872	BROOKLYN, KINGS	BROOKLYN, KINGS		NY Spills
BROOKLYN	1007208601	CON EDISION - TM583	BUFFALO AVE. & ATLANTIC AVE. B	10003	RCRA NonGen / NLR, NY MANIFEST
BROOKLYN	1016972914	CON EDISON SERVICE BOX: 22548	146 BUFFALO AVE	11213	RCRA NonGen / NLR
BROOKLYN	1014397148	CON EDISON	BUFFALO AVE & ST JOHNS PL	11233	RCRA-CESQG, NJ MANIFEST
BROOKLYN	1016970813	CON EDISON MANHOLE: 48264	BUFFALO AVE & STERLING PL	11213	RCRA NonGen / NLR
BROOKLYN	1016970814	CON EDISON SERVICE BOX: 22552	123 BUFFALO AVE	11213	RCRA NonGen / NLR
BROOKLYN	S104880746	TRANSIT AUTHORITY YARD -NYCT	BUSHWICK AVE E. NEW YORK		NY Spills
BROOKLYN	1016142916	VERIZON	BUSHWICK & BLEEKER AVE	11221	RCRA-LQG
BROOKLYN	S113813835	VERIZON	BUSHWICK & BLEEKER AVE	11221	NY MANIFEST
BROOKLYN	1016973659	CON EDISON MANHOLE: 1137	BUSHWICK AVE & WILLOUGHBY AVE	11221	RCRA NonGen / NLR
BROOKLYN	S110046167	CONSOLIDATED EDISON	BUSHWICK AVE & MYTLE AVE		NY MANIFEST

City	EDR ID	Site Name	Site Address	Zip	Database(s)
BROOKLYN	S102143388	CARROLL ST. & UNION ST BR	CARROLL ST & UNION ST BR		NY Spills
BROOKLYN	S113920302	CON EDISON	CENTER OF VERMONT STREET 33' S/O ATLANTIC AVE	11207	NY MANIFEST
BROOKLYN	S106968764	MANHOLE 342	CENTER OF PROSPECT AVE 26'		NY Spills
BROOKLYN	S103938028	MANHOLE TM1457	CENTER OF DECATUR ST		NY Spills
BROOKLYN	S117364356	DRUM RUN	CENTRAL AVE AND PILLING ST		NY Spills
BROOKLYN	1016971175	CON EDISON MANHOLE: 02386	CENTRAL AVE & WEIRFIELD ST	11221	RCRA NonGen / NLR
BROOKLYN	1014396290	CON EDISON - MANHOLE 4200	509 CHAUNCEY ST & THOMAS S BOY	11233	RCRA-LQG, NJ MANIFEST
BROOKLYN	S110045912	CONSOLIDATED EDISON	509 CHAUNCEY ST & THOMAS S BOY	11233	NY MANIFEST
BROOKLYN	1016964443	CON EDISON SERVICE BOX: 57701	366 CHESTER AVE & 12TH AVE	11212	RCRA NonGen / NLR
BROOKLYN	S110750452	220783; CHESTER ST	CHESTER ST		NY Spills
BROOKLYN	1016964444	CON EDISON SERVICE BOX: 57755	58 CHESTER AVE & 12TH AVE	11212	RCRA NonGen / NLR
BROOKLYN	S116550700	CON EDISON	428 B CHESTER ST	11212	NY MANIFEST
BROOKLYN	S114560392	DRUM RUN	CHESTNUT COURT AND WELLS ST		NY Spills
BROOKLYN	S106125275	MANHOLE 95349	CHESTNUT ST		NY Spills
BROOKLYN	S117363106	DRUM RUN	CLARKSON AVE AND ALBANY AVE		NY Spills
BROOKLYN	S106384734	MANHOLE # 2979	CLASSON AVENUE		NY Spills
BROOKLYN	S112146949	ROADWAY	CLASSON AND FULTON AVE		NY Spills
BROOKLYN	S106384739	VAULT#VS -5449	CLASSON AVENUE		NY Spills
BROOKLYN	S112210529	CON EDISON	CLASSON & FULTON		NY MANIFEST
BROOKLYN	S109064508	BELL ATLANTIC-NY	CLAUSSEN AVE & LINCOLN PL MH		NY MANIFEST
BROOKLYN	S109205395	ON ROADWAY	CLEVELAND & PITKINS AVE		NY Spills
BROOKLYN	S104652077	CLEVELAND ST SERVICE CNTR	2225 CLEVELAND ST		NY Spills
BROOKLYN	S110490496	UNKNOWN SHEEN ON EAST RIVER	COFFEY ST AND SERRIS ST		NY Spills
BROOKLYN	S109373965	UNDERGROUND STRUCTURE	COIL STREET AND AVENUE X		NY Spills
BROOKLYN	S117363235	11TH STREET HEAD HOUSE	CONDUIT AND 11TH STREET		NY Spills
BROOKLYN	S106005599	NYC FIRE DEPT ENG #236	CONDUIT BL		NY Spills
BROOKLYN	S108410796	THE CITY OF NEW YORK/NYDEP	CONEY ISLAND WPCP	11208	NY CBS
BROOKLYN	S117061986	CON EDISON	60-51 COOPER AVE	11385	NY MANIFEST
BROOKLYN	S117394313	APARTMENT	66 COOPER		NY Spills
BROOKLYN	1014397431	CON EDISON	SE COR LIBERTY AVE & CRESCENT	11208	RCRA-CESQG
BROOKLYN	1012185228	CON EDISON	SW COR LIBERTY AVE & POWELL ST	11212	RCRA-CESQG
BROOKLYN	S117318972	CON EDISON	NW COR JAMAICA AVE & ASHFORD ST	11421	NY MANIFEST
BROOKLYN	S113918738	CON EDISON	NE COR MENAHAN & EVERGREEN ST		NY MANIFEST
BROOKLYN	S116043181	CON EDISON	SW COR UNDERHILL AVE & BERGEN ST		NY MANIFEST
BROOKLYN	S113921356	CON EDISON	NW COR 9TH STREET & 4TH AVENUE		NY MANIFEST
BROOKLYN	S113918045	CON EDISON	COR OF WASHIGNTON AVE/DEAN ST		NY MANIFEST
BROOKLYN	1012185166	CON EDISON	SW COR HEGEMAN AVE & ALABAMA	11207	RCRA-CESQG
BROOKLYN	S113918998	CON EDISON	SW COR 86TH STREET & BAY 14 ST		NY MANIFEST
BROOKLYN	1004762587	NYCT - NEHEMIAH PARK	COR OF MOTHER GASTON BLVD	11212	RCRA-CESQG, NJ MANIFEST, NY MANIFEST
BROOKLYN	S116292390	CON ED	NW COR NEW YORK AND CARROLL	11213	NY MANIFEST
BROOKLYN	S113919102	CON ED	SE COR EVERGREEN AVE AND CEDAR ST	11221	NY MANIFEST
BROOKLYN	S116042241	CON EDISON	NW COR 9TH AVE 7 57TH STREET		NY MANIFEST
BROOKLYN	S116296636	CON ED	NE COR WILSON AVE AND MOFFAT ST	11207	NY MANIFEST
BROOKLYN	S116043182	CON EDISON	NW COR UNDERHILL AVE & BERGEN ST		NY MANIFEST
BROOKLYN	S113495223	CON EDISON	SE COR OLD FULTON & FURMAN		NY MANIFEST
BROOKLYN	1006817534	NYCT - MARCY AVE STATION - JMZ LINE	COR OF MARCY AVE & BROADWAY	11211	RCRA-CESQG, NY MANIFEST

City	EDR ID	Site Name	Site Address	Zip	Database(s)
BROOKLYN	S109371777	CORNER FORSTER AVE AND EAST 92ND ST	CORNER FORSTER AVE AND EAST 92ND ST		NY Spills
BROOKLYN	S110752343	STREET	NORTHWEST CORNER FOUNTAIN AVE AND LINDEN		NY Spills
BROOKLYN	S112140889	CON EDISON	SW CORNER NOSTRAND AVE & BERGEN ST		NY MANIFEST
BROOKLYN	S117268643	DRUM RUN (ABANDONED DRUMS)	CORNER OF BAY 19TH STREET AND CROPSEY AVENUE		NY Spills
BROOKLYN	S106736030	MANHOLE # 32303	SE CORNER OF GATES AVE /		NY Spills
BROOKLYN	S112140893	CONSOLIDATED EDISON OF NY	15 W CORNER EAST 91ST 1 CHURCH AVE MH#18820	11236	NY MANIFEST
BROOKLYN	S109371489	DRUM RUN	N/E CORNER ERSKINE ST AND VAN DALIA AVE		NY Spills
BROOKLYN	S113494833	CON EDISON	N/E CORNER OF SEA GATES AVE & OCEANIC AVE		NY MANIFEST
BROOKLYN	S116293297	CON EDISON	NORTHWEST CORNER HOPKINSON & BERGEN	11212	NY MANIFEST
BROOKLYN	S117059787	CON EDISON	N/S COZINC AVE 19 E/O VERMONT ST	11207	NY MANIFEST
BROOKLYN	1016969323	CON EDISON MANHOLE: 60596	COZINE AVE & SCHENCK AVE	11207	RCRA NonGen / NLR
BROOKLYN	S117059712	CON EDISON	COZINE AVE & NC VANSICLEN AVE	11207	NY MANIFEST
BROOKLYN	1016969329	CON EDISON MANHOLE: 65487	COZINE AVE & BARBEY ST	11207	RCRA NonGen / NLR
BROOKLYN	1014399393	MTA NYCT JAMAICA LINE BENTS 1007-1281	CRESCENT TO CYPRESS HILLS STS	11208	RCRA-LQG, NJ MANIFEST
BROOKLYN	S112069729	MTA NYCT JAMAICA LINE BENTS 1007-1281	CRESCENT & CYPRESS HILLS STS	11208	PA MANIFEST
BROOKLYN	S112141237	MTA NYCT - JAMAICA LINE BENTS 1007-1281	CRESCENT TO CYPRESS HILLS STS	11208	NY MANIFEST
BROOKLYN	S106470584	MANHOLE 5294	SOUTHEAST CRNR LIBERTY AV		NY Spills
BROOKLYN	S117363183	ROADWAY	CROSBY AVE/BAY 49TH ST		NY Spills
BROOKLYN	1010325673	CON EDISON - TRANSFORMER MANHOLE 0725	CTR FURMAN AVE 30' N/O BUSHWIC	11233	RCRA NonGen / NLR
BROOKLYN	S102148115	CUMBERLAND AVENUE	CUMBERLAND AVENUE		NY Spills
BROOKLYN	S110046200	CONSOLIDATED EDISON	CYPRESS AVE & STATE ST.		NY MANIFEST
BROOKLYN	1014397149	CON EDISON	2102 DEAN ST & HOWARD ST	11233	RCRA-CESQG, NJ MANIFEST
BROOKLYN	1007208413	CON EDISION - MH 2735	S/S DEAN ST 20' W/O 6 AVE S/S	10003	RCRA NonGen / NLR, NY MANIFEST
BROOKLYN	S110750570	221800; DEAN ST	DEAN ST		NY Spills
BROOKLYN	1016969860	CON EDISON SERVICE BOX: 19374	DEAN ST & TROY AVE NE COR	11213	RCRA NonGen / NLR
BROOKLYN	1016971982	CON EDISON MANHOLE: 2415	DECATOUR ST & WILSON AVE	11207	RCRA NonGen / NLR
BROOKLYN	1016969622	CON EDISON SERVICE BOX: 17455	DECATUR ST & MALCOM X BLVD	11233	RCRA NonGen / NLR
BROOKLYN	S110045615	CONSOLIDATED EDISON	1167 DECATUR ST & EVERGREEN AV	11207	NY MANIFEST
BROOKLYN	1008195508	CON EDISON - TM 957	DECATUR ST & STUYVESANT	11207	RCRA NonGen / NLR, NY MANIFEST
BROOKLYN	S110045855	CONSOLIDATED EDISON	386 DECATUR ST & MALCOLM X BLV	11233	NY MANIFEST
BROOKLYN	S112227722	NYC TRANSIT BUS	DECATUR AVE AND 4TH AVE		NY Spills
BROOKLYN	1016960624	CON EDISON SERVICE BOX: 17477	DECATUR ST & RALPH AVE 165	11233	RCRA NonGen / NLR
BROOKLYN	1014396300	CON EDISON - MANHOLE 2391	1167 DECATUR ST & EVERGREEN AV	11207	RCRA-LQG, NJ MANIFEST
BROOKLYN	S113815969	CON EDISON	C/O DECATUR ST & RALPH AVE	11233	NY MANIFEST
BROOKLYN	1009235707	NYCDEP	C/O DECATUR & WYCOFF AVE		NY MANIFEST
BROOKLYN	1014396303	CON EDISON - MANHOLE 2416	1274 DECATUR ST & WILSON AVE	11207	RCRA-LQG, NJ MANIFEST
BROOKLYN	1014396296	CON EDISON - MANHOLE 3340	386 DECATUR ST & MALCOLM X BLV	11233	RCRA-LQG, NJ MANIFEST
BROOKLYN	S113918750	CON EDISON	DECATUR ST AND PATERN AVE		NY MANIFEST
BROOKLYN	1016960413	CON EDISON - MANHOLE 3336	C/O DECATUR ST & RALPH AVE	11233	RCRA-LQG
BROOKLYN	S110045634	CONSOLIDATED EDISON	1274 DECATUR ST & WILSON AVE	11207	NY MANIFEST
BROOKLYN	1016970511	CON EDISON MANHOLE: 1215	DEKALB AVE & IRVING AVE SW COR	11237	RCRA NonGen / NLR
BROOKLYN	S109584455	CONSOLIDATED EDISON MH65892	MH65892 DEKALB AVE E/SAINT JAMES PL		NY MANIFEST
BROOKLYN	1016967929	CON EDISON MANHOLE: 1215	DEKALB AVE & IRVING AVE SW COR	11237	RCRA NonGen / NLR
BROOKLYN	S116156439	DRUM RUN	DEWITT AVE AND VAN SINDEREN AVE		NY Spills
BROOKLYN	S117313384	NYC DEP	9842 DITMAS AVE & CHESTER	11236	NY MANIFEST
BROOKLYN	S107521974	EAST RIVER	DRY DOCK #2		NY Spills
BROOKLYN	S108466232	EAST RIVER	DRY DOCK #2		NY Spills

City	EDR ID	Site Name	Site Address	Zip	Database(s)
BROOKLYN	S116156603	DRUM RUN	1513 DUMONT ST		NY Spills
BROOKLYN	1008195846	CON EDISON - VS 5181	N/S DUMONT AVE 26' E/O ALABAMA	11201	RCRA NonGen / NLR, NY MANIFEST
BROOKLYN	S109371365	ABANDONED TANKER TRUCK	DUMONT AVE BET. DREW ST AND RUBY ST		NY Spills
BROOKLYN	1016972557	CON EDISON SERVICE BOX: 23280	DUMONT AVE & HINSDALE ST	11207	RCRA NonGen / NLR
BROOKLYN	S109375426	CONSOLIDATED EDISON MH39588	MH39588 E 14TH ST & CHESTNUT AVE		NY MANIFEST
BROOKLYN	1007251785	NEW YORK TELEPHONE	E.N.Y. AVE & ROCHESTER	11212	FINDS
BROOKLYN	1007205108	NEW YORK TELEPHONE	E.N.Y. AVE & ROCHESTER	11212	RCRA NonGen / NLR, NY MANIFEST
BROOKLYN	S117363044	CITY OWNED TREE IFO 335 E52ND ST	335 E52ND ST (LINDEN & CHURCH AVE)		NY Spills
BROOKLYN	S117058306	CON EDISON	NORTH EAST CORNER CHAUNCEY & SARATOGA	11233	NY MANIFEST
BROOKLYN	S116292746	CON EDISON	NORTH EAST CORNER PACIFIC & SCHENECTADY	11233	NY MANIFEST
BROOKLYN	S116292758	CON EDISON	NORTH EAST CORNER EASTERN PKWY & PROSPECT PL	11233	NY MANIFEST
BROOKLYN	S116296090	CON EDISON	SOUTH EAST CORNER EASTERN PKWY & UTICA	11213	NY MANIFEST
BROOKLYN	S116292146	CON EDISON	NORTH EAST CORNER SINDEREN AVE & NEW LOTS ST	11207	NY MANIFEST
BROOKLYN	S116043541	CON EDISON	SOUTH EAST CORNER HOWARD & SUTTER	11221	NY MANIFEST
BROOKLYN	S117064316	CON EDISON	NORTH EAST CORNER NEW YORK AVE & ROCKAWAY PKWY	11212	NY MANIFEST
BROOKLYN	S116293378	CON EDISON	SOUTH EAST CORNER E 98 ST & NEW PORT ST	11212	NY MANIFEST
BROOKLYN	S116295723	CON EDISON	SOUTH EAST CORNER OF EAST NEW YORK AVE & EAST 95 ST	11212	NY MANIFEST
BROOKLYN	S116295937	CON EDISON	NORTH EAST CORNER EAST NY AVE 7 MOTHER GASTON	11212	NY MANIFEST
BROOKLYN	S117314254	CON EDISON	SOUTH EAST CORNER WILSON AVE & NOLL ST	11237	NY MANIFEST
BROOKLYN	S116296498	CON EDISON	SOUTH EAST MACON & LEWIS AVE	11233	NY MANIFEST
BROOKLYN	S116292774	CON EDISON	NORTH EAST CORNER EASTERN PKWY & HOPKINSON	11233	NY MANIFEST
BROOKLYN	S116293549	CON EDISON	SOUTH EAST CORNER EASTERN PKWY & KINGSTON	11213	NY MANIFEST
BROOKLYN	S116296957	CON EDISON	SOUTH EAST CORNER EASTERN PKWY	11233	NY MANIFEST
BROOKLYN	S116292308	CON EDISON	SOUTH EAST CORNER EASTERN PKWY & PORTAL	11237	NY MANIFEST
BROOKLYN	S116293315	CON EDISON	NORTH EAST CORNER E NEW YORK AVE & H	11212	NY MANIFEST
BROOKLYN	S116292022	CON EDISON	NORTH EAST CORNER SCHENECTADY & UNION ST	11213	NY MANIFEST
BROOKLYN	S116293274	CON EDISON	NORTH EAST CORNER EAST NEW YORK & HOPKINS	11212	NY MANIFEST
BROOKLYN	S116292156	CON EDISON	NORTH EAST CORNER SINDEREN AVE & NEW LOTS ST	11207	NY MANIFEST
BROOKLYN	S116294309	CON EDISON	SOUTH EAST CORNER SUTTER AVE & POWELL	11207	NY MANIFEST
BROOKLYN	S116292165	CON EDISON	NORTH EAST CORNER EASTERN PKWY & BERGEN ST	11233	NY MANIFEST
BROOKLYN	1016972004	CON EDISON SERVICE BOX: 17819	1596 EASTERN PKWY	11213	RCRA NonGen / NLR
BROOKLYN	1016969713	CON EDISON SERVICE BOX: 73397	EASTERN PKWY & PORTAL ST	11233	RCRA NonGen / NLR
BROOKLYN	S107522207	MANHOLE #4509	EASTERN PARKWAY & CLAFFON AVE		NY Spills
BROOKLYN	1016972102	CON EDISON SERVICE BOX: 17766	EASTERN PKWY & ROCHESTER AVE	11213	RCRA NonGen / NLR
BROOKLYN	1016969433	CON EDISON SERVICE BOX: 17739	EASTERN PKWY & SCHENECTADY AVE	11213	RCRA NonGen / NLR
BROOKLYN	1016970180	CON EDISON SERVICE BOX: 17826	EASTERN PKWY & PROSPECT PL	11233	RCRA NonGen / NLR
BROOKLYN	1016973552	CON EDISON MANHOLE: 17755	EASTERN PKWY & UTICA AVE	11233	RCRA NonGen / NLR
BROOKLYN	S116044219	CON EDISON	EASTERN PKWY & NEW YORK AVE	11213	NY MANIFEST
BROOKLYN	1016972711	CON EDISON SERVICE BOX: 17786	1399 EASTERN PKWY	11213	RCRA NonGen / NLR
BROOKLYN	1001968985	MTA NYCT - UTICA AVENUE STATION -IRT	EASTERN PKWY BETW UTICA &	11213	RCRA NonGen / NLR, NY MANIFEST
BROOKLYN	1016970751	CON EDISON SERVICE BOX: 17830	EASTERN PKWY & ROCKAWAY AVE	11213	RCRA NonGen / NLR
BROOKLYN	S117316576	CON EDISON	SS EASTERN PKWY 30' E PARK PL	11233	NY MANIFEST
BROOKLYN	S108077865	LOT 7,TAXBLOCK 1474	EASTERN PARKWAY	11233	NY E DESIGNATION
BROOKLYN	S103937849	MANHOLE 4245	EASTERN PARKWAY		NY Spills
BROOKLYN	S116555316	ROAD WAY	EASTERN PARK WAY		NY Spills
BROOKLYN	1016970194	CON EDISON SERVICE BOX: 17818	EASTERN PKWY & HOPKINS AVE	11233	RCRA NonGen / NLR
BROOKLYN	S116294665	CON ED	11-10 EASTERN PKWY	11213	NY MANIFEST

City	EDR ID	Site Name	Site Address	Zip	Database(s)
BROOKLYN	1016969712	CON EDISON SERVICE BOX: 17783	EASTERN PKWY & RALPH AVE	11233	RCRA NonGen / NLR
BROOKLYN	1016970179	CON EDISON SERVICE BOX: 17823	EASTERN PKWY & PROSPECT PL	11233	RCRA NonGen / NLR
BROOKLYN	1014926296	CON EDISON MANHOLE 581	ST EDWARDS ST & PARK AVE NW	11213	RCRA NonGen / NLR, NJ MANIFEST
BROOKLYN	S109206978	MANHOLE 69317	EELTON ST/ 28FT S COZINE		NY Spills
BROOKLYN	1016973095	CON EDISON SERVICE BOX: 19015	ELDERT ST & BUSHWICK AVE	11207	RCRA NonGen / NLR
BROOKLYN	S110045787	CONSOLIDATED EDISON	266 ELDERT ST & WILSON AVE	11207	NY MANIFEST
BROOKLYN	1014396307	CON EDISON - MANHOLE 19450	266 ELDERT ST & WILSON AVE	11207	RCRA-LQG, NJ MANIFEST
BROOKLYN	S117268729	RESIDENTIAL	100 ELDERT LANE	11208	NY Spills
BROOKLYN	1016969653	CON EDISON SERVICE BOX: 19426	67 ELDERT ST & BUSHWICK AVE	11207	RCRA NonGen / NLR
BROOKLYN	S112140417	CONSOLIDATED EDISON	ELKIN STREET & CHURCH AVENUE		NY MANIFEST
BROOKLYN	S117267448	NEW TOWN CREEK	END OF MEEKER AVE		NY Spills
BROOKLYN	1009235718	NYCDEP	ERSKINE ST & VAN DALIA		NY MANIFEST
BROOKLYN	S104786965	MAN HOLE 4748	ESSEX ST/CLEAVEND ST		NY Spills
BROOKLYN	1007208482	CON EDISION - VS3458	ESSEX ST. W835 COZINE AVE. ESS	10003	RCRA NonGen / NLR, NY MANIFEST
BROOKLYN	1016969344	CON EDISON MANHOLE: 3723	ETNA ST & LOGAN ST	11208	RCRA NonGen / NLR
BROOKLYN	1009233403	NYNEX	EVERGREEN & CONVERT		NY MANIFEST
BROOKLYN	S113918739	CON EDISON	EVERGREEN ST & GROVE ST		NY MANIFEST
BROOKLYN	1016962354	CON EDISON MANHOLE: 567	EVERGREEN AVE & DEKALB AVE	11221	RCRA NonGen / NLR
BROOKLYN	S109064523	BELL ATLANTIC-NY	EVERGREEN AVE & S/E DEKALB AVE		NY MANIFEST
BROOKLYN	1016961848	CON EDISON MANHOLE: 2318	EVERGREEN AVE & MENAHAN ST NE	11221	RCRA NonGen / NLR
BROOKLYN	1016961849	CON EDISON MANHOLE: 2317	EVERGREEN AVE & GROVE ST NE	11221	RCRA NonGen / NLR
BROOKLYN	1016962156	CON EDISON MANHOLE: 568	EVERGREEN AVE & CEDAR ST SE	11221	RCRA NonGen / NLR
BROOKLYN	1009242856	CONSOLIDATED EDISON	EXCV-PARK PL & BRALPH AVE		NY MANIFEST
BROOKLYN	S104953656	EAST 51ST ST	FARRAGOT RD/FOSTER AVE		NY Spills
BROOKLYN	S106017488	CANAL CARTING ON	FERRIS AVENUE, RED HOOK		NY Spills
BROOKLYN	S113493830	NYPA YARD	NORTH FIRST AND GRANT		NY Spills
BROOKLYN	S117364028	MAN HOLE 65474	FLAT LAND AVE AND SCHENCK AVE		NY Spills
BROOKLYN	S116687979	LOT 1,TAXBLOCK 2001	FLATBUSH AVENUE	00000	NY RES DECL
BROOKLYN	S108933295	CONSOLIDATED EDISON	FLATBUSH AVE 60' N OF BERGEN ST		NY MANIFEST
BROOKLYN	S109584578	LEFFERTS HOMESTEAD	440 FLATBUSH AVE PROSPECT PARK		NY MANIFEST
BROOKLYN	1010327030	CON EDISON MANHOLE 2685	FLATBUSH AVE & PARK PL	11215	RCRA NonGen / NLR, NY MANIFEST
BROOKLYN	1007763036	U S POSTAL SERVICE - EAST NY FACILITY	FLATLANDS AVENUE	11208	FINDS
BROOKLYN	1016968343	CON EDISON SERVICE BOX: 58144	FLATLANDS AVE & E 103RD ST	11236	RCRA NonGen / NLR
BROOKLYN	1014397165	CON EDISON - MANHOLE 59740	FLATLANDS AVE & E. 108TH STREE	11236	RCRA-LQG, NJ MANIFEST
BROOKLYN	S103573626	NYCDOS SPRING CREEK COMPOST FACILITY	FLATLANDS AVENUE	11208	NY SWF/LF, NY Spills
BROOKLYN	1016972131	CON EDISON MANHOLE: 07468	FLUSHING AVE & IRVING 62 FEET	11237	RCRA NonGen / NLR
BROOKLYN	S108794058	U S POSTAL SERVICE	FORBELL ST	11208	NJ MANIFEST
BROOKLYN	S105842284	NYCDOS BULK SITE AT FORBELL STREET	FORBELL STREET	11208	NY SWF/LF, NY SWRCY
BROOKLYN	1016959837		FORMAN & BUSHWICK AVE	11207	RCRA-SQG
BROOKLYN	S113919243	CON EDISON	FOSTER AVE & NEW YORK AVE		NY MANIFEST
BROOKLYN	S108146271	SPRING CREEK/GATEWAY ESTATES	FOUNTAIN AVE	11208	NY HSWDS
BROOKLYN	S106382981	VAULT 3761	FOUNTAIN AVE		NY Spills
BROOKLYN	S110752336	ON ROADWAY	FOUNTAIN AVE/LINDEN BLVD		NY Spills
BROOKLYN	1009231715	NYC DEPT OF SANITATION	FOUNTAIN AVE & BELT PKWY	11208	NY MANIFEST
BROOKLYN	1016964097	CON EDISON MANHOLE: 3007	FRANKLIN AVE & JEFFERSON AVE N	11237	RCRA NonGen / NLR
BROOKLYN	S111835170	CONSTRUCTIONS SITE	FRESH CREEK BASIN / PENNSYLVANIA AVE		NY Spills
BROOKLYN	S117313831	CON EDISON	FRONT OF 1376 DECATUR	11237	NY MANIFEST

City	EDR ID	Site Name	Site Address	Zip	Database(s)
BROOKLYN	S117317418	CON EDISON	FRONT OF 1160 & ATLANTIC AVE		NY MANIFEST
BROOKLYN	S116293664	CON EDISON	AT FRONT 513 MACDONOUGH ST	11233	NY MANIFEST
BROOKLYN	S116291322	CON EDISON	AT FRONT OF 2732 ATLANTIC AVE	11207	NY MANIFEST
BROOKLYN	S116293967	CON EDISON	FRONT OF 36 A WOODBINE ST	11221	NY MANIFEST
BROOKLYN	S116291747	CON EDISON	AT FRONT OF 728 MADISON ST	11221	NY MANIFEST
BROOKLYN	S116550086	CON EDISON	FRONT OF 52 & CHAUNCEY ST	11233	NY MANIFEST
BROOKLYN	S116296850	CON EDISON	FRONT OF 35A WOODBINE ST	11221	NY MANIFEST
BROOKLYN	S117318529	CON EDISON	FRONT OF801 PUTNAM AV	11221	NY MANIFEST
BROOKLYN	S116045626	CON ED	AT FRONT OF 114 WILSON AV	11237	NY MANIFEST
BROOKLYN	S106699016	MANHOLE #4443	FRONT OF KINGS LAND AVE		NY Spills
BROOKLYN	S116291746	CON EDISON	AT FRONT OF 556 MACON ST	11233	NY MANIFEST
BROOKLYN	S116291720	CON EDISON	AT FRONT OF 469 EVERGREEN AVE	11221	NY MANIFEST
BROOKLYN	S117066992	CON EDISON	FRONT OF 31 SCHENCK ST	11207	NY MANIFEST
BROOKLYN	S116045683	CON ED	AT FRONT OF 1181 DECATUR ST	11207	NY MANIFEST
BROOKLYN	S117318600	CON EDISON	FRONT OF 11-24 PUTNAM AV	11221	NY MANIFEST
BROOKLYN	S117067116	CON EDISON	FRONT OF 1150 BROADWAY	11221	NY MANIFEST
BROOKLYN	S116550628	CON EDISION	FRONTO F 11-95 HANCOCK ST	11221	NY MANIFEST
BROOKLYN	S110610857	CONSOLIDATED EDISON	FULTON & CLIFF ST RIDER ALLEY EXCAVATION		NY MANIFEST
BROOKLYN	S110491271	CONSOLIDATED EDISON - MH 2901	FULTON & CLASSON		NY MANIFEST
BROOKLYN	1010328336	MTA NYCT - JAMAICA LINE BENTS 750-878	FULTON ST FROM BROADWAY TO	11207	RCRA NonGen / NLR
BROOKLYN	S117314946	CON EDISON	SS FULTON ST 55' EO EUCLED AVE	11208	NY MANIFEST
BROOKLYN	S116555435	CON EDISON TRANSFORMER MANHOLE #2010	FULTON AVENUE AND NEW YORK AVENUE		NY Spills
BROOKLYN	1016143593	CON EDISON MANHOLE: 3684	FULTON ST 50 FEET W OF ASHFORD	11208	RCRA-CESQG
BROOKLYN	S117065159	CON EDISON	2145 FULTON ST	11207	NY MANIFEST
BROOKLYN	1010328338	MTA NYCT - JAMAICA LINE BENTS 878-1007	FULTON ST BET CLEVELAND ST &	11208	RCRA NonGen / NLR
BROOKLYN	1016974818	MTA NYCT - KINGSTON THROOP AVES - C LINE	FULTON ST & THROOP AVE	11213	RCRA-SQG
BROOKLYN	S111314291	CONSOLIDATED EDISON	FULTON & ELLIOT		NY MANIFEST
BROOKLYN	S117314944	CON EDISON	SS FULTON ST 25' WO PINE ST	11208	NY MANIFEST
BROOKLYN	1007205296	CON ED - MH 55629	FULTON ST - PENNSYLVANIA AVE	11233	RCRA NonGen / NLR, NY MANIFEST
BROOKLYN	1014396292	CON EDISON	29 FURMAN AVE & BROADWAY	11207	RCRA-CESQG, NJ MANIFEST
BROOKLYN	S104508970	STROBER BROS INC	FURMAN ST		NY Spills
BROOKLYN	S109207331	BROOKLYN BRIDGE PARK	FURMAN ST		NY Spills
BROOKLYN	S117393464	DEAD END - DRUM RUN	FURMAN AVE & BUSHWICK AVE		NY Spills
BROOKLYN	S111457957	ADANDONED TANKER TRUCK	FURMAN STREET		NY Spills
BROOKLYN	S113405540	ROADWAY SPILL	GARRISON BEACH ST/LOUIS AVE		NY Spills
BROOKLYN	S109064992	NYCT - J LINE BENTS J608B TO J1028B	GATES AVE & BROADWAY TO ELDERT LANE & JAMAICA AVE	11221	NY MANIFEST
BROOKLYN	S102148096	GATES AVENUE	GATES AVENUE		NY Spills
BROOKLYN	1016677549	CON EDISON SERVICE BOX: 17972	362 GATES AVE	11221	RCRA NonGen / NLR, FINDS
BROOKLYN	1016967571	CON EDISON - VAULT SUBMERSIBLE 5592	GATES AVE S 125 W/ O LEWIS AVE	11221	RCRA-LQG
BROOKLYN	1010152964	NYCTA	GATES AVE	11221	NY MANIFEST
BROOKLYN	S106699486	BUS #8401	GATES/UTICA AVE		NY Spills
BROOKLYN	S111158484	RIIS LANDING FERRY TERMINAL -FEDERAL PARKS	GATEWAY NATIONAL RECREATION AREA-STATE ROAD		NY Spills
BROOKLYN	1016142977	CON EDISON DISCONNECT MANHOLE: 7750	GEORGIA AVE 100 FEET S OF	11207	RCRA-CESQG
BROOKLYN	S117314504	CON EDISON	ES GEORGIA AVE 113' NORTH OF BELMONT AVE	11207	NY MANIFEST
BROOKLYN	1010326620	CON EDISON MANHOLE 67334	GLENMORE RD & PENNSY	11208	RCRA NonGen / NLR
BROOKLYN	1016971772	CON EDISON MANHOLE: 66422	GLENMORE AVE & ALABAMA AVE	11207	RCRA NonGen / NLR
BROOKLYN	1008195672	CON EDISON - MH 67369	GLENMORE AND SCHNECK	11207	RCRA NonGen / NLR, NY MANIFEST

City	EDR ID	Site Name	Site Address	Zip	Database(s)
BROOKLYN	1007206766	CON ED MH 67398	GLENMORE AVE Y CRYSTAL ST	11212	RCRA NonGen / NLR, NY MANIFEST
BROOKLYN	1007206226	CON ED - MH 67372	GLENMORE & JEROME AVE	11212	RCRA NonGen / NLR, NY MANIFEST
BROOKLYN	1006817527	NYCDOT GLENMORE AVE BRIDGE #2243860	GLENMORE AVE BRG OVER LIRR	11207	RCRA NonGen / NLR
BROOKLYN	1016970891	CON EDISON MANHOLE: 56145	GLENMORE AVE & SCHENCK AVE	11207	RCRA NonGen / NLR
BROOKLYN	S109064532	BELL ATLANTIC-NY	GOTHER GESTON BLVD/ RIVERDALE AVE		NY MANIFEST
BROOKLYN	S111318058	ON THE ROAD	GOWANAS EXPWY AND 80TH ST		NY Spills
BROOKLYN	S103483480	FEEDER LEAK	GRAHAM AVENUE		NY Spills
BROOKLYN	1009233278	NYNEX	GRANT & HAVE MAYER STS		NY MANIFEST
BROOKLYN	S110046877	CONSOLIDATED EDISON MH2292	MH2292 GREENE AVE PATCHEN AVE		NY MANIFEST
BROOKLYN	S104193620	MAN HOLE #8154	GREENPOINT AVENUE		NY Spills
BROOKLYN	S102148344	GREENPOINT AVE	GREENPOINT AVENUE & MCGUINNES BLVD		NY Spills
BROOKLYN	S113493277	ON TRACK	ON GREENPOINT AND 21ST VAN HOLST		NY Spills
BROOKLYN	S105141068	ON CORNER	GREENWICH ST/BUSHWICK AVE		NY Spills
BROOKLYN	S110306013	CONSOLIDATED EDISON MH65382	MH65382 HALL ST & PARK AVE		NY MANIFEST
BROOKLYN	1016967890	CON EDISON SERVICE BOX: 9085	HALSEY ST & WYKOFF AVE	11237	RCRA NonGen / NLR
BROOKLYN	S116295113	CON ED	HALSEY ST AND IRVING AVE	11237	NY MANIFEST
BROOKLYN	1009233503	NYNEX	HALSEY ST & BETWEEN LEWIS AVE	11233	NY MANIFEST
BROOKLYN	1010152993	NYCTA	HALSEY ST		NY MANIFEST
BROOKLYN	1014396306	CON EDISON - MANHOLE 2385	1200 HANCOCK ST & CENTRAL AVE	11221	RCRA-LQG, NJ MANIFEST
BROOKLYN	1016455122	CON EDISON SERVICE BOX: 20611	368 HANCOCK ST	11221	RCRA NonGen / NLR, FINDS
BROOKLYN	1016971174	CON EDISON MANHOLE: 02383	HANCOCK ST & CENTRAL AVE	11221	RCRA NonGen / NLR
BROOKLYN	S117059203	CON EDISON	469 HANCOCK ST	11385	NY MANIFEST
BROOKLYN	S110045623	CONSOLIDATED EDISON	1200 HANCOCK ST & CENTRAL AVE	11221	NY MANIFEST
BROOKLYN	S102560248	NEW YORK HARBOR	NY HARBOR 1 MI.W ROCKAWAY		NY Spills
BROOKLYN	S112140897	CONSOLIDATED EDISON OF NY	HEDGEMAN ST. & AMBOY ST.	11212	NY MANIFEST
BROOKLYN	1016142983	CON EDISON MANHOLE: 58535	HEDGEMAN ST & AMBOY ST	11212	RCRA-CESQG
BROOKLYN	S117060708	CON EDISON	SO HEGEMAN AVE 130' EO ESSEX ST	11208	NY MANIFEST
BROOKLYN	S114561189	DRUM RUN	610 HEGEMAN AND WYONA STREET		NY Spills
BROOKLYN	1010326084	CON EDISON MANHOLE 61621	HEGEMAN AVE & ALABAMA AVE	11208	RCRA NonGen / NLR, NY MANIFEST
BROOKLYN	S109155669	CONSOLIDATED EDISON	HEGMAN AVE & ALABAMA AVE M/H 61621		NY MANIFEST
BROOKLYN	1016971909	CON EDISON MANHOLE: 3750	HEMLOCK ST & LIBERTY AVE	11208	RCRA NonGen / NLR
BROOKLYN	S116290794	LOT 26,TAXBLOCK 4353	HENDRIX STREET	11207	NY RES DECL
BROOKLYN	S116290698	LOT 15,TAXBLOCK 4353	HENDRIX STREET	11207	NY RES DECL
BROOKLYN	S116290786	LOT 25,TAXBLOCK 4353	HENDRIX STREET	11207	NY RES DECL
BROOKLYN	S109064649	CON ED - VS3800	HERKIMER ST N236E SARATOGA	11233	NY MANIFEST
BROOKLYN	S102663097	HERKIMER ST AND BROADWAY	HERKIMER ST AND BROADWAY		NY Spills
BROOKLYN	1007205297	CON ED - MH 3629	HERKIMER ST & WILLIAM PL	11233	RCRA NonGen / NLR, NY MANIFEST
BROOKLYN	1016451671	MTA NYCT - CANARSIE LINE	HERKIMER ST & WILLIAMS PL TO	11236	RCRA-SQG, FINDS
BROOKLYN	S112817900	CON EDISON	38-36 HIGHLAND AVE		NY MANIFEST
BROOKLYN	S117319447	CON EDISON	W/S HIGHLAND PL OPP N/E/C ETNA ST	11208	NY MANIFEST
BROOKLYN	1014396427	CON EDISON - MANHOLE 1268	310 HIMROD STREET & IRVING AVE	11237	RCRA-LQG, NJ MANIFEST
BROOKLYN	S110045818	CONSOLIDATED EDISON	310 HIMROD STREET & IRVING AVE	11237	NY MANIFEST
BROOKLYN	S116295746	CON EDISON	HINDALEY BELMONT AVE	11207	NY MANIFEST
BROOKLYN	1016251341	H E L P BROOKLYN HOUSING NEW YORK	HINSDALE ST & SNEDIKER AVE	11207	FINDS
BROOKLYN	S105235562	EXPRESS CHARTER BUS	HINSDALE		NY Spills
BROOKLYN	S117315678	CON EDISON	E/S HINSDALE AV 20 N/O PITKINS AV	11207	NY MANIFEST
BROOKLYN	1016973474	CON EDISON SERVICE BOX: 64365	HINSDALE ST & BLAKE AVE	11207	RCRA NonGen / NLR

Count: 2086 records

ORPHAN SUMMARY

City	EDR ID	Site Name	Site Address	Zip	Database(s)
BROOKLYN	S111157707	CONSOLIDATED EDISON	E/S HINSDALE & PITKIN AVE	11213	NY MANIFEST
BROOKLYN	S117315765	CON EDISON	E/S HINSDALE AVE 50 S/O PITKINS AV	11207	NY MANIFEST
BROOKLYN	S112140786	CONSOLIDATED EDISON	HINSDALE AVE BELMONT AVE		NY MANIFEST
BROOKLYN	1016963152	CON EDISON MANHOLE: 65986	HINSDALE ST & PITKIN AVE	11207	RCRA NonGen / NLR
BROOKLYN	S108077834	LOT 58,TAXBLOCK 1468	HOPKINSON AVENUE	11233	NY E DESIGNATION
BROOKLYN	1016970737	CON EDISON SERVICE BOX: 28167	HOPKINSON AVE & BERGEN ST	11233	RCRA NonGen / NLR
BROOKLYN	1016969404	CON EDISON SERVICE BOX: 66288	HOWARD AVE & PROSPECT PL SW	11233	RCRA NonGen / NLR
BROOKLYN	1016960876	CON EDISON SERVICE BOX: 23250	786 HOWARD AVE	11221	RCRA NonGen / NLR
BROOKLYN	1016971498	CON EDISON SERVICE BOX: 66695	HOWARD AVE & EAST NEW YORK AVE	11212	RCRA NonGen / NLR
BROOKLYN	1016970245	CON EDISON SERVICE BOX: 28245	HOWARD AVE & PROSPECT PL	11233	RCRA NonGen / NLR
BROOKLYN	S111159203	EAST SIDE OF HUDSON AVE/40 FT SOUTH OF DE KALB AVE	HUDSON AVE		NY Spills
BROOKLYN	S107407179	HUDSON AVE	HUDSON AVENUE		NY Spills
BROOKLYN	S117267092	METAL HOLE IN SIDEWALK	IFO 5380 KINGS HIGHWAY		NY Spills
BROOKLYN	S113916751	INGRAHAM STREET SIDEWALK PLUME TRACKDOWN	INGRAHAM STREET	11237	NY SHWS
BROOKLYN	S117063696	CON EDISON	INT E 83RD ST & CHASE CT	11236	NY MANIFEST
BROOKLYN	S117059443	CON EDISON	W INT HEGEMAN AVE & VAN SICLEN AVE	11207	NY MANIFEST
BROOKLYN	1012185155	CON EDISON	S INT OF S CONDUIT AVE &	11208	RCRA-CESQG
BROOKLYN	S117268240	ROADWAY	INTERSECTION OF LINEN BLVD AND JUNIUS		NY Spills
BROOKLYN	1016169668	MTA LIRR - CENTRAL AVENUE RAILROAD BRIDGE	INTERSECTION OF CENTRAL AVE &	11207	RCRA NonGen / NLR
BROOKLYN	S117058316	CON EDISON	EAST INTERSECTION BROADWAY & ABERDEEN ST	11207	NY MANIFEST
BROOKLYN	S113921898	MTA LIRR - CENTRAL AVENUE RAILROAD BRIDGE	INTERSECTION OF CENTRAL AVENUE	11207	NY MANIFEST
BROOKLYN	S116042169	CON EDISON	N INTERSECTION LINDEN BLVD & 197TH ST		NY MANIFEST
BROOKLYN	S109828747	STREET	INTERSECTION CENTRAL AVE & CHAUNCEY ST		NY Spills
BROOKLYN	1016974473	CON EDISON MANHOLE: 1214	IRVING AVE & HART ST SE COR	11237	RCRA NonGen / NLR
BROOKLYN	1016967931	CON EDISON MANHOLE: 01216	IRVING AVE & STOCKHOLM ST	11237	RCRA NonGen / NLR
BROOKLYN	S102145784	JAMAICA BAY/FLATBUSH/BKLY	JAMAICA BAY/FLATBUSH		NY Spills
BROOKLYN	S102147193	JAMAICA REGULATOR #3	JAMAICA REGULATOR #3		NY Spills
BROOKLYN	1016972211	CON EDISON MANHOLE: 3728	JAMAICA AVE & LINWOOD ST	11208	RCRA NonGen / NLR
BROOKLYN	S117319119	CON EDISON	JAMAICA AVE & HIGHLAND BLVD	11208	NY MANIFEST
BROOKLYN	S102402037	PAERDEGAT BASIN	JAMAICA BAY		NY Spills
BROOKLYN	S102401993	JAMAICA AVE & CYPRESS AVE	JAMAICA AVE & CYPRESS AVE		NY Spills
BROOKLYN	S113920942	CON EDISON	NE JEFFERSON AVE & FRANKLIN AVE	11237	NY MANIFEST
BROOKLYN	1016964106	CON EDISON - MANHOLE 62867	25' E/O JEROS/S LINDEN BLVD.	11207	RCRA-LQG
BROOKLYN	S113920949	CON EDISON	25' E/O JEROS/S LINDEN BLVD.	11207	NY MANIFEST
BROOKLYN	1016974124	CON EDISON SERVICE BOX: 17796	ST JOHNS PL & EASTERN PKWY	11212	RCRA NonGen / NLR
BROOKLYN	1016970333	CON EDISON SERVICE BOX: 44515	ST JOHNS PL & RALPH AVE NW COR	11213	RCRA NonGen / NLR
BROOKLYN	S116044648	CON EDISON	ST. JOHNS PL SARATOGA AVE	11233	NY MANIFEST
BROOKLYN	1016967437	CON EDISON SERVICE BOX: 44526	ST JOHNS PL & SARATOGA AVE	11233	RCRA NonGen / NLR
BROOKLYN	S111011254	NORTHWEST CORNER OF INTERSECTION	JUNIS ST AND DUMONT AVE		NY Spills
BROOKLYN	S116156432	DRUM RUN	JUNIUS ST BETWEEN NEW LOTS AND LINDEN		NY Spills
BROOKLYN	S116156422	DRUM RUN	JUNIUS ST AND LINDEN BLVD		NY Spills
BROOKLYN	1009233809	NYNEX	JUNIUS ST & SUTTON AVE		NY MANIFEST
BROOKLYN	A100393065	MAB AUTO REPAIR	626 KA,AOCA AVENUE	11208	NY AST
BROOKLYN	S104788627	CLINTON ST AND	KANE AND DEGRAW		NY Spills
BROOKLYN	S113453148	LOT 4,TAXBLOCK 2340	KENT AVENUE		NY E DESIGNATION
BROOKLYN	1001493622	NYCHA - KINGSBOROUGH HOUSES	142 KINGS 1ST WALK	11233	RCRA NonGen / NLR, FINDS

City	EDR ID	Site Name	Site Address	Zip	Database(s)
BROOKLYN	1001224063	NYCHA - KINGSBOROUGH	120 KINGS 1ST WALK	11234	RCRA NonGen / NLR, FINDS, NY MANIFEST
BROOKLYN	S109828011	LOWES REMEDIATION PROCESS	KINGS PLAZA SHOPPING CENTER IN AVE U		NY Spills
BROOKLYN	S102150239	KINGS COUNTY TRANSPORT	KINGS COUNTY TRANSPORT		NY Spills
BROOKLYN	S117362447	ROAD WAY/ DRAIN	KINGS HIGH WAY AND EAST 93 STREET		NY Spills
BROOKLYN	S107407580	KINGS HIGHWAY MOBIL	KINGS HIGHWAY		NY Spills
BROOKLYN	S116296647	CON EDISON	SW KINGS HWY & E 95 ST	11212	NY MANIFEST
BROOKLYN	S106737045	BETW/AVE X &	KINGS HIGHWAY AVE U		NY Spills
BROOKLYN	S102147037	KINGSLAND AVENUE	KINGSLAND AVENUE		NY Spills
BROOKLYN	1016970988	CON EDISON SERVICE BOX: 17692	KINGSTON AVE & EASTERN PKWY	11213	RCRA NonGen / NLR
BROOKLYN	1016451706	MTA NYCT - KINGSTON AVENUE STATION - 3 4 LINES	KINGSTON AVE & EASTERN PKWY	11213	RCRA-SQG, FINDS
BROOKLYN	S116297173	MTA NYCT - KINGSTON AVENUE STATION - 3 4 LINES	KINGSTON AVE & EASTERN PKWY	11213	NY MANIFEST
BROOKLYN	S116550477	CON EDISON	154 KNICKERBOCKER AVE	11207	NY MANIFEST
BROOKLYN	1005444367	NYC PKS & REC MARIA HERNANDEZ PARK	KNICKERBOCKER TO IRVING AVES	11237	RCRA NonGen / NLR, NY MANIFEST
BROOKLYN	1016961273	CON EDISON MANHOLE: 1211	KNICKERBOCKER & WILLOUGHBY AVE	11237	RCRA NonGen / NLR
BROOKLYN	1016961250	CON EDISON MANHOLE: 1212	KNICKERBOCKER & SUYDAM AVE SE	11237	RCRA NonGen / NLR
BROOKLYN	1014399917	NYSDEC #224142 - INGRAHAM ST SIDEWALK PLUME TRACKDOWN SITE	KNICKERBOCKER AVE & INGRAHAM	11237	RCRA-SQG
BROOKLYN	1016973863	CON EDISON SERVICE BOX: 12735	348 KNICKERBOCKER AVE	11221	RCRA NonGen / NLR
BROOKLYN	1016961209	CON EDISON SERVICE BOX: 12729	260 KNICKERBOCKER AVE & STARR	11237	RCRA NonGen / NLR
BROOKLYN	S116550476	CON EDISON	180 KNICKERBOCKER AVE	11207	NY MANIFEST
BROOKLYN	1009242360	CONSOLIDATED EDISON	W/S KNICKERBOCKER AVE & HALSEY		NY MANIFEST
BROOKLYN	1016962734	CON EDISON SERVICE BOX: 12784	871 KNICKERBOCKER AVE	11237	RCRA NonGen / NLR
BROOKLYN	S116292704	CON EDISON	KOSCIUSKO ST & BROADWAY	11221	NY MANIFEST
BROOKLYN	S117063289	CON EDISON	553 KOSKIUSKO & LOUIS	11221	NY MANIFEST
BROOKLYN	S104789745	GREEN STREETS	LAKE AVE/HOWARD AVE		NY Spills
BROOKLYN	S117362281	STREET/ROADWAY	LEE AVE AND WILSON STREET		NY Spills
BROOKLYN	S117362265	MTA BUS	LEE AVE AND WILSON AVE		NY Spills
BROOKLYN	1016960827	CON EDISON SERVICE BOX: 29328	LENOX RD & E 92ND ST NE COR	11212	RCRA NonGen / NLR
BROOKLYN	S116295761	CON EDISON	676 LENOX RD	11212	NY MANIFEST
BROOKLYN	S116295762	CON EDISON	774 LENOX RD	11212	NY MANIFEST
BROOKLYN	1016974098	CON EDISON MANHOLE: 65846	LENOX RD & E 91ST ST	11236	RCRA NonGen / NLR
BROOKLYN	1016973646	CON EDISON SERVICE BOX: 29336	LENOX RD & ROCKAWAY PKWY	11212	RCRA NonGen / NLR
BROOKLYN	S116295643	CON EDISON	841 LENOX RD	11212	NY MANIFEST
BROOKLYN	S116295784	CON EDISON	702 LENOX RD	11212	NY MANIFEST
BROOKLYN	1016973852	CON EDISON SERVICE BOX: 29371	LEWIS AVE & GATES AVE 90 FEET	11221	RCRA NonGen / NLR
BROOKLYN	1016973096	CON EDISON SERVICE BOX: 29393	LEWIS AVE & BAINBRIDGE ST	11233	RCRA NonGen / NLR
BROOKLYN	1016971999	CON EDISON MANHOLE: 3753	LIBERTY AVE & SHERIDAN AVE	11208	RCRA NonGen / NLR
BROOKLYN	1006817526	NYCDOT LIBERTY AVE BRIDGE #2243850	LIBERTY AVE BRG OVER LIRR	11207	RCRA NonGen / NLR
BROOKLYN	S109375345	CONSOLIDATE EDISON	LIBERTY AVE & POWELL ST MH5142		NY MANIFEST
BROOKLYN	1009244052	CONSOLIDATED EDISON	LIBERTY AV & BERRIMAN MH4750	11208	NY MANIFEST
BROOKLYN	1009243353	CONSOLIDATED EDISON	LIBERTY AVE CHESTNUT		NY MANIFEST
BROOKLYN	1010325839	CON EDISON - MANHOLE 67461	S/S LIBERTY AVE 47 FEET W/O EL	11207	RCRA NonGen / NLR
BROOKLYN	1010152955	NYCTA	LIBERTY & GRANVILLE AVE		NY MANIFEST
BROOKLYN	1016971972	CON EDISON MANHOLE: 3751	LIBERTY AVE & AUTUMN AVE	11208	RCRA NonGen / NLR

City	EDR ID	Site Name	Site Address	Zip	Database(s)
BROOKLYN	S108980591	NYCDEP	LIBERTY AVE & TUCKERTON ST	11233	NY MANIFEST
BROOKLYN	S106698814	MANHOLE # 3742	LIBERTY AVE. AND LOVEN ST		NY Spills
BROOKLYN	S110306010	CONSOLIDATED EDISON MH57244	MH57244 LIBERTY AVE & MILFORD ST		NY MANIFEST
BROOKLYN	1007206113	CON ED - MH 3741	LIBERTY AVE & MILFORD	11212	RCRA NonGen / NLR
BROOKLYN	1007206138	CON ED - V 3742	LIBERTY AVE & LOGAN	11212	RCRA NonGen / NLR
BROOKLYN	1016974155	CON EDISON SERVICE BOX: 29461	1097 LIBERTY AVE	11207	RCRA NonGen / NLR
BROOKLYN	S117064979	CON EDISON	LIBERTY AVE & SHERDON AVE	11208	NY MANIFEST
BROOKLYN	1010787501	CON EDISON MANHOLE 5291	LIBERTY& SCHENCK	11208	RCRA NonGen / NLR
BROOKLYN	1016969585	CON EDISON SERVICE BOX: 29617	LINCOLN PL & UTICA AVE	11213	RCRA NonGen / NLR
BROOKLYN	1016971497	CON EDISON SERVICE BOX: 21702	LINCOLN PL & EAST NEW YORK AVE	11212	RCRA NonGen / NLR
BROOKLYN	S109064553	BELL ATLANTIC-NY	LINDEN BLVD NEW YORK AVE		NY MANIFEST
BROOKLYN	S117315579	CON EDISON	NS LINDEN BLVD 200' OFF MILLER	11207	NY MANIFEST
BROOKLYN	S117059417	CON EDISON	S/S LINDEN BLVD E 10 ASHFORD ST	11207	NY MANIFEST
BROOKLYN	S108297221	DEP VEHICLE	LINDEN BLVD/VANCISINLIN		NY Spills
BROOKLYN	1016974268	CON EDISON SERVICE BOX: 27483	LINDEN BLVD & HEGEMEN ST	11212	RCRA NonGen / NLR
BROOKLYN	1004761951	NYC DEPT PARKS & REC - LINDEN PARK	LINDEN BLVD & STANLEY AVE	11207	RCRA NonGen / NLR
BROOKLYN	S117363194	ROADWAY	LINDEN BLVD/VAN SICKLEN AVE		NY Spills
BROOKLYN	S109064325	GULF STATION	2992 LINDEN BLVD		NY LTANKS
BROOKLYN	S106969375	MANHOLE 1595	LINDEN BLVD, 45' E OF E 35 STREET		NY Spills
BROOKLYN	S117059784	CON EDISON	S/S LINDEN BLVD 20 W/O CLEVELAND ST	11207	NY MANIFEST
BROOKLYN	S113918166	CON EDISON	3131 LINDEN ST		NY MANIFEST
BROOKLYN	S107407306	VAULT TM1600	LINDEN BLVD		NY Spills
BROOKLYN	S105057371	ROADWAY	LINDEN BLVD		NY Spills
BROOKLYN	1016971233	CON EDISON MANHOLE: 61576	LINDEN BLVD & HOPKINSON AVE	11212	RCRA NonGen / NLR
BROOKLYN	1016973390	CON EDISON SERVICE BOX: 27438	LINDEN BLVD & E 98TH ST S	11212	RCRA NonGen / NLR
BROOKLYN	1016971232	CON EDISON MANHOLE: 58316	LINDEN BLVD & ROCKAWAY AVE	11212	RCRA NonGen / NLR
BROOKLYN	1016973776	CON EDISON SERVICE BOX: 27226	LINDEN BLVD & POWELL ST	11212	RCRA NonGen / NLR
BROOKLYN	1016973017	CON EDISON MANHOLE: 61576	LINDEN BLVD & THOMAS BOYLAND	11236	RCRA NonGen / NLR
BROOKLYN	S116296767	CON EDISON	NO LINDEN BLVD & 150' W HEGEMAN	11208	NY MANIFEST
BROOKLYN	S117059418	CON EDISON	S/S LINDEN BLVD 452 W/O ASHFORD ST	11207	NY MANIFEST
BROOKLYN	1009232787	BROOKDALE HOSPITAL	LINDEN BLVD	11212	NY MANIFEST
BROOKLYN	S116552817	UNKNOWN	1055 LINWOOD		NY Spills
BROOKLYN	S109943053	HTV 5534	LIRR TRAIN YARD/ATLANTIC AVE PACIFIC ST		NY Spills
BROOKLYN	1011490393	NYCT MTA	LIVERMORE AVE & CHESTER AVE	11212	RCRA-CESQG
BROOKLYN	1004762588	NYCT - PARKS COUNCIL SUCCESS GARDEN	LIVONIA AVE BETW WILLIAMS ST	11207	RCRA NonGen / NLR
BROOKLYN	S116687928	LOT 46,TAXBLOCK 4153	LOGAN STREET	11208	NY RES DECL
BROOKLYN	S117267622	MANHOLE 55334	LOGAN ST AND PITKIN AVE		NY Spills
BROOKLYN	S105972439	JONES MOTORS	LOMBARDY STREET (FOOT OF NEWTON CREEK)		NY SHWS
BROOKLYN	S116550885	CON EDISON	LOTT AVE 26' E/O OSBORN STREET	11212	NY MANIFEST
BROOKLYN	1009236957	CONSOLIDATED EDISON	M58809-WASH AVE & STERLING ST		NY MANIFEST
BROOKLYN	S117061182	CON EDISON	FO MACDONOUGH ST	11233	NY MANIFEST
BROOKLYN	S106385024	CON ED MANHOLE#65848	MACON STREET		NY Spills
BROOKLYN	1016973981	CON EDISON SERVICE BOX: 28667	MACON ST & LEWIS AVE SE COR	11233	RCRA NonGen / NLR
BROOKLYN	1010325869	CON EDISON - MANHOLE 3223	S/S MACON ST 20' W/O MARCY AVE	11212	RCRA NonGen / NLR
BROOKLYN	1016973661	CON EDISON SERVICE BOX: 28666	MACON ST & LEWIS AVE SW COR	11233	RCRA NonGen / NLR
BROOKLYN	S107408415	MANHOLE 3223	MACON ST. 20 FT WEST OF M		NY Spills
BROOKLYN	S113493041	MANHOLE 28773	MADISON ST AND MARCEY AVE		NY Spills

City	EDR ID	Site Name	Site Address	Zip	Database(s)
BROOKLYN	S116292318	CON ED	MADISON ST AND THROOP AVE	11221	NY MANIFEST
BROOKLYN	1016960778	CON EDISON SERVICE BOX: 42829	MADISON ST & THROOP AVE	11221	RCRA NonGen / NLR
BROOKLYN	1016961613	CON EDISON MANHOLE: 18539	MADISON ST & EVERGREEN AVE SE	11221	RCRA NonGen / NLR
BROOKLYN	S116554872	NYC TRANSIT	MADISON ST AND WOODWARD		NY Spills
BROOKLYN	1016960788	CON EDISON MANHOLE: 42833	MADISON ST & THROOP AVE SE COR	11221	RCRA NonGen / NLR
BROOKLYN	S116292231	CON ED	MADISON ST AND THROOP AVE	11221	NY MANIFEST
BROOKLYN	1016969723	CON EDISON SERVICE BOX: 59495	MADISON AVE & THROOP AVE	11221	RCRA NonGen / NLR
BROOKLYN	1016963052	CON EDISON SERVICE BOX: 28839	685 MADISON	11233	RCRA NonGen / NLR
BROOKLYN	S102142823	241 N MAIN ST/TOP SHELF	241 N MAIN ST/TOP SHELF		NY Spills
BROOKLYN	S116292217	CON ED	MALCOLM X BLVD AND DECATUR ST	11233	NY MANIFEST
BROOKLYN	S110046452	CONSOLIDATED EDISON	1743 MALCOLM X BLVD & FULTON S	11233	NY MANIFEST
BROOKLYN	1014396294	CON EDISON - MANHOLE 71359	1743 MALCOLM X BLVD & FULTON S	11233	RCRA-LQG, NJ MANIFEST
BROOKLYN	S110046887	CONSOLIDATED EDISON MH28837	MH28837 MALCOLM X BLVD & MADISON		NY MANIFEST
BROOKLYN	1014396301	CON EDISON	798 MALCOLM X BLVD & PUTNAM AV	11221	RCRA-CESQG, NJ MANIFEST
BROOKLYN	S113920643	CON EDISON	E/S MALTA ST 212' S/O WORTMAN	11207	NY MANIFEST
BROOKLYN	1016963760	CON EDISON - VAULT 4754	E/S MALTA ST 212' S/O WORTMAN	11207	RCRA-LQG
BROOKLYN	S113493702	EAST RIVER	BY MANHATTAN BRIDGE		NY Spills
BROOKLYN	S103937206	MANHOLE 15165	MANHATTEN AVENUE		NY Spills
BROOKLYN	1009233153	NEW YORK TELEPHONE	MANHOLE HEMLOCK & JAMAICA AVE	11221	NY MANIFEST
BROOKLYN	1009244175	NYNEX	MANHOLE UNION ST		NY MANIFEST
BROOKLYN	1014396304	CON EDISON - MANHOLE 2142	MARCUS GARVEY BLVD & MONROE ST	11233	RCRA-LQG, NJ MANIFEST
BROOKLYN	S109826000	CONSOLIDATED EDISON MH19902	MH19902 MARCUS GARVEY BLVD & FULTON ST		NY MANIFEST
BROOKLYN	1016970729	CON EDISON SERVICE BOX: 32373	ST MARKS AVE & RALPH AVE	11233	RCRA NonGen / NLR
BROOKLYN	S110046957	CONSOLIDATED EDISON MH64751	MH64751 MCDONALD AVE & AVENUE M		NY MANIFEST
BROOKLYN	S110046961	CONSOLIDATED EDISON MH6858	MH6858 MCDONALD AVE & AVENUE M		NY MANIFEST
BROOKLYN	S110046479	CONSOLIDATED EDISON	MH57876 MEADOW ST & STEWART		NY MANIFEST
BROOKLYN	S102151012	ENT TO NEW TOWN CREEK	MEECKER AV		NY Spills
BROOKLYN	S102569652	UNKNOWN	MEEKER AVENUE		NY Spills
BROOKLYN	S107409644	METROPOLITAN AVENUE	METROPOLITAN AVENUE		NY Spills
BROOKLYN	1009243214	CONSOLIDATED EDISON	MH11620-STANWIX ST & FOREST ST		NY MANIFEST
BROOKLYN	1009243174	CONSOLIDATED EDISON	MH12828-167TH ST & SHERIDAN AV		NY MANIFEST
BROOKLYN	1009243738	CONSOLIDATED EDISON	MH16855-PARK PL & CLASSON AVE		NY MANIFEST
BROOKLYN	1009242438	CONSOLIDATED EDISON	MH23734-BEDFORD AVE & GATES AV		NY MANIFEST
BROOKLYN	1009241277	CONSOLIDATED EDISON	MH2692-PROSPECT PL & CARLTON		NY MANIFEST
BROOKLYN	1009243346	CONSOLIDATED EDISON	MH2889-SEC VANDERBUILT & GATES		NY MANIFEST
BROOKLYN	1009242338	CONSOLIDATED EDISON	MH3012-HANCOCK ST & SPENCER		NY MANIFEST
BROOKLYN	1009243874	CONSOLDATED EDISON	MH3223-MACON ST & MARCY AVE		NY MANIFEST
BROOKLYN	1009244094	CONSOLIDATED EDISON	MH3648-JAMAICA AVE & VERMONT S		NY MANIFEST
BROOKLYN	1009243280	CONSOLIDATED EDISON	MH3745-LIBERTY AVE & CHESTNUT		NY MANIFEST
BROOKLYN	1009243974	CONSOLIDATED EDISON	MH3752-LINCOLN & LIBERTY AVES		NY MANIFEST
BROOKLYN	1009238287	CONSOLIDATED EDISON	MH4137-18TH ST & PROSPECT PKY		NY MANIFEST
BROOKLYN	1009238732	CONSOLIDATED EDISON	MH4161-SEELEY & PROSPECT ST		NY MANIFEST
BROOKLYN	1009242925	CONSOLIDATED EDISON	MH42562-BRADFORD ST & SUTTER		NY MANIFEST
BROOKLYN	1009243890	CONSOLIDATED EDISON	MH4497-BEDFORD AVE & UNION ST		NY MANIFEST
BROOKLYN	1009239119	CONSOLIDATED EDISON	MH4501-EASTERN PKWY & BEDFORD		NY MANIFEST
BROOKLYN	1009239195	CONSOLIDATED EDISON	MH4746-LIBERTY AVE & ELTON ST		NY MANIFEST
BROOKLYN	1009244086	CONSOLIDATED EDISON	MH4750-LIBERTY & BERRIMAN		NY MANIFEST

City	EDR ID	Site Name	Site Address	Zip	Database(s)
BROOKLYN	1009241348	CONSOLIDATED EDISON	MH5277-LIBERTY AVE & MILLER AV		NY MANIFEST
BROOKLYN	1009241441	CONSOLIDATED EDISON	MH5277-MILLER AVE & LIBERTY AV		NY MANIFEST
BROOKLYN	1009243255	CONSOLIDATED EDISON	MH5290-LIBERTY AVE & HENDRIX S		NY MANIFEST
BROOKLYN	1009241425	CONSOLIDATED EDISON	MH532-VANDERBILT & PARK AVE		NY MANIFEST
BROOKLYN	1009241417	CONSOLIDATED EDISON	MH541-PARK AVE & CUMERLAND ST		NY MANIFEST
BROOKLYN	1009241208	CONSOLIDATED EDISON	MH5762-PROSPECT PK W/BARTEL PR		NY MANIFEST
BROOKLYN	1009241899	CONSOLIDATED EDISON	MH57941-PROSPECT & WASHINGTON		NY MANIFEST
BROOKLYN	1009243184	CONSOLIDATED EDISON	MH58041-PROSPECT & WASHINGTON		NY MANIFEST
BROOKLYN	1009226176	CONSOLIDATED EDISON	MH59061-KINGSTON & WINTHROP		NY MANIFEST
BROOKLYN	1009238457	CONSOLIDATED EDISON	MH59841-AVENUE J & E 28TH ST		NY MANIFEST
BROOKLYN	1009239056	CONSOLIDATED EDISON	MH59841-E 28TH & AVENUE J		NY MANIFEST
BROOKLYN	1009239345	CONSOLIDATED EDISON	MH60697-STANLEY AVE & LINWOOD	11208	NY MANIFEST
BROOKLYN	1009238537	CONSOLIDATED EDISON	MH62232-6TH AVE & PROSPECT		NY MANIFEST
BROOKLYN	1009239228	CONSOLIDATED EDISON	MH62232-PROSPECT AVE & 6TH AVE		NY MANIFEST
BROOKLYN	1009243682	CONSOLIDATED EDISON	MH629-EVERGREEN & FLUSHING AVE		NY MANIFEST
BROOKLYN	1009243485	CONSOLIDATED EDISON	MH64685-BERGEN ST W/O FRANKLIN		NY MANIFEST
BROOKLYN	1009242927	CONSOLIDATED EDISON	MH64799-PARK AVE		NY MANIFEST
BROOKLYN	1009242807	CONSOLIDATED EDISON	MH64815-JAY ST N/O PROSPECT ST		NY MANIFEST
BROOKLYN	1009242277	CONSOLIDATED EDISON	MH65390-VAN SINDEREN & HERKIME		NY MANIFEST
BROOKLYN	1009240945	CONSOLIDATED EDISON	MH65433-WYCKOFF & BOND		NY MANIFEST
BROOKLYN	1009243811	CONSOLIDATED EDISON	MH65879-WILLIAMS AVE & SUTTER		NY MANIFEST
BROOKLYN	1009242636	CONSOLIDATED EDISON	MH66351-ALABAMA AVE & DUMONT		NY MANIFEST
BROOKLYN	1009236958	CONSOLIDATED EDISON	MH66371-GEORGIA AVE & LIVONIA		NY MANIFEST
BROOKLYN	1009243904	CONSOLIDATED EDISON	MH66771-59TH ST & 3RD AVE		NY MANIFEST
BROOKLYN	1009243733	CONSOLIDATED EDISON	MH66774-79TH ST & 3RD AVE		NY MANIFEST
BROOKLYN	1009243861	CONSOLIDATED EDISON	MH66777-SHORE RD & 91ST ST		NY MANIFEST
BROOKLYN	1009243889	CONSOLIDATED EDISON	MH6708-82ND ST & 19TH AVE		NY MANIFEST
BROOKLYN	1009239093	CONSOLIDATED EDISON	MH67389-LENMORE & ELTON ST		NY MANIFEST
BROOKLYN	1009242146	CONSOLIDATED EDISON	MH67396-GLENMORE AVE & LOGAN		NY MANIFEST
BROOKLYN	1009243818	CONSOLIDATED EDISON	MH67461-LIBERTY AVE & ELDART		NY MANIFEST
BROOKLYN	1009241268	CONSOLIDATED EDISON	MH67461-S/S LIBERTY W/O ELDERT		NY MANIFEST
BROOKLYN	1009241753	CONSOLIDATED EDISON	MH677-HARRISON ALLEY & EVANS		NY MANIFEST
BROOKLYN	1009238355	CONSOLIDATED EDISON	MH68062-AVENUE N		NY MANIFEST
BROOKLYN	1009238313	CONSOLIDATED EDISON	MH68082-AVENUE N & E 9TH ST		NY MANIFEST
BROOKLYN	1009243279	CONSOLIDATED EDISON	MH68329-GLENMORE AV E/O ATKINS		NY MANIFEST
BROOKLYN	1009244007	CONSOLIDATED EDISON	MH69431-ALABAMA AVE & DUMONT		NY MANIFEST
BROOKLYN	1009241424	CONSOLIDATED EDISON	MH69493-MEADOW ST & STEWART AV		NY MANIFEST
BROOKLYN	1009242770	CONSOLIDATED EDISON	MH7571-N PORTLAND AVE & PARK A		NY MANIFEST
BROOKLYN	1009240746	CONSOLIDATED EDISON	MH805-PARK AVE & SKILLMAN ST		NY MANIFEST
BROOKLYN	1009241959	CONSOLIDATED EDISON	MH829-PARK & GRAND		NY MANIFEST
BROOKLYN	S102662541	MILL AVE. / BROOKLYN, NEW	MILL AVENUE		NY LTANKS
BROOKLYN	S102148775	MILL BASIN OF JAMAICA	MILL BASIN OF JAMAICA		NY Spills
BROOKLYN	S102146783	MILL BASIN JAMAICA BAY	MILL BASIN JAMAICA BAY		NY Spills
BROOKLYN	1016959894	CON EDISON - MANHOLE 5276	W/S MILLER AVE 135'N/O LIBERTY	11207	RCRA-LQG
BROOKLYN	S113918719	CON EDISON	WS MILLER AVE 29' NO PITKIN AVE	11207	NY MANIFEST
BROOKLYN	S113815396	CON EDISON	W/S MILLER AVE 135'N/O LIBERTY	11207	NY MANIFEST
BROOKLYN	1016455262	CON EDISON MANHOLE: 5281	MILLER AVE & PITKIN AVE W 29	11207	RCRA NonGen / NLR, FINDS

City	EDR ID	Site Name	Site Address	Zip	Database(s)
BROOKLYN	S110138015	CONSOLIDATED EDISON	MILLER AVE AND ATLANTIC AVE	11207	NY MANIFEST
BROOKLYN	1016963689	CON EDISON SERVICE BOX: 30512	45 MOFFAT ST	11237	RCRA NonGen / NLR
BROOKLYN	S108130158	MANHOLE 70689	MOFFAT ST/KNICKERBOCKER A		NY Spills
BROOKLYN	1016974128	CON EDISON SERVICE BOX: 53256	MOFFATT ST & WILSON AVE	11207	RCRA NonGen / NLR
BROOKLYN	1016973992	CON EDISON MANHOLE: 2326	997 MONROE ST	11221	RCRA NonGen / NLR
BROOKLYN	S112141243	NYC DEPT OF ED - PUBLIC SCHOOL 309K	7794 MONROE STREET	11221	NY MANIFEST
BROOKLYN	1016149369	CON EDISON MANHOLE: 2149	MONROE ST 15 FEET W OF THROOP	11221	RCRA-CESQG
BROOKLYN	S110750826	CON EDISON MANHOLE #13193	MONUMENT WALK/ PARK AVE		NY Spills
BROOKLYN	S113916666	MORGAN OIL TERMINAL	224038 MORGAN OIL TERMINAL		NY SHWS
BROOKLYN	S111012147	IN THE STREET	MOTHER GASPON AND SUTTER AVE		NY Spills
BROOKLYN	1016970586	CON EDISON SERVICE BOX: 40837	MOTHER GASTON AVE & SUTTER AVE	11212	RCRA NonGen / NLR
BROOKLYN	1016970585	CON EDISON SERVICE BOX: 40840	MOTHER GASTON AVE & SUTTER AVE	11212	RCRA NonGen / NLR
BROOKLYN	S104510388	ZS 3885 CROSSBAR	MOUSTRAN AVE/AVENUE R		NY Spills
BROOKLYN	S112147887	SHEEN ON MOUTH OF BUSHWICK INLET	MOUTH OF BUSHWICK INLET		NY Spills
BROOKLYN	S117234288	LOT 50,TAXBLOCK 2061	MYRTLE AVENUE		NY E DESIGNATION
BROOKLYN	1010325799	CON EDISON - MANHOLE 4686	N/E/C ROCHESTER AVE & EASTERN	11213	RCRA NonGen / NLR
BROOKLYN	S117058744	CON EDISON	N/E/C LINWOOD & LINDEN BLVD	11208	NY MANIFEST
BROOKLYN	S116551519	CON EDISON	N/W/C COZINE AVE & SCHENCK AVE	11207	NY MANIFEST
BROOKLYN	S116296191	CON EDISON	N/W/C BUSHWICK & WILLOUGHBY	11221	NY MANIFEST
BROOKLYN	S116551228	CON EDISON	N/W/C PITKIN AVE & HENDRIX ST	11207	NY MANIFEST
BROOKLYN	S116550579	CON EDISON	N/W/C MACON & RALPH	11233	NY MANIFEST
BROOKLYN	1007206693	CON ED - MH 2932	N/W/C DEAN ST & GRAND AVE	11236	RCRA NonGen / NLR, NY MANIFEST
BROOKLYN	S116295927	CON EDISON	N/W/C ATLANTIC AVE & SHERLOCK PL		NY MANIFEST
BROOKLYN	S111239056	NEW TOWN CREEK	NEAR PULASKI BRIDGE		NY Spills
BROOKLYN	S114561308	DRUM RUN	NEAR 406 MILFORD ST AND DUMONT AVE		NY Spills
BROOKLYN	1016254672	NYCTA - NEW YORK AVE PUMP ROOM	NEW YORK AVE & EASTERN PKWY	11213	FINDS
BROOKLYN	S103274340	NEW YORK BAY	NEW YORK BAY		NY Spills
BROOKLYN	1016970438	CON EDISON MANHOLE: 30959	NEW LOTS AVE & JUNIUS ST	11207	RCRA NonGen / NLR
BROOKLYN	1016970754	CON EDISON SERVICE BOX: 21711	EAST NEW YORK AVE & HERZEL ST	11212	RCRA NonGen / NLR
BROOKLYN	1016970499	CON EDISON MANHOLE: 30958	NEW LOTS AVE & JUNIUS ST	11212	RCRA NonGen / NLR
BROOKLYN	1016970717	CON EDISON SERVICE BOX: 21714	EAST NEW YORK AVE & HOPKINSON	11212	RCRA NonGen / NLR
BROOKLYN	S116295892	CON EDISON	1580 E. NEW YORK	11221	NY MANIFEST
BROOKLYN	S106867871	GRAVES END	NEW YORK HARBOR		NY Spills
BROOKLYN	1016969647	CON EDISON SERVICE BOX: 27762	NEW YORK AVE & CARROLL ST	11213	RCRA NonGen / NLR
BROOKLYN	1016973398	CON EDISON MANHOLE: 5104	EAST NEW YORK AVE & MOTHER	11233	RCRA NonGen / NLR
BROOKLYN	1016973357	CON EDISON SERVICE BOX: 21719	1391 EAST NEW YORK AVE	11233	RCRA NonGen / NLR
BROOKLYN	S108077831	LOT 56,TAXBLOCK 1474	EAST NEW YORK AVENUE	11233	NY E DESIGNATION
BROOKLYN	S108077822	LOT 52,TAXBLOCK 1474	EAST NEW YORK AVENUE	11233	NY E DESIGNATION
BROOKLYN	S111238397	WASTEWATER TREATMENT PLANT	NEW TOWN CREEK		NY Spills
BROOKLYN	1016973739	CON EDISON MANHOLE: 21678	EAST NEW YORK AVE & ROCHESTER	11213	RCRA NonGen / NLR
BROOKLYN	1016969794	CON EDISON SERVICE BOX: 27756	NEW YORK AVE & CARROLL ST	11213	RCRA NonGen / NLR
BROOKLYN	1016449916	NYC DEP	NEW LOTS & VAN SINDEREN AVE	11207	RCRA-SQG, FINDS
BROOKLYN	1016969792	CON EDISON MANHOLE: 3792	NEW YORK AVE & CROWN ST SW COR	11213	RCRA NonGen / NLR
BROOKLYN	1016973350	CON EDISON MANHOLE: 5105	EAST NEW YORK AVE & MOTHER GAS	11233	RCRA NonGen / NLR
BROOKLYN	1016973353	CON EDISON SERVICE BOX: 29410	EAST NEW YORK AVE & MOTHER GAS	11233	RCRA NonGen / NLR
BROOKLYN	S116554421	INTERSECTION OF	NEW LOT AVE / NJ AVE		NY Spills
BROOKLYN	S109582709	DRUM RUN	NEW LOTS AVE LINWOOD ST		NY Spills

City	EDR ID	Site Name	Site Address	Zip	Database(s)
BROOKLYN	1009218115	CON EDISON MANHOLE 59886	NEW LOTS AVE & SHEFFIELD AVE	11208	RCRA NonGen / NLR, NY MANIFEST
BROOKLYN	1016969439	CON EDISON SERVICE BOX: 21732	EAST NEW YORK AVE & MOTHER GAS	11212	RCRA NonGen / NLR
BROOKLYN	1016970332	CON EDISON SERVICE BOX: 21723	EAST NEW YORK AVE & ST MARKS	11213	RCRA NonGen / NLR
BROOKLYN	S116044494	CON EDISON	NEW ORK AVE EASTERN PKWY	11213	NY MANIFEST
BROOKLYN	1016969440	CON EDISON SERVICE BOX: 21726	EAST NEW YORK AVE & MOTHER GAS	11212	RCRA NonGen / NLR
BROOKLYN	1016970820	CON EDISON MANHOLE: 58262	NEW PORT ST & E 98TH ST SE COR	11212	RCRA NonGen / NLR
BROOKLYN	1016973356	CON EDISON SERVICE BOX: 29405	EAST NEW YORK AVE & ST MARKS	11233	RCRA NonGen / NLR
BROOKLYN	S116295949	CON EDISON	1269 E. NEW YORK	11221	NY MANIFEST
BROOKLYN	1016969645	CON EDISON SERVICE BOX: 27756	NEW YORK AVE & CARROLL ST	11213	RCRA NonGen / NLR
BROOKLYN	1016973410	CON EDISON SERVICE BOX: 69529	1269 EAST NEW YORK AVE	11233	RCRA NonGen / NLR
BROOKLYN	S116292336	CON ED	NEW YORK AVE AND CARROLL ST	11213	NY MANIFEST
BROOKLYN	S109584458	CONSOLIDATED EDISON MH67120	MH67120 NEW JERSEY AVE & COZINE		NY MANIFEST
BROOKLYN	S110751692	SHEEN ON WATER	NEW TOWN CREEK		NY Spills
BROOKLYN	S116293066	CON ED	NORTH NEWLOTS AVE 100 FT EO POWELL ST	11212	NY MANIFEST
BROOKLYN	1016974356	CON EDISON MANHOLE: 30978	NEWPORT ST & SACKMAN ST SW COR	11236	RCRA NonGen / NLR
BROOKLYN	S109374264	DRUM RUN	NEWPORT AVE BY POWELL ST		NY Spills
BROOKLYN	S113916667	NJZ COLORS	224039 NJZ COLORS		NY SHWS
BROOKLYN	1009226048	NYCTA	NORTHROP & 98TH ST	11236	NY MANIFEST
BROOKLYN	S104790198	MANHOLE 63941	NORTHSIDE AVENUE M		NY Spills
BROOKLYN	S117060616	CON EDISON	ES NORWOOD AVE 66’ SO FULTON ST	11208	NY MANIFEST
BROOKLYN	S117060709	CON EDISON	NSC LINDEN BLVD & LINWOOD ST	11208	NY MANIFEST
BROOKLYN	S117314088	CON EDISON	NWC BUSHWICK AVE & ABERDEEN ST	11207	NY MANIFEST
BROOKLYN	S117061989	CON EDISON	NWC OF COOPER AVE & 61 ST	11385	NY MANIFEST
BROOKLYN	S117061990	CON EDISON	NWC OF COOPER AVE & 64 PL	11385	NY MANIFEST
BROOKLYN	S117316771	CON EDISON	NWC ATLANTIC AVE & ALICE CT	11213	NY MANIFEST
BROOKLYN	S117061906	CON EDISON	NWC DUMONT & WARRICK ST	11207	NY MANIFEST
BROOKLYN	S117062336	CON EDISON	NWC LIVONIA AVE & GEORGIA AVE	11207	NY MANIFEST
BROOKLYN	S117314232	CON EDISON	NWC ATLANTIC & NEW JERSEY AVE	11207	NY MANIFEST
BROOKLYN	S117063108	CON EDISON	NWC CORNELIA ST & IRVING AVE	11237	NY MANIFEST
BROOKLYN	S117063477	CON EDISON	NWC DECATUR ST & STUYVESANT AVE	11233	NY MANIFEST
BROOKLYN	S117064113	CON EDISON	NWC BERGEN AVE & ROCKAWAY AVE	11233	NY MANIFEST
BROOKLYN	S117314014	CON EDISON	NWC BUSHWICK AVE & ABERDEEN ST	11207	NY MANIFEST
BROOKLYN	S117061991	CON EDISON	NWC COOPER AVE & 64 ST	11385	NY MANIFEST
BROOKLYN	S117062337	CON EDISON	NWC OF LIVONIA AVE & SHEFFIELD	11207	NY MANIFEST
BROOKLYN	S117061087	CON EDISON	NWC LINDEN BLVD & SCHENCK AVE	11207	NY MANIFEST
BROOKLYN	S114561283	STREET	OCEAN AVE BETWEEN LINCOLN AND PARKSIDE		NY Spills
BROOKLYN	S102402070	EAST RIVER	400 N OF WILLIAMSBURG BR		NY Spills
BROOKLYN	S113921658	CON EDISON	FT OF 56 JEFFERSON ST	11237	NY MANIFEST
BROOKLYN	S102238782	VAULT #3122 FEEDER 9B11	WEST OF SHEFFIELD AVE		NY Spills
BROOKLYN	S117061080	CON EDISON	WS OF BERRIMAN ST & LIBERTY AVE	11208	NY MANIFEST
BROOKLYN	S117067324	CON EDISON	WEST OF VERMONT 280’ NORTH OF LINDEN BLVD	11207	NY MANIFEST
BROOKLYN	S116293656	CON EDISON	165 NORTH OF NORTHWEST CORNER THATFORD & PITKINS AVE	11212	NY MANIFEST
BROOKLYN	S116042170	CON EDISON	FT OF 199 15 LINDEN BLVD		NY MANIFEST
BROOKLYN	S103567613	BAYRIDGE ANCHORAGE	SE OF STATUE OF LIBERTY		NY Spills
BROOKLYN	S117061985	CON EDISON	WI OF COOPER AVE & 60 LN	11385	NY MANIFEST
BROOKLYN	S111738190	ROADWAY/NASSAU EXPRESSWAY	OFF WAY RAMP BETWWEN THE VANWYCK EXPRESSWAY		NY Spills
BROOKLYN	S116042234	CON EDISON	OFF OF 14 WOODBINE	11221	NY MANIFEST

City	EDR ID	Site Name	Site Address	Zip	Database(s)
BROOKLYN	1007205430	BELL ATLANTIC-NY	ONDERDON AVE - GATES AVE	00000	RCRA NonGen / NLR, NY MANIFEST
BROOKLYN	S116296194	CON EDISON	OPP IRVING AVE	11385	NY MANIFEST
BROOKLYN	1014396299	CON EDISON - MANHOLE 58759	OPP 675 EVERGREEN AVE & DECATU	11207	RCRA-LQG, NJ MANIFEST
BROOKLYN	S117060249	CON EDISON	OPP 1142 BROADWAY	11207	NY MANIFEST
BROOKLYN	S116550811	CON EDISON	OPP SWC HENDRIX ST & COZINE AVE	11207	NY MANIFEST
BROOKLYN	S113495129	CON EDISON	OPP N/O HEGEMAN AVE & THATFORD AVE	11212	NY MANIFEST
BROOKLYN	1014397125	CON EDISON	OPP 2002 FULTON ST & HOWARD	11233	RCRA-CESQG, NJ MANIFEST
BROOKLYN	S116294622	CON ED	OPP 217 THOMAS BOYLAND ST	11233	NY MANIFEST
BROOKLYN	S116296822	CON EDISON	OPP 901 SAINT MARK AVE	11233	NY MANIFEST
BROOKLYN	S110045983	CONSOLIDATED EDISON	OPP 675 EVERGREEN AVE & DECATU	11207	NY MANIFEST
BROOKLYN	S117065347	CON EDISON	OPP 1579 BROADWAY	11207	NY MANIFEST
BROOKLYN	S116550465	CON EDISON	OPP 63 & RALPH AVE	11221	NY MANIFEST
BROOKLYN	S117067484	CON EDISON	OPP 2636 DUMONT	11207	NY MANIFEST
BROOKLYN	S117061987	CON EDISON	OPP 60-60 COOPER AVE	11385	NY MANIFEST
BROOKLYN	S112818095	CON EDISON	OPP SIDE 10 AVENUE Y		NY MANIFEST
BROOKLYN	S110046563	CONSOLIDATED EDISON	OPP 225 STARR STREET & IRVING	11237	NY MANIFEST
BROOKLYN	1014396439	CON EDISON - MANHOLE 7814	OPP 225 STARR STREET & IRVING	11237	RCRA-LQG, NJ MANIFEST
BROOKLYN	S117063294	CON EDISON	OPP 575 EVERGREEN & HANCOCK ST	11221	NY MANIFEST
BROOKLYN	S117058408	CON EDISON	OPP. 522 WILSON AVE	11237	NY MANIFEST
BROOKLYN	S116295895	CON EDISON	OPP. 1491 E. NEW YORK	11221	NY MANIFEST
BROOKLYN	1007208543	CON EDISION - TRF 107	OSBORN ST C375 PITHON AVE OSBO	10003	RCRA NonGen / NLR, NY MANIFEST
BROOKLYN	S109371740	PACIFIC ST BY BOND ST	PACIFIC ST BY BOND ST		NY Spills
BROOKLYN	S106125433	MANHOLE #2130	PACIFIC ST.		NY Spills
BROOKLYN	1016970167	CON EDISON SERVICE BOX: 44010	PACIFIC ST & SCHENECTADY AVE	11213	RCRA NonGen / NLR
BROOKLYN	S117393191	CONSTRUCTION SITE	PACIFIC STREET/ VANDERBUILT		NY Spills
BROOKLYN	S102148536	PAERDEGAT BASIN-BERGEN AV	PAERDEGAT BASIN-BERGEN AV		NY Spills
BROOKLYN	S106698239	POLE 67414	PAERDEGAT ST/AVENUE NORTH		NY Spills
BROOKLYN	S102401885	PAERDEGAT BASIN	PAERDEGAT AVE /BERGEN AVE		NY Spills
BROOKLYN	S102141141	PAERDEGAT BASIN	PAERDEGAT BASIN	11236	NY SHWS, NY Spills
BROOKLYN	S110489111	NEW TOWN CREEK / DEP NATURE WALK	100 PAIDGE AVE		NY Spills
BROOKLYN	1016968203	CON EDISON VAULT SUBMERSIBLE: 5522	PARK AVE & MARCUS GARVEY BLVD	11212	RCRA NonGen / NLR
BROOKLYN	1014398879	CON EDISON	S PARK CIR 9 FEET N SW COR	11213	RCRA NonGen / NLR
BROOKLYN	S116293798	CON EDISON	977 PARK PL	11233	NY MANIFEST
BROOKLYN	S106125633	MANHOLE #VS4636	PARK SIDE AVE NORTH		NY Spills
BROOKLYN	S110750543	221607; PARK PL	PARK PL		NY Spills
BROOKLYN	S113496179	CON EDISON	PARK AVE & WAVERLY		NY MANIFEST
BROOKLYN	S106469861	MH 71301	PARK AVENUE, E/O ELLIS		NY Spills
BROOKLYN	S111314112	CONED	PARK AVE		NY MANIFEST
BROOKLYN	S110610840	CONSOLIDATED EDISON	SOUTH PARK CIRCLE 9N SWC CONEY ISLAND AVE		NY MANIFEST
BROOKLYN	1016970005	CON EDISON SERVICE BOX: 31137	PARK PLACE & TROY AVE	11213	RCRA NonGen / NLR
BROOKLYN	1010327104	CON EDISON MANHOLE 4168	N PARK CIRCLE & PROSPECT PL	11201	RCRA NonGen / NLR, NY MANIFEST
BROOKLYN	S112227596	CON EDISON ANTIFREEZE ON ROADWAY	PARK AVE & CLAREMENT AVE		NY Spills
BROOKLYN	S110046908	CONSOLIDATED EDISON MH44254	MH44254 PARK AVE & SACKMAN ST		NY MANIFEST
BROOKLYN	1007208372	CON EDISION - TRF 97	C/O PARK PL 51‘ E/O BUFFAILO A	10003	RCRA NonGen / NLR, NY MANIFEST
BROOKLYN	S110046603	CONSOLIDATED EDISON	PARK AVE NAVY ST MH 55897		NY MANIFEST
BROOKLYN	1016971004	CON EDISON SERVICE BOX: 65203	PARK PL & NEW YORK AVE	11213	RCRA NonGen / NLR
BROOKLYN	1016974413	CON EDISON SERVICE BOX: 31146	1298 PARK PL & UTICA AVE	11213	RCRA NonGen / NLR

City	EDR ID	Site Name	Site Address	Zip	Database(s)
BROOKLYN	S109375422	CONSOLIDATED EDISON MH4168	MH4168 PARK CIRCLE & PROSPECT PARK SOUTH		NY MANIFEST
BROOKLYN	1016971989	CON EDISON SERVICE BOX: 31134	390 PARK PL	11213	RCRA NonGen / NLR
BROOKLYN	1016973223	CON EDISON SERVICE BOX: 31112	PARK PL & BROOKLYN AVE SW COR	11213	RCRA NonGen / NLR
BROOKLYN	1016971358	CON EDISON MANHOLE: 31127	PARK PL & KINGSTON AVE	11213	RCRA NonGen / NLR
BROOKLYN	S110750336	221697; PARK AVE	PARK AVE		NY Spills
BROOKLYN	1016961852	CON EDISON SERVICE BOX: 17459	PATCHEN AVE & DECATUR ST	11221	RCRA NonGen / NLR
BROOKLYN	S106010312	BROOKLYN NAVY YARD	PAULDING AVENUE		NY Spills
BROOKLYN	1007208498	CON EDISION - MH 463	PEARL ST & PROSPECT ST PEARL S	10003	RCRA NonGen / NLR, NY MANIFEST
BROOKLYN	1009233504	NYNEX	PENN AVE & RIVERDALE DR	11212	NY MANIFEST
BROOKLYN	S102150235	W. SIDE PENNSYLVANIA AVE	W. PENNSYLVANIA AVE		NY Spills
BROOKLYN	1016455248	CON EDISON MANHOLE: 59832	PENNSYLVANIA AVE & NEWLOST AVE	11207	RCRA NonGen / NLR, FINDS
BROOKLYN	S100781980	PENNSYLVANIA AVENUE	PENNSYLVANIA AVENUE		NY Spills
BROOKLYN	S113819322	STREET	PENNSYLVANIA AVE AND NEWLOTS AVE		NY Spills
BROOKLYN	1015735576	PENNSYLAVANIA AVE MUNICIPAL LANDFILL	PENNSYLVANIA AVE - SHORE PKWY	11207	CERC-NFRAP, RCRA NonGen / NLR
BROOKLYN	S113918659	CON EDISON	WO PENSILVANIA AVE 15' OF NEW LOST AVE	11207	NY MANIFEST
BROOKLYN	S113920328	CON EDISON	PHKIN AVE & HINSDALE ST	11207	NY MANIFEST
BROOKLYN	S116293190	CON EDISON	1547 PITKIN AVE	11207	NY MANIFEST
BROOKLYN	S111314167	CONED	PITKIN AVE		NY MANIFEST
BROOKLYN	1006817528	NYCDOT PITKIN AVE BRIDGE #2243870	PITKIN AVE BRG OVER LIRR	11207	RCRA NonGen / NLR
BROOKLYN	S117060723	CON EDISON	NS PITKIN AVE 20' WO CRYSTAL ST	11208	NY MANIFEST
BROOKLYN	S117315697	CON EDISON	48' S/O PITKIN & LINDSDALE	11207	NY MANIFEST
BROOKLYN	S116293200	CON EDISON	1679 PITKIN AVE	11207	NY MANIFEST
BROOKLYN	S116296048	CON EDISON	1402 PITKIN AVE	11207	NY MANIFEST
BROOKLYN	S106005206	SPILL NUMBER 0203531	PLEASANT & METROPOLITAN		NY Spills
BROOKLYN	1016971527	CON EDISON SERVICE BOX: 17776	PORTAL ST & EASTERN PKWY	11213	RCRA NonGen / NLR
BROOKLYN	1016967131	CON EDISON SERVICE BOX: 31558	1925 PORTAL ST	11233	RCRA NonGen / NLR
BROOKLYN	1016974412	CON EDISON SERVICE BOX: 31586	51 POWELL ST & NEWPORT ST	11212	RCRA NonGen / NLR
BROOKLYN	1016970132	CON EDISON DISCONNECT MANHOLE: 57699	PRESIDENT ST & NEW YORK AVE	11213	RCRA NonGen / NLR
BROOKLYN	1016973242	CON EDISON SERVICE BOX: 32055	PROSPECT PL & NEW YORK AVE	11213	RCRA NonGen / NLR
BROOKLYN	S110750563	221738; PROSPECT PARK W	PROSPECT PARK W		NY Spills
BROOKLYN	S110750561	221730; PROSPECT PARK W	PROSPECT PARK W		NY Spills
BROOKLYN	S116550071	CON EDISON	SS PROSPECT PL 141' W NEW YORK AVE	11213	NY MANIFEST
BROOKLYN	S102239924	PROSPECT EXPRESSWAY	PROSPECT EXPRESSWAY		NY Spills
BROOKLYN	S117364081	MANHOLE 5743	PROSPECT PARK W AND 4 ST		NY Spills
BROOKLYN	S111457155	NEW TOWN CREEK	PULASKI BRIDGE		NY Spills
BROOKLYN	1016450045	CON EDISON MANHOLE: 2261	PUTNAM AVE & PATCHEN AVE SW CO	11221	RCRA NonGen / NLR
BROOKLYN	1016971868	CON EDISON MANHOLE: 20016	PUTNAM AVE & EVERGREEN AVE	11221	RCRA NonGen / NLR
BROOKLYN	S106010077	MANHOLE #3256	PUTNAM AVE		NY Spills
BROOKLYN	S116294416	CON EDISON	PUTNAM EVERGREEN	11221	NY MANIFEST
BROOKLYN	S110046619	CONSOLIDATED EDISON	QUEENS BLVD & VAN WYCK		NY MANIFEST
BROOKLYN	S117393428	SB32349	RALPH AVE AND CHAUNCEY ST		NY Spills
BROOKLYN	S116295788	CON EDISON	112 RALPH AVE	11233	NY MANIFEST
BROOKLYN	1016973251	CON EDISON SERVICE BOX: 32320	112 RALPH AVE	11233	RCRA NonGen / NLR
BROOKLYN	S111835641	E NY AVE RALPH AVE	RALPH AVE		NY Spills
BROOKLYN	1016973189	CON EDISON SERVICE BOX: 32316	85 RALPH AVE	11236	RCRA NonGen / NLR
BROOKLYN	S116555298	MANHOLE 69156	RALPH AVE AND AVE L		NY Spills
BROOKLYN	1016972681	CON EDISON SERVICE BOX: 14984	RALPH AVE & ATLANTIC AVE	11233	RCRA NonGen / NLR

City	EDR ID	Site Name	Site Address	Zip	Database(s)
BROOKLYN	1010325793	CON EDISON - VAULT SUBMERSIBLE 2884	W/S RALPH AVE 29‘ S/O LEXINGTO	11236	RCRA NonGen / NLR
BROOKLYN	1000227897	NO FAULT AUTO COLLISION LTD	1474-96 RALPH AVE	11236	RCRA-CESQG, FINDS, NY MANIFEST
BROOKLYN	1009233328	NYNEX	RALPH AVE		NY MANIFEST
BROOKLYN	S109828411	RALPH AVE AND CLARIDON AVE INTERSECTION	RALPH AVE AND CLARIDON AVE INTERSECTION		NY Spills
BROOKLYN	S109415498	MAN HOLE #70595	RALPH AVE AND AVE K		NY Spills
BROOKLYN	S102141467	RAMP TO I278	RAMP TO I278		NY Spills
BROOKLYN	1016972330	CON EDISON MANHOLE: 65836	REMSEN AVE & LENOX RD 40 FEET	11212	RCRA NonGen / NLR
BROOKLYN	S112146782	HYDRAULIC SPILL ON ROADWAY	REMSEN AVE AND WINTHROP AVE		NY Spills
BROOKLYN	1016973494	CON EDISON SERVICE BOX: 61466	REMSEN AVE & LENOX RD NE COR	11212	RCRA NonGen / NLR
BROOKLYN	S116296033	CON EDISON	N/E REMSEN & LENOX RD	11212	NY MANIFEST
BROOKLYN	S108294420	MANHOLE # 67347	RIDEWOOD/CHESTNUT		NY Spills
BROOKLYN	S113919088	CON EDISON	NS RIDGEWOOD AVE 32’ E/O HEMLOCK ST	11208	NY MANIFEST
BROOKLYN	S116551280	CON EDISON	RIDGEWOOD AVE F/O 701	11208	NY MANIFEST
BROOKLYN	1016961807	CON EDISON MANHOLE: 67348	RIDGEWOOD AVE & EUCLID AVE	11208	RCRA NonGen / NLR
BROOKLYN	S104653956	ATLANTIC OCEAN	RIISE PARK		NY Spills
BROOKLYN	S107407821	EAST RIVER	EAST RIVER		NY Spills
BROOKLYN	S102148744	EAST RIVER	E. RIVER-FOOT OF GOLD ST		NY Spills
BROOKLYN	S102148398	EAST RIVER-QNS BORO BRIDG	EAST RIVER-QNS BORO BRIDG		NY Spills
BROOKLYN	1009233400	NYNEX	RIVERSDALE & VERMONT ST		NY MANIFEST
BROOKLYN	S117317765	CON EDISON	ROCHESTER AVE 48 SOUTH ATLANTIC AV	11213	NY MANIFEST
BROOKLYN	S116294645	CON ED	NORTHWEST ROCHESTER AND EASTERN PKWY	11213	NY MANIFEST
BROOKLYN	1010449504	NYCT - NEW LOTS LINE BENTS 55-95	ROCKAWAY & SARATOGA AVES ON	11212	FINDS
BROOKLYN	1012184828	VERIZON NEW YORK INC. MANHOLE	ROCKAWAY AVE	11236	RCRA-LQG
BROOKLYN	1009329542	VERIZON NEW YORK INC. MANHOLE	ROCKAWAY AVE	11212	FINDS, NY MANIFEST
BROOKLYN	1008228775	VERIZON NEW YORK INC MANHOLE	ROCKAWAY PKY AND CHURCH AVE	11212	FINDS, NY MANIFEST
BROOKLYN	1010328340	NYCT - NEW LOTS LINE BENTS 55-95	ROCKAWAY & SARATOGA AVES ON	11212	RCRA NonGen / NLR
BROOKLYN	1016970747	CON EDISON SERVICE BOX: 74010	340 ROCKAWAY AVE	11233	RCRA NonGen / NLR
BROOKLYN	1016968174	CON EDISON MANHOLE: 32645	ROCKAWAY AVE & CHAUNCEY ST	11233	RCRA NonGen / NLR
BROOKLYN	1016967932	CON EDISON SERVICE BOX: 70109	1398 ROCKAWAY PKWY & FARAGAT R	11236	RCRA NonGen / NLR
BROOKLYN	S102143088	ROCKAWAY BEACH	ROCKAWAY BEACH		NY Spills
BROOKLYN	S113493761	ROADWAY SPILL	ROCKAWAY PKWY		NY Spills
BROOKLYN	S116295112	CON EDISON	842 ROCKAWAY AVE	11233	NY MANIFEST
BROOKLYN	S109062830	SUBWAY	ROCKAWAY AVE STATION		NY Spills
BROOKLYN	S105141266	ROCKAWAY AVE SUBWAY STA	ROCKAWAY AVE		NY Spills
BROOKLYN	1009312348	VERIZON	ROCKAWAY AVE	11212	RCRA NonGen / NLR
BROOKLYN	1016969868	CON EDISON MANHOLE: 32731	ROCKAWAY AVE & NEW PORT ST	11212	RCRA NonGen / NLR
BROOKLYN	1007206743	CON ED - VS 3469	E/S ROCKAWAY AVE 217 N/O	11212	RCRA NonGen / NLR, NY MANIFEST
BROOKLYN	1016973386	CON EDISON SERVICE BOX: 71185	ROCKAWAY AVE & AVE D SW COR	11236	RCRA NonGen / NLR
BROOKLYN	S116044052	CON EDISON	ROCKAWAY AVE GLENMORE AVE	11212	NY MANIFEST
BROOKLYN	S102142893	ROCKAWAY BEACH INLET	ROCKAWAY BEACH INLET		NY Spills
BROOKLYN	S110768867	RAMP A ON ROCKAWAY PARKWAY CONSTR SITE	ROCKAWAY PARKWAY		NY Spills
BROOKLYN	1016973358	CON EDISON SERVICE BOX: 42721	ROCKAWAY AVE & EAST NEW YORK	11233	RCRA NonGen / NLR
BROOKLYN	1016968175	CON EDISON MANHOLE: 32641	ROCKAWAY AVE & BAINBRIDGE ST	11233	RCRA NonGen / NLR
BROOKLYN	S109942241	LOT 147,TAXBLOCK 8165	ROCKAWAY PARKWAY	11236	NY E DESIGNATION
BROOKLYN	S116714941	SATELLITE AUTOMOTIVE INC	1058 ROCKWAY AVE	11236	NY SWF/LF
BROOKLYN	S110044307	MANHOLE #56912	RODGERS AVE AND PROSPECT ST		NY Spills
BROOKLYN	S117319018	CON EDISON	N S ETHA ST 17 FT E OF LOGAN ST	11208	NY MANIFEST

City	EDR ID	Site Name	Site Address	Zip	Database(s)
BROOKLYN	S117319019	CON EDISON	N S ETHNA ST 35 FT W OF LOGAN ST	11208	NY MANIFEST
BROOKLYN	S116551414	CON EDISON	S/E/C WILLOUGHBY AVE & WILSON AVE	11237	NY MANIFEST
BROOKLYN	S113918424	CON EDISON	S/E/C PUTNAM AVE. & EVERGR	11221	NY MANIFEST
BROOKLYN	1007206618	CON ED - MH 3748	S/E/C LIBERTY AVE &	11208	RCRA NonGen / NLR, NY MANIFEST
BROOKLYN	S116550577	CON EDISON	S/E/C MACON & RALPH AVE	11233	NY MANIFEST
BROOKLYN	1016961622	CON EDISON - MANHOLE 2362	S/E/C PUTNAM AVE. & EVERGR	11221	RCRA-LQG
BROOKLYN	1007206399	CON ED - V 3053	S/INT CLARKSON AVE & E 94 ST	11233	RCRA NonGen / NLR, NY MANIFEST
BROOKLYN	1010325475	CON EDISON - MANHOLE 3745	S/INT LIBERTY AVE & CHESTNUT S	11208	RCRA NonGen / NLR
BROOKLYN	1007208397	CON EDISION - MH38210	S/INT KINGS HWY & W 7 ST. S/IN	10003	RCRA NonGen / NLR, NY MANIFEST
BROOKLYN	1016451125	CON EDISON - MANHOLE 1279	S/W/C WYCKOFF AVE / GROVE STRE	11237	RCRA-LQG
BROOKLYN	1010326001	CON EDISON - MANHOLE 4750	S/W/C LIBERTY AVE & BERRIMAN S	11208	RCRA NonGen / NLR
BROOKLYN	S113496382	CON EDISON	S/W/C WYCKOFF AVE / GROVE STRE	11237	NY MANIFEST
BROOKLYN	S113494555	CONED	S/W/C KINGS HWY & FARRAGUT RD	11236	NY MANIFEST
BROOKLYN	S109064590	BELL ATLANTIC-NY	SACKMAN ST SUTTER & BLMT MH		NY MANIFEST
BROOKLYN	S109584442	CONSOLIDATED EDISON MH1794	MH1794 SAINT MARKS AVE & VANDERBILT AVE		NY MANIFEST
BROOKLYN	1016971517	CON EDISON SERVICE BOX: 41946	502 SARATOGA AVE	11233	RCRA NonGen / NLR
BROOKLYN	1016974251	CON EDISON SERVICE BOX: 15467	SARATOGA AVE & BAINBRIDGE ST	11233	RCRA NonGen / NLR
BROOKLYN	S106017796	IN LOT ON	SCHENCK ST		NY Spills
BROOKLYN	1016969405	CON EDISON SERVICE BOX: 44044	SCHENECTADY AVE & UNION ST	11213	RCRA NonGen / NLR
BROOKLYN	1016969406	CON EDISON SERVICE BOX: 44043	SCHENECTADY AVE & UNION ST	11213	RCRA NonGen / NLR
BROOKLYN	S116550926	CON EDISON	SCHENECTADY AVE 90’ SO EASTERN PKY	11213	NY MANIFEST
BROOKLYN	1014397503	CON EDISON - MANHOLE 56144	SCHNECK AVE AND PITKIN AVE	11207	RCRA-LQG
BROOKLYN	S117392690	BQE TRANSFER STATION	485 SCOTT AVENUE	11237	NY SWRCY
BROOKLYN	S112229246	CROSS STREET	SEA VIEW AVE AND EAST 80TH STREET		NY Spills
BROOKLYN	S113405512	MANHOLE	SEAVEIW AVE / EAST 102ND		NY Spills
BROOKLYN	S117318784	CON EDISON	SEAVIEW AVE & E 85TH ST	11236	NY MANIFEST
BROOKLYN	S117318782	CON EDISON	SEAVIEW AVE & E 80TH ST	11236	NY MANIFEST
BROOKLYN	S116292743	CON ED	SEC GATES AVE AND PATCHEN AVE	11221	NY MANIFEST
BROOKLYN	S117067559	CON EDISON	SEC WILSON AVE & NOLL ST	11237	NY MANIFEST
BROOKLYN	S113917894	CON EDISON	SEC KNICKERBOCKER & WILLOUGHBY AVE	11237	NY MANIFEST
BROOKLYN	S117060777	CON EDISON	SEC LINDEN BLVD & SHEPPARD AVE	11208	NY MANIFEST
BROOKLYN	S117061904	CON EDISON	SEC EASTERN PKWY & CLASSON AVE	11213	NY MANIFEST
BROOKLYN	S117062236	CON EDISON	SEC DEKALB & BUSHWICK	11221	NY MANIFEST
BROOKLYN	S111437629	CONSOLIDATED EDISON	SEC FULTON ST & ASHLAND PL		NY MANIFEST
BROOKLYN	S116294529	CON ED	SEC DECATUR ST AND WILSON AV	11207	NY MANIFEST
BROOKLYN	S117314234	CON EDISON	SEC OF RIVERDALE & NEW JERSEY AVE	11207	NY MANIFEST
BROOKLYN	S117062901	CON EDISON	SEC BROADWAY & WEIRFIELD ST	11207	NY MANIFEST
BROOKLYN	S117067117	CON EDISON	SEC GLENMORE & ELTON	11208	NY MANIFEST
BROOKLYN	S117315139	CON EDISON	SEC ALABAMA AVE & PITKIN AVE	11207	NY MANIFEST
BROOKLYN	S117058666	CON EDISON	SEC BUSHWICK AVE & DECATUR ST	11221	NY MANIFEST
BROOKLYN	S117058243	CON EDISON	SEC WILLOUGHBY & WILSON AVE	11237	NY MANIFEST
BROOKLYN	S116155514	REGULATOR	SECOND AVENUE AND 5TH STREET		NY Spills
BROOKLYN	1014397791	CON EDISON	ES SHEFFIELD AVE 40 N OF	11207	RCRA NonGen / NLR
BROOKLYN	S114954331	ALLIED NEW YORK 854 SHEPHERD AVENUE	854 SHEHERD AVE		NY RGA LF
BROOKLYN	S114959494	NEW YORK; INC. (ALLIED NEW YORK) 854 SHEPHERD	854 SHEPARD AVENUE		NY RGA LF
BROOKLYN	S116550252	CON EDISON	EAST SIDE BROADWAY	11207	NY MANIFEST

City	EDR ID	Site Name	Site Address	Zip	Database(s)
BROOKLYN	S109064571	BELL ATLANTIC-NY	NORTH SIDE PACIFIC ST CLASSON AVE		NY MANIFEST
BROOKLYN	S117061988	CON EDISON	NORTH SIDE OF COOPER AVE 75' WEST OF 61 ST	11385	NY MANIFEST
BROOKLYN	S113814122	CON EDISON	E SIDE ROGERS AVE 193 FT N OF LINDEN BLVD		NY MANIFEST
BROOKLYN	S106697861	MANHOLE #11191	N SIDE OF HIGHLAND AVE/63		NY Spills
BROOKLYN	S106008123	MANHOLE 61719	EAST SIDE BEFORD AVENUE		NY Spills
BROOKLYN	S107521649	MANHOLE 66088	WEST SIDE ALABAMA AVE		NY Spills
BROOKLYN	S104653639	MANHOLE 29636	NORTH SIDE LINCOLN RD EAS		NY Spills
BROOKLYN	S117316699	CON EDISON	SOUTH SIDE ATLANTIC AVE 28 ' E BERRIMAN ST	11208	NY MANIFEST
BROOKLYN	S111159784	CON ED VAULT	EAST SIDE OF 23RD AVE 35' NORTH OF 86TH ST		NY Spills
BROOKLYN	S103938666	VAULS VS3031	E SIDE OF GATES AVE		NY Spills
BROOKLYN	S109415842	MANHOLE M67272	EAST SIDE OF ALABAMA AND DUMONT AVE		NY Spills
BROOKLYN	S116295100	CON EDISON	SOUTH SIDE DUMONT AVE 110 WEST HINSDALE ST	11207	NY MANIFEST
BROOKLYN	S117060882	CON EDISON	WEST SIDE PORTER AVE 34 NORTH THOMAS ST	11237	NY MANIFEST
BROOKLYN	S106867441	MANHOLE # 64728	EAST SIDE NEW YORK AVE		NY Spills
BROOKLYN	S106737213	MANHOLE # 71883	E SIDE 2ND AVE 50 S 98TH		NY Spills
BROOKLYN	1012185150	CON EDISON	W SIDE ROCKAWAY AVE 250 FEET N	11208	RCRA-CESQG
BROOKLYN	S103939001	MANHOLE 46097	EAST SIDE OF 16TH AVENUE		NY Spills
BROOKLYN	1012185508	CON EDISON	W SIDE ALABAMA AVE & 205 FEET	11212	RCRA-CESQG
BROOKLYN	S112231087	POLE 9285	SOUTH SIDE OF 86TH AND WEST 6TH		NY Spills
BROOKLYN	S109373310	TRANSFORMER	NORTH SIDE OF AVENUE A		NY Spills
BROOKLYN	S104195853	VS6309	EAST SIDE OF CHESTER STRE		NY Spills
BROOKLYN	S116041609	NYCDEP	SITE @ CORNER OF NEW LOTS AVE & VANSINDEREN AVE	11212	NY MANIFEST
BROOKLYN	S116045362	CON EDISON	SOUTH SITE OFF PARK AVE 42 FEET EAST OF MARCUS GARVEY BLVD	11221	NY MANIFEST
BROOKLYN	S102146277	1149 SLAVEY AVENUE	1149 SLAVEY AVENUE		NY Spills
BROOKLYN	1009233268	NYNEX	SNEDICKER RD & NEW LOT	11208	NY MANIFEST
BROOKLYN	S117066428	CON EDISON	SNEDIKER AVE	11207	NY MANIFEST
BROOKLYN	S106383839	MANHOLE 65796	SOUTHSIDE MACON ST		NY Spills
BROOKLYN	S103827352	MANHOLE 65847	SOUTHSIDE MACON ST		NY Spills
BROOKLYN	1009233039	NYSDEC	SPILL 91-12583 MYRTLE &LINDEN		NY MANIFEST
BROOKLYN	S117314943	CON EDISON	SSS FULTON ST 152' EO EUCLID AVE	11208	NY MANIFEST
BROOKLYN	S117061236	CON EDISON	145 STAND HOPE ST	11221	NY MANIFEST
BROOKLYN	S117063293	CON EDISON	85 STANHOPE & CENTRAL	11221	NY MANIFEST
BROOKLYN	1016970420	CON EDISON VAULT SUBMERSIBLE: 6981	STANLEY AVE & MALTA ST	11207	RCRA NonGen / NLR
BROOKLYN	S116292961	CON EDISON	STANLEY AVE & MONTAUK AVE	11207	NY MANIFEST
BROOKLYN	1012185685	CON EDISON - SERVICE BOX 68436	S/S STANLEY ST. 68' W/O ATKINS	11236	RCRA-LQG, NJ MANIFEST
BROOKLYN	S108638816	TRANSIT BUS #5127	STANLEY AVE/ELDETS ST		NY Spills
BROOKLYN	1016970385	CON EDISON VAULT SUBMERSIBLE: 04698	STANLEY AVE & MONTAUK AVE	11208	RCRA NonGen / NLR
BROOKLYN	1016963612	CON EDISON VAULT SUBMERSIBLE: 6700	STANLEY AVE & MALTA ST 20 FEET	11207	RCRA NonGen / NLR
BROOKLYN	1007208449	CON EDISION - VS 8002	STANLEY AVE S32W MALTA ST STAN	10003	RCRA NonGen / NLR, NY MANIFEST
BROOKLYN	S103271779	NEW YORK HARBOR	STAPLETON ANCHORAGE		NY Spills
BROOKLYN	1016970352	CON EDISON MANHOLE: 28354	STERLING PL & KINGSTON AVE	11213	RCRA NonGen / NLR
BROOKLYN	1016969412	CON EDISON SERVICE BOX: 21712	STERLING PL & EAST NEW YORK	11212	RCRA NonGen / NLR
BROOKLYN	1016967431	CON EDISON SERVICE BOX: 48284	1845 STERLING PL & HOWARD AVE	11233	RCRA NonGen / NLR
BROOKLYN	1016967430	CON EDISON SERVICE BOX: 48283	1845 STERLING PL & HOWARD AVE	11233	RCRA NonGen / NLR
BROOKLYN	1016971269	CON EDISON SERVICE BOX: 48205	STERLING PL & KINGSTON AVE	11213	RCRA NonGen / NLR
BROOKLYN	S107416558	SIDE WALK	STERLING PLACE		NY Spills

City	EDR ID	Site Name	Site Address	Zip	Database(s)
BROOKLYN	1016450686	CON EDISON MANHOLE: 57877	STEWART AVE & MEADOW ST SW COR	11237	RCRA NonGen / NLR
BROOKLYN	1014396345	CON EDISON - MANHOLE 59007	200 STEWART AVE & STAGG ST	11237	RCRA-LQG, NJ MANIFEST
BROOKLYN	S110044711	VAULT VF 6340	STEWART AVE MESEROLOE AVE		NY Spills
BROOKLYN	S113916359	VAULT V2160	STEWART AVE AND JOHNSON AVE		NY Spills
BROOKLYN	S109371714	HOTTI REALTY	1823 STEWART STREET		NY Spills
BROOKLYN	S110046939	CONSOLIDATED EDISON MH59007	200 STEWART AVE & STAGG ST	11237	NY MANIFEST
BROOKLYN	S106435488	MARTINIQUE FRENCH CLEANERS	449 STONE AVE/MOTHER GASTON BLVD	11212	NY DRYCLEANERS
BROOKLYN	1016969831	CON EDISON MANHOLE: 40949	204 STRAUSS ST	11212	RCRA NonGen / NLR
BROOKLYN	1016973842	CON EDISON SERVICE BOX: 42051	STUYVESANT AVE & BAINBRIDGE ST	11233	RCRA NonGen / NLR
BROOKLYN	1016729028	CONSOLIDATED EDISON COMPANY OF NEW YORK INC.	SUTTER AVE. AND EUCLID AVE.	11208	FINDS
BROOKLYN	1016971070	CON EDISON MANHOLE: 42594	SUTTER AVE & SHEPPERD AVE	11208	RCRA NonGen / NLR
BROOKLYN	1012186255	NYCT-SUTTER AVE STATION	SUTTER AVE RUTLAND RD	11212	RCRA-LQG, NJ MANIFEST
BROOKLYN	S106697591	MANHOLE #43793	SUTTER AVE		NY Spills
BROOKLYN	S109207008	BUS	SUTTER AVE/ DUMONT		NY Spills
BROOKLYN	S110047119	MTA NYCT - SUTTER AVE RUTLAND RD STATION - 3 LINE	SUTTER AVE RUTLAND RD	11212	NY MANIFEST
BROOKLYN	1016967477	CON EDISON SERVICE BOX: 42497	63 SUTTER AVE & TAPSCOTPE ST	11212	RCRA NonGen / NLR
BROOKLYN	1016971761	CON EDISON SILO: 42533	SUTTER AVE & POWELL ST SE COR	11212	RCRA NonGen / NLR
BROOKLYN	1007206059	CON ED-TM 750	SUTTER AVE & SACMAN ST	11233	RCRA NonGen / NLR
BROOKLYN	1008195789	CON EDISON - MH 42562	SUTTER AVE AND BRADFORD AV	11201	RCRA NonGen / NLR, NY MANIFEST
BROOKLYN	S116296349	CON ED	SS SUYDAM ST 50 FT WO CENTRAL AVE	11221	NY MANIFEST
BROOKLYN	S117058237	CON EDISON	SWC GUNTHER PL	11233	NY MANIFEST
BROOKLYN	S117066931	CON EDISON	SWC GLENMORE & VANSICLN AVE	11207	NY MANIFEST
BROOKLYN	S117314945	CON EDISON	SWC FULTON ST & EUCLID AVE	11208	NY MANIFEST
BROOKLYN	S117061267	CON EDISON	SWC RALPH AVE & EASTERN PKWY	11233	NY MANIFEST
BROOKLYN	S117315830	CON EDISON	SWC PENNSYLVANIA AVE & PITKIN AVE	11207	NY MANIFEST
BROOKLYN	S116551406	CON EDISON	SWC WILSON AVE & SCHAEFER ST	11207	NY MANIFEST
BROOKLYN	S117058662	CON EDISON	SWC VAN BUREN & MALCOLM X BLVD	11221	NY MANIFEST
BROOKLYN	S113918075	CON EDISON	SWC PROSPER PARK WEST		NY MANIFEST
BROOKLYN	S117061680	CON EDISON	SWC FULTON ST & CRESTENT ST	11208	NY MANIFEST
BROOKLYN	S117067328	CON EDISON	SWC LIVONIA & JEROME ST	11207	NY MANIFEST
BROOKLYN	S113917869	CON EDISON	SWC KNICKERBOCKER & SUYDAM ST	11237	NY MANIFEST
BROOKLYN	S111313942	CONSOLIDATED EDISON	SWC IRVING AVE & STANHOPE ST		NY MANIFEST
BROOKLYN	S117061567	CON EDISON	SWV FULTON ST & PINE ST	11208	NY MANIFEST
BROOKLYN	1016971097	CON EDISON SERVICE BOX: 44726	THATFORD ST & PITKIN AVE 165	11212	RCRA NonGen / NLR
BROOKLYN	1016973645	CON EDISON SERVICE BOX: 74875	808 THOMAS BOULAND BLVD	11212	RCRA NonGen / NLR
BROOKLYN	S116550699	CON EDISON	772 THOMAS BOYLAND	11212	NY MANIFEST
BROOKLYN	S105057736	FULTON ST AT	THOMAS BYLAND AV		NY Spills
BROOKLYN	1016967718	CON EDISON MANHOLE: 42833	THROOP AVE & MADISON ST SE COR	11221	RCRA NonGen / NLR
BROOKLYN	S116044900	CON EDISON	THROOP AVE SEC MADISON ST	11221	NY MANIFEST
BROOKLYN	1016964428	CON EDISON MANHOLE: 70496	THROOP AVE & VAN BUREN ST	11221	RCRA NonGen / NLR
BROOKLYN	1016971979	CON EDISON VAULT SUBMERSIBLE: 3004	THROOP AVE & MONROE ST	11221	RCRA NonGen / NLR
BROOKLYN	1009243557	CONSOLIDATED EDISON	TM1009-NOSTRAND AVE & PARK AVE		NY MANIFEST
BROOKLYN	1009243277	CONSOLIDATED EDISON	TM107-OSBORN ST & PITKIN AVE		NY MANIFEST
BROOKLYN	1009241609	CONSOLIDATED EDISON	TM159-RALPH ST & JOHN ST		NY MANIFEST
BROOKLYN	1009241142	CONSOLIDATED EDISON	TM2646-RIDGEWOOD-NORTH AVE		NY MANIFEST

City	EDR ID	Site Name	Site Address	Zip	Database(s)
BROOKLYN	1009241536	CONSOLIDATED EDISON	TM2679-HEGEMAN AVE BRISTOL ST		NY MANIFEST
BROOKLYN	1009240857	CONSOLIDATED EDISON	TM304-RALPH AVE & ATLANTIC AVE		NY MANIFEST
BROOKLYN	1009240821	CONSOLIDATED EDISON	TM788-HERKIMER & NOSTRAND AVE		NY MANIFEST
BROOKLYN	1009243579	CONSOLIDATED EDISON	TM960-PUTNAM AVE & LEWIS ST		NY MANIFEST
BROOKLYN	1009241690	CONSOLIDATED EDISON	TM965-MACON ST & LEWIS AVE		NY MANIFEST
BROOKLYN	1014396440	CON EDISON - MANHOLE 981	374 TROUTMAN STREET & IRVING A	11237	RCRA-LQG, NJ MANIFEST
BROOKLYN	U004225814	469 TROY AVE	469 TROY AVENUE	11213	NY UST
BROOKLYN	S109826004	CONSOLIDATED EDISON MH58890	MH58890 TROY & LENOX AVENUES		NY MANIFEST
BROOKLYN	1016971528	CON EDISON SERVICE BOX: 32636	UNION ST & ROCHESTER AVE	11213	RCRA NonGen / NLR
BROOKLYN	S104283992	MANHOLE 4932	UNION AV		NY Spills
BROOKLYN	1016969429	CON EDISON SERVICE BOX: 43551	UNION ST & UTICA AVE NE COR	11213	RCRA NonGen / NLR
BROOKLYN	S117363893	DRUM RUN - 5 ABANDONED 5 GAL PAILS	UNION STREET		NY Spills
BROOKLYN	1016972003	CON EDISON SERVICE BOX: 43476	1528 UNION ST SB 43476	11213	RCRA NonGen / NLR
BROOKLYN	1016970376	CON EDISON SERVICE BOX: 32636	UNION ST & ROCHESTER AVE N	11213	RCRA NonGen / NLR
BROOKLYN	1016971164	CON EDISON MANHOLE: 43418	251-31 UNION ST & BROOKLYN AVE	11213	RCRA NonGen / NLR
BROOKLYN	1016972002	CON EDISON SERVICE BOX: 43475	1528 UNION ST SB 43475	11213	RCRA NonGen / NLR
BROOKLYN	S113493944	UNION AVE (BETW HARRISON & MIDDLETON)	UNION AVE		NY Spills
BROOKLYN	S107522443	UNION AVENUE	ON UNION AVE		NY Spills
BROOKLYN	S106003793	UNION STREET SUBWAY	UNION ST/4TH AV		NY Spills
BROOKLYN	S102961885	NEW TOWN CREEK REGULATOR	UNIT B-5A		NY Spills
BROOKLYN	1007811784	NYC DEP-UPPER NEW YORK BAY	UPPER NY BAY/W SECOND AVENUE/64TH STREET		FINDS
BROOKLYN	1009240955	CONSOLIDATED EDISON	V1245-EASTERN PKWY/GRAND ARMY		NY MANIFEST
BROOKLYN	1009242572	CONSOLIDATED EDISON	V1351-CLARKSON AVE & NEW YORK		NY MANIFEST
BROOKLYN	1009238748	CONSOLIDATED EDISON	V2361-AVENUE K & 24TH ST		NY MANIFEST
BROOKLYN	1009241538	CONSOLIDATED EDISON	V27511-PENNSYLVANIA & LINDEN		NY MANIFEST
BROOKLYN	1009243757	CONSOLIDATED EDISON	V2884-BROADWAY & RALPH		NY MANIFEST
BROOKLYN	1009239101	CONSOLIDATED EDISON	V3718-57TH & LINDEN		NY MANIFEST
BROOKLYN	1009242554	CONSOLIDATED EDISON	V3761-FOUNTAIN AVE & BLAKE AVE		NY MANIFEST
BROOKLYN	1009239961	CONSOLIDATED EDISON	V4237-PROSPECT PL & GLASSON AV		NY MANIFEST
BROOKLYN	1009239258	CONSOLIDATED EDISON	V4401-PROSPECT ST & PEARL ST		NY MANIFEST
BROOKLYN	1009240008	CONSOLIDATED EDISON	V4469-AMBOY ST & LIVONNIA AVE	11212	NY MANIFEST
BROOKLYN	1009240281	CONSOLIDATED EDISON	V4619-ASHFORD & WORTMAN	11207	NY MANIFEST
BROOKLYN	1009239684	CONSOLIDATED EDISON	V4621-BAY 25 & 86TH ST		NY MANIFEST
BROOKLYN	1009242548	CONSOLIDATED EDISON	V5819-SCHENECTADY ST/ FULTON		NY MANIFEST
BROOKLYN	1009242432	CONSOLIDATED EDISON	V5839-EASTERN PKWY & FULTON ST		NY MANIFEST
BROOKLYN	1009240189	CONSOLIDATED EDISON	V5842-PACIFIC & SCHENECTADY AV	11213	NY MANIFEST
BROOKLYN	1009241924	CONSOLIDATED EDISON	V5975-92ND ST N/O RUTLAND AVE		NY MANIFEST
BROOKLYN	1009241869	CONSOLIDATED EDISON	V5982-S/S CATES AVE E/O WILSON		NY MANIFEST
BROOKLYN	1009241695	CONSOLIDATED EDISON	V6228-FREEPORT/ PENNSYLVANIA		NY MANIFEST
BROOKLYN	1009243846	CONSOLIDATED EDISON	V6435-ROGERS AVE & STERLING ST		NY MANIFEST
BROOKLYN	1016971263	CON EDISON MANHOLE: 65502	VAN SICLEN AVE & WORTMAN AVE	11207	RCRA NonGen / NLR
BROOKLYN	S117059442	CON EDISON	WS VAN SICLEN 209' S/O HEGEMAN AVE	11207	NY MANIFEST
BROOKLYN	S117059500	CON EDISON	WS VAN SICLEN AVE 244' N/O HEGEMAN AVE	11207	NY MANIFEST
BROOKLYN	1016971261	CON EDISON MANHOLE: 59932	VAN SICLEN AVE & STANLEY AVE 3	11207	RCRA NonGen / NLR
BROOKLYN	S117059811	CON EDISON	WS VAN SICLEN 260' N/O COZINE AVE	11207	NY MANIFEST
BROOKLYN	S113916358	ROADWAY	817 VAN FINDEREN AVE		NY Spills
BROOKLYN	S117059716	CON EDISON	WS VAN SICLEN AVE & WORTMAN AVE	11207	NY MANIFEST

City	EDR ID	Site Name	Site Address	Zip	Database(s)
BROOKLYN	S116551403	CON EDISON	VAN BUREN ST & MALCOM X	11221	NY MANIFEST
BROOKLYN	S117059441	CON EDISON	VAN SICLEN AVE & HEGEMAN AVE LINDEN BLVD INT	11207	NY MANIFEST
BROOKLYN	S117059870	CON EDISON	W/S VAN SICLEN AVE S/O 209 HEGEMAN AV	11207	NY MANIFEST
BROOKLYN	S117061083	CON EDISON	WO VAN SICLEN AVE & COZINE ST	11207	NY MANIFEST
BROOKLYN	S103936799	LI RAILROAD SUBSTATION	VAN CINDEREN ST		NY Spills
BROOKLYN	S109155715	CONSOLIDATED EDISON	VAN SICKEN & GLENMORE		NY MANIFEST
BROOKLYN	S112226088	DEP FACILITY 26 WWTP	1552 VAN SICLAN		NY Spills
BROOKLYN	S117393288	ABANDONED DRUMS	VANSINDEREN AVE & RIVERDALE AVE		NY Spills
BROOKLYN	1016969559	CON EDISON SERVICE BOX: 61650	VANSINDEREN AVE & NEW LOTTS	11207	RCRA NonGen / NLR
BROOKLYN	1016450503	CON EDISON - MANHOLE 43886	VARICK AVENUE	11237	RCRA-LQG
BROOKLYN	S110138018	CONSOLIDATED EDISON	VERMONT STREET AND WOODMAN AVE	11207	NY MANIFEST
BROOKLYN	S117315014	CON EDISON	WS VERMONT ST 150' SO PITKIN AVE	11207	NY MANIFEST
BROOKLYN	1014397465	CON EDISON - MANHOLE 59804	VERMONT STREET AND WOODMAN AVE	11207	RCRA-LQG
BROOKLYN	1016963368	CON EDISON TRANSFORMER MANHOLE: 2640	VERMONT ST & ATLANTIC AVE 33	11207	RCRA NonGen / NLR
BROOKLYN	1007206546	CON ED - TM 2891	VERONA PL NO FULTON ST	11236	RCRA NonGen / NLR, NY MANIFEST
BROOKLYN	S103570654	3/4 MIL SOUTH EAST OF THE	VERRAZANO BRIDGE		NY Spills
BROOKLYN	1009240904	CONSOLIDATED EDISON	VS4170-SHEPHERD & WORTMAN		NY MANIFEST
BROOKLYN	1007208323	CON EDISION - MH 149	W/INT UNION AVE & AINSCIE ST W	10003	RCRA NonGen / NLR, NY MANIFEST
BROOKLYN	S113915337	DRUM RUN	789 WARWICK		NY Spills
BROOKLYN	1007251980	BELL ATLANTIC-NY	WASHINGTON/GATES AVES	00000	FINDS, NY MANIFEST
BROOKLYN	S108762578	NEW TOWN CREEK	WATER POLLUTION CONTROL P		NY Spills
BROOKLYN	S114560376	DRUM RUN	48 WELLS RD		NY Spills
BROOKLYN	S116045331	CON EDISON	SOUTH WEST CORNER ROCKAWAY AVE & CHANCEY ST	11233	NY MANIFEST
BROOKLYN	S116295793	CON EDISON	NORTH WEST CORNER OF BAINBRIDGE & STUYVESANT AVE	11233	NY MANIFEST
BROOKLYN	S116293787	CON EDISON	SOUTH WEST CORNER OF THOMAS BOYLAND ST & LINDEN BLVD	11213	NY MANIFEST
BROOKLYN	S116291998	CON EDISON	NORTH WEST CORNER SCHENECTADY & UNION ST	11213	NY MANIFEST
BROOKLYN	S116293730	CON EDISON	SOUTH WEST CORNER OF CENTRAL AVE	11221	NY MANIFEST
BROOKLYN	S116045268	CON EDISON	SOUTH WEST CORNER OF BERRIMAN ST & BELMONT AVE	11208	NY MANIFEST
BROOKLYN	S116296193	CON EDISON	SOUTH WEST CORNER MACON ST & LEWIS AV	11233	NY MANIFEST
BROOKLYN	S116292164	CON EDISON	NORTH WEST CORNER EASTERN PKWY & BERGEN ST	11233	NY MANIFEST
BROOKLYN	S116292909	CON EDISON	NORTH WEST CORNER ST JOHNS PL & RALPH	11233	NY MANIFEST
BROOKLYN	S116296958	CON EDISON	NORTH WEST CORNER UTICA AVE & UNION ST	11213	NY MANIFEST
BROOKLYN	S116293729	CON EDISON	SOUTH WEST CORNER OF HANCOCK ST & CENTRAL AVE	11221	NY MANIFEST
BROOKLYN	S116291997	CON EDISON	SOUTH WEST CORNER SCHENECTADY & UNION ST	11213	NY MANIFEST
BROOKLYN	S116551707	CON EDISON	SOUTH WEST CORNER CENTRAL AVE & HARMAN ST	11221	NY MANIFEST
BROOKLYN	S117058485	CON EDISON	NORTH WEST CORNER WYCKOFF & GATES AVE	11385	NY MANIFEST
BROOKLYN	S116296831	CON EDISON	SOUTH WEST CORNER NEW PORT & SACKMAN	11212	NY MANIFEST
BROOKLYN	S116295888	CON EDISON	NORTH WEST CORNER EAST NEW YORK AVE & MOTHER GASTON	11212	NY MANIFEST
BROOKLYN	S116292759	CON EDISON	SOUTH WEST CORNER EASTERN PKWY & PROSPECT PL	11233	NY MANIFEST
BROOKLYN	S116292307	CON EDISON	SOUTH WEST CORNER EASTERN PKWY & RALPH	11237	NY MANIFEST
BROOKLYN	S116045332	CON EDISON	NORTH WEST CORNER ROCKAWAY AVE & BAINBRIDGE ST	11233	NY MANIFEST
BROOKLYN	S116293906	CON EDISON	SOUTH WEST CORNER KINGSTON & PARK PL	11213	NY MANIFEST
BROOKLYN	S116292928	CON EDISON	SOUTH WEST CORNER STERLING PL & KINGSTON AVE	11213	NY MANIFEST
BROOKLYN	S103827402	MANHOLE 3366	WESTERN AVE/ CLARKSON AV		NY Spills
BROOKLYN	S110044762	SENIOR CARE	562 WHARTON AVE		NY Spills
BROOKLYN	S110750456	220796; WILLIAMS AVE	WILLIAMS AVE		NY Spills
BROOKLYN	S111314198	CONED	WILLIAMS AVE		NY MANIFEST

City	EDR ID	Site Name	Site Address	Zip	Database(s)
BROOKLYN	1010566773	NYCP&R - BREUKLEN PARK	WILLIAMS AVE BETW GLENWOOD RD	11236	RCRA-CESQG
BROOKLYN	1009237802	CONSOLIDATED EDISON	WILLIAMS AVE - TRFMR 98	11207	NY MANIFEST
BROOKLYN	S111314196	CONED	WILLIAMS STREET		NY MANIFEST
BROOKLYN	1010325605	CON EDISON - MANHOLE 66906	E/S WILLIAMS AVE 67' S/O ATLAN	11207	RCRA NonGen / NLR
BROOKLYN	S110750454	220787; WILLIAMS AVE	WILLIAMS AVE		NY Spills
BROOKLYN	1010325665	CON EDISON - MANHOLE 65838	W/S WILLIAMS AVE 30' S/O PITKI	11233	RCRA NonGen / NLR
BROOKLYN	S110750460	220816; WILLIAMS AVE	WILLIAMS AVE		NY Spills
BROOKLYN	S116155207	DRUM RUN	6637 WILLIAMS AVE		NY Spills
BROOKLYN	1007208535	CON EDISION - TRF 861	WILLOW ST W63N CRANBERRY ST WI	10003	RCRA NonGen / NLR, NY MANIFEST
BROOKLYN	1016972206	CON EDISON DISCONNECT MANHOLE: 81963	WILSON AVE & GEORGE ST 28 FEET	11237	RCRA NonGen / NLR
BROOKLYN	1016969306	CON EDISON SERVICE BOX: 53187	37 WILSON AVE & GEORGE ST S OF	11237	RCRA NonGen / NLR
BROOKLYN	S116292294	CON ED	20 WILSON AVE AND NULL ST	11237	NY MANIFEST
BROOKLYN	S104788554	SPILL NUMBER 0005962	WINTHROP RD & LIVONIA AV		NY Spills
BROOKLYN	S106722346	MANHOLE #3029	WINTHROP STREET AND EAST		NY Spills
BROOKLYN	1016970328	CON EDISON VAULT SUBMERSIBLE: 5559	WOODBINE ST & WILSON AVE	11213	RCRA NonGen / NLR
BROOKLYN	1007206680	CON ED MH 66052	WORTHMAN AVE & SHEPHERD AVE	11207	RCRA NonGen / NLR, NY MANIFEST
BROOKLYN	S116555000	AT INTERSECTION IN VAULT	WORTMAN AVE AND ESSEX ST		NY Spills
BROOKLYN	S116293813	CON	WORTMAN AVE & VAN SIDEN AVE	11207	NY MANIFEST
BROOKLYN	S117267804	VAULT 3002	WORTMEN ST. / LINWOOD ST		NY Spills
BROOKLYN	S116296632	CON EDISON	WS/O HINSDALE 62' N/O BLAKE	11207	NY MANIFEST
BROOKLYN	S109584429	CONSOLIDATED EDISON	WYCKOFF ST & NIVINS ST MH70465		NY MANIFEST
BROOKLYN	1016967319	CON EDISON SERVICE BOX: 62926	940B WYCKOFF AVE	11237	RCRA NonGen / NLR
BROOKLYN	S109373859	WYONA ST BETWEEN BLACK AVE & DUMONT ST	WYONA ST		NY Spills
BROOKLYN	S110750519	221414; YORK ST	YORK ST		NY Spills
BROOKLYN	S110750604	222121; YORK ST	YORK ST		NY Spills
BROOKLYN	S110750605	222122; YORK ST	YORK ST		NY Spills
BROOKLYN	S110307360	218248; YORK STREET AND GREEN LANE	YORK STREET AND GREEN LANE		NY Spills
BROOKLYN, NY 11207	1007252075	BELL ATLANTIC-NY	DUMONT AND VAN SICLEN	11207	FINDS, NY MANIFEST
ELMHURST	S117058334	CON EDISON	OPP 5511 VAN HORN ST	11385	NY MANIFEST
ELMHURST	S117058331	CON EDISON	NORTH WEST CORNER OF 60 RD & VAN HORN ST	11385	NY MANIFEST
FLUSHING	S117318902	CON EDISON	F/O 17-13 DECATUR ST	11385	NY MANIFEST
FREEPORT	1010325430	VERIZON	WOODBINE & WILSON AVE	11237	RCRA NonGen / NLR
GLENDALE	1016451753	FERTUMI LLC	77-19 88TH ST	11385	RCRA NonGen / NLR, FINDS
GLENDALE	S116296643	CON EDISON	NORTH CENTRAL AVE 100 FT EAST 65 PL	11385	NY MANIFEST
GLENDALE	S117061499	CON EDISON	64-13 COOPER AVE	11385	NY MANIFEST
GLENDALE	S117061501	CON EDISON	61-27 COOPER AVE	11385	NY MANIFEST
GLENDALE	S117061623	CON EDISON	57-75 COOPER AVE	11385	NY MANIFEST
GLENDALE	S117061560	CON EDISON	OPP 57-31 COOPER AVE	11385	NY MANIFEST
GLENDALE	S117061622	CON EDISON	OPP 57-47 COOPER AVE	11385	NY MANIFEST
GLENDALE	S117061503	CON EDISON	OPP 61-22 COOPER AVE	11385	NY MANIFEST
GLENDALE	S117061561	CON EDISON	OPP 57-35 COOPER AVE	11385	NY MANIFEST
GLENDALE	S117061502	CON EDISON	OPP 61-02 COOPER AVE	11385	NY MANIFEST
HOWARD BEACH	S112807496	156-22 101ST STREET (HURRICANE SANDY)	156-22 101ST STREET	11414	NY Spills
HOWARD BEACH	S112807497	156-49 102ND STREET (HURRICANE SANDY)	156-49 102ND STREET	11414	NY Spills
HOWARD BEACH	S110045666	CONSOLIDATED EDISON	89-11 151ST AVE AND 153RD AVE	11414	NY MANIFEST
HOWARD BEACH	1014397290	CON EDISON - MANHOLE 12035	89-11 151ST AVE AND 153RD AVE	11414	RCRA-LQG
HOWARD BEACH	1014397287	CON EDISON	84-29 153RD AVE & 84TH ST	11414	RCRA-CESQG, NJ MANIFEST

City	EDR ID	Site Name	Site Address	Zip	Database(s)
HOWARD BEACH	1016149820	CON EDISON - MANHOLE 12534	90-01 153RD AVENUE	11414	RCRA-LQG
HOWARD BEACH	1016449973	CON EDISON - MANHOLE 12640	84-29 155TH AVENUE	11414	RCRA-LQG
HOWARD BEACH	S113495267	CON EDISON	84-29 155TH AVENUE	11414	NY MANIFEST
HOWARD BEACH	1014397436	CON EDISON - MANHOLE 12608	81-59 156TH AVENUE AND 81ST ST	11414	RCRA-LQG, NJ MANIFEST
HOWARD BEACH	1014397264	CON EDISON	81-50 156TH AVE & 81ST ST	11414	RCRA-CESQG
HOWARD BEACH	S112817797	CON EDISON	157-19-97TH STREET	11414	NY MANIFEST
HOWARD BEACH	1016149480	CON EDISON - MANHOLE 12047	S/S 158TH AVENUE 80' W/O CROSS	11414	RCRA-LQG
HOWARD BEACH	S112806797	101-08 158TH AVENUE	101-08 158TH AVENUE	11414	NY Spills
HOWARD BEACH	S112806798	101-19 158TH AVENUE	101-19 158TH AVENUE	11414	NY Spills
HOWARD BEACH	S112806806	102-05 160TH AVENUE	102-05 160TH AVENUE	11414	NY Spills
HOWARD BEACH	S112807438	97-06 162ND AVENUE	97-06 162ND AVENUE	11414	NY Spills
HOWARD BEACH	S112807439	97-07 163RD VENUE	97-07 163RD AVENUE	11414	NY Spills
HOWARD BEACH	S112807440	97-14 164TH AVENUE	97-14 164TH AVENUE	11414	NY Spills
HOWARD BEACH	1016973714	CON EDISON SERVICE BOX: 11423	79TH ST & LINDEN BLVD	11414	RCRA NonGen / NLR
HOWARD BEACH	1014397285	CON EDISON - MANHOLE 15624	79TH ST AND 151 AVE	11414	RCRA-LQG
HOWARD BEACH	1016973713	CON EDISON SERVICE BOX: 60375	79TH ST & LINDEN BLVD	11414	RCRA NonGen / NLR
HOWARD BEACH	1014397277	CON EDISON	155-12 84TH ST & SHORE PKWY	11414	RCRA-CESQG
HOWARD BEACH	1016973956	CON EDISON SERVICE BOX: 60738	84TH ST & SHORE PKWY NW COR	11414	RCRA NonGen / NLR
HOWARD BEACH	S112141090	NYC BOARD OF EDUCATION	159-15 88TH STREET	11414	NY MANIFEST
HOWARD BEACH	1016149479	CON EDISON - MANHOLE 12338	F/O 90-18 158TH AVENUE	11414	RCRA-LQG
HOWARD BEACH	1014399351	NYSDOT BIN 2231539	RTE 907C OVER SPRING CREEK	11414	RCRA-LQG
HOWARD BEACH	1014399352	NYSDOT BIN 2231549	RTE 907C OVER 84TH ST	11414	RCRA-LQG
HOWARD BEACH	S112806966	159-13 97TH STREET	159-13 97TH STREET	11414	NY Spills
HOWARD BEACH	S112806965	159-12 97TH STREET	159-12 97TH STREET	11414	NY Spills
HOWARD BEACH	S112806990	164-45 97TH STREET	164-45 97TH STREET	11414	NY Spills
HOWARD BEACH	S112806964	159-11 98TH STREET	159-11 98TH STREET	11414	NY Spills
HOWARD BEACH	S112806988	163-41 98TH STREET	163-41 98TH STREET	11414	NY Spills
HOWARD BEACH	S112806986	162-34 98TH STREET	162-34 98TH STREET	11414	NY Spills
HOWARD BEACH	S112806989	164-32 98TH STREET	164-32 98TH STREET	11414	NY Spills
HOWARD BEACH	1014397266	CON EDISON	S CONDUIT AVE & 132ND ST	11414	RCRA-CESQG
HOWARD BEACH	S112818325	RITE AID #4693	78-14 LINDEN BLVD	11414	NY MANIFEST
HOWARD BEACH	1014926909	RITE AID #4693	78-14 LINDEN BLVD	11414	RCRA-LQG
HOWARD BEACH	1014397289	CON EDISON - MANHOLE 18407	OPP 89-01 151ST AVE AND 153RD	11414	RCRA-LQG
HOWARD BEACH	S110046550	CONSOLIDATED EDISON	OPP 89-01 151ST AVE AND 153RD	11414	NY MANIFEST
HOWARD BEACH	1016450099	CON EDISON - MANHOLE 12822	OPP. S/W/C 153 AVENUE & 88	11414	RCRA-LQG
HOWARD BEACH	S108146261	FAIRFIELD ESTATES	RUBY & AMBER STREETS	11414	NY HSWDS
HOWARD BEACH	1016974009	CON EDISON SERVICE BOX: 12222	SAPPHIRE ST & LINDEN BLVD	11414	RCRA NonGen / NLR
HOWARD BEACH	1014397281	CON EDISON - MANHOLE 17950	90-49 SHORE PARKWAY AND 89TH S	11414	RCRA-LQG, NJ MANIFEST
KINGS COUNTY	S109207907	206018; N/S 16 ST 24' E/O 8 AVE PROSPECT PARK WEST	N/S 16 ST 24' E/O 8 AVE PROSPECT PARK WEST		NY Spills
KINGS COUNTY	S109208267	209759; E/S ALABAMA AVE	E/S ALABAMA AVE		NY Spills
KINGS COUNTY	S109208186	209681; ATLANTIC AVE; M 2594 (6B54)	ATLANTIC AVE; M 2594 (6B54)		NY Spills
KINGS COUNTY	S109207918	206257; AVENUE N	AVENUE N		NY Spills
KINGS COUNTY	S109207896	205848; AVENUE U	AVENUE U		NY Spills
KINGS COUNTY	S109208226	210608; BROADWAY; M-1026	BROADWAY; M-1026		NY Spills
KINGS COUNTY	S109208204	210010; CHESTNUT ST; V3297 (9B06)	CHESTNUT ST; V3297 (9B06)		NY Spills
KINGS COUNTY	S114560513	SHEEN DISCHARGE TO NEWTOWN CREEK	CON EDISON 11TH ST CONDUIT PUMPING STATION		NY Spills

City	EDR ID	Site Name	Site Address	Zip	Database(s)
KINGS COUNTY	S116155557	LEAK IN BASEMENT TANK	584 CRESCENT STREET		NY Spills
KINGS COUNTY	S109208195	209885; DEAN ST; M2734	DEAN ST; M2734		NY Spills
KINGS COUNTY	S113916583	DESIGNERS WOODCRAFT	224020 DESIGNERS WOODCRAFT		NY SHWS
KINGS COUNTY	S109208270	210050; DUMONT AVE; MH-3868	DUMONT AVE; MH-3868		NY Spills
KINGS COUNTY	S109207900	205878; VS3923 E/S ROCKAWAY PKWY	VS3923 E/S ROCKAWAY PKWY		NY Spills
KINGS COUNTY	S109207933	206515; N/S ETNA ST 20' E/O NICHOLS AVE	N/S ETNA ST 20' E/O NICHOLS AVE		NY Spills
KINGS COUNTY	S112141121	NYCTA	FLUSHING AVE STA & UNION ST		NY MANIFEST
KINGS COUNTY	S109208124	208725; GEORGIA AVE; TM-730 (9B11)	GEORGIA AVE; TM-730 (9B11)		NY Spills
KINGS COUNTY	S109208254	207758; GEORGIA AVE; M66371	GEORGIA AVE; M66371		NY Spills
KINGS COUNTY	S109207934	206528; GEORGIA AVE; M66414	GEORGIA AVE; M66414		NY Spills
KINGS COUNTY	S109208255	207761; GEORGIA AVE; M3946	GEORGIA AVE; M3946		NY Spills
KINGS COUNTY	S109208160	209172; HERKIMER ST; SB20902 BUILDING LINE	HERKIMER ST; SB20902 BUILDING LINE		NY Spills
KINGS COUNTY	S109208161	209176; HINSDALE ST; M-65896	HINSDALE ST; M-65896		NY Spills
KINGS COUNTY	S109207875	205454; HINSDALE ST; M65997	HINSDALE ST; M65997		NY Spills
KINGS COUNTY	S109207895	205842; KINGS HWY	KINGS HWY		NY Spills
KINGS COUNTY	S116553629	AUTO BODY SHOP	873 LIBERTY AVENUE		NY Spills
KINGS COUNTY	S109208213	210159; LINCOLN AVE	LINCOLN AVE		NY Spills
KINGS COUNTY	S109208154	209017; C/O LINDEN BLVD 45' E/O E.35 ST	C/O LINDEN BLVD 45' E/O E.35 ST		NY Spills
KINGS COUNTY	S109208256	207781; LIVONIA AVE & NEW JERSEY AVE; M3976	LIVONIA AVE & NEW JERSEY AVE; M3976		NY Spills
KINGS COUNTY	S110138936	PULASKI BRIDGE	MCGUINESS AVENUE		NY Spills
KINGS COUNTY	S109207914	206211; MONROE ST; SB30561 - OPP 177 MONROE ST	MONROE ST; SB30561 - OPP 177 MONROE ST		NY Spills
KINGS COUNTY	S109207984	207134; N/E/C ATLANTIC AVE & HOYT ST	N/E/C ATLANTIC AVE & HOYT ST		NY Spills
KINGS COUNTY	S109207961	206847; NEW YORK AVE; M64729	NEW YORK AVE; M64729		NY Spills
KINGS COUNTY	S109207995	207292; OCEAN PKWY; M-63434	OCEAN PKWY; M-63434		NY Spills
KINGS COUNTY	S109207997	207322; OCEAN PKWY	OCEAN PKWY		NY Spills
KINGS COUNTY	S110750338	221746; PROSPECT AVE	PROSPECT AVE		NY Spills
KINGS COUNTY	S109207848	204946; PROSPECT AVE	PROSPECT AVE		NY Spills
KINGS COUNTY	S110750339	221748; PROSPECT AVE	PROSPECT AVE		NY Spills
KINGS COUNTY	S109208005	207410; PROSPECT AVE; M-4146	PROSPECT AVE; M-4146		NY Spills
KINGS COUNTY	S110750337	221745; PROSPECT AVE	PROSPECT AVE		NY Spills
KINGS COUNTY	S109207975	207045; RALPH AVE	RALPH AVE		NY Spills
KINGS COUNTY	S109208183	209621; RALPH AVE; M-3332 E/S RALPH AVE	RALPH AVE; M-3332 E/S RALPH AVE		NY Spills
KINGS COUNTY	S109207843	204935; M2426 S/W/C HALSEY ST & KNICKERBOCKER AVE	M2426 S/W/C HALSEY ST & KNICKERBOCKER AVE		NY Spills
KINGS COUNTY	S109208271	210053; SHEFFIELD AVE; M-66341 E/S SHEFFIELD AVE	SHEFFIELD AVE; M-66341 E/S SHEFFIELD AVE		NY Spills
KINGS COUNTY	S113453189	LOT 48,TAXBLOCK 1791	THROOP AVENUE	11221	NY E DESIGNATION
KINGS COUNTY	S113453185	LOT 47,TAXBLOCK 1791	THROOP AVENUE	11221	NY E DESIGNATION
KINGS COUNTY	S109208049	208013; UNION ST; SB43384 - F/O 1038 UNION ST	UNION ST; SB43384 - F/O 1038 UNION ST		NY Spills
KINGS COUNTY	S109208147	208887; WILLIAMS AV; M-66367	WILLIAMS AV; M-66367		NY Spills
KINGS COUNTY	S109208185	209654; WILLIAMS AVE; M-65838	WILLIAMS AVE; M-65838		NY Spills
KINGS COUNTY	S109208173	209392; W/S WILLIAMS AVE 300' S/O NEWLOTS AVE	W/S WILLIAMS AVE 300' S/O NEWLOTS AVE		NY Spills
KINGS COUNTY	S109208099	208498; WILLOW ST; M-414(1B54) F/O 37 WILLOW ST	WILLOW ST; M-414(1B54) F/O 37 WILLOW ST		NY Spills

City	EDR ID	Site Name	Site Address	Zip	Database(s)
KINGS COUNTY	S109208172	209391; S/S WYCKOFF ST 251' E/O NEVINS ST	S/S WYCKOFF ST 251' E/O NEVINS ST		NY Spills
NEW YORK	1007208386	CON EDISION - V3079	E/O 311 DEAN ST. E/O 311 DEAN	10003	RCRA NonGen / NLR, NY MANIFEST
NEW YORK	S116292325	CON ED	FO 370 NEW YORK AVE	11213	NY MANIFEST
NEW YORK	1009232897	UNIVERSAL SAMPLE CARD	ALABAMA ST & PITMAN	11207	NY MANIFEST
NEW YORK	S116296309	CON EDISON	1068 DEAN ST	11221	NY MANIFEST
NEW YORK	1007207630	CON EDISION - MH 328	FURMAN @ FULTON FURMAN @ FULTO	10003	RCRA NonGen / NLR, NY MANIFEST
NEW YORK	1008195782	CON EDISON - EXC 1494MN03	PARK AVE BTWN 38TH AND 39TH	10001	RCRA NonGen / NLR, NY MANIFEST
NEW YORK	1007208365	CON EDISION - MH66553	N/S SCHENCK 45' E/O E. 96TH ST	10003	RCRA NonGen / NLR, NY MANIFEST
NEW YORK	1007207414	M66341	SHEFFIELD AVE. AND PITKIN AVE.	11208	RCRA NonGen / NLR, NY MANIFEST
NEW YORK	1007207666	CON EDISION - MH5196	SNEDIKER AVE.& PITKIN AVE. SNE	10003	RCRA NonGen / NLR, NY MANIFEST
NEW YORK	1009240052	CONSOLIDATED EDISON	V2808-ROCKAWAY PKWY & AVE J	11236	NY MANIFEST
NEW YORK	1007207534	CON EDISION - V2040	N/S WELLS ST 160' E/O FOUNTAIN	10003	RCRA NonGen / NLR, NY MANIFEST
NEW YORK	1007208390	CON EDISION - MH59061	N/S WINTHROP ST. 368' W/O KING	10003	RCRA NonGen / NLR, NY MANIFEST
NEW YORK CITY	1007206859	VS973	155TH AVENUE N 59' W 88TH STRE	11414	RCRA NonGen / NLR, NY MANIFEST
NEW YORK CITY	1007207072	M23775	W/S BEDFORD AVENUE 71' N/O DEA	11213	RCRA NonGen / NLR, NY MANIFEST
NEW YORK CITY	1007207503	VS6388	BERGEN AVE E/O AVE M	11235	RCRA NonGen / NLR, NY MANIFEST
NEW YORK CITY	1007207272	MH2806	BRIDGE 288' MYRTLE AVENUE	11207	RCRA NonGen / NLR, NY MANIFEST
NEW YORK CITY	1007207445	V4745	BROADWAY AND BEDFORD AVENUE	11206	RCRA NonGen / NLR, NY MANIFEST
NEW YORK CITY	S113917291	BUSHWICK HOUSING SITES #2	BUSHWICK AVE, FORREST,NOLL,STANWIX, BEAVER, GARDEN	11237	NY ERP
NEW YORK CITY	1007207053	VS0665	CORNELIA STREET W 28' N CYPRES	11385	RCRA NonGen / NLR, NY MANIFEST
NEW YORK CITY	1007206799	VO4617	DEKALB AVENUE S 48 W THROOP AV	11233	RCRA NonGen / NLR, NY MANIFEST
NEW YORK CITY	1007206807	VS6185	DEKALB AVENUE S 181 W NOSTRAND	11233	RCRA NonGen / NLR, NY MANIFEST
NEW YORK CITY	1007207153	VS4506	S/S DUMONT AVENUE 200' W/O POW	11233	RCRA NonGen / NLR, NY MANIFEST
NEW YORK CITY	1007207401	MH3764	FULTON STREET AND ELDERTS LANE	11208	RCRA NonGen / NLR, NY MANIFEST
NEW YORK CITY	1007207359	MH65361	GLENMORE AVENUE 150' E/O CHIST	11207	RCRA NonGen / NLR, NY MANIFEST
NEW YORK CITY	1007207037	MH68295	HAGERMAN AVENUE AND ALABAMA AV	11207	RCRA NonGen / NLR, NY MANIFEST
NEW YORK CITY	S113917199	79TH STREET BOAT BASIN	HUDSON RIVER AND TERMINUS OF W. 79TH	11237	NY ERP
NEW YORK CITY	1007207427	MH61419	N/W/C CLINTON AVE. AND PARK AV	11213	RCRA NonGen / NLR, NY MANIFEST
NEW YORK CITY	S113917217	BUSHWICK HOUSING SITES #1	126,128-130 NOLL ST. AND 59, 61 CENTRAL AVE.	11237	NY ERP
NEW YORK CITY	1007207200	M4707	PARK PLACE AND RALPH AVENUE	11236	RCRA NonGen / NLR, NY MANIFEST
NEW YORK CITY	1007205761	MH61418	N/S PARK AVENUE 40' E/O CLINTO	11255	RCRA NonGen / NLR, NY MANIFEST
OZONE PARK	S110610549	FORMER ADAMS BRUSH MANUFACTURING	94 - 02 104TH STREET	11416	NY SHWS, NY ENG CONTROLS, NY INST CONTROL, NY VCP
OZONE PARK	1016971532	CON EDISON SERVICE BOX: 69736	100TH ST & ATLANTIC AVE E SIDE	11416	RCRA NonGen / NLR
OZONE PARK	1016968808	CON EDISON SERVICE BOX: 29847	75-07 101ST AVE FRONT OF	11416	RCRA NonGen / NLR
OZONE PARK	1016968747	CON EDISON SERVICE BOX: 19769	77-03 101ST AVE FRONT OF	11416	RCRA NonGen / NLR
OZONE PARK	1016968748	CON EDISON SERVICE BOX: 32728	77-15 101ST AVE FRONT OF	11416	RCRA NonGen / NLR
OZONE PARK	1016968750	CON EDISON SERVICE BOX: 18471	75-11 101ST AVE FRONT OF	11416	RCRA NonGen / NLR
OZONE PARK	1016970721	CON EDISON SERVICE BOX: 32299	107-18 101ST ST FRONT OF	11417	RCRA NonGen / NLR
OZONE PARK	1014957998	NYC DEPT OF ED - PUBLIC SCHOOL 316Q	90-01 101ST AVE	11416	RCRA-SQG
OZONE PARK	1016972470	CON EDISON SERVICE BOX: 26604	105-12 101ST AVE	11416	RCRA NonGen / NLR
OZONE PARK	1016968810	CON EDISON SERVICE BOX: 32700	76-05 101ST AVE FRONT OF	11416	RCRA NonGen / NLR
OZONE PARK	1016968746	CON EDISON SERVICE BOX: 67569	77-14 101ST AVE FRONT OF	11416	RCRA NonGen / NLR
OZONE PARK	1016968809	CON EDISON SERVICE BOX: 18470	75-03 101ST AVE FRONT OF	11416	RCRA NonGen / NLR
OZONE PARK	S110248148	TOPLINE CLEANERS	75-05 101ST STREET, JAMAICA	11416	NY DRYCLEANERS
OZONE PARK	1016967972	CON EDISON SERVICE BOX: 18803	102ND AVE & 88TH ST NE COR	11416	RCRA NonGen / NLR
OZONE PARK	1016969047	CON EDISON SERVICE BOX: 18801	86-31 102ND AVE FRONT OF	11416	RCRA NonGen / NLR

City	EDR ID	Site Name	Site Address	Zip	Database(s)
OZONE PARK	1016967971	CON EDISON SERVICE BOX: 36753	102ND AVE & 88TH ST NW COR	11416	RCRA NonGen / NLR
OZONE PARK	1016968247	CON EDISON SERVICE BOX: 10816	107TH AVE & CROSS BAY BLVD	11417	RCRA NonGen / NLR
OZONE PARK	1016972614	CON EDISON SERVICE BOX: 20207	97-32 107TH ST FRONT OF	11416	RCRA NonGen / NLR
OZONE PARK	1016972604	CON EDISON SERVICE BOX: 32352	97-22 107TH ST FRONT OF	11416	RCRA NonGen / NLR
OZONE PARK	1016970980	CON EDISON SERVICE BOX: 23206	109TH ST & 101ST AVE NW COR	11416	RCRA NonGen / NLR
OZONE PARK	1016969784	CON EDISON SERVICE BOX: 46685	95-14 75TH ST	11416	RCRA NonGen / NLR
OZONE PARK	1016968812	CON EDISON SERVICE BOX: 18472	76TH ST & 101ST AVE NW COR	11416	RCRA NonGen / NLR
OZONE PARK	1016970042	CON EDISON SERVICE BOX: 44389	94-02 80TH ST	11416	RCRA NonGen / NLR
OZONE PARK	1016970850	CON EDISON SERVICE BOX: 10210	97-20 81ST ST	11416	RCRA NonGen / NLR
OZONE PARK	1016972835	CON EDISON SERVICE BOX: 10210	97-20 81ST ST	11416	RCRA NonGen / NLR
OZONE PARK	1016966414	CON EDISON MANHOLE: 17216	84TH ST & LIBERTY AVE	11416	RCRA NonGen / NLR
OZONE PARK	1009232205	NEWLYN ESTATES INCORPORATED	86-87TH STREET & DUMONT AVE	11414	NY MANIFEST
OZONE PARK	1016968258	CON EDISON SERVICE BOX: 26447	105-03 86TH ST FRONT OF	11417	RCRA NonGen / NLR
OZONE PARK	1016969444	CON EDISON SERVICE BOX: 36739	87TH ST & 95TH AVE NW COR	11416	RCRA NonGen / NLR
OZONE PARK	1016970963	CON EDISON SERVICE BOX: 58572	88TH ST & N CONDUIT AVE NW COR	11417	RCRA NonGen / NLR
OZONE PARK	1016972100	CON EDISON SERVICE BOX: 36744	88TH ST & 95TH AVE NW COR	11416	RCRA NonGen / NLR
OZONE PARK	1016974393	CON EDISON SERVICE BOX: 68047	88TH ST & 133RD AVE NE COR	11417	RCRA NonGen / NLR
OZONE PARK	1016972006	CON EDISON SERVICE BOX: 22673	89TH ST & 95TH AVE NE COR	11416	RCRA NonGen / NLR
OZONE PARK	1016969732	CON EDISON SERVICE BOX: 36168	102-33 91ST AVE	11416	RCRA NonGen / NLR
OZONE PARK	1016969735	CON EDISON SERVICE BOX: 36169	91ST AVE & 104TH ST	11416	RCRA NonGen / NLR
OZONE PARK	1016969734	CON EDISON SERVICE BOX: 36167	102-29 91ST AVE	11416	RCRA NonGen / NLR
OZONE PARK	1016968423	CON EDISON SERVICE BOX: 28483	105-05 93RD ST FRONT OF	11417	RCRA NonGen / NLR
OZONE PARK	1016969436	CON EDISON SERVICE BOX: 36735	86-02 95TH AVE	11416	RCRA NonGen / NLR
OZONE PARK	1016968718	CON EDISON SERVICE BOX: 17673	74-25 95TH AVE FRONT OF	11416	RCRA NonGen / NLR
OZONE PARK	1016972121	CON EDISON SERVICE BOX: 36743	87-18 95TH AVE	11416	RCRA NonGen / NLR
OZONE PARK	1016972101	CON EDISON SERVICE BOX: 36745	88-18 95TH AVE	11416	RCRA NonGen / NLR
OZONE PARK	1016971964	CON EDISON SERVICE BOX: 7105	89-04 95TH AVE	11416	RCRA NonGen / NLR
OZONE PARK	1016969438	CON EDISON SERVICE BOX: 36737	86-15 95TH AVE FRONT OF	11416	RCRA NonGen / NLR
OZONE PARK	1016971113	CON EDISON SERVICE BOX: 31758	95TH AVE & 100TH ST SB31758	11416	RCRA NonGen / NLR
OZONE PARK	1016968717	CON EDISON SERVICE BOX: 32349	74-13 95TH AVE FRONT OF	11416	RCRA NonGen / NLR
OZONE PARK	1016969445	CON EDISON SERVICE BOX: 36740	87-03 95TH AVE FRONT OF	11416	RCRA NonGen / NLR
OZONE PARK	1016969437	CON EDISON SERVICE BOX: 36736	86-07 95TH AVE FRONT OF	11416	RCRA NonGen / NLR
OZONE PARK	1016970865	CON EDISON SERVICE BOX: 36723	83-13 95TH AVE FRONT OF	11416	RCRA NonGen / NLR
OZONE PARK	A100394245	99-09 95TH STREET	99-09 95TH STREET	11416	NY AST
OZONE PARK	1016970864	CON EDISON SERVICE BOX: 36724	83-17 95TH AVE FRONT OF	11416	RCRA NonGen / NLR
OZONE PARK	1016969446	CON EDISON SERVICE BOX: 36741	87-15 95TH AVE FRONT OF	11416	RCRA NonGen / NLR
OZONE PARK	1016971112	CON EDISON SERVICE BOX: 31757	95TH AVE & 100TH ST SB31757	11416	RCRA NonGen / NLR
OZONE PARK	1016970859	CON EDISON SERVICE BOX: 36727	84-09 95TH AVE FRONT OF	11416	RCRA NonGen / NLR
OZONE PARK	1016969786	CON EDISON SERVICE BOX: 3263	95TH AVE & 75TH ST NW COR	11416	RCRA NonGen / NLR
OZONE PARK	1016970861	CON EDISON SERVICE BOX: 36726	84-05 95TH AVE FRONT OF	11416	RCRA NonGen / NLR
OZONE PARK	1016969441	CON EDISON SERVICE BOX: 36738	86-20 95TH AVE	11416	RCRA NonGen / NLR
OZONE PARK	1016970867	CON EDISON SERVICE BOX: 36722	83-09 95TH AVE FRONT OF	11416	RCRA NonGen / NLR
OZONE PARK	1016970037	CON EDISON SERVICE BOX: 36407	95-12 97TH AVE	11416	RCRA NonGen / NLR
OZONE PARK	1016969048	CON EDISON SERVICE BOX: 60257	86-11 97TH AVE FRONT OF	11416	RCRA NonGen / NLR
OZONE PARK	1016969670	CON EDISON SERVICE BOX: 36406	97TH AVE & 95TH ST SE COR	11416	RCRA NonGen / NLR
OZONE PARK	1016970035	CON EDISON SERVICE BOX: 36409	95-18 97TH AVE	11416	RCRA NonGen / NLR
OZONE PARK	1016970034	CON EDISON SERVICE BOX: 36412	97TH ST & 97TH AVE SE COR	11416	RCRA NonGen / NLR

City	EDR ID	Site Name	Site Address	Zip	Database(s)
OZONE PARK	1016969777	CON EDISON SERVICE BOX: 36400	94-07 97TH AVE	11416	RCRA NonGen / NLR
OZONE PARK	1016973788	CON EDISON SERVICE BOX: 6356	97TH AVE & 84TH ST NE COR	11416	RCRA NonGen / NLR
OZONE PARK	1016971292	CON EDISON SERVICE BOX: 58197	98-07 97TH AVE	11416	RCRA NonGen / NLR
OZONE PARK	1016970036	CON EDISON SERVICE BOX: 36408	95-16 97TH AVE	11416	RCRA NonGen / NLR
OZONE PARK	1016967709	CON EDISON SERVICE BOX: 13528	101-03 97TH AVE FRONT OF	11416	RCRA NonGen / NLR
OZONE PARK	1016971551	CON EDISON SERVICE BOX: 20075	104-06 97TH AVE	11416	RCRA NonGen / NLR
OZONE PARK	1016970038	CON EDISON SERVICE BOX: 30221	95-36 97TH AVE	11416	RCRA NonGen / NLR
OZONE PARK	1016968615	CON EDISON SERVICE BOX: 19595	103-32 98TH ST FRONT OF	11417	RCRA NonGen / NLR
OZONE PARK	1008195545	CON EDISON - TM 5884	98TH ST & LIBERTY	11416	RCRA NonGen / NLR, NY MANIFEST
OZONE PARK	1016148918	CON EDISON CUSTOMER MANHOLE: 4	99TH ST 80 FEET N OF ROCKAWAY	11417	RCRA-CESQG
OZONE PARK	1016967722	CON EDISON SERVICE BOX: 48386	ATLANTIC AVE & 82ND ST NW COR	11416	RCRA NonGen / NLR
OZONE PARK	1016974030	CON EDISON SERVICE BOX: 48407	91-10 ATLANTIC AVE	11416	RCRA NonGen / NLR
OZONE PARK	1014926924	RITE AID #10607	102-30 ATLANTIC AVE	11416	RCRA-CESQG
OZONE PARK	1014927017	CVS PHARMACY #2041	83 ATLANTIC AVENUE	11416	RCRA-LQG
OZONE PARK	1016974026	CON EDISON SERVICE BOX: 48402	91-10 ATLANTIC AVE	11416	RCRA NonGen / NLR
OZONE PARK	1016969781	CON EDISON SERVICE BOX: 9404	ATLANTIC AVE & FORBELL ST	11416	RCRA NonGen / NLR
OZONE PARK	S112818327	RITE AID #10607	102-30 ATLANTIC AVE	11416	NY MANIFEST
OZONE PARK	S116297115	CON ED	NORTH ATLANTIC AV 180 FT E 95 ST	11416	NY MANIFEST
OZONE PARK	S111790716	CVS PHARMACY #2041	83 ATLANTIC AVENUE	11416	NY MANIFEST
OZONE PARK	1016970972	CON EDISON SERVICE BOX: 44183	COHANCY ST & CONDUIT AVE	11417	RCRA NonGen / NLR
OZONE PARK	S116292621	CON ED	SE COR 97 ST AND 97TH AVE	11416	NY MANIFEST
OZONE PARK	S116297111	CON ED	NW COR 76 ST AND LIBERTY AV	11417	NY MANIFEST
OZONE PARK	S116297113	CON ED	SE COR 76 ST AND ATLANTIC AV	11421	NY MANIFEST
OZONE PARK	1014397301	CON EDISON - MANHOLE 11291	CROSS BAY BLVD & SUTTER AVE	11417	RCRA-LQG
OZONE PARK	1016968245	CON EDISON SERVICE BOX: 28488	CROSS BAY BLVD & 107TH AVE	11417	RCRA NonGen / NLR
OZONE PARK	1016969046	CON EDISON SERVICE BOX: 60616	97-15 DREW ST FRONT OF	11416	RCRA NonGen / NLR
OZONE PARK	S116291630	CON EDISON	9715 DREW ST	11416	NY MANIFEST
OZONE PARK	S116291112	CON EDISON	9715 DREW ST	11416	NY MANIFEST
OZONE PARK	1016970040	CON EDISON SERVICE BOX: 14138	94-30 FORBELL ST	11416	RCRA NonGen / NLR
OZONE PARK	1016970045	CON EDISON SERVICE BOX: 29073	94-10 FORBELL ST	11416	RCRA NonGen / NLR
OZONE PARK	1016970027	CON EDISON MANHOLE: 2400	JAMAICA AVE & 222TH ST NW COR	11416	RCRA NonGen / NLR
OZONE PARK	S116550834	CON EDISON	104-09 LIBERTY AVE	11417	NY MANIFEST
OZONE PARK	S113496495	CVS PHARMACY #2719	97-10 LIBERTY AVE	11417	NY MANIFEST
OZONE PARK	1016962471	CON EDISON SERVICE BOX: 20299	106-12 LIBERTY AVE SB 20299	11417	RCRA NonGen / NLR
OZONE PARK	1015747253	CVS PHARMACY #2719	97-01 LIBERTY AVE	11417	RCRA-CESQG
OZONE PARK	1016968616	CON EDISON SERVICE BOX: 21377	101-12 LIBERTY AVE FRONT OF	11417	RCRA NonGen / NLR
OZONE PARK	1009226043	NYCTA	LIBERTY AVE	11417	NY MANIFEST
OZONE PARK	1016968556	CON EDISON SERVICE BOX: 21380	102-08 LIBERTY AVE FRONT OF	11417	RCRA NonGen / NLR
OZONE PARK	1014926923	RITE AID #1921	1242 LIBERTY AVE	11417	RCRA NonGen / NLR
OZONE PARK	1016968248	CON EDISON SERVICE BOX: 48582	87-10 LIBERTY AVE	11417	RCRA NonGen / NLR
OZONE PARK	1016962470	CON EDISON SERVICE BOX: 20300	106-12 LIBERTY AVE SB 20300	11417	RCRA NonGen / NLR
OZONE PARK	1014397302	CON EDISON - MANHOLE 11160	LIBERTY AVE & 75 ST	11416	RCRA-LQG
OZONE PARK	S116551148	CON EDISON	105-09 LIBERTY AVE	11417	NY MANIFEST
OZONE PARK	1016968269	CON EDISON SERVICE BOX: 66388	LIBERTY AVE & 93RD ST	11417	RCRA NonGen / NLR
OZONE PARK	1016968253	CON EDISON SERVICE BOX: 17181	LIBERTY AVE & CROSS BAY BLVD	11417	RCRA NonGen / NLR
OZONE PARK	S107610108	NEW YORK CITY TRANSIT	LIBRITY AVE	11417	NJ MANIFEST
OZONE PARK	1014397300	CON EDISON	94-19 LINDEN BLVD & 95TH ST	11417	RCRA-CESQG

City	EDR ID	Site Name	Site Address	Zip	Database(s)
OZONE PARK	1016970965	CON EDISON SERVICE BOX: 58954	LINDEN BLVD CROSS BAY BLVD	11417	RCRA NonGen / NLR
OZONE PARK	1016974460	CON EDISON SERVICE BOX: 68683	107-02 ROCKAWAY BLVD FRONT OF	11417	RCRA NonGen / NLR
OZONE PARK	1016960823	CON EDISON MANHOLE: 18359	ROCKAWAY BLVD & 100TH ST 40	11417	RCRA NonGen / NLR
OZONE PARK	1016450183	CON EDISON MANHOLE: 18359	ROCKAWAY BLVD 40 FEET E OF 100	11417	RCRA NonGen / NLR
OZONE PARK	1014926925	RITE AID #10608	96-02 ROCKAWAY BLVD	11417	RCRA-LQG
OZONE PARK	S112818328	RITE AID #10608	96-02 ROCKAWAY BLVD	11417	NY MANIFEST
OZONE PARK	S116349296	LIBERTY AUTO WRECKING INC.	100-01 ROCKAWAY BOULEVARD	11417	NY TANKS
OZONE PARK	1016974019	CON EDISON SERVICE BOX: 68626	109-15 ROCKAWAY BLVD	11417	RCRA NonGen / NLR
OZONE PARK	1016971776	CON EDISON MANHOLE: 3211	ROCKAWAY BLVD & 103RD AVE	11417	RCRA NonGen / NLR
OZONE PARK	1009234762	AMOCO OIL SERVICE STATION	97809 ROCKAWAY BLVD	11417	NY MANIFEST
OZONE PARK	S116292263	CON EDISON	NORTH SIDE OF ATLANTIC AVE 113 FEET SOUTH OF 127 ST	11416	NY MANIFEST
OZONE PARK	1016965933	CON EDISON MANHOLE: 5076	VAN WYCK RD & 107TH AVE 10	11417	RCRA NonGen / NLR
OZONE PARK	S116291387	CON EDISON	NORTH WEST CORNER OF 101 AVE & 76TH ST	11416	NY MANIFEST
OZONE PARK	1014397334	CON EDISON - MANHOLE 1138	WOODHEAVEN BLVD & 98TH STREET	11417	RCRA-LQG
OZONE PARK	S110046817	CONSOLIDATED EDISON	WOODHEAVEN BLVD & 98TH STREET	11417	NY MANIFEST
QUEENS	1014395506	NYC DEP	103-53 101ST ST	11417	RCRA NonGen / NLR, NJ MANIFEST
QUEENS	S116044059	CON EDISON	E/S 102ND ST 2 N/O 157TH AV	11414	NY MANIFEST
QUEENS	S117316564	CON EDISON	84-11 102ND AVE	11416	NY MANIFEST
QUEENS	S117062300	CON EDISON	FO 106-13 LIBERTY AVE	11417	NY MANIFEST
QUEENS	S117058619	CON EDISON	F/O 156-30 78TH ST	11414	NY MANIFEST
QUEENS	1014395566	NYC DEP	157TH AVE & 80TH ST	11385	RCRA NonGen / NLR, FINDS
QUEENS	1014395514	NYC DEP	157TH AVE & 79TH AVE	11416	RCRA NonGen / NLR
QUEENS	S110491388	NYCDEP	157TH AVE & 80TH STREET	11414	NY MANIFEST
QUEENS	S112818072	CON EDISON	90-12 158TH AVENUE	11414	NY MANIFEST
QUEENS	S112818073	CON EDISON	92-04 158TH AVENUE	11414	NY MANIFEST
QUEENS	S117066863	CON EDISON	FO 16-13 WYCKOFF & HANCOCK ST	11385	NY MANIFEST
QUEENS	S117063561	CON EDISON	FO 17-07 WOODBINE ST	11385	NY MANIFEST
QUEENS	S117063563	CON EDISON	FO 17-08 WOODBINE ST	11385	NY MANIFEST
QUEENS	S117314867	CON EDISON	F/O 325 WYCKOFF AVE	11385	NY MANIFEST
QUEENS	S117058500	CON EDISON	F/O 60-40 GATES AVE	11385	NY MANIFEST
QUEENS	S117062288	CON EDISON	FO 60-50 GATES AVE	11385	NY MANIFEST
QUEENS	S117315060	CON EDISON	FO 66-10 FOREST AVE	11385	NY MANIFEST
QUEENS	S117061016	CON EDISON	64-57 74TH AVE	11385	NY MANIFEST
QUEENS	S116292378	CON EDISON	95-16 75TH STREET	11416	NY MANIFEST
QUEENS	S117064181	CON EDISON	78-58 76TH ST	11385	NY MANIFEST
QUEENS	S117061013	CON EDISON	78-36 76TH ST	11385	NY MANIFEST
QUEENS	S117067060	CON EDISON	79-76 77TH RD	11385	NY MANIFEST
QUEENS	S117066120	CON EDISON	F/O 78-09 101ST AVE	11416	NY MANIFEST
QUEENS	1016975080	NYC DEPT OF EDUCATION - I S 119Q	74-01 78TH AVE	11385	RCRA-SQG
QUEENS	S116291949	CON EDISON	85-53 79TH ST	11421	NY MANIFEST
QUEENS	S116291951	CON EDISON	85-33 79TH ST	11421	NY MANIFEST
QUEENS	S116291956	CON EDISON	85-23 79TH ST	11421	NY MANIFEST
QUEENS	S116291945	CON EDISON	85-61 79TH ST	11421	NY MANIFEST
QUEENS	S116291950	CON EDISON	85-39 79TH ST	11421	NY MANIFEST
QUEENS	S116291957	CON EDISON	85-15 79TH ST	11421	NY MANIFEST
QUEENS	S116291959	CON EDISON	85-37 79TH ST	11421	NY MANIFEST
QUEENS	S117060049	CON EDISON	88-40 79TH AVE	11385	NY MANIFEST

City	EDR ID	Site Name	Site Address	Zip	Database(s)
QUEENS	S116291943	CON EDISON	85-71 79TH ST	11421	NY MANIFEST
QUEENS	S116291944	CON EDISON	85-67 79TH ST	11421	NY MANIFEST
QUEENS	S117063659	CON EDISON	85-10 79TH ST	11421	NY MANIFEST
QUEENS	S116291954	CON EDISON	85-29 79TH ST	11421	NY MANIFEST
QUEENS	S116044655	CON EDISON	64-06 80TH AVE	11385	NY MANIFEST
QUEENS	S116044654	CON EDISON	62-20 80TH AVE	11385	NY MANIFEST
QUEENS	1007206715	CON ED - VS 8212	83RD ST W198N DORAN AVE	11385	RCRA NonGen / NLR, NY MANIFEST
QUEENS	S117314671	CON EDISON	WS 84TH 92' WO ROCKAWAY BLVD	11416	NY MANIFEST
QUEENS	S116042928	CON EDISON	84TH & LIBERTY AVE	11421	NY MANIFEST
QUEENS	S116291638	CON EDISON	85TH AVE & WOODHAVEN BLVD	11421	NY MANIFEST
QUEENS	S117061697	CON EDISON	84-19 86TH AVE	11421	NY MANIFEST
QUEENS	S117061695	CON EDISON	84-13 86TH AVE	11421	NY MANIFEST
QUEENS	S117065820	CON EDISON	WS 87 53' NO ATLANTIC AVE	11421	NY MANIFEST
QUEENS	S117062407	CON EDISON	FO 87-26 JAMAICA AVE	11421	NY MANIFEST
QUEENS	S117061441	CON EDISON	89-20 87TH ST	11421	NY MANIFEST
QUEENS	S117060543	CON EDISON	F/O 88-35 UNION TPKE	11385	NY MANIFEST
QUEENS	S113920262	CON EDISON	NS 88TH AVE 47' W/O 78TH ST	11421	NY MANIFEST
QUEENS	S113920301	CON EDISON	NS 88TH RD 19' W ELDERT LANE	11208	NY MANIFEST
QUEENS	S116295471	CON EDISON	F/O 89-20 ATLANTIC AVE	11421	NY MANIFEST
QUEENS	S117064797	CON EDISON	150-26 89TH ST	11414	NY MANIFEST
QUEENS	S117062057	CON EDISON	101-38 91ST ST	11416	NY MANIFEST
QUEENS	S116294545	CON ED	86-14 91ST STREET	11421	NY MANIFEST
QUEENS	S116294546	CON ED	86-34 91ST ST	11421	NY MANIFEST
QUEENS	S117062884	CON EDISON	FO 92-12 ATLANTIC AVE	11416	NY MANIFEST
QUEENS	S117064504	CON EDISON	SS 95TH AVE 40' OF 98TH ST	11416	NY MANIFEST
QUEENS	S117313825	CON EDISON	26-49 97TH ST	11421	NY MANIFEST
QUEENS	S116292371	CON ED	94-07 97TH AVE	11416	NY MANIFEST
QUEENS	S116291247	CON EDISON	103-32 98TH ST	11417	NY MANIFEST
QUEENS	S116291627	CON EDISON	NORTH ATLANTIC 100' EAST 84 ST	11421	NY MANIFEST
QUEENS	S116291609	CON EDISON	NORTH ATLANTIC 100' W/O 74 PL.	11421	NY MANIFEST
QUEENS	S116291614	CON EDISON	NORTH ATLANTIC AVE EAST ELDENT LANE	11421	NY MANIFEST
QUEENS	S116291615	CON EDISON	NORTH ATLANTIC AVE 50 FT WEST 84TH ST	11421	NY MANIFEST
QUEENS	S114559979	LOT 6,TAXBLOCK 9009	81-12 ATLANTIC AVENUE	11416	NY E DESIGNATION
QUEENS	S116291307	CON EDISON	133 AVE 88TH ST	11417	NY MANIFEST
QUEENS	S114560002	LOT 7,TAXBLOCK 9096	90-14 101 AVENUE	11416	NY E DESIGNATION
QUEENS	S114559742	LOT 1,TAXBLOCK 9055	84-12 97 AVENUE	11416	NY E DESIGNATION
QUEENS	S114559769	LOT 13,TAXBLOCK 9107	86-30 103 AVENUE	11417	NY E DESIGNATION
QUEENS	S116688052	LOT 137,TAXBLOCK 14076	164 AVENUE	11414	NY RES DECL
QUEENS	S114559792	LOT 19,TAXBLOCK 9081	81-18 101 AVENUE	11416	NY E DESIGNATION
QUEENS	S114559835	LOT 24,TAXBLOCK 9077	101 AVENUE	11416	NY E DESIGNATION
QUEENS	S114559844	LOT 25,TAXBLOCK 9403	101-17 101 AVENUE	11416	NY E DESIGNATION
QUEENS	S114559870	LOT 29,TAXBLOCK 9407	105-17 101 AVENUE	11416	NY E DESIGNATION
QUEENS	S117062724	CON EDISON	CENTER OF WOODHAVEN BLVD 425' OF PARK LN SOUTH	11421	NY MANIFEST
QUEENS	S117062725	CON EDISON	CENTER OF WOODHAVEN BLVD 595' OF PARK LN SOUTH	11421	NY MANIFEST
QUEENS	S117062726	CON EDISON	CENTER OF WOODHAVEN BLVD 540 OF PARK LN SOUTH	11421	NY MANIFEST
QUEENS	S116295936	CON EDISON	69-31 CENTRAL AVE	11385	NY MANIFEST
QUEENS	S116295941	CON EDISON	69-13 CENTRAL AVE	11385	NY MANIFEST

Count: 2086 records ORPHAN SUMMARY

City	EDR ID	Site Name	Site Address	Zip	Database(s)
QUEENS	S116295942	CON EDISON	68-33 CENTRAL AVE	11385	NY MANIFEST
QUEENS	S116295939	CON EDISON	69-11 CENTRAL AVE	11385	NY MANIFEST
QUEENS	S116290545	LOT 1,TAXBLOCK 11359	SOUTH CONDUIT AVENUE	11414	NY RES DECL
QUEENS	S116290784	LOT 25,TAXBLOCK 11359	SOUTH CONDUIT AVENUE	11414	NY RES DECL
QUEENS	S116291000	LOT 7,TAXBLOCK 11358	SOUTH CONDUIT AVENUE	11414	NY RES DECL
QUEENS	S116290544	LOT 1,TAXBLOCK 11358	SOUTH CONDUIT AVENUE	11414	NY RES DECL
QUEENS	S117061341	CON EDISON	72-33 COOPER AVE	11385	NY MANIFEST
QUEENS	S117061344	CON EDISON	72-45 COOPER AVE	11385	NY MANIFEST
QUEENS	S117061626	CON EDISON	76-04 COOPER AVE	11385	NY MANIFEST
QUEENS	S117061920	CON EDISON	72-31 COOPER AVE	11385	NY MANIFEST
QUEENS	S117060005	CON EDISON	69-38 COOPER AVE	11385	NY MANIFEST
QUEENS	S117064929	CON EDISON	72-41 COOPER AVE	11385	NY MANIFEST
QUEENS	S117061628	CON EDISON	79-57 COOPER AVE	11385	NY MANIFEST
QUEENS	S117315141	CON EDISON	77-03 COOPER AVE	11385	NY MANIFEST
QUEENS	S117063382	CON EDISON	68-17 COOPER AV	11385	NY MANIFEST
QUEENS	S117058968	CON EDISON	79-08 COOPER AVE	11385	NY MANIFEST
QUEENS	S116292375	CON ED	SW COR ATLANTIC AVE AND FORBE ST	11416	NY MANIFEST
QUEENS	S116292380	CON ED	NW COR OF 95TH AVE AND 75TH ST	11208	NY MANIFEST
QUEENS	S116295706	CON EDISON	NW CORNER LINDEN ST & FOREST AVE	11385	NY MANIFEST
QUEENS	S116295880	CON EDISON	CYPRESS HILLS ST OP 70 AV	11385	NY MANIFEST
QUEENS	S117313826	CON EDISON	79-24 CYPRESS AVE	11385	NY MANIFEST
QUEENS	S117060266	CON EDISON	CYPRESS HILL & 74 AVE	11385	NY MANIFEST
QUEENS	S116295958	CON EDISON	E CYPRESS HILLS ST 75 OF 70 AVE	11385	NY MANIFEST
QUEENS	S116295871	CON EDISON	70-12 CYPRESS HILLS ST	11385	NY MANIFEST
QUEENS	S116295801	CON EDISON	17-45 DECATUR ST	11385	NY MANIFEST
QUEENS	S117062381	CON EDISON	59-13 DECATUR AVE	11385	NY MANIFEST
QUEENS	S117062380	CON EDISON	59-09 DECATUR AVE	11385	NY MANIFEST
QUEENS	S117062383	CON EDISON	59-11 DECATUR AVE	11385	NY MANIFEST
QUEENS	S116551530	CON EDISON	SOUTH EAST CORNER OF PUTNAM AVE	11385	NY MANIFEST
QUEENS	S117058480	CON EDISON	SOUTH EAST CORNER OF GATES AV	11237	NY MANIFEST
QUEENS	S105912836	NYCDOS EDGEMERE	EDGEMERE LANDFILL	11236	NY SWF/LF
QUEENS	S109064991	NYCT - J LINE BENTS J1029B TO J1258B	ELDERT LANE & JAMAICA AVE TO 121ST ST & JAMAICA AVE	11421	NY MANIFEST
QUEENS	1010787579	NYCT - J LINE BENTS J1029B TO J1258B	ELDERT LANE & JAMAICA AVE TO	11421	RCRA-SQG, NJ MANIFEST
QUEENS	S117315528	CON EDISON	ES/O 76 ST 50’ N/O LIBERTY AVE	11417	NY MANIFEST
QUEENS	S117061760	CON EDISON	94-04 FORBELL AVE	11416	NY MANIFEST
QUEENS	S117314450	CON EDISON	FO FOREST PARK RD & WOODHAVEN BLVD	11416	NY MANIFEST
QUEENS	S116550183	CON EDISON	65-12 FOREST AVE	11385	NY MANIFEST
QUEENS	1004761763	NYCDOT BIN 2247590	FOREST PARK DR OVER LIRR	11385	RCRA NonGen / NLR
QUEENS	S116292483	CON EDISON	6662 94 FOREST AVE & GREEN AVE	11385	NY MANIFEST
QUEENS	S116045680	CON ED	AT FRONT OF 16-36 PUTNAM AV	11385	NY MANIFEST
QUEENS	S116551743	CON EDISON	FRONT OF 88-01 N CONDUIT AV	11417	NY MANIFEST
QUEENS	S116045457	CON ED	AT FRONT OF 7612 JAMAICA AV	11421	NY MANIFEST
QUEENS	S117063973	CON EDISON	ES GATES AVE 8’ SOUTH OF UNDERDONK AVE	11385	NY MANIFEST
QUEENS	S117063885	CON EDISON	675 GATES AVE	11385	NY MANIFEST
QUEENS	S117063884	CON EDISON	665 GATES AVE	11385	NY MANIFEST
QUEENS	S117063972	CON EDISON	18-24 GATES AVE	11385	NY MANIFEST
QUEENS	S117066882	CON EDISON	61-39 GATES AVE	11385	NY MANIFEST

City	EDR ID	Site Name	Site Address	Zip	Database(s)
QUEENS	1016975078	NYC DEPT OF EDUCATION - PS 75Q	16-66 HANCOCK ST	11385	RCRA-SQG
QUEENS	S117315254	CON EDISON	C/O HANCOCK ST & WYCKOFF AVE	11385	NY MANIFEST
QUEENS	S112138997	LOT 4,TAXBLOCK 8938	JAMAICA AVENUE	11421	NY E DESIGNATION
QUEENS	S112138995	LOT 4,TAXBLOCK 8908	JAMAICA AVENUE	11421	NY E DESIGNATION
QUEENS	S117061201	CON EDISON	94-11 JAMAICA AVE	11421	NY MANIFEST
QUEENS	S112139025	LOT 5,TAXBLOCK 8938	JAMAICA AVENUE	11421	NY E DESIGNATION
QUEENS	S117062132	CON EDISON	60-05 JAMAICA AVE	11421	NY MANIFEST
QUEENS	S116044653	CON EDISON	76-12 JAMAICA AVE	11421	NY MANIFEST
QUEENS	S112138945	LOT 3,TAXBLOCK 8938	JAMAICA AVENUE	11421	NY E DESIGNATION
QUEENS	S117319394	CON EDISON	79-24 JAMAICA AVE	11421	NY MANIFEST
QUEENS	S117063393	CON EDISON	251-37 JAMAICA AVE	11421	NY MANIFEST
QUEENS	S117064551	CON EDISON	JAMAICA AVE & 96 ST	11421	NY MANIFEST
QUEENS	S117064553	CON EDISON	JAMAICA AVE OPP SWC 97 ST	11421	NY MANIFEST
QUEENS	S116296956	CON EDISON	164-14 JAMAICA AVE	11385	NY MANIFEST
QUEENS	S114559780	LOT 16,TAXBLOCK 9169	97-20 LIBERTY AVENUE	11417	NY E DESIGNATION
QUEENS	S114559892	LOT 32,TAXBLOCK 9504	LIBERTY AVENUE	11417	NY E DESIGNATION
QUEENS	S114559953	LOT 5,TAXBLOCK 9107	86-11 LIBERTY AVENUE	11417	NY E DESIGNATION
QUEENS	S114560008	LOT 72,TAXBLOCK 9154	89-10 LIBERTY AVENUE	11417	NY E DESIGNATION
QUEENS	S114559796	LOT 2,TAXBLOCK 9157	90-04 LIBERTY AVENUE	11417	NY E DESIGNATION
QUEENS	S116291248	CON EDISON	101-12 LIBERTY AVE	11417	NY MANIFEST
QUEENS	S114559905	LOT 36,TAXBLOCK 9504	LIBERTY AVENUE	11417	NY E DESIGNATION
QUEENS	S114559910	LOT 37,TAXBLOCK 9504	LIBERTY AVENUE	11417	NY E DESIGNATION
QUEENS	S114559937	LOT 45,TAXBLOCK 9077	LIBERTY AVENUE	11417	NY E DESIGNATION
QUEENS	S114559860	LOT 27,TAXBLOCK 9107	86-25 LIBERTY AVENUE	11417	NY E DESIGNATION
QUEENS	S114559923	LOT 40,TAXBLOCK 9120	97-05 LIBERTY AVENUE	11417	NY E DESIGNATION
QUEENS	S114560016	LOT 9,TAXBLOCK 9076	75-15 LIBERTY AVENUE	11416	NY E DESIGNATION
QUEENS	S117062059	CON EDISON	106-13 LIBERTY AVE	11417	NY MANIFEST
QUEENS	S114559917	LOT 39,TAXBLOCK 9507	103-09 LIBERTY AVENUE	11417	NY E DESIGNATION
QUEENS	S114559995	LOT 66,TAXBLOCK 9154	89-04 LIBERTY AVENUE	11417	NY E DESIGNATION
QUEENS	1007206373	CON ED - VS 209	LIBERTY AVE-ALLENDALE AVE	11416	RCRA NonGen / NLR, NY MANIFEST
QUEENS	S114559788	LOT 18,TAXBLOCK 9109	89-19 LIBERTY AVENUE	11417	NY E DESIGNATION
QUEENS	S114559793	LOT 19,TAXBLOCK 9108	88-11 LIBERTY AVENUE	11417	NY E DESIGNATION
QUEENS	S114559823	LOT 22,TAXBLOCK 9110	90-19 LIBERTY AVENUE	11417	NY E DESIGNATION
QUEENS	S114559853	LOT 26,TAXBLOCK 9110	90-09 LIBERTY AVENUE	11417	NY E DESIGNATION
QUEENS	S114559909	LOT 37,TAXBLOCK 9119	96-09 LIBERTY AVENUE	11417	NY E DESIGNATION
QUEENS	S114559956	LOT 5,TAXBLOCK 9523	LIBERTY AVENUE	11417	NY E DESIGNATION
QUEENS	S114559767	LOT 127,TAXBLOCK 9164	95-04 LIBERTY AVENUE	11417	NY E DESIGNATION
QUEENS	S114559924	LOT 40,TAXBLOCK 9508	104-21 LIBERTY AVENUE	11417	NY E DESIGNATION
QUEENS	1014472893	VERIZON MANHOLE 36 LOG 35653	LIBERTY AVE & 109TH ST	11417	RCRA NonGen / NLR
QUEENS	S117063656	CON EDISON	105-03 LIBERTY AVE	11417	NY MANIFEST
QUEENS	S114559842	LOT 25,TAXBLOCK 9107	87-17 LIBERTY AVENUE	11417	NY E DESIGNATION
QUEENS	S116290790	LOT 26,TAXBLOCK 11377	LINDEN BOULEVARD	11414	NY RES DECL
QUEENS	S116550347	CON EDISON	60-29 LINDEN ST	11385	NY MANIFEST
QUEENS	S117065055	CON EDISON	61-53 LINDEN ST	11385	NY MANIFEST
QUEENS	S116550087	CON EDISON	LINDEN BLVD 79 ST	11208	NY MANIFEST
QUEENS	S117062223	CON EDISON	61-51 LINDEN ST	11385	NY MANIFEST
QUEENS	S116551531	CON EDISON	59-17 MADISON ST	11385	NY MANIFEST

City	EDR ID	Site Name	Site Address	Zip	Database(s)
QUEENS	S116551532	CON EDISON	59-53 MADISON ST	11385	NY MANIFEST
QUEENS	S117060013	CON EDISON	64-32 MADISON AVE	11385	NY MANIFEST
QUEENS	S114561838	TALFO CORP	67-39 MYRTLE AVENUE	11385	NY DRYCLEANERS
QUEENS	S117060006	CON EDISON	N/E/C COOPER AVE & 71 ST	11385	NY MANIFEST
QUEENS	S116296843	CON EDISON	N/E/C FOREST AVE & 68TH RD	11385	NY MANIFEST
QUEENS	S116551615	CON EDISON	N/W/C ATLANTIC AVE & 91 ST	11416	NY MANIFEST
QUEENS	S117060007	CON EDISON	N/W/C UNION TPK & WOODHAVEN BLVD	11385	NY MANIFEST
QUEENS	S117060067	CON EDISON	N/W/C WOODHAVEN & UNION TURNPIKE	11385	NY MANIFEST
QUEENS	S116296749	CON EDISON	N/W/C MADISON ST & ONDERDONK AVE	11385	NY MANIFEST
QUEENS	S117061610	CON EDISON	NEC 85 DRIVE & 80TH ST	11421	NY MANIFEST
QUEENS	S117062836	CON EDISON	NEC 94 ST & PARK LN SOUTH	11421	NY MANIFEST
QUEENS	S117315368	CON EDISON	261 ST. NICHOLS AVE	11385	NY MANIFEST
QUEENS	S117060903	CON EDISON	NWC 95 AVE & 88TH ST	11416	NY MANIFEST
QUEENS	S117060870	CON EDISON	NWC 101TH AVE & 91ST ST	11416	NY MANIFEST
QUEENS	S117063808	CON EDISON	NWC 71 AVE & CYPRESS HILLS ST	11385	NY MANIFEST
QUEENS	S117065663	CON EDISON	NWC GATES AVE & CYPRESS AVE	11385	NY MANIFEST
QUEENS	S117062696	CON EDISON	NWC LIBERTY AVE & 77 ST	11417	NY MANIFEST
QUEENS	S117062840	CON EDISON	NWI OF 64 PL & CYPRESS HILL ST	11385	NY MANIFEST
QUEENS	S117062222	CON EDISON	NS OF LINDEN ST 25’ NORTH OF FRESH POND ROAD	11385	NY MANIFEST
QUEENS	S113920314	CON EDISON	NS OF 88TH RD & 34’ WO 75TH ST	11208	NY MANIFEST
QUEENS	S116293436	CON EDISON	OPP 93-14 PARK LANE SOUTH	11421	NY MANIFEST
QUEENS	S117062227	CON EDISON	OPP 58-01 COOPER AVE	11385	NY MANIFEST
QUEENS	S116296878	CON EDISON	OPP 66-51 FOREST AVE	11385	NY MANIFEST
QUEENS	S116295703	CON EDISON	OPP 72-18 FOREST AVE	11385	NY MANIFEST
QUEENS	S117313408	CON EDISON	OPP 426 JAMAICA AVE & CLEVLAND ST	11208	NY MANIFEST
QUEENS	S117062841	CON EDISON	OPP 71-15 CYPRESS HILL ST	11208	NY MANIFEST
QUEENS	S117061887	CON EDISON	OPP 90-18 PARK LANE SOUTH	11421	NY MANIFEST
QUEENS	S117058657	CON EDISON	OPP 101-12 LIBERTY AVE	11416	NY MANIFEST
QUEENS	S117063886	CON EDISON	OPP 675 GATES AVE	11385	NY MANIFEST
QUEENS	S117061728	CON EDISON	OPP 79-80 COOPER AVE	11385	NY MANIFEST
QUEENS	S117315017	CON EDISON	OPP 59-12 PUTNAM AVE	11385	NY MANIFEST
QUEENS	S117061584	CON EDISON	OPP 95-14 95TH AVE	11416	NY MANIFEST
QUEENS	S116294694	CON ED	OPP 91-24 PARK LANE SOUTH	11421	NY MANIFEST
QUEENS	S116550402	CON EDISON	OPP 112-03 ROCKAWAY BLVD	11385	NY MANIFEST
QUEENS	S116296543	CON EDISON	OPP 91-10 ATLANTIC AVE	11416	NY MANIFEST
QUEENS	S116550346	CON EDISON	OPP 60-08 LINDEN ST	11385	NY MANIFEST
QUEENS	S117061331	CON EDISON	OPP 86-25 85TH ST	11421	NY MANIFEST
QUEENS	S117062379	CON EDISON	OPP 59-50 DECATUR AVE	11385	NY MANIFEST
QUEENS	S117061779	CON EDISON	OPP 88-14 COOPER AVE	11385	NY MANIFEST
QUEENS	S117062022	CON EDISON	OPP 94-02 103RD AVE	11417	NY MANIFEST
QUEENS	S117066165	CON EDISON	OPP. 91-51 87TH AVE	11421	NY MANIFEST
QUEENS	S117059373	CON EDISON	18-21 PALMETTO ST	11385	NY MANIFEST
QUEENS	S117319047	CON EDISON	94-57 PARK LN SOUTH	11421	NY MANIFEST
QUEENS	S114559939	LOT 46,TAXBLOCK 11372	90-59 PITKIN AVENUE	11417	NY E DESIGNATION
QUEENS	S112140338	CONSOLIDATED EDISON	PITKIN AVE & HAWTREE ST (NYCTA SS)	11417	NY MANIFEST
QUEENS	S114560006	LOT 71,TAXBLOCK 9018	83-10 ROCKAWAY BOULEVARD	11416	NY E DESIGNATION
QUEENS	S114559753	LOT 10,TAXBLOCK 9006	ROCKAWAY BOULEVARD	11416	NY E DESIGNATION

City	EDR ID	Site Name	Site Address	Zip	Database(s)
QUEENS	S114559791	LOT 19,TAXBLOCK 9017	84-23 ROCKAWAY BOULEVARD	11416	NY E DESIGNATION
QUEENS	S114559758	LOT 107,TAXBLOCK 9118	94-19 ROCKAWAY BOULEVARD	11417	NY E DESIGNATION
QUEENS	S114559822	LOT 22,TAXBLOCK 9017	84-15 ROCKAWAY BOULEVARD	11416	NY E DESIGNATION
QUEENS	S114559765	LOT 12,TAXBLOCK 9006	ROCKAWAY BOULEVARD	11416	NY E DESIGNATION
QUEENS	S114559852	LOT 26,TAXBLOCK 9013	82-02 ROCKAWAY BOULEVARD	11416	NY E DESIGNATION
QUEENS	S114560015	LOT 9,TAXBLOCK 9006	80-20 ROCKAWAY BOULEVARD	11416	NY E DESIGNATION
QUEENS	S114560001	LOT 7,TAXBLOCK 8946	75-16 ROCKAWAY BOULEVARD	11421	NY E DESIGNATION
QUEENS	S116294326	CON ED	ROCKAWAY BLVD AND 103 AVE	11417	NY MANIFEST
QUEENS	S114559987	LOT 60,TAXBLOCK 9172	98-08 ROCKAWAY BOULEVARD	11417	NY E DESIGNATION
QUEENS	1016962896	CON EDISON MANHOLE 18359	ROCKAWAY BLVD	11417	RCRA-LQG
QUEENS	S114559869	LOT 29,TAXBLOCK 9113	92-10 ROCKAWAY BOULEVARD	11417	NY E DESIGNATION
QUEENS	S114559859	LOT 27,TAXBLOCK 9057	85-28 ROCKAWAY BOULEVARD	11416	NY E DESIGNATION
QUEENS	S114559938	LOT 45,TAXBLOCK 9169	97-11 ROCKAWAY BOULEVARD	11417	NY E DESIGNATION
QUEENS	S114559740	LOT 1,TAXBLOCK 9006	80-12 ROCKAWAY BOULEVARD	11416	NY E DESIGNATION
QUEENS	S114559851	LOT 26,TAXBLOCK 9010	81-20 ROCKAWAY BOULEVARD	11416	NY E DESIGNATION
QUEENS	S114559943	LOT 47,TAXBLOCK 9169	97-09 ROCKAWAY BOULEVARD	11417	NY E DESIGNATION
QUEENS	S114559885	LOT 31,TAXBLOCK 9060	87-13 ROCKAWAY BOULEVARD	11416	NY E DESIGNATION
QUEENS	S116042465	CON EDISON	S/S/O 107TH AVE 10 W/O VAN WYCK EXP	11417	NY MANIFEST
QUEENS	S117318506	CON EDISON	S/W/C FULTON ST & EUCLID AV	11208	NY MANIFEST
QUEENS	S117315371	CON EDISON	267 SAINT NICHOLS AVE	11385	NY MANIFEST
QUEENS	S117313563	CON EDISON	269 SAINT NICHOLAS AVE	11385	NY MANIFEST
QUEENS	S117063810	CON EDISON	SEC GATES AVE & SENECA AVE	11385	NY MANIFEST
QUEENS	S116292237	CON EDISON	SEC OF WOODHAVEN BLVD & 82ND AVE	11385	NY MANIFEST
QUEENS	S117062242	CON EDISON	SEC COOPER AVE & CYPRESS AVE	11385	NY MANIFEST
QUEENS	S117062463	CON EDISON	SEC WOODHAVEN BLVD & UNION TPKE	11385	NY MANIFEST
QUEENS	S117063732	CON EDISON	SEC CENTRAL AVE & CYPRESS HILL ST	11385	NY MANIFEST
QUEENS	S117065520	CON EDISON	SEC OTTO RD & CYPRESS HILLS ST	11385	NY MANIFEST
QUEENS	S117319131	CON EDISON	E SIDE OF 80TH ST 40 FT N OF JAMAICA AVE	11421	NY MANIFEST
QUEENS	S113920827	CON EDISON	SOUTHSIDE OF ST. FELIX AVE 177 FT EAST OF CYPRESS AVE	11385	NY MANIFEST
QUEENS	S109064643	CON ED - TM6872	223 STREET 30 S LINDEN BLVD	11421	NY MANIFEST
QUEENS	S116550166	CON EDISON	SWC 87TH ST & ROCKAWAY BLVD	11416	NY MANIFEST
QUEENS	S117061276	CON EDISON	UNION TRNPK 485’ E OF WOODHAVEN BLVD	11385	NY MANIFEST
QUEENS	S117060069	CON EDISON	88-21 UNION TURNPIKE	11385	NY MANIFEST
QUEENS	1007206716	CON ED-TM 6566	88 ST W 10 S 74TH AVE	11385	RCRA NonGen / NLR, NY MANIFEST
QUEENS	S116291594	CON EDISON	NORTH WEST ATLANTIC AVE & 78 STREET	11421	NY MANIFEST
QUEENS	S116293839	CON EDISON	NORTH WEST COERN 85 DR & 85TH ST	11421	NY MANIFEST
QUEENS	S116293524	CON EDISON	NORTH WEST SIDE OF 88 ST & NORTH CONDUIT BLVD	11417	NY MANIFEST
QUEENS	S116295935	CON EDISON	NORTH WEST CORNER OF CENTRAL AVE & 69 PL	11385	NY MANIFEST
QUEENS	S116550351	CON EDISON	SOUTH WEST CORNER OF PALMETTO & 60 PL	11385	NY MANIFEST
QUEENS	S117060044	CON EDISON	WESTSIDE OF WOODHAVEN BLVD 100’ S/O 78 AVENUE	11385	NY MANIFEST
QUEENS	S116296864	CON EDISON	WESTSIDE OF 98TH ST 160 NORTH OF PARK LANE SOUTH	11421	NY MANIFEST
QUEENS	S116550194	CON EDISON	59-37 WOODBINE ST	11385	NY MANIFEST
QUEENS	S116551516	CON EDISON	64-53 WOODBINE ST	11385	NY MANIFEST
QUEENS	S117060610	CON EDISON	61-38 WOODBINE ST	11385	NY MANIFEST
QUEENS	S116550192	CON EDISON	60-43 WOODBINE ST	11385	NY MANIFEST
QUEENS	S117060611	CON EDISON	61-27 WOODBINE ST	11385	NY MANIFEST
QUEENS	S117060607	CON EDISON	61-31 WOODBINE ST	11385	NY MANIFEST

City	EDR ID	Site Name	Site Address	Zip	Database(s)
QUEENS	S116296367	CON EDISON	611 WOODBINE ST	11385	NY MANIFEST
QUEENS	S117061618	CON EDISON	WOODHAVEN BLVD & UNION TURNPIKE	11385	NY MANIFEST
QUEENS	S110138082	CONSOLIDATED EDISON	WOODHAVEN BLVD & PARK LANE - MH 1137	11417	NY MANIFEST
QUEENS	S117065308	CON EDISON	90' W/O WYCKOFF AVE & COVERT ST	11385	NY MANIFEST
RICHMOND HILL	S116550972	CON EDISON	100-32 ATLANTIC AVE	11416	NY MANIFEST
RICHMOND HILL	S116551001	CON EDISON	109-14 ATLANTIC AVE	11416	NY MANIFEST
RICHMOND HILL	S116550993	CON EDISON	104-14 ATLANTIC AVE	11416	NY MANIFEST
RIDGEWOOD	S113920312	CON EDISON	N/W /C LINDEN STREET & 60 PLACE	11385	NY MANIFEST
RIDGEWOOD	S116296736	CON EDISON	F/O 16-65 CORNELIA ST	11385	NY MANIFEST
RIDGEWOOD	S117067204	CON EDISON	WS 60 PL 50' & PUTNAM AVE	11385	NY MANIFEST
RIDGEWOOD	1016848441	NEW YORK WINDOW FASHIONS	72-40 60TH LANE	11385	FINDS
RIDGEWOOD	S117319218	CON EDISON	F/O 61-23 GATES AV	11385	NY MANIFEST
RIDGEWOOD	1016974370	CON EDISON SERVICE BOX: 4502	68TH RD & FOREST AVE NE COR	11385	RCRA NonGen / NLR
RIDGEWOOD	1016973396	CON EDISON SERVICE BOX: 21870	69TH PL & CENTRAL AVE NW COR	11385	RCRA NonGen / NLR
RIDGEWOOD	1016973377	CON EDISON SERVICE BOX: 23381	70TH AVE & CYPRESS HILLS	11385	RCRA NonGen / NLR
RIDGEWOOD	1016972378	CON EDISON SERVICE BOX: 21895	73RD PL & 78TH AVE SE COR	11385	RCRA NonGen / NLR
RIDGEWOOD	S113495519	CON EDISON	F/O 75 ONDERDONK AVENUE	11385	NY MANIFEST
RIDGEWOOD	1016974299	CON EDISON SERVICE BOX: 37683	81-23 77TH AVE FRONT OF	11385	RCRA NonGen / NLR
RIDGEWOOD	1016973859	CON EDISON SERVICE BOX: 44858	82-11 77TH AVE FRONT OF	11385	RCRA NonGen / NLR
RIDGEWOOD	1016974300	CON EDISON SERVICE BOX: 37685	81-41 77TH AVE FRONT OF	11385	RCRA NonGen / NLR
RIDGEWOOD	1016974298	CON EDISON SERVICE BOX: 37681	77TH AVE & 81ST ST SW COR	11385	RCRA NonGen / NLR
RIDGEWOOD	1016973671	CON EDISON SERVICE BOX: 44860	83-07 77TH AVE	11385	RCRA NonGen / NLR
RIDGEWOOD	1016973678	CON EDISON SERVICE BOX: 21912	78TH AVE & 82ND ST NE COR	11385	RCRA NonGen / NLR
RIDGEWOOD	1016973685	CON EDISON SERVICE BOX: 13905	78TH AVE & 82ND ST SE COR	11385	RCRA NonGen / NLR
RIDGEWOOD	1016973716	CON EDISON SERVICE BOX: 21908	79-75 78TH AVE	11385	RCRA NonGen / NLR
RIDGEWOOD	1016973664	CON EDISON SERVICE BOX: 21901	79-37 78TH AVE FRONT OF	11385	RCRA NonGen / NLR
RIDGEWOOD	1016973665	CON EDISON SERVICE BOX: 21902	79-41 78TH AVE FRONT OF	11385	RCRA NonGen / NLR
RIDGEWOOD	1016972377	CON EDISON SERVICE BOX: 24161	73-33 78TH AVE	11385	RCRA NonGen / NLR
RIDGEWOOD	1016973667	CON EDISON SERVICE BOX: 21904	79-55 78TH AVE	11385	RCRA NonGen / NLR
RIDGEWOOD	1016973668	CON EDISON SERVICE BOX: 21906	79-69 78TH AVE	11385	RCRA NonGen / NLR
RIDGEWOOD	1016973715	CON EDISON SERVICE BOX: 21907	71-79 78TH AVE	11385	RCRA NonGen / NLR
RIDGEWOOD	1016973717	CON EDISON SERVICE BOX: 24597	79-43 78TH AVE	11385	RCRA NonGen / NLR
RIDGEWOOD	1016967446	CON EDISON SERVICE BOX: 11157	64-06 80TH AVE	11385	RCRA NonGen / NLR
RIDGEWOOD	1016974295	CON EDISON SERVICE BOX: 8968	78-38 80TH ST FRONT OF	11385	RCRA NonGen / NLR
RIDGEWOOD	1016967445	CON EDISON SERVICE BOX: 11158	62-24 80TH AVE	11385	RCRA NonGen / NLR
RIDGEWOOD	1016974294	CON EDISON SERVICE BOX: 8969	78-32 80TH ST FRONT OF	11385	RCRA NonGen / NLR
RIDGEWOOD	1016974296	CON EDISON SERVICE BOX: 8967	78-44 80TH ST FRONT OF	11385	RCRA NonGen / NLR
RIDGEWOOD	1016973070	CON EDISON SERVICE BOX: 13907	78-09 82ND ST FRONT OF	11385	RCRA NonGen / NLR
RIDGEWOOD	1016973865	CON EDISON SERVICE BOX: 37690	77-13 82ND ST FRONT OF	11385	RCRA NonGen / NLR
RIDGEWOOD	1016973861	CON EDISON SERVICE BOX: 37691	77-05 82ND ST FRONT OF	11385	RCRA NonGen / NLR
RIDGEWOOD	1016973708	CON EDISON SERVICE BOX: 13914	78-43 82ND ST	11385	RCRA NonGen / NLR
RIDGEWOOD	1016973109	CON EDISON SERVICE BOX: 13913	79-41 82ND ST FRONT OF	11385	RCRA NonGen / NLR
RIDGEWOOD	1016973499	CON EDISON SERVICE BOX: 12711	82ND AVE & MYRTLE AVE NE COR	11385	RCRA NonGen / NLR
RIDGEWOOD	1016973108	CON EDISON SERVICE BOX: 13912	78-33 82ND ST FRONT OF	11385	RCRA NonGen / NLR
RIDGEWOOD	1016973676	CON EDISON SERVICE BOX: 47086	77-08 83RD ST	11385	RCRA NonGen / NLR
RIDGEWOOD	1016973858	CON EDISON SERVICE BOX: 45381	78-05 85TH ST FRONT OF	11385	RCRA NonGen / NLR
RIDGEWOOD	1016973067	CON EDISON SERVICE BOX: 45384	77-04 85TH ST FRONT OF	11385	RCRA NonGen / NLR

City	EDR ID	Site Name	Site Address	Zip	Database(s)
RIDGEWOOD	1016973068	CON EDISON SERVICE BOX: 64344'	78-24 87TH ST	11385	RCRA NonGen / NLR
RIDGEWOOD	1016973069	CON EDISON SERVICE BOX: 64838	78-40 87TH ST	11385	RCRA NonGen / NLR
RIDGEWOOD	1016973496	CON EDISON SERVICE BOX: 22289	88TH PL & MYRTLE AVE SE COR	11385	RCRA NonGen / NLR
RIDGEWOOD	1016973490	CON EDISON SERVICE BOX: 20002	80-02 88TH ST FRONT OF	11385	RCRA NonGen / NLR
RIDGEWOOD	1016973876	CON EDISON SERVICE BOX: 19140	88TH ST & 79TH AVE SW COR	11385	RCRA NonGen / NLR
RIDGEWOOD	1016974132	CON EDISON SERVICE BOX: 40016	66-42 CENTRAL AVE	11385	RCRA NonGen / NLR
RIDGEWOOD	1016973400	CON EDISON SERVICE BOX: 37636	69-09 CENTRAL AVE FRONT OF	11385	RCRA NonGen / NLR
RIDGEWOOD	1016973402	CON EDISON SERVICE BOX: 37637	69-13 CENTRAL AVE FRONT OF	11385	RCRA NonGen / NLR
RIDGEWOOD	1016974109	CON EDISON SERVICE BOX: 21871	69-39 CENTRAL AVE FRONT OF	11385	RCRA NonGen / NLR
RIDGEWOOD	1016973397	CON EDISON SERVICE BOX: 33912	69-31 CENTRAL AVE FRONT OF	11385	RCRA NonGen / NLR
RIDGEWOOD	1016974129	CON EDISON SERVICE BOX: 40015	66-34 CENTRAL AVE	11385	RCRA NonGen / NLR
RIDGEWOOD	1016973403	CON EDISON SERVICE BOX: 40022	68-35 CENTRAL AVE FRONT OF	11385	RCRA NonGen / NLR
RIDGEWOOD	1016974110	CON EDISON SERVICE BOX: 21874	70-04 CENTRAL AVE	11385	RCRA NonGen / NLR
RIDGEWOOD	S117061500	CON EDISON	62-17 COOPER AVE	11385	NY MANIFEST
RIDGEWOOD	S113920990	CON EDISON	N/S COOPER AVE 72' E/O CYPRESS	11385	NY MANIFEST
RIDGEWOOD	1014397229	CON EDISON - MANHOLE 1519	70-13 COOPER AVE & 71 ST	11385	RCRA-LQG
RIDGEWOOD	1016964153	CON EDISON - TRANSFORMER MANHOLE 6130	N/S COOPER AVE 72' E/O CYPRESS	11385	RCRA-LQG
RIDGEWOOD	S110045998	CONSOLIDATED EDISON	70-13 COOPER AVE & 71 ST	11385	NY MANIFEST
RIDGEWOOD	1016971223	CON EDISON SERVICE BOX: 628	CYPRESS HILL ST & CYPRESS AVE	11385	RCRA NonGen / NLR
RIDGEWOOD	1016169670	MTA LIRR - CYPRESS HILLS STREET RAILROAD BRIDGE	CYPRESS HILLS ST BETWEEN	11385	RCRA NonGen / NLR
RIDGEWOOD	1016973333	CON EDISON SERVICE BOX: 23382	70-12 CYPRESS HILLS ST FRONT O	11385	RCRA NonGen / NLR
RIDGEWOOD	1014397232	CON EDISON - MANHOLE 21898	CYPRESS AVE & MENAHAN ST	11385	RCRA-LQG
RIDGEWOOD	S116045852	MTA LIRR - CYPRESS HILLS STREET RAILROAD BRIDGE	CYPRESS HILLS ST BETWEEN	11385	NY MANIFEST
RIDGEWOOD	S116044989	CON EDISON	CYPRESS AVE & CYPRESS HILL ST	11385	NY MANIFEST
RIDGEWOOD	1016973338	CON EDISON SERVICE BOX: 23357	70-14 CYPRESS HILLS ST FRONT O	11385	RCRA NonGen / NLR
RIDGEWOOD	1016969990	CON EDISON SERVICE BOX: 28965	CYPRESS AVE & GREENE AVE	11385	RCRA NonGen / NLR
RIDGEWOOD	1016973572	CON EDISON SERVICE BOX: 23286	CYPRESS HILLS ST & CYPRESS AVE	11385	RCRA NonGen / NLR
RIDGEWOOD	1016973082	CON EDISON SERVICE BOX: 17762	DECATUR ST & WYCKOFF AVE	11385	RCRA NonGen / NLR
RIDGEWOOD	1016963970	CON EDISON SERVICE BOX: 32722	ST FELIX AVE & CYPRESS AVE 177	11385	RCRA NonGen / NLR
RIDGEWOOD	S116357466	NATIONWIDE SCRAP LLC	18-19 FLUSHING AVENUE	11385	NY SWRCY
RIDGEWOOD	1016969887	CON EDISON SERVICE BOX: 23909	62-94 FOREST AVE	11385	RCRA NonGen / NLR
RIDGEWOOD	1016969957	CON EDISON SERVICE BOX: 26209	62-78 FOREST AVE	11385	RCRA NonGen / NLR
RIDGEWOOD	1016973164	CON EDISON SERVICE BOX: 20654	72-18 FOREST AVE	11385	RCRA NonGen / NLR
RIDGEWOOD	1016973954	CON EDISON SERVICE BOX: 20656	73-04 FOREST AVE	11385	RCRA NonGen / NLR
RIDGEWOOD	1016973213	CON EDISON SERVICE BOX: 17777	FOREST AVE & STEPHEN ST	11385	RCRA NonGen / NLR
RIDGEWOOD	S117065756	CON EDISON	FOREST AVE & MONOHON ST	11385	NY MANIFEST
RIDGEWOOD	1016973170	CON EDISON SERVICE BOX: 20652	72-06 FOREST AVE	11385	RCRA NonGen / NLR
RIDGEWOOD	1007206669	CON ED - MH 3797	W/S FOREST AVE	11385	RCRA NonGen / NLR
RIDGEWOOD	S117059343	CON EDISON	59-42 GATES AV	11385	NY MANIFEST
RIDGEWOOD	1016974410	CON EDISON SERVICE BOX: 22615	66-51 GATES AVE	11385	RCRA NonGen / NLR
RIDGEWOOD	S116296172	CON EDISON	20-28 GATES AVE	11385	NY MANIFEST
RIDGEWOOD	1016971775	CON EDISON SERVICE BOX: 18505	GATES AVE & ONDERDONK AVE 97	11385	RCRA NonGen / NLR
RIDGEWOOD	1016968057	CON EDISON SERVICE BOX: 17177	GEORGE ST & WYCKOFF AVE	11385	RCRA NonGen / NLR
RIDGEWOOD	S116045213	CON EDISON	GOERTE ST & WYCKOFF ST	11385	NY MANIFEST
RIDGEWOOD	1016969956	CON EDISON SERVICE BOX: 27020	GREEN AVE & FOREST ST SW COR	11385	RCRA NonGen / NLR

City	EDR ID	Site Name	Site Address	Zip	Database(s)
RIDGEWOOD	1016967815	CON EDISON SERVICE BOX: 21591	INTERBORO PKWY & CYPRESS ST	11385	RCRA NonGen / NLR
RIDGEWOOD	1016169669	MTA LIRR - COOPER AVENUE RAILROAD BRIDGE	INTERSECTION OF COOPER AVE &	11385	RCRA NonGen / NLR
RIDGEWOOD	S116045851	MTA LIRR - COOPER AVENUE RAILROAD BRIDGE	INTERSECTION OF COOPER AVE &	11385	NY MANIFEST
RIDGEWOOD	1016963379	CON EDISON SERVICE BOX: 6776	LINDEN ST & 60TH PL NW COR	11385	RCRA NonGen / NLR
RIDGEWOOD	S116296983	CON EDISON	1181 LINDEN ST	11385	NY MANIFEST
RIDGEWOOD	1016974288	CON EDISON SERVICE BOX: 27054	LINDEN ST & SENECA AVE SW COR	11385	RCRA NonGen / NLR
RIDGEWOOD	1016963375	CON EDISON SERVICE BOX: 26433	LINDEN ST & 60TH PL SW COR	11385	RCRA NonGen / NLR
RIDGEWOOD	1016973167	CON EDISON SERVICE BOX: 34550	LINDEN ST & FOREST AVE NW COR	11385	RCRA NonGen / NLR
RIDGEWOOD	S116550504	CON EDISON	NORTH LINDEN	11385	NY MANIFEST
RIDGEWOOD	1016973267	CON EDISON SERVICE BOX: 8440	64-40 MADISON ST FRONT OF	11385	RCRA NonGen / NLR
RIDGEWOOD	1016974249	CON EDISON SERVICE BOX: 18817	MADISON ST & ONDERDONK AVE	11385	RCRA NonGen / NLR
RIDGEWOOD	1016974376	CON EDISON SERVICE BOX: 27119	MADISON ST & WOODWARD AVE 1	11385	RCRA NonGen / NLR
RIDGEWOOD	1016450352	CON EDISON - MANHOLE 8914	S/S METROPOLITAN AVENUE 80‘ W/	11385	RCRA-LQG
RIDGEWOOD	S113495662	CON EDISON	S/S METROPOLITAN AVENUE 80‘ W/	11385	NY MANIFEST
RIDGEWOOD	1005417304	NYCPR RIDGEWOOD MEMORIAL FENCE	MYRTLE-CYPRESS & PUTMAN	11385	RCRA NonGen / NLR, NY MANIFEST
RIDGEWOOD	1014397225	CON EDISON - MANHOLE 2797	1701 NORMAN ST & CYPRESS AV	11385	RCRA-LQG
RIDGEWOOD	1016964181	CON EDISON MANHOLE: 3906	NORMAN ST & CYPRESS AVE 362	11385	RCRA NonGen / NLR
RIDGEWOOD	S113921004	CON EDISON	W/S NORMAN ST 40‘ N/O WYCKOFF	11385	NY MANIFEST
RIDGEWOOD	1016964170	CON EDISON - MANHOLE 3905	W/S NORMAN ST 40‘ N/O WYCKOFF	11385	RCRA-LQG
RIDGEWOOD	S110046883	CONSOLIDATED EDISON MH2797	1701 NORMAN ST & CYPRESS AV	11385	NY MANIFEST
RIDGEWOOD	S117064303	CON EDISON	NORTH OF CYPRESS AVE 60’ WEST OF LINDEN ST	11385	NY MANIFEST
RIDGEWOOD	1014397226	CON EDISON - MANHOLE 21394	OPP 16-61 WEIRFIELD ST & WYCKO	11385	RCRA-LQG, NJ MANIFEST
RIDGEWOOD	S117063559	CON EDISON	OPP 236 CYPRESS AVE	11385	NY MANIFEST
RIDGEWOOD	S110046559	CONSOLIDATED EDISON	OPP 16-61 WEIRFIELD ST & WYCKO	11385	NY MANIFEST
RIDGEWOOD	1016973272	CON EDISON SERVICE BOX: 10945	PALMETTO ST & WOODWARD AVE	11385	RCRA NonGen / NLR
RIDGEWOOD	1016973273	CON EDISON SERVICE BOX: 10662	PALMETTO ST & WOODWARD AVE	11385	RCRA NonGen / NLR
RIDGEWOOD	1016962711	CON EDISON SERVICE BOX: 20274	60-41 PALMETTO ST	11385	RCRA NonGen / NLR
RIDGEWOOD	1014397313	CON EDISON - MANHOLE 1134	PARK LANE SOUTH & 94TH STREET	11385	RCRA-LQG
RIDGEWOOD	1014397312	CON EDISON - MANHOLE 3721	PARK LANE SOUTH & 88TH STREET	11385	RCRA-LQG
RIDGEWOOD	1014397323	CON EDISON - MANHOLE 15331	PARK LANE SOUTH & 91ST STREET	11385	RCRA-LQG
RIDGEWOOD	1016973712	CON EDISON SERVICE BOX: 787	60-44 PUTNAM AVE FRONT OF	11385	RCRA NonGen / NLR
RIDGEWOOD	1016962303	CON EDISON SERVICE BOX: 46069	16-25 PUTNAM AVE SB 46069	11385	RCRA NonGen / NLR
RIDGEWOOD	1016973695	CON EDISON SERVICE BOX: 789	60-34 PUTNAM AVE	11385	RCRA NonGen / NLR
RIDGEWOOD	1016962304	CON EDISON SERVICE BOX: 46070	16-25 PUTNAM AVE SB 46070	11385	RCRA NonGen / NLR
RIDGEWOOD	1016973693	CON EDISON SERVICE BOX: 790	60-28 PUTNAM AVE	11385	RCRA NonGen / NLR
RIDGEWOOD	1016973699	CON EDISON SERVICE BOX: 788	60-40 PUTNAM AVE	11385	RCRA NonGen / NLR
RIDGEWOOD	S113920308	CON EDISON	S/W/C LINDEN STREET & 60 PLACE	11385	NY MANIFEST
RIDGEWOOD	1014397230	CON EDISON	6-89 SENECA AVE & GATES AVE	11385	RCRA-CESQG
RIDGEWOOD	1014914856	US EPA REGION 2 - RIDGEWOOD SUMMERFIELD ST MERCURY SITE	59 SUMMERFIELD ST	11385	CERCLIS, RCRA-LQG
RIDGEWOOD	S113813810	FORMER WEIXLER THERMOMETER	59-44 SUMMERFIELD STREET	11385	NY SHWS, NY MANIFEST
RIDGEWOOD	S116550105	CON EDISON	SWC LINDEN ST & SENECA AVE	11385	NY MANIFEST
RIDGEWOOD	1016973900	CON EDISON SERVICE BOX: 62421	TRAFFIC ST & WOODBINE ST	11385	RCRA NonGen / NLR
RIDGEWOOD	1008892101	CON EDISON MANHOLE 7068	UNION TPK & TROTTING COURSE	11385	RCRA NonGen / NLR, NY MANIFEST
RIDGEWOOD	1016973560	CON EDISON SERVICE BOX: 47458	85-11 UNION TPK FRONT OF	11385	RCRA NonGen / NLR
RIDGEWOOD	S116296418	CON EDISON	SOUTH WEST CORNER OF WOODBINE & TRAFICE ST	11385	NY MANIFEST
RIDGEWOOD	S116291134	CON EDISON	SOUTH WEST CORNER OF LINDEN ST & SENECA AV	11385	NY MANIFEST

City	EDR ID	Site Name	Site Address	Zip	Database(s)
RIDGEWOOD	1016973895	CON EDISON SERVICE BOX: 6804	61-47 WOODBINE ST FRONT	11385	RCRA NonGen / NLR
RIDGEWOOD	1016973834	CON EDISON SERVICE BOX: 35465	64-33 WOODBINE ST FRONT OF	11385	RCRA NonGen / NLR
RIDGEWOOD	1016974419	CON EDISON SERVICE BOX: 11134	WOODBINE ST & WOODWARD AVE	11385	RCRA NonGen / NLR
RIDGEWOOD	1016974375	CON EDISON SERVICE BOX: 20002	WOODBINE ST & FAIRVIEW AVE	11385	RCRA NonGen / NLR
RIDGEWOOD	1016973906	CON EDISON SERVICE BOX: 6802	61-27 WOODBINE ST FRONT OF	11385	RCRA NonGen / NLR
RIDGEWOOD	1016973899	CON EDISON SERVICE BOX: 40813	61-43 WOODBINE ST FRONT OF	11385	RCRA NonGen / NLR
RIDGEWOOD	1016973897	CON EDISON SERVICE BOX: 40814	61-47 WOODBINE ST FRONT OF	11385	RCRA NonGen / NLR
RIDGEWOOD	1016972457	CON EDISON SERVICE BOX: 60873	64-44 WOODBINE ST	11385	RCRA NonGen / NLR
RIDGEWOOD	1016972212	CON EDISON SERVICE BOX: 53414	27 WOODBINE ST	11385	RCRA NonGen / NLR
RIDGEWOOD	1016969641	CON EDISON SERVICE BOX: 20315	WOODHAVEN BLVD & 82ND AVE	11385	RCRA NonGen / NLR
RIDGEWOOD	1016973271	CON EDISON SERVICE BOX: 11134	WOODWARD AVE & WOODBINE ST	11385	RCRA NonGen / NLR
RIDGEWOOD	S116297160	CVS PHAMACY #2280	329-339 WYCKOFF AVE	11385	NY MANIFEST
RIDGEWOOD	1016150333	CVS PHAMACY #2280	329-339 WYCKOFF AVE	11385	RCRA-CESQG, FINDS
SOUTH OZONE PARK	1014395125	AQUEDUCT RACETRACK	110-00 ROCKAWAY BLVD	11417	RCRA-CESQG
WOODHAVEN	1014919391	CON EDISON MANHOLE 13692	102ND ST 30 N OF 67TH RD W	11421	RCRA NonGen / NLR
WOODHAVEN	1016974485	CON EDISON SERVICE BOX: 36173	104TH ST & 90TH AVE NW COR	11421	RCRA NonGen / NLR
WOODHAVEN	1010325705	CON EDISON - VAULT 2226	W/S 150TH ST 40' N/O 89TH AVE	11421	RCRA NonGen / NLR
WOODHAVEN	1016971672	CON EDISON SERVICE BOX: 29630	85-44 76TH ST	11421	RCRA NonGen / NLR
WOODHAVEN	1016973532	CON EDISON MANHOLE: 3715	85-10 76TH ST	11421	RCRA NonGen / NLR
WOODHAVEN	1016974467	CON EDISON SERVICE BOX: 9386	77TH ST & JAMAICA AVE NW COR	11421	RCRA NonGen / NLR
WOODHAVEN	1016969030	CON EDISON SERVICE BOX: 9455	78TH ST & ATLANTIC AVE NE COR	11421	RCRA NonGen / NLR
WOODHAVEN	1016969368	CON EDISON MANHOLE: 19601	85-37 79TH ST FRONT OF	11421	RCRA NonGen / NLR
WOODHAVEN	1016969359	CON EDISON SERVICE BOX: 36696	85-39 79TH ST FRONT OF	11421	RCRA NonGen / NLR
WOODHAVEN	1016969354	CON EDISON SERVICE BOX: 36702	85-61 79TH ST FRONT OF	11421	RCRA NonGen / NLR
WOODHAVEN	1016969365	CON EDISON SERVICE BOX: 36699	85-23 79TH ST FRONT OF	11421	RCRA NonGen / NLR
WOODHAVEN	1016969367	CON EDISON SERVICE BOX: 23576	85-07 79TH ST FRONT OF	11421	RCRA NonGen / NLR
WOODHAVEN	1016969366	CON EDISON SERVICE BOX: 36700	85-15 79TH ST FRONT OF	11421	RCRA NonGen / NLR
WOODHAVEN	1016971294	CON EDISON SERVICE BOX: 36694	79TH ST & 85TH DR NW COR	11421	RCRA NonGen / NLR
WOODHAVEN	1016969352	CON EDISON SERVICE BOX: 36704	85-71 79TH ST FRONT OF	11421	RCRA NonGen / NLR
WOODHAVEN	1016969360	CON EDISON SERVICE BOX: 36697	85-33 79TH ST FRONT OF	11421	RCRA NonGen / NLR
WOODHAVEN	1016969363	CON EDISON SERVICE BOX: 36698	85-29 79TH ST FRONT OF	11421	RCRA NonGen / NLR
WOODHAVEN	1016969353	CON EDISON SERVICE BOX: 36703	85-67 79TH ST	11421	RCRA NonGen / NLR
WOODHAVEN	1016969358	CON EDISON SERVICE BOX: 36701	85-53 79TH ST FRONT OF	11421	RCRA NonGen / NLR
WOODHAVEN	1016971691	CON EDISON SERVICE BOX: 23577	80TH ST & PARK LN SOUTH NE COR	11421	RCRA NonGen / NLR
WOODHAVEN	1016149002	CON EDISON POLE: 13853	60-32 82ND ST FRONT OF	11421	RCRA-CESQG, FINDS
WOODHAVEN	1016967583	CON EDISON SERVICE BOX: 15436	84TH ST & 91 AVE NE COR	11421	RCRA NonGen / NLR
WOODHAVEN	1016971639	CON EDISON SERVICE BOX: 22401	85-20 85TH AVE	11421	RCRA NonGen / NLR
WOODHAVEN	1016971000	CON EDISON SERVICE BOX: 14228	85TH AVE & FOREST PKWY SE COR	11421	RCRA NonGen / NLR
WOODHAVEN	1016971676	CON EDISON SERVICE BOX: 29632	76-11 85TH DR FRONT OF	11421	RCRA NonGen / NLR
WOODHAVEN	1016968813	CON EDISON SERVICE BOX: 16405	85TH RD & WOODHAVEN BLVD	11421	RCRA NonGen / NLR
WOODHAVEN	1016971641	CON EDISON SERVICE BOX: 36429	94-39 85TH RD	11421	RCRA NonGen / NLR
WOODHAVEN	1016971284	CON EDISON SERVICE BOX: 44355	93-16 85TH AVE	11421	RCRA NonGen / NLR
WOODHAVEN	1016972408	CON EDISON SERVICE BOX: 13705	85TH AVE & 89TH ST 30 FEET S	11421	RCRA NonGen / NLR
WOODHAVEN	1016969053	CON EDISON SERVICE BOX: 44354	85TH AVE & WOODHAVEN BLVD	11421	RCRA NonGen / NLR
WOODHAVEN	1016970753	CON EDISON SERVICE BOX: 63161	84-41 85TH DRIVE	11421	RCRA NonGen / NLR
WOODHAVEN	1016969558	CON EDISON SERVICE BOX: 63161	84-41 85TH DR	11421	RCRA NonGen / NLR
WOODHAVEN	1016970755	CON EDISON SERVICE BOX: 26437	84-35 85TH DRIVE	11421	RCRA NonGen / NLR

City	EDR ID	Site Name	Site Address	Zip	Database(s)
WOODHAVEN	1016971283	CON EDISON SERVICE BOX: 36433	94-21 85TH RD	11421	RCRA NonGen / NLR
WOODHAVEN	U003386510	94-12 85TH RD	94-12 85TH RD	11421	NY TANKS, NY HIST AST
WOODHAVEN	1016968716	CON EDISON SERVICE BOX: 26436	85TH ST & 85TH DR NW COR	11421	RCRA NonGen / NLR
WOODHAVEN	1016971295	CON EDISON SERVICE BOX: 36693	76-49 85TH DR	11421	RCRA NonGen / NLR
WOODHAVEN	1016972358	CON EDISON SERVICE BOX: 36440	93-17 85TH RD	11421	RCRA NonGen / NLR
WOODHAVEN	S116293615	CON EDISON	87-24 86TH ST	11421	NY MANIFEST
WOODHAVEN	1016971286	CON EDISON SERVICE BOX: 12425	86TH RD & 96TH ST SW COR	11421	RCRA NonGen / NLR
WOODHAVEN	1016971673	CON EDISON SERVICE BOX: 53642	76-12 86TH AVE	11421	RCRA NonGen / NLR
WOODHAVEN	1016971664	CON EDISON SERVICE BOX: 17492	85-19 86TH ST	11421	RCRA NonGen / NLR
WOODHAVEN	1016971055	CON EDISON SERVICE BOX: 33078	87-40 86TH ST FRONT OF	11421	RCRA NonGen / NLR
WOODHAVEN	1016971693	CON EDISON SERVICE BOX: 34714	84-13 86TH AVE	11421	RCRA NonGen / NLR
WOODHAVEN	1016971056	CON EDISON SERVICE BOX: 33081	87-24 86TH ST FRONT OF	11421	RCRA NonGen / NLR
WOODHAVEN	1016971287	CON EDISON SERVICE BOX: 17329	85-29 86TH ST	11421	RCRA NonGen / NLR
WOODHAVEN	1016963323	CON EDISON MANHOLE: 3756	88TH AVE & 78TH ST 47 FEET W	11421	RCRA NonGen / NLR
WOODHAVEN	S116293444	CON EDISON	89-07 88TH AVE	11421	NY MANIFEST
WOODHAVEN	1016974483	CON EDISON SERVICE BOX: 30729	76-11 88TH AVE FRONT OF	11421	RCRA NonGen / NLR
WOODHAVEN	1016963311	CON EDISON - MANHOLE 3760	N/S 88TH AVE 50' E/O 78TH ST	11421	RCRA-LQG
WOODHAVEN	1016974484	CON EDISON SERVICE BOX: 68138	88TH AVE & 88TH ST NW COR	11421	RCRA NonGen / NLR
WOODHAVEN	1016963381	CON EDISON MANHOLE: 3759	88TH RD & 75TH ST 39 FEET W OF	11421	RCRA NonGen / NLR
WOODHAVEN	S113920250	CON EDISON	N/S 88TH AVE 50' E/O 78TH ST	11421	NY MANIFEST
WOODHAVEN	1016970884	CON EDISON SERVICE BOX: 39807	89-07 88TH AVE FRONT OF	11421	RCRA NonGen / NLR
WOODHAVEN	1016971279	CON EDISON SERVICE BOX: 57938	88TH ST & 85TH RD NW COR	11421	RCRA NonGen / NLR
WOODHAVEN	1016974468	CON EDISON SERVICE BOX: 19020	88TH AVE & 76TH ST NW COR	11421	RCRA NonGen / NLR
WOODHAVEN	S116551173	CON EDISON	89-15 89TH AVENUE	11421	NY MANIFEST
WOODHAVEN	1016968565	CON EDISON SERVICE BOX: 20617	92-11 91ST AVE FRONT OF	11421	RCRA NonGen / NLR
WOODHAVEN	1016969052	CON EDISON SERVICE BOX: 24795	85-30 91ST ST FRONT OF	11421	RCRA NonGen / NLR
WOODHAVEN	1016972001	CON EDISON SERVICE BOX: 8939	86-34 91ST ST	11421	RCRA NonGen / NLR
WOODHAVEN	1016969056	CON EDISON SERVICE BOX: 19454	84-22 91ST ST FRONT OF	11421	RCRA NonGen / NLR
WOODHAVEN	1016969051	CON EDISON SERVICE BOX: 19456	85-12 91ST ST FRONT OF	11421	RCRA NonGen / NLR
WOODHAVEN	1016969050	CON EDISON SERVICE BOX: 15923	86-04 91ST ST FRONT OF	11421	RCRA NonGen / NLR
WOODHAVEN	1016972000	CON EDISON SERVICE BOX: 15925	86-14 91ST ST	11421	RCRA NonGen / NLR
WOODHAVEN	1016968564	CON EDISON SERVICE BOX: 11701	92ND ST & 91ST AVE NW COR	11421	RCRA NonGen / NLR
WOODHAVEN	1016968562	CON EDISON SERVICE BOX: 20616	92ND ST & 91ST AVE NE COR	11421	RCRA NonGen / NLR
WOODHAVEN	1016971225	CON EDISON SERVICE BOX: 15945	92ND ST & ATLANTIC AVE SW COR	11421	RCRA NonGen / NLR
WOODHAVEN	1016971221	CON EDISON SERVICE BOX: 62628	93RD AVE & WOODHAVEN BLVD	11421	RCRA NonGen / NLR
WOODHAVEN	1016971216	CON EDISON SERVICE BOX: 15594	95TH ST & ATLANTIC AVE SE COR	11421	RCRA NonGen / NLR
WOODHAVEN	1016971227	CON EDISON SERVICE BOX: 1636	95TH AVE & WOODHAVEN BLVD	11421	RCRA NonGen / NLR
WOODHAVEN	1016972458	CON EDISON SERVICE BOX: 36410	95-39 97TH AVE FRONT OF	11421	RCRA NonGen / NLR
WOODHAVEN	1016968627	CON EDISON SERVICE BOX: 41686	91-42 97TH ST FRONT OF	11421	RCRA NonGen / NLR
WOODHAVEN	1014397331	CON EDISON	91-16 97TH ST & 91ST RD	11421	RCRA-CESQG
WOODHAVEN	1016972725	CON EDISON SERVICE BOX: 22822	97TH AVE & 108TH ST SE COR	11421	RCRA NonGen / NLR
WOODHAVEN	1016972459	CON EDISON SERVICE BOX: 36406	95-03 97TH AVE	11421	RCRA NonGen / NLR
WOODHAVEN	1016968626	CON EDISON SERVICE BOX: 25337	91-50 98TH ST FRONT OF	11421	RCRA NonGen / NLR
WOODHAVEN	1016974018	CON EDISON SERVICE BOX: 45366	106-24 98TH ST	11421	RCRA NonGen / NLR
WOODHAVEN	1016968612	CON EDISON SERVICE BOX: 25345	89-40 98TH ST FRONT OF	11421	RCRA NonGen / NLR
WOODHAVEN	1016971645	CON EDISON MANHOLE: 1130	86-12 98TH ST	11421	RCRA NonGen / NLR
WOODHAVEN	1016968613	CON EDISON SERVICE BOX: 25346	89-28 98TH ST FRONT OF	11421	RCRA NonGen / NLR

City	EDR ID	Site Name	Site Address	Zip	Database(s)
WOODHAVEN	A100382310	VERIZON NEW YORK INC., GLC: 37547	100-02 ATLANTIC AVENUE	11416	NY AST
WOODHAVEN	U004198757	VERIZON NEW YORK INC., GLC: 37547	100-02 ATLANTIC AVENUE	11416	NY UST
WOODHAVEN	1016969818	CON EDISON MANHOLE: 3742	ATLANTIC AVE & 84TH ST W OF	11421	RCRA NonGen / NLR
WOODHAVEN	1014397333	CON EDISON - MANHOLE 1060	100-09 ATLANTIC AVE & 100 ST	11421	RCRA-LQG
WOODHAVEN	A100386223	A&L AUTO SERVICING INC.	80-11 ATLANTIC AVENUE	11421	NY AST
WOODHAVEN	1016972892	CON EDISON SERVICE BOX: 30298	89-07 ATLANTIC AVE FRONT OF	11421	RCRA NonGen / NLR
WOODHAVEN	1016972930	CON EDISON SERVICE BOX: 40485	89-02 ATLANTIC AVE FRONT OF	11421	RCRA NonGen / NLR
WOODHAVEN	1016969059	CON EDISON SERVICE BOX: 48377	78-11 ATLANTIC AVE FRONT OF	11421	RCRA NonGen / NLR
WOODHAVEN	1016970955	CON EDISON SERVICE BOX: 48438	97-01 ATLANTIC AVE FRONT OF	11421	RCRA NonGen / NLR
WOODHAVEN	S110046829	CONSOLIDATED EDISON MH1060	100-09 ATLANTIC AVE & 100 ST	11421	NY MANIFEST
WOODHAVEN	S113916592	PUBLIC SCHOOL 60/62Q ANNEX	91-02 88 AVENUE	11421	NY SHWS
WOODHAVEN	1016971467	CON EDISON SERVICE BOX: 33799	E CURB WOODHAVEN & JAMAICA AVE	11421	RCRA NonGen / NLR
WOODHAVEN	S116293561	CON EDISON	SOUTH EAST CORNER OF 85 AVE & FOREST PKWY	11421	NY MANIFEST
WOODHAVEN	1016963367	CON EDISON MANHOLE: 4132	ELDERT LN & 88TH RD 19 FEET W	11421	RCRA NonGen / NLR
WOODHAVEN	1016969029	CON EDISON SERVICE BOX: 66168	ELDERTS LN & ATLANTIC AVE	11421	RCRA NonGen / NLR
WOODHAVEN	1016971003	CON EDISON SERVICE BOX: 9644	86-24 FOREST PKWY FRONT OF	11421	RCRA NonGen / NLR
WOODHAVEN	1016971667	CON EDISON SERVICE BOX: 14233	85-15 FOREST PKWY	11421	RCRA NonGen / NLR
WOODHAVEN	1016971001	CON EDISON SERVICE BOX: 14229	85-03 FOREST PKWY FRONT OF	11421	RCRA NonGen / NLR
WOODHAVEN	S116293564	CON EDISON	9644 FOREST PKWY	11421	NY MANIFEST
WOODHAVEN	1016971666	CON EDISON SERVICE BOX: 14231	85-11 FOREST PKWY SB 14231	11421	RCRA NonGen / NLR
WOODHAVEN	1016971534	CON EDISON SERVICE BOX: 14236	85-33 FOREST PKWY FRONT OF	11421	RCRA NonGen / NLR
WOODHAVEN	1016971668	CON EDISON SERVICE BOX: 14232	85-11 FOREST PKWY SB 14232	11421	RCRA NonGen / NLR
WOODHAVEN	1016971002	CON EDISON SERVICE BOX: 14230	85-07 FOREST PKWY FRONT OF	11421	RCRA NonGen / NLR
WOODHAVEN	S110709100	NEW YORK TELEPHONE CO	76-15 JAMAICA AVE	11421	NY MANIFEST
WOODHAVEN	1016970874	CON EDISON SERVICE BOX: 35382	85-05 JAMAICA AVE SB35382	11421	RCRA NonGen / NLR
WOODHAVEN	1014926938	RITE AID #4610	89-10 JAMAICA AVE	11421	RCRA-CESQG
WOODHAVEN	1014397305	CON EDISON - MANHOLE 123	98-31 JAMAICA AVE & 98TH STREE	11421	RCRA-LQG
WOODHAVEN	1016969667	CON EDISON SERVICE BOX: 34	92-07 JAMAICA AVE	11421	RCRA NonGen / NLR
WOODHAVEN	1016968303	CON EDISON SERVICE BOX: 48787	76-12 JAMAICA AVE	11421	RCRA NonGen / NLR
WOODHAVEN	S116293434	CON EDISON	85-05 JAMAICA AVE	11421	NY MANIFEST
WOODHAVEN	1016970846	CON EDISON SERVICE BOX: 36715	JAMAICA AVE & 79TH ST 50 FEET	11421	RCRA NonGen / NLR
WOODHAVEN	1016969666	CON EDISON SERVICE BOX: 14241	94-11 JAMAICA AVE FRONT OF	11421	RCRA NonGen / NLR
WOODHAVEN	1016970474	CON EDISON SERVICE BOX: 00043	JAMAICA AVE & 96TH ST NW COR	11421	RCRA NonGen / NLR
WOODHAVEN	1016974465	CON EDISON SERVICE BOX: 2846	76-01 JAMAICA AVE FRONT OF	11421	RCRA NonGen / NLR
WOODHAVEN	1016970876	CON EDISON MANHOLE: 15332	93-14 PARK LANE S	11421	RCRA NonGen / NLR
WOODHAVEN	1016971533	CON EDISON SERVICE BOX: 23899	76-30 S PARK LN	11421	RCRA NonGen / NLR
WOODHAVEN	1016974436	CON EDISON SERVICE BOX: 9327	PARK LANE S & 94TH ST	11421	RCRA NonGen / NLR
WOODHAVEN	1016974395	CON EDISON MANHOLE: 10825	PARK LANE & 98TH ST 160 FEET	11421	RCRA NonGen / NLR
WOODHAVEN	S116293405	CON EDISON	EAST SID EOF 79TH ST 50 FT NORTH OF JAMAICA	11421	NY MANIFEST
WOODHAVEN	1016972360	CON EDISON MANHOLE: 23869	WOODHAVEN BLVD & 85TH RD	11421	RCRA NonGen / NLR
WOODHAVEN	1016971222	CON EDISON SERVICE BOX: 44247	WOODHAVEN BLVD & 93RD AVE	11421	RCRA NonGen / NLR
WOODHAVEN	1016971468	CON EDISON SERVICE BOX: 20111	WOODHAVEN BLVD & JAMAICA AVE	11421	RCRA NonGen / NLR
WOODHAVEN	1016971469	CON EDISON SERVICE BOX: 37	WOODHAVEN BLVD & JAMAICA AVE	11421	RCRA NonGen / NLR
WOODHAVEN	1014399218	MTA NYCT - WOODHAVEN BLVD STATION - J LINE	WOODHAVEN BLVD & JAMAICA AVE	11421	RCRA-SQG, NJ MANIFEST
WOODHAVEN	1016971470	CON EDISON SERVICE BOX: 36	WOODHAVEN BLVD & JAMAICA AVE	11421	RCRA NonGen / NLR
WOODHAVEN	S110611188	MTA NYCT - WOODHAVEN BLVD STATION - J LINE	WOODHAVEN BLVD & JAMAICA AVE	11421	NY MANIFEST
WOODHAVEN	1014397321	CON EDISON - MANHOLE 10829	8382 WOODHEAVEN BLVD & PARK LA	11421	RCRA-LQG

GOVERNMENT RECORDS SEARCHED / DATA CURRENCY TRACKING

To maintain currency of the following federal and state databases, EDR contacts the appropriate governmental agency on a monthly or quarterly basis, as required.

Number of Days to Update: Provides confirmation that EDR is reporting records that have been updated within 90 days from the date the government agency made the information available to the public.

FEDERAL RECORDS

NPL: National Priority List

National Priorities List (Superfund). The NPL is a subset of CERCLIS and identifies over 1,200 sites for priority cleanup under the Superfund Program. NPL sites may encompass relatively large areas. As such, EDR provides polygon coverage for over 1,000 NPL site boundaries produced by EPA's Environmental Photographic Interpretation Center (EPIC) and regional EPA offices.

Date of Government Version: 12/16/2014
Date Data Arrived at EDR: 01/08/2015
Date Made Active in Reports: 02/09/2015
Number of Days to Update: 32

Source: EPA
Telephone: N/A
Last EDR Contact: 01/08/2015
Next Scheduled EDR Contact: 04/20/2015
Data Release Frequency: Quarterly

NPL Site Boundaries

Sources:

EPA's Environmental Photographic Interpretation Center (EPIC)
Telephone: 202-564-7333

EPA Region 1
Telephone 617-918-1143

EPA Region 6
Telephone: 214-655-6659

EPA Region 3
Telephone 215-814-5418

EPA Region 7
Telephone: 913-551-7247

EPA Region 4
Telephone 404-562-8033

EPA Region 8
Telephone: 303-312-6774

EPA Region 5
Telephone 312-886-6686

EPA Region 9
Telephone: 415-947-4246

EPA Region 10
Telephone 206-553-8665

Proposed NPL: Proposed National Priority List Sites

A site that has been proposed for listing on the National Priorities List through the issuance of a proposed rule in the Federal Register. EPA then accepts public comments on the site, responds to the comments, and places on the NPL those sites that continue to meet the requirements for listing.

Date of Government Version: 12/16/2014
Date Data Arrived at EDR: 01/08/2015
Date Made Active in Reports: 02/09/2015
Number of Days to Update: 32

Source: EPA
Telephone: N/A
Last EDR Contact: 01/08/2015
Next Scheduled EDR Contact: 04/20/2015
Data Release Frequency: Quarterly

DELISTED NPL: National Priority List Deletions

The National Oil and Hazardous Substances Pollution Contingency Plan (NCP) establishes the criteria that the EPA uses to delete sites from the NPL. In accordance with 40 CFR 300.425.(e), sites may be deleted from the NPL where no further response is appropriate.

Date of Government Version: 12/16/2014
Date Data Arrived at EDR: 01/08/2015
Date Made Active in Reports: 02/09/2015
Number of Days to Update: 32

Source: EPA
Telephone: N/A
Last EDR Contact: 01/08/2015
Next Scheduled EDR Contact: 04/20/2015
Data Release Frequency: Quarterly

GOVERNMENT RECORDS SEARCHED / DATA CURRENCY TRACKING

NPL LIENS: Federal Superfund Liens

Federal Superfund Liens. Under the authority granted the USEPA by CERCLA of 1980, the USEPA has the authority to file liens against real property in order to recover remedial action expenditures or when the property owner received notification of potential liability. USEPA compiles a listing of filed notices of Superfund Liens.

Date of Government Version: 10/15/1991
Date Data Arrived at EDR: 02/02/1994
Date Made Active in Reports: 03/30/1994
Number of Days to Update: 56

Source: EPA
Telephone: 202-564-4267
Last EDR Contact: 08/15/2011
Next Scheduled EDR Contact: 11/28/2011
Data Release Frequency: No Update Planned

CERCLIS: Comprehensive Environmental Response, Compensation, and Liability Information System

CERCLIS contains data on potentially hazardous waste sites that have been reported to the USEPA by states, municipalities, private companies and private persons, pursuant to Section 103 of the Comprehensive Environmental Response, Compensation, and Liability Act (CERCLA). CERCLIS contains sites which are either proposed to or on the National Priorities List (NPL) and sites which are in the screening and assessment phase for possible inclusion on the NPL.

Date of Government Version: 10/25/2013
Date Data Arrived at EDR: 11/11/2013
Date Made Active in Reports: 02/13/2014
Number of Days to Update: 94

Source: EPA
Telephone: 703-412-9810
Last EDR Contact: 01/09/2015
Next Scheduled EDR Contact: 03/09/2015
Data Release Frequency: Quarterly

CERCLIS-NFRAP: CERCLIS No Further Remedial Action Planned

Archived sites are sites that have been removed and archived from the inventory of CERCLIS sites. Archived status indicates that, to the best of EPA's knowledge, assessment at a site has been completed and that EPA has determined no further steps will be taken to list this site on the National Priorities List (NPL), unless information indicates this decision was not appropriate or other considerations require a recommendation for listing at a later time. This decision does not necessarily mean that there is no hazard associated with a given site; it only means that, based upon available information, the location is not judged to be a potential NPL site.

Date of Government Version: 10/25/2013
Date Data Arrived at EDR: 11/11/2013
Date Made Active in Reports: 02/13/2014
Number of Days to Update: 94

Source: EPA
Telephone: 703-412-9810
Last EDR Contact: 01/09/2015
Next Scheduled EDR Contact: 03/09/2015
Data Release Frequency: Quarterly

LIENS 2: CERCLA Lien Information

A Federal CERCLA ('Superfund') lien can exist by operation of law at any site or property at which EPA has spent Superfund monies. These monies are spent to investigate and address releases and threatened releases of contamination. CERCLIS provides information as to the identity of these sites and properties.

Date of Government Version: 02/18/2014
Date Data Arrived at EDR: 03/18/2014
Date Made Active in Reports: 04/24/2014
Number of Days to Update: 37

Source: Environmental Protection Agency
Telephone: 202-564-6023
Last EDR Contact: 01/30/2015
Next Scheduled EDR Contact: 05/11/2015
Data Release Frequency: Varies

CORRACTS: Corrective Action Report

CORRACTS identifies hazardous waste handlers with RCRA corrective action activity.

Date of Government Version: 12/09/2014
Date Data Arrived at EDR: 12/29/2014
Date Made Active in Reports: 01/29/2015
Number of Days to Update: 31

Source: EPA
Telephone: 800-424-9346
Last EDR Contact: 12/29/2014
Next Scheduled EDR Contact: 04/13/2015
Data Release Frequency: Quarterly

RCRA-TSDF: RCRA - Treatment, Storage and Disposal

RCRAInfo is EPA's comprehensive information system, providing access to data supporting the Resource Conservation and Recovery Act (RCRA) of 1976 and the Hazardous and Solid Waste Amendments (HSWA) of 1984. The database includes selective information on sites which generate, transport, store, treat and/or dispose of hazardous waste as defined by the Resource Conservation and Recovery Act (RCRA). Transporters are individuals or entities that move hazardous waste from the generator offsite to a facility that can recycle, treat, store, or dispose of the waste. TSDFs treat, store, or dispose of the waste.

Date of Government Version: 12/09/2014
Date Data Arrived at EDR: 12/29/2014
Date Made Active in Reports: 01/29/2015
Number of Days to Update: 31

Source: Environmental Protection Agency
Telephone: (212) 637-3660
Last EDR Contact: 12/29/2014
Next Scheduled EDR Contact: 04/13/2015
Data Release Frequency: Quarterly

RCRA-LQG: RCRA - Large Quantity Generators

RCRAInfo is EPA's comprehensive information system, providing access to data supporting the Resource Conservation and Recovery Act (RCRA) of 1976 and the Hazardous and Solid Waste Amendments (HSWA) of 1984. The database includes selective information on sites which generate, transport, store, treat and/or dispose of hazardous waste as defined by the Resource Conservation and Recovery Act (RCRA). Large quantity generators (LQGs) generate over 1,000 kilograms (kg) of hazardous waste, or over 1 kg of acutely hazardous waste per month.

Date of Government Version: 12/09/2014
Date Data Arrived at EDR: 12/29/2014
Date Made Active in Reports: 01/29/2015
Number of Days to Update: 31

Source: Environmental Protection Agency
Telephone: (212) 637-3660
Last EDR Contact: 12/29/2014
Next Scheduled EDR Contact: 04/13/2015
Data Release Frequency: Quarterly

RCRA-SQG: RCRA - Small Quantity Generators

RCRAInfo is EPA's comprehensive information system, providing access to data supporting the Resource Conservation and Recovery Act (RCRA) of 1976 and the Hazardous and Solid Waste Amendments (HSWA) of 1984. The database includes selective information on sites which generate, transport, store, treat and/or dispose of hazardous waste as defined by the Resource Conservation and Recovery Act (RCRA). Small quantity generators (SQGs) generate between 100 kg and 1,000 kg of hazardous waste per month.

Date of Government Version: 12/09/2014
Date Data Arrived at EDR: 12/29/2014
Date Made Active in Reports: 01/29/2015
Number of Days to Update: 31

Source: Environmental Protection Agency
Telephone: (212) 637-3660
Last EDR Contact: 12/29/2014
Next Scheduled EDR Contact: 04/13/2015
Data Release Frequency: Quarterly

RCRA-CESQG: RCRA - Conditionally Exempt Small Quantity Generators

RCRAInfo is EPA's comprehensive information system, providing access to data supporting the Resource Conservation and Recovery Act (RCRA) of 1976 and the Hazardous and Solid Waste Amendments (HSWA) of 1984. The database includes selective information on sites which generate, transport, store, treat and/or dispose of hazardous waste as defined by the Resource Conservation and Recovery Act (RCRA). Conditionally exempt small quantity generators (CESQGs) generate less than 100 kg of hazardous waste, or less than 1 kg of acutely hazardous waste per month.

Date of Government Version: 12/09/2014
Date Data Arrived at EDR: 12/29/2014
Date Made Active in Reports: 01/29/2015
Number of Days to Update: 31

Source: Environmental Protection Agency
Telephone: (212) 637-3660
Last EDR Contact: 12/29/2014
Next Scheduled EDR Contact: 04/13/2015
Data Release Frequency: Varies

RCRA NonGen / NLR: RCRA - Non Generators

RCRAInfo is EPA's comprehensive information system, providing access to data supporting the Resource Conservation and Recovery Act (RCRA) of 1976 and the Hazardous and Solid Waste Amendments (HSWA) of 1984. The database includes selective information on sites which generate, transport, store, treat and/or dispose of hazardous waste as defined by the Resource Conservation and Recovery Act (RCRA). Non-Generators do not presently generate hazardous waste.

Date of Government Version: 12/09/2014
Date Data Arrived at EDR: 12/29/2014
Date Made Active in Reports: 01/29/2015
Number of Days to Update: 31

Source: Environmental Protection Agency
Telephone: (212) 637-3660
Last EDR Contact: 12/29/2014
Next Scheduled EDR Contact: 04/13/2015
Data Release Frequency: Varies

GOVERNMENT RECORDS SEARCHED / DATA CURRENCY TRACKING

US ENG CONTROLS: Engineering Controls Sites List

A listing of sites with engineering controls in place. Engineering controls include various forms of caps, building foundations, liners, and treatment methods to create pathway elimination for regulated substances to enter environmental media or effect human health.

Date of Government Version: 09/18/2014
Date Data Arrived at EDR: 09/19/2014
Date Made Active in Reports: 10/20/2014
Number of Days to Update: 31

Source: Environmental Protection Agency
Telephone: 703-603-0695
Last EDR Contact: 12/03/2014
Next Scheduled EDR Contact: 03/16/2015
Data Release Frequency: Varies

US INST CONTROL: Sites with Institutional Controls

A listing of sites with institutional controls in place. Institutional controls include administrative measures, such as groundwater use restrictions, construction restrictions, property use restrictions, and post remediation care requirements intended to prevent exposure to contaminants remaining on site. Deed restrictions are generally required as part of the institutional controls.

Date of Government Version: 09/18/2014
Date Data Arrived at EDR: 09/19/2014
Date Made Active in Reports: 10/20/2014
Number of Days to Update: 31

Source: Environmental Protection Agency
Telephone: 703-603-0695
Last EDR Contact: 12/03/2014
Next Scheduled EDR Contact: 03/16/2015
Data Release Frequency: Varies

ERNS: Emergency Response Notification System

Emergency Response Notification System. ERNS records and stores information on reported releases of oil and hazardous substances.

Date of Government Version: 09/29/2014
Date Data Arrived at EDR: 09/30/2014
Date Made Active in Reports: 11/06/2014
Number of Days to Update: 37

Source: National Response Center, United States Coast Guard
Telephone: 202-267-2180
Last EDR Contact: 12/29/2014
Next Scheduled EDR Contact: 04/13/2015
Data Release Frequency: Annually

HMIRS: Hazardous Materials Information Reporting System

Hazardous Materials Incident Report System. HMIRS contains hazardous material spill incidents reported to DOT.

Date of Government Version: 09/30/2014
Date Data Arrived at EDR: 10/01/2014
Date Made Active in Reports: 11/06/2014
Number of Days to Update: 36

Source: U.S. Department of Transportation
Telephone: 202-366-4555
Last EDR Contact: 12/30/2014
Next Scheduled EDR Contact: 04/13/2015
Data Release Frequency: Annually

DOT OPS: Incident and Accident Data

Department of Transporation, Office of Pipeline Safety Incident and Accident data.

Date of Government Version: 07/31/2012
Date Data Arrived at EDR: 08/07/2012
Date Made Active in Reports: 09/18/2012
Number of Days to Update: 42

Source: Department of Transporation, Office of Pipeline Safety
Telephone: 202-366-4595
Last EDR Contact: 02/03/2015
Next Scheduled EDR Contact: 05/18/2015
Data Release Frequency: Varies

US CDL: Clandestine Drug Labs

A listing of clandestine drug lab locations. The U.S. Department of Justice ("the Department") provides this web site as a public service. It contains addresses of some locations where law enforcement agencies reported they found chemicals or other items that indicated the presence of either clandestine drug laboratories or dumpsites. In most cases, the source of the entries is not the Department, and the Department has not verified the entry and does not guarantee its accuracy. Members of the public must verify the accuracy of all entries by, for example, contacting local law enforcement and local health departments.

Date of Government Version: 11/10/2014
Date Data Arrived at EDR: 12/01/2014
Date Made Active in Reports: 02/09/2015
Number of Days to Update: 70

Source: Drug Enforcement Administration
Telephone: 202-307-1000
Last EDR Contact: 11/25/2014
Next Scheduled EDR Contact: 03/16/2015
Data Release Frequency: Quarterly

US BROWNFIELDS: A Listing of Brownfields Sites

Brownfields are real property, the expansion, redevelopment, or reuse of which may be complicated by the presence or potential presence of a hazardous substance, pollutant, or contaminant. Cleaning up and reinvesting in these properties takes development pressures off of undeveloped, open land, and both improves and protects the environment. Assessment, Cleanup and Redevelopment Exchange System (ACRES) stores information reported by EPA Brownfields grant recipients on brownfields properties assessed or cleaned up with grant funding as well as information on Targeted Brownfields Assessments performed by EPA Regions. A listing of ACRES Brownfield sites is obtained from Cleanups in My Community. Cleanups in My Community provides information on Brownfields properties for which information is reported back to EPA, as well as areas served by Brownfields grant programs.

Date of Government Version: 12/22/2014
Date Data Arrived at EDR: 12/22/2014
Date Made Active in Reports: 01/29/2015
Number of Days to Update: 38

Source: Environmental Protection Agency
Telephone: 202-566-2777
Last EDR Contact: 12/22/2014
Next Scheduled EDR Contact: 04/06/2015
Data Release Frequency: Semi-Annually

DOD: Department of Defense Sites

This data set consists of federally owned or administered lands, administered by the Department of Defense, that have any area equal to or greater than 640 acres of the United States, Puerto Rico, and the U.S. Virgin Islands.

Date of Government Version: 12/31/2005
Date Data Arrived at EDR: 11/10/2006
Date Made Active in Reports: 01/11/2007
Number of Days to Update: 62

Source: USGS
Telephone: 888-275-8747
Last EDR Contact: 01/15/2015
Next Scheduled EDR Contact: 04/27/2015
Data Release Frequency: Semi-Annually

FUDS: Formerly Used Defense Sites

The listing includes locations of Formerly Used Defense Sites properties where the US Army Corps of Engineers is actively working or will take necessary cleanup actions.

Date of Government Version: 06/06/2014
Date Data Arrived at EDR: 09/10/2014
Date Made Active in Reports: 09/18/2014
Number of Days to Update: 8

Source: U.S. Army Corps of Engineers
Telephone: 202-528-4285
Last EDR Contact: 12/12/2014
Next Scheduled EDR Contact: 03/23/2015
Data Release Frequency: Varies

LUCIS: Land Use Control Information System

LUCIS contains records of land use control information pertaining to the former Navy Base Realignment and Closure properties.

Date of Government Version: 12/03/2014
Date Data Arrived at EDR: 12/12/2014
Date Made Active in Reports: 01/29/2015
Number of Days to Update: 48

Source: Department of the Navy
Telephone: 843-820-7326
Last EDR Contact: 02/16/2015
Next Scheduled EDR Contact: 06/01/2015
Data Release Frequency: Varies

CONSENT: Superfund (CERCLA) Consent Decrees

Major legal settlements that establish responsibility and standards for cleanup at NPL (Superfund) sites. Released periodically by United States District Courts after settlement by parties to litigation matters.

Date of Government Version: 12/31/2013
Date Data Arrived at EDR: 01/24/2014
Date Made Active in Reports: 02/24/2014
Number of Days to Update: 31

Source: Department of Justice, Consent Decree Library
Telephone: Varies
Last EDR Contact: 12/24/2014
Next Scheduled EDR Contact: 04/13/2015
Data Release Frequency: Varies

ROD: Records Of Decision

Record of Decision. ROD documents mandate a permanent remedy at an NPL (Superfund) site containing technical and health information to aid in the cleanup.

Date of Government Version: 11/25/2013
Date Data Arrived at EDR: 12/12/2013
Date Made Active in Reports: 02/24/2014
Number of Days to Update: 74

Source: EPA
Telephone: 703-416-0223
Last EDR Contact: 12/12/2014
Next Scheduled EDR Contact: 03/23/2015
Data Release Frequency: Annually

UMTRA: Uranium Mill Tailings Sites

Uranium ore was mined by private companies for federal government use in national defense programs. When the mills shut down, large piles of the sand-like material (mill tailings) remain after uranium has been extracted from the ore. Levels of human exposure to radioactive materials from the piles are low; however, in some cases tailings were used as construction materials before the potential health hazards of the tailings were recognized.

Date of Government Version: 09/14/2010
Date Data Arrived at EDR: 10/07/2011
Date Made Active in Reports: 03/01/2012
Number of Days to Update: 146

Source: Department of Energy
Telephone: 505-845-0011
Last EDR Contact: 11/26/2014
Next Scheduled EDR Contact: 03/09/2015
Data Release Frequency: Varies

ODI: Open Dump Inventory

An open dump is defined as a disposal facility that does not comply with one or more of the Part 257 or Part 258 Subtitle D Criteria.

Date of Government Version: 06/30/1985
Date Data Arrived at EDR: 08/09/2004
Date Made Active in Reports: 09/17/2004
Number of Days to Update: 39

Source: Environmental Protection Agency
Telephone: 800-424-9346
Last EDR Contact: 06/09/2004
Next Scheduled EDR Contact: N/A
Data Release Frequency: No Update Planned

DEBRIS REGION 9: Torres Martinez Reservation Illegal Dump Site Locations

A listing of illegal dump sites location on the Torres Martinez Indian Reservation located in eastern Riverside County and northern Imperial County, California.

Date of Government Version: 01/12/2009
Date Data Arrived at EDR: 05/07/2009
Date Made Active in Reports: 09/21/2009
Number of Days to Update: 137

Source: EPA, Region 9
Telephone: 415-947-4219
Last EDR Contact: 01/26/2015
Next Scheduled EDR Contact: 05/11/2015
Data Release Frequency: No Update Planned

US MINES: Mines Master Index File

Contains all mine identification numbers issued for mines active or opened since 1971. The data also includes violation information.

Date of Government Version: 12/30/2014
Date Data Arrived at EDR: 12/31/2014
Date Made Active in Reports: 01/29/2015
Number of Days to Update: 29

Source: Department of Labor, Mine Safety and Health Administration
Telephone: 303-231-5959
Last EDR Contact: 12/30/2014
Next Scheduled EDR Contact: 03/16/2015
Data Release Frequency: Semi-Annually

TRIS: Toxic Chemical Release Inventory System

Toxic Release Inventory System. TRIS identifies facilities which release toxic chemicals to the air, water and land in reportable quantities under SARA Title III Section 313.

Date of Government Version: 12/31/2011
Date Data Arrived at EDR: 07/31/2013
Date Made Active in Reports: 09/13/2013
Number of Days to Update: 44

Source: EPA
Telephone: 202-566-0250
Last EDR Contact: 01/29/2015
Next Scheduled EDR Contact: 06/08/2015
Data Release Frequency: Annually

GOVERNMENT RECORDS SEARCHED / DATA CURRENCY TRACKING

TSCA: Toxic Substances Control Act

Toxic Substances Control Act. TSCA identifies manufacturers and importers of chemical substances included on the TSCA Chemical Substance Inventory list. It includes data on the production volume of these substances by plant site.

Date of Government Version: 12/31/2012
Date Data Arrived at EDR: 01/15/2015
Date Made Active in Reports: 01/29/2015
Number of Days to Update: 14

Source: EPA
Telephone: 202-260-5521
Last EDR Contact: 12/22/2014
Next Scheduled EDR Contact: 04/06/2015
Data Release Frequency: Every 4 Years

FTTS: FIFRA/ TSCA Tracking System - FIFRA (Federal Insecticide, Fungicide, & Rodenticide Act)/TSCA (Toxic Substances Control Act)

FTTS tracks administrative cases and pesticide enforcement actions and compliance activities related to FIFRA, TSCA and EPCRA (Emergency Planning and Community Right-to-Know Act). To maintain currency, EDR contacts the Agency on a quarterly basis.

Date of Government Version: 04/09/2009
Date Data Arrived at EDR: 04/16/2009
Date Made Active in Reports: 05/11/2009
Number of Days to Update: 25

Source: EPA/Office of Prevention, Pesticides and Toxic Substances
Telephone: 202-566-1667
Last EDR Contact: 02/23/2015
Next Scheduled EDR Contact: 06/08/2015
Data Release Frequency: Quarterly

FTTS INSP: FIFRA/ TSCA Tracking System - FIFRA (Federal Insecticide, Fungicide, & Rodenticide Act)/TSCA (Toxic Substances Control Act)

A listing of FIFRA/TSCA Tracking System (FTTS) inspections and enforcements.

Date of Government Version: 04/09/2009
Date Data Arrived at EDR: 04/16/2009
Date Made Active in Reports: 05/11/2009
Number of Days to Update: 25

Source: EPA
Telephone: 202-566-1667
Last EDR Contact: 02/23/2015
Next Scheduled EDR Contact: 06/08/2015
Data Release Frequency: Quarterly

HIST FTTS: FIFRA/TSCA Tracking System Administrative Case Listing

A complete administrative case listing from the FIFRA/TSCA Tracking System (FTTS) for all ten EPA regions. The information was obtained from the National Compliance Database (NCDB). NCDB supports the implementation of FIFRA (Federal Insecticide, Fungicide, and Rodenticide Act) and TSCA (Toxic Substances Control Act). Some EPA regions are now closing out records. Because of that, and the fact that some EPA regions are not providing EPA Headquarters with updated records, it was decided to create a HIST FTTS database. It included records that may not be included in the newer FTTS database updates. This database is no longer updated.

Date of Government Version: 10/19/2006
Date Data Arrived at EDR: 03/01/2007
Date Made Active in Reports: 04/10/2007
Number of Days to Update: 40

Source: Environmental Protection Agency
Telephone: 202-564-2501
Last EDR Contact: 12/17/2007
Next Scheduled EDR Contact: 03/17/2008
Data Release Frequency: No Update Planned

HIST FTTS INSP: FIFRA/TSCA Tracking System Inspection & Enforcement Case Listing

A complete inspection and enforcement case listing from the FIFRA/TSCA Tracking System (FTTS) for all ten EPA regions. The information was obtained from the National Compliance Database (NCDB). NCDB supports the implementation of FIFRA (Federal Insecticide, Fungicide, and Rodenticide Act) and TSCA (Toxic Substances Control Act). Some EPA regions are now closing out records. Because of that, and the fact that some EPA regions are not providing EPA Headquarters with updated records, it was decided to create a HIST FTTS database. It included records that may not be included in the newer FTTS database updates. This database is no longer updated.

Date of Government Version: 10/19/2006
Date Data Arrived at EDR: 03/01/2007
Date Made Active in Reports: 04/10/2007
Number of Days to Update: 40

Source: Environmental Protection Agency
Telephone: 202-564-2501
Last EDR Contact: 12/17/2008
Next Scheduled EDR Contact: 03/17/2008
Data Release Frequency: No Update Planned

SSTS: Section 7 Tracking Systems

Section 7 of the Federal Insecticide, Fungicide and Rodenticide Act, as amended (92 Stat. 829) requires all registered pesticide-producing establishments to submit a report to the Environmental Protection Agency by March 1st each year. Each establishment must report the types and amounts of pesticides, active ingredients and devices being produced, and those having been produced and sold or distributed in the past year.

Date of Government Version: 12/31/2009
Date Data Arrived at EDR: 12/10/2010
Date Made Active in Reports: 02/25/2011
Number of Days to Update: 77

Source: EPA
Telephone: 202-564-4203
Last EDR Contact: 01/26/2015
Next Scheduled EDR Contact: 05/11/2015
Data Release Frequency: Annually

ICIS: Integrated Compliance Information System

The Integrated Compliance Information System (ICIS) supports the information needs of the national enforcement and compliance program as well as the unique needs of the National Pollutant Discharge Elimination System (NPDES) program.

Date of Government Version: 07/31/2014
Date Data Arrived at EDR: 10/29/2014
Date Made Active in Reports: 11/06/2014
Number of Days to Update: 8

Source: Environmental Protection Agency
Telephone: 202-564-5088
Last EDR Contact: 01/09/2015
Next Scheduled EDR Contact: 04/27/2015
Data Release Frequency: Quarterly

PADS: PCB Activity Database System

PCB Activity Database. PADS Identifies generators, transporters, commercial storers and/or brokers and disposers of PCB's who are required to notify the EPA of such activities.

Date of Government Version: 07/01/2014
Date Data Arrived at EDR: 10/15/2014
Date Made Active in Reports: 11/17/2014
Number of Days to Update: 33

Source: EPA
Telephone: 202-566-0500
Last EDR Contact: 01/16/2015
Next Scheduled EDR Contact: 04/27/2015
Data Release Frequency: Annually

MLTS: Material Licensing Tracking System

MLTS is maintained by the Nuclear Regulatory Commission and contains a list of approximately 8,100 sites which possess or use radioactive materials and which are subject to NRC licensing requirements. To maintain currency, EDR contacts the Agency on a quarterly basis.

Date of Government Version: 12/29/2014
Date Data Arrived at EDR: 01/08/2015
Date Made Active in Reports: 01/29/2015
Number of Days to Update: 21

Source: Nuclear Regulatory Commission
Telephone: 301-415-7169
Last EDR Contact: 12/04/2014
Next Scheduled EDR Contact: 03/23/2015
Data Release Frequency: Quarterly

RADINFO: Radiation Information Database

The Radiation Information Database (RADINFO) contains information about facilities that are regulated by U.S. Environmental Protection Agency (EPA) regulations for radiation and radioactivity.

Date of Government Version: 10/07/2014
Date Data Arrived at EDR: 10/08/2014
Date Made Active in Reports: 10/20/2014
Number of Days to Update: 12

Source: Environmental Protection Agency
Telephone: 202-343-9775
Last EDR Contact: 01/08/2015
Next Scheduled EDR Contact: 04/20/2015
Data Release Frequency: Quarterly

FINDS: Facility Index System/Facility Registry System

Facility Index System. FINDS contains both facility information and 'pointers' to other sources that contain more detail. EDR includes the following FINDS databases in this report: PCS (Permit Compliance System), AIRS (Aerometric Information Retrieval System), DOCKET (Enforcement Docket used to manage and track information on civil judicial enforcement cases for all environmental statutes), FURS (Federal Underground Injection Control), C-DOCKET (Criminal Docket System used to track criminal enforcement actions for all environmental statutes), FFIS (Federal Facilities Information System), STATE (State Environmental Laws and Statutes), and PADS (PCB Activity Data System).

Date of Government Version: 08/16/2014
Date Data Arrived at EDR: 09/10/2014
Date Made Active in Reports: 10/20/2014
Number of Days to Update: 40

Source: EPA
Telephone: (212) 637-3000
Last EDR Contact: 12/09/2014
Next Scheduled EDR Contact: 03/23/2015
Data Release Frequency: Quarterly

RAATS: RCRA Administrative Action Tracking System

RCRA Administration Action Tracking System. RAATS contains records based on enforcement actions issued under RCRA pertaining to major violators and includes administrative and civil actions brought by the EPA. For administration actions after September 30, 1995, data entry in the RAATS database was discontinued. EPA will retain a copy of the database for historical records. It was necessary to terminate RAATS because a decrease in agency resources made it impossible to continue to update the information contained in the database.

Date of Government Version: 04/17/1995
Date Data Arrived at EDR: 07/03/1995
Date Made Active in Reports: 08/07/1995
Number of Days to Update: 35

Source: EPA
Telephone: 202-564-4104
Last EDR Contact: 06/02/2008
Next Scheduled EDR Contact: 09/01/2008
Data Release Frequency: No Update Planned

RMP: Risk Management Plans

When Congress passed the Clean Air Act Amendments of 1990, it required EPA to publish regulations and guidance for chemical accident prevention at facilities using extremely hazardous substances. The Risk Management Program Rule (RMP Rule) was written to implement Section 112(r) of these amendments. The rule, which built upon existing industry codes and standards, requires companies of all sizes that use certain flammable and toxic substances to develop a Risk Management Program, which includes a(n): Hazard assessment that details the potential effects of an accidental release, an accident history of the last five years, and an evaluation of worst-case and alternative accidental releases; Prevention program that includes safety precautions and maintenance, monitoring, and employee training measures; and Emergency response program that spells out emergency health care, employee training measures and procedures for informing the public and response agencies (e.g the fire department) should an accident occur.

Date of Government Version: 08/01/2014
Date Data Arrived at EDR: 08/12/2014
Date Made Active in Reports: 11/06/2014
Number of Days to Update: 86

Source: Environmental Protection Agency
Telephone: 202-564-8600
Last EDR Contact: 01/26/2015
Next Scheduled EDR Contact: 05/11/2015
Data Release Frequency: Varies

BRS: Biennial Reporting System

The Biennial Reporting System is a national system administered by the EPA that collects data on the generation and management of hazardous waste. BRS captures detailed data from two groups: Large Quantity Generators (LQG) and Treatment, Storage, and Disposal Facilities.

Date of Government Version: 12/31/2011
Date Data Arrived at EDR: 02/26/2013
Date Made Active in Reports: 04/19/2013
Number of Days to Update: 52

Source: EPA/NTIS
Telephone: 800-424-9346
Last EDR Contact: 02/24/2015
Next Scheduled EDR Contact: 06/08/2015
Data Release Frequency: Biennially

US AIRS MINOR: Air Facility System Data

A listing of minor source facilities.

Date of Government Version: 10/16/2014
Date Data Arrived at EDR: 10/31/2014
Date Made Active in Reports: 11/17/2014
Number of Days to Update: 17

Source: EPA
Telephone: 202-564-2496
Last EDR Contact: 02/06/2015
Next Scheduled EDR Contact: 04/13/2015
Data Release Frequency: Annually

US AIRS (AFS): Aerometric Information Retrieval System Facility Subsystem (AFS)

The database is a sub-system of Aerometric Information Retrieval System (AIRS). AFS contains compliance data on air pollution point sources regulated by the U.S. EPA and/or state and local air regulatory agencies. This information comes from source reports by various stationary sources of air pollution, such as electric power plants, steel mills, factories, and universities, and provides information about the air pollutants they produce. Action, air program, air program pollutant, and general level plant data. It is used to track emissions and compliance data from industrial plants.

Date of Government Version: 10/16/2014
Date Data Arrived at EDR: 10/31/2014
Date Made Active in Reports: 11/17/2014
Number of Days to Update: 17

Source: EPA
Telephone: 202-564-2496
Last EDR Contact: 02/06/2015
Next Scheduled EDR Contact: 04/13/2015
Data Release Frequency: Annually

SCRD DRYCLEANERS: State Coalition for Remediation of Drycleaners Listing

The State Coalition for Remediation of Drycleaners was established in 1998, with support from the U.S. EPA Office of Superfund Remediation and Technology Innovation. It is comprised of representatives of states with established drycleaner remediation programs. Currently the member states are Alabama, Connecticut, Florida, Illinois, Kansas, Minnesota, Missouri, North Carolina, Oregon, South Carolina, Tennessee, Texas, and Wisconsin.

Date of Government Version: 03/07/2011
Date Data Arrived at EDR: 03/09/2011
Date Made Active in Reports: 05/02/2011
Number of Days to Update: 54

Source: Environmental Protection Agency
Telephone: 615-532-8599
Last EDR Contact: 02/18/2015
Next Scheduled EDR Contact: 06/01/2015
Data Release Frequency: Varies

2020 COR ACTION: 2020 Corrective Action Program List

The EPA has set ambitious goals for the RCRA Corrective Action program by creating the 2020 Corrective Action Universe. This RCRA cleanup baseline includes facilities expected to need corrective action. The 2020 universe contains a wide variety of sites. Some properties are heavily contaminated while others were contaminated but have since been cleaned up. Still others have not been fully investigated yet, and may require little or no remediation. Inclusion in the 2020 Universe does not necessarily imply failure on the part of a facility to meet its RCRA obligations.

Date of Government Version: 11/11/2011
Date Data Arrived at EDR: 05/18/2012
Date Made Active in Reports: 05/25/2012
Number of Days to Update: 7

Source: Environmental Protection Agency
Telephone: 703-308-4044
Last EDR Contact: 02/13/2015
Next Scheduled EDR Contact: 05/25/2015
Data Release Frequency: Varies

PRP: Potentially Responsible Parties

A listing of verified Potentially Responsible Parties

Date of Government Version: 10/25/2013
Date Data Arrived at EDR: 10/17/2014
Date Made Active in Reports: 10/20/2014
Number of Days to Update: 3

Source: EPA
Telephone: 202-564-6023
Last EDR Contact: 02/13/2015
Next Scheduled EDR Contact: 05/25/2015
Data Release Frequency: Quarterly

LEAD SMELTER 2: Lead Smelter Sites

A list of several hundred sites in the U.S. where secondary lead smelting was done from 1931and 1964. These sites may pose a threat to public health through ingestion or inhalation of contaminated soil or dust

Date of Government Version: 04/05/2001
Date Data Arrived at EDR: 10/27/2010
Date Made Active in Reports: 12/02/2010
Number of Days to Update: 36

Source: American Journal of Public Health
Telephone: 703-305-6451
Last EDR Contact: 12/02/2009
Next Scheduled EDR Contact: N/A
Data Release Frequency: No Update Planned

LEAD SMELTER 1: Lead Smelter Sites

A listing of former lead smelter site locations.

Date of Government Version: 11/25/2014
Date Data Arrived at EDR: 11/26/2014
Date Made Active in Reports: 01/29/2015
Number of Days to Update: 64

Source: Environmental Protection Agency
Telephone: 703-603-8787
Last EDR Contact: 01/05/2015
Next Scheduled EDR Contact: 04/20/2015
Data Release Frequency: Varies

EPA WATCH LIST: EPA WATCH LIST

EPA maintains a "Watch List" to facilitate dialogue between EPA, state and local environmental agencies on enforcement matters relating to facilities with alleged violations identified as either significant or high priority. Being on the Watch List does not mean that the facility has actually violated the law only that an investigation by EPA or a state or local environmental agency has led those organizations to allege that an unproven violation has in fact occurred. Being on the Watch List does not represent a higher level of concern regarding the alleged violations that were detected, but instead indicates cases requiring additional dialogue between EPA, state and local agencies - primarily because of the length of time the alleged violation has gone unaddressed or unresolved.

Date of Government Version: 08/30/2013
Date Data Arrived at EDR: 03/21/2014
Date Made Active in Reports: 06/17/2014
Number of Days to Update: 88

Source: Environmental Protection Agency
Telephone: 617-520-3000
Last EDR Contact: 02/09/2015
Next Scheduled EDR Contact: 05/25/2015
Data Release Frequency: Quarterly

PCB TRANSFORMER: PCB Transformer Registration Database

The database of PCB transformer registrations that includes all PCB registration submittals.

Date of Government Version: 02/01/2011
Date Data Arrived at EDR: 10/19/2011
Date Made Active in Reports: 01/10/2012
Number of Days to Update: 83

Source: Environmental Protection Agency
Telephone: 202-566-0517
Last EDR Contact: 01/30/2015
Next Scheduled EDR Contact: 05/11/2015
Data Release Frequency: Varies

US HIST CDL: National Clandestine Laboratory Register

A listing of clandestine drug lab locations. The U.S. Department of Justice ("the Department") provides this web site as a public service. It contains addresses of some locations where law enforcement agencies reported they found chemicals or other items that indicated the presence of either clandestine drug laboratories or dumpsites. In most cases, the source of the entries is not the Department, and the Department has not verified the entry and does not guarantee its accuracy. Members of the public must verify the accuracy of all entries by, for example, contacting local law enforcement and local health departments.

Date of Government Version: 11/10/2014
Date Data Arrived at EDR: 12/01/2014
Date Made Active in Reports: 02/09/2015
Number of Days to Update: 70

Source: Drug Enforcement Administration
Telephone: 202-307-1000
Last EDR Contact: 11/25/2014
Next Scheduled EDR Contact: 03/16/2015
Data Release Frequency: No Update Planned

COAL ASH DOE: Sleam-Electric Plan Operation Data

A listing of power plants that store ash in surface ponds.

Date of Government Version: 12/31/2005
Date Data Arrived at EDR: 08/07/2009
Date Made Active in Reports: 10/22/2009
Number of Days to Update: 76

Source: Department of Energy
Telephone: 202-586-8719
Last EDR Contact: 01/15/2015
Next Scheduled EDR Contact: 04/27/2015
Data Release Frequency: Varies

FEDERAL FACILITY: Federal Facility Site Information listing

A listing of National Priority List (NPL) and Base Realignment and Closure (BRAC) sites found in the Comprehensive Environmental Response, Compensation and Liability Information System (CERCLIS) Database where EPA Federal Facilities Restoration and Reuse Office is involved in cleanup activities.

Date of Government Version: 07/21/2014
Date Data Arrived at EDR: 10/07/2014
Date Made Active in Reports: 10/20/2014
Number of Days to Update: 13

Source: Environmental Protection Agency
Telephone: 703-603-8704
Last EDR Contact: 01/09/2015
Next Scheduled EDR Contact: 04/20/2015
Data Release Frequency: Varies

COAL ASH EPA: Coal Combustion Residues Surface Impoundments List

A listing of coal combustion residues surface impoundments with high hazard potential ratings.

Date of Government Version: 07/01/2014
Date Data Arrived at EDR: 09/10/2014
Date Made Active in Reports: 10/20/2014
Number of Days to Update: 40

Source: Environmental Protection Agency
Telephone: N/A
Last EDR Contact: 12/12/2014
Next Scheduled EDR Contact: 03/23/2015
Data Release Frequency: Varies

US FIN ASSUR: Financial Assurance Information

All owners and operators of facilities that treat, store, or dispose of hazardous waste are required to provide proof that they will have sufficient funds to pay for the clean up, closure, and post-closure care of their facilities.

Date of Government Version: 11/19/2014
Date Data Arrived at EDR: 11/21/2014
Date Made Active in Reports: 01/29/2015
Number of Days to Update: 69

Source: Environmental Protection Agency
Telephone: 202-566-1917
Last EDR Contact: 02/16/2015
Next Scheduled EDR Contact: 06/01/2015
Data Release Frequency: Quarterly

FEMA UST: Underground Storage Tank Listing

A listing of all FEMA owned underground storage tanks.

Date of Government Version: 01/01/2010
Date Data Arrived at EDR: 02/16/2010
Date Made Active in Reports: 04/12/2010
Number of Days to Update: 55

Source: FEMA
Telephone: 202-646-5797
Last EDR Contact: 01/12/2015
Next Scheduled EDR Contact: 04/27/2015
Data Release Frequency: Varies

STATE AND LOCAL RECORDS

SHWS: Inactive Hazardous Waste Disposal Sites in New York State

Referred to as the State Superfund Program, the Inactive Hazardous Waste Disposal Site Remedial Program is the cleanup program for inactive hazardous waste sites and now includes hazardous substance sites

Date of Government Version: 11/18/2014
Date Data Arrived at EDR: 11/20/2014
Date Made Active in Reports: 01/12/2015
Number of Days to Update: 53

Source: Department of Environmental Conservation
Telephone: 518-402-9622
Last EDR Contact: 02/18/2015
Next Scheduled EDR Contact: 06/01/2015
Data Release Frequency: Annually

HSWDS: Hazardous Substance Waste Disposal Site Inventory

The list includes any known or suspected hazardous substance waste disposal sites. Also included are sites delisted from the Registry of Inactive Hazardous Waste Disposal Sites and non-Registry sites that U.S. EPA Preliminary Assessment (PA) reports or Site Investigation (SI) reports were prepared. Hazardous Substance Waste Disposal Sites are eligible to be Superfund sites now that the New York State Superfund has been refinanced and changed. This means that the study inventory has served its purpose and will no longer be maintained as a separate entity. The last version of the study inventory is frozen in time. The sites on the study will not automatically be made Superfund sites, rather each site will be further evaluated for listing on the Registry. So overtime they will be added to the registry or not.

Date of Government Version: 01/01/2003
Date Data Arrived at EDR: 10/20/2006
Date Made Active in Reports: 11/30/2006
Number of Days to Update: 41

Source: Department of Environmental Conservation
Telephone: 518-402-9564
Last EDR Contact: 05/26/2009
Next Scheduled EDR Contact: 08/24/2009
Data Release Frequency: No Update Planned

VAPOR REOPENED: Vapor Intrustion Legacy Site List

New York is currently re-evaluating previous assumptions and decisions regarding the potential for soil vapor intrusion exposures at sites. As a result, all past, current, and future contaminated sites will be evaluated to determine whether these sites have the potential for exposures related to soil vapor intrusion.

Date of Government Version: 11/01/2014
Date Data Arrived at EDR: 11/19/2014
Date Made Active in Reports: 01/12/2015
Number of Days to Update: 54

Source: Department of Environmenal Conservation
Telephone: 518-402-9814
Last EDR Contact: 02/20/2015
Next Scheduled EDR Contact: 06/01/2015
Data Release Frequency: Varies

DEL SHWS: Delisted Registry Sites

A database listing of sites delisted from the Registry of Inactive Hazardous Waste Disposal Sites.

Date of Government Version: 11/18/2014
Date Data Arrived at EDR: 11/20/2014
Date Made Active in Reports: 01/12/2015
Number of Days to Update: 53

Source: Department of Environmental Conservation
Telephone: 518-402-9622
Last EDR Contact: 02/18/2015
Next Scheduled EDR Contact: 06/01/2015
Data Release Frequency: Annually

ERP: Environmental Restoration Program Listing

In an effort to spur the cleanup and redevelopment of brownfields, New Yorkers approved a $200 million Environmental Restoration or Brownfields Fund as part of the $1.75 billion Clean Water/Clean Air Bond Act of 1996 (1996 Bond Act). Enhancements to the program were enacted on October 7, 2003. Under the Environmental Restoration Program, the State provides grants to municipalities to reimburse up to 90 percent of on-site eligible costs and 100% of off-site eligible costs for site investigation and remediation activities. Once remediated, the property may then be reused for commercial, industrial, residential or public use.

Date of Government Version: 11/18/2014
Date Data Arrived at EDR: 11/20/2014
Date Made Active in Reports: 01/12/2015
Number of Days to Update: 53

Source: Department of Environmental Conservation
Telephone: 518-402-9622
Last EDR Contact: 02/18/2015
Next Scheduled EDR Contact: 06/01/2015
Data Release Frequency: Quarterly

SWF/LF: Facility Register

Solid Waste Facilities/Landfill Sites. SWF/LF type records typically contain an inventory of solid waste disposal facilities or landfills in a particular state. Depending on the state, these may be active or inactive facilities or open dumps that failed to meet RCRA Subtitle D Section 4004 criteria for solid waste landfills or disposal sites.

Date of Government Version: 01/06/2015
Date Data Arrived at EDR: 01/08/2015
Date Made Active in Reports: 01/29/2015
Number of Days to Update: 21

Source: Department of Environmental Conservation
Telephone: 518-457-2051
Last EDR Contact: 01/05/2015
Next Scheduled EDR Contact: 04/20/2015
Data Release Frequency: Semi-Annually

UIC: Underground Injection Control Wells

A listing of enhanced oil recovery underground injection wells.

Date of Government Version: 12/05/2014
Date Data Arrived at EDR: 12/09/2014
Date Made Active in Reports: 01/12/2015
Number of Days to Update: 34

Source: Department of Environmental Conservation
Telephone: 518-402-8056
Last EDR Contact: 12/09/2014
Next Scheduled EDR Contact: 03/23/2015
Data Release Frequency: Quarterly

SWTIRE: Registered Waste Tire Storage & Facility List

A listing of facilities registered to accept waste tires.

Date of Government Version: 08/01/2006
Date Data Arrived at EDR: 11/15/2006
Date Made Active in Reports: 11/30/2006
Number of Days to Update: 15

Source: Department of Environmental Conservation
Telephone: 518-402-8694
Last EDR Contact: 01/19/2015
Next Scheduled EDR Contact: 05/04/2015
Data Release Frequency: Annually

SWRCY: Registered Recycling Facility List

A listing of recycling facilities.

Date of Government Version: 01/06/2015
Date Data Arrived at EDR: 01/08/2015
Date Made Active in Reports: 01/29/2015
Number of Days to Update: 21

Source: Department of Environmental Conservation
Telephone: 518-402-8705
Last EDR Contact: 01/05/2015
Next Scheduled EDR Contact: 04/20/2015
Data Release Frequency: Semi-Annually

LTANKS: Spills Information Database

Leaking Storage Tank Incident Reports. These records contain an inventory of reported leaking storage tank incidents reported from 4/1/86 through the most recent update. They can be either leaking underground storage tanks or leaking aboveground storage tanks. The causes of the incidents are tank test failures, tank failures or tank overfills.

Date of Government Version: 01/20/2015
Date Data Arrived at EDR: 01/20/2015
Date Made Active in Reports: 01/30/2015
Number of Days to Update: 10

Source: Department of Environmental Conservation
Telephone: 518-402-9549
Last EDR Contact: 02/18/2015
Next Scheduled EDR Contact: 06/01/2015
Data Release Frequency: Varies

HIST LTANKS: Listing of Leaking Storage Tanks

A listing of leaking underground and aboveground storage tanks. The causes of the incidents are tank test failures, tank failures or tank overfills. In 2002, the Department of Environmental Conservation stopped providing updates to its original Spills Information Database. This database includes fields that are no longer available from the NYDEC as of January 1, 2002. Current information may be found in the NY LTANKS database. Department of Environmental Conservation.

Date of Government Version: 01/01/2002
Date Data Arrived at EDR: 07/08/2005
Date Made Active in Reports: 07/14/2005
Number of Days to Update: 6

Source: Department of Environmental Conservation
Telephone: 518-402-9549
Last EDR Contact: 07/07/2005
Next Scheduled EDR Contact: N/A
Data Release Frequency: No Update Planned

TANKS: Storage Tank Faciliy Listing

This database contains records of facilities that are or have been regulated under Bulk Storage Program. Tank information for these facilities may not be releasable by the state agency.

Date of Government Version: 12/29/2014
Date Data Arrived at EDR: 12/30/2014
Date Made Active in Reports: 01/29/2015
Number of Days to Update: 30

Source: Department of Environmental Conservation
Telephone: 518-402-9543
Last EDR Contact: 12/30/2014
Next Scheduled EDR Contact: 04/13/2015
Data Release Frequency: Quarterly

UST: Petroleum Bulk Storage (PBS) Database

Facilities that have petroleum storage capacities in excess of 1,100 gallons and less than 400,000 gallons.

Date of Government Version: 12/29/2014
Date Data Arrived at EDR: 12/30/2014
Date Made Active in Reports: 01/29/2015
Number of Days to Update: 30

Source: Department of Environmental Conservation
Telephone: 518-402-9549
Last EDR Contact: 12/30/2014
Next Scheduled EDR Contact: 04/13/2015
Data Release Frequency: No Update Planned

CBS UST: Chemical Bulk Storage Database

Facilities that store regulated hazardous substances in underground tanks of any size

Date of Government Version: 01/01/2002
Date Data Arrived at EDR: 02/20/2002
Date Made Active in Reports: 03/22/2002
Number of Days to Update: 30

Source: NYSDEC
Telephone: 518-402-9549
Last EDR Contact: 10/24/2005
Next Scheduled EDR Contact: 01/23/2006
Data Release Frequency: No Update Planned

MOSF UST: Major Oil Storage Facilities Database

Facilities that may be onshore facilities or vessels, with petroleum storage capacities of 400,000 gallons or greater.

Date of Government Version: 01/01/2002
Date Data Arrived at EDR: 02/20/2002
Date Made Active in Reports: 03/22/2002
Number of Days to Update: 30

Source: NYSDEC
Telephone: 518-402-9549
Last EDR Contact: 07/25/2005
Next Scheduled EDR Contact: 10/24/2005
Data Release Frequency: No Update Planned

GOVERNMENT RECORDS SEARCHED / DATA CURRENCY TRACKING

HIST UST: Historical Petroleum Bulk Storage Database

These facilities have petroleum storage capacities in excess of 1,100 gallons and less than 400,000 gallons. This database contains detailed information per site. It is no longer updated due to the sensitive nature of the information involved. See UST for more current data.

Date of Government Version: 01/01/2002
Date Data Arrived at EDR: 06/02/2006
Date Made Active in Reports: 07/20/2006
Number of Days to Update: 48

Source: Department of Environmental Conservation
Telephone: 518-402-9549
Last EDR Contact: 10/23/2006
Next Scheduled EDR Contact: 01/22/2007
Data Release Frequency: Varies

LIENS: Spill Liens Information

Lien information from the Oil Spill Fund.

Date of Government Version: 11/19/2014
Date Data Arrived at EDR: 11/21/2014
Date Made Active in Reports: 01/12/2015
Number of Days to Update: 52

Source: Office of the State Comptroller
Telephone: 518-474-9034
Last EDR Contact: 02/09/2015
Next Scheduled EDR Contact: 05/25/2015
Data Release Frequency: Varies

AST: Petroleum Bulk Storage

Registered Aboveground Storage Tanks.

Date of Government Version: 12/29/2014
Date Data Arrived at EDR: 12/30/2014
Date Made Active in Reports: 01/29/2015
Number of Days to Update: 30

Source: Department of Environmental Conservation
Telephone: 518-402-9549
Last EDR Contact: 12/30/2014
Next Scheduled EDR Contact: 04/13/2015
Data Release Frequency: No Update Planned

HIST AST: Historical Petroleum Bulk Storage Database

These facilities have petroleum storage capabilities in excess of 1,100 gallons and less than 400,000 gallons. This database contains detailed information per site. No longer updated due to the sensitive nature of the information involved. See AST for more current data.

Date of Government Version: 01/01/2002
Date Data Arrived at EDR: 06/02/2006
Date Made Active in Reports: 07/20/2006
Number of Days to Update: 48

Source: Department of Environmental Conservation
Telephone: 518-402-9549
Last EDR Contact: 10/23/2006
Next Scheduled EDR Contact: 01/22/2007
Data Release Frequency: No Update Planned

CBS AST: Chemical Bulk Storage Database

Facilities that store regulated hazardous substances in aboveground tanks with capacities of 185 gallons or greater, and/or in underground tanks of any size.

Date of Government Version: 01/01/2002
Date Data Arrived at EDR: 02/20/2002
Date Made Active in Reports: 03/22/2002
Number of Days to Update: 30

Source: NYSDEC
Telephone: 518-402-9549
Last EDR Contact: 07/25/2005
Next Scheduled EDR Contact: 10/24/2005
Data Release Frequency: No Update Planned

MOSF AST: Major Oil Storage Facilities Database

Facilities that may be onshore facilities or vessels, with petroleum storage capacities of 400,000 gallons or greater.

Date of Government Version: 01/01/2002
Date Data Arrived at EDR: 02/20/2002
Date Made Active in Reports: 03/22/2002
Number of Days to Update: 30

Source: NYSDEC
Telephone: 518-402-9549
Last EDR Contact: 07/25/2005
Next Scheduled EDR Contact: 10/24/2005
Data Release Frequency: No Update Planned

NY MANIFEST: Facility and Manifest Data

Manifest is a document that lists and tracks hazardous waste from the generator through transporters to a TSD facility.

Date of Government Version: 11/01/2014
Date Data Arrived at EDR: 11/05/2014
Date Made Active in Reports: 11/24/2014
Number of Days to Update: 19

Source: Department of Environmental Conservation
Telephone: 518-402-8651
Last EDR Contact: 02/04/2015
Next Scheduled EDR Contact: 05/18/2015
Data Release Frequency: Annually

SPILLS: Spills Information Database

Data collected on spills reported to NYSDEC as required by one or more of the following: Article 12 of the Navigation Law, 6 NYCRR Section 613.8 (from PBS regs), or 6 NYCRR Section 595.2 (from CBS regs). It includes spills active as of April 1, 1986, as well as spills occurring since this date.

Date of Government Version: 01/20/2015
Date Data Arrived at EDR: 01/20/2015
Date Made Active in Reports: 01/30/2015
Number of Days to Update: 10

Source: Department of Environmental Conservation
Telephone: 518-402-9549
Last EDR Contact: 02/18/2015
Next Scheduled EDR Contact: 06/01/2015
Data Release Frequency: Varies

HIST SPILLS: SPILLS Database

This database contains records of chemical and petroleum spill incidents. Under State law, petroleum and hazardous chemical spills that can impact the waters of the state must be reported by the spiller (and, in some cases, by anyone who has knowledge of the spills). In 2002, the Department of Environmental Conservation stopped providing updates to its original Spills Information Database. This database includes fields that are no longer available from the NYDEC as of January 1, 2002. Current information may be found in the NY SPILLS database. Department of Environmental Conservation.

Date of Government Version: 01/01/2002
Date Data Arrived at EDR: 07/08/2005
Date Made Active in Reports: 07/14/2005
Number of Days to Update: 6

Source: Department of Environmental Conservation
Telephone: 518-402-9549
Last EDR Contact: 07/07/2005
Next Scheduled EDR Contact: N/A
Data Release Frequency: No Update Planned

ENG CONTROLS: Registry of Engineering Controls

Environmental Remediation sites that have engineering controls in place.

Date of Government Version: 11/18/2014
Date Data Arrived at EDR: 11/20/2014
Date Made Active in Reports: 01/12/2015
Number of Days to Update: 53

Source: Department of Environmental Conservation
Telephone: 518-402-9553
Last EDR Contact: 02/18/2015
Next Scheduled EDR Contact: 06/01/2015
Data Release Frequency: Quarterly

INST CONTROL: Registry of Institutional Controls

Environmental Remediation sites that have institutional controls in place.

Date of Government Version: 11/18/2014
Date Data Arrived at EDR: 11/20/2014
Date Made Active in Reports: 01/12/2015
Number of Days to Update: 53

Source: Department of Environmental Conservation
Telephone: 518-402-9553
Last EDR Contact: 02/18/2015
Next Scheduled EDR Contact: 06/01/2015
Data Release Frequency: Quarterly

VCP: Voluntary Cleanup Agreements

New York established its Voluntary Cleanup Program (VCP) to address the environmental, legal and financial barriers that often hinder the redevelopment and reuse of contaminated properties. The Voluntary Cleanup Program was developed to enhance private sector cleanup of brownfields by enabling parties to remediate sites using private rather than public funds and to reduce the development pressures on "greenfield" sites.

Date of Government Version: 11/18/2014
Date Data Arrived at EDR: 11/20/2014
Date Made Active in Reports: 01/12/2015
Number of Days to Update: 53

Source: Department of Environmental Conservation
Telephone: 518-402-9711
Last EDR Contact: 02/18/2015
Next Scheduled EDR Contact: 06/01/2015
Data Release Frequency: Semi-Annually

DRYCLEANERS: Registered Drycleaners

A listing of all registered drycleaning facilities.

Date of Government Version: 01/12/2015
Date Data Arrived at EDR: 01/13/2015
Date Made Active in Reports: 01/29/2015
Number of Days to Update: 16

Source: Department of Environmental Conservation
Telephone: 518-402-8403
Last EDR Contact: 12/12/2014
Next Scheduled EDR Contact: 03/30/2015
Data Release Frequency: Varies

BROWNFIELDS: Brownfields Site List

A Brownfield is any real property where redevelopment or re-use may be complicated by the presence or potential presence of a hazardous waste, petroleum, pollutant, or contaminant.

Date of Government Version: 11/18/2014
Date Data Arrived at EDR: 11/20/2014
Date Made Active in Reports: 01/12/2015
Number of Days to Update: 53

Source: Department of Environmental Conservation
Telephone: 518-402-9764
Last EDR Contact: 02/18/2015
Next Scheduled EDR Contact: 06/01/2015
Data Release Frequency: Semi-Annually

SPDES: State Pollutant Discharge Elimination System

New York State has a state program which has been approved by the United States Environmental Protection Agency for the control of wastewater and stormwater discharges in accordance with the Clean Water Act. Under New York State law the program is known as the State Pollutant Discharge Elimination System (SPDES) and is broader in scope than that required by the Clean Water Act in that it controls point source discharges to groundwaters as well as surface waters.

Date of Government Version: 11/06/2014
Date Data Arrived at EDR: 11/07/2014
Date Made Active in Reports: 11/25/2014
Number of Days to Update: 18

Source: Department of Environmental Conservation
Telephone: 518-402-8233
Last EDR Contact: 01/26/2015
Next Scheduled EDR Contact: 05/11/2015
Data Release Frequency: No Update Planned

AIRS: Air Emissions Data

Point source emissions inventory data.

Date of Government Version: 12/03/2014
Date Data Arrived at EDR: 12/23/2014
Date Made Active in Reports: 02/04/2015
Number of Days to Update: 43

Source: Department of Environmental Conservation
Telephone: 518-402-8452
Last EDR Contact: 02/09/2015
Next Scheduled EDR Contact: 05/11/2015
Data Release Frequency: Annually

CBS: Chemical Bulk Storage Site Listing

These facilities store regulated hazardous substances in aboveground tanks with capacities of 185 gallons or greater, and/or in underground tanks of any size

Date of Government Version: 12/29/2014
Date Data Arrived at EDR: 12/30/2014
Date Made Active in Reports: 01/29/2015
Number of Days to Update: 30

Source: Department of Environmental Conservation
Telephone: 518-402-9549
Last EDR Contact: 12/30/2014
Next Scheduled EDR Contact: 04/13/2015
Data Release Frequency: Quarterly

RES DECL: Restrictive Declarations Listing

A restrictive declaration is a covenant running with the land which binds the present and future owners of the property. As a condition of certain special permits, the City Planning Commission may require an applicant to sign and record a restrictive declaration that places specified conditions on the future use and development of the property. Certain restrictive declarations are indicated by a D on zoning maps.

Date of Government Version: 11/18/2010
Date Data Arrived at EDR: 06/30/2014
Date Made Active in Reports: 07/21/2014
Number of Days to Update: 21

Source: NYC Department of City Planning
Telephone: 212-720-3401
Last EDR Contact: 12/24/2014
Next Scheduled EDR Contact: 04/06/2015
Data Release Frequency: Varies

E DESIGNATION: E DESIGNATION SITE LISTING

The (E (Environmental)) designation would ensure that sampling and remediation take place on the subject properties, and would avoid any significant impacts related to hazardous materials at these locations. The (E) designations would require that the fee owner of the sites conduct a testing and sampling protocol, and remediation where appropriate, to the satisfaction of the NYCDEP before the issuance of a building permit by the Department of Buildings pursuant to the provisions of Section 11-15 of the Zoning Resolution (Environmental Requirements). The (E) designations also include a mandatory construction-related health and safety plan which must be approved by NYCDEP.

Date of Government Version: 12/03/2014
Date Data Arrived at EDR: 12/24/2014
Date Made Active in Reports: 01/29/2015
Number of Days to Update: 36

Source: New York City Department of City Planning
Telephone: 718-595-6658
Last EDR Contact: 12/22/2014
Next Scheduled EDR Contact: 04/06/2015
Data Release Frequency: Varies

MOSF: Major Oil Storage Facility Site Listing

These facilities may be onshore facilities or vessels, with petroleum storage capacities of 400,000 gallons or greater.

Date of Government Version: 12/29/2014
Date Data Arrived at EDR: 12/30/2014
Date Made Active in Reports: 01/29/2015
Number of Days to Update: 30

Source: Department of Environmental Conservation
Telephone: 518-402-9549
Last EDR Contact: 12/30/2014
Next Scheduled EDR Contact: 04/13/2015
Data Release Frequency: Quarterly

ENV RES DECL: Environmental Restrictive Declarations

The Environmental Restrictive Declarations (ERD) listed were recorded in connection with a zoning action against the noted Tax Blocks and Tax Lots, or portion thereof, and are available in the property records on file at the Office of the City Register for Bronx, Kings, New York and Queens counties or at the Richmond County Clerk's office. They contain environmental requirements with respect to hazardous materials, air quality and/or noise in accordance with Section 11-15 of this Resolution.

Date of Government Version: 11/21/2014
Date Data Arrived at EDR: 12/24/2014
Date Made Active in Reports: 01/29/2015
Number of Days to Update: 36

Source: New York City Department of City Planning
Telephone: 212-720-3300
Last EDR Contact: 12/22/2014
Next Scheduled EDR Contact: 04/06/2015
Data Release Frequency: Varies

COAL ASH: Coal Ash Disposal Site Listing

A listing of coal ash disposal site locations.

Date of Government Version: 01/08/2015
Date Data Arrived at EDR: 01/09/2015
Date Made Active in Reports: 01/29/2015
Number of Days to Update: 20

Source: Department of Environmental Conservation
Telephone: 518-402-8660
Last EDR Contact: 01/05/2015
Next Scheduled EDR Contact: 04/20/2015
Data Release Frequency: Varies

TRIBAL RECORDS

INDIAN RESERV: Indian Reservations

This map layer portrays Indian administered lands of the United States that have any area equal to or greater than 640 acres.

Date of Government Version: 12/31/2005
Date Data Arrived at EDR: 12/08/2006
Date Made Active in Reports: 01/11/2007
Number of Days to Update: 34

Source: USGS
Telephone: 202-208-3710
Last EDR Contact: 01/15/2015
Next Scheduled EDR Contact: 04/27/2015
Data Release Frequency: Semi-Annually

INDIAN ODI: Report on the Status of Open Dumps on Indian Lands
Location of open dumps on Indian land.

Date of Government Version: 12/31/1998
Date Data Arrived at EDR: 12/03/2007
Date Made Active in Reports: 01/24/2008
Number of Days to Update: 52
Source: Environmental Protection Agency
Telephone: 703-308-8245
Last EDR Contact: 02/02/2015
Next Scheduled EDR Contact: 05/18/2015
Data Release Frequency: Varies

INDIAN LUST R4: Leaking Underground Storage Tanks on Indian Land
LUSTs on Indian land in Florida, Mississippi and North Carolina.

Date of Government Version: 07/30/2014
Date Data Arrived at EDR: 08/12/2014
Date Made Active in Reports: 08/22/2014
Number of Days to Update: 10
Source: EPA Region 4
Telephone: 404-562-8677
Last EDR Contact: 01/26/2015
Next Scheduled EDR Contact: 05/11/2015
Data Release Frequency: Semi-Annually

INDIAN LUST R1: Leaking Underground Storage Tanks on Indian Land
A listing of leaking underground storage tank locations on Indian Land.

Date of Government Version: 02/01/2013
Date Data Arrived at EDR: 05/01/2013
Date Made Active in Reports: 11/01/2013
Number of Days to Update: 184
Source: EPA Region 1
Telephone: 617-918-1313
Last EDR Contact: 01/30/2015
Next Scheduled EDR Contact: 05/11/2015
Data Release Frequency: Varies

INDIAN LUST R6: Leaking Underground Storage Tanks on Indian Land
LUSTs on Indian land in New Mexico and Oklahoma.

Date of Government Version: 10/06/2014
Date Data Arrived at EDR: 10/29/2014
Date Made Active in Reports: 11/17/2014
Number of Days to Update: 19
Source: EPA Region 6
Telephone: 214-665-6597
Last EDR Contact: 01/26/2015
Next Scheduled EDR Contact: 05/11/2015
Data Release Frequency: Varies

INDIAN LUST R9: Leaking Underground Storage Tanks on Indian Land
LUSTs on Indian land in Arizona, California, New Mexico and Nevada

Date of Government Version: 01/08/2015
Date Data Arrived at EDR: 01/08/2015
Date Made Active in Reports: 02/09/2015
Number of Days to Update: 32
Source: Environmental Protection Agency
Telephone: 415-972-3372
Last EDR Contact: 01/08/2015
Next Scheduled EDR Contact: 05/11/2015
Data Release Frequency: Quarterly

INDIAN LUST R10: Leaking Underground Storage Tanks on Indian Land
LUSTs on Indian land in Alaska, Idaho, Oregon and Washington.

Date of Government Version: 11/10/2014
Date Data Arrived at EDR: 11/14/2014
Date Made Active in Reports: 02/09/2015
Number of Days to Update: 87
Source: EPA Region 10
Telephone: 206-553-2857
Last EDR Contact: 01/26/2015
Next Scheduled EDR Contact: 05/11/2015
Data Release Frequency: Quarterly

INDIAN LUST R5: Leaking Underground Storage Tanks on Indian Land
Leaking underground storage tanks located on Indian Land in Michigan, Minnesota and Wisconsin.

Date of Government Version: 11/03/2014
Date Data Arrived at EDR: 11/05/2014
Date Made Active in Reports: 11/17/2014
Number of Days to Update: 12
Source: EPA, Region 5
Telephone: 312-886-7439
Last EDR Contact: 01/26/2015
Next Scheduled EDR Contact: 05/11/2015
Data Release Frequency: Varies

INDIAN LUST R8: Leaking Underground Storage Tanks on Indian Land
LUSTs on Indian land in Colorado, Montana, North Dakota, South Dakota, Utah and Wyoming.

Date of Government Version: 11/04/2014
Date Data Arrived at EDR: 11/07/2014
Date Made Active in Reports: 11/17/2014
Number of Days to Update: 10
Source: EPA Region 8
Telephone: 303-312-6271
Last EDR Contact: 01/26/2015
Next Scheduled EDR Contact: 05/11/2015
Data Release Frequency: Quarterly

INDIAN LUST R7: Leaking Underground Storage Tanks on Indian Land
LUSTs on Indian land in Iowa, Kansas, and Nebraska

Date of Government Version: 09/23/2014
Date Data Arrived at EDR: 11/25/2014
Date Made Active in Reports: 01/29/2015
Number of Days to Update: 65
Source: EPA Region 7
Telephone: 913-551-7003
Last EDR Contact: 01/26/2015
Next Scheduled EDR Contact: 05/11/2015
Data Release Frequency: Varies

INDIAN UST R10: Underground Storage Tanks on Indian Land
The Indian Underground Storage Tank (UST) database provides information about underground storage tanks on Indian land in EPA Region 10 (Alaska, Idaho, Oregon, Washington, and Tribal Nations).

Date of Government Version: 11/10/2014
Date Data Arrived at EDR: 11/14/2014
Date Made Active in Reports: 02/09/2015
Number of Days to Update: 87
Source: EPA Region 10
Telephone: 206-553-2857
Last EDR Contact: 01/26/2015
Next Scheduled EDR Contact: 05/11/2015
Data Release Frequency: Quarterly

INDIAN UST R9: Underground Storage Tanks on Indian Land
The Indian Underground Storage Tank (UST) database provides information about underground storage tanks on Indian land in EPA Region 9 (Arizona, California, Hawaii, Nevada, the Pacific Islands, and Tribal Nations).

Date of Government Version: 11/13/2014
Date Data Arrived at EDR: 11/18/2014
Date Made Active in Reports: 02/09/2015
Number of Days to Update: 83
Source: EPA Region 9
Telephone: 415-972-3368
Last EDR Contact: 01/26/2015
Next Scheduled EDR Contact: 05/11/2015
Data Release Frequency: Quarterly

INDIAN UST R8: Underground Storage Tanks on Indian Land
The Indian Underground Storage Tank (UST) database provides information about underground storage tanks on Indian land in EPA Region 8 (Colorado, Montana, North Dakota, South Dakota, Utah, Wyoming and 27 Tribal Nations).

Date of Government Version: 11/04/2014
Date Data Arrived at EDR: 11/07/2014
Date Made Active in Reports: 11/17/2014
Number of Days to Update: 10
Source: EPA Region 8
Telephone: 303-312-6137
Last EDR Contact: 01/26/2015
Next Scheduled EDR Contact: 05/11/2015
Data Release Frequency: Quarterly

INDIAN UST R7: Underground Storage Tanks on Indian Land
The Indian Underground Storage Tank (UST) database provides information about underground storage tanks on Indian land in EPA Region 7 (Iowa, Kansas, Missouri, Nebraska, and 9 Tribal Nations).

Date of Government Version: 09/23/2014
Date Data Arrived at EDR: 11/25/2014
Date Made Active in Reports: 01/29/2015
Number of Days to Update: 65
Source: EPA Region 7
Telephone: 913-551-7003
Last EDR Contact: 01/26/2015
Next Scheduled EDR Contact: 05/11/2015
Data Release Frequency: Varies

INDIAN UST R6: Underground Storage Tanks on Indian Land
The Indian Underground Storage Tank (UST) database provides information about underground storage tanks on Indian land in EPA Region 6 (Louisiana, Arkansas, Oklahoma, New Mexico, Texas and 65 Tribes).

Date of Government Version: 10/06/2014
Date Data Arrived at EDR: 10/29/2014
Date Made Active in Reports: 11/06/2014
Number of Days to Update: 8

Source: EPA Region 6
Telephone: 214-665-7591
Last EDR Contact: 01/26/2015
Next Scheduled EDR Contact: 05/11/2015
Data Release Frequency: Semi-Annually

INDIAN UST R4: Underground Storage Tanks on Indian Land

The Indian Underground Storage Tank (UST) database provides information about underground storage tanks on Indian land in EPA Region 4 (Alabama, Florida, Georgia, Kentucky, Mississippi, North Carolina, South Carolina, Tennessee and Tribal Nations)

Date of Government Version: 07/30/2014
Date Data Arrived at EDR: 08/12/2014
Date Made Active in Reports: 08/22/2014
Number of Days to Update: 10

Source: EPA Region 4
Telephone: 404-562-9424
Last EDR Contact: 01/26/2015
Next Scheduled EDR Contact: 05/11/2015
Data Release Frequency: Semi-Annually

INDIAN UST R1: Underground Storage Tanks on Indian Land

The Indian Underground Storage Tank (UST) database provides information about underground storage tanks on Indian land in EPA Region 1 (Connecticut, Maine, Massachusetts, New Hampshire, Rhode Island, Vermont and ten Tribal Nations).

Date of Government Version: 02/01/2013
Date Data Arrived at EDR: 05/01/2013
Date Made Active in Reports: 01/27/2014
Number of Days to Update: 271

Source: EPA, Region 1
Telephone: 617-918-1313
Last EDR Contact: 01/30/2015
Next Scheduled EDR Contact: 05/11/2015
Data Release Frequency: Varies

INDIAN UST R5: Underground Storage Tanks on Indian Land

The Indian Underground Storage Tank (UST) database provides information about underground storage tanks on Indian land in EPA Region 5 (Michigan, Minnesota and Wisconsin and Tribal Nations).

Date of Government Version: 11/03/2014
Date Data Arrived at EDR: 11/05/2014
Date Made Active in Reports: 11/17/2014
Number of Days to Update: 12

Source: EPA Region 5
Telephone: 312-886-6136
Last EDR Contact: 01/26/2015
Next Scheduled EDR Contact: 05/11/2015
Data Release Frequency: Varies

INDIAN VCP R1: Voluntary Cleanup Priority Listing

A listing of voluntary cleanup priority sites located on Indian Land located in Region 1.

Date of Government Version: 09/29/2014
Date Data Arrived at EDR: 10/01/2014
Date Made Active in Reports: 11/06/2014
Number of Days to Update: 36

Source: EPA, Region 1
Telephone: 617-918-1102
Last EDR Contact: 12/31/2014
Next Scheduled EDR Contact: 04/13/2015
Data Release Frequency: Varies

INDIAN VCP R7: Voluntary Cleanup Priority Lisitng

A listing of voluntary cleanup priority sites located on Indian Land located in Region 7.

Date of Government Version: 03/20/2008
Date Data Arrived at EDR: 04/22/2008
Date Made Active in Reports: 05/19/2008
Number of Days to Update: 27

Source: EPA, Region 7
Telephone: 913-551-7365
Last EDR Contact: 04/20/2009
Next Scheduled EDR Contact: 07/20/2009
Data Release Frequency: Varies

EDR PROPRIETARY RECORDS

EDR MGP: EDR Proprietary Manufactured Gas Plants

The EDR Proprietary Manufactured Gas Plant Database includes records of coal gas plants (manufactured gas plants) compiled by EDR's researchers. Manufactured gas sites were used in the United States from the 1800's to 1950's to produce a gas that could be distributed and used as fuel. These plants used whale oil, rosin, coal, or a mixture of coal, oil, and water that also produced a significant amount of waste. Many of the byproducts of the gas production, such as coal tar (oily waste containing volatile and non-volatile chemicals), sludges, oils and other compounds are potentially hazardous to human health and the environment. The byproduct from this process was frequently disposed of directly at the plant site and can remain or spread slowly, serving as a continuous source of soil and groundwater contamination.

Date of Government Version: N/A
Date Data Arrived at EDR: N/A
Date Made Active in Reports: N/A
Number of Days to Update: N/A

Source: EDR, Inc.
Telephone: N/A
Last EDR Contact: N/A
Next Scheduled EDR Contact: N/A
Data Release Frequency: No Update Planned

EDR US Hist Auto Stat: EDR Exclusive Historic Gas Stations

EDR has searched selected national collections of business directories and has collected listings of potential gas station/filling station/service station sites that were available to EDR researchers. EDR's review was limited to those categories of sources that might, in EDR's opinion, include gas station/filling station/service station establishments. The categories reviewed included, but were not limited to gas, gas station, gasoline station, filling station, auto, automobile repair, auto service station, service station, etc. This database falls within a category of information EDR classifies as "High Risk Historical Records", or HRHR. EDR's HRHR effort presents unique and sometimes proprietary data about past sites and operations that typically create environmental concerns, but may not show up in current government records searches.

Date of Government Version: N/A
Date Data Arrived at EDR: N/A
Date Made Active in Reports: N/A
Number of Days to Update: N/A

Source: EDR, Inc.
Telephone: N/A
Last EDR Contact: N/A
Next Scheduled EDR Contact: N/A
Data Release Frequency: Varies

EDR US Hist Cleaners: EDR Exclusive Historic Dry Cleaners

EDR has searched selected national collections of business directories and has collected listings of potential dry cleaner sites that were available to EDR researchers. EDR's review was limited to those categories of sources that might, in EDR's opinion, include dry cleaning establishments. The categories reviewed included, but were not limited to dry cleaners, cleaners, laundry, laundromat, cleaning/laundry, wash & dry etc. This database falls within a category of information EDR classifies as "High Risk Historical Records", or HRHR. EDR's HRHR effort presents unique and sometimes proprietary data about past sites and operations that typically create environmental concerns, but may not show up in current government records searches.

Date of Government Version: N/A
Date Data Arrived at EDR: N/A
Date Made Active in Reports: N/A
Number of Days to Update: N/A

Source: EDR, Inc.
Telephone: N/A
Last EDR Contact: N/A
Next Scheduled EDR Contact: N/A
Data Release Frequency: Varies

RGA HWS: Recovered Government Archive State Hazardous Waste Facilities List

The EDR Recovered Government Archive State Hazardous Waste database provides a list of SHWS incidents derived from historical databases and includes many records that no longer appear in current government lists. Compiled from Records formerly available from the Department of Environmental Conservation in New York.

Date of Government Version: N/A
Date Data Arrived at EDR: 07/01/2013
Date Made Active in Reports: 12/30/2013
Number of Days to Update: 182

Source: Department of Environmental Conservation
Telephone: N/A
Last EDR Contact: 06/01/2012
Next Scheduled EDR Contact: N/A
Data Release Frequency: Varies

RGA LF: Recovered Government Archive Solid Waste Facilities List

The EDR Recovered Government Archive Landfill database provides a list of landfills derived from historical databases and includes many records that no longer appear in current government lists. Compiled from Records formerly available from the Department of Environmental Conservation in New York.

Date of Government Version: N/A
Date Data Arrived at EDR: 07/01/2013
Date Made Active in Reports: 01/10/2014
Number of Days to Update: 193

Source: Department of Environmental Conservation
Telephone: N/A
Last EDR Contact: 06/01/2012
Next Scheduled EDR Contact: N/A
Data Release Frequency: Varies

GOVERNMENT RECORDS SEARCHED / DATA CURRENCY TRACKING

COUNTY RECORDS

CORTLAND COUNTY:

Cortland County Storage Tank Listing
A listing of aboveground storage tank sites located in Cortland County.

Date of Government Version: 12/17/2014
Date Data Arrived at EDR: 12/19/2014
Date Made Active in Reports: 01/13/2015
Number of Days to Update: 25
Source: Cortland County Health Department
Telephone: 607-753-5035
Last EDR Contact: 02/02/2015
Next Scheduled EDR Contact: 05/18/2015
Data Release Frequency: Quarterly

Cortland County Storage Tank Listing
A listing of underground storage tank sites located in Cortland County.

Date of Government Version: 12/17/2014
Date Data Arrived at EDR: 12/19/2014
Date Made Active in Reports: 01/13/2015
Number of Days to Update: 25
Source: Cortland County Health Department
Telephone: 607-753-5035
Last EDR Contact: 02/02/2015
Next Scheduled EDR Contact: 05/18/2015
Data Release Frequency: Quarterly

NASSAU COUNTY:

Registered Tank Database
A listing of aboveground storage tank sites located in Nassau County.

Date of Government Version: 11/20/2013
Date Data Arrived at EDR: 11/22/2013
Date Made Active in Reports: 02/11/2014
Number of Days to Update: 81
Source: Nassau County Health Department
Telephone: 516-571-3314
Last EDR Contact: 02/05/2015
Next Scheduled EDR Contact: 04/20/2015
Data Release Frequency: No Update Planned

Storage Tank Database
A listing of aboveground storage tank sites located in Nassau County.

Date of Government Version: 02/15/2011
Date Data Arrived at EDR: 02/23/2011
Date Made Active in Reports: 03/29/2011
Number of Days to Update: 34
Source: Nassau County Office of the Fire Marshal
Telephone: 516-572-1000
Last EDR Contact: 02/02/2015
Next Scheduled EDR Contact: 05/18/2015
Data Release Frequency: Varies

Registered Tank Database
A listing of underground storage tank sites located in Nassau County.

Date of Government Version: 11/20/2013
Date Data Arrived at EDR: 11/22/2013
Date Made Active in Reports: 02/11/2014
Number of Days to Update: 81
Source: Nassau County Health Department
Telephone: 516-571-3314
Last EDR Contact: 02/05/2015
Next Scheduled EDR Contact: 04/20/2015
Data Release Frequency: No Update Planned

Storage Tank Database
A listing of underground storage tank sites located in Nassau County.

Date of Government Version: 02/15/2011
Date Data Arrived at EDR: 02/23/2011
Date Made Active in Reports: 03/29/2011
Number of Days to Update: 34
Source: Nassau County Office of the Fire Marshal
Telephone: 516-572-1000
Last EDR Contact: 02/02/2015
Next Scheduled EDR Contact: 05/18/2015
Data Release Frequency: Varies

ROCKLAND COUNTY:

Petroleum Bulk Storage Database
A listing of aboveground storage tank sites located in Rockland County.

Date of Government Version: 12/15/2014
Date Data Arrived at EDR: 12/18/2014
Date Made Active in Reports: 01/13/2015
Number of Days to Update: 26
Source: Rockland County Health Department
Telephone: 914-364-2605
Last EDR Contact: 12/05/2014
Next Scheduled EDR Contact: 03/23/2015
Data Release Frequency: Quarterly

Petroleum Bulk Storage Database
A listing of underground storage tank sites located in Rockland County.

Date of Government Version: 12/15/2014
Date Data Arrived at EDR: 12/18/2014
Date Made Active in Reports: 01/13/2015
Number of Days to Update: 26
Source: Rockland County Health Department
Telephone: 914-364-2605
Last EDR Contact: 12/05/2014
Next Scheduled EDR Contact: 03/23/2015
Data Release Frequency: Quarterly

SUFFOLK COUNTY:

Storage Tank Database
A listing of aboveground storage tank sites located in Suffolk County.

Date of Government Version: 01/30/2014
Date Data Arrived at EDR: 02/28/2014
Date Made Active in Reports: 04/03/2014
Number of Days to Update: 34
Source: Suffolk County Department of Health Services
Telephone: 631-854-2521
Last EDR Contact: 11/03/2014
Next Scheduled EDR Contact: 02/16/2015
Data Release Frequency: No Update Planned

Storage Tank Database
A listing of underground storage tank sites located in Suffolk County.

Date of Government Version: 01/30/2014
Date Data Arrived at EDR: 02/28/2014
Date Made Active in Reports: 04/03/2014
Number of Days to Update: 34
Source: Suffolk County Department of Health Services
Telephone: 631-854-2521
Last EDR Contact: 11/03/2014
Next Scheduled EDR Contact: 02/16/2015
Data Release Frequency: No Update Planned

WESTCHESTER COUNTY:

Listing of Storage Tanks
A listing of aboveground storage tank sites located in Westchester County.

Date of Government Version: 12/11/2014
Date Data Arrived at EDR: 12/12/2014
Date Made Active in Reports: 01/13/2015
Number of Days to Update: 32
Source: Westchester County Department of Health
Telephone: 914-813-5161
Last EDR Contact: 02/02/2015
Next Scheduled EDR Contact: 05/18/2015
Data Release Frequency: Varies

Listing of Storage Tanks
A listing of underground storage tank sites located in Westchester County.

Date of Government Version: 12/11/2014
Date Data Arrived at EDR: 12/12/2014
Date Made Active in Reports: 01/13/2015
Number of Days to Update: 32
Source: Westchester County Department of Health
Telephone: 914-813-5161
Last EDR Contact: 02/02/2015
Next Scheduled EDR Contact: 05/18/2015
Data Release Frequency: Varies

GOVERNMENT RECORDS SEARCHED / DATA CURRENCY TRACKING

OTHER DATABASE(S)

Depending on the geographic area covered by this report, the data provided in these specialty databases may or may not be complete. For example, the existence of wetlands information data in a specific report does not mean that all wetlands in the area covered by the report are included. Moreover, the absence of any reported wetlands information does not necessarily mean that wetlands do not exist in the area covered by the report.

CT MANIFEST: Hazardous Waste Manifest Data
Facility and manifest data. Manifest is a document that lists and tracks hazardous waste from the generator through transporters to a tsd facility.

Date of Government Version: 07/30/2013
Date Data Arrived at EDR: 08/19/2013
Date Made Active in Reports: 10/03/2013
Number of Days to Update: 45

Source: Department of Energy & Environmental Protection
Telephone: 860-424-3375
Last EDR Contact: 11/17/2014
Next Scheduled EDR Contact: 03/02/2015
Data Release Frequency: No Update Planned

NJ MANIFEST: Manifest Information
Hazardous waste manifest information.

Date of Government Version: 12/31/2011
Date Data Arrived at EDR: 07/19/2012
Date Made Active in Reports: 08/28/2012
Number of Days to Update: 40

Source: Department of Environmental Protection
Telephone: N/A
Last EDR Contact: 01/12/2015
Next Scheduled EDR Contact: 04/27/2015
Data Release Frequency: Annually

PA MANIFEST: Manifest Information
Hazardous waste manifest information.

Date of Government Version: 12/31/2013
Date Data Arrived at EDR: 07/21/2014
Date Made Active in Reports: 08/25/2014
Number of Days to Update: 35

Source: Department of Environmental Protection
Telephone: 717-783-8990
Last EDR Contact: 01/19/2015
Next Scheduled EDR Contact: 05/04/2015
Data Release Frequency: Annually

RI MANIFEST: Manifest information
Hazardous waste manifest information

Date of Government Version: 12/31/2013
Date Data Arrived at EDR: 07/15/2014
Date Made Active in Reports: 08/13/2014
Number of Days to Update: 29

Source: Department of Environmental Management
Telephone: 401-222-2797
Last EDR Contact: 02/23/2015
Next Scheduled EDR Contact: 06/08/2015
Data Release Frequency: Annually

VT MANIFEST: Hazardous Waste Manifest Data
Hazardous waste manifest information.

Date of Government Version: 06/24/2014
Date Data Arrived at EDR: 08/22/2014
Date Made Active in Reports: 11/04/2014
Number of Days to Update: 74

Source: Department of Environmental Conservation
Telephone: 802-241-3443
Last EDR Contact: 01/19/2015
Next Scheduled EDR Contact: 05/04/2015
Data Release Frequency: Annually

WI MANIFEST: Manifest Information
Hazardous waste manifest information.

Date of Government Version: 12/31/2013
Date Data Arrived at EDR: 06/20/2014
Date Made Active in Reports: 08/07/2014
Number of Days to Update: 48

Source: Department of Natural Resources
Telephone: N/A
Last EDR Contact: 12/12/2014
Next Scheduled EDR Contact: 03/30/2015
Data Release Frequency: Annually

Oil/Gas Pipelines: This data was obtained by EDR from the USGS in 1994. It is referred to by USGS as GeoData Digital Line Graphs from 1:100,000-Scale Maps. It was extracted from the transportation category including some oil, but primarily gas pipelines.

Sensitive Receptors: There are individuals deemed sensitive receptors due to their fragile immune systems and special sensitivity to environmental discharges. These sensitive receptors typically include the elderly, the sick, and children. While the location of all sensitive receptors cannot be determined, EDR indicates those buildings and facilities - schools, daycares, hospitals, medical centers, and nursing homes - where individuals who are sensitive receptors are likely to be located.

AHA Hospitals:
Source: American Hospital Association, Inc.
Telephone: 312-280-5991
The database includes a listing of hospitals based on the American Hospital Association's annual survey of hospitals.

Medical Centers: Provider of Services Listing
Source: Centers for Medicare & Medicaid Services
Telephone: 410-786-3000
A listing of hospitals with Medicare provider number, produced by Centers of Medicare & Medicaid Services, a federal agency within the U.S. Department of Health and Human Services.

Nursing Homes
Source: National Institutes of Health
Telephone: 301-594-6248
Information on Medicare and Medicaid certified nursing homes in the United States.

Public Schools
Source: National Center for Education Statistics
Telephone: 202-502-7300
The National Center for Education Statistics' primary database on elementary and secondary public education in the United States. It is a comprehensive, annual, national statistical database of all public elementary and secondary schools and school districts, which contains data that are comparable across all states.

Private Schools
Source: National Center for Education Statistics
Telephone: 202-502-7300
The National Center for Education Statistics' primary database on private school locations in the United States.

Daycare Centers: Day Care Providers
Source: Department of Health
Telephone: 212-676-2444

Flood Zone Data: This data, available in select counties across the country, was obtained by EDR in 2003 & 2011 from the Federal Emergency Management Agency (FEMA). Data depicts 100-year and 500-year flood zones as defined by FEMA.

NWI: National Wetlands Inventory. This data, available in select counties across the country, was obtained by EDR in 2002, 2005 and 2010 from the U.S. Fish and Wildlife Service.

State Wetlands Data: Freshwater Wetlands
Source: Department of Environmental Conservation
Telephone: 518-402-8961

Earthquake Fault Lines: The fault lines displayed on EDR's Topographic map are digitized quaternary faultlines, prepared in 1975 by the United State Geological Survey

STREET AND ADDRESS INFORMATION

© 2010 Tele Atlas North America, Inc. All rights reserved. This material is proprietary and the subject of copyright protection and other intellectual property rights owned by or licensed to Tele Atlas North America, Inc. The use of this material is subject to the terms of a license agreement. You will be held liable for any unauthorized copying or disclosure of this material.

East New York and Ocean Hill Rezoning
2651 Pitkin Avenue
Brooklyn, NY 11208

Inquiry Number: 4218684.14
February 26, 2015

The EDR-City Directory Abstract

Environmental Data Resources Inc

6 Armstrong Road
Shelton, CT 06484
800.352.0050
www.edrnet.com

TABLE OF CONTENTS

SECTION

Executive Summary

Findings

City Directory Images

Thank you for your business.
Please contact EDR at 1-800-352-0050
with any questions or comments.

Disclaimer - Copyright and Trademark Notice

This Report contains certain information obtained from a variety of public and other sources reasonably available to Environmental Data Resources, Inc. It cannot be concluded from this Report that coverage information for the target and surrounding properties does not exist from other sources. **NO WARRANTY EXPRESSED OR IMPLIED, IS MADE WHATSOEVER IN CONNECTION WITH THIS REPORT. ENVIRONMENTAL DATA RESOURCES, INC. SPECIFICALLY DISCLAIMS THE MAKING OF ANY SUCH WARRANTIES, INCLUDING WITHOUT LIMITATION, MERCHANTABILITY OR FITNESS FOR A PARTICULAR USE OR PURPOSE. ALL RISK IS ASSUMED BY THE USER. IN NO EVENT SHALL ENVIRONMENTAL DATA RESOURCES, INC. BE LIABLE TO ANYONE, WHETHER ARISING OUT OF ERRORS OR OMISSIONS, NEGLIGENCE, ACCIDENT OR ANY OTHER CAUSE, FOR ANY LOSS OR DAMAGE, INCLUDING, WITHOUT LIMITATION, SPECIAL, INCIDENTAL, CONSEQUENTIAL, OR EXEMPLARY DAMAGES. ANY LIABILITY ON THE PART OF ENVIRONMENTAL DATA RESOURCES, INC. IS STRICTLY LIMITED TO A REFUND OF THE AMOUNT PAID FOR THIS REPORT.** Purchaser accepts this Report "AS IS". Any analyses, estimates, ratings, environmental risk levels or risk codes provided in this Report are provided for illustrative purposes only, and are not intended to provide, nor should they be interpreted as providing any facts regarding, or prediction orforecast of, any environmental risk for any property. Only a Phase I Environmental Site Assessment performed by an environmental professional can provide information regarding the environmental risk for any property. Additionally, the information provided in this Report is not to be construed as legal advice.

Copyright 2015 by Environmental Data Resources, Inc. All rights reserved. Reproduction in any media or format, in whole or in part, of any report or map of Environmental Data Resources, Inc. or its affiliates is prohibited without prior written permission.

EDR and its logos (including Sanborn and Sanborn Map) are trademarks of Environmental Data Resources, Inc. or its affiliates. All other trademarks used herein are the property of their respective owners.

EXECUTIVE SUMMARY

DESCRIPTION

Environmental Data Resources, Inc.'s (EDR) City Directory Abstract is a screening tool designed to assist environmental professionals in evaluating potential liability on a target property resulting from past activities. EDR's City Directory Abstract includes a search and abstract of available city directory data. For each address, the directory lists the name of the corresponding occupant at five year intervals.

Business directories including city, cross reference and telephone directories were reviewed, if available, at approximately five year intervals for the years spanning 1928 through 2013. This report compiles information gathered in this review by geocoding the latitude and longitude of properties identified and gathering information about properties within 100 feet of the target property.

A summary of the information obtained is provided in the text of this report.

RESEARCH SUMMARY

The following research sources were consulted in the preparation of this report. An "X" indicates where information was identified in the source and provided in this report.

Year	*Source*	*TP*	*Adjoining*	*Text Abstract*	*Source Image*
2013	Cole Information Services	-	-	-	-
	Cole Information Services	-	X	X	-
	Cole Information Services	X	-	X	-
	Cole Information Services	X	X	X	-
2008	Cole Information Services	-	X	X	-
	Cole Information Services	X	X	X	-
2005	Hill-Donnelly Corporation	-	X	X	-
	Hill-Donnelly Corporation	X	X	X	-
2000	Cole Information Services	-	X	X	-
	Cole Information Services	X	X	X	-
1997	NYNEX	-	X	X	-
	NYNEX	X	X	X	-
1992	NYNEX Informantion Resource Co.	-	X	X	-
	NYNEX Informantion Resource Co.	X	X	X	-
1985	NYNEX Information Resources Company	-	X	X	-
1980	New York Telephone	-	X	X	-
1976	New York Telephone	-	X	X	-
1973	New York Telephone	-	X	X	-
	New York Telephone	X	X	X	-
1970	New York Telephone	-	X	X	-
1965	New York Telephone	-	X	X	-
	New York Telephone	X	X	X	-
1960	New York Telephone	-	X	X	-
	New York Telephone	X	X	X	-
	New York Telephone Company	-	X	X	-

EXECUTIVE SUMMARY

Year	Source	TP	Adjoining	Text Abstract	Source Image
1960	New York Telephone Company	X	X	X	-
1949	New York Telephone Company	-	X	X	-
	New York Telephone Company	X	X	X	-
1945	New York Telephone	-	X	X	-
	New York Telephone	X	X	X	-
1940	New York Telephone	-	X	X	-
1934	R. L. Polk & Co.	-	X	X	-
	R. L. Polk & Co.	X	X	X	-
1928	New York Telephone	-	X	X	-
	New York Telephone	X	X	X	-

EXECUTIVE SUMMARY

SELECTED ADDRESSES

The following addresses were selected by the client, for EDR to research. An "X" indicates where information was identified.

Address	***Type***	***Findings***
984 Conduit Boulevard	Client Entered	
444 Euclid Avenue	Client Entered	X
336 South Conduit Avenue	Client Entered	
1027 Glenmore Avenue	Client Entered	X
2608 Pitkin Avenue	Client Entered	
2702 Pitkin Avenue	Client Entered	X
2635 PITKIN AVENUE	Client Entered	X
469 Euclid Avenue	Client Entered	
2566 Pitkin Avenue	Client Entered	X

FINDINGS

TARGET PROPERTY INFORMATION

ADDRESS

2651 Pitkin Avenue
Brooklyn, NY 11208

FINDINGS DETAIL

Target Property research detail.

Euclid Avenue

469 Euclid Avenue

Year	*Uses*	*Source*

PITKIN AVE

2566 PITKIN AVE

Year	*Uses*	*Source*
2013	GOSPEL CHURCH	Cole Information Services
2008	FULL GOSPEL CHURCH OF GOD	Cole Information Services

Pitkin Avenue

2566 Pitkin Avenue

Year	*Uses*	*Source*
2005	Full Gospel Church Of God	Hill-Donnelly Corporation
2000	FULL GOSPEL CH GOD	Cole Information Services
1997	Full Gospel Church Of God	NYNEX
1992	FULL GOSPEL CHURCH OF GOD	NYNEX Informantion Resource Co.
1973	Rowe Elizabeth C b	New York Telephone
1965	Winick A & Son wndo shds	New York Telephone
1960	USHKOWITZ JOS BAR GRIL	New York Telephone
	Ushkowitz Jos bar gril	New York Telephone Company
1949	G & S Mfg Co ladies undrwr	New York Telephone Company
1945	G&S Mfg Co ladies undwr	New York Telephone
1934	FRUIT MKT	R. L. Polk & Co.
1928	GERSON NATHAN DAIRY	New York Telephone

FINDINGS

ADJOINING PROPERTY DETAIL

The following Adjoining Property addresses were researched for this report. Detailed findings are provided for each address.

CRYSTAL

144 CRYSTAL

Year	Uses	Source
1934	MAZZOLO ANTHONY CLK R	R. L. Polk & Co.
	MAZZALLO LAB H	R. L. Polk & Co.
	CONFESSORE LOUIS BILLIARD ACADEMY H	R. L. Polk & Co.
	MAZZALLO FRANK GENL WK R	R. L. Polk & Co.

159 CRYSTAL

Year	Uses	Source
1934	SEQUEIRO ISIDORE LAB H	R. L. Polk & Co.
	MEYERS HENRY RESTR H	R. L. Polk & Co.
	MALTAGHATI MARTINO DRESS OPR H	R. L. Polk & Co.
	D AMICO JAS H	R. L. Polk & Co.
	LINWOOD VAN CO	R. L. Polk & Co.

160 CRYSTAL

Year	Uses	Source
1934	ROBESCH LOUIS A LAB R	R. L. Polk & Co.

CRYSTAL st

159 CRYSTAL st

Year	Uses	Source
1970	Byrd Richd	New York Telephone
	Pannhurst Madeline	New York Telephone

CRYSTAL St

159 CRYSTAL St

Year	Uses	Source
1965	Divone Peter	New York Telephone
	Byrd Richd	New York Telephone

FINDINGS

Euclid Avenue

444 Euclid Avenue

Year	*Uses*	*Source*
2005	Rice Boris	Hill-Donnelly Corporation
	h Wright Sean	Hill-Donnelly Corporation
2000	SEAN WNGHT	Cole Information Services
1997	St Clares Security Consulting Agency	NYNEX
	WRIGHT Sean	NYNEX

Glenmore Avenue

1027 Glenmore Avenue

Year	*Uses*	*Source*
2005	No Current Listing	Hill-Donnelly Corporation
1997	SEALE Romelda	NYNEX
1976	OLIVACCO PATRICIA K	New York Telephone
1973	OLIVACCE Patricia K	New York Telephone
	Swan Ethel V	New York Telephone
1970	Olivacce Connell J	New York Telephone
	Swan Ethel V	New York Telephone
1965	Licata Lena Mrs	New York Telephone
1960	Licata Lena Mrs	New York Telephone Company
1949	Licata Lena Mrs	New York Telephone Company
1940	Passalacqua Jos	New York Telephone
1934	JOS H	R. L. Polk & Co.
	MARGT OPR R	R. L. Polk & Co.
	VINCENT CARRIER PO H	R. L. Polk & Co.
1928	PASSALACQUA JOS R	New York Telephone

PITK AVE

2658 PITK AVE

Year	*Uses*	*Source*
1940	Cordano Mary	New York Telephone

PITKIN

2654 PITKIN

Year	*Uses*	*Source*
1934	LICAUSI FRANK CANDYMKR H	R. L. Polk & Co.

FINDINGS

PITKIN AVE

2635 PITKIN AVE

Year	Uses	Source
2008	NEW JERUSALEM HOLY CHURCH INC	Cole Information Services

2646 PITKIN AVE

Year	Uses	Source
1934	RISAFO MARIO DRESS OPR H	R. L. Polk & Co.

2647 PITKIN AVE

Year	Uses	Source
1965	Ball Margaret Mrs	New York Telephone
	Lyons Vincent	New York Telephone
1960	HOMBERGER EDW	New York Telephone
	Homberger Edw	New York Telephone Company
1949	Ovetsky Sheetmetal Wks	New York Telephone Company
	Mc Hugh Wm	New York Telephone Company
	Matthews Raymond F	New York Telephone Company
1945	Brancato Anthony pants	New York Telephone

2649 PITKIN AVE

Year	Uses	Source
1960	LOPEZ WM	New York Telephone
	PETTI EVA MRS	New York Telephone
	WIND MILL UPHLSTRY CO	New York Telephone
	Wind Mill Uphlstry Co	New York Telephone Company
	Petti Eva Mrs	New York Telephone Company
	Lopez Wm	New York Telephone Company
1949	Kantor Bros Neckwear Corp	New York Telephone Company
	Capitelli Mario	New York Telephone Company
	Donnelly Mildred P	New York Telephone Company
1934	MAZZAMUTO THOS H	R. L. Polk & Co.
	MAZZAMUTO MICHL STUDENT R	R. L. Polk & Co.
	MAZZAMUTO JOS PRINTER R	R. L. Polk & Co.
	MAZZAMUTO JAS STUDENT R	R. L. Polk & Co.
1928	BERGER MORRIS PAINTS	New York Telephone

2650 PITKIN AVE

Year	Uses	Source
1960	NICK S CUSTOM FIT	New York Telephone

FINDINGS

Year	Uses	Source
1960	Nicks Custom Fit	New York Telephone Company
1934	MENDISNA SABASTINE SHOW REPAIRS	R. L. Polk & Co.
	CHOY SENG LNDRY H DO	R. L. Polk & Co.

2652 PITKIN AVE

Year	Uses	Source
2005	Jones Leslie	Hill-Donnelly Corporation
1997	ACOSTA Pedro	NYNEX
1992	ACOSTA PEDRO	NYNEX Informantion Resource Co.
1985	REYES EUARISTO	NYNEX Information Resources Company
	REYES EVARISTO	NYNEX Information Resources Company
1976	HERRERA ALDA	New York Telephone
1973	Herrera Aida	New York Telephone
1970	Veas M L P	New York Telephone
1965	Trizzino Mildred	New York Telephone
1960	FUDGE CAROLINE	New York Telephone
	TRIZZINO MILDRED	New York Telephone
	Fudge Caroline	New York Telephone Company
	Trizzino Mildred	New York Telephone Company
1934	CALTA MARY OPR R	R. L. Polk & Co.
	CAMPANELLA FRANCES H	R. L. Polk & Co.
	CAMPANELLA THEODORE ITHR OPR R	R. L. Polk & Co.
	LINDEMAN CHAS J CLK H	R. L. Polk & Co.
	MALTAGHATI LOUIS MECH H	R. L. Polk & Co.

2654 PITKIN AVE

Year	Uses	Source
2005	N CL	Hill-Donnelly Corporation
2000	PEDRO ACOSTA	Cole Information Services
1992	FIQUEROA DOLORES	NYNEX Informantion Resource Co.
1973	Paganello Anna	New York Telephone
1970	Paganelli Anna	New York Telephone
1940	Mauro Frank	New York Telephone
1934	TROTTA JOHN LAB H	R. L. Polk & Co.
	MAURO FRANK PRINTER H	R. L. Polk & Co.
1928	MAURO FRANK R	New York Telephone

FINDINGS

2656 PITKIN AVE

Year	Uses	Source
2005	h Mendoza Angelo	Hill-Donnelly Corporation
	th Garcia Gladys	Hill-Donnelly Corporation
2000	GLADYS GARCIA	Cole Information Services
	ANGELO MENDOZA	Cole Information Services
1997	MENDOZA G	NYNEX
	MENDOZA Angelo	NYNEX
1976	DIAZ F	New York Telephone
	BUCCIERI ANN	New York Telephone
1970	Diaz Leogadio	New York Telephone
	Fonder Emile F	New York Telephone
1965	Suarez Porfirio	New York Telephone
	Fonder Emlie F	New York Telephone
1960	BUCCIERI JOHN J	New York Telephone
	Fonder Emile F	New York Telephone Company
	Buccieri John J	New York Telephone Company
1934	CIMINO ANNA PLANO TCHR H DO	R. L. Polk & Co.
	CIMINO JOHN CLK R	R. L. Polk & Co.
	CIMINO JOHN TAILOR H	R. L. Polk & Co.
	CIMINO VINCENT PRSR H	R. L. Polk & Co.
	MURLELAN R	R. L. Polk & Co.
	PAGANELLO JOS H	R. L. Polk & Co.

2658 PITKIN AVE

Year	Uses	Source
2005	h Mohamed Rayad	Hill-Donnelly Corporation
	h Persaud Shirley	Hill-Donnelly Corporation
2000	SURJBHAN SINGH	Cole Information Services
	HENRY MOHAMED	Cole Information Services
	BEBEE S MOHAMED	Cole Information Services
1997	SINGH Surinder	NYNEX
	MOHMMED Henry	NYNEX
	MOHMMED Bebee Sheerene	NYNEX
1992	MOHAMED BEBEE SHEERENE	NYNEX Informantion Resource Co.
	MOHAMED HENRY	NYNEX Informantion Resource Co.
1985	CARRION S	NYNEX Information Resources Company
	ROMAN FRANCISCO	NYNEX Information Resources Company
1980	ACEVEDO RUBEN	New York Telephone
	VASQUAZ E	New York Telephone

FINDINGS

Year	Uses	Source
1976	GRILLO ANGELO J	New York Telephone
1973	Rodriguez Olga	New York Telephone
1970	Grillo Angelo J	New York Telephone
	Gonzalez Eduardo	New York Telephone
	Di Giorgi Luis	New York Telephone
1965	Grillo Angela J	New York Telephone
	Di Giorgi Luis	New York Telephone
	Catapano Pat	New York Telephone
1960	GRILLO ANGELO J	New York Telephone
	CORDANO JOHN A	New York Telephone
	Grillo Angelo J	New York Telephone Company
	Cordano John A	New York Telephone Company
1949	Mando Adeline J	New York Telephone Company
1934	LISANTI FRANK COUNTERMN H	R. L. Polk & Co.
	FRAZZITTA PETER MEAT CTR H	R. L. Polk & Co.
	FRAZZOTTI PETER MEATS H	R. L. Polk & Co.
	CORDANO ELIZ TEL OPR R	R. L. Polk & Co.
	CORDANO AUG H	R. L. Polk & Co.
1928	CORDANO ADELINE MISS R	New York Telephone

2659 PITKIN AVE

Year	Uses	Source
2008	FOUNTAIN OF ETERAL LIFE CHURCH	Cole Information Services
2005	h Riyera B	Hill-Donnelly Corporation
2000	B RIVERA	Cole Information Services
1992	RIVERA B	NYNEX Informantion Resource Co.
	GEREZ EDDIE	NYNEX Informantion Resource Co.
1980	AUTO MECHANICAL SHOP	New York Telephone
1973	Bellenger Co	New York Telephone
	AAA Bellengers Co	New York Telephone
1970	Bellenger Co	New York Telephone
1965	Crystal Paint & Wallpaper Corp	New York Telephone
	Coopers Paints & Wallpaper	New York Telephone
	Coopers Paint Supls	New York Telephone
	Cooper Max paintrs supls	New York Telephone
1960	CRYSTAL PAINT & WALLPAPER CORP	New York Telephone
	COOPERS PAINTS & WALLPAPER	New York Telephone
	COOPERS PAINT SUPLS	New York Telephone
	COOPER MAX PAINTRS SUPLS	New York Telephone

FINDINGS

Year	Uses	Source
1960	Crystal Paint & Wallpaper Corp	New York Telephone Company
	Coopers Paints & Wallpaper	New York Telephone Company
	Coopers Paint Supls	New York Telephone Company
	Cooper Max paintrs supls	New York Telephone Company
1949	Cooper Max paintrs supls	New York Telephone Company
1945	Berger Morris pnts	New York Telephone
1940	Berger Morris pnts	New York Telephone
1928	POLLACK SAML TLR	New York Telephone

2660 PITKIN AVE

Year	Uses	Source
2005	Singh L	Hill-Donnelly Corporation
	H Singh Seema	Hill-Donnelly Corporation
2000	N LALLKISSOON	Cole Information Services
	TERESA GARREN	Cole Information Services
	R LALLKISSOON	Cole Information Services
	L SINGH	Cole Information Services
1997	SINGH L	NYNEX
1973	Aponte Leonida	New York Telephone
1970	Rivera Jorge	New York Telephone
1960	BERLIN HYMAN	New York Telephone
	GALLO RALPH A	New York Telephone
	Berlin Hyman	New York Telephone Company
	Gallo Ralph A	New York Telephone Company
1949	Chiodo Salvatore T	New York Telephone Company
	Garcia J Mrs	New York Telephone Company
	Garcia Josephine V	New York Telephone Company
	Sunset Financial Co	New York Telephone Company
1945	Garcia J Mrs	New York Telephone
	Garcia Josephine V	New York Telephone
1934	GARRAFFA JOS TRSTR H	R. L. Polk & Co.
	GARRAFFA PETER LAB R	R. L. Polk & Co.
	LOPEZ PETER TMSTR H	R. L. Polk & Co.
	SMORTO DOMINICK LAB H	R. L. Polk & Co.

2702 PITKIN AVE

Year	Uses	Source
2013	AVAILABLE PITKIN AVE LOCKSMITH	Cole Information Services
2008	M & V PARKING LOT	Cole Information Services

FINDINGS

PITKIN AVENUE

2635 PITKIN AVENUE

Year	*Uses*	*Source*
2005	New Jerusalem Holy Church	Hill-Donnelly Corporation
2000	NEW JRSLM HOLY CH	Cole Information Services
1997	New Jerusalam Holy Church	NYNEX
1960	Seamon A & L lthr gds	New York Telephone Company
	SEAMON A & L LTHR GDS	New York Telephone
1949	Seamon A & L leathr gds	New York Telephone Company

Pitkin Avenue

2702 Pitkin Avenue

Year	*Uses*	*Source*
2005	M & V Parking	Hill-Donnelly Corporation
2000	M & V PARKING LOT	Cole Information Services
1997	M & V Parking Lot	NYNEX
1992	WALFALL BYRON	NYNEX Informantion Resource Co.
1985	WALFALL BYRON B	NYNEX Information Resources Company
1976	WALFALL BYRON B	New York Telephone

FINDINGS

TARGET PROPERTY: ADDRESS NOT IDENTIFIED IN RESEARCH SOURCE

The following Target Property addresses were researched for this report, and the addresses were not identified in the research source.

Address Researched	Address Not Identified in Research Source
2651 Pitkin Avenue	1985, 1980, 1976, 1970, 1940

ADJOINING PROPERTY: ADDRESSES NOT IDENTIFIED IN RESEARCH SOURCE

The following Adjoining Property addresses were researched for this report, and the addresses were not identified in research source.

Address Researched	Address Not Identified in Research Source
1027 Glenmore Avenue	2013, 2008, 2000, 1992, 1985, 1980, 1945
144 CRYSTAL	2013, 2008, 2005, 2000, 1997, 1992, 1985, 1980, 1976, 1973, 1970, 1965, 1960, 1949, 1945, 1940, 1928
159 CRYSTAL	2013, 2008, 2005, 2000, 1997, 1992, 1985, 1980, 1976, 1973, 1970, 1965, 1960, 1949, 1945, 1940, 1928
159 CRYSTAL St	2013, 2008, 2005, 2000, 1997, 1992, 1985, 1980, 1976, 1973, 1970, 1960, 1949, 1945, 1940, 1934, 1928
159 CRYSTAL st	2013, 2008, 2005, 2000, 1997, 1992, 1985, 1980, 1976, 1973, 1965, 1960, 1949, 1945, 1940, 1934, 1928
160 CRYSTAL	2013, 2008, 2005, 2000, 1997, 1992, 1985, 1980, 1976, 1973, 1970, 1965, 1960, 1949, 1945, 1940, 1928
2608 Pitkin Avenue	2013, 2008, 2005, 2000, 1997, 1992, 1985, 1980, 1976, 1973, 1970, 1965, 1960, 1949, 1945, 1940, 1934, 1928
2635 PITKIN AVE	2013, 2005, 2000, 1997, 1992, 1985, 1980, 1976, 1973, 1970, 1965, 1960, 1949, 1945, 1940, 1934, 1928
2635 PITKIN AVENUE	2013, 2008, 1992, 1985, 1980, 1976, 1973, 1970, 1965, 1945, 1940, 1934, 1928
2646 PITKIN AVE	2013, 2008, 2005, 2000, 1997, 1992, 1985, 1980, 1976, 1973, 1970, 1965, 1960, 1949, 1945, 1940, 1928
2647 PITKIN AVE	2013, 2008, 2005, 2000, 1997, 1992, 1985, 1980, 1976, 1973, 1970, 1940, 1934, 1928
2649 PITKIN AVE	2013, 2008, 2005, 2000, 1997, 1992, 1985, 1980, 1976, 1973, 1970, 1965, 1945, 1940
2650 PITKIN AVE	2013, 2008, 2005, 2000, 1997, 1992, 1985, 1980, 1976, 1973, 1970, 1965, 1949, 1945, 1940, 1928
2652 PITKIN AVE	2013, 2008, 2000, 1980, 1949, 1945, 1940, 1928
2654 PITKIN	2013, 2008, 2005, 2000, 1997, 1992, 1985, 1980, 1976, 1973, 1970, 1965, 1960, 1949, 1945, 1940, 1928
2654 PITKIN AVE	2013, 2008, 1997, 1985, 1980, 1976, 1965, 1960, 1949, 1945
2656 PITKIN AVE	2013, 2008, 1992, 1985, 1980, 1973, 1949, 1945, 1940, 1928
2658 PITK AVE	2013, 2008, 2005, 2000, 1997, 1992, 1985, 1980, 1976, 1973, 1970, 1965, 1960, 1949, 1945, 1934, 1928

FINDINGS

Address Researched	Address Not Identified in Research Source
2658 PITKIN AVE	2013, 2008, 1945, 1940
2659 PITKIN AVE	2013, 2008, 1997, 1985, 1976, 1934
2659 PITKIN AVE	2013, 2005, 2000, 1997, 1992, 1985, 1980, 1976, 1973, 1970, 1965, 1960, 1949, 1945, 1940, 1934, 1928
2660 PITKIN AVE	2013, 2008, 1992, 1985, 1980, 1976, 1965, 1940, 1928
2702 PITKIN AVE	2005, 2000, 1997, 1992, 1985, 1980, 1976, 1973, 1970, 1965, 1960, 1949, 1945, 1940, 1934, 1928
2702 Pitkin Avenue	2013, 2008, 1980, 1973, 1970, 1965, 1960, 1949, 1945, 1940, 1934, 1928
336 South Conduit Avenue	2013, 2008, 2005, 2000, 1997, 1992, 1985, 1980, 1976, 1973, 1970, 1965, 1960, 1949, 1945, 1940, 1934, 1928
444 Euclid Avenue	2013, 2008, 1992, 1985, 1980, 1976, 1973, 1970, 1965, 1960, 1949, 1945, 1940, 1934, 1928
984 Conduit Boulevard	2013, 2008, 2005, 2000, 1997, 1992, 1985, 1980, 1976, 1973, 1970, 1965, 1960, 1949, 1945, 1940, 1934, 1928

East New York and Ocean Hill Rezoning
2265 Pitkin Avenue
Brooklyn, NY 11207

Inquiry Number: 4218684.1
February 26, 2015

The EDR-City Directory Abstract

Environmental Data Resources Inc

6 Armstrong Road
Shelton, CT 06484
800.352.0050
www.edrnet.com

TABLE OF CONTENTS

SECTION

Executive Summary

Findings

City Directory Images

Thank you for your business.
Please contact EDR at 1-800-352-0050
with any questions or comments.

Disclaimer - Copyright and Trademark Notice

This Report contains certain information obtained from a variety of public and other sources reasonably available to Environmental Data Resources, Inc. It cannot be concluded from this Report that coverage information for the target and surrounding properties does not exist from other sources. **NO WARRANTY EXPRESSED OR IMPLIED, IS MADE WHATSOEVER IN CONNECTION WITH THIS REPORT. ENVIRONMENTAL DATA RESOURCES, INC. SPECIFICALLY DISCLAIMS THE MAKING OF ANY SUCH WARRANTIES, INCLUDING WITHOUT LIMITATION, MERCHANTABILITY OR FITNESS FOR A PARTICULAR USE OR PURPOSE. ALL RISK IS ASSUMED BY THE USER. IN NO EVENT SHALL ENVIRONMENTAL DATA RESOURCES, INC. BE LIABLE TO ANYONE, WHETHER ARISING OUT OF ERRORS OR OMISSIONS, NEGLIGENCE, ACCIDENT OR ANY OTHER CAUSE, FOR ANY LOSS OR DAMAGE, INCLUDING, WITHOUT LIMITATION, SPECIAL, INCIDENTAL, CONSEQUENTIAL, OR EXEMPLARY DAMAGES. ANY LIABILITY ON THE PART OF ENVIRONMENTAL DATA RESOURCES, INC. IS STRICTLY LIMITED TO A REFUND OF THE AMOUNT PAID FOR THIS REPORT.** Purchaser accepts this Report "AS IS". Any analyses, estimates, ratings, environmental risk levels or risk codes provided in this Report are provided for illustrative purposes only, and are not intended to provide, nor should they be interpreted as providing any facts regarding, or prediction orforecast of, any environmental risk for any property. Only a Phase I Environmental Site Assessment performed by an environmental professional can provide information regarding the environmental risk for any property. Additionally, the information provided in this Report is not to be construed as legal advice.

Copyright 2015 by Environmental Data Resources, Inc. All rights reserved. Reproduction in any media or format, in whole or in part, of any report or map of Environmental Data Resources, Inc. or its affiliates is prohibited without prior written permission.

EDR and its logos (including Sanborn and Sanborn Map) are trademarks of Environmental Data Resources, Inc. or its affiliates. All other trademarks used herein are the property of their respective owners.

EXECUTIVE SUMMARY

DESCRIPTION

Environmental Data Resources, Inc.'s (EDR) City Directory Abstract is a screening tool designed to assist environmental professionals in evaluating potential liability on a target property resulting from past activities. EDR's City Directory Abstract includes a search and abstract of available city directory data. For each address, the directory lists the name of the corresponding occupant at five year intervals.

Business directories including city, cross reference and telephone directories were reviewed, if available, at approximately five year intervals for the years spanning 1928 through 2013. This report compiles information gathered in this review by geocoding the latitude and longitude of properties identified and gathering information about properties within 100 feet of the target property.

A summary of the information obtained is provided in the text of this report.

RESEARCH SUMMARY

The following research sources were consulted in the preparation of this report. An "X" indicates where information was identified in the source and provided in this report.

Year	Source	TP	Adjoining	Text Abstract	Source Image
2013	Cole Information Services	-	-	-	-
	Cole Information Services	-	X	X	-
2008	Cole Information Services	-	-	-	-
	Cole Information Services	-	X	X	-
2005	Hill-Donnelly Corporation	X	X	X	-
2000	Cole Information Services	-	X	X	-
1997	NYNEX	X	X	X	-
1992	NYNEX Informantion Resource Co.	X	X	X	-
1985	NYNEX Information Resources Company	X	X	X	-
1980	New York Telephone	-	-	-	-
1976	New York Telephone	X	X	X	-
1973	New York Telephone	X	X	X	-
1970	New York Telephone	-	X	X	-
1965	New York Telephone	X	X	X	-
1960	New York Telephone	X	X	X	-
	New York Telephone Company	X	X	X	-
1949	New York Telephone Company	X	X	X	-
1945	New York Telephone	X	X	X	-
1940	New York Telephone	X	X	X	-
1934	R. L. Polk & Co.	X	X	X	-
1928	New York Telephone	-	X	X	-

EXECUTIVE SUMMARY

SELECTED ADDRESSES

The following addresses were selected by the client, for EDR to research. An "X" indicates where information was identified.

Address	*Type*	*Findings*
580 Liberty Avenue	Client Entered	X
2182 Pitkin Avenue	Client Entered	X
2245 Pitkin Avenue	Client Entered	X
2283 Pitkin Avenue	Client Entered	X
2339 Pitkin Avenue	Client Entered	
2232 Pitkin Avenue	Client Entered	X
495 Liberty Avenue	Client Entered	X
509 Liberty Avenue	Client Entered	X

FINDINGS

TARGET PROPERTY INFORMATION

ADDRESS

2265 Pitkin Avenue
Brooklyn, NY 11207

FINDINGS DETAIL

Target Property research detail.

Liberty Avenue

495 Liberty Avenue

Year	Uses	Source
2005	Hemandez Carlos	Hill-Donnelly Corporation
1976	NUCERA GIUSEPPE	New York Telephone
1973	Nucera Gaetano	New York Telephone
	Nucera Giuseppe	New York Telephone
1965	Nucera Giuseppe	New York Telephone
1934	WALDENMAYER GEO USN R	R. L. Polk & Co.

PITKIN AVE

2265 PITKIN AVE

Year	Uses	Source
2005	Cersaud Chandra	Hill-Donnelly Corporation
1997	Freddys Hardware	NYNEX
1992	FREDDY S HARDWARE	NYNEX Informantion Resource Co.
1985	FREDDYS HARDWARE	NYNEX Information Resources Company
1976	MICHELSON BROS HARDWR & PAINTS	New York Telephone
	MICHELSON BROS HRDWR & PAINTS	New York Telephone
1973	Michelson Bros hardwr & paints	New York Telephone
1965	Michelson Bros hrdwr & paints	New York Telephone
1960	MICHELSON ABRAHAMN	New York Telephone
	MICHELSON BROS HRDWR & PAINTS	New York Telephone
	Michelson Abrahamn	New York Telephone Company
	MICHELSON BROS hrdwr & paints	New York Telephone Company
1949	Michelson Abraham paints	New York Telephone Company
1945	Michelson Abraham paints	New York Telephone
1940	Michelson Abraham paints	New York Telephone
1934	HENDRIX MARKET RET MEATS H DO	R. L. Polk & Co.

FINDINGS

Year	Uses	Source
1934	MEYER WM H	R. L. Polk & Co.
	PELUSO BONGO BRKLYR H	R. L. Polk & Co.
	PETERSON OTTO	R. L. Polk & Co.

FINDINGS

ADJOINING PROPERTY DETAIL

The following Adjoining Property addresses were researched for this report. Detailed findings are provided for each address.

LIBERTY AVE

509 LIBERTY AVE

Year	Uses	Source
2013	JOHNS FUNERAL HOME	Cole Information Services

580 LIBERTY AVE

Year	Uses	Source
2013	AA 24 7 EMERGENCY LOCKSMITH	Cole Information Services
2008	NICKS IRON WORKS INC	Cole Information Services

Liberty Avenue

509 Liberty Avenue

Year	Uses	Source
2005	Johns Funeral Home i	Hill-Donnelly Corporation
2000	DAMARS ORTIZ	Cole Information Services
	FNRR JN JHNS FNRL	Cole Information Services
	JOHNS FUNERAL HOME	Cole Information Services
1997	FUNERARIA JUAN JOHNS FUNERAL HOME Burials Central Amrica South America Puerto Rico Dominican Republic	NYNEX
	Johns Funeral Home	NYNEX
	ORTIZ Damans	NYNEX
1992	FUNERARIA JUAN JOHNS FUNERAL HOME BURIALS CENTRAL AMERICA SOUTH AMERICA PUE	NYNEX Informantion Resource Co.
	FUNERARIA JUAN JOHNS FUNERAL HOME BROOKLYN	NYNEX Informantion Resource Co.
	JOHN S FUNERAL HOME	NYNEX Informantion Resource Co.
1985	JOHNS FUNERAL HOME	NYNEX Information Resources Company
	FUNERARIA JUAN JOHN S FUNERAL HOME	NYNEX Information Resources Company
1976	FUNERARLA JUAN JOHN S FUNERAL HOME	New York Telephone
	SOTO JOSE	New York Telephone

FINDINGS

580 Liberty Avenue

Year	Uses	Source
2005	Budhoo Dandeago	Hill-Donnelly Corporation
2000	AFFRDBL ABTMNT CRP	Cole Information Services
1997	Cervo Fuel	NYNEX
1985	LUTER TANK REPAIRS CORP	NYNEX Information Resources Company

PITKIN AVE

2232 PITKIN AVE

Year	Uses	Source
2013	UMAMAHPITKIN PHARMACY INC	Cole Information Services
	GIANT LAUNDROMAT	Cole Information Services
2008	GIANT LAUNDROMAT	Cole Information Services
	UMAMAH PITKIN PHARMACY	Cole Information Services

2258 PITKIN AVE

Year	Uses	Source
1965	Kuhtenia Michl	New York Telephone
	Golaszewski Henry bar gril	New York Telephone
1960	KUHTENIA MICHL	New York Telephone
	GOLASZEWSKI HENRY BAR GRIL	New York Telephone
	Kuhtenia Michl	New York Telephone Company
	Golaszewski Henry bar gril	New York Telephone Company
1949	Kranick Elia	New York Telephone Company
1940	Danes Bar & Grill	New York Telephone
1934	BUGLIONE DONATO SHOE SHINER H DO	R. L. Polk & Co.
	ROTHWELL WATER BRUSHMKR R	R. L. Polk & Co.

2259 PITKIN AVE

Year	Uses	Source
1960	SAXIDA CHAS	New York Telephone
	PAVONE N	New York Telephone
	Saxida Chas	New York Telephone Company
	Pavone N	New York Telephone Company
1949	Breher Maria G	New York Telephone Company
1934	PAVONE NICOLA H	R. L. Polk & Co.
	GEIER WM P JR CARRIER PO R	R. L. Polk & Co.

FINDINGS

2260 PITKIN AVE

Year	Uses	Source
1965	Fiorillo David A	New York Telephone
1960	Fiorillo David A	New York Telephone Company
1949	Maser Geo	New York Telephone Company

2261 PITKIN AVE

Year	Uses	Source
1973	PALLADINO Louisa I	New York Telephone
1970	Palladino Louisa I	New York Telephone
1965	Palladino Louisa I	New York Telephone
1960	PALLADINO LOUISA I	New York Telephone
	Palladino Louisa I	New York Telephone Company
1934	MCDONOUGH ANNA H	R. L. Polk & Co.

2262 PITKIN AVE

Year	Uses	Source
1970	La Puglia Armand	New York Telephone
1965	La Puglia Armand	New York Telephone
1960	CONSOLI ANGALINA	New York Telephone
	Consoli Angalina	New York Telephone Company
1934	MASSA	R. L. Polk & Co.
	LABELLO MARIE H	R. L. Polk & Co.
	LABELLO SADIE SLSWN R	R. L. Polk & Co.
1928	WYCKOFF SMITH REALTY CORP	New York Telephone

2263 PITKIN AVE

Year	Uses	Source
2005	h Johnson Joe & Tracy	Hill-Donnelly Corporation
	h Williams Margaret	Hill-Donnelly Corporation
2000	MARGARET WILLIAMS	Cole Information Services
1992	DAVIS O	NYNEX Informantion Resource Co.
1985	SMILING CURTIS	NYNEX Information Resources Company
1976	SMILING CURTIS	New York Telephone
	REYNOLDS LILLIAN	New York Telephone
1973	Smiling Curtis	New York Telephone
	Reynolds Lillian	New York Telephone
1970	Smiling Curtis	New York Telephone
	Huff Corine	New York Telephone
1960	TERRY HELEN	New York Telephone

FINDINGS

Year	Uses	Source
1960	GIBSON SAML	New York Telephone
	Terry Helen	New York Telephone Company
	Gibson Saml	New York Telephone Company
1934	FARRUGGIA ANNA GRO RET H DO	R. L. Polk & Co.
1928	FARRUGGIA G R	New York Telephone

2264 PITKIN AVE

Year	Uses	Source
1960	NEUGEBAUER JOHN PLMBR	New York Telephone
	SZPALA CAROL A	New York Telephone
	NEUGEBAUER JOHN plmbr	New York Telephone Company
	Szpala Carol A	New York Telephone Company
1949	Neugebauer Chas	New York Telephone Company
1945	Neugebauer Chas	New York Telephone
1940	Neugebauer Chas	New York Telephone
1934	NEUGEBAUER CHAS PLMBRS H DO	R. L. Polk & Co.
1928	NEUGEBAUER CHAS PLUMBING	New York Telephone

2266 PITKIN AVE

Year	Uses	Source
1970	Valazquez Hector	New York Telephone
1965	Schipani Cosimo	New York Telephone
1960	CHIAPPONE MAGDA	New York Telephone
	SCHIPANI GOSIMO	New York Telephone
	Chiappone Magda	New York Telephone Company
	Schipani Gosimo	New York Telephone Company
1949	Schipani Victor musicn	New York Telephone Company
1945	Schipani Jack	New York Telephone
1940	Schipani Jack	New York Telephone

2267 PITKIN AVE

Year	Uses	Source
1949	Legion Lighting Co	New York Telephone Company
1934	CARTER JAS R	R. L. Polk & Co.
	CARTER JOHN M REAL EST H DO	R. L. Polk & Co.

2270 PITKIN AVE

Year	Uses	Source
1960	MCMILLAN ELLA MRS	New York Telephone
	Mc Millan Ella Mrs	New York Telephone Company

FINDINGS

Year	Uses	Source
1934	WOJTCZAK MARY MRS MIDWIFE H DO	R. L. Polk & Co.
	WOJTCZAK STEPH SHOE REPR H	R. L. Polk & Co.

2271 PITKIN AVE

Year	Uses	Source
2005	No Current Listing	Hill-Donnelly Corporation
1960	SCUDERI JOHN	New York Telephone
	MORELL VICENTE	New York Telephone
	Scuderi John	New York Telephone Company
	Morell Vicente	New York Telephone Company
1949	Television Custom Built	New York Telephone Company
1934	UNGER A & SON	R. L. Polk & Co.
	OGENHENE FRANK SHOE SHINER	R. L. Polk & Co.
	GALLUZZO JOHN L R	R. L. Polk & Co.
	GALLUZZO ANTONINE SHOE REPR H	R. L. Polk & Co.
1928	GALLUZZO JOHN L R	New York Telephone

2272 PITKIN AVE

Year	Uses	Source
1934	MOTT L WALTER PNTR H	R. L. Polk & Co.
	MOTT W GEO CLK R	R. L. Polk & Co.
	SCHNELD JOHN CARP H	R. L. Polk & Co.
	MOTT GEO MEAT CTR H	R. L. Polk & Co.

2273 PITKIN AVE

Year	Uses	Source
2000	W STEWARD	Cole Information Services
1997	STEWARD W	NYNEX
1992	WILLIAMS CHARLIE	NYNEX Informantion Resource Co.
1973	Advance Moving & Storage b	New York Telephone
1970	My Three Sons auto Supls	New York Telephone
	Graves Cleang & Delivry Svce	New York Telephone
1965	Tumbarello Thos bar grill	New York Telephone
1960	Tumbarello Thos bar grill	New York Telephone Company
1949	Figlioli Frank bar grill	New York Telephone Company
1945	Demorecky Alex bar grill	New York Telephone
1934	ZIRKEL NICHOLAS R H	R. L. Polk & Co.
	ZIRKEL EDW H	R. L. Polk & Co.
	ZIRKEL E & N ETERMINATORS	R. L. Polk & Co.

FINDINGS

Year	Uses	Source
1928	GANS BROS MOVING VANS OFFICE	New York Telephone

2283 PITKIN AVE

Year	Uses	Source
2013	B & H REFINISHING & REPLACING	Cole Information Services

Pitkin Avenue

2182 Pitkin Avenue

Year	Uses	Source
1976	DERIN MICHL	New York Telephone
1973	Smiley Calvin	New York Telephone
	Derin Michl	New York Telephone
1970	Derin Michl	New York Telephone
1965	Derin Michl	New York Telephone
1960	DERIN MICHL	New York Telephone
	Derin Michl	New York Telephone Company
1949	Lane Radio	New York Telephone Company
	Duncan Jas A	New York Telephone Company
1934	ARDITO FRANK BRKLYR H	R. L. Polk & Co.
	RABINOWITZ HANNAH SLSWN R	R. L. Polk & Co.
	DELLORIO GACTANO TAILOR H DO	R. L. Polk & Co.
	RABINOWITZ JACK INDRYMN R	R. L. Polk & Co.
	RABINOWITZ ABR OPR H	R. L. Polk & Co.

2232 Pitkin Avenue

Year	Uses	Source
2005	Giant Laundromat	Hill-Donnelly Corporation
	Umamah Pitkin Pharmacy Inc	Hill-Donnelly Corporation
1976	BRANDT JOHN CONFCTRY	New York Telephone
	PRAGER JACK	New York Telephone
1973	Prager Jack	New York Telephone
	Brandt John confctry	New York Telephone
1970	Prager Jack	New York Telephone
	Brandt John contctry	New York Telephone
1965	Brandt John confctry	New York Telephone
	Prager Jack	New York Telephone
1960	Brandt John	New York Telephone Company
	Brandt John confctry	New York Telephone Company
1949	Brandt John confctry	New York Telephone Company

FINDINGS

Year	Uses	Source
1945	Kuck Hermann confctry	New York Telephone
1940	Henke & Kuck confctry	New York Telephone
1928	WINDISH P CONFECTY	New York Telephone

2245 Pitkin Avenue

Year	Uses	Source
1976	TELEMATIC ENGNRG DEPT	New York Telephone
1973	Hornet Protctve Devices	New York Telephone
	Uxl Corp	New York Telephone
	Telamatic UXL	New York Telephone
1970	Hornet Protctve Devices	New York Telephone
	Uxl Corp	New York Telephone
1965	Coast Photo Mfg Co Inc	New York Telephone
1960	KAPPEL J & BROS WD WKS	New York Telephone
	PORTABLE SLIDE MFG CORP	New York Telephone
	Portable Slide Mfg Corp	New York Telephone Company
	Kappel J & Bros wd wks	New York Telephone Company
1949	Lyric Theatre	New York Telephone Company
	Gale Realty	New York Telephone Company
1945	Lyric Theatre	New York Telephone
1940	Lyric Theatre	New York Telephone

2283 Pitkin Avenue

Year	Uses	Source
1997	B & H Refinishing & Replacing	NYNEX
	B & H Refinishing & Replacing	NYNEX
1976	PETCO AQUARIUM & PET SUPLS INC	New York Telephone
1973	Petco Aquarium & Pet Supls Inc	New York Telephone
1949	Esperti Emil E	New York Telephone Company
1934	CARESS YETTA CLO MFRS MEN S	R. L. Polk & Co.

SCHENCK AVE

316 SCHENCK AVE

Year	Uses	Source
1934	HILL BARLOW L TAILOR H	R. L. Polk & Co.

324 SCHENCK AVE

Year	Uses	Source
1934	SCHWARZ ANDREW H	R. L. Polk & Co.

FINDINGS

326 SCHENCK AVE

Year	Uses	Source
2005	H Douglas L	Hill-Donnelly Corporation
2000	L DOUGLAS	Cole Information Services
1997	DOUGLAS L	NYNEX

327 SCHENCK AVE

Year	Uses	Source
2005	Na L	Hill-Donnelly Corporation
2000	CECLLIA VASQUEZ	Cole Information Services
1976	NEGRON PABLO	New York Telephone
1973	Colon William	New York Telephone
1970	Pellot Jose	New York Telephone
	Negron Pablo	New York Telephone
	Estepan Edison	New York Telephone
1960	PALMIERI VINCENT	New York Telephone
	ESPOSITO SAM	New York Telephone
	Palmieri Vincent	New York Telephone Company
	Esposito Sam	New York Telephone Company
1949	Guarnotta B Mrs	New York Telephone Company
	Esposito Sam genl contr	New York Telephone Company
1945	Esposito Sam	New York Telephone
1934	AIKOWITZ SAML SHOES H	R. L. Polk & Co.
1928	SIKOWITZ SAML R	New York Telephone

328 SCHENCK AVE

Year	Uses	Source
2005	H Pierre E PAV	Hill-Donnelly Corporation
2000	LAWRENCE SHEPP	Cole Information Services
	EVELYN M PIERRE	Cole Information Services

329 SCHENCK AVE

Year	Uses	Source
1960	GALATI ANGELO F	New York Telephone
	Galati Angelo F	New York Telephone Company
1945	Weintraub Louis	New York Telephone
1934	ROSENBERG HYMAN CLK H	R. L. Polk & Co.
	WEINTRAUB LOUIS PRSR H	R. L. Polk & Co.

FINDINGS

330 SCHENCK AVE

Year	*Uses*	*Source*
2005	Paul Lennox	Hill-Donnelly Corporation
	H Paul jennox	Hill-Donnelly Corporation
2000	MAXINE PAUL	Cole Information Services
	PH LENNOX PAUL	Cole Information Services
	APARTMENTS	Cole Information Services
1997	PAUL Lennox	NYNEX
	PAUL H	NYNEX
1973	Aviles Aida	New York Telephone

FINDINGS

TARGET PROPERTY: ADDRESS NOT IDENTIFIED IN RESEARCH SOURCE

The following Target Property addresses were researched for this report, and the addresses were not identified in the research source.

Address Researched	Address Not Identified in Research Source
2265 Pitkin Avenue	2013, 2008, 2000, 1980, 1970, 1928

ADJOINING PROPERTY: ADDRESSES NOT IDENTIFIED IN RESEARCH SOURCE

The following Adjoining Property addresses were researched for this report, and the addresses were not identified in research source.

Address Researched	Address Not Identified in Research Source
2182 Pitkin Avenue	2013, 2008, 2005, 2000, 1997, 1992, 1985, 1980, 1945, 1940, 1928
2232 PITKIN AVE	2005, 2000, 1997, 1992, 1985, 1980, 1976, 1973, 1970, 1965, 1960, 1949, 1945, 1940, 1934, 1928
2232 Pitkin Avenue	2013, 2008, 2000, 1997, 1992, 1985, 1980, 1934
2245 Pitkin Avenue	2013, 2008, 2005, 2000, 1997, 1992, 1985, 1980, 1934, 1928
2258 PITKIN AVE	2013, 2008, 2005, 2000, 1997, 1992, 1985, 1980, 1976, 1973, 1970, 1945, 1928
2259 PITKIN AVE	2013, 2008, 2005, 2000, 1997, 1992, 1985, 1980, 1976, 1973, 1970, 1965, 1945, 1940, 1928
2260 PITKIN AVE	2013, 2008, 2005, 2000, 1997, 1992, 1985, 1980, 1976, 1973, 1970, 1945, 1940, 1934, 1928
2261 PITKIN AVE	2013, 2008, 2005, 2000, 1997, 1992, 1985, 1980, 1976, 1949, 1945, 1940, 1928
2262 PITKIN AVE	2013, 2008, 2005, 2000, 1997, 1992, 1985, 1980, 1976, 1973, 1949, 1945, 1940
2263 PITKIN AVE	2013, 2008, 1997, 1980, 1965, 1949, 1945, 1940
2264 PITKIN AVE	2013, 2008, 2005, 2000, 1997, 1992, 1985, 1980, 1976, 1973, 1970, 1965
2266 PITKIN AVE	2013, 2008, 2005, 2000, 1997, 1992, 1985, 1980, 1976, 1973, 1934, 1928
2267 PITKIN AVE	2013, 2008, 2005, 2000, 1997, 1992, 1985, 1980, 1976, 1973, 1970, 1965, 1960, 1945, 1940, 1928
2270 PITKIN AVE	2013, 2008, 2005, 2000, 1997, 1992, 1985, 1980, 1976, 1973, 1970, 1965, 1949, 1945, 1940, 1928
2271 PITKIN AVE	2013, 2008, 2000, 1997, 1992, 1985, 1980, 1976, 1973, 1970, 1965, 1945, 1940
2272 PITKIN AVE	2013, 2008, 2005, 2000, 1997, 1992, 1985, 1980, 1976, 1973, 1970, 1965, 1960, 1949, 1945, 1940, 1928
2273 PITKIN AVE	2013, 2008, 2005, 1985, 1980, 1976, 1940
2283 PITKIN AVE	2008, 2005, 2000, 1997, 1992, 1985, 1980, 1976, 1973, 1970, 1965, 1960, 1949, 1945, 1940, 1934, 1928
2283 Pitkin Avenue	2013, 2008, 2005, 2000, 1992, 1985, 1980, 1970, 1965, 1960, 1945, 1940, 1928
2339 Pitkin Avenue	2013, 2008, 2005, 2000, 1997, 1992, 1985, 1980, 1976, 1973, 1970, 1965, 1960, 1949, 1945, 1940, 1934, 1928

FINDINGS

Address Researched	Address Not Identified in Research Source
316 SCHENCK AVE	2013, 2008, 2005, 2000, 1997, 1992, 1985, 1980, 1976, 1973, 1970, 1965, 1960, 1949, 1945, 1940, 1928
324 SCHENCK AVE	2013, 2008, 2005, 2000, 1997, 1992, 1985, 1980, 1976, 1973, 1970, 1965, 1960, 1949, 1945, 1940, 1928
326 SCHENCK AVE	2013, 2008, 1992, 1985, 1980, 1976, 1973, 1970, 1965, 1960, 1949, 1945, 1940, 1934, 1928
327 SCHENCK AVE	2013, 2008, 1997, 1992, 1985, 1980, 1965, 1940
328 SCHENCK AVE	2013, 2008, 1997, 1992, 1985, 1980, 1976, 1973, 1970, 1965, 1960, 1949, 1945, 1940, 1934, 1928
329 SCHENCK AVE	2013, 2008, 2005, 2000, 1997, 1992, 1985, 1980, 1976, 1973, 1970, 1965, 1949, 1940, 1928
330 SCHENCK AVE	2013, 2008, 1992, 1985, 1980, 1976, 1970, 1965, 1960, 1949, 1945, 1940, 1934, 1928
509 LIBERTY AVE	2008, 2005, 2000, 1997, 1992, 1985, 1980, 1976, 1973, 1970, 1965, 1960, 1949, 1945, 1940, 1934, 1928
509 Liberty Avenue	2013, 2008, 1980, 1973, 1970, 1965, 1960, 1949, 1945, 1940, 1934, 1928
580 LIBERTY AVE	2005, 2000, 1997, 1992, 1985, 1980, 1976, 1973, 1970, 1965, 1960, 1949, 1945, 1940, 1934, 1928
580 Liberty Avenue	2013, 2008, 1992, 1980, 1976, 1973, 1970, 1965, 1960, 1949, 1945, 1940, 1934, 1928

East New York and Ocean Hill Rezoning
2841 Atlantic Avenue
Brooklyn, NY 11207

Inquiry Number: 4218684.2
February 26, 2015

The EDR-City Directory Abstract

Environmental Data Resources Inc

6 Armstrong Road
Shelton, CT 06484
800.352.0050
www.edrnet.com

TABLE OF CONTENTS

SECTION

Executive Summary

Findings

City Directory Images

Thank you for your business.
Please contact EDR at 1-800-352-0050
with any questions or comments.

Disclaimer - Copyright and Trademark Notice

This Report contains certain information obtained from a variety of public and other sources reasonably available to Environmental Data Resources, Inc. It cannot be concluded from this Report that coverage information for the target and surrounding properties does not exist from other sources. **NO WARRANTY EXPRESSED OR IMPLIED, IS MADE WHATSOEVER IN CONNECTION WITH THIS REPORT. ENVIRONMENTAL DATA RESOURCES, INC. SPECIFICALLY DISCLAIMS THE MAKING OF ANY SUCH WARRANTIES, INCLUDING WITHOUT LIMITATION, MERCHANTABILITY OR FITNESS FOR A PARTICULAR USE OR PURPOSE. ALL RISK IS ASSUMED BY THE USER. IN NO EVENT SHALL ENVIRONMENTAL DATA RESOURCES, INC. BE LIABLE TO ANYONE, WHETHER ARISING OUT OF ERRORS OR OMISSIONS, NEGLIGENCE, ACCIDENT OR ANY OTHER CAUSE, FOR ANY LOSS OR DAMAGE, INCLUDING, WITHOUT LIMITATION, SPECIAL, INCIDENTAL, CONSEQUENTIAL, OR EXEMPLARY DAMAGES. ANY LIABILITY ON THE PART OF ENVIRONMENTAL DATA RESOURCES, INC. IS STRICTLY LIMITED TO A REFUND OF THE AMOUNT PAID FOR THIS REPORT.** Purchaser accepts this Report "AS IS". Any analyses, estimates, ratings, environmental risk levels or risk codes provided in this Report are provided for illustrative purposes only, and are not intended to provide, nor should they be interpreted as providing any facts regarding, or prediction orforecast of, any environmental risk for any property. Only a Phase I Environmental Site Assessment performed by an environmental professional can provide information regarding the environmental risk for any property. Additionally, the information provided in this Report is not to be construed as legal advice.

Copyright 2015 by Environmental Data Resources, Inc. All rights reserved. Reproduction in any media or format, in whole or in part, of any report or map of Environmental Data Resources, Inc. or its affiliates is prohibited without prior written permission.

EDR and its logos (including Sanborn and Sanborn Map) are trademarks of Environmental Data Resources, Inc. or its affiliates. All other trademarks used herein are the property of their respective owners.

EXECUTIVE SUMMARY

DESCRIPTION

Environmental Data Resources, Inc.'s (EDR) City Directory Abstract is a screening tool designed to assist environmental professionals in evaluating potential liability on a target property resulting from past activities. EDR's City Directory Abstract includes a search and abstract of available city directory data. For each address, the directory lists the name of the corresponding occupant at five year intervals.

Business directories including city, cross reference and telephone directories were reviewed, if available, at approximately five year intervals for the years spanning 1928 through 2013. This report compiles information gathered in this review by geocoding the latitude and longitude of properties identified and gathering information about properties within 100 feet of the target property.

A summary of the information obtained is provided in the text of this report.

RESEARCH SUMMARY

The following research sources were consulted in the preparation of this report. An "X" indicates where information was identified in the source and provided in this report.

Year	Source	TP	Adjoining	Text Abstract	Source Image
2013	Cole Information Services	-	X	X	-
	Cole Information Services	X	X	X	-
2008	Cole Information Services	-	X	X	-
	Cole Information Services	X	X	X	-
2005	Hill-Donnelly Corporation	-	X	X	-
	Hill-Donnelly Corporation	X	X	X	-
2000	Cole Information Services	-	X	X	-
	Cole Information Services	X	X	X	-
1997	NYNEX	-	X	X	-
	NYNEX	X	X	X	-
1992	NYNEX Informantion Resource Co.	-	X	X	-
1985	NYNEX Information Resources Company	X	X	X	-
1980	New York Telephone	X	X	X	-
1976	New York Telephone	-	X	X	-
1973	New York Telephone	-	X	X	-
1970	New York Telephone	-	X	X	-
1965	New York Telephone	-	X	X	-
1960	New York Telephone	-	X	X	-
	New York Telephone Company	-	X	X	-
1949	New York Telephone Company	-	X	X	-
1945	New York Telephone	-	X	X	-
1940	New York Telephone	-	X	X	-
1934	R. L. Polk & Co.	-	X	X	-
1928	New York Telephone	-	X	X	-

EXECUTIVE SUMMARY

SELECTED ADDRESSES

The following addresses were selected by the client, for EDR to research. An "X" indicates where information was identified.

Address	*Type*	*Findings*
2868 Fulton Street	Client Entered	
2887 Atlantic Avenue	Client Entered	X
2859 Fulton Street	Client Entered	X
2869 Fulton Street	Client Entered	X
2924 Fulton Street	Client Entered	X
2491 Atlantic Avenue	Client Entered	

FINDINGS

TARGET PROPERTY INFORMATION

ADDRESS

2841 Atlantic Avenue
Brooklyn, NY 11207

FINDINGS DETAIL

Target Property research detail.

ATLANTIC AVE

2841 ATLANTIC AVE

Year	*Uses*	*Source*
1985	S & S CHILDREN S APPAREL	NYNEX Information Resources Company
1980	S&S CHILDREN S APPAREL	New York Telephone

Atlantic Avenue

2491 Atlantic Avenue

Year	*Uses*	*Source*

FULTON ST

2924 FULTON ST

Year	*Uses*	*Source*
2013	EAST NEWYORK CHILD PLACEMENT PREVENT	Cole Information Services
2008	EAST NY CHILD PLACEMENT PREVENTION	Cole Information Services

Fulton Street

2924 Fulton Street

Year	*Uses*	*Source*
2005	East Ny Child Placement	Hill-Donnelly Corporation
	h Gonzalez Myma	Hill-Donnelly Corporation
	Peublo Property Management	Hill-Donnelly Corporation
2000	2F MYMA GONZALEZ	Cole Information Services
	APARTMENTS	Cole Information Services
1997	GONZALEZ Myma	NYNEX

FINDINGS

ADJOINING PROPERTY DETAIL

The following Adjoining Property addresses were researched for this report. Detailed findings are provided for each address.

ATALNTIC AVE

2847 ATALNTIC AVE

Year	Uses	Source
1934	NARDONE LOUISE TCHR R	R. L. Polk & Co.

ATLANTIC

2835 ATLANTIC

Year	Uses	Source
1934	BRAUNREUTHER HARRY LAB R	R. L. Polk & Co.

2845 ATLANTIC

Year	Uses	Source
1997	Cohen Auto Spring Co	NYNEX

ATLANTIC AVE

2831 ATLANTIC AVE

Year	Uses	Source
2005	No Current Listing	Hill-Donnelly Corporation
1992	LOPEZ J	NYNEX Informantion Resource Co.
	QUINTANA T	NYNEX Informantion Resource Co.
1985	ROMAN PRESS INC	NYNEX Information Resources Company
1980	ROMAN PRESS INC	New York Telephone
1976	RAIA PAUL	New York Telephone
	ROMAN PRESS INC	New York Telephone
1973	Filters Plus Inc	New York Telephone
	Martinez Delfin	New York Telephone
	Roman Mfg Co	New York Telephone
	Roman Press	New York Telephone
	Roman Press	New York Telephone
1970	Casiano Jose A	New York Telephone
	Filters Plus Inc	New York Telephone
	Roman Press	New York Telephone
1965	Mc Cabe Evelyn M Mrs	New York Telephone

FINDINGS

Year	Uses	Source
1965	Roman Folding Papr Box Co	New York Telephone
	Roman Press	New York Telephone
	Romano John prctr	New York Telephone
	Shavor Mfg Co	New York Telephone
1960	ACCARDO ANTHONY	New York Telephone
	ROMAN FOLDING PAPR BOX CO	New York Telephone
	ROMAN PRESS	New York Telephone
	ROMANO JOHN PRNTR	New York Telephone
	SHAVOR MFG CO	New York Telephone
	Accardo Anthony	New York Telephone Company
	Roman Folding Papr Box Co	New York Telephone Company
	Roman Press	New York Telephone Company
	Romano John prntr	New York Telephone Company
	Shavor Mfg Co	New York Telephone Company
1949	Roman Press	New York Telephone Company
	Romano John prntr	New York Telephone Company
	Shavor Mfg Co	New York Telephone Company
1945	Warehouse	New York Telephone
	A & S Container Co	New York Telephone
1934	MEYERSON ETHEL BKPR R	R. L. Polk & Co.
	MEYERSON HERMAN S DRY GDS H DO	R. L. Polk & Co.
	OSCAR SLSMN H	R. L. Polk & Co.
	RUDOLPH EUG CLK H	R. L. Polk & Co.
	SCHAEDEL JOHN ENGR H	R. L. Polk & Co.
	SLAMR EMMA LNDRYWKR R	R. L. Polk & Co.
	SLAMR MARY H	R. L. Polk & Co.
	SLAMR TESSIE CLK R	R. L. Polk & Co.

2833 ATLANTIC AVE

Year	Uses	Source
2005	HHemandez LG	Hill-Donnelly Corporation
2000	PETS PLAYGROUND	Cole Information Services
1997	Pets Playground	NYNEX
1992	ROMAN PRESS INC	NYNEX Informantion Resource Co.
	TOMORROW S DREAMS BEDDING CO LTD	NYNEX Informantion Resource Co.
1960	Di Gregorio Antonio	New York Telephone Company
	DI GREGORIO ANTONIO	New York Telephone
1940	Big Five Rug Cleaners	New York Telephone

FINDINGS

Year	Uses	Source
1934	SLAMA	R. L. Polk & Co.
	CATTELLANO ROCCO LAB H	R. L. Polk & Co.

2834 ATLANTIC AVE

Year	Uses	Source
2013	WILLIE WHEELS	Cole Information Services
2008	AARON ELEVATOR CO INC	Cole Information Services
2005	Darrell John R	Hill-Donnelly Corporation
	Marshall Allan	Hill-Donnelly Corporation
2000	CHONG P KIM	Cole Information Services
1997	KIM Chong Pal	NYNEX
1992	KIM CHONG PAL	NYNEX Informantion Resource Co.
1985	KIM CHONG PAL	NYNEX Information Resources Company
1973	Atlantic Av Rest	New York Telephone
1970	Atlantic Restrnt	New York Telephone
	Wohlers William F b	New York Telephone
1965	Wohlers Wm	New York Telephone
	Schaefer Michl	New York Telephone
	Atlantic Restrnt	New York Telephone
1960	PAPPAS NICHOLAS RESTRNT	New York Telephone
	SCHAEFER MICHL	New York Telephone
	SCHAEFER MICHL	New York Telephone
	Schaefer Michl	New York Telephone Company
	Schaefer Michl	New York Telephone Company
	Pappas Nicholas restrnt	New York Telephone Company
1949	Stankevich Peter restrnt	New York Telephone Company
	Schaefer Michl	New York Telephone Company
1945	Schaefer M	New York Telephone
1934	ROSEBERGER CHAS H	R. L. Polk & Co.

2835 ATLANTIC AVE

Year	Uses	Source
2013	ELVIRA BEAUTY SALON	Cole Information Services
2005	No Current Listing	Hill-Donnelly Corporation
2000	SAMUEL MEDINA	Cole Information Services
1997	MEDINA Samuel	NYNEX
	Frey Cash Register	NYNEX
1992	DEJESUS EDWIN	NYNEX Informantion Resource Co.
1985	DEJESUS EDWIN	NYNEX Information Resources Company

FINDINGS

Year	Uses	Source
1976	HYMAN DOROTHY	New York Telephone
	RPR SYSTEMS INC	New York Telephone
1973	Hyman Dorothy	New York Telephone
1970	Hyman Dorothy	New York Telephone
1949	Jonason & Peterson csh rgstrs	New York Telephone Company
	Orris Paul	New York Telephone Company
	Peterson Scale Syce	New York Telephone Company
1934	BROWNELTHER HARRY PRINTER R	R. L. Polk & Co.
	HASELTON EDW ELECTN R	R. L. Polk & Co.
	HASELTON RENALDA H	R. L. Polk & Co.
	SPADORE CATH MRS H	R. L. Polk & Co.

2836 ATLANTIC AVE

Year	Uses	Source
2013	DOWN & DIRTY	Cole Information Services
1973	Rosenthal M W	New York Telephone
	Rosenthal Martha statnry	New York Telephone
1970	Rosenthal Martha statnry	New York Telephone
	Rosenthal M W	New York Telephone
1965	Rosenthal Martha statnry	New York Telephone
1960	WEISFELD A STATY	New York Telephone
	Weisfeld A staty	New York Telephone Company
1945	Weisfeld A staty	New York Telephone
1940	Weisfeld A staty	New York Telephone
1934	WEISFELD ADOLF STATIONER H DO	R. L. Polk & Co.

2837 ATLANTIC AVE

Year	Uses	Source
2013	LINAR FLOOR COVERING	Cole Information Services
2008	LINAR MERCHANDISE CO	Cole Information Services
	CRISTIAN DIAZ	Cole Information Services
	LINAR FLOOR COVERING	Cole Information Services
2005	Linar Floor Covering	Hill-Donnelly Corporation
	h Diaz Chrstian	Hill-Donnelly Corporation
	Diaz C V	Hill-Donnelly Corporation
2000	LINAR FLOOR COVER	Cole Information Services
1992	LINAR FLOOR COVERING	NYNEX Informantion Resource Co.
1985	LINAR FLOOR COVERING	NYNEX Information Resources Company
1970	Levilts Tire Store	New York Telephone

FINDINGS

Year	Uses	Source
1970	Levitts Tire & Auto Supls	New York Telephone
1965	Levitts Tire Store	New York Telephone
	Levitts Tire & Auto Supls	New York Telephone
1960	LEVITTS TIRE STORE	New York Telephone
	LEVITT S TIRE & AUTO SUPIS	New York Telephone
	Levitts Tire Store	New York Telephone Company
	Levitts Tire & Auto Supis	New York Telephone Company
1949	L & E Tire Wks	New York Telephone Company
1945	Diliatsky B tnsmth roofr	New York Telephone
	Colonial Storefront Co	New York Telephone
1940	Diliatsky B tnsmth roofr	New York Telephone
	Colonial Storefront Co	New York Telephone
1934	SWEETERS WM FRUITS	R. L. Polk & Co.

2838 ATLANTIC AVE

Year	Uses	Source
2013	AAAAAAAAAAAAA NA	Cole Information Services
	PAPA JOHNS PIZZA	Cole Information Services
2005	New Finish Collision Inc	Hill-Donnelly Corporation
2000	ATLNTC AT BDY RPR	Cole Information Services
1997	ATLANTIC AVE AUTO BODY	NYNEX
	Atlantic Avenue Auto Body	NYNEX
1992	BILLY S AUTO BODY	NYNEX Informantion Resource Co.
	DUNAMIS AUTO BODY INC	NYNEX Informantion Resource Co.
1985	BILLYS AUTO BODY	NYNEX Information Resources Company
1976	GLOBE AUTO BODY	New York Telephone
1973	Globe Auto Body	New York Telephone
	Globe Auto Body	New York Telephone
1970	Globe Auto Body	New York Telephone
	Globe Auto Body	New York Telephone
1965	Mister Kellys Restrnt	New York Telephone
	Mr Luckee Auto Paintg	New York Telephone
	Mister Kellys Restrnt	New York Telephone
	Mr Luckee Auto Collision	New York Telephone
1960	COHEN J & SONS AUTO SPRING CO	New York Telephone
	Cohen J & Sons Auto Spring Co	New York Telephone Company
1949	Cohen Jacob & Son Auto Spring Co	New York Telephone Company
1940	Marko Ford Car Serv Sta	New York Telephone

FINDINGS

2840 ATLANTIC AVE

Year	Uses	Source
2013	ALLIED TILE MANUFACTURING CORP	Cole Information Services
	ROYAL PLASTICS CORP	Cole Information Services
2008	ROYAL PLASTICS CORP	Cole Information Services
	ALLIED TILE MANUFACTURING CORP	Cole Information Services
2005	Allied Tile Mfg Corp	Hill-Donnelly Corporation
	Royal Plastics Corp	Hill-Donnelly Corporation
2000	ALLIED TL MFG CRP	Cole Information Services
	ROYAL PLASTICS CRP	Cole Information Services
1997	Allied Tile Mfg Corp	NYNEX
	Royal Plastics Corp	NYNEX
1992	ALLIED TILE MFG CORP	NYNEX Informantion Resource Co.
	ROYAL PLASTICS CORP	NYNEX Informantion Resource Co.
1985	ALLIED TILE MFG CORP	NYNEX Information Resources Company
	ROYAL PLASTICS CORP	NYNEX Information Resources Company
1976	BORDEN INC FLAVOR DEPT	New York Telephone
1973	THE BORDEN SPECIAL PRODS CO flavor dept	New York Telephone
1970	THE BORDEN SPECIAL PRODS CO flavor dept	New York Telephone
1965	THE BORDEN SPECIAL PRODS CO flavor dept	New York Telephone
1960	BORDEN CO THE MILK PRODS FLAVOR DEPT	New York Telephone
	TYKOR PRODS DIV OF THE BORDEN CO	New York Telephone
	Lab	New York Telephone Company
	Tykor Prods Div of The Borden Co	New York Telephone Company
1940	Schemito Jos dairy lunch	New York Telephone
	Bordens Farm Prods Div of the Borden Co	New York Telephone
	Orangeade div	New York Telephone
1934	BORDEN S FARM PRODUCTS CO INC GENL OFFICES	R. L. Polk & Co.
	CARLSON JOHN E SUPT BORDENS FARM PRODUCTS CO INC	R. L. Polk & Co.
1928	BORDEN S FARM PRODUCTS CO INC-	New York Telephone
	BORDEN S FARM PRODUCTS CO INC-	New York Telephone
	BORDEN S FARM PRODUCTS CO INC-	New York Telephone
	GERVAIS PETIT SUISSE NEW YORK INC	New York Telephone

FINDINGS

2845 ATLANTIC AVE

Year	*Uses*	*Source*
2000	COHEN AUTO SPG CO	Cole Information Services
1997	Cohen Auto Spring	NYNEX
1992	COHEN AUTO SPRING CO	NYNEX Informantion Resource Co.
	COHEN AUTO SPRING CO	NYNEX Informantion Resource Co.
1985	COHEN AUTO SPRING CO	NYNEX Information Resources Company
	COHEN AUTO SPRING CO	NYNEX Information Resources Company
1976	COHEN AUTO SPRING CO	New York Telephone
	COHEN AUTO SPRING CO	New York Telephone
1973	Cohen Auto Spring Co	New York Telephone
	Cohen Auto Spring Co	New York Telephone
1970	Cohen Auto Spring Co	New York Telephone
	Cohen Auto Spring Co	New York Telephone
	Cohen J & Sons Auto Spring Co	New York Telephone
1965	Cohen Austin Spring Co	New York Telephone
	Cohen Auto Spring Co	New York Telephone
	Cohen J & Sons Auto Spring Co	New York Telephone
1960	COHEN AUTO SPRING CO	New York Telephone
	Cohen Auto Spring Co	New York Telephone Company
1949	ABC Systm Express	New York Telephone Company
	A B C SYSTM TRUCK RENTERS	New York Telephone Company
	Bklyn Y Outdoor Advtg Co	New York Telephone Company
	Interboro Truck Renters	New York Telephone Company
	Mc Bride A J signs	New York Telephone Company
	Mc Bride Jos Advtg Co	New York Telephone Company
	Mc Bride Jos A slgns & movng	New York Telephone Company
	Mc Bride Truck Renting Co	New York Telephone Company
	Mc Bride U Driv It Truck Renters	New York Telephone Company
1945	ABC Systm Truck Renters	New York Telephone
	Acme Truck Renters	New York Telephone
	Bklyn NY Outdoor Advtg Co	New York Telephone
	Interboro Moving Co	New York Telephone
	Mc Bride Jos Advtg Co	New York Telephone
	Mc Bride Jos A signs & movng	New York Telephone
	Mc Bride Truck Renting Co	New York Telephone
1940	Holman Andrew acto reprs	New York Telephone
	Holmans Garage	New York Telephone
1934	ATLANTIC SCHCNCK GARAGE	R. L. Polk & Co.

FINDINGS

Year	Uses	Source
1928	ATLANTIC SCHENCK GARAGE	New York Telephone

2887 ATLANTIC AVE

Year	Uses	Source
2013	CUBESMART	Cole Information Services
	UHAUL ATLANTIC AVESTORAGE DELUXE	Cole Information Services
	1 866 BED FOUR YOU	Cole Information Services
	U STORE IT SELF STORAGE OF BROOKLYN	Cole Information Services
2008	PPS DISTRIBUTING INC	Cole Information Services

Atlantic Avenue

2887 Atlantic Avenue

Year	Uses	Source
2005	Ovni Inc	Hill-Donnelly Corporation
	Storage Deluxe	Hill-Donnelly Corporation
2000	OVNI INC	Cole Information Services
	MEDIR MFG CORP	Cole Information Services
	MILGRAM TRUST RL	Cole Information Services
	MTLLC NOVIT YARNS	Cole Information Services
	MONTES ON OCA CRP	Cole Information Services
	P P S DISTRIBUTORS	Cole Information Services
	PUPA FASHION CORP	Cole Information Services
1997	China Seas Inc	NYNEX
	Johanna Fashion Inc	NYNEX
	Medina Marta	NYNEX
	P P S Distributors	NYNEX
	Metallic Novelty Yarns Inc	NYNEX
	Lorel Sportswear Inc	NYNEX
	Mr Lucky Botannica	NYNEX
	Milgram Trust rl est	NYNEX
	Mister Falafel	NYNEX
1992	JOSU CUTTING INC	NYNEX Informantion Resource Co.
	GAERS GRAPHIC ARTS EQUIPT REPR SPECIALISTS	NYNEX Informantion Resource Co.
	UNIQUE EMBROIDERIES	NYNEX Informantion Resource Co.
	PEARLS CUTTING ROOM	NYNEX Informantion Resource Co.
	CLEAN CUT CUTTING INC	NYNEX Informantion Resource Co.

FINDINGS

Year	Uses	Source
1992	ANBECK SPORTSWEAR INC	NYNEX Informantion Resource Co.
	MARQUISE COLLECTION INC	NYNEX Informantion Resource Co.
	DOMINICAN SPORTSWEAR CORP	NYNEX Informantion Resource Co.
	HR PRODS	NYNEX Informantion Resource Co.
	METALLIC NOVELTY YARNS INC	NYNEX Informantion Resource Co.
	MILGRAM TRUST RL EST	NYNEX Informantion Resource Co.
1985	MERCURY KNITTING MILLS INC	NYNEX Information Resources Company
	JAMES KNITTING MILLS INC	NYNEX Information Resources Company
	JAMES KNITTING MILLS INC	NYNEX Information Resources Company
	AMERICAN TOYS & NOVELTIES INC	NYNEX Information Resources Company
	DOMINICAN SPORTSWEAR INC	NYNEX Information Resources Company
	DOMINICAN SPORTSWEAR CORP	NYNEX Information Resources Company
	METALLIC NOVELTY YARNS INC	NYNEX Information Resources Company
1980	MARKS MARTIN M	New York Telephone
	MARVEL UNDRGRMNT CO INC	New York Telephone
1976	JAMES KNITTING MILLS INC	New York Telephone
	MAJESTIC UPHLSTRY CO	New York Telephone
	KING MANAGMNT	New York Telephone
	TARRA HALL INC	New York Telephone
	RUD SHAW MFG CORP	New York Telephone
	JAMES KNITTING MILLS INC	New York Telephone
1973	Rud Shaw Mfg Corp	New York Telephone
	Safina Paul J Co Inc	New York Telephone
	James Knitting Mills Inc	New York Telephone
	James Knitting Mills Inc	New York Telephone
	American Sportswear Inc	New York Telephone
	Amer Sportswr Inc	New York Telephone
	Majestic Uphlstry Co	New York Telephone
	Arnold Lloyd b	New York Telephone
	Tarr Quentin	New York Telephone
	Terra Hall Inc	New York Telephone
1970	Rud Shaw Mfg Corp	New York Telephone
	Amer Sportswr Inc	New York Telephone
	Amer Sportswr Inc	New York Telephone
	Amer Mach Screw Corp	New York Telephone
	Safina Paul J Co Inc	New York Telephone
	Arnold Lloyd b	New York Telephone
	Majestic Uphlstry Co	New York Telephone

FINDINGS

Year	Uses	Source
1970	Atlantic Mach Screw Corp	New York Telephone
	Atlantic W & W Corp	New York Telephone
	James Knitting Mills Inc	New York Telephone
	Princess Furn Mfg Co Inc	New York Telephone
	Tarr Hall Inc	New York Telephone
1965	Dolly Originals Inc	New York Telephone
	Amer Mach Screw Corp	New York Telephone
	Rud Shaw Mfg Corp	New York Telephone
	Arnold Liyod b	New York Telephone
	Amer Sportswr Inc	New York Telephone
	Amer Sportswr Inc	New York Telephone
	Hoffman R Inc clthg	New York Telephone
	Hoffman R Inc mfr childrns coats	New York Telephone
	Atlantic Mach Screw Corp	New York Telephone
	James Knitting Mills Inc	New York Telephone
1960	BKLYN AUTO FABRICS C0 INC	New York Telephone
	EFFO MFG CO INC UNDRWR	New York Telephone
	AMER SCREW MACH PRODS CO	New York Telephone
	ARNOLD LLOYD B	New York Telephone
	TREON MFG CORP	New York Telephone
	HOFFMAN R INC	New York Telephone
	HOFFMAN R INC MFR CHILDRNS COATS	New York Telephone
	CHARLAN INDSTRIES	New York Telephone
	AMER SPORTSWR INC	New York Telephone
	AMER SPORTSWR INC	New York Telephone
	JAMES KNITTING MILLS INC	New York Telephone
	ATLANTIC MACH SCREW CO	New York Telephone
	ATLANTIC W & W CORP	New York Telephone
	RUD-SHAW MFG CORP	New York Telephone
	Treon Mfg Corp	New York Telephone Company
	James Knitting Mills Inc	New York Telephone Company
	Effo Mfg Co Inc undrwr	New York Telephone Company
	Amer Screw Mach Prods Co	New York Telephone Company
	Amer Sportswr Inc	New York Telephone Company
	Amer Sportswr Inc	New York Telephone Company
	Charlan Indstries	New York Telephone Company
	Arnold Lloyd b	New York Telephone Company
	Atlantic Mach Screw Co	New York Telephone Company

FINDINGS

Year	Uses	Source
1960	ATLANTIC W & W CORP	New York Telephone Company
	Rud Shaw Mfg Corp	New York Telephone Company
	Hoffman R Inc	New York Telephone Company
	Hoffman R Inc mfr childrns coats	New York Telephone Company
1949	Lozowsky & Karanik coat contrs	New York Telephone Company
	Hoboken Coat Co	New York Telephone Company
	Skyway Enterprises Inc	New York Telephone Company
	I G Rudow & Sons Inc	New York Telephone Company
	Rovito Coat Co Inc	New York Telephone Company
	Amer Screw Mach Prods Co	New York Telephone Company
	King Sportwear Co	New York Telephone Company
	King Sportwear Co Inc	New York Telephone Company
	Atlantic Mach Screw Co	New York Telephone Company
	L & K Coat Contg Co	New York Telephone Company
	De Santis Stano coats	New York Telephone Company
1945	Willow Paper Box Co Inc	New York Telephone
	De Santis Stano	New York Telephone
	Effo Mfg Co Inc aprons	New York Telephone
	L & K Coat Contg Co	New York Telephone
	Rudy Clothes	New York Telephone
	Rovito Coat Co	New York Telephone
	Amer Screw Mach Prods Co	New York Telephone
	Atlantic Mach Screw Co	New York Telephone
	Lozowsky & Karanik coat contrs	New York Telephone
	Bertward Clothes	New York Telephone
	Hoboken Coat Co	New York Telephone
	Pine Crest Mills Co	New York Telephone
	Weintraub Besj Womns drses	New York Telephone
1940	L & K Coat Contg Co	New York Telephone
	Effo Mfg Co Inc aprons	New York Telephone
	De Santis Stano coats	New York Telephone
	Lozowsky & Karanik coat contrs	New York Telephone
	Rovito Coat Co	New York Telephone
	Snap Lock Table Pad Co	New York Telephone
	Amer Screw Mach Prods Co	New York Telephone
	Gem Table Pad Co	New York Telephone
	BW Sportwr Mfg Co	New York Telephone
	Atlantic Mach Screw Co	New York Telephone

Year	Uses	Source
1940	Modern Table Pad Co	New York Telephone
	Green Table Pad Corp	New York Telephone
	Hoboken Coat Co	New York Telephone
	Pine Crest Mills Co	New York Telephone

FULTON ST

2859 FULTON ST

Year	Uses	Source
2013	EAST NEW YORK TWO WAY COMMUNICATIONS	Cole Information Services
2008	AGUSTINA UNISEX SALON	Cole Information Services

2869 FULTON ST

Year	Uses	Source
2013	CTOWN	Cole Information Services
	FULTON FISH & MEAT MARKET	Cole Information Services
2008	2869 JMC FOOD CORP	Cole Information Services

Fulton Street

2859 Fulton Street

Year	Uses	Source
2005	Austlna Unisex Salon	Hill-Donnelly Corporation
2000	AJUSTINA UNSX SLN	Cole Information Services
1997	Ajustina Unisex Salon	NYNEX
1970	Fancy Toys	New York Telephone

2869 Fulton Street

Year	Uses	Source
2005	C Town Supermarket	Hill-Donnelly Corporation
2000	MET FOOD SPRMKT	Cole Information Services
	MET FOODS	Cole Information Services
1997	Met Food Supermarket	NYNEX
	Met Foods	NYNEX
1973	Bohack Corp The	New York Telephone
	Stores	New York Telephone
1970	BOHACK FOOD MKTS	New York Telephone
	Stores	New York Telephone

FINDINGS

SCHENCK

171 SCHENCK

Year	*Uses*	*Source*
1934	GRANT THOS FIREMN H	R. L. Polk & Co.

SCHENCK AVE

113807 SCHENCK AVE

Year	*Uses*	*Source*
2005	Torres Doroteo v	Hill-Donnelly Corporation

169 SCHENCK AVE

Year	*Uses*	*Source*
1973	Synmiotic Design Co	New York Telephone

174 SCHENCK AVE

Year	*Uses*	*Source*
1934	MURPHY THOS WASHER H	R. L. Polk & Co.

177 SCHENCK AVE

Year	*Uses*	*Source*
1934	WERTHEIM HELEN R	R. L. Polk & Co.

178 SCHENCK AVE

Year	*Uses*	*Source*
1934	SCHATZMANN EDNA R CLK R	R. L. Polk & Co.

181 SCHENCK AVE

Year	*Uses*	*Source*
1997	Saint Paul Community Christian School	NYNEX

FINDINGS

TARGET PROPERTY: ADDRESS NOT IDENTIFIED IN RESEARCH SOURCE

The following Target Property addresses were researched for this report, and the addresses were not identified in the research source.

Address Researched	Address Not Identified in Research Source
2841 Atlantic Avenue	1992, 1976, 1973, 1970, 1965, 1960, 1949, 1945, 1940, 1934, 1928

ADJOINING PROPERTY: ADDRESSES NOT IDENTIFIED IN RESEARCH SOURCE

The following Adjoining Property addresses were researched for this report, and the addresses were not identified in research source.

Address Researched	Address Not Identified in Research Source
113807 SCHENCK AVE	2013, 2008, 2000, 1997, 1992, 1985, 1980, 1976, 1973, 1970, 1965, 1960, 1949, 1945, 1940, 1934, 1928
169 SCHENCK AVE	2013, 2008, 2005, 2000, 1997, 1992, 1985, 1980, 1976, 1970, 1965, 1960, 1949, 1945, 1940, 1934, 1928
171 SCHENCK	2013, 2008, 2005, 2000, 1997, 1992, 1985, 1980, 1976, 1973, 1970, 1965, 1960, 1949, 1945, 1940, 1928
174 SCHENCK AVE	2013, 2008, 2005, 2000, 1997, 1992, 1985, 1980, 1976, 1973, 1970, 1965, 1960, 1949, 1945, 1940, 1928
177 SCHENCK AVE	2013, 2008, 2005, 2000, 1997, 1992, 1985, 1980, 1976, 1973, 1970, 1965, 1960, 1949, 1945, 1940, 1928
178 SCHENCK AVE	2013, 2008, 2005, 2000, 1997, 1992, 1985, 1980, 1976, 1973, 1970, 1965, 1960, 1949, 1945, 1940, 1928
181 SCHENCK AVE	2013, 2008, 2005, 2000, 1992, 1985, 1980, 1976, 1973, 1970, 1965, 1960, 1949, 1945, 1940, 1934, 1928
2831 ATLANTIC AVE	2013, 2008, 2000, 1997, 1940, 1928
2833 ATLANTIC AVE	2013, 2008, 1985, 1980, 1976, 1973, 1970, 1965, 1949, 1945, 1928
2834 ATLANTIC AVE	2013, 2008, 1980, 1976, 1940, 1928
2834 ATLANTIC AVE	2005, 2000, 1997, 1992, 1985, 1980, 1976, 1973, 1970, 1965, 1960, 1949, 1945, 1940, 1934, 1928
2835 ATLANTIC	2013, 2008, 2005, 2000, 1997, 1992, 1985, 1980, 1976, 1973, 1970, 1965, 1960, 1949, 1945, 1940, 1928
2835 ATLANTIC AVE	2013, 2008, 1980, 1965, 1960, 1945, 1940, 1928
2835 ATLANTIC AVE	2008, 2005, 2000, 1997, 1992, 1985, 1980, 1976, 1973, 1970, 1965, 1960, 1949, 1945, 1940, 1934, 1928
2836 ATLANTIC AVE	2008, 2005, 2000, 1997, 1992, 1985, 1980, 1976, 1973, 1970, 1965, 1960, 1949, 1945, 1940, 1934, 1928
2836 ATLANTIC AVE	2013, 2008, 2005, 2000, 1997, 1992, 1985, 1980, 1976, 1949, 1928
2837 ATLANTIC AVE	2013, 2008, 1997, 1980, 1976, 1973, 1928
2837 ATLANTIC AVE	2005, 2000, 1997, 1992, 1985, 1980, 1976, 1973, 1970, 1965, 1960, 1949, 1945, 1940, 1934, 1928

FINDINGS

Address Researched	Address Not Identified in Research Source
2838 ATLANTIC AVE	2008, 2005, 2000, 1997, 1992, 1985, 1980, 1976, 1973, 1970, 1965, 1960, 1949, 1945, 1940, 1934, 1928
2838 ATLANTIC AVE	2013, 2008, 1980, 1945, 1934, 1928
2840 ATLANTIC AVE	2013, 2008, 1980, 1949, 1945
2840 ATLANTIC AVE	2005, 2000, 1997, 1992, 1985, 1980, 1976, 1973, 1970, 1965, 1960, 1949, 1945, 1940, 1934, 1928
2845 ATLANTIC	2013, 2008, 2005, 2000, 1992, 1985, 1980, 1976, 1973, 1970, 1965, 1960, 1949, 1945, 1940, 1934, 1928
2845 ATLANTIC AVE	2013, 2008, 2005, 1980
2847 ATALNTIC AVE	2013, 2008, 2005, 2000, 1997, 1992, 1985, 1980, 1976, 1973, 1970, 1965, 1960, 1949, 1945, 1940, 1928
2859 FULTON ST	2005, 2000, 1997, 1992, 1985, 1980, 1976, 1973, 1970, 1965, 1960, 1949, 1945, 1940, 1934, 1928
2859 Fulton Street	2013, 2008, 1992, 1985, 1980, 1976, 1973, 1965, 1960, 1949, 1945, 1940, 1934, 1928
2868 Fulton Street	2013, 2008, 2005, 2000, 1997, 1992, 1985, 1980, 1976, 1973, 1970, 1965, 1960, 1949, 1945, 1940, 1934, 1928
2869 FULTON ST	2005, 2000, 1997, 1992, 1985, 1980, 1976, 1973, 1970, 1965, 1960, 1949, 1945, 1940, 1934, 1928
2869 Fulton Street	2013, 2008, 1992, 1985, 1980, 1976, 1965, 1960, 1949, 1945, 1940, 1934, 1928
2887 ATLANTIC AVE	2005, 2000, 1997, 1992, 1985, 1980, 1976, 1973, 1970, 1965, 1960, 1949, 1945, 1940, 1934, 1928
2887 Atlantic Avenue	2013, 2008, 1934, 1928

East New York and Ocean Hill Rezoning
186 Pennsylvania Avenue
Brooklyn, NY 11207

Inquiry Number: 4218684.3
February 26, 2015

The EDR-City Directory Abstract

Environmental Data Resources Inc

6 Armstrong Road
Shelton, CT 06484
800.352.0050
www.edrnet.com

TABLE OF CONTENTS

SECTION

Executive Summary

Findings

City Directory Images

Thank you for your business.
Please contact EDR at 1-800-352-0050
with any questions or comments.

Disclaimer - Copyright and Trademark Notice

This Report contains certain information obtained from a variety of public and other sources reasonably available to Environmental Data Resources, Inc. It cannot be concluded from this Report that coverage information for the target and surrounding properties does not exist from other sources. **NO WARRANTY EXPRESSED OR IMPLIED, IS MADE WHATSOEVER IN CONNECTION WITH THIS REPORT. ENVIRONMENTAL DATA RESOURCES, INC. SPECIFICALLY DISCLAIMS THE MAKING OF ANY SUCH WARRANTIES, INCLUDING WITHOUT LIMITATION, MERCHANTABILITY OR FITNESS FOR A PARTICULAR USE OR PURPOSE. ALL RISK IS ASSUMED BY THE USER. IN NO EVENT SHALL ENVIRONMENTAL DATA RESOURCES, INC. BE LIABLE TO ANYONE, WHETHER ARISING OUT OF ERRORS OR OMISSIONS, NEGLIGENCE, ACCIDENT OR ANY OTHER CAUSE, FOR ANY LOSS OR DAMAGE, INCLUDING, WITHOUT LIMITATION, SPECIAL, INCIDENTAL, CONSEQUENTIAL, OR EXEMPLARY DAMAGES. ANY LIABILITY ON THE PART OF ENVIRONMENTAL DATA RESOURCES, INC. IS STRICTLY LIMITED TO A REFUND OF THE AMOUNT PAID FOR THIS REPORT.** Purchaser accepts this Report "AS IS". Any analyses, estimates, ratings, environmental risk levels or risk codes provided in this Report are provided for illustrative purposes only, and are not intended to provide, nor should they be interpreted as providing any facts regarding, or prediction orforecast of, any environmental risk for any property. Only a Phase I Environmental Site Assessment performed by an environmental professional can provide information regarding the environmental risk for any property. Additionally, the information provided in this Report is not to be construed as legal advice.

Copyright 2015 by Environmental Data Resources, Inc. All rights reserved. Reproduction in any media or format, in whole or in part, of any report or map of Environmental Data Resources, Inc. or its affiliates is prohibited without prior written permission.

EDR and its logos (including Sanborn and Sanborn Map) are trademarks of Environmental Data Resources, Inc. or its affiliates. All other trademarks used herein are the property of their respective owners.

EXECUTIVE SUMMARY

DESCRIPTION

Environmental Data Resources, Inc.'s (EDR) City Directory Abstract is a screening tool designed to assist environmental professionals in evaluating potential liability on a target property resulting from past activities. EDR's City Directory Abstract includes a search and abstract of available city directory data. For each address, the directory lists the name of the corresponding occupant at five year intervals.

Business directories including city, cross reference and telephone directories were reviewed, if available, at approximately five year intervals for the years spanning 1928 through 2013. This report compiles information gathered in this review by geocoding the latitude and longitude of properties identified and gathering information about properties within 100 feet of the target property.

A summary of the information obtained is provided in the text of this report.

RESEARCH SUMMARY

The following research sources were consulted in the preparation of this report. An "X" indicates where information was identified in the source and provided in this report.

Year	Source	TP	Adjoining	Text Abstract	Source Image
2013	Cole Information Services	X	X	X	-
2008	Cole Information Services	X	-	X	-
	Cole Information Services	X	X	X	-
2005	Hill-Donnelly Corporation	-	X	X	-
	Hill-Donnelly Corporation	X	X	X	-
2000	Cole Information Services	-	X	X	-
	Cole Information Services	X	X	X	-
1997	NYNEX	-	X	X	-
	NYNEX	X	X	X	-
1992	NYNEX Informantion Resource Co.	-	X	X	-
1985	NYNEX Information Resources Company	-	X	X	-
	NYNEX Information Resources Company	X	X	X	-
1980	New York Telephone	-	X	X	-
1976	New York Telephone	-	X	X	-
	New York Telephone	X	X	X	-
1973	New York Telephone	-	X	X	-
1970	New York Telephone	-	X	X	-
	New York Telephone	X	X	X	-
1965	New York Telephone	-	X	X	-
1960	New York Telephone	-	X	X	-
	New York Telephone	X	X	X	-
	New York Telephone Company	-	X	X	-
	New York Telephone Company	X	X	X	-
1949	New York Telephone Company	-	X	X	-
1945	New York Telephone	-	X	X	-

EXECUTIVE SUMMARY

Year	Source	TP	Adjoining	Text Abstract	Source Image
1940	New York Telephone	-	X	X	-
	New York Telephone	X	X	X	-
1934	R. L. Polk & Co.	-	X	X	-
1928	New York Telephone	-	X	X	-
	New York Telephone	X	X	X	-

EXECUTIVE SUMMARY

SELECTED ADDRESSES

The following addresses were selected by the client, for EDR to research. An "X" indicates where information was identified.

Address	*Type*	*Findings*
154 Sheffield Avenue	Client Entered	X
196 Pennsylvania Avenue	Client Entered	X
2115 Pitkin Avenue	Client Entered	X
119 Pennsylvania Avenue	Client Entered	X
390 Liberty Avenue	Client Entered	X
189 Pennsylvania Avenue	Client Entered	X
373 Glenmore Avenue	Client Entered	X
342 Liberty Avenue	Client Entered	X

FINDINGS

TARGET PROPERTY INFORMATION

ADDRESS

186 Pennsylvania Avenue
Brooklyn, NY 11207

FINDINGS DETAIL

Target Property research detail.

PENN SYLVANIA AVE

186 PENN SYLVANIA AVE

Year	*Uses*	*Source*
2000	AUTO GLASS WORLD	Cole Information Services
	H R H CONSTRUCTION	Cole Information Services
	J & J LOCKSMITH	Cole Information Services

PENNSYLVANIA AVE

186 PENNSYLVANIA AVE

Year	*Uses*	*Source*
2013	ALM INVESTIGATIONS INC	Cole Information Services
	CARMENS FLOWERS	Cole Information Services
	FRONTLINE EXTERMINATORS	Cole Information Services
	I NEED A TOW TRUCK 24 HOURS	Cole Information Services
	ROUND THE CORNER	Cole Information Services
2008	A L M INVESTIGATION	Cole Information Services
	AROUND CORNER REPAIRS	Cole Information Services
2005	Alm Investigators Inc	Hill-Donnelly Corporation
	Around The Corner	Hill-Donnelly Corporation
	Garden Of Secrets	Hill-Donnelly Corporation
1997	Auto Glass World	NYNEX
1985	BELMONT GLASS WKS	NYNEX Information Resources Company
1976	BELMONT GLASS WKS	New York Telephone
1970	Belmont Glass Wks	New York Telephone
1960	AA	New York Telephone
	BELMONT GLASS WKS	New York Telephone
	GLORIA RENT A CAR INC	New York Telephone
	Belmont Glass Wks	New York Telephone Company
	Gloria Rent A Car Inc	New York Telephone Company

FINDINGS

Year	Uses	Source
1940	Kleinman Saml slatnry	New York Telephone
1928	WEISBEIN BROS STATY	New York Telephone

FINDINGS

ADJOINING PROPERTY DETAIL

The following Adjoining Property addresses were researched for this report. Detailed findings are provided for each address.

GLENMORE

383 GLENMORE

Year	Uses	Source
1934	H	R. L. Polk & Co.
	ANNA MACH OPR R	R. L. Polk & Co.

GLENMORE AVE

381 GLENMORE AVE

Year	Uses	Source
1934	PETTOGRASSO FLORENCE FCTYWKR R	R. L. Polk & Co.

383 GLENMORE AVE

Year	Uses	Source
1949	Hoffmans Carburetor Svce	New York Telephone Company
1940	Economy Auto & Radio Svce	New York Telephone
1934	GLIWA JOS SPRAYER H	R. L. Polk & Co.
	LORDE IRVING PLMBRS	R. L. Polk & Co.
1928	STUPPLER I AUTO REPRO	New York Telephone

384 GLENMORE AVE

Year	Uses	Source
1934	STERN MICHL OPR H	R. L. Polk & Co.
	WILLIG ANDREW ELECTN H	R. L. Polk & Co.
	STERN MICHEL H LAB H	R. L. Polk & Co.

387 GLENMORE AVE

Year	Uses	Source
1973	Miller Ann	New York Telephone
1970	Miller Annie	New York Telephone
1965	Miller Annie	New York Telephone
1934	HENRY LAB H	R. L. Polk & Co.
1928	SANDBERG GEO R	New York Telephone

FINDINGS

390 GLENMORE AVE

Year	*Uses*	*Source*
1934	SCHULTZ HENRY TAILOR H	R. L. Polk & Co.

391 GLENMORE AVE

Year	*Uses*	*Source*
1934	COPPLLE THOS LAB H	R. L. Polk & Co.

Glenmore Avenue

373 Glenmore Avenue

Year	*Uses*	*Source*
1976	UTECHT MARY A	New York Telephone
1934	WOOD TEL OPR R	R. L. Polk & Co.
	WOOD EDWIN AUTO MECH H	R. L. Polk & Co.
	SCHEPPA GEO PLMBR R	R. L. Polk & Co.
	SCHEPPA JOHN PLMBR R	R. L. Polk & Co.
	SCIARRINO CARLO GRO H DO	R. L. Polk & Co.
1928	BIANCO R STATY	New York Telephone

Liberty Avenue

342 Liberty Avenue

Year	*Uses*	*Source*
2005	No Current Listing	Hill-Donnelly Corporation
2000	DARREN FEINGOLD	Cole Information Services
	KEZIN PETTAWAY	Cole Information Services
1997	Berby Variety Co	NYNEX
	GREAUX Michelle	NYNEX
	MAYERS Juliette	NYNEX
1992	BERBY VARIETY CO	NYNEX Informantion Resource Co.
1985	BERBY VARIETY CORP	NYNEX Information Resources Company
1973	Mc Calls Luncheonette	New York Telephone
1965	Siegel Sidney Iuchnet	New York Telephone
1960	ROMANO JAS	New York Telephone
	SIEGEL SIDNEY INCHNET	New York Telephone
	SIEGEL ADOLPH	New York Telephone
	Siegel Adolph	New York Telephone Company
	Romano Jas	New York Telephone Company
	Siegel Sidney inchnet	New York Telephone Company

FINDINGS

Year	Uses	Source
1949	Shufeld Julius statnry	New York Telephone Company

390 Liberty Avenue

Year	Uses	Source
1934	GENERAL SERVICE GARAGE GARAGES	R. L. Polk & Co.

PENN SYLVANIA AVE

178 PENN SYLVANIA AVE

Year	Uses	Source
2000	JOSE MEDINA	Cole Information Services
	IRMA MARTINEZ	Cole Information Services

180 PENN SYLVANIA AVE

Year	Uses	Source
2000	LUIS MARTINEZ	Cole Information Services

196 PENN SYLVANIA AVE

Year	Uses	Source
2000	A DYNE MT HKR TOW	Cole Information Services

PENNSYLVANIA AVE

119 PENNSYLVANIA AVE

Year	Uses	Source
2013	HINDS FIRM LLC	Cole Information Services
	HEALTHONE PHARMACY	Cole Information Services
2008	HEALTH ONE PHARMACY INC	Cole Information Services

178 PENNSYLVANIA AVE

Year	Uses	Source
2005	h Jimenez William	Hill-Donnelly Corporation
	h Medina Jose	Hill-Donnelly Corporation
	H Otero J R	Hill-Donnelly Corporation
	Pacheco Nicolas	Hill-Donnelly Corporation
1980	OTERO PABIO C	New York Telephone
1976	RODRIGUEZ PABLO	New York Telephone
1973	Otero Juanita	New York Telephone
1970	Carlson Wanda	New York Telephone
1965	Coudry Evalynn	New York Telephone

FINDINGS

Year	Uses	Source
1960	SAITTA VINCENT A	New York Telephone
	Saitta Vincent A	New York Telephone Company
1949	Krupp D Dudley MD	New York Telephone Company
1945	Krupp D Dudley MD	New York Telephone
1940	Krupp D Dudley MD	New York Telephone

179 PENNSYLVANIA AVE

Year	Uses	Source
1997	WEBSTER Seymore	NYNEX

180 PENNSYLVANIA AVE

Year	Uses	Source
2005	No Current Listing	Hill-Donnelly Corporation
1997	MARTINEZ Luis	NYNEX
	MOREL Albe	NYNEX
	OTERO Pablo	NYNEX
	PAULINO Duice	NYNEX
1992	CARRASCO BERNARDO	NYNEX Informantion Resource Co.
1985	OTERO PABLO	NYNEX Information Resources Company
1960	Cuozzo Ann N	New York Telephone Company
	CUOZZO ANN N	New York Telephone
1949	Residence	New York Telephone Company
	Siegler Danl J atty	New York Telephone Company
1945	Siegler Danl J	New York Telephone
	Siegler Max	New York Telephone
1940	Siegler Danl J	New York Telephone
	Siegler Max	New York Telephone
1928	SCHORR MANDEL R	New York Telephone

184 PENNSYLVANIA AVE

Year	Uses	Source
1976	UHIERA RAMON	New York Telephone
	MESTRE RAMON	New York Telephone
	FERNANDEZ ISABEL M	New York Telephone
	DIVISION OCTAVIO	New York Telephone
1970	Rodriguez Efrain	New York Telephone
	Rivera Carmen	New York Telephone
1965	Sullivan M Mrs	New York Telephone
	Kodetsky John	New York Telephone

FINDINGS

Year	Uses	Source
1960	KNECHT NORMA J	New York Telephone
	BENNICI JOSEPHINE	New York Telephone
	Knecht Norma J	New York Telephone Company
	Bennici Josephine	New York Telephone Company
1949	Starkey Margaret	New York Telephone Company
	Schwartz Milton	New York Telephone Company
	Fleidermause Herbert	New York Telephone Company

189 PENNSYLVANIA AVE

Year	Uses	Source
1928	RUSSIAN ORTHODOX ST MARY S CHURCH	New York Telephone

196 PENNSYLVANIA AVE

Year	Uses	Source
2013	24 HOUR LOCKSMITH	Cole Information Services
	24 HOUR LOCKSMITH	Cole Information Services
1992	A DYNO-MITE HOOKER TOWING SVCE INC	NYNEX Informantion Resource Co.
1985	A M S AUTO CENTER	NYNEX Information Resources Company
1980	ROBERT BROWN SUPER SVCE STA	New York Telephone
1976	ROBERT BROWN SUPER SVEE STA	New York Telephone
1970	Als Auto Svce	New York Telephone
1965	Als Auto Svce	New York Telephone
1960	R S T SVCE STA	New York Telephone
	INTERBORO SVCE STAN INC	New York Telephone
	Interboro Svce Stan Inc	New York Telephone Company
	R S T Svce Sta	New York Telephone Company
1949	Interboro Svce Sta Inc	New York Telephone Company
1945	Interboro Svc Stas Inc	New York Telephone
1940	Interboro Svce Stas Inc	New York Telephone
1928	PENN GLEN GARAGE	New York Telephone

Pennsylvania Avenue

119 Pennsylvania Avenue

Year	Uses	Source
2005	H Pollack V L	Hill-Donnelly Corporation
	Eaine May	Hill-Donnelly Corporation
1997	Community Supermarket	NYNEX

FINDINGS

Year	Uses	Source
1992	LAUREANO BOLIVAR	NYNEX Informantion Resource Co.
	COMMUNITY SUPERMARKET	NYNEX Informantion Resource Co.
1985	COMMUNITY SUPERMARKET	NYNEX Information Resources Company
	PEREZ GRACE	NYNEX Information Resources Company
1980	PEREZ GRACE	New York Telephone
1976	COURT RESTRNT	New York Telephone
	ACOSTA ANTENOR	New York Telephone
1973	Acosta Antenor	New York Telephone
	Court Restrnt	New York Telephone
1970	Acosta Antenor	New York Telephone
	Court Restrnt	New York Telephone
1965	Acosta Antenor	New York Telephone
	Casiano Luis	New York Telephone
	Court Restrnt	New York Telephone
1960	COURT GRILL	New York Telephone
	CRESCENT REALTY CO	New York Telephone
	GOLDSTEIN NATHAN C MRS RL EST & INS	New York Telephone
	Court Grill	New York Telephone Company
	Goldstein Nathan C Mrs rl est & ins	New York Telephone Company
	Brnch	New York Telephone Company
	Crescent Realty Co	New York Telephone Company
	Brnch	New York Telephone Company
1949	Goldstein Nathan C rl est ins	New York Telephone Company
	Crescent Realty Co rl est & Ins	New York Telephone Company
	Court Grill	New York Telephone Company
	Branch	New York Telephone Company
	Branch	New York Telephone Company
1945	Court Grill	New York Telephone

189 Pennsylvania Avenue

Year	Uses	Source
1928	RUSSIAN ORTHODOX ST MARY S CHURCH	New York Telephone

196 Pennsylvania Avenue

Year	Uses	Source
1992	A DYNO-MITE HOOKER TOWING SVCE INC	NYNEX Informantion Resource Co.
1985	A M S AUTO CENTER	NYNEX Information Resources Company

FINDINGS

Year	Uses	Source
1980	ROBERT BROWN SUPER SVCE STA	New York Telephone
1976	ROBERT BROWN SUPER SVEE STA	New York Telephone
1970	Als Auto Svce	New York Telephone
1965	Als Auto Svce	New York Telephone
1960	INTERBORO SVCE STAN INC	New York Telephone
	R S T SVCE STA	New York Telephone
	R S T Svce Sta	New York Telephone Company
	Interboro Svce Stan Inc	New York Telephone Company
1949	Interboro Svce Sta Inc	New York Telephone Company
1945	Interboro Svc Stas Inc	New York Telephone
1940	Interboro Svce Stas Inc	New York Telephone
1928	PENN GLEN GARAGE	New York Telephone

PENSYIVNIA AVE

180 PENSYIVNIA AVE

Year	Uses	Source
1970	Blaskiewicz John	New York Telephone

PENSYLVANIA AVE

190 PENSYLVANIA AVE

Year	Uses	Source
1997	A Dyno Mite Hooker Towing Svce Inc	NYNEX

PENSYLVIANE AVE

196 PENSYLVIANE AVE

Year	Uses	Source
1973	Robert Brown Super Svce Sta	New York Telephone

PENSYLVNAI AVE

196 PENSYLVNAI AVE

Year	Uses	Source
1985	PENNSYLVANIA CAR SVCE	NYNEX Information Resources Company

FINDINGS

PITKIN AVE

2115 PITKIN AVE

Year	Uses	Source
2013	APRIL FOOD CORP	Cole Information Services
2008	JOSTINO FOOD CORP	Cole Information Services

Pitkin Avenue

2115 Pitkin Avenue

Year	Uses	Source
2005	Jostino Food Corp	Hill-Donnelly Corporation
2000	JOSTINO FOOD CORP	Cole Information Services
1997	Jostino Food Corp	NYNEX
1992	JOSTINO FOOD CORP	NYNEX Informantion Resource Co.
1985	C TOWN SUPERMARKET	NYNEX Information Resources Company
1934	BALBARA JACK TILE STR H	R. L. Polk & Co.
	DEVITA SALVATORE STA H	R. L. Polk & Co.
	KLANNIG NICHOLAS	R. L. Polk & Co.
1928	BARBER JACK R	New York Telephone
	BRANCA T MRS STATY	New York Telephone

Sheffield Avenue

154 Sheffield Avenue

Year	Uses	Source
2005	Consolidated Bus Transit	Hill-Donnelly Corporation
	Cannady Securities Svc Inc	Hill-Donnelly Corporation
2000	CANNADY SCRTS SVCS	Cole Information Services
1997	Cannady Securities Svcs Inc	NYNEX
	Consolidated Bus Transit	NYNEX
1945	Zerwin Lucille E	New York Telephone
	Chibatar Carmel E Mrs	New York Telephone
	Czerwinski C Mrs	New York Telephone
1940	Zerwin Lucille E	New York Telephone
	Czerwinski C Mrs	New York Telephone
	Chibatar Carmel E Mrs	New York Telephone

FINDINGS

TARGET PROPERTY: ADDRESS NOT IDENTIFIED IN RESEARCH SOURCE

The following Target Property addresses were researched for this report, and the addresses were not identified in the research source.

Address Researched	Address Not Identified in Research Source
186 Pennsylvania Avenue	1992, 1980, 1973, 1965, 1949, 1945, 1934

ADJOINING PROPERTY: ADDRESSES NOT IDENTIFIED IN RESEARCH SOURCE

The following Adjoining Property addresses were researched for this report, and the addresses were not identified in research source.

Address Researched	Address Not Identified in Research Source
119 PENNSYLVANIA AVE	2005, 2000, 1997, 1992, 1985, 1980, 1976, 1973, 1970, 1965, 1960, 1949, 1945, 1940, 1934, 1928
119 Pennsylvania Avenue	2013, 2008, 2000, 1940, 1934, 1928
154 Sheffield Avenue	2013, 2008, 1992, 1985, 1980, 1976, 1973, 1970, 1965, 1960, 1949, 1934, 1928
178 PENN SYLVANIA AVE	2013, 2008, 2005, 1997, 1992, 1985, 1980, 1976, 1973, 1970, 1965, 1960, 1949, 1945, 1940, 1934, 1928
178 PENNSYLVANIA AVE	2013, 2008, 2000, 1997, 1992, 1985, 1934, 1928
179 PENNSYLVANIA AVE	2013, 2008, 2005, 2000, 1992, 1985, 1980, 1976, 1973, 1970, 1965, 1960, 1949, 1945, 1940, 1934, 1928
180 PENN SYLVANIA AVE	2013, 2008, 2005, 1997, 1992, 1985, 1980, 1976, 1973, 1970, 1965, 1960, 1949, 1945, 1940, 1934, 1928
180 PENNSYLVANIA AVE	2013, 2008, 2000, 1980, 1976, 1973, 1970, 1965, 1934
180 PENSYIVNIA AVE	2013, 2008, 2005, 2000, 1997, 1992, 1985, 1980, 1976, 1973, 1965, 1960, 1949, 1945, 1940, 1934, 1928
184 PENNSYLVANIA AVE	2013, 2008, 2005, 2000, 1997, 1992, 1985, 1980, 1973, 1945, 1940, 1934, 1928
189 PENNSYLVANIA AVE	2013, 2008, 2005, 2000, 1997, 1992, 1985, 1980, 1976, 1973, 1970, 1965, 1960, 1949, 1945, 1940, 1934
189 Pennsylvania Avenue	2013, 2008, 2005, 2000, 1997, 1992, 1985, 1980, 1976, 1973, 1970, 1965, 1960, 1949, 1945, 1940, 1934
190 PENSYLVANIA AVE	2013, 2008, 2005, 2000, 1992, 1985, 1980, 1976, 1973, 1970, 1965, 1960, 1949, 1945, 1940, 1934, 1928
196 PENN SYLVANIA AVE	2013, 2008, 2005, 1997, 1992, 1985, 1980, 1976, 1973, 1970, 1965, 1960, 1949, 1945, 1940, 1934, 1928
196 PENNSYLVANIA AVE	2013, 2008, 2005, 2000, 1997, 1973, 1934
196 PENNSYLVANIA AVE	2008, 2005, 2000, 1997, 1992, 1985, 1980, 1976, 1973, 1970, 1965, 1960, 1949, 1945, 1940, 1934, 1928
196 PENNSYLVANIA AVE	2008, 2005, 2000, 1997, 1992, 1985, 1980, 1976, 1973, 1970, 1965, 1960, 1949, 1945, 1940, 1934, 1928
196 Pennsylvania Avenue	2013, 2008, 2005, 2000, 1997, 1973, 1934

FINDINGS

Address Researched	Address Not Identified in Research Source
196 PENSYLVIANE AVE	2013, 2008, 2005, 2000, 1997, 1992, 1985, 1980, 1976, 1970, 1965, 1960, 1949, 1945, 1940, 1934, 1928
196 PENSYLVNAI AVE	2013, 2008, 2005, 2000, 1997, 1992, 1980, 1976, 1973, 1970, 1965, 1960, 1949, 1945, 1940, 1934, 1928
2115 PITKIN AVE	2005, 2000, 1997, 1992, 1985, 1980, 1976, 1973, 1970, 1965, 1960, 1949, 1945, 1940, 1934, 1928
2115 Pitkin Avenue	2013, 2008, 1980, 1976, 1973, 1970, 1965, 1960, 1949, 1945, 1940
342 Liberty Avenue	2013, 2008, 1980, 1976, 1970, 1945, 1940, 1934, 1928
373 Glenmore Avenue	2013, 2008, 2005, 2000, 1997, 1992, 1985, 1980, 1973, 1970, 1965, 1960, 1949, 1945, 1940
381 GLENMORE AVE	2013, 2008, 2005, 2000, 1997, 1992, 1985, 1980, 1976, 1973, 1970, 1965, 1960, 1949, 1945, 1940, 1928
383 GLENMORE	2013, 2008, 2005, 2000, 1997, 1992, 1985, 1980, 1976, 1973, 1970, 1965, 1960, 1949, 1945, 1940, 1928
383 GLENMORE AVE	2013, 2008, 2005, 2000, 1997, 1992, 1985, 1980, 1976, 1973, 1970, 1965, 1960, 1945
384 GLENMORE AVE	2013, 2008, 2005, 2000, 1997, 1992, 1985, 1980, 1976, 1973, 1970, 1965, 1960, 1949, 1945, 1940, 1928
387 GLENMORE AVE	2013, 2008, 2005, 2000, 1997, 1992, 1985, 1980, 1976, 1960, 1949, 1945, 1940
390 GLENMORE AVE	2013, 2008, 2005, 2000, 1997, 1992, 1985, 1980, 1976, 1973, 1970, 1965, 1960, 1949, 1945, 1940, 1928
390 Liberty Avenue	2013, 2008, 2005, 2000, 1997, 1992, 1985, 1980, 1976, 1973, 1970, 1965, 1960, 1949, 1945, 1940, 1928
391 GLENMORE AVE	2013, 2008, 2005, 2000, 1997, 1992, 1985, 1980, 1976, 1973, 1970, 1965, 1960, 1949, 1945, 1940, 1928

East New York and Ocean Hill Rezoning
2673 Atlantic Avenue
Brooklyn, NY 11207

Inquiry Number: 4218684.4
February 26, 2015

The EDR-City Directory Abstract

Environmental Data Resources Inc

6 Armstrong Road
Shelton, CT 06484
800.352.0050
www.edrnet.com

TABLE OF CONTENTS

SECTION

Executive Summary

Findings

City Directory Images

Thank you for your business.
Please contact EDR at 1-800-352-0050
with any questions or comments.

Disclaimer - Copyright and Trademark Notice

This Report contains certain information obtained from a variety of public and other sources reasonably available to Environmental Data Resources, Inc. It cannot be concluded from this Report that coverage information for the target and surrounding properties does not exist from other sources. **NO WARRANTY EXPRESSED OR IMPLIED, IS MADE WHATSOEVER IN CONNECTION WITH THIS REPORT. ENVIRONMENTAL DATA RESOURCES, INC. SPECIFICALLY DISCLAIMS THE MAKING OF ANY SUCH WARRANTIES, INCLUDING WITHOUT LIMITATION, MERCHANTABILITY OR FITNESS FOR A PARTICULAR USE OR PURPOSE. ALL RISK IS ASSUMED BY THE USER. IN NO EVENT SHALL ENVIRONMENTAL DATA RESOURCES, INC. BE LIABLE TO ANYONE, WHETHER ARISING OUT OF ERRORS OR OMISSIONS, NEGLIGENCE, ACCIDENT OR ANY OTHER CAUSE, FOR ANY LOSS OR DAMAGE, INCLUDING, WITHOUT LIMITATION, SPECIAL, INCIDENTAL, CONSEQUENTIAL, OR EXEMPLARY DAMAGES. ANY LIABILITY ON THE PART OF ENVIRONMENTAL DATA RESOURCES, INC. IS STRICTLY LIMITED TO A REFUND OF THE AMOUNT PAID FOR THIS REPORT.** Purchaser accepts this Report "AS IS". Any analyses, estimates, ratings, environmental risk levels or risk codes provided in this Report are provided for illustrative purposes only, and are not intended to provide, nor should they be interpreted as providing any facts regarding, or prediction orforecast of, any environmental risk for any property. Only a Phase I Environmental Site Assessment performed by an environmental professional can provide information regarding the environmental risk for any property. Additionally, the information provided in this Report is not to be construed as legal advice.

Copyright 2015 by Environmental Data Resources, Inc. All rights reserved. Reproduction in any media or format, in whole or in part, of any report or map of Environmental Data Resources, Inc. or its affiliates is prohibited without prior written permission.

EDR and its logos (including Sanborn and Sanborn Map) are trademarks of Environmental Data Resources, Inc. or its affiliates. All other trademarks used herein are the property of their respective owners.

EXECUTIVE SUMMARY

DESCRIPTION

Environmental Data Resources, Inc.'s (EDR) City Directory Abstract is a screening tool designed to assist environmental professionals in evaluating potential liability on a target property resulting from past activities. EDR's City Directory Abstract includes a search and abstract of available city directory data. For each address, the directory lists the name of the corresponding occupant at five year intervals.

Business directories including city, cross reference and telephone directories were reviewed, if available, at approximately five year intervals for the years spanning 1928 through 2013. This report compiles information gathered in this review by geocoding the latitude and longitude of properties identified and gathering information about properties within 100 feet of the target property.

A summary of the information obtained is provided in the text of this report.

RESEARCH SUMMARY

The following research sources were consulted in the preparation of this report. An "X" indicates where information was identified in the source and provided in this report.

Year	Source	TP	Adjoining	Text Abstract	Source Image
2013	Cole Information Services	X	X	X	-
2008	Cole Information Services	X	-	X	-
	Cole Information Services	X	X	X	-
2005	Hill-Donnelly Corporation	X	X	X	-
2000	Cole Information Services	X	X	X	-
1997	NYNEX	X	X	X	-
1992	NYNEX Informantion Resource Co.	X	X	X	-
1985	NYNEX Information Resources Company	-	X	X	-
1980	New York Telephone	-	X	X	-
1976	New York Telephone	X	X	X	-
1973	New York Telephone	X	X	X	-
1970	New York Telephone	X	X	X	-
1965	New York Telephone	-	X	X	-
1960	New York Telephone	-	X	X	-
	New York Telephone Company	-	X	X	-
1949	New York Telephone Company	X	X	X	-
1945	New York Telephone	X	X	X	-
1940	New York Telephone	-	X	X	-
1934	R. L. Polk & Co.	X	X	X	-
1928	New York Telephone	X	X	X	-

EXECUTIVE SUMMARY

SELECTED ADDRESSES

The following addresses were selected by the client, for EDR to research. An "X" indicates where information was identified.

Address	*Type*	*Findings*
99 Sheffield Street	Client Entered	X
181 New Jersey Avenue	Client Entered	X
120 New Jersey Avenue	Client Entered	
2620 Atlantic Avenue	Client Entered	X
2628 Atlantic Avenu	Client Entered	X
2664 Atlantic Avenue	Client Entered	X
179 Vermont Street	Client Entered	X
2761 Atlantic Avenue	Client Entered	X
261 Mother Gaston Boulevard	Client Entered	

FINDINGS

TARGET PROPERTY INFORMATION

ADDRESS

2673 Atlantic Avenue
Brooklyn, NY 11207

FINDINGS DETAIL

Target Property research detail.

ATLANTIC AVE

2673 ATLANTIC AVE

Year	*Uses*	*Source*
2013	BROOKLYN BUREAU OF COMMUNITY ADOLESC	Cole Information Services
2008	BROOKLYN BURROW OF ADOLESCENT PROGAM	Cole Information Services
2005	Brooklyn Bureau Comm Svc	Hill-Donnelly Corporation
	Gonzalez Eduardo	Hill-Donnelly Corporation
2000	BRKLYN BUR COMM	Cole Information Services
	NANCY IRIZARRY	Cole Information Services
1997	IRIZARRY N	NYNEX
	NIEVES Blanca	NYNEX
	NIEVES Gilbert	NYNEX
1992	CRUZ BERQUIS	NYNEX Informantion Resource Co.
	MORGAN PERRY	NYNEX Informantion Resource Co.
1976	SAVERINO SALVATORE	New York Telephone
1973	Saverino Salvatore	New York Telephone
1970	Meyers Rose	New York Telephone
1949	Feuer Norbert H optmtrst	New York Telephone Company
1945	Feuer Norbert H	New York Telephone
1934	FEUER ELIAS 5 & 10 STORE H DO	R. L. Polk & Co.
	FEUER ROSE R	R. L. Polk & Co.
1928	SACHS BENJ DRY GDS	New York Telephone

FINDINGS

ADJOINING PROPERTY DETAIL

The following Adjoining Property addresses were researched for this report. Detailed findings are provided for each address.

ATALTIC AVE

2671 ATALTIC AVE

Year	Uses	Source
1934	BEYERSDORFER & KEHIMERER) BAKERS	R. L. Polk & Co.

ATLANTIC AVE

2628 ATLANTIC AVE

Year	Uses	Source
2013	NEW ATLANTIC LIQUORS INC	Cole Information Services

2663 ATLANTIC AVE

Year	Uses	Source
1976	MILANI GARY	New York Telephone
1934	AZOB KNITTING MILLS P J O BRIEN PRES ABR ZOOB SEC	R. L. Polk & Co.
	HINGLE ROSE H	R. L. Polk & Co.
	HINGLE STANLEY SLSMN R	R. L. Polk & Co.
	LEVINE WM DENTIST	R. L. Polk & Co.

2664 ATLANTIC AVE

Year	Uses	Source
1973	Mc Cann Elsie Mrs	New York Telephone
1970	Mc Cann Elsie Mrs	New York Telephone
1965	Mc Cann Elsie Mrs	New York Telephone
	Lambert Eric	New York Telephone
1960	LAMBERT ERIC	New York Telephone
	Lambert Eric	New York Telephone Company
1934	SCHWARTZ EUG LAWYER R119-	R. L. Polk & Co.
	CUSTOM FORMS CO PRINTERS COML	R. L. Polk & Co.
	CARTA SARAH R	R. L. Polk & Co.
	CARTA JOS CHAUF H	R. L. Polk & Co.
1928	SCHWNRTZ EUGENE LWYR	New York Telephone
	SCHWARTZ EUGENE LWYR	New York Telephone

FINDINGS

2665 ATLANTIC AVE

Year	Uses	Source
1934	BELL KNITTING MILLS INC SAM MUSICANT PRES FRANK ROSEN SEC ISADORE KORF TREA	R. L. Polk & Co.

2666 ATLANTIC AVE

Year	Uses	Source
1997	CULLEN Margaret Mrs	NYNEX
1992	CULLEN MARGARET MRS	NYNEX Informantion Resource Co.
1985	CULLEN MARGARET MRS	NYNEX Information Resources Company
1976	CULLEN MARGARET MRS	New York Telephone
1973	Clover Underwear Corp	New York Telephone
	Cullen Margaret Mrs	New York Telephone
1970	Clover Underwear Corp	New York Telephone
	Cullen Margaret Mrs	New York Telephone
1965	Haeffer E M	New York Telephone
	Cullen Margaret Nrs	New York Telephone
	Clover Underwear Corp	New York Telephone
1960	CLOVER UNDERWEAR CORP	New York Telephone
	CULLEN MARGARET MRS	New York Telephone
	PALACE CHAS	New York Telephone
	Palace Chas	New York Telephone Company
	Cullen Margaret Mrs	New York Telephone Company
	Clover Underwear Corp	New York Telephone Company
1949	Oliva Ned	New York Telephone Company
	Clover Underwear Corp	New York Telephone Company
1940	Romanelli Jas undtkr	New York Telephone
	Gray Frank	New York Telephone
1934	PENN BILLARD PARLOR	R. L. Polk & Co.
	MCCANN JOHN J H	R. L. Polk & Co.
	AMBROSIO LOUIS CHAUF H	R. L. Polk & Co.

2668 ATLANTIC AVE

Year	Uses	Source
1985	MORRA MARIO A	NYNEX Information Resources Company
1976	MORRA MARIO A	New York Telephone
1973	Johnny Backs Polka Inn	New York Telephone
	MORRA Mario A	New York Telephone
1970	Morra Mario A	New York Telephone
1965	Bruno Jos M	New York Telephone

FINDINGS

Year	Uses	Source
1965	Johnny Blacks Polka Inn	New York Telephone
	Morra Catherine	New York Telephone
	Morra Mario A	New York Telephone
1960	MORRA CATHERAINE	New York Telephone
	MORRA MARIO A	New York Telephone
	BRUNO ROCCO A	New York Telephone
	JOHNNY BLACKS POLKA INN	New York Telephone
	Bruno Rocco A	New York Telephone Company
	Johnny Blacks Polka Inn	New York Telephone Company
	Morra Catheraine	New York Telephone Company
	Morra Mario A	New York Telephone Company
1949	Obida Al bar grill	New York Telephone Company
1940	Grisaitis Frank bar grill	New York Telephone
1934	JACOBSEN LEON N DRUGGISTS	R. L. Polk & Co.

2670 ATLANTIC AVE

Year	Uses	Source
1965	Caldas Raymond	New York Telephone
	Kramer M D whol loksmths supls	New York Telephone
	Roberts Jos W	New York Telephone
1960	ROBERTS JOS W	New York Telephone
	KRAMER M D WHOL IKSMTHS SUPLS	New York Telephone
	Roberts Jos W	New York Telephone Company
	Kramer M D whol Iksmths supls	New York Telephone Company
1949	Kathan Rutherford W lwyr	New York Telephone Company
	Kloiber Robt rl est ins	New York Telephone Company
	Nissman Max L lwyr	New York Telephone Company
1945	Kathan Rutherford W lwyr	New York Telephone
	Kloiber Robt rl est & ins	New York Telephone
	Nissman Max L lwyr	New York Telephone
1940	Fredericks Hans	New York Telephone
	Kathan Rutherford W lwyr	New York Telephone
1934	JACONETTI CATH R	R. L. Polk & Co.
	JACONETTI JAS CHAUF R	R. L. Polk & Co.
	JACONETTI JOHN LAB R	R. L. Polk & Co.
	JACONETTI JOSEPHINE CLK R	R. L. Polk & Co.
	JACONETTI MARY H	R. L. Polk & Co.
	JACONETTI WM PLMBR R	R. L. Polk & Co.
	KATHAN RUTHERFORD W LAWYER	R. L. Polk & Co.

FINDINGS

Year	Uses	Source
1934	NISSMANV MAX LAWYER	R. L. Polk & Co.
	TAUTZ WM PNTR R	R. L. Polk & Co.
1928	KATHAN RUTHERFORD W LWYR	New York Telephone

2671 ATLANTIC AVE

Year	Uses	Source
2005	Automotive Distributors	Hill-Donnelly Corporation
	Nico & La Chiricana Lounge	Hill-Donnelly Corporation
2000	ATMTV DSTRBTRS	Cole Information Services
1992	AUTOMOTIVE DISTRIBUTORS OF BROOKLYN	NYNEX Informantion Resource Co.
1985	AUTOMOTIVE DSTRBTRS OF BROOKLYN INC	NYNEX Information Resources Company
1980	AUTOMOTIVE DSTRBTRS OF BROOKIYN INC	New York Telephone
1976	AUTOMOTIVE DSTRBTRS OF BROOKLYN INC	New York Telephone
1973	Automotive Distribtrs Of Bklyn Inc	New York Telephone
1970	Automotive Distribtrs of Bklyn Inc	New York Telephone
1965	Automotive Distribtrs of Bklsn Inc	New York Telephone
	Glattfelder Carol A	New York Telephone
	Piccola Carmela	New York Telephone
1960	AUTOMOTIVE DISTRIBUTRS	New York Telephone
	GLATTFELDER CAROL A	New York Telephone
	PICCOLA CARMELA	New York Telephone
	Automotive Distributrs	New York Telephone Company
	Glattfelder Carol A	New York Telephone Company
	Piccola Carmela	New York Telephone Company
1949	Automotive Distributrs	New York Telephone Company
	Emergency calls	New York Telephone Company
	Automotive Distributrs	New York Telephone Company
1945	Automotive Distributrs	New York Telephone
	Emergency Calls	New York Telephone
	Automotive Distributrs	New York Telephone
1940	Notovitz M Mrs bkry lunch	New York Telephone
1934	FRISCO JOS CHAUF H	R. L. Polk & Co.

2674 ATLANTIC AVE

Year	Uses	Source
1965	Jacqualine Cleaners	New York Telephone
1960	JACQUALINE CLEANERS	New York Telephone

FINDINGS

Year	Uses	Source
1960	Jacqualine Cleaners	New York Telephone Company
1949	Stigliano Anthony	New York Telephone Company
	Silverman Metal Prods Co disply fixts	New York Telephone Company
	Modernistic Tubular Prods Co Inc	New York Telephone Company
	Bakery Display Svce	New York Telephone Company
1945	Stigliano Antonio	New York Telephone
1940	Stigliano Antonio	New York Telephone
1934	STIGLIANO NICHOLAS ELECTN R	R. L. Polk & Co.
	STIGLANO LEONARD CLK H	R. L. Polk & Co.
	STAGLIANO NICHOLAS AUTO MECH R	R. L. Polk & Co.
	STAGLIANO NANCY MACH OPR R	R. L. Polk & Co.
	STAGLIANO LEONARD CLK R	R. L. Polk & Co.
	STAGLIANO ANTONIO TAILOR H	R. L. Polk & Co.

2675 ATLANTIC AVE

Year	Uses	Source
2005	Doblado A	Hill-Donnelly Corporation
	Rosario Betsy	Hill-Donnelly Corporation
2000	CHAUDHARY ALI	Cole Information Services
1997	GARCIA Miriam	NYNEX
1985	MARINO LOUIS	NYNEX Information Resources Company
1976	MARINO LOUIS	New York Telephone
1973	Marino Louis	New York Telephone
1970	Marino Louis	New York Telephone
1965	Feuer Salla	New York Telephone
	Marino Louis	New York Telephone
1960	MARINO LOUIS	New York Telephone
	FEUER SIDNEY HSEWRS & GIFTS	New York Telephone
	Feuer Sidney hsewrs & gifts	New York Telephone Company
	Marino Louis	New York Telephone Company
1934	HERMAN JOHN CITY EMP H	R. L. Polk & Co.
1928	BOSHNACK & WENIG OVERALLS	New York Telephone
	PENNEY MARY MRS R	New York Telephone
	TRIPPLE SEAM OVERALL CO	New York Telephone
	TRIPPLE STITCH OVERALL CO	New York Telephone

2679 ATLANTIC AVE

Year	Uses	Source
2013	BLIMPIE SUB SANDWICHES	Cole Information Services

FINDINGS

Year	Uses	Source
2013	MILLENNIUM UNISEX SALON	Cole Information Services
2005	Kwesi Jennifer	Hill-Donnelly Corporation
	Rosario Celine v	Hill-Donnelly Corporation
2000	M M B CONTRACTING	Cole Information Services
	MOHAMMACD MUSHTAQ	Cole Information Services
	BLIMPIE	Cole Information Services
1997	Blimpie	NYNEX
	KHOKHAR Mohammad R	NYNEX
1976	AQUINO B	New York Telephone
	BRENDEL M	New York Telephone
	REGINA COFFEE SHOP INC	New York Telephone
1973	Regina Coffee Shop Inc	New York Telephone
	Brendel Margaret M	New York Telephone
1970	Brendel Margaret M	New York Telephone
	Hesse Edwin	New York Telephone
	Regina Coffee Shop Inc	New York Telephone
1965	Brendel Margaret M	New York Telephone
	Hesse Edwin	New York Telephone
	Hesse Edwin drugst	New York Telephone
1960	BRENDEL MARGARET M	New York Telephone
	HESSE EDWIN	New York Telephone
	HESSE EDWIN DRUGST	New York Telephone
	Brendel Margaret M	New York Telephone Company
	Hesse Edwin	New York Telephone Company
	Hesse Edwin drugst	New York Telephone Company
1949	Brendel Wm	New York Telephone Company
	Hesse Edwin drugst	New York Telephone Company
	Hesse Edwin	New York Telephone Company
1945	Hesse Edwin drugst	New York Telephone
	Hesse Edwin	New York Telephone
	Hesse Edwin H Jr	New York Telephone
1940	Hesse Edwin	New York Telephone
	Hesse Edwin H Jr	New York Telephone
1934	HESSE EDWIN DRUGGIST H DO	R. L. Polk & Co.
	HESSE WILBERT MUSICAN R	R. L. Polk & Co.
	SCHUTZ ANNA H	R. L. Polk & Co.
	SCHUTZ EMMA OPR R	R. L. Polk & Co.
1928	HESSE EDWIN R	New York Telephone

FINDINGS

2680 ATLANTIC AVE

Year	Uses	Source
1960	LAMPE E C INC PRNTRS	New York Telephone
	Lampe E C Inc prntrs	New York Telephone Company
1949	Lampe E C Inc prntrs	New York Telephone Company
1945	Lampe E C Inc prntrs	New York Telephone
1940	Lampe E C printer	New York Telephone
1934	WACHTER CLIFFORD BKBNDR R	R. L. Polk & Co.
	LAMPE W T V-PRES E C LAMPE INC	R. L. Polk & Co.
	LAMPE EMMA C H	R. L. Polk & Co.
	LAMPE E E PRES E C LAMPE INC R	R. L. Polk & Co.
	LAMPE E C INC E E LAMPE PRES G G LAMPE V-PRES CHAS LAMPE SEC E C LAMPE TRE	R. L. Polk & Co.
	LAMPE ADOLTH H ENGR H	R. L. Polk & Co.

2681 ATLANTIC AVE

Year	Uses	Source
2005	P & A Furniture	Hill-Donnelly Corporation
1992	KWOK HING RESTRNT	NYNEX Informantion Resource Co.
1985	KWOK HING RESTRNT	NYNEX Information Resources Company
1976	SHUN SING RESTRNT	New York Telephone
	PARIS HONG KONG CO	New York Telephone
1973	Shun Sing Restrnt	New York Telephone
1970	Shun Sing Restrnt	New York Telephone
	Shun Sing Restrnt	New York Telephone
1965	Shun Sing Restrnt Inc	New York Telephone
	Shun Sing Restrnt	New York Telephone

Atlantic Avenu

2628 Atlantic Avenu

Year	Uses	Source
2005	Atiantic Liquor	Hill-Donnelly Corporation
	Brignoll Luis	Hill-Donnelly Corporation
	Sois Maria S	Hill-Donnelly Corporation
	Soils Sonia	Hill-Donnelly Corporation
2000	MAMIE BROOKS	Cole Information Services
	MERCEDES SOLORZANO	Cole Information Services
	SANTIAGO LIQUORS	Cole Information Services
1997	Diaz Liquors	NYNEX

FINDINGS

Year	Uses	Source
1997	BROOKS Mamie	NYNEX
	WATKINS Samuel Sr	NYNEX
1992	BORBON LIQUOR STORE	NYNEX Informantion Resource Co.
	WATKINS SAMUEL SR	NYNEX Informantion Resource Co.
	FALADE SHOLA	NYNEX Informantion Resource Co.
1985	WATKINS SAMUEL SR	NYNEX Information Resources Company
1980	WATKINS SAMUEL SR	New York Telephone
	EAST NEW YORK DEVELOPMENT CORP	New York Telephone
	REBECCA GEO	New York Telephone
1976	CARBOOKS	New York Telephone
	PATTI GIACOMO	New York Telephone
	REBECCA GEO	New York Telephone
1973	Calabrese Anna Mrs	New York Telephone
	Carbooks	New York Telephone
	Patti Giacomo	New York Telephone
	Rebecca Geo	New York Telephone
1970	Calabrese Anna Mrs	New York Telephone
	Patti Giacomo	New York Telephone
1965	Calabrese Anna Mrs	New York Telephone
	Rebecca Geo	New York Telephone
1960	EMMART MARGARET B	New York Telephone
	REBECCA GEO	New York Telephone
	CALABRESE ANNA MRS	New York Telephone
	Calabrese Anna Mrs	New York Telephone Company
	Rebecca Geo	New York Telephone Company
	Emmart Margaret B	New York Telephone Company
1949	Calabrese Anna Mrs	New York Telephone Company
	Gate Way Restrnt & Bar	New York Telephone Company
1945	Lesters Bar & Grill	New York Telephone
	Calabrese Anna Mrs	New York Telephone
1940	Calabrese Anna Mrs	New York Telephone
1934	CALABRESE H	R. L. Polk & Co.
	CALABRESE VINCENZO JR CHAUF H	R. L. Polk & Co.
	CALABRESE ANTHONY R	R. L. Polk & Co.
1928	CALABRESE A B MISS R	New York Telephone

FINDINGS

Atlantic Avenue

2620 Atlantic Avenue

Year	Uses	Source
1976	SCHMUKLER JULIUS FANS & MOTRS	New York Telephone
1970	Schmukler Julius fans & motrs	New York Telephone
1965	Schmukler Julius fans & motrs	New York Telephone
1934	CROCCHIOLO FRANK BARBER R	R. L. Polk & Co.
	CROCHILE FRANK SHOE REPR	R. L. Polk & Co.
	SALO FRANK INS AGT H	R. L. Polk & Co.

2664 Atlantic Avenue

Year	Uses	Source
1973	Mc Cann Elsie Mrs	New York Telephone
1970	Mc Cann Elsie Mrs	New York Telephone
1965	Mc Cann Elsie Mrs	New York Telephone
	Lambert Eric	New York Telephone
1960	LAMBERT ERIC	New York Telephone
	Lambert Eric	New York Telephone Company
1934	CUSTOM FORMS CO PRINTERS COML	R. L. Polk & Co.
	CARTA JOS CHAUF H	R. L. Polk & Co.
	CARTA SARAH R	R. L. Polk & Co.
	SCHWARTZ EUG LAWYER R119-	R. L. Polk & Co.
1928	SCHWARTZ EUGENE LWYR	New York Telephone
	SCHWNRTZ EUGENE LWYR	New York Telephone

2761 Atlantic Avenue

Year	Uses	Source
1960	FEINGOLD RUTH LUNCHNET	New York Telephone
	Feingold Ruth lunchnet	New York Telephone Company
1949	Feingold Ruth Mrs statnry	New York Telephone Company
1940	Antiles Pauline Mrs statnry	New York Telephone
1934	CREGEEN MARGARETHA MRS SPORTING GDS H DO	R. L. Polk & Co.
	HARTANETZ CHAS CLK R	R. L. Polk & Co.
1928	CREGEEN M MRS SPORTING GDS	New York Telephone

FINDINGS

MOTHER GASTON BLVD

261 MOTHER GASTON BLVD

Year	Uses	Source
2013	PREVENT FIRE INC	Cole Information Services

NEW JERSEY AVE

120 NEW JERSEY AVE

Year	Uses	Source
2013	DISCOUNT SURGICAL	Cole Information Services

New Jersey Avenue

181 New Jersey Avenue

Year	Uses	Source
2005	H Logan M	Hill-Donnelly Corporation
	Logan C	Hill-Donnelly Corporation
2000	C LOGAN	Cole Information Services
	EDDIE LOGAN	Cole Information Services
1997	LOGAN C	NYNEX
	LOGAN Eddie	NYNEX
1992	LOGAN C	NYNEX Informantion Resource Co.
	LOGAN EDDIE	NYNEX Informantion Resource Co.
	WILLIAMS THOMAS	NYNEX Informantion Resource Co.
1976	LOGAN EDDIE	New York Telephone
	ADEOYE SAMUEL	New York Telephone
1973	Logan Eddie	New York Telephone
	Elegbe Jane A	New York Telephone
1965	Rappa Angelo	New York Telephone
	Avellino Jerry	New York Telephone
1960	Garfinkel Belle	New York Telephone Company
	Adams Otto	New York Telephone Company

SHEFFIELD AVE

99 SHEFFIELD AVE

Year	Uses	Source
2013	ABEL SHRED COMPANY	Cole Information Services
2008	ABEL THREAD CO	Cole Information Services

FINDINGS

Sheffield Street

99 Sheffield Street

Year	*Uses*	*Source*
2005	Abel Thread Co	Hill-Donnelly Corporation
2000	TRI CTRL ENTRPRSS	Cole Information Services
	ABEL THREAD CO	Cole Information Services
	TRI CTRL ENTRPRSS	Cole Information Services
1997	Abel Thread Co	NYNEX
	Tri Central Towing & Recovery Corp	NYNEX
	Tri Central Towing & Recovery Corp	NYNEX
1992	TRI CENTRAL TOWING & RECOVERY CORP	NYNEX Informantion Resource Co.
	ABEL THREAD CO	NYNEX Informantion Resource Co.
1985	QUADRA BUS CORP	NYNEX Information Resources Company
	QUADRA TOURS INC	NYNEX Information Resources Company
1976	SHEFFIELD INDSTRIES INC ELCPLTG	New York Telephone
1960	BFB LAMP CORP	New York Telephone
	TREA BOYE CORN THE	New York Telephone

VERMONT ST

179 VERMONT ST

Year	*Uses*	*Source*
2013	AMBATIS CONTRACTING CORP	Cole Information Services
2008	AMBATIS CONTRACTING CORP	Cole Information Services

Vermont Street

179 Vermont Street

Year	*Uses*	*Source*
2005	Ambatis Contracting Corp	Hill-Donnelly Corporation
2000	AMBATIS CONTRNG	Cole Information Services
1997	Ambatis Contracting Corp	NYNEX

FINDINGS

TARGET PROPERTY: ADDRESS NOT IDENTIFIED IN RESEARCH SOURCE

The following Target Property addresses were researched for this report, and the addresses were not identified in the research source.

Address Researched	Address Not Identified in Research Source
2673 Atlantic Avenue	1985, 1980, 1965, 1960, 1940

ADJOINING PROPERTY: ADDRESSES NOT IDENTIFIED IN RESEARCH SOURCE

The following Adjoining Property addresses were researched for this report, and the addresses were not identified in research source.

Address Researched	Address Not Identified in Research Source
120 NEW JERSEY AVE	2008, 2005, 2000, 1997, 1992, 1985, 1980, 1976, 1973, 1970, 1965, 1960, 1949, 1945, 1940, 1934, 1928
120 New Jersey Avenue	2013, 2008, 2005, 2000, 1997, 1992, 1985, 1980, 1976, 1973, 1970, 1965, 1960, 1949, 1945, 1940, 1934, 1928
179 VERMONT ST	2005, 2000, 1997, 1992, 1985, 1980, 1976, 1973, 1970, 1965, 1960, 1949, 1945, 1940, 1934, 1928
179 Vermont Street	2013, 2008, 1992, 1985, 1980, 1976, 1973, 1970, 1965, 1960, 1949, 1945, 1940, 1934, 1928
181 New Jersey Avenue	2013, 2008, 1985, 1980, 1970, 1949, 1945, 1940, 1934, 1928
261 MOTHER GASTON BLVD	2008, 2005, 2000, 1997, 1992, 1985, 1980, 1976, 1973, 1970, 1965, 1960, 1949, 1945, 1940, 1934, 1928
261 Mother Gaston Boulevard	2013, 2008, 2005, 2000, 1997, 1992, 1985, 1980, 1976, 1973, 1970, 1965, 1960, 1949, 1945, 1940, 1934, 1928
2620 Atlantic Avenue	2013, 2008, 2005, 2000, 1997, 1992, 1985, 1980, 1973, 1960, 1949, 1945, 1940, 1928
2628 ATLANTIC AVE	2008, 2005, 2000, 1997, 1992, 1985, 1980, 1976, 1973, 1970, 1965, 1960, 1949, 1945, 1940, 1934, 1928
2628 Atlantic Avenu	2013, 2008
2663 ATLANTIC AVE	2013, 2008, 2005, 2000, 1997, 1992, 1985, 1980, 1973, 1970, 1965, 1960, 1949, 1945, 1940, 1928
2664 ATLANTIC AVE	2013, 2008, 2005, 2000, 1997, 1992, 1985, 1980, 1976, 1949, 1945, 1940
2664 Atlantic Avenue	2013, 2008, 2005, 2000, 1997, 1992, 1985, 1980, 1976, 1949, 1945, 1940
2665 ATLANTIC AVE	2013, 2008, 2005, 2000, 1997, 1992, 1985, 1980, 1976, 1973, 1970, 1965, 1960, 1949, 1945, 1940, 1928
2666 ATLANTIC AVE	2013, 2008, 2005, 2000, 1980, 1945, 1928
2668 ATLANTIC AVE	2013, 2008, 2005, 2000, 1997, 1992, 1980, 1945, 1928
2670 ATLANTIC AVE	2013, 2008, 2005, 2000, 1997, 1992, 1985, 1980, 1976, 1973, 1970
2671 ATALTIC AVE	2013, 2008, 2005, 2000, 1997, 1992, 1985, 1980, 1976, 1973, 1970, 1965, 1960, 1949, 1945, 1940, 1928
2671 ATLANTIC AVE	2013, 2008, 1997, 1928

FINDINGS

Address Researched	Address Not Identified in Research Source
2674 ATLANTIC AVE	2013, 2008, 2005, 2000, 1997, 1992, 1985, 1980, 1976, 1973, 1970, 1928
2675 ATLANTIC AVE	2013, 2008, 1992, 1980, 1949, 1945, 1940
2679 ATLANTIC AVE	2013, 2008, 1992, 1985, 1980
2679 ATLANTIC AVE	2008, 2005, 2000, 1997, 1992, 1985, 1980, 1976, 1973, 1970, 1965, 1960, 1949, 1945, 1940, 1934, 1928
2680 ATLANTIC AVE	2013, 2008, 2005, 2000, 1997, 1992, 1985, 1980, 1976, 1973, 1970, 1965, 1928
2681 ATLANTIC AVE	2013, 2008, 2000, 1997, 1980, 1960, 1949, 1945, 1940, 1934, 1928
2761 Atlantic Avenue	2013, 2008, 2005, 2000, 1997, 1992, 1985, 1980, 1976, 1973, 1970, 1965, 1945
99 SHEFFIELD AVE	2005, 2000, 1997, 1992, 1985, 1980, 1976, 1973, 1970, 1965, 1960, 1949, 1945, 1940, 1934, 1928
99 Sheffield Street	2013, 2008, 1980, 1973, 1970, 1965, 1949, 1945, 1940, 1934, 1928

East New York and Ocean Hill Rezoning
59 Pennsylvania Avenue
Brooklyn, NY 11207

Inquiry Number: 4218684.5
February 27, 2015

The EDR-City Directory Abstract

Environmental Data Resources Inc

6 Armstrong Road
Shelton, CT 06484
800.352.0050
www.edrnet.com

TABLE OF CONTENTS

SECTION

Executive Summary

Findings

City Directory Images

Thank you for your business.
Please contact EDR at 1-800-352-0050
with any questions or comments.

Disclaimer - Copyright and Trademark Notice

This Report contains certain information obtained from a variety of public and other sources reasonably available to Environmental Data Resources, Inc. It cannot be concluded from this Report that coverage information for the target and surrounding properties does not exist from other sources. **NO WARRANTY EXPRESSED OR IMPLIED, IS MADE WHATSOEVER IN CONNECTION WITH THIS REPORT. ENVIRONMENTAL DATA RESOURCES, INC. SPECIFICALLY DISCLAIMS THE MAKING OF ANY SUCH WARRANTIES, INCLUDING WITHOUT LIMITATION, MERCHANTABILITY OR FITNESS FOR A PARTICULAR USE OR PURPOSE. ALL RISK IS ASSUMED BY THE USER. IN NO EVENT SHALL ENVIRONMENTAL DATA RESOURCES, INC. BE LIABLE TO ANYONE, WHETHER ARISING OUT OF ERRORS OR OMISSIONS, NEGLIGENCE, ACCIDENT OR ANY OTHER CAUSE, FOR ANY LOSS OR DAMAGE, INCLUDING, WITHOUT LIMITATION, SPECIAL, INCIDENTAL, CONSEQUENTIAL, OR EXEMPLARY DAMAGES. ANY LIABILITY ON THE PART OF ENVIRONMENTAL DATA RESOURCES, INC. IS STRICTLY LIMITED TO A REFUND OF THE AMOUNT PAID FOR THIS REPORT.** Purchaser accepts this Report "AS IS". Any analyses, estimates, ratings, environmental risk levels or risk codes provided in this Report are provided for illustrative purposes only, and are not intended to provide, nor should they be interpreted as providing any facts regarding, or prediction orforecast of, any environmental risk for any property. Only a Phase I Environmental Site Assessment performed by an environmental professional can provide information regarding the environmental risk for any property. Additionally, the information provided in this Report is not to be construed as legal advice.

Copyright 2015 by Environmental Data Resources, Inc. All rights reserved. Reproduction in any media or format, in whole or in part, of any report or map of Environmental Data Resources, Inc. or its affiliates is prohibited without prior written permission.

EDR and its logos (including Sanborn and Sanborn Map) are trademarks of Environmental Data Resources, Inc. or its affiliates. All other trademarks used herein are the property of their respective owners.

EXECUTIVE SUMMARY

DESCRIPTION

Environmental Data Resources, Inc.'s (EDR) City Directory Abstract is a screening tool designed to assist environmental professionals in evaluating potential liability on a target property resulting from past activities. EDR's City Directory Abstract includes a search and abstract of available city directory data. For each address, the directory lists the name of the corresponding occupant at five year intervals.

Business directories including city, cross reference and telephone directories were reviewed, if available, at approximately five year intervals for the years spanning 1928 through 2013. This report compiles information gathered in this review by geocoding the latitude and longitude of properties identified and gathering information about properties within 100 feet of the target property.

A summary of the information obtained is provided in the text of this report.

RESEARCH SUMMARY

The following research sources were consulted in the preparation of this report. An "X" indicates where information was identified in the source and provided in this report.

Year	Source	TP	Adjoining	Text Abstract	Source Image
2013	Cole Information Services	-	X	X	-
2008	Cole Information Services	-	X	X	-
2005	Hill-Donnelly Corporation	-	X	X	-
	Hill-Donnelly Corporation	X	X	X	-
2000	Cole Information Services	-	X	X	-
	Cole Information Services	X	X	X	-
1997	NYNEX	-	X	X	-
	NYNEX	X	X	X	-
1992	NYNEX Informantion Resource Co.	-	X	X	-
	NYNEX Informantion Resource Co.	X	X	X	-
1985	NYNEX Information Resources Company	-	X	X	-
	NYNEX Information Resources Company	X	X	X	-
1980	New York Telephone	-	-	-	-
1976	New York Telephone	X	X	X	-
1973	New York Telephone	X	X	X	-
1970	New York Telephone	X	X	X	-
1965	New York Telephone	X	X	X	-
1960	New York Telephone	X	X	X	-
	New York Telephone Company	X	X	X	-
1949	New York Telephone Company	X	X	X	-
1945	New York Telephone	-	X	X	-
	New York Telephone	X	X	X	-
1940	New York Telephone	X	X	X	-
1934	R. L. Polk & Co.	X	X	X	-
1928	New York Telephone	X	X	X	-

EXECUTIVE SUMMARY

SELECTED ADDRESSES

The following addresses were selected by the client, for EDR to research. An "X" indicates where information was identified.

Address	*Type*	*Findings*
35 Pennsylvania Avenue	Client Entered	
77 New Jersey Avenue	Client Entered	
132 New Jersey Avenue	Client Entered	X
2640 Fulton Street	Client Entered	
62 Pennsylvania Avenue	Client Entered	X
47 Pennsylvania Avenue	Client Entered	
91 Pennsylvania Avenue	Client Entered	
2715 Fulton Street	Client Entered	X
2722 Fulton	Client Entered	X

FINDINGS

TARGET PROPERTY INFORMATION

ADDRESS

59 Pennsylvania Avenue
Brooklyn, NY 11207

FINDINGS DETAIL

Target Property research detail.

Fulton

2722 Fulton

Year	Uses	Source
1976	KORONA BERTHA	New York Telephone
	LIBRETTIS LUNCHNET	New York Telephone
1973	Korona Bertha	New York Telephone
	Librettis Lunchnet	New York Telephone
1970	Korona Bertha	New York Telephone
	Librettis Lunchnet	New York Telephone
1965	Korona Bertha	New York Telephone
	Librettis Lunchset	New York Telephone
1960	KORONA BERTHA	New York Telephone
	LIBRETTI S LUNCHNET	New York Telephone
	Korona Bertha	New York Telephone Company
	Librettis Lunchnet	New York Telephone Company
1949	Gershoff Rose Mrs	New York Telephone Company
1940	Gershoff Sam statnry	New York Telephone
1934	GERSHOFF HARRY CLK R	R. L. Polk & Co.
	GERSHOFF JOS CHAUF R	R. L. Polk & Co.
	GERSHOFF SAML STATIONER H DO	R. L. Polk & Co.
1928	GERSHOFF SAM STATNY	New York Telephone

PENN SYLVANIA AVE

59 PENN SYLVANIA AVE

Year	Uses	Source
2000	V M SCOTT	Cole Information Services
	V SCOTT	Cole Information Services

FINDINGS

PENNSYLVANIA AVE

59 PENNSYLVANIA AVE

Year	Uses	Source
2005	H Sott V M	Hill-Donnelly Corporation
1992	SCOTT V M	NYNEX Informantion Resource Co.
1985	GRANT LLOYD	NYNEX Information Resources Company
	SCOTT V M	NYNEX Information Resources Company
1976	FERRARO ANTHONY	New York Telephone
1973	Ferraro Anthony	New York Telephone
1970	Ferrari Anthony	New York Telephone
	Ferraro Anthony	New York Telephone
1965	East NY Veterinary Hosp	New York Telephone
	Finkelstein Benj J vet	New York Telephone
1960	EAST NY VETERINARY HOSP	New York Telephone
	FINKELSTEIN BENJ J VET	New York Telephone
	East NY Veterinary Hosp	New York Telephone Company
	Finkelstein Benj J vet	New York Telephone Company
1949	East NY Veterinary Hosp	New York Telephone Company
	Finkelstein Benj J vet	New York Telephone Company
1945	Swan Mfg Co	New York Telephone
1928	SIMPSON BROKLERAGE CO	New York Telephone

PENSYLMIA AVE

59 PENSYLMIA AVE

Year	Uses	Source
1997	SCOTT V M	NYNEX

FINDINGS

ADJOINING PROPERTY DETAIL

The following Adjoining Property addresses were researched for this report. Detailed findings are provided for each address.

Fulton Street

2715 Fulton Street

Year	*Uses*	*Source*
2000	LUTONE RMNFCTRNG	Cole Information Services
1997	Lutone Remanufacturing	NYNEX

New Jersey Avenue

132 New Jersey Avenue

Year	*Uses*	*Source*
1934	AGRLA NATHANIEL SLSMN H	R. L. Polk & Co.

PENN SYLVANIA AVE

61 PENN SYLVANIA AVE

Year	*Uses*	*Source*
2000	KIMS FRGN AT PRTS	Cole Information Services

62 PENN SYLVANIA AVE

Year	*Uses*	*Source*
2000	KNGSBR DISC AT RPR	Cole Information Services
	MS THRIFT SHOP INC	Cole Information Services
	KINGSBORO DISC TRS	Cole Information Services

63 PENN SYLVANIA AVE

Year	*Uses*	*Source*
2000	NPHRLGY FNDTN	Cole Information Services

PENNSYLVANIA

63 PENNSYLVANIA

Year	*Uses*	*Source*
1992	NEPHROLOGY FOUNDATION OF BROOKLYN	NYNEX Informantion Resource Co.

FINDINGS

PENNSYLVANIA AVE

49 PENNSYLVANIA AVE

Year	Uses	Source
1997	VARGAS Josefa	NYNEX

50 PENNSYLVANIA AVE

Year	Uses	Source
2008	KINGSBORO DISCOUNT AUTO REPAIR CENTE	Cole Information Services
1949	KINGS CNTY BUICK INC Service & Parts	New York Telephone Company
1945	Victor Garage	New York Telephone
1940	Victor Garage	New York Telephone

53 PENNSYLVANIA AVE

Year	Uses	Source
1960	GIBBY MILDRED E	New York Telephone
	Gibby Mildred E	New York Telephone Company
1949	Knight Thos	New York Telephone Company
1940	Bisztyga Frank	New York Telephone
1928	BISZTYGA FRANK R	New York Telephone

55 PENNSYLVANIA AVE

Year	Uses	Source
1949	Allaire Rose	New York Telephone Company
	Bazarewski Anna	New York Telephone Company
1940	Fitzgerald Robt E	New York Telephone
1928	WATTS ANNA MRS R	New York Telephone
	FITZGERALD ROBT E R	New York Telephone

57 PENNSYLVANIA AVE

Year	Uses	Source
1949	Morris Dorothy	New York Telephone Company
	Lund Frances	New York Telephone Company
1945	Lund Frances	New York Telephone
1934	BIEWER PIERRE MEAT CTR H	R. L. Polk & Co.
1928	KNAPP E R	New York Telephone
	HERBEEK KATHERINE MRS R	New York Telephone

FINDINGS

58 PENNSYLVANIA AVE

Year	Uses	Source
1965	Lucas Egon H	New York Telephone
1960	DAVENPORT AE A	New York Telephone
	Davenport AE A	New York Telephone Company

60L PENNSYLVANIA AVE

Year	Uses	Source
1928	PUCHKOFF BENJ R	New York Telephone

61 PENNSYLVANIA AVE

Year	Uses	Source
2013	CROWN AUTO PART	Cole Information Services
	CROWN AUTOMOBILE PART	Cole Information Services
2008	PONY AUTO PARTS INC	Cole Information Services
2005	Pony Auto Parts Inc	Hill-Donnelly Corporation
1997	Kims Foreign Auto Parts	NYNEX
1992	PONCE AUTO PARTS	NYNEX Informantion Resource Co.
1985	PONCE AUTO PARTS	NYNEX Information Resources Company
1976	DISCOUNT THIE FAIR INC	New York Telephone
	DISCOUNT TIRE FAIR INC	New York Telephone
	HORBACZ JOS	New York Telephone
1973	Discount Tire Fair Inc	New York Telephone
	Discount Tire Fair Inc	New York Telephone
	Horbacz Jos	New York Telephone
1970	Discount Tire Fair Inc	New York Telephone
	Discount Tire Fair Inc	New York Telephone
	Horbacz Jos	New York Telephone
1965	Diehl Chas J	New York Telephone
	Discount Tire Fair Inc	New York Telephone
	Discount Tire Fair Inc	New York Telephone
1960	DISCOUNT TIRE FAIR INC	New York Telephone
	DISCOUNT TIRE FAIR INC	New York Telephone
	KUSHNER LOUIS	New York Telephone
	Discount Tire Fair Inc	New York Telephone Company
	Discount Tire Fair Inc	New York Telephone Company
	Kushner Louis	New York Telephone Company
1949	Howard Sq Tire Store	New York Telephone Company
	Kushner & Kushner tires	New York Telephone Company
1945	Howard Sq Tire Store	New York Telephone

FINDINGS

Year	Uses	Source
1940	Howard Tire Stores	New York Telephone

61L PENNSYLVANIA AVE

Year	Uses	Source
1960	KAUFMAN MORRIS	New York Telephone

62 PENNSYLVANIA AVE

Year	Uses	Source
2013	FOUR FIFTY TWO TRADING CORPORATION	Cole Information Services
	EMC FINE FURNITURE INC	Cole Information Services
	HOME FURNISHINGS	Cole Information Services
	FOUR FIFTY TWO TRADING CORPORATION	Cole Information Services
	EMC FINE FURNITURE INC	Cole Information Services
	HOME FURNISHINGS	Cole Information Services
2005	Emc Fine Furniture Inc	Hill-Donnelly Corporation
1997	Kingsboro Discount Auto Repair Center Inc	NYNEX
	Ms Thrift Shop Ins	NYNEX
	M & S Tailoring	NYNEX
	Kingsboro Discount Tires	NYNEX
1992	KINGSBORO AUTO REPR INC	NYNEX Informantion Resource Co.
1985	KINGSBORO AUTO REPR INC	NYNEX Information Resources Company
1976	KINGSBORO MOTORS CORP	New York Telephone
1970	KINGSBORO MOTORS CORP	New York Telephone
1965	KINGSBORO MOTORS CORP	New York Telephone
1960	KINGSBORO MOTORS CORP	New York Telephone
	KINGSBORO MOTORS CORP	New York Telephone Company

63 PENNSYLVANIA AVE

Year	Uses	Source
2013	SPECTRA LAB INC	Cole Information Services
	NEPHROLOGY FOUNDATION OF BROOKLYN	Cole Information Services
2008	NEPHROLOGY FOUNDATION BROOKLYN	Cole Information Services
2005	Nephrology Foundation Brooklyn	Hill-Donnelly Corporation
	Waltrous Clarence MD 1 P	Hill-Donnelly Corporation
1997	Nephrology Foundation of Brooklyn	NYNEX
1976	EAST N Y SAVINGS BANK	New York Telephone

FINDINGS

Year	Uses	Source
1973	Par Mar Motors Inc	New York Telephone
	Marino Bros auto svce	New York Telephone
1970	Par Mar Motors Inc	New York Telephone
	Marino Bros auto svce	New York Telephone
1965	Par Mar Motors Inc	New York Telephone
	Marino Bros auto svce	New York Telephone
1960	PAR MAR MOTORS INC	New York Telephone
	MARINO BROS AUTO SVCE	New York Telephone
	Par Mar Motors Inc	New York Telephone Company
	Marino Bros auto svce	New York Telephone Company
1940	Seeberger Wm auto reprs	New York Telephone

64 PENNSYLVANIA AVE

Year	Uses	Source
1928	SCIORTINO JOHN R	New York Telephone
	SCIORTINO FRANK R	New York Telephone

65 PENNSYLVANIA AVE

Year	Uses	Source
1973	Marino Bros auto svce	New York Telephone
	Par Mar Motors Inc	New York Telephone
1970	Marino Bras auto svce	New York Telephone
	Par Mar Motors Inc	New York Telephone
	Parmar Motors Inc	New York Telephone
1965	Marino Bros auto svce	New York Telephone
	Parmar Motors Inc	New York Telephone
	Par Mar Motors Inc	New York Telephone
1960	Parmar Motors Inc	New York Telephone Company
	Par Mar Motors Inc	New York Telephone Company
	PAR MAR MOTORS INC	New York Telephone
	PARMAR MOTORS INC	New York Telephone
1949	East NY Garage Inc	New York Telephone Company
1945	East NY Garage Inc	New York Telephone
1940	East NY Garage	New York Telephone
1928	EAST N Y GARAGE	New York Telephone
	EAST N Y GARAGE	New York Telephone

FINDINGS

66 PENNSYLVANIA AVE

Year	*Uses*	*Source*
1949	Marino Bros auto Svce	New York Telephone Company

68 PENNSYLVANIA AVE

Year	*Uses*	*Source*
1965	Hester & Co Inc Ice crm supls	New York Telephone
1960	HESTER & CO INC ICE CRM SUPLS	New York Telephone
	LIEBERMAN BEN B	New York Telephone
	Lieberman Ben b	New York Telephone Company
	Hester & Co Inc Ice crm supls	New York Telephone Company
1928	TYRIAN TEMPLE BLDG	New York Telephone

Pennsylvania Avenue

62 Pennsylvania Avenue

Year	*Uses*	*Source*
2005	Emc Fine Furniture Inc	Hill-Donnelly Corporation
1997	Kingsboro Discount Auto Repair Center Inc	NYNEX
	Kingsboro Discount Tires	NYNEX
	M & S Tailoring	NYNEX
	Ms Thrift Shop Ins	NYNEX
1992	KINGSBORO AUTO REPR INC	NYNEX Informantion Resource Co.
1985	KINGSBORO AUTO REPR INC	NYNEX Information Resources Company
1976	KINGSBORO MOTORS CORP	New York Telephone
1970	KINGSBORO MOTORS CORP	New York Telephone
1965	KINGSBORO MOTORS CORP	New York Telephone
1960	KINGSBORO MOTORS CORP	New York Telephone
	KINGSBORO MOTORS CORP	New York Telephone Company

FINDINGS

TARGET PROPERTY: ADDRESS NOT IDENTIFIED IN RESEARCH SOURCE

The following Target Property addresses were researched for this report, and the addresses were not identified in the research source.

Address Researched	Address Not Identified in Research Source
59 Pennsylvania Avenue	2013, 2008, 1980

ADJOINING PROPERTY: ADDRESSES NOT IDENTIFIED IN RESEARCH SOURCE

The following Adjoining Property addresses were researched for this report, and the addresses were not identified in research source.

Address Researched	Address Not Identified in Research Source
132 New Jersey Avenue	2013, 2008, 2005, 2000, 1997, 1992, 1985, 1980, 1976, 1973, 1970, 1965, 1960, 1949, 1945, 1940, 1928
2640 Fulton Street	2013, 2008, 2005, 2000, 1997, 1992, 1985, 1980, 1976, 1973, 1970, 1965, 1960, 1949, 1945, 1940, 1934, 1928
2715 Fulton Street	2013, 2008, 2005, 1992, 1985, 1980, 1976, 1973, 1970, 1965, 1960, 1949, 1945, 1940, 1934, 1928
35 Pennsylvania Avenue	2013, 2008, 2005, 2000, 1997, 1992, 1985, 1980, 1976, 1973, 1970, 1965, 1960, 1949, 1945, 1940, 1934, 1928
47 Pennsylvania Avenue	2013, 2008, 2005, 2000, 1997, 1992, 1985, 1980, 1976, 1973, 1970, 1965, 1960, 1949, 1945, 1940, 1934, 1928
49 PENNSYLVANIA AVE	2013, 2008, 2005, 2000, 1992, 1985, 1980, 1976, 1973, 1970, 1965, 1960, 1949, 1945, 1940, 1934, 1928
50 PENNSYLVANIA AVE	2013, 2008, 2005, 2000, 1997, 1992, 1985, 1980, 1976, 1973, 1970, 1965, 1960, 1934, 1928
50 PENNSYLVANIA AVE	2013, 2005, 2000, 1997, 1992, 1985, 1980, 1976, 1973, 1970, 1965, 1960, 1949, 1945, 1940, 1934, 1928
53 PENNSYLVANIA AVE	2013, 2008, 2005, 2000, 1997, 1992, 1985, 1980, 1976, 1973, 1970, 1965, 1945, 1934
55 PENNSYLVANIA AVE	2013, 2008, 2005, 2000, 1997, 1992, 1985, 1980, 1976, 1973, 1970, 1965, 1960, 1945, 1934
57 PENNSYLVANIA AVE	2013, 2008, 2005, 2000, 1997, 1992, 1985, 1980, 1976, 1973, 1970, 1965, 1960, 1940
58 PENNSYLVANIA AVE	2013, 2008, 2005, 2000, 1997, 1992, 1985, 1980, 1976, 1973, 1970, 1949, 1945, 1940, 1934, 1928
60L PENNSYLVANIA AVE	2013, 2008, 2005, 2000, 1997, 1992, 1985, 1980, 1976, 1973, 1970, 1965, 1960, 1949, 1945, 1940, 1934
61 PENN SYLVANIA AVE	2013, 2008, 2005, 1997, 1992, 1985, 1980, 1976, 1973, 1970, 1965, 1960, 1949, 1945, 1940, 1934, 1928
61 PENNSYLVANIA AVE	2013, 2008, 2000, 1980, 1934, 1928
61 PENNSYLVANIA AVE	2005, 2000, 1997, 1992, 1985, 1980, 1976, 1973, 1970, 1965, 1960, 1949, 1945, 1940, 1934, 1928
61L PENNSYLVANIA AVE	2013, 2008, 2005, 2000, 1997, 1992, 1985, 1980, 1976, 1973, 1970, 1965, 1949, 1945, 1940, 1934, 1928

FINDINGS

Address Researched	Address Not Identified in Research Source
62 PENN SYLVANIA AVE	2013, 2008, 2005, 1997, 1992, 1985, 1980, 1976, 1973, 1970, 1965, 1960, 1949, 1945, 1940, 1934, 1928
62 PENNSYLVANIA AVE	2013, 2008, 2000, 1980, 1973, 1949, 1945, 1940, 1934, 1928
62 PENNSYLVANIA AVE	2008, 2005, 2000, 1997, 1992, 1985, 1980, 1976, 1973, 1970, 1965, 1960, 1949, 1945, 1940, 1934, 1928
62 PENNSYLVANIA AVE	2008, 2005, 2000, 1997, 1992, 1985, 1980, 1976, 1973, 1970, 1965, 1960, 1949, 1945, 1940, 1934, 1928
62 Pennsylvania Avenue	2013, 2008, 2000, 1980, 1973, 1949, 1945, 1940, 1934, 1928
63 PENN SYLVANIA AVE	2013, 2008, 2005, 1997, 1992, 1985, 1980, 1976, 1973, 1970, 1965, 1960, 1949, 1945, 1940, 1934, 1928
63 PENNSYLVANIA	2013, 2008, 2005, 2000, 1997, 1985, 1980, 1976, 1973, 1970, 1965, 1960, 1949, 1945, 1940, 1934, 1928
63 PENNSYLVANIA AVE	2013, 2008, 2000, 1992, 1985, 1980, 1949, 1945, 1934, 1928
63 PENNSYLVANIA AVE	2005, 2000, 1997, 1992, 1985, 1980, 1976, 1973, 1970, 1965, 1960, 1949, 1945, 1940, 1934, 1928
64 PENNSYLVANIA AVE	2013, 2008, 2005, 2000, 1997, 1992, 1985, 1980, 1976, 1973, 1970, 1965, 1960, 1949, 1945, 1940, 1934
65 PENNSYLVANIA AVE	2013, 2008, 2005, 2000, 1997, 1992, 1985, 1980, 1976, 1934
66 PENNSYLVANIA AVE	2013, 2008, 2005, 2000, 1997, 1992, 1985, 1980, 1976, 1973, 1970, 1965, 1960, 1945, 1940, 1934, 1928
68 PENNSYLVANIA AVE	2013, 2008, 2005, 2000, 1997, 1992, 1985, 1980, 1976, 1973, 1970, 1949, 1945, 1940, 1934
77 New Jersey Avenue	2013, 2008, 2005, 2000, 1997, 1992, 1985, 1980, 1976, 1973, 1970, 1965, 1960, 1949, 1945, 1940, 1934, 1928
91 Pennsylvania Avenue	2013, 2008, 2005, 2000, 1997, 1992, 1985, 1980, 1976, 1973, 1970, 1965, 1960, 1949, 1945, 1940, 1934, 1928

East New York and Ocean Hill Rezoning
2736 Atlantic Avenue
Brooklyn, NY 11207

Inquiry Number: 4218684.6
February 26, 2015

The EDR-City Directory Abstract

Environmental Data Resources Inc

6 Armstrong Road
Shelton, CT 06484
800.352.0050
www.edrnet.com

TABLE OF CONTENTS

SECTION

Executive Summary

Findings

City Directory Images

Thank you for your business.
Please contact EDR at 1-800-352-0050
with any questions or comments.

Disclaimer - Copyright and Trademark Notice

This Report contains certain information obtained from a variety of public and other sources reasonably available to Environmental Data Resources, Inc. It cannot be concluded from this Report that coverage information for the target and surrounding properties does not exist from other sources. **NO WARRANTY EXPRESSED OR IMPLIED, IS MADE WHATSOEVER IN CONNECTION WITH THIS REPORT. ENVIRONMENTAL DATA RESOURCES, INC. SPECIFICALLY DISCLAIMS THE MAKING OF ANY SUCH WARRANTIES, INCLUDING WITHOUT LIMITATION, MERCHANTABILITY OR FITNESS FOR A PARTICULAR USE OR PURPOSE. ALL RISK IS ASSUMED BY THE USER. IN NO EVENT SHALL ENVIRONMENTAL DATA RESOURCES, INC. BE LIABLE TO ANYONE, WHETHER ARISING OUT OF ERRORS OR OMISSIONS, NEGLIGENCE, ACCIDENT OR ANY OTHER CAUSE, FOR ANY LOSS OR DAMAGE, INCLUDING, WITHOUT LIMITATION, SPECIAL, INCIDENTAL, CONSEQUENTIAL, OR EXEMPLARY DAMAGES. ANY LIABILITY ON THE PART OF ENVIRONMENTAL DATA RESOURCES, INC. IS STRICTLY LIMITED TO A REFUND OF THE AMOUNT PAID FOR THIS REPORT.** Purchaser accepts this Report "AS IS". Any analyses, estimates, ratings, environmental risk levels or risk codes provided in this Report are provided for illustrative purposes only, and are not intended to provide, nor should they be interpreted as providing any facts regarding, or prediction orforecast of, any environmental risk for any property. Only a Phase I Environmental Site Assessment performed by an environmental professional can provide information regarding the environmental risk for any property. Additionally, the information provided in this Report is not to be construed as legal advice.

Copyright 2015 by Environmental Data Resources, Inc. All rights reserved. Reproduction in any media or format, in whole or in part, of any report or map of Environmental Data Resources, Inc. or its affiliates is prohibited without prior written permission.

EDR and its logos (including Sanborn and Sanborn Map) are trademarks of Environmental Data Resources, Inc. or its affiliates. All other trademarks used herein are the property of their respective owners.

EXECUTIVE SUMMARY

DESCRIPTION

Environmental Data Resources, Inc.'s (EDR) City Directory Abstract is a screening tool designed to assist environmental professionals in evaluating potential liability on a target property resulting from past activities. EDR's City Directory Abstract includes a search and abstract of available city directory data. For each address, the directory lists the name of the corresponding occupant at five year intervals.

Business directories including city, cross reference and telephone directories were reviewed, if available, at approximately five year intervals for the years spanning 1928 through 2013. This report compiles information gathered in this review by geocoding the latitude and longitude of properties identified and gathering information about properties within 100 feet of the target property.

A summary of the information obtained is provided in the text of this report.

RESEARCH SUMMARY

The following research sources were consulted in the preparation of this report. An "X" indicates where information was identified in the source and provided in this report.

Year	*Source*	*TP*	*Adjoining*	*Text Abstract*	*Source Image*
2013	Cole Information Services	X	X	X	-
2008	Cole Information Services	-	X	X	-
2005	Hill-Donnelly Corporation	X	X	X	-
2000	Cole Information Services	X	X	X	-
1997	NYNEX	X	X	X	-
1992	NYNEX Informantion Resource Co.	X	X	X	-
1985	NYNEX Information Resources Company	-	X	X	-
1980	New York Telephone	-	X	X	-
1976	New York Telephone	-	X	X	-
1973	New York Telephone	X	X	X	-
1970	New York Telephone	X	X	X	-
1965	New York Telephone	X	X	X	-
1960	New York Telephone	X	X	X	-
	New York Telephone Company	X	X	X	-
1949	New York Telephone Company	X	X	X	-
1945	New York Telephone	X	X	X	-
1940	New York Telephone	X	X	X	-
1934	R. L. Polk & Co.	X	X	X	-
1928	New York Telephone	X	X	X	-

EXECUTIVE SUMMARY

SELECTED ADDRESSES

The following addresses were selected by the client, for EDR to research. An "X" indicates where information was identified.

Address	*Type*	*Findings*
2707 Atlantic Avenue	Client Entered	X
2736 Fulton Street	Client Entered	
2739 Atlantic Avenue	Client Entered	X
144 Wyona Street	Client Entered	X
2708 Atlantic Avenue	Client Entered	X
450 Liberty Avenue	Client Entered	X
413 Liberty Avenue	Client Entered	X
2695 Atlantic Avenue	Client Entered	X
2762 Atlantic Avenue	Client Entered	X

FINDINGS

TARGET PROPERTY INFORMATION

ADDRESS

2736 Atlantic Avenue
Brooklyn, NY 11207

FINDINGS DETAIL

Target Property research detail.

ATLANTIC AVE

2736 ATLANTIC AVE

Year	*Uses*	*Source*
2013	RADIANCES CREATIONS	Cole Information Services
2005	Gladys Candy Variety Store	Hill-Donnelly Corporation
	h Collado Mercedes	Hill-Donnelly Corporation
2000	CENTS FOR LESS	Cole Information Services
	GLADYS CANDY VRTY	Cole Information Services
	LYDA CLEANERS	Cole Information Services
	MARCEDES COLLADO	Cole Information Services
1997	ALONZO Deborah	NYNEX
	Gladys Candy Variety Store	NYNEX
	TIFA Angela	NYNEX
1992	ATLANTIC RECORDS	NYNEX Informantion Resource Co.
	MOLINA MARIA JESUS	NYNEX Informantion Resource Co.
1973	Rivera Guillermo	New York Telephone
1970	Gonzalez Antonia	New York Telephone
	Le Bert Cage Co Inc	New York Telephone
1965	Le Bert Cage CO Inc	New York Telephone
	Mc Cue Jas	New York Telephone
1960	ROEDELBERGER MARY	New York Telephone
	Roedelberger Mary	New York Telephone Company
1949	Roedelbergers Chris Sons roofrs	New York Telephone Company
1945	Roedelbergers Chris Sons roofrs	New York Telephone
1940	Roedelbergers Chris Sons roofrs	New York Telephone
1934	ROEDELBERGER GEO ROOFER R	R. L. Polk & Co.
	ROEDELBERGER JOS C ROOFER R	R. L. Polk & Co.
1928	ROEDELBERGER CHRIST ROOFER	New York Telephone

FINDINGS

ADJOINING PROPERTY DETAIL

The following Adjoining Property addresses were researched for this report. Detailed findings are provided for each address.

ATALNTIC AVE

2735 ATALNTIC AVE

Year	Uses	Source
1934	MASTROCOLA LOUIS TAILOR H	R. L. Polk & Co.

ATLANTIC AVE

2707 ATLANTIC AVE

Year	Uses	Source
2013	LEGION & LIVONIA CORPORATION	Cole Information Services

2728 ATLANTIC AVE

Year	Uses	Source
2005	2729 NCL	Hill-Donnelly Corporation

2729 ATLANTIC AVE

Year	Uses	Source
2000	TSAY T HAM	Cole Information Services
1997	HAM Tsay Tsai	NYNEX
	Chi Ping Lam	NYNEX
1992	LAI YAU YEE	NYNEX Informantion Resource Co.
1985	KEE KWONG RESTRNT INC	NYNEX Information Resources Company
1976	WONTON CHINESE KITCHEN	New York Telephone
1973	Madelines Confectionery	New York Telephone
1970	Madelines Confectionery	New York Telephone
1965	Schomakers Confctry	New York Telephone
	Rohr Martin	New York Telephone
1960	ROHR MARTIN	New York Telephone
	MARTIN S LUNCHEONETTE	New York Telephone
	Rohr Martin	New York Telephone Company
	Martins Luncheonette	New York Telephone Company
1949	Schomaker Fred confctry	New York Telephone Company
1945	Schomaker H confctry	New York Telephone
1940	Schomaker H confctry	New York Telephone
1934	SCHRODER HENRY CLK R	R. L. Polk & Co.

FINDINGS

Year	Uses	Source
1934	ANDRESEN FRANCES BKPR C F THATCHER INC R	R. L. Polk & Co.
	ANDERSEN THEO CONFR	R. L. Polk & Co.
1928	MCQUAID ANNA L MRS CONFECY	New York Telephone

2730 ATLANTIC AVE

Year	Uses	Source
2013	HIGHLAND PARK DEVELOPMENT	Cole Information Services
2008	HIGHLAND PARK COMMUNITY DEV CORP	Cole Information Services
	STATEWIDE BLACK & PUERTO RICAN LAT	Cole Information Services
2005	Statewide Black I Puerto Rican	Hill-Donnelly Corporation
2000	DMCRTC C N BRKLYN	Cole Information Services
	JORGE SUAREZ	Cole Information Services
	ARLENE CHASE	Cole Information Services
1997	Young Klein & Lontos	NYNEX
1992	RICCARDI R	NYNEX Informantion Resource Co.
	LONTOS & DE MAYO ESQS	NYNEX Informantion Resource Co.
	EAST BKLYN REALTY CORP	NYNEX Informantion Resource Co.
	DEMAYO & LONTOS ESQS	NYNEX Informantion Resource Co.
1985	RICCARDI R	NYNEX Information Resources Company
	BUSCEMI VINCENT ATTY	NYNEX Information Resources Company
1976	BUSCEMI VINCENT ATTY	New York Telephone
	BADAMO MICHEAL ATTY	New York Telephone
1973	Badamo Micheal atty	New York Telephone
1970	Buscemi Vincent atty	New York Telephone
1965	Buscemi Vincent atty	New York Telephone
	Trapani Siglsmund J atty	New York Telephone
1960	BUSCEMI VINCENT ATTY	New York Telephone
	RICCIARDI PETER	New York Telephone
	TRAPANI SIGISMUND J ATTY	New York Telephone
	Buscemi Vincent atty	New York Telephone Company
	Ricciardi Peter	New York Telephone Company
	Trapani Sigismund J atty	New York Telephone Company
1945	Trapani Sigismund J atty	New York Telephone
1940	Winokur Abraham atty	New York Telephone
	Trapani Sigismund J atty	New York Telephone
	Branch	New York Telephone
	Capodici Wm M atty	New York Telephone

FINDINGS

Year	Uses	Source
1934	WINOKUR ABR W LAWYER	R. L. Polk & Co.
	TRAPANI SIGISMUND J REAL EST	R. L. Polk & Co.
	POSNER JULIUS V LAWYER	R. L. Polk & Co.
1928	MANFREDONIA EUGENE RL EST & INS	New York Telephone
	TRAPANI & MANFREDONIA RL EST & INS	New York Telephone
	TRAPANI SIGISMUND J LWYR	New York Telephone

2731 ATLANTIC AVE

Year	Uses	Source
2013	FANTASY HOME IMPROVEMENT CORP	Cole Information Services
2008	FANTASY HOME IMPROVEMENT	Cole Information Services
2005	Fantasy Home Improvement	Hill-Donnelly Corporation
2000	FANTASY HM IMPRVMT	Cole Information Services
1992	FANTASY HOME IMPROVEMENT CORP	NYNEX Informantion Resource Co.
1985	LOPEZ V	NYNEX Information Resources Company
1976	FANTANSY HOME IMPROVEMENT CORP	New York Telephone
1973	De Vita Frank J cabet mkr	New York Telephone
	FD Cabinet Wk Inc	New York Telephone
1970	De Vita Frank J cabnt mkr	New York Telephone
	F D Cabinet Wk Inc	New York Telephone
	Tardino Edna Mrs	New York Telephone
1965	De Vita Frank J cabnt mkr	New York Telephone
	FD Cabinet Wk Inc	New York Telephone
1960	DE VITA FRANK J CABNT MKR	New York Telephone
	FD CABINET WK INC	New York Telephone
	De Vita Frank J cabnt mkr	New York Telephone Company
	FD Cabinet Wk Inc	New York Telephone Company
1949	Middleman Louis	New York Telephone Company
1945	Middleman Louis	New York Telephone
1940	Middleman Louis dry goods	New York Telephone
1934	MIDDLEMAN FREDK STUDENT R	R. L. Polk & Co.
	MIDDLEMAN LOUIS DRY GDS H DO	R. L. Polk & Co.
1928	MIDDLEMAN LOUIS DRY GOODS	New York Telephone

2732 ATLANTIC AVE

Year	Uses	Source
2013	TOUCH OF GLASS	Cole Information Services

FINDINGS

Year	Uses	Source
2008	TOUCH OF GLASS AUTO GLASS OF N Y C I	Cole Information Services
	ATLANTIC TOUCH OF GLASS INC	Cole Information Services
	TOUCH OF GLASS	Cole Information Services
2005	Touch Of Glass	Hill-Donnelly Corporation
2000	A TOUCH OF GLASS	Cole Information Services
	TOUCH OF GLASS	Cole Information Services
	TOUCH OF GLASS	Cole Information Services
1997	Touch Of Glass	NYNEX
	A Touch Of Class	NYNEX
1976	WILLIAMS DSTRBTR	New York Telephone
1973	Williams Distrbtr	New York Telephone
1970	One Way Hardware Mfg Co Inc	New York Telephone
1965	BOSHNACK ELEC SVCE CO	New York Telephone
1960	AMER PARTY FAVOR CO	New York Telephone
	JAYBAR PRODS CO INC NOVLTS	New York Telephone
	Amer Party Favor Co	New York Telephone Company
	Jaybar Prods Co Inc novlts	New York Telephone Company
1949	Atlantic Beer Distributrs	New York Telephone Company
	Masten Beer Distributr	New York Telephone Company
1934	MURELLA KATH H	R. L. Polk & Co.
	PLAIA MARIE H	R. L. Polk & Co.
	MURELLA CHAS TILE LAYER R	R. L. Polk & Co.
	MANGIARACINA & MAECHESTELLE IMPTRS OLIVE OIL	R. L. Polk & Co.
	MURELLA ELIZ R	R. L. Polk & Co.
	MURELLA JOHN PIPE MKR R	R. L. Polk & Co.

2733 ATLANTIC AVE

Year	Uses	Source
1973	Sclafani D C	New York Telephone
1970	Sclafani N A	New York Telephone
1965	Sclafani Danl C	New York Telephone

2734 ATLANTIC AVE

Year	Uses	Source
2013	KINGS AUTOMOBILE REPAIR CENTER	Cole Information Services
	TOUCH OF GLASS PLATE GLASS INCORPORA	Cole Information Services
2008	KINGS AUTO REPAIR CENTER	Cole Information Services

FINDINGS

Year	Uses	Source
2005	Kings Auto Repair Ctr	Hill-Donnelly Corporation
2000	MODEM AT RPR CLNC	Cole Information Services
1997	Modern Auto Repair Clinic	NYNEX
1992	RADIAL AUTO REPAIR	NYNEX Informantion Resource Co.
1973	Abbey Contrctrs	New York Telephone
	D & T Beverage Corp	New York Telephone
1970	Abbey Contrctrs	New York Telephone
	Abbey Contrctrs	New York Telephone
1965	LOZITO J FUEL OIL CO	New York Telephone
1960	VON ESSEN ANTHONY PACKING CASES	New York Telephone
	ATLANTIC PACKING CASE CO	New York Telephone
	Atlantic Packing Case Co	New York Telephone Company
	Von Essen Anthony packing cases	New York Telephone Company
1949	Atlantic Packing Case Co	New York Telephone Company
1945	Atlantic Packing Case Co	New York Telephone
	Von Essen Anthony packing cases	New York Telephone
1940	Von Essen Anthony packing cases	New York Telephone
	Atlantic Packing Case Co	New York Telephone
1934	B & M AUTO REPAIRS	R. L. Polk & Co.

2735 ATLANTIC AVE

Year	Uses	Source
2005	No Current Listing	Hill-Donnelly Corporation
2000	BEATRICE VELAZQUEZ	Cole Information Services
1997	RIVERA Beatrice	NYNEX
1992	PEREZ H	NYNEX Informantion Resource Co.
1976	BARTELS LIQUOR STORE	New York Telephone
1973	Paxton Edwin S	New York Telephone
1970	Paxton Edwin S	New York Telephone
1965	Bissett Walter F	New York Telephone
1960	SHEEHAN EDW SR	New York Telephone
	Sheehan Edw Sr	New York Telephone Company
1949	Bedowitz Louis awning letterg	New York Telephone Company
	Star Awning Co Inc	New York Telephone Company
	Star Screen Co	New York Telephone Company
1934	MASTROCOLA FELIX BKPR R	R. L. Polk & Co.
	POPULAR MARKET MEATS	R. L. Polk & Co.
	ZARRO BUOVO FCTYWKR H	R. L. Polk & Co.

FINDINGS

Year	Uses	Source
1934	ZARRO IDA CLK R	R. L. Polk & Co.
	ZARRO MICHL R	R. L. Polk & Co.

2738 ATLANTIC AVE

Year	Uses	Source
1997	MOORE Chrles J	NYNEX
1976	KITCHEN FASHIONS INC	New York Telephone
1973	Kitchen Fashions Inc	New York Telephone
1970	Kitchen Fashions Inc	New York Telephone
1965	Weinstock L & Son Inc	New York Telephone
	Harmon Co furn	New York Telephone
	Harmon Co	New York Telephone
1960	BARON DECRATRS	New York Telephone
	HAEMER WALTER J JR	New York Telephone
	D ALUISIO JOHN	New York Telephone
	Haemer Walter J Jr	New York Telephone Company
	DAluisio John	New York Telephone Company
	Baron Decratrs	New York Telephone Company
1940	Gisonna A Mrs	New York Telephone
1934	GISONNA MICHL JR TYPIST R	R. L. Polk & Co.
	GISONNA MICHL LAB H	R. L. Polk & Co.
	GISONNA MARGT TYPIST R	R. L. Polk & Co.
	DALUSIN JOHN BARBER H	R. L. Polk & Co.
	DALUSIO FLORENCES TYPIST R	R. L. Polk & Co.
1928	MODERN CORSET SHOP	New York Telephone
	JANNACE ERNEST ART LINENS	New York Telephone
	HIGHAM HENRY W R	New York Telephone

2739 ATLANTIC AVE

Year	Uses	Source
2008	ATLANTIC CINEMA VIDEO	Cole Information Services
	ATLANTIC CINEMA VIDEO	Cole Information Services
2005	Atlantic Cinema Video	Hill-Donnelly Corporation
	Pavon Rossell Geovanny	Hill-Donnelly Corporation
2000	ATLANTIC CINE VID	Cole Information Services
	W AHORRI	Cole Information Services
	MELVIN AHORNO	Cole Information Services
1997	Atlantic Cinema Video	NYNEX
1992	GARAY SONIA	NYNEX Informantion Resource Co.

FINDINGS

Year	Uses	Source
1992	ATLANTIC CINEMA VIDEO	NYNEX Informantion Resource Co.
1976	MIGDALIA S BEAUTY SALON	New York Telephone
1973	Egan Pearl Mrs	New York Telephone
	Bologna Edith	New York Telephone
	Anns Beauty Shop	New York Telephone
1970	Anns Beauty Shop	New York Telephone
	Egan Pearl Mrs	New York Telephone
	Maher Wm	New York Telephone
1965	Maher Wm	New York Telephone
	Franks Beauty Salon	New York Telephone
	Egan Pearl Mrs	New York Telephone
1960	FRANK S BEAUTY SALON	New York Telephone
	EGAN PEARL MRS	New York Telephone
	Franks Beauty Salon	New York Telephone Company
	Egan Pearl Mrs	New York Telephone Company
1949	Kings Greeting Card Co Inc	New York Telephone Company
1934	SIEGLINO LOUIS H	R. L. Polk & Co.
	FERRARERE SEBASTIONO TAILOR H	R. L. Polk & Co.
	FERRARERE FRANK SLSMN R	R. L. Polk & Co.

2741 ATLANTIC AVE

Year	Uses	Source
2008	EDMOND S RESCINITI	Cole Information Services
2005	Blank Helene	Hill-Donnelly Corporation
	Resciniti S Edmund Jr v	Hill-Donnelly Corporation
	Resciniti S Edmund	Hill-Donnelly Corporation
2000	BLANK HELENE	Cole Information Services
	BLANK H E LAWYER	Cole Information Services
	RSCNT S EDMUND JR	Cole Information Services
1997	Blank Helene E	NYNEX
	Resciniti S Edmund Jr lwyr	NYNEX
1992	FERGUSON RANDALL S ATTY	NYNEX Informantion Resource Co.
	RESCINITI B EDMUND JR LWYR	NYNEX Informantion Resource Co.
1973	Atlantic Floor Covering Co	New York Telephone
1970	Atlantic Floor Covering Co	New York Telephone
1965	Atlantic Floor Covering Co	New York Telephone
1960	TOTO ALBERT GROCRS	New York Telephone
	Toto Albert grocrs	New York Telephone Company

FINDINGS

2744 ATLANTIC AVE

Year	*Uses*	*Source*
2008	DCD MARKETING LLC	Cole Information Services
2005	DCD Interactive Marketing	Hill-Donnelly Corporation
2000	A DPNDBL CIRCULAR	Cole Information Services
	DED INTRCTV MKTG	Cole Information Services
1997	AAA Dependabl Circular Distributors	NYNEX
	Dependable Circular Distributors Co	NYNEX
1992	A DEPENDABLE CIRCULAR DISTRIBUTORS	NYNEX Informantion Resource Co.
	AAA DEPENDABLE CIRCULAR DISTRIBUTORS	NYNEX Informantion Resource Co.
	DEPENDABLE CIRCULAR DISTRIBUTORS CO	NYNEX Informantion Resource Co.
1985	NATIONAL BOILER SUPL	NYNEX Information Resources Company
1976	BKLYN MERCHS DETECTIVE BUR	New York Telephone
	CENTRAL ALARMS INC	New York Telephone
	CENTRAL ELEC ALARMS INC	New York Telephone
1973	Bklyn Merchs Detective Bur	New York Telephone
	CENTRAL ALARMS INC	New York Telephone
	Central Elec Alarms Inc	New York Telephone
1970	Bklyn Merchs Detective Bur	New York Telephone
	CENTRAL ALARMS INC	New York Telephone
	Central Elec Alarms Inc	New York Telephone
1965	Bklyn Merchs Detective Bur	New York Telephone
	Central Elec Alarms Inc	New York Telephone
1960	ADOLFIJS MARY MRS	New York Telephone
	ATLAS PRODS CO	New York Telephone
	BRIGANTI EXTRACT CO INC	New York Telephone
	GALAK GENEVIEVE	New York Telephone
	Adolfijs Mary Mrs	New York Telephone Company
	Atlas Prods Co	New York Telephone Company
	Briganti Extract Co Inc	New York Telephone Company
	Galak Genevieve	New York Telephone Company
1949	Atlas Prods Co	New York Telephone Company
	Briganti Extract Co	New York Telephone Company
1945	Atlas Prods Co	New York Telephone
	Briganti Extract Co	New York Telephone
1934	CORWIN ANNA MRS STEN R	R. L. Polk & Co.
	CORWIN VALENTINE TEL OPR R	R. L. Polk & Co.

FINDINGS

Year	Uses	Source
1934	CORWIN WM CTR H	R. L. Polk & Co.
	SCHNEIDER JOHN AUTO MECH H	R. L. Polk & Co.
1928	PERFECT PLASTING NOVELTY WKS	New York Telephone

2745 ATLANTIC AVE

Year	Uses	Source
2005	Family Fish Deli & Grocery	Hill-Donnelly Corporation
1997	Junior Grocery	NYNEX
1992	JUNIOR GROCERY	NYNEX Informantion Resource Co.
1985	SANTOS MARINA	NYNEX Information Resources Company
1980	WYONA AUTO PARTS	New York Telephone
1976	WYONA AUTO PARTS	New York Telephone
1970	Miceli Philip	New York Telephone
1965	Ace Industrl Eqp Co	New York Telephone
	Ace Industrl Eqp Co	New York Telephone
	Miceli Philip	New York Telephone
	Schwartz Lou	New York Telephone
1960	B & M CABINET CO	New York Telephone
	MICELI PHILIP	New York Telephone
	B & M Cabinet Co	New York Telephone Company
	Miceli Philip	New York Telephone Company
1949	Hertzberg Abe bkry	New York Telephone Company
1945	Dotzel F bkry lunch	New York Telephone
1940	Klerk C bkry lunch	New York Telephone
1934	GAUL DAVID & SON BAKERS	R. L. Polk & Co.
1928	ARNSTEIN EMIL BKRY & LNCH	New York Telephone

2762 ATLANTIC AVE

Year	Uses	Source
2013	ELM SUPPLY CO	Cole Information Services
2008	ELM SUPPLY CO	Cole Information Services

Atlantic Avenue

2695 Atlantic Avenue

Year	Uses	Source
2005	No Current Listing	Hill-Donnelly Corporation
1997	Dry Cleaners & Sports Store	NYNEX
1992	SUPER CLEAN DRY CLEANERS	NYNEX Informantion Resource Co.
1985	JEFFREYS SPORTSWEAR	NYNEX Information Resources Company

FINDINGS

Year	Uses	Source
1976	LEE CHANG	New York Telephone
	CLARKE KENNETH F SALES INC	New York Telephone
1973	Cooke Lelah Mrs	New York Telephone
	Globe Of Bklyn Inc	New York Telephone
	Globe Of Bklyn Inc	New York Telephone
	Globe Sliciog Mach Co Inc	New York Telephone
	Sales & Svce	New York Telephone
	Globe Sliciog Mach Co Inc	New York Telephone
1970	Cooke Lelah Mrs	New York Telephone
	Globe of Bklyn Inc	New York Telephone
	Globe of Bklyn Inc	New York Telephone
	Globe Slicing Mach Co Inc	New York Telephone
	Sales & Svce	New York Telephone
	Globe Slicing Mach Co Inc	New York Telephone
	Sales & Svce	New York Telephone
1965	Globe of Bklyn Inc	New York Telephone
	Globe of Bklyn Inc	New York Telephone
	Globe Slicing Mach Co Inc Sales & Svce	New York Telephone
	Globe Slicing Mach Co Inc Sales & Svce	New York Telephone
	Cooke Lelah Mrs	New York Telephone
1960	GLOBE SLICING MACH CO	New York Telephone
	GLOBE SCALES & SLICERS	New York Telephone
	GLOBE SLICING MACHS	New York Telephone
	Globe Scales & Slicers	New York Telephone Company
	Globe Slicing Mach Co	New York Telephone Company
	Globe Slicing Machs	New York Telephone Company
1945	Shopoff Herman glass	New York Telephone
	Shipman Holt & Shopoff Inc glass	New York Telephone
	Consolidatd Glass Co Inc	New York Telephone
1940	Shipman Hclt & Shopoff Inc glass	New York Telephone
	Shopoff Herman glass	New York Telephone
	Maujer Plate Glass Co	New York Telephone
1934	EAST NEW YORK CLASS WORKS	R. L. Polk & Co.
	SHOPOFF HERMAN H	R. L. Polk & Co.
1928	E N Y GLASS WORKS	New York Telephone

2707 Atlantic Avenue

Year	Uses	Source
2005	Absentee Associate Svc Inc	Hill-Donnelly Corporation

FINDINGS

Year	Uses	Source
2005	Greenslade Francisco	Hill-Donnelly Corporation
2000	EXODUS VIDEO	Cole Information Services
1992	BONNIE S CHERRIES	NYNEX Informantion Resource Co.
1985	INTERNATIONAL MATERIALS & MDSE	NYNEX Information Resources Company
1973	Signs Ville Inc	New York Telephone
1970	Signs Ville Inc	New York Telephone
1960	MAZER BELLA MRS	New York Telephone
	Mazer Bella Mrs	New York Telephone Company
1949	Feller Rose	New York Telephone Company
	Mazer Bella Mrs	New York Telephone Company
1945	Mazer Bella Mrs	New York Telephone
1940	Mazer Philip	New York Telephone
1934	MAZER PHILIP FURS H DO	R. L. Polk & Co.
	MAZER JOS CLK R	R. L. Polk & Co.
	MAZER SAML FURRIER R	R. L. Polk & Co.

2708 Atlantic Avenue

Year	Uses	Source
1976	WALZ ARTHUR	New York Telephone
	BERNARD LOUIS M	New York Telephone
1973	Walz Arthur	New York Telephone
	Bernard Louis M	New York Telephone
1970	Bernard Louis M	New York Telephone
	Walz Arthur	New York Telephone
1965	Di Napoli Josephine Mrs	New York Telephone
	Saladino Michl	New York Telephone
1960	SALADINO MICHL	New York Telephone
	DINAPOLI JOSEPHINE MRS	New York Telephone
	Di Napoli Josephine Mrs	New York Telephone Company
	Saladino Michl	New York Telephone Company
1949	Mozzor Bernerd	New York Telephone Company
	Mrs Maxwells Bakery	New York Telephone Company
	Mozzor Bernerd	New York Telephone Company
	Mrs Maxwells Home Recipe Cakes	New York Telephone Company
	New Elssential Cheese Cake Co	New York Telephone Company
1934	DINAPOLI ALBERT WEKIER R	R. L. Polk & Co.
	DINAPOLI JAS GRO H DO	R. L. Polk & Co.
	SALADINO JOS CHAUF H	R. L. Polk & Co.

FINDINGS

2739 Atlantic Avenue

Year	Uses	Source
2005	Atlantic Cinema Video	Hill-Donnelly Corporation
	Pavon Rossell Geovanny	Hill-Donnelly Corporation
2000	MELVIN AHORNO	Cole Information Services
	W AHORRI	Cole Information Services
	ATLANTIC CINE VID	Cole Information Services
1997	Atlantic Cinema Video	NYNEX
1992	GARAY SONIA	NYNEX Informantion Resource Co.
	ATLANTIC CINEMA VIDEO	NYNEX Informantion Resource Co.
1976	MIGDALIA S BEAUTY SALON	New York Telephone
1973	Egan Pearl Mrs	New York Telephone
	Anns Beauty Shop	New York Telephone
	Bologna Edith	New York Telephone
1970	Egan Pearl Mrs	New York Telephone
	Anns Beauty Shop	New York Telephone
	Maher Wm	New York Telephone
1965	Egan Pearl Mrs	New York Telephone
	Franks Beauty Salon	New York Telephone
	Maher Wm	New York Telephone
1960	FRANK S BEAUTY SALON	New York Telephone
	EGAN PEARL MRS	New York Telephone
	Egan Pearl Mrs	New York Telephone Company
	Franks Beauty Salon	New York Telephone Company
1949	Kings Greeting Card Co Inc	New York Telephone Company
1934	FERRARERE FRANK SLSMN R	R. L. Polk & Co.
	FERRARERE SEBASTIONO TAILOR H	R. L. Polk & Co.
	SIEGLINO LOUIS H	R. L. Polk & Co.

2762 Atlantic Avenue

Year	Uses	Source
2000	ELM SUPL CO	Cole Information Services
1997	Elm Supl Co Plmbg & heatg Supls	NYNEX
1992	ELM SUPL CO PLMBG & HEATG SUPLS	NYNEX Informantion Resource Co.
	ELM SUPL CO PLMBG & HEATG SUPLS	NYNEX Informantion Resource Co.
1985	ELM SUPL CO PLMBG & HEATG SUPLS	NYNEX Information Resources Company
	ELM SUPL CO PLMBG & HEATG SUPLS	NYNEX Information Resources Company
	ELM SUPL CO PLMBNG & HEATNG SUPLS	NYNEX Information Resources Company
	ELM SUPL CO PLMBG & HEATG SUPLS	NYNEX Information Resources Company

FINDINGS

Year	Uses	Source
1976	ELM SUPL CO PLMBG & HEATG SUPLS	New York Telephone
	ELM SUPL CO PLMBNG & HEATG SUPLS	New York Telephone
	TENEBRUSO ROCCO	New York Telephone
	KRUST ANNA MARY	New York Telephone
1973	Elm Supl Co plmbg & heatg supls	New York Telephone
	Elm Supl Co plmbng & heatg supls	New York Telephone
	Tenebruso Rocco	New York Telephone
	Krust Anna Mary	New York Telephone
1970	Krust Anna Mary	New York Telephone
	Elm Supl Co plmbg & heatg supls	New York Telephone
	Elm Supl Co plmbng & heatg supis	New York Telephone
	Tenebruso Rocco	New York Telephone
	Meyers Edw plmbg & heatg contr	New York Telephone
1965	Elm Supl Co plmbg & heatg supls	New York Telephone
	Elm Supl Co plmbng & heatg supls	New York Telephone
	Krust Anna Mary	New York Telephone
	Tenebruso Rocco	New York Telephone
1960	GRASSO SEBASTIAN	New York Telephone
	ELM SUPL CO PLMBG & HEATG SUPLS	New York Telephone
	MANNINA FRANK	New York Telephone
	ELM SUPL CO PLMBNG & HEATG SUPL	New York Telephone
	Mannina Frank	New York Telephone Company
	Elm Supl Co plmbg & heatg supls	New York Telephone Company
	Elm Supl Co plmbng & heatg supl	New York Telephone Company
	Grasso Sebastian	New York Telephone Company
1949	Elm Supl Co plmbng heating supls	New York Telephone Company
1940	Graziano Chas contr	New York Telephone
1934	WORSLEY ANNA H	R. L. Polk & Co.
	WORSLEY HARRY PNTR H	R. L. Polk & Co.

ATLATIC AVE

2750 ATLATIC AVE

Year	Uses	Source
1934	BURKE LILLIAN INDRYWKR H	R. L. Polk & Co.

FINDINGS

BRADFORD

142 BRADFORD

Year	Uses	Source
1934	CHERACK SAML TAILOR H	R. L. Polk & Co.

BRADFORD ST

143 BRADFORD ST

Year	Uses	Source
1973	Collins Amanda	New York Telephone
1970	Collins Amanda	New York Telephone

LIBERTY AVE

413 LIBERTY AVE

Year	Uses	Source
2013	SOLCO PLUMBING SUPPLY INC	Cole Information Services
	SOLCO PLUMBING SUPL INC	Cole Information Services
	A APPLE LOCKSMITH	Cole Information Services
2008	CO PLUMBING SUPPLY	Cole Information Services

450 LIBERTY AVE

Year	Uses	Source
2013	FAMILY TOURS & TRAVELS	Cole Information Services
2008	LOUISES FURNITURE & FLEA MARKET	Cole Information Services

Liberty Avenue

413 Liberty Avenue

Year	Uses	Source
2005	Solco Plumbing Supl Inc	Hill-Donnelly Corporation
2000	SOLCO PLBG SPL INC	Cole Information Services
1997	Solco Plumbing Supl Inc	NYNEX
	Solco Phumbing Supl Inc	NYNEX
1992	SOLCO PLUMBING SUPL INC	NYNEX Informantion Resource Co.
	SOLCO PLUMBING SUPL INC	NYNEX Informantion Resource Co.

450 Liberty Avenue

Year	Uses	Source
2005	h Williams Charlie	Hill-Donnelly Corporation

Year	Uses	Source
2000	DIANE VADEN	Cole Information Services
	C & W FURNITURE	Cole Information Services
1997	VADEN Diane	NYNEX
1992	C & W FURNITURE	NYNEX Informantion Resource Co.
	HILL FEDERICO	NYNEX Informantion Resource Co.
1985	BATES ANTHONY	NYNEX Information Resources Company
1965	Schatz Arthur G	New York Telephone
	Triple Jay Motor Carrier	New York Telephone
1960	MG WOOD PRODS INC	New York Telephone
	MG Wood Prods Inc	New York Telephone Company
1934	NEW LOTS EXEMPT FIREMAN S ASSN A J PARDON PRES P J MCCARTHY V-PRES G W RHOD	R. L. Polk & Co.
	SCHENCK JOHN RUBBER STAMP MKR H	R. L. Polk & Co.
1928	TRIPODI DOMINICK PNTR-CONTR	New York Telephone

Wyona Street

144 Wyona Street

Year	Uses	Source
2005	Get Inc	Hill-Donnelly Corporation
	H Tonrres Manuel	Hill-Donnelly Corporation
2000	JOSE LEON	Cole Information Services
	MANUEL TORRES	Cole Information Services
1997	Perez	NYNEX
	TORRES Jaqueline	NYNEX
	TORRES Manuel	NYNEX
1973	Sciacca Mattia	New York Telephone
	Jackson Crisane	New York Telephone
1970	Pistone Salvatore	New York Telephone
	Sciacca Mattia	New York Telephone
1965	Graziano Michelangelo	New York Telephone
	Sciacca Mattia L	New York Telephone
1960	Zollo Bernard	New York Telephone Company

FINDINGS

TARGET PROPERTY: ADDRESS NOT IDENTIFIED IN RESEARCH SOURCE

The following Target Property addresses were researched for this report, and the addresses were not identified in the research source.

Address Researched	Address Not Identified in Research Source
2736 Atlantic Avenue	2008, 1985, 1980, 1976

ADJOINING PROPERTY: ADDRESSES NOT IDENTIFIED IN RESEARCH SOURCE

The following Adjoining Property addresses were researched for this report, and the addresses were not identified in research source.

Address Researched	Address Not Identified in Research Source
142 BRADFORD	2013, 2008, 2005, 2000, 1997, 1992, 1985, 1980, 1976, 1973, 1970, 1965, 1960, 1949, 1945, 1940, 1928
143 BRADFORD ST	2013, 2008, 2005, 2000, 1997, 1992, 1985, 1980, 1976, 1965, 1960, 1949, 1945, 1940, 1934, 1928
144 Wyona Street	2013, 2008, 1992, 1985, 1980, 1976, 1949, 1945, 1940, 1934, 1928
2695 Atlantic Avenue	2013, 2008, 2000, 1980, 1949
2707 ATLANTIC AVE	2008, 2005, 2000, 1997, 1992, 1985, 1980, 1976, 1973, 1970, 1965, 1960, 1949, 1945, 1940, 1934, 1928
2707 Atlantic Avenue	2013, 2008, 1997, 1980, 1976, 1965, 1928
2708 Atlantic Avenue	2013, 2008, 2005, 2000, 1997, 1992, 1985, 1980, 1945, 1940, 1928
2728 ATLANTIC AVE	2013, 2008, 2000, 1997, 1992, 1985, 1980, 1976, 1973, 1970, 1965, 1960, 1949, 1945, 1940, 1934, 1928
2729 ATLANTIC AVE	2013, 2008, 2005, 1980
2730 ATLANTIC AVE	2013, 2008, 1980, 1949
2730 ATLANTIC AVE	2005, 2000, 1997, 1992, 1985, 1980, 1976, 1973, 1970, 1965, 1960, 1949, 1945, 1940, 1934, 1928
2731 ATLANTIC AVE	2005, 2000, 1997, 1992, 1985, 1980, 1976, 1973, 1970, 1965, 1960, 1949, 1945, 1940, 1934, 1928
2731 ATLANTIC AVE	2013, 2008, 1997, 1980
2732 ATLANTIC AVE	2013, 2008, 1992, 1985, 1980, 1945, 1940, 1928
2732 ATLANTIC AVE	2005, 2000, 1997, 1992, 1985, 1980, 1976, 1973, 1970, 1965, 1960, 1949, 1945, 1940, 1934, 1928
2733 ATLANTIC AVE	2013, 2008, 2005, 2000, 1997, 1992, 1985, 1980, 1976, 1960, 1949, 1945, 1940, 1934, 1928
2734 ATLANTIC AVE	2013, 2008, 1985, 1980, 1976, 1928
2734 ATLANTIC AVE	2005, 2000, 1997, 1992, 1985, 1980, 1976, 1973, 1970, 1965, 1960, 1949, 1945, 1940, 1934, 1928
2735 ATALNTIC AVE	2013, 2008, 2005, 2000, 1997, 1992, 1985, 1980, 1976, 1973, 1970, 1965, 1960, 1949, 1945, 1940, 1928

FINDINGS

Address Researched	Address Not Identified in Research Source
2735 ATLANTIC AVE	2013, 2008, 1985, 1980, 1945, 1940, 1928
2736 Fulton Street	2013, 2008, 2005, 2000, 1997, 1992, 1985, 1980, 1976, 1973, 1970, 1965, 1960, 1949, 1945, 1940, 1934, 1928
2738 ATLANTIC AVE	2013, 2008, 2005, 2000, 1992, 1985, 1980, 1949, 1945
2739 ATLANTIC AVE	2013, 2008, 1985, 1980, 1945, 1940, 1928
2739 ATLANTIC AVE	2013, 2005, 2000, 1997, 1992, 1985, 1980, 1976, 1973, 1970, 1965, 1960, 1949, 1945, 1940, 1934, 1928
2739 ATLANTIC AVE	2013, 2005, 2000, 1997, 1992, 1985, 1980, 1976, 1973, 1970, 1965, 1960, 1949, 1945, 1940, 1934, 1928
2739 Atlantic Avenue	2013, 2008, 1985, 1980, 1945, 1940, 1928
2741 ATLANTIC AVE	2013, 2008, 1985, 1980, 1976, 1949, 1945, 1940, 1934, 1928
2741 ATLANTIC AVE	2013, 2005, 2000, 1997, 1992, 1985, 1980, 1976, 1973, 1970, 1965, 1960, 1949, 1945, 1940, 1934, 1928
2744 ATLANTIC AVE	2013, 2008, 1980, 1940
2744 ATLANTIC AVE	2013, 2005, 2000, 1997, 1992, 1985, 1980, 1976, 1973, 1970, 1965, 1960, 1949, 1945, 1940, 1934, 1928
2745 ATLANTIC AVE	2013, 2008, 2000, 1973
2750 ATLATIC AVE	2013, 2008, 2005, 2000, 1997, 1992, 1985, 1980, 1976, 1973, 1970, 1965, 1960, 1949, 1945, 1940, 1928
2762 ATLANTIC AVE	2005, 2000, 1997, 1992, 1985, 1980, 1976, 1973, 1970, 1965, 1960, 1949, 1945, 1940, 1934, 1928
2762 Atlantic Avenue	2013, 2008, 2005, 1980, 1945, 1928
413 LIBERTY AVE	2005, 2000, 1997, 1992, 1985, 1980, 1976, 1973, 1970, 1965, 1960, 1949, 1945, 1940, 1934, 1928
413 Liberty Avenue	2013, 2008, 1985, 1980, 1976, 1973, 1970, 1965, 1960, 1949, 1945, 1940, 1934, 1928
450 LIBERTY AVE	2005, 2000, 1997, 1992, 1985, 1980, 1976, 1973, 1970, 1965, 1960, 1949, 1945, 1940, 1934, 1928
450 Liberty Avenue	2013, 2008, 1980, 1976, 1973, 1970, 1949, 1945, 1940

East New York and Ocean Hill Rezoning
2800 Atlantic Avenue
Brooklyn, NY 11207

Inquiry Number: 4218684.7
February 26, 2015

The EDR-City Directory Abstract

Environmental Data Resources Inc

6 Armstrong Road
Shelton, CT 06484
800.352.0050
www.edrnet.com

TABLE OF CONTENTS

SECTION

Executive Summary

Findings

City Directory Images

Thank you for your business.
Please contact EDR at 1-800-352-0050
with any questions or comments.

Disclaimer - Copyright and Trademark Notice

This Report contains certain information obtained from a variety of public and other sources reasonably available to Environmental Data Resources, Inc. It cannot be concluded from this Report that coverage information for the target and surrounding properties does not exist from other sources. **NO WARRANTY EXPRESSED OR IMPLIED, IS MADE WHATSOEVER IN CONNECTION WITH THIS REPORT. ENVIRONMENTAL DATA RESOURCES, INC. SPECIFICALLY DISCLAIMS THE MAKING OF ANY SUCH WARRANTIES, INCLUDING WITHOUT LIMITATION, MERCHANTABILITY OR FITNESS FOR A PARTICULAR USE OR PURPOSE. ALL RISK IS ASSUMED BY THE USER. IN NO EVENT SHALL ENVIRONMENTAL DATA RESOURCES, INC. BE LIABLE TO ANYONE, WHETHER ARISING OUT OF ERRORS OR OMISSIONS, NEGLIGENCE, ACCIDENT OR ANY OTHER CAUSE, FOR ANY LOSS OR DAMAGE, INCLUDING, WITHOUT LIMITATION, SPECIAL, INCIDENTAL, CONSEQUENTIAL, OR EXEMPLARY DAMAGES. ANY LIABILITY ON THE PART OF ENVIRONMENTAL DATA RESOURCES, INC. IS STRICTLY LIMITED TO A REFUND OF THE AMOUNT PAID FOR THIS REPORT.** Purchaser accepts this Report "AS IS". Any analyses, estimates, ratings, environmental risk levels or risk codes provided in this Report are provided for illustrative purposes only, and are not intended to provide, nor should they be interpreted as providing any facts regarding, or prediction orforecast of, any environmental risk for any property. Only a Phase I Environmental Site Assessment performed by an environmental professional can provide information regarding the environmental risk for any property. Additionally, the information provided in this Report is not to be construed as legal advice.

Copyright 2015 by Environmental Data Resources, Inc. All rights reserved. Reproduction in any media or format, in whole or in part, of any report or map of Environmental Data Resources, Inc. or its affiliates is prohibited without prior written permission.

EDR and its logos (including Sanborn and Sanborn Map) are trademarks of Environmental Data Resources, Inc. or its affiliates. All other trademarks used herein are the property of their respective owners.

EXECUTIVE SUMMARY

DESCRIPTION

Environmental Data Resources, Inc.'s (EDR) City Directory Abstract is a screening tool designed to assist environmental professionals in evaluating potential liability on a target property resulting from past activities. EDR's City Directory Abstract includes a search and abstract of available city directory data. For each address, the directory lists the name of the corresponding occupant at five year intervals.

Business directories including city, cross reference and telephone directories were reviewed, if available, at approximately five year intervals for the years spanning 1928 through 2013. This report compiles information gathered in this review by geocoding the latitude and longitude of properties identified and gathering information about properties within 100 feet of the target property.

A summary of the information obtained is provided in the text of this report.

RESEARCH SUMMARY

The following research sources were consulted in the preparation of this report. An "X" indicates where information was identified in the source and provided in this report.

Year	Source	TP	Adjoining	Text Abstract	Source Image
2013	Cole Information Services	X	-	X	-
	Cole Information Services	X	X	X	-
2008	Cole Information Services	X	-	X	-
	Cole Information Services	X	X	X	-
2005	Hill-Donnelly Corporation	X	X	X	-
2000	Cole Information Services	X	X	X	-
1997	NYNEX	X	X	X	-
1992	NYNEX Informantion Resource Co.	X	X	X	-
1985	NYNEX Information Resources Company	X	X	X	-
1980	New York Telephone	-	X	X	-
1976	New York Telephone	-	X	X	-
1973	New York Telephone	X	X	X	-
1970	New York Telephone	X	X	X	-
1965	New York Telephone	X	X	X	-
1960	New York Telephone	X	X	X	-
	New York Telephone Company	X	X	X	-
1949	New York Telephone Company	X	X	X	-
1945	New York Telephone	-	X	X	-
1940	New York Telephone	-	X	X	-
1934	R. L. Polk & Co.	-	X	X	-
1928	New York Telephone	-	X	X	-

EXECUTIVE SUMMARY

SELECTED ADDRESSES

The following addresses were selected by the client, for EDR to research. An "X" indicates where information was identified.

Address	*Type*	*Findings*
2761 Atlantic Avenue	Client Entered	X
2764 Atlantic Avenue	Client Entered	X
477 Liberty Avenue	Client Entered	X
2795 Fulton Street	Client Entered	
2774 Fulton Street	Client Entered	X
221 Miller Avenue	Client Entered	X
2786 Atlantic Avenue	Client Entered	X
491 Liberty Avenue	Client Entered	X
502 Liberty Avenue	Client Entered	X

FINDINGS

TARGET PROPERTY INFORMATION

ADDRESS

2800 Atlantic Avenue
Brooklyn, NY 11207

FINDINGS DETAIL

Target Property research detail.

ATLANTIC AVE

2800 ATLANTIC AVE

Year	*Uses*	*Source*
2013	MCDONALDS	Cole Information Services
2008	MCDONALDS	Cole Information Services
2005	Me Donalds 2 R	Hill-Donnelly Corporation
2000	MC DONALDS RSTRNT	Cole Information Services
1997	Mc Donalds Restaurant	NYNEX
1992	MCDONALDS RESTRNT	NYNEX Informantion Resource Co.
1985	MCDONALD S RESTRNT	NYNEX Information Resources Company
1973	Bohack Corp The	New York Telephone
	Stores	New York Telephone
1970	Packers Super Mkts Inc	New York Telephone
	Stores	New York Telephone
1965	Packers Suprmarkt Inc	New York Telephone
1960	RIZZO JOS A RL EST	New York Telephone
	VIRVER REALTY CORP	New York Telephone
	Rizzo Jos A rl est	New York Telephone Company
	Virver Realty Corp	New York Telephone Company
1949	Lyon Lumber Co bldrs matl	New York Telephone Company

FINDINGS

ADJOINING PROPERTY DETAIL

The following Adjoining Property addresses were researched for this report. Detailed findings are provided for each address.

ATLANTIC AVE

2764 ATLANTIC AVE

Year	Uses	Source
2013	ELM PLUMBING SUPPLY LTD	Cole Information Services
2008	ELM PLUMBING SUPPLY LIMIT	Cole Information Services

2786 ATLANTIC AVE

Year	Uses	Source
2013	DANAYS ENTERPRISES	Cole Information Services
2008	PANAMA EXPRESS INC	Cole Information Services
	DANAYS ENTERPRISES	Cole Information Services

2790 ATLANTIC AVE

Year	Uses	Source
1940	New Deal Garage & Service Sta	New York Telephone

2792 ATLANTIC AVE

Year	Uses	Source
2000	ROYAL CAR SVCE	Cole Information Services
	ROYAL CAR & LIMO	Cole Information Services
1997	Taveras Gerardo	NYNEX
	Royal Car Svce	NYNEX
	Royal Car & Limousine Svce	NYNEX
	Owl Signs	NYNEX
1992	ROYAL CAR SVCE	NYNEX Informantion Resource Co.
	ROYAL CAR & LIMOUSINE SVCE	NYNEX Informantion Resource Co.
	CARCO ELECTRONICS INC	NYNEX Informantion Resource Co.
1985	MIA VITA CAR CORP	NYNEX Information Resources Company
1980	VEGA EDWIN AUTOMOTIVE RADIATORS	New York Telephone
1965	Insul Roof Const Corp Inslatn & roofg	New York Telephone
1960	INSULROOF CONST CORP INSLATN & ROOFG	New York Telephone
	INSULROOF CONST CORP inslatn & roofg	New York Telephone Company
1949	Stewart Elec Sales Inc	New York Telephone Company

FINDINGS

Year	Uses	Source
1949	Henrose Distributrs Inc	New York Telephone Company
1940	Ambroid Co cements	New York Telephone

2794 ATLANTIC AVE

Year	Uses	Source
1960	KRAUT THOS BRMS	New York Telephone
	BURMAR FIBRE BROOM CO	New York Telephone
	Burmar Fibre Broom Co	New York Telephone Company
	Kraut Thos brms	New York Telephone Company

2803 ATLANTIC AVE

Year	Uses	Source
1997	ABRAMOVICH Aron	NYNEX

2806 ATLANTIC AVE

Year	Uses	Source
1934	NAPOLITANO JOHN LAB R	R. L. Polk & Co.
	NAPOLITANO ANGELO LAB H	R. L. Polk & Co.

2807 ATLANTIC AVE

Year	Uses	Source
1997	Mister Falafel	NYNEX
	Mr Lucky Botannica	NYNEX
1928	STAR SUSPENDER & GARTER CO	New York Telephone

Atlantic Avenue

2761 Atlantic Avenue

Year	Uses	Source
1960	Feingold Ruth lunchnet	New York Telephone Company
	FEINGOLD RUTH LUNCHNET	New York Telephone
1949	Feingold Ruth Mrs statnry	New York Telephone Company
1940	Antiles Pauline Mrs statnry	New York Telephone
1934	CREGEEN MARGARETHA MRS SPORTING GDS H DO	R. L. Polk & Co.
	HARTANETZ CHAS CLK R	R. L. Polk & Co.
1928	CREGEEN M MRS SPORTING GDS	New York Telephone

2764 Atlantic Avenue

Year	Uses	Source
2005	Elm Plumbing Supply LTD	Hill-Donnelly Corporation

FINDINGS

Year	Uses	Source
2005	Elm Supply Co i	Hill-Donnelly Corporation
2000	ELM PLBG SUPL LTD	Cole Information Services
1997	Elm Plumbing Supply Ltd	NYNEX
1976	GRENZIG J A & SON ELECTRCL CONTRS	New York Telephone
1973	Grenzig J A & Son electrcl contrs	New York Telephone
1970	Grenzig J A & Son electrcl contrs	New York Telephone
1965	Grenzig J A & Son electrcl contrs	New York Telephone
1960	GRENZIG J A & SON ELECTRCL CONTRS	New York Telephone
	Grenzig J A & Son electrcl contrs	New York Telephone Company
1940	Mutual Laundry Supl & Truc K Covrr Co	New York Telephone

2786 Atlantic Avenue

Year	Uses	Source
2005	Danys Enterprises	Hill-Donnelly Corporation
2000	RUMBA TRAVEL	Cole Information Services
1997	Astronaut Auto Sales	NYNEX
1992	MIKE S AUTO SALES	NYNEX Informantion Resource Co.
1970	Turso Antoinette b	New York Telephone
1965	Anns Garden Cntr	New York Telephone
1960	APSELL JACK FURN REFNSHG	New York Telephone
	Apsell Jack Furn refnshg	New York Telephone Company
1934	GROSIA JOHN LAB H	R. L. Polk & Co.
	FALCO NICHOLAS FCTYWKR H	R. L. Polk & Co.
	PAVIA CALOGERO LAB H	R. L. Polk & Co.
	ROMEO ANTHONY LAB H	R. L. Polk & Co.

FULTON ST

2774 FULTON ST

Year	Uses	Source
2013	T L H CONSTRUCTION CORP	Cole Information Services
2008	TLH CONSTRUCTION CORP	Cole Information Services
	TLH CORP	Cole Information Services

FINDINGS

Fulton Street

2774 Fulton Street

Year	Uses	Source
2005	TLH Construction Corp I	Hill-Donnelly Corporation
	Sambrano Richard	Hill-Donnelly Corporation
2000	SPANISH AMER BARB	Cole Information Services
1997	Spanish Amer Barber Shop	NYNEX
	RIVERA Geraido	NYNEX
1973	De Lorenzo George	New York Telephone

LIBERTY AVE

477 LIBERTY AVE

Year	Uses	Source
2013	CLASS A CARS	Cole Information Services

Liberty Avenue

477 Liberty Avenue

Year	Uses	Source
2005	Class A Cars	Hill-Donnelly Corporation

491 Liberty Avenue

Year	Uses	Source
2005	No Current Listing	Hill-Donnelly Corporation
2000	BRENDA MALDONADO	Cole Information Services
1973	Parrinello Guido	New York Telephone
1965	Willies Lunchnet	New York Telephone
1960	PEAKS LUNCHNET	New York Telephone
	PARRINELLO GUIDO	New York Telephone
	Parrinello Guido	New York Telephone Company
	Peaks Lunchnet	New York Telephone Company
1949	Dorshinsky L statnry	New York Telephone Company
1945	Dorshinsky L statnry	New York Telephone
1934	WEINBERG BERTHA STEN LONG ISLAND COLL HOSP R	R. L. Polk & Co.
	WEINBERG HARRY STATIONERS H DO	R. L. Polk & Co.
1928	WEINBERG H STATNY	New York Telephone

FINDINGS

502 Liberty Avenue

Year	*Uses*	*Source*
1980	ASH WILLIE	New York Telephone
1976	MERCADO ALEJANDRO	New York Telephone
1973	Campbell Dorothy	New York Telephone
1970	Campbell Dorothy	New York Telephone
1960	STAHL EDW	New York Telephone
	Stahl Edw	New York Telephone Company
1934	HUBERT JACOB BAKER H	R. L. Polk & Co.
	SCIAME ANTHONY TILE LAYER R	R. L. Polk & Co.
	SCIAME BIAGLO BRKLYR H	R. L. Polk & Co.
	SCIAME JOHN TILE LAVER R	R. L. Polk & Co.
1928	KLENK LENA MISS R	New York Telephone

Miller Avenue

221 Miller Avenue

Year	*Uses*	*Source*
1980	WILSON MELVIN	New York Telephone

FINDINGS

TARGET PROPERTY: ADDRESS NOT IDENTIFIED IN RESEARCH SOURCE

The following Target Property addresses were researched for this report, and the addresses were not identified in the research source.

Address Researched	Address Not Identified in Research Source
2800 Atlantic Avenue	1980, 1976, 1945, 1940, 1934, 1928

ADJOINING PROPERTY: ADDRESSES NOT IDENTIFIED IN RESEARCH SOURCE

The following Adjoining Property addresses were researched for this report, and the addresses were not identified in research source.

Address Researched	Address Not Identified in Research Source
221 Miller Avenue	2013, 2008, 2005, 2000, 1997, 1992, 1985, 1976, 1973, 1970, 1965, 1960, 1949, 1945, 1940, 1934, 1928
2761 Atlantic Avenue	2013, 2008, 2005, 2000, 1997, 1992, 1985, 1980, 1976, 1973, 1970, 1965, 1945
2764 ATLANTIC AVE	2005, 2000, 1997, 1992, 1985, 1980, 1976, 1973, 1970, 1965, 1960, 1949, 1945, 1940, 1934, 1928
2764 Atlantic Avenue	2013, 2008, 1992, 1985, 1980, 1949, 1945, 1934, 1928
2774 FULTON ST	2005, 2000, 1997, 1992, 1985, 1980, 1976, 1973, 1970, 1965, 1960, 1949, 1945, 1940, 1934, 1928
2774 Fulton Street	2013, 2008, 1992, 1985, 1980, 1976, 1970, 1965, 1960, 1949, 1945, 1940, 1934, 1928
2786 ATLANTIC AVE	2005, 2000, 1997, 1992, 1985, 1980, 1976, 1973, 1970, 1965, 1960, 1949, 1945, 1940, 1934, 1928
2786 Atlantic Avenue	2013, 2008, 1985, 1980, 1976, 1973, 1949, 1945, 1940, 1928
2790 ATLANTIC AVE	2013, 2008, 2005, 2000, 1997, 1992, 1985, 1980, 1976, 1973, 1970, 1965, 1960, 1949, 1945, 1934, 1928
2792 ATLANTIC AVE	2013, 2008, 2005, 1976, 1973, 1970, 1945, 1934, 1928
2794 ATLANTIC AVE	2013, 2008, 2005, 2000, 1997, 1992, 1985, 1980, 1976, 1973, 1970, 1965, 1949, 1945, 1940, 1934, 1928
2795 Fulton Street	2013, 2008, 2005, 2000, 1997, 1992, 1985, 1980, 1976, 1973, 1970, 1965, 1960, 1949, 1945, 1940, 1934, 1928
2803 ATLANTIC AVE	2013, 2008, 2005, 2000, 1992, 1985, 1980, 1976, 1973, 1970, 1965, 1960, 1949, 1945, 1940, 1934, 1928
2806 ATLANTIC AVE	2013, 2008, 2005, 2000, 1997, 1992, 1985, 1980, 1976, 1973, 1970, 1965, 1960, 1949, 1945, 1940, 1928
2807 ATLANTIC AVE	2013, 2008, 2005, 2000, 1992, 1985, 1980, 1976, 1973, 1970, 1965, 1960, 1949, 1945, 1940, 1934
477 LIBERTY AVE	2008, 2005, 2000, 1997, 1992, 1985, 1980, 1976, 1973, 1970, 1965, 1960, 1949, 1945, 1940, 1934, 1928
477 Liberty Avenue	2013, 2008, 2000, 1997, 1992, 1985, 1980, 1976, 1973, 1970, 1965, 1960, 1949, 1945, 1940, 1934, 1928
491 Liberty Avenue	2013, 2008, 1997, 1992, 1985, 1980, 1976, 1970, 1940

FINDINGS

Address Researched	Address Not Identified in Research Source
502 Liberty Avenue	2013, 2008, 2005, 2000, 1997, 1992, 1985, 1965, 1949, 1945, 1940

East New York and Ocean Hill Rezoning
194 Schenck Avenue
Brooklyn, NY 11207

Inquiry Number: 4218684.8
February 26, 2015

The EDR-City Directory Abstract

Environmental Data Resources Inc

6 Armstrong Road
Shelton, CT 06484
800.352.0050
www.edrnet.com

TABLE OF CONTENTS

SECTION

Executive Summary

Findings

City Directory Images

Thank you for your business.
Please contact EDR at 1-800-352-0050
with any questions or comments.

Disclaimer - Copyright and Trademark Notice

This Report contains certain information obtained from a variety of public and other sources reasonably available to Environmental Data Resources, Inc. It cannot be concluded from this Report that coverage information for the target and surrounding properties does not exist from other sources. **NO WARRANTY EXPRESSED OR IMPLIED, IS MADE WHATSOEVER IN CONNECTION WITH THIS REPORT. ENVIRONMENTAL DATA RESOURCES, INC. SPECIFICALLY DISCLAIMS THE MAKING OF ANY SUCH WARRANTIES, INCLUDING WITHOUT LIMITATION, MERCHANTABILITY OR FITNESS FOR A PARTICULAR USE OR PURPOSE. ALL RISK IS ASSUMED BY THE USER. IN NO EVENT SHALL ENVIRONMENTAL DATA RESOURCES, INC. BE LIABLE TO ANYONE, WHETHER ARISING OUT OF ERRORS OR OMISSIONS, NEGLIGENCE, ACCIDENT OR ANY OTHER CAUSE, FOR ANY LOSS OR DAMAGE, INCLUDING, WITHOUT LIMITATION, SPECIAL, INCIDENTAL, CONSEQUENTIAL, OR EXEMPLARY DAMAGES. ANY LIABILITY ON THE PART OF ENVIRONMENTAL DATA RESOURCES, INC. IS STRICTLY LIMITED TO A REFUND OF THE AMOUNT PAID FOR THIS REPORT.** Purchaser accepts this Report "AS IS". Any analyses, estimates, ratings, environmental risk levels or risk codes provided in this Report are provided for illustrative purposes only, and are not intended to provide, nor should they be interpreted as providing any facts regarding, or prediction orforecast of, any environmental risk for any property. Only a Phase I Environmental Site Assessment performed by an environmental professional can provide information regarding the environmental risk for any property. Additionally, the information provided in this Report is not to be construed as legal advice.

Copyright 2015 by Environmental Data Resources, Inc. All rights reserved. Reproduction in any media or format, in whole or in part, of any report or map of Environmental Data Resources, Inc. or its affiliates is prohibited without prior written permission.

EDR and its logos (including Sanborn and Sanborn Map) are trademarks of Environmental Data Resources, Inc. or its affiliates. All other trademarks used herein are the property of their respective owners.

EXECUTIVE SUMMARY

DESCRIPTION

Environmental Data Resources, Inc.'s (EDR) City Directory Abstract is a screening tool designed to assist environmental professionals in evaluating potential liability on a target property resulting from past activities. EDR's City Directory Abstract includes a search and abstract of available city directory data. For each address, the directory lists the name of the corresponding occupant at five year intervals.

Business directories including city, cross reference and telephone directories were reviewed, if available, at approximately five year intervals for the years spanning 1928 through 2013. This report compiles information gathered in this review by geocoding the latitude and longitude of properties identified and gathering information about properties within 100 feet of the target property.

A summary of the information obtained is provided in the text of this report.

RESEARCH SUMMARY

The following research sources were consulted in the preparation of this report. An "X" indicates where information was identified in the source and provided in this report.

Year	Source	TP	Adjoining	Text Abstract	Source Image
2013	Cole Information Services	X	-	X	-
	Cole Information Services	X	X	X	-
2008	Cole Information Services	-	-	-	-
	Cole Information Services	-	X	X	-
2005	Hill-Donnelly Corporation	X	X	X	-
2000	Cole Information Services	-	X	X	-
1997	NYNEX	-	X	X	-
1992	NYNEX Informantion Resource Co.	X	X	X	-
1985	NYNEX Information Resources Company	X	X	X	-
1980	New York Telephone	-	X	X	-
1976	New York Telephone	X	X	X	-
1973	New York Telephone	X	X	X	-
1970	New York Telephone	X	X	X	-
1965	New York Telephone	X	X	X	-
1960	New York Telephone	X	X	X	-
	New York Telephone Company	X	X	X	-
1949	New York Telephone Company	X	X	X	-
1945	New York Telephone	X	X	X	-
1940	New York Telephone	X	X	X	-
1934	R. L. Polk & Co.	X	X	X	-
1928	New York Telephone	-	X	X	-

EXECUTIVE SUMMARY

SELECTED ADDRESSES

The following addresses were selected by the client, for EDR to research. An "X" indicates where information was identified.

Address	*Type*	*Findings*
2841 Atlantic Avenue	Client Entered	X
523 Liberty Avenue	Client Entered	X
207 Van Siclen Avenue	Client Entered	X
257 Hendrix Street	Client Entered	X
183 Van Siclen Avenue	Client Entered	
2822 Atlantic Avenue	Client Entered	
555 Liberty Avenue	Client Entered	X
540 Liberty Avenue	Client Entered	X

FINDINGS

TARGET PROPERTY INFORMATION

ADDRESS

194 Schenck Avenue
Brooklyn, NY 11207

FINDINGS DETAIL

Target Property research detail.

SCHENCK AVE

194 SCHENCK AVE

Year	*Uses*	*Source*
2013	LENMAR SHIPPING	Cole Information Services
	SMALL OFFICE SOLUTION INCORPORATED	Cole Information Services
2005	No Current Listing	Hill-Donnelly Corporation
1992	CAPUTO TRUCKING	NYNEX Informantion Resource Co.
1985	CAPUTO TRUCKING	NYNEX Information Resources Company
1976	AVON STORE FRONT & FIXT CO INC	New York Telephone
1973	Avon Store Front & Fint Co Inc	New York Telephone
1970	Avon Store Front & Fixt Co Inc	New York Telephone
1965	Avon Store Front & Fixt Co Inc	New York Telephone
1960	AVON STORE FRONT & FIXT CO INC	New York Telephone
	Avon Store Front & Fixt Co Inc	New York Telephone Company
1949	Avon Store Fixture Co	New York Telephone Company
1945	Sirkus Woodworking Co	New York Telephone
1940	Community Oil Co	New York Telephone
1934	SCHENCK AUTO BODY CORP LOUIS SHERRY PRES LOUIS BERNSTEIN SEC SAML SAFPELIC	R. L. Polk & Co.

FINDINGS

ADJOINING PROPERTY DETAIL

The following Adjoining Property addresses were researched for this report. Detailed findings are provided for each address.

Atlantic Avenue

2841 Atlantic Avenue

Year	Uses	Source
1985	S & S CHILDREN S APPAREL	NYNEX Information Resources Company
1980	S&S CHILDREN S APPAREL	New York Telephone

Hendrix Street

257 Hendrix Street

Year	Uses	Source
2005	H Cummings V	Hill-Donnelly Corporation
1973	Flores Aurea	New York Telephone
1960	Hendrix Machine Wks	New York Telephone Company
1945	Hendrix Machine Wks	New York Telephone
1940	Hendrix Machine Wks	New York Telephone

LIBERTY AVE

555 LIBERTY AVE

Year	Uses	Source
2013	BNC INNOVATIVE WOODWORKING	Cole Information Services
	HIS INTERNATIONAL	Cole Information Services
2008	TRUE WORSHIP CHURCH	Cole Information Services
	BNC INNOVATIVE WOODWORKING INC	Cole Information Services

Liberty Avenue

523 Liberty Avenue

Year	Uses	Source
1997	Mister Falafel	NYNEX
	Mr Kool Inc	NYNEX
1973	Sutter Harold	New York Telephone
1965	Sutter Harold	New York Telephone
1960	SUTTER HAROLD	New York Telephone

FINDINGS

Year	Uses	Source
1960	LIPP JOHANNA	New York Telephone
	Sutter Harold	New York Telephone Company
	Lipp Johanna	New York Telephone Company
1949	Sutter Harold	New York Telephone Company
1945	Sutter Harold	New York Telephone
1934	PETTIT WESLEY MRS H	R. L. Polk & Co.
	PETTIT WESLEY PRINTER R	R. L. Polk & Co.
	HAROLD H	R. L. Polk & Co.
	SMITH ANNA H	R. L. Polk & Co.

540 Liberty Avenue

Year	Uses	Source
2000	JJ AUTO SHOP	Cole Information Services
1976	HODGES ARMSTRONG	New York Telephone
1973	Hodges Armstrong	New York Telephone
1970	Hodges Armstrong	New York Telephone
1965	Electro Precision Prods Inc	New York Telephone
	Schaeffer Wm Mrs	New York Telephone
1960	PAYAN WM	New York Telephone
	Payan Wm	New York Telephone Company
1945	Feldstein S furn mfr	New York Telephone
	US Furn Mfg Co	New York Telephone
1934	GOEP H	R. L. Polk & Co.
	GOEPFERT ANTOINETTE H	R. L. Polk & Co.

555 Liberty Avenue

Year	Uses	Source
2005	BNC Innovative Woodworking	Hill-Donnelly Corporation
2000	EMBASSY DNTTS INC	Cole Information Services
1997	Embassy Mica Works	NYNEX
	Embassy Mica Works Inc	NYNEX
1992	EMBASSY MICA WORKS INC	NYNEX Informantion Resource Co.
	R C L INTERIORS CORP	NYNEX Informantion Resource Co.
	EMBASSY MICA WORKS	NYNEX Informantion Resource Co.
1985	MICA SETS INC FURN	NYNEX Information Resources Company
	EMBASSY MICA WORKS	NYNEX Information Resources Company
	EMBASSY MICA WORKS INC	NYNEX Information Resources Company
1980	MICA SETS INC FURN	New York Telephone
1976	MARVEL UNDRGRMNT CO INC	New York Telephone

FINDINGS

Year	Uses	Source
1976	MICA SETS INC TURN	New York Telephone
1973	Mica Sets Inc furn	New York Telephone
1970	Mica Sets Inc furn	New York Telephone
1965	Marvel Undrgrmnt Coinc	New York Telephone
1960	SLINKYS INC FCTY	New York Telephone
	BRUNING BROS COLNE	New York Telephone
	MARVEL UNDRARMNT CO INC	New York Telephone
	Marvel Undrarmnt Co Inc	New York Telephone Company
	Bruning Bros Colne	New York Telephone Company
1949	Eddy Lee Sportswr	New York Telephone Company
	Fuchs Paul sportswr mfr	New York Telephone Company
1934	LAPLACA IGNACIUS R	R. L. Polk & Co.
	LAPLACA JOS H	R. L. Polk & Co.
	LAPLACA LILLIE R	R. L. Polk & Co.
	LAPLACA MICHL R	R. L. Polk & Co.
	LAPLACA SADIE R	R. L. Polk & Co.
	LAPLACA FRANK R	R. L. Polk & Co.
	SCIAME PETER PNTR R	R. L. Polk & Co.
	SCALFANI SANTA R	R. L. Polk & Co.
	SCIAME LENA DRSMKR R	R. L. Polk & Co.
	SCIAME ANTHONY H	R. L. Polk & Co.
	SCIAME FRANCES STEN R	R. L. Polk & Co.
	SCIAME JOS R	R. L. Polk & Co.
1928	PACKARD CONFCY CO	New York Telephone

SCHENBCK AVE

204 SCHENBCK AVE

Year	Uses	Source
1934	FALCO ANDREW H	R. L. Polk & Co.

SCHENCK

202 SCHENCK

Year	Uses	Source
1960	AURIEMMO MARIE J	New York Telephone

FINDINGS

SCHENCK AVE

185 SCHENCK AVE

Year	Uses	Source
1970	Goldson Wm J	New York Telephone

189 SCHENCK AVE

Year	Uses	Source
1934	STENSON GRACE R	R. L. Polk & Co.

192 SCHENCK AVE

Year	Uses	Source
1934	LEVIS THELMA CLK R	R. L. Polk & Co.

193 SCHENCK AVE

Year	Uses	Source
1934	GOLSDSTEIN BARNET CHAUF R	R. L. Polk & Co.

195 SCHENCK AVE

Year	Uses	Source
1960	Zac Ana	New York Telephone Company

199 SCHENCK AVE

Year	Uses	Source
1973	Fruitcrown Prods Corp	New York Telephone

201 SCHENCK AVE

Year	Uses	Source
1928	FALCO ANDREW R	New York Telephone

202 SCHENCK AVE

Year	Uses	Source
2005	Ponce Nelson	Hill-Donnelly Corporation
2000	NEVILLE JACKSON	Cole Information Services
	JAMES JACKSON	Cole Information Services
	J JACKSON	Cole Information Services
1997	JACKSON J	NYNEX
1992	JACKSON J	NYNEX Informantion Resource Co.
1985	DELAINE K	NYNEX Information Resources Company
1970	Auriemno Marie J	New York Telephone
1965	Auriemmo Marie J	New York Telephone
1949	Auriemma Marie J	New York Telephone Company

FINDINGS

Year	Uses	Source
1934	AURIEMMO FRANK H	R. L. Polk & Co.

SCHENLCK AVE

199 SCHENLCK AVE

Year	Uses	Source
1976	FRUITCROWN PRODS CORP	New York Telephone

VAN SICLEN AVE

183 VAN SICLEN AVE

Year	Uses	Source
2013	NEW AGE IRON WORKS	Cole Information Services
2008	NEW AGE IRON WORKS INC	Cole Information Services

Van Siclen Avenue

207 Van Siclen Avenue

Year	Uses	Source
1973	Collazo Juan	New York Telephone
1970	Leone Albert J	New York Telephone
	Roman Antonio	New York Telephone
	Garcia Olga	New York Telephone
	Rivera L	New York Telephone
1965	Canfield Helen	New York Telephone
	Hamel Kathryn	New York Telephone
	Laudicano Frank	New York Telephone
	Cole Harry J	New York Telephone
	Ferricane Angelo	New York Telephone
	Leone Albert J	New York Telephone
	Lotwis Stephanie A	New York Telephone
	Voli Dan V	New York Telephone
	Tortora Mary L	New York Telephone
1960	Leibowitz Joseohine	New York Telephone Company
	Voli Ban V	New York Telephone Company
	Tortora Mary L	New York Telephone Company
	Bilek Joyce C	New York Telephone Company
	Brady Francis	New York Telephone Company
	Brady Thos	New York Telephone Company
	Lotwis Stephanie A	New York Telephone Company

FINDINGS

Year	Uses	Source
1960	Gugliuzza R	New York Telephone Company
	Fanaro Michl S	New York Telephone Company
	Ferricane Angelo	New York Telephone Company
	Hammel Martin G	New York Telephone Company
	Laudicano Frank	New York Telephone Company
	Leone Albert J	New York Telephone Company
	Cipriano Carmine	New York Telephone Company
	Russo Marion Mrs	New York Telephone Company
1949	Gugliuzza Rose Mrs	New York Telephone Company
	Mc Elhiney Mary	New York Telephone Company
	Bova Thos	New York Telephone Company
	Bottner Eleanor	New York Telephone Company
	Ferricane Angelo	New York Telephone Company
1945	Woroshilla Sophie	New York Telephone
	Ferricane Angelo	New York Telephone
	Bottner Eleanor	New York Telephone
	Bova Thos	New York Telephone
1940	Kern F N	New York Telephone
1934	FORBES ROSE R	R. L. Polk & Co.
	SARETSKY ISIDORE PRINTER R	R. L. Polk & Co.
	RUSSO MICHL WOOD HEELER H	R. L. Polk & Co.
	BERNSTEIN BETTY CLK R	R. L. Polk & Co.
	KERNS PHILIP RESTR	R. L. Polk & Co.
	KERN PHILIP PRESSER H	R. L. Polk & Co.
	SARETSKY LIEB H	R. L. Polk & Co.
	STABILE PHILIP POLICE H	R. L. Polk & Co.

FINDINGS

TARGET PROPERTY: ADDRESS NOT IDENTIFIED IN RESEARCH SOURCE

The following Target Property addresses were researched for this report, and the addresses were not identified in the research source.

Address Researched	Address Not Identified in Research Source
194 Schenck Avenue	2008, 2000, 1997, 1980, 1928

ADJOINING PROPERTY: ADDRESSES NOT IDENTIFIED IN RESEARCH SOURCE

The following Adjoining Property addresses were researched for this report, and the addresses were not identified in research source.

Address Researched	Address Not Identified in Research Source
183 VAN SICLEN AVE	2005, 2000, 1997, 1992, 1985, 1980, 1976, 1973, 1970, 1965, 1960, 1949, 1945, 1940, 1934, 1928
183 Van Siclen Avenue	2013, 2008, 2005, 2000, 1997, 1992, 1985, 1980, 1976, 1973, 1970, 1965, 1960, 1949, 1945, 1940, 1934, 1928
185 SCHENCK AVE	2013, 2008, 2005, 2000, 1997, 1992, 1985, 1980, 1976, 1973, 1965, 1960, 1949, 1945, 1940, 1934, 1928
189 SCHENCK AVE	2013, 2008, 2005, 2000, 1997, 1992, 1985, 1980, 1976, 1973, 1970, 1965, 1960, 1949, 1945, 1940, 1928
192 SCHENCK AVE	2013, 2008, 2005, 2000, 1997, 1992, 1985, 1980, 1976, 1973, 1970, 1965, 1960, 1949, 1945, 1940, 1928
193 SCHENCK AVE	2013, 2008, 2005, 2000, 1997, 1992, 1985, 1980, 1976, 1973, 1970, 1965, 1960, 1949, 1945, 1940, 1928
195 SCHENCK AVE	2013, 2008, 2005, 2000, 1997, 1992, 1985, 1980, 1976, 1973, 1970, 1965, 1949, 1945, 1940, 1934, 1928
199 SCHENCK AVE	2013, 2008, 2005, 2000, 1997, 1992, 1985, 1980, 1976, 1970, 1965, 1960, 1949, 1945, 1940, 1934, 1928
199 SCHENLCK AVE	2013, 2008, 2005, 2000, 1997, 1992, 1985, 1980, 1973, 1970, 1965, 1960, 1949, 1945, 1940, 1934, 1928
201 SCHENCK AVE	2013, 2008, 2005, 2000, 1997, 1992, 1985, 1980, 1976, 1973, 1970, 1965, 1960, 1949, 1945, 1940, 1934
202 SCHENCK	2013, 2008, 2005, 2000, 1997, 1992, 1985, 1980, 1976, 1973, 1970, 1965, 1949, 1945, 1940, 1934, 1928
202 SCHENCK AVE	2013, 2008, 2005, 2000, 1997, 1980, 1976, 1973, 1970, 1965, 1960, 1949, 1945, 1940, 1934, 1928
202 SCHENCK AVE	2013, 2008, 1992, 1985, 1980, 1976, 1973, 1960, 1945, 1940, 1928
204 SCHENBCK AVE	2013, 2008, 2005, 2000, 1997, 1992, 1985, 1980, 1976, 1973, 1970, 1965, 1960, 1949, 1945, 1940, 1928
207 Van Siclen Avenue	2013, 2008, 2005, 2000, 1997, 1992, 1985, 1980, 1976, 1928
257 Hendrix Street	2013, 2008, 2000, 1997, 1992, 1985, 1980, 1976, 1970, 1965, 1949, 1934, 1928
2822 Atlantic Avenue	2013, 2008, 2005, 2000, 1997, 1992, 1985, 1980, 1976, 1973, 1970, 1965, 1960, 1949, 1945, 1940, 1934, 1928

FINDINGS

Address Researched	Address Not Identified in Research Source
2841 Atlantic Avenue	2013, 2008, 2005, 2000, 1997, 1992, 1976, 1973, 1970, 1965, 1960, 1949, 1945, 1940, 1934, 1928
523 Liberty Avenue	2013, 2008, 2005, 2000, 1992, 1985, 1980, 1976, 1970, 1940, 1928
540 Liberty Avenue	2013, 2008, 2005, 1997, 1992, 1985, 1980, 1949, 1940, 1928
555 LIBERTY AVE	2005, 2000, 1997, 1992, 1985, 1980, 1976, 1973, 1970, 1965, 1960, 1949, 1945, 1940, 1934, 1928
555 Liberty Avenue	2013, 2008, 1945, 1940

East New York and Ocean Hill Rezoning
2840 Atlantic Avenue
Brooklyn, NY 11207

Inquiry Number: 4218684.9
February 26, 2015

The EDR-City Directory Abstract

Environmental Data Resources Inc

6 Armstrong Road
Shelton, CT 06484
800.352.0050
www.edrnet.com

TABLE OF CONTENTS

SECTION

Executive Summary

Findings

City Directory Images

Thank you for your business.
Please contact EDR at 1-800-352-0050
with any questions or comments.

Disclaimer - Copyright and Trademark Notice

This Report contains certain information obtained from a variety of public and other sources reasonably available to Environmental Data Resources, Inc. It cannot be concluded from this Report that coverage information for the target and surrounding properties does not exist from other sources. **NO WARRANTY EXPRESSED OR IMPLIED, IS MADE WHATSOEVER IN CONNECTION WITH THIS REPORT. ENVIRONMENTAL DATA RESOURCES, INC. SPECIFICALLY DISCLAIMS THE MAKING OF ANY SUCH WARRANTIES, INCLUDING WITHOUT LIMITATION, MERCHANTABILITY OR FITNESS FOR A PARTICULAR USE OR PURPOSE. ALL RISK IS ASSUMED BY THE USER. IN NO EVENT SHALL ENVIRONMENTAL DATA RESOURCES, INC. BE LIABLE TO ANYONE, WHETHER ARISING OUT OF ERRORS OR OMISSIONS, NEGLIGENCE, ACCIDENT OR ANY OTHER CAUSE, FOR ANY LOSS OR DAMAGE, INCLUDING, WITHOUT LIMITATION, SPECIAL, INCIDENTAL, CONSEQUENTIAL, OR EXEMPLARY DAMAGES. ANY LIABILITY ON THE PART OF ENVIRONMENTAL DATA RESOURCES, INC. IS STRICTLY LIMITED TO A REFUND OF THE AMOUNT PAID FOR THIS REPORT.** Purchaser accepts this Report "AS IS". Any analyses, estimates, ratings, environmental risk levels or risk codes provided in this Report are provided for illustrative purposes only, and are not intended to provide, nor should they be interpreted as providing any facts regarding, or prediction orforecast of, any environmental risk for any property. Only a Phase I Environmental Site Assessment performed by an environmental professional can provide information regarding the environmental risk for any property. Additionally, the information provided in this Report is not to be construed as legal advice.

Copyright 2015 by Environmental Data Resources, Inc. All rights reserved. Reproduction in any media or format, in whole or in part, of any report or map of Environmental Data Resources, Inc. or its affiliates is prohibited without prior written permission.

EDR and its logos (including Sanborn and Sanborn Map) are trademarks of Environmental Data Resources, Inc. or its affiliates. All other trademarks used herein are the property of their respective owners.

EXECUTIVE SUMMARY

DESCRIPTION

Environmental Data Resources, Inc.'s (EDR) City Directory Abstract is a screening tool designed to assist environmental professionals in evaluating potential liability on a target property resulting from past activities. EDR's City Directory Abstract includes a search and abstract of available city directory data. For each address, the directory lists the name of the corresponding occupant at five year intervals.

Business directories including city, cross reference and telephone directories were reviewed, if available, at approximately five year intervals for the years spanning 1928 through 2013. This report compiles information gathered in this review by geocoding the latitude and longitude of properties identified and gathering information about properties within 100 feet of the target property.

A summary of the information obtained is provided in the text of this report.

RESEARCH SUMMARY

The following research sources were consulted in the preparation of this report. An "X" indicates where information was identified in the source and provided in this report.

Year	*Source*	*TP*	*Adjoining*	*Text Abstract*	*Source Image*
2013	Cole Information Services	X	X	X	-
2008	Cole Information Services	X	X	X	-
2005	Hill-Donnelly Corporation	X	X	X	-
2000	Cole Information Services	X	X	X	-
1997	NYNEX	X	X	X	-
1992	NYNEX Informantion Resource Co.	X	X	X	-
1985	NYNEX Information Resources Company	X	X	X	-
1980	New York Telephone	-	X	X	-
1976	New York Telephone	X	X	X	-
1973	New York Telephone	X	X	X	-
1970	New York Telephone	X	X	X	-
1965	New York Telephone	X	X	X	-
1960	New York Telephone	X	X	X	-
	New York Telephone Company	X	X	X	-
1949	New York Telephone Company	-	X	X	-
1945	New York Telephone	-	X	X	-
1940	New York Telephone	X	X	X	-
1934	R. L. Polk & Co.	X	X	X	-
1928	New York Telephone	X	X	X	-

EXECUTIVE SUMMARY

SELECTED ADDRESSES

The following addresses were selected by the client, for EDR to research. An "X" indicates where information was identified.

Address	*Type*	*Findings*
2836 Atlantic Avenue	Client Entered	X
213 Schenck Avenue	Client Entered	X
276 Barbey Street	Client Entered	
273 Barbey Street	Client Entered	X
267 Barbey Street	Client Entered	X
597 Liberty Avenue	Client Entered	X
565 Liberty Avenue	Client Entered	X
583 Liberty Avenue	Client Entered	X
2864 Atlantic Avenue	Client Entered	X

FINDINGS

TARGET PROPERTY INFORMATION

ADDRESS

2840 Atlantic Avenue
Brooklyn, NY 11207

FINDINGS DETAIL

Target Property research detail.

ATLANTIC AVE

2840 ATLANTIC AVE

Year	*Uses*	*Source*
2013	ALLIED TILE MANUFACTURING CORP	Cole Information Services
	ROYAL PLASTICS CORP	Cole Information Services
2008	ALLIED TILE MANUFACTURING CORP	Cole Information Services
	ROYAL PLASTICS CORP	Cole Information Services
2005	Allied Tile Mfg Corp	Hill-Donnelly Corporation
	Royal Plastics Corp	Hill-Donnelly Corporation
2000	ALLIED TL MFG CRP	Cole Information Services
	ROYAL PLASTICS CRP	Cole Information Services
1997	Allied Tile Mfg Corp	NYNEX
	Royal Plastics Corp	NYNEX
1992	ALLIED TILE MFG CORP	NYNEX Informantion Resource Co.
	ROYAL PLASTICS CORP	NYNEX Informantion Resource Co.
1985	ALLIED TILE MFG CORP	NYNEX Information Resources Company
	ROYAL PLASTICS CORP	NYNEX Information Resources Company
1976	BORDEN INC FLAVOR DEPT	New York Telephone
1973	THE BORDEN SPECIAL PRODS CO flavor dept	New York Telephone
1970	THE BORDEN SPECIAL PRODS CO flavor dept	New York Telephone
1965	THE BORDEN SPECIAL PRODS CO flavor dept	New York Telephone
1960	BORDEN CO THE MILK PRODS FLAVOR DEPT	New York Telephone
	TYKOR PRODS DIV OF THE BORDEN CO	New York Telephone
	Lab	New York Telephone Company
	Tykor Prods Div of The Borden Co	New York Telephone Company
1940	Bordens Farm Prods Div of the Borden Co	New York Telephone
	Orangeade div	New York Telephone

FINDINGS

Year	Uses	Source
1940	Schemito Jos dairy lunch	New York Telephone
1934	BORDEN S FARM PRODUCTS CO INC GENL OFFICES	R. L. Polk & Co.
	CARLSON JOHN E SUPT BORDENS FARM PRODUCTS CO INC	R. L. Polk & Co.
1928	BORDEN S FARM PRODUCTS CO INC-	New York Telephone
	GERVAIS PETIT SUISSE NEW YORK INC	New York Telephone

FINDINGS

ADJOINING PROPERTY DETAIL

The following Adjoining Property addresses were researched for this report. Detailed findings are provided for each address.

ATALNTIC AVE

2847 ATALNTIC AVE

Year	Uses	Source
1934	NARDONE LOUISE TCHR R	R. L. Polk & Co.

ATLANTIC

2835 ATLANTIC

Year	Uses	Source
1934	BRAUNREUTHER HARRY LAB R	R. L. Polk & Co.

2845 ATLANTIC

Year	Uses	Source
1997	Cohen Auto Spring Co	NYNEX

ATLANTIC AVE

2831 ATLANTIC AVE

Year	Uses	Source
2005	No Current Listing	Hill-Donnelly Corporation
1992	LOPEZ J	NYNEX Informantion Resource Co.
	QUINTANA T	NYNEX Informantion Resource Co.
1985	ROMAN PRESS INC	NYNEX Information Resources Company
1980	ROMAN PRESS INC	New York Telephone
1976	RAIA PAUL	New York Telephone
	ROMAN PRESS INC	New York Telephone
1973	Filters Plus Inc	New York Telephone
	Martinez Delfin	New York Telephone
	Roman Mfg Co	New York Telephone
	Roman Press	New York Telephone
	Roman Press	New York Telephone
1970	Casiano Jose A	New York Telephone
	Filters Plus Inc	New York Telephone
	Roman Press	New York Telephone
1965	Mc Cabe Evelyn M Mrs	New York Telephone

FINDINGS

Year	Uses	Source
1965	Roman Folding Papr Box Co	New York Telephone
	Roman Press	New York Telephone
	Romano John prctr	New York Telephone
	Shavor Mfg Co	New York Telephone
1960	ACCARDO ANTHONY	New York Telephone
	ROMAN FOLDING PAPR BOX CO	New York Telephone
	ROMAN PRESS	New York Telephone
	ROMANO JOHN PRNTR	New York Telephone
	SHAVOR MFG CO	New York Telephone
	Accardo Anthony	New York Telephone Company
	Roman Folding Papr Box Co	New York Telephone Company
	Roman Press	New York Telephone Company
	Romano John prntr	New York Telephone Company
	Shavor Mfg Co	New York Telephone Company
1949	Roman Press	New York Telephone Company
	Romano John prntr	New York Telephone Company
	Shavor Mfg Co	New York Telephone Company
1945	Warehouse	New York Telephone
	A & S Container Co	New York Telephone
1934	MEYERSON ETHEL BKPR R	R. L. Polk & Co.
	MEYERSON HERMAN S DRY GDS H DO	R. L. Polk & Co.
	OSCAR SLSMN H	R. L. Polk & Co.
	RUDOLPH EUG CLK H	R. L. Polk & Co.
	SCHAEDEL JOHN ENGR H	R. L. Polk & Co.
	SLAMR EMMA LNDRYWKR R	R. L. Polk & Co.
	SLAMR MARY H	R. L. Polk & Co.
	SLAMR TESSIE CLK R	R. L. Polk & Co.

2832 ATLANTIC AVE

Year	Uses	Source
1940	K & S Wholesale Grocry Co	New York Telephone
	Schaefer M	New York Telephone

2833 ATLANTIC AVE

Year	Uses	Source
2005	HHemandez LG	Hill-Donnelly Corporation
2000	PETS PLAYGROUND	Cole Information Services
1997	Pets Playground	NYNEX

FINDINGS

Year	Uses	Source
1992	TOMORROW S DREAMS BEDDING CO LTD	NYNEX Informantion Resource Co.
	ROMAN PRESS INC	NYNEX Informantion Resource Co.
1960	Di Gregorio Antonio	New York Telephone Company
	DI GREGORIO ANTONIO	New York Telephone
1940	Big Five Rug Cleaners	New York Telephone
1934	CATTELLANO ROCCO LAB H	R. L. Polk & Co.
	SLAMA	R. L. Polk & Co.

2834 ATLANTIC AVE

Year	Uses	Source
2013	WILLIE WHEELS	Cole Information Services
2008	AARON ELEVATOR CO INC	Cole Information Services
2005	Darrell John R	Hill-Donnelly Corporation
	Marshall Allan	Hill-Donnelly Corporation
2000	CHONG P KIM	Cole Information Services
1997	KIM Chong Pal	NYNEX
1992	KIM CHONG PAL	NYNEX Informantion Resource Co.
1985	KIM CHONG PAL	NYNEX Information Resources Company
1973	Atlantic Av Rest	New York Telephone
1970	Atlantic Restrnt	New York Telephone
	Wohlers William F b	New York Telephone
1965	Wohlers Wm	New York Telephone
	Schaefer Michl	New York Telephone
	Atlantic Restrnt	New York Telephone
1960	PAPPAS NICHOLAS RESTRNT	New York Telephone
	SCHAEFER MICHL	New York Telephone
	SCHAEFER MICHL	New York Telephone
	Schaefer Michl	New York Telephone Company
	Schaefer Michl	New York Telephone Company
	Pappas Nicholas restrnt	New York Telephone Company
1949	Stankevich Peter restrnt	New York Telephone Company
	Schaefer Michl	New York Telephone Company
1945	Schaefer M	New York Telephone
1934	ROSEBERGER CHAS H	R. L. Polk & Co.

2835 ATLANTIC AVE

Year	Uses	Source
2013	ELVIRA BEAUTY SALON	Cole Information Services

FINDINGS

Year	Uses	Source
2005	No Current Listing	Hill-Donnelly Corporation
2000	SAMUEL MEDINA	Cole Information Services
1997	Frey Cash Register	NYNEX
	MEDINA Samuel	NYNEX
1992	DEJESUS EDWIN	NYNEX Informantion Resource Co.
1985	DEJESUS EDWIN	NYNEX Information Resources Company
1976	HYMAN DOROTHY	New York Telephone
	RPR SYSTEMS INC	New York Telephone
1973	Hyman Dorothy	New York Telephone
1970	Hyman Dorothy	New York Telephone
1949	Jonason & Peterson csh rgstrs	New York Telephone Company
	Orris Paul	New York Telephone Company
	Peterson Scale Syce	New York Telephone Company
1934	BROWNELTHER HARRY PRINTER R	R. L. Polk & Co.
	HASELTON EDW ELECTN R	R. L. Polk & Co.
	HASELTON RENALDA H	R. L. Polk & Co.
	SPADORE CATH MRS H	R. L. Polk & Co.

2836 ATLANTIC AVE

Year	Uses	Source
2013	DOWN & DIRTY	Cole Information Services
	DOWN & DIRTY	Cole Information Services
1973	Rosenthal M W	New York Telephone
	Rosenthal Martha statnry	New York Telephone
1970	Rosenthal Martha statnry	New York Telephone
	Rosenthal M W	New York Telephone
1965	Rosenthal Martha statnry	New York Telephone
1960	WEISFELD A STATY	New York Telephone
	Weisfeld A staty	New York Telephone Company
1945	Weisfeld A staty	New York Telephone
1940	Weisfeld A staty	New York Telephone
1934	WEISFELD ADOLF STATIONER H DO	R. L. Polk & Co.

2837 ATLANTIC AVE

Year	Uses	Source
2013	LINAR FLOOR COVERING	Cole Information Services
2008	LINAR MERCHANDISE CO	Cole Information Services
	CRISTIAN DIAZ	Cole Information Services
	LINAR FLOOR COVERING	Cole Information Services

FINDINGS

Year	Uses	Source
2005	Linar Floor Covering	Hill-Donnelly Corporation
	h Diaz Chrstian	Hill-Donnelly Corporation
	Diaz C V	Hill-Donnelly Corporation
2000	LINAR FLOOR COVER	Cole Information Services
1992	LINAR FLOOR COVERING	NYNEX Informantion Resource Co.
1985	LINAR FLOOR COVERING	NYNEX Information Resources Company
1970	Levilts Tire Store	New York Telephone
	Levitts Tire & Auto Supls	New York Telephone
1965	Levitts Tire Store	New York Telephone
	Levitts Tire & Auto Supls	New York Telephone
1960	LEVITTS TIRE STORE	New York Telephone
	LEVITT S TIRE & AUTO SUPIS	New York Telephone
	Levitts Tire Store	New York Telephone Company
	Levitts Tire & Auto Supis	New York Telephone Company
1949	L & E Tire Wks	New York Telephone Company
1945	Diliatsky B tnsmth roofr	New York Telephone
	Colonial Storefront Co	New York Telephone
1940	Diliatsky B tnsmth roofr	New York Telephone
	Colonial Storefront Co	New York Telephone
1934	SWEETERS WM FRUITS	R. L. Polk & Co.

2838 ATLANTIC AVE

Year	Uses	Source
2013	AAAAAAAAAAAAA NA	Cole Information Services
	PAPA JOHNS PIZZA	Cole Information Services
2005	New Finish Collision Inc	Hill-Donnelly Corporation
2000	ATLNTC AT BDY RPR	Cole Information Services
1997	ATLANTIC AVE AUTO BODY	NYNEX
	Atlantic Avenue Auto Body	NYNEX
1992	BILLY S AUTO BODY	NYNEX Informantion Resource Co.
	DUNAMIS AUTO BODY INC	NYNEX Informantion Resource Co.
1985	BILLYS AUTO BODY	NYNEX Information Resources Company
1976	GLOBE AUTO BODY	New York Telephone
1973	Globe Auto Body	New York Telephone
	Globe Auto Body	New York Telephone
1970	Globe Auto Body	New York Telephone
	Globe Auto Body	New York Telephone
1965	Mr Luckee Auto Paintg	New York Telephone
	Mister Kellys Restrnt	New York Telephone

FINDINGS

Year	Uses	Source
1965	Mr Luckee Auto Collision	New York Telephone
	Mister Kellys Restrnt	New York Telephone
1960	COHEN J & SONS AUTO SPRING CO	New York Telephone
	Cohen J & Sons Auto Spring Co	New York Telephone Company
1949	Cohen Jacob & Son Auto Spring Co	New York Telephone Company
1940	Marko Ford Car Serv Sta	New York Telephone

2841 ATLANTIC AVE

Year	Uses	Source
1985	S & S CHILDREN S APPAREL	NYNEX Information Resources Company
1980	S&S CHILDREN S APPAREL	New York Telephone

2845 ATLANTIC AVE

Year	Uses	Source
2000	COHEN AUTO SPG CO	Cole Information Services
1997	Cohen Auto Spring	NYNEX
1992	COHEN AUTO SPRING CO	NYNEX Informantion Resource Co.
	COHEN AUTO SPRING CO	NYNEX Informantion Resource Co.
1985	COHEN AUTO SPRING CO	NYNEX Information Resources Company
	COHEN AUTO SPRING CO	NYNEX Information Resources Company
1976	COHEN AUTO SPRING CO	New York Telephone
	COHEN AUTO SPRING CO	New York Telephone
1973	Cohen Auto Spring Co	New York Telephone
	Cohen Auto Spring Co	New York Telephone
1970	Cohen Auto Spring Co	New York Telephone
	Cohen Auto Spring Co	New York Telephone
	Cohen J & Sons Auto Spring Co	New York Telephone
1965	Cohen Austin Spring Co	New York Telephone
	Cohen Auto Spring Co	New York Telephone
	Cohen J & Sons Auto Spring Co	New York Telephone
1960	COHEN AUTO SPRING CO	New York Telephone
	Cohen Auto Spring Co	New York Telephone Company
1949	ABC Systm Express	New York Telephone Company
	A B C SYSTM TRUCK RENTERS	New York Telephone Company
	Bklyn Y Outdoor Advtg Co	New York Telephone Company
	Interboro Truck Renters	New York Telephone Company
	Mc Bride A J signs	New York Telephone Company
	Mc Bride Jos Advtg Co	New York Telephone Company
	Mc Bride Jos A slgns & movng	New York Telephone Company

FINDINGS

Year	Uses	Source
1949	Mc Bride Truck Renting Co	New York Telephone Company
	Mc Bride U Driv It Truck Renters	New York Telephone Company
1945	ABC Systm Truck Renters	New York Telephone
	Acme Truck Renters	New York Telephone
	Bklyn NY Outdoor Advtg Co	New York Telephone
	Interboro Moving Co	New York Telephone
	Mc Bride Jos Advtg Co	New York Telephone
	Mc Bride Jos A signs & movng	New York Telephone
	Mc Bride Truck Renting Co	New York Telephone
1940	Holman Andrew acto reprs	New York Telephone
	Holmans Garage	New York Telephone
1934	ATLANTIC SCHCNCK GARAGE	R. L. Polk & Co.
1928	ATLANTIC SCHENCK GARAGE	New York Telephone

Atlantic Avenue

2836 Atlantic Avenue

Year	Uses	Source
1973	Rosenthal M W	New York Telephone
	Rosenthal Martha statnry	New York Telephone
1970	Rosenthal M W	New York Telephone
	Rosenthal Martha statnry	New York Telephone
1965	Rosenthal Martha statnry	New York Telephone
1960	WEISFELD A STATY	New York Telephone
	Weisfeld A staty	New York Telephone Company
1945	Weisfeld A staty	New York Telephone
1940	Weisfeld A staty	New York Telephone
1934	WEISFELD ADOLF STATIONER H DO	R. L. Polk & Co.

2864 Atlantic Avenue

Year	Uses	Source
1960	EXCHANGE MOTORS SALES	New York Telephone
	Exchange Motors Sales	New York Telephone Company
1949	G & G Auto Sales	New York Telephone Company
1934	LAMARCA ISSASIO BAKER H	R. L. Polk & Co.

FINDINGS

Barbey Street

267 Barbey Street

Year	Uses	Source
2005	H Carrasquillo Cothive	Hill-Donnelly Corporation
	Morales Maria	Hill-Donnelly Corporation
2000	C CARRASQUILLO	Cole Information Services
	MILAGROS I VARGAS	Cole Information Services
1997	CARRASQUILLO Clothive	NYNEX
	VARGAS Virgilio	NYNEX
1970	Caioppo C	New York Telephone
1949	Lindenfelser A M	New York Telephone Company
1945	Lindenfelser A M	New York Telephone
1940	Lindenfelser A M	New York Telephone

273 Barbey Street

Year	Uses	Source
2005	H Galarza R	Hill-Donnelly Corporation
2000	MARIA E GALARZA	Cole Information Services
1997	GALARZA Maria E	NYNEX
1973	Smith James	New York Telephone

LIBERTY AVE

565 LIBERTY AVE

Year	Uses	Source
2013	LAND HOME IMPROVEMENT MATERIALS	Cole Information Services
	CLASSIC IRON WORKS	Cole Information Services
	MJ & BROTHERS WHOLESALE DISTRIBUTORS	Cole Information Services
2008	LIBERTY BUILDING SUPPLY INC	Cole Information Services

583 LIBERTY AVE

Year	Uses	Source
2013	BROOKLYN BANANA INC	Cole Information Services
2008	BROOKLYN BANANA INC	Cole Information Services

597 LIBERTY AVE

Year	Uses	Source
2013	NEW LIBERTY BEER & SODA CORP	Cole Information Services
	OSCAR GATES & IRONWORKS	Cole Information Services

Year	Uses	Source
2008	NEW LIBERTY BEER & SODA	Cole Information Services

Liberty Avenue

565 Liberty Avenue

Year	Uses	Source
2005	Steve & Ronald Iron Work	Hill-Donnelly Corporation
2000	STEVE & RONALD WORK	Cole Information Services
1997	LIBERTY AVENUE IRON WORKS INC	NYNEX
	NIRANJAN Stephen	NYNEX
	LALLBACHAN parmanand	NYNEX
1992	LIBERTY AVENUE IRON WORKS INC	NYNEX Informantion Resource Co.
1985	LIBERTY AVENUE IRON WORKS INC	NYNEX Information Resources Company
1976	ASR IRON WKS INC	New York Telephone
1973	ASR Iron Wks Inc	New York Telephone
1965	Har Gold Plastic Co	New York Telephone
	Davis Wm G	New York Telephone
1960	DAVIS WM G	New York Telephone
	Davis Wm G	New York Telephone Company
1945	Rosenheck Harriette	New York Telephone
1934	ROSENHECK ISAAC H	R. L. Polk & Co.
	ROSENHECK MARTHA R	R. L. Polk & Co.
	ROSENHECK JACOB LAB R	R. L. Polk & Co.
1928	ROSENHECK I CLTBG	New York Telephone
	WASHINSKY MAX CLTHG	New York Telephone

583 Liberty Avenue

Year	Uses	Source
2005	Brooklyn Banana Inc	Hill-Donnelly Corporation
2000	BROOKLYN BNN INC	Cole Information Services
1997	Brooklyn Banana Inc	NYNEX
1992	BROOKLYN BANANA INC	NYNEX Informantion Resource Co.
1985	MEDINA FRUITS & VEGETABLES INC	NYNEX Information Resources Company
	LIBERTY MEATS	NYNEX Information Resources Company
1976	MEDINA FRUITS & VEGETABLES INC	New York Telephone
1973	Mc Dermott Bus Corp	New York Telephone
	Miros Express & Van Lines Inc	New York Telephone
1960	CAPITOL SERVICENTER	New York Telephone
	Capitol Servicenter	New York Telephone Company

Year	Uses	Source
1949	J & J Auto Collision Repr Co	New York Telephone Company
	Schneider Phil gar	New York Telephone Company
1945	J & J Auto Collision Repr Co	New York Telephone
1928	& LIPSCHITZ GAS STA	New York Telephone

597 Liberty Avenue

Year	Uses	Source
2005	New Liberty Beer & Soda Corp	Hill-Donnelly Corporation
2000	LIBERTY BR & SD CRP	Cole Information Services
1997	Liberty Beer & Soda Corp	NYNEX
1992	BEER & SODA CORP	NYNEX Informantion Resource Co.
	MEDINA FRUITS & VEGETABLES INC	NYNEX Informantion Resource Co.
1934	NASTAS FRANK LAB H	R. L. Polk & Co.

SCHENCK AVE

113807 SCHENCK AVE

Year	Uses	Source
2005	Torres Doroteo v	Hill-Donnelly Corporation

177 SCHENCK AVE

Year	Uses	Source
1934	WERTHEIM HELEN R	R. L. Polk & Co.

178 SCHENCK AVE

Year	Uses	Source
1934	SCHATZMANN EDNA R CLK R	R. L. Polk & Co.

181 SCHENCK AVE

Year	Uses	Source
1997	Saint Paul Community Christian School	NYNEX

185 SCHENCK AVE

Year	Uses	Source
1970	Goldson Wm J	New York Telephone

189 SCHENCK AVE

Year	Uses	Source
1934	STENSON GRACE R	R. L. Polk & Co.

FINDINGS

Schenck Avenue

213 Schenck Avenue

Year	*Uses*	*Source*
2000	SUSAN C CAMERON	Cole Information Services
	RAYMOND MORALES	Cole Information Services
	1A D SCHMIDT	Cole Information Services
1973	Jimenez Olga	New York Telephone
1970	Hennessy Howard J	New York Telephone
1965	Hennessy Howard J	New York Telephone
1934	FIEDERIEIN FRANK (ROSALIE) MECH H	R. L. Polk & Co.
	FIEDERIEIN PETER A H	R. L. Polk & Co.

FINDINGS

TARGET PROPERTY: ADDRESS NOT IDENTIFIED IN RESEARCH SOURCE

The following Target Property addresses were researched for this report, and the addresses were not identified in the research source.

Address Researched	Address Not Identified in Research Source
2840 Atlantic Avenue	1980, 1949, 1945

ADJOINING PROPERTY: ADDRESSES NOT IDENTIFIED IN RESEARCH SOURCE

The following Adjoining Property addresses were researched for this report, and the addresses were not identified in research source.

Address Researched	Address Not Identified in Research Source
113807 SCHENCK AVE	2013, 2008, 2000, 1997, 1992, 1985, 1980, 1976, 1973, 1970, 1965, 1960, 1949, 1945, 1940, 1934, 1928
177 SCHENCK AVE	2013, 2008, 2005, 2000, 1997, 1992, 1985, 1980, 1976, 1973, 1970, 1965, 1960, 1949, 1945, 1940, 1928
178 SCHENCK AVE	2013, 2008, 2005, 2000, 1997, 1992, 1985, 1980, 1976, 1973, 1970, 1965, 1960, 1949, 1945, 1940, 1928
181 SCHENCK AVE	2013, 2008, 2005, 2000, 1992, 1985, 1980, 1976, 1973, 1970, 1965, 1960, 1949, 1945, 1940, 1934, 1928
185 SCHENCK AVE	2013, 2008, 2005, 2000, 1997, 1992, 1985, 1980, 1976, 1973, 1965, 1960, 1949, 1945, 1940, 1934, 1928
189 SCHENCK AVE	2013, 2008, 2005, 2000, 1997, 1992, 1985, 1980, 1976, 1973, 1970, 1965, 1960, 1949, 1945, 1940, 1928
213 Schenck Avenue	2013, 2008, 2005, 1997, 1992, 1985, 1980, 1976, 1960, 1949, 1945, 1940, 1928
267 Barbey Street	2013, 2008, 1992, 1985, 1980, 1976, 1973, 1965, 1960, 1934, 1928
273 Barbey Street	2013, 2008, 1992, 1985, 1980, 1976, 1970, 1965, 1960, 1949, 1945, 1940, 1934, 1928
276 Barbey Street	2013, 2008, 2005, 2000, 1997, 1992, 1985, 1980, 1976, 1973, 1970, 1965, 1960, 1949, 1945, 1940, 1934, 1928
2831 ATLANTIC AVE	2013, 2008, 2000, 1997, 1940, 1928
2832 ATLANTIC AVE	2013, 2008, 2005, 2000, 1997, 1992, 1985, 1980, 1976, 1973, 1970, 1965, 1960, 1949, 1945, 1934, 1928
2833 ATLANTIC AVE	2013, 2008, 1985, 1980, 1976, 1973, 1970, 1965, 1949, 1945, 1928
2834 ATLANTIC AVE	2013, 2008, 1980, 1976, 1940, 1928
2834 ATLANTIC AVE	2005, 2000, 1997, 1992, 1985, 1980, 1976, 1973, 1970, 1965, 1960, 1949, 1945, 1940, 1934, 1928
2835 ATLANTIC	2013, 2008, 2005, 2000, 1997, 1992, 1985, 1980, 1976, 1973, 1970, 1965, 1960, 1949, 1945, 1940, 1928
2835 ATLANTIC AVE	2008, 2005, 2000, 1997, 1992, 1985, 1980, 1976, 1973, 1970, 1965, 1960, 1949, 1945, 1940, 1934, 1928
2835 ATLANTIC AVE	2013, 2008, 1980, 1965, 1960, 1945, 1940, 1928

FINDINGS

Address Researched	Address Not Identified in Research Source
2836 ATLANTIC AVE	2008, 2005, 2000, 1997, 1992, 1985, 1980, 1976, 1973, 1970, 1965, 1960, 1949, 1945, 1940, 1934, 1928
2836 ATLANTIC AVE	2013, 2008, 2005, 2000, 1997, 1992, 1985, 1980, 1976, 1949, 1928
2836 ATLANTIC AVE	2008, 2005, 2000, 1997, 1992, 1985, 1980, 1976, 1973, 1970, 1965, 1960, 1949, 1945, 1940, 1934, 1928
2836 Atlantic Avenue	2013, 2008, 2005, 2000, 1997, 1992, 1985, 1980, 1976, 1949, 1928
2837 ATLANTIC AVE	2013, 2008, 1997, 1980, 1976, 1973, 1928
2837 ATLANTIC AVE	2005, 2000, 1997, 1992, 1985, 1980, 1976, 1973, 1970, 1965, 1960, 1949, 1945, 1940, 1934, 1928
2838 ATLANTIC AVE	2013, 2008, 1980, 1945, 1934, 1928
2838 ATLANTIC AVE	2008, 2005, 2000, 1997, 1992, 1985, 1980, 1976, 1973, 1970, 1965, 1960, 1949, 1945, 1940, 1934, 1928
2841 ATLANTIC AVE	2013, 2008, 2005, 2000, 1997, 1992, 1976, 1973, 1970, 1965, 1960, 1949, 1945, 1940, 1934, 1928
2845 ATLANTIC	2013, 2008, 2005, 2000, 1992, 1985, 1980, 1976, 1973, 1970, 1965, 1960, 1949, 1945, 1940, 1934, 1928
2845 ATLANTIC AVE	2013, 2008, 2005, 1980
2847 ATALNTIC AVE	2013, 2008, 2005, 2000, 1997, 1992, 1985, 1980, 1976, 1973, 1970, 1965, 1960, 1949, 1945, 1940, 1928
2864 Atlantic Avenue	2013, 2008, 2005, 2000, 1997, 1992, 1985, 1980, 1976, 1973, 1970, 1965, 1945, 1940, 1928
565 LIBERTY AVE	2005, 2000, 1997, 1992, 1985, 1980, 1976, 1973, 1970, 1965, 1960, 1949, 1945, 1940, 1934, 1928
565 Liberty Avenue	2013, 2008, 1980, 1970, 1949, 1940
583 LIBERTY AVE	2005, 2000, 1997, 1992, 1985, 1980, 1976, 1973, 1970, 1965, 1960, 1949, 1945, 1940, 1934, 1928
583 Liberty Avenue	2013, 2008, 1980, 1970, 1965, 1940, 1934
597 LIBERTY AVE	2005, 2000, 1997, 1992, 1985, 1980, 1976, 1973, 1970, 1965, 1960, 1949, 1945, 1940, 1934, 1928
597 Liberty Avenue	2013, 2008, 1985, 1980, 1976, 1973, 1970, 1965, 1960, 1949, 1945, 1940, 1928

East New York and Ocean Hill Rezoning
2912 Atlantic Avenue
Brooklyn, NY 11207

Inquiry Number: 4218684.10
February 26, 2015

The EDR-City Directory Abstract

Environmental Data Resources Inc

6 Armstrong Road
Shelton, CT 06484
800.352.0050
www.edrnet.com

TABLE OF CONTENTS

SECTION

Executive Summary

Findings

City Directory Images

Thank you for your business.
Please contact EDR at 1-800-352-0050
with any questions or comments.

Disclaimer - Copyright and Trademark Notice

This Report contains certain information obtained from a variety of public and other sources reasonably available to Environmental Data Resources, Inc. It cannot be concluded from this Report that coverage information for the target and surrounding properties does not exist from other sources. **NO WARRANTY EXPRESSED OR IMPLIED, IS MADE WHATSOEVER IN CONNECTION WITH THIS REPORT. ENVIRONMENTAL DATA RESOURCES, INC. SPECIFICALLY DISCLAIMS THE MAKING OF ANY SUCH WARRANTIES, INCLUDING WITHOUT LIMITATION, MERCHANTABILITY OR FITNESS FOR A PARTICULAR USE OR PURPOSE. ALL RISK IS ASSUMED BY THE USER. IN NO EVENT SHALL ENVIRONMENTAL DATA RESOURCES, INC. BE LIABLE TO ANYONE, WHETHER ARISING OUT OF ERRORS OR OMISSIONS, NEGLIGENCE, ACCIDENT OR ANY OTHER CAUSE, FOR ANY LOSS OR DAMAGE, INCLUDING, WITHOUT LIMITATION, SPECIAL, INCIDENTAL, CONSEQUENTIAL, OR EXEMPLARY DAMAGES. ANY LIABILITY ON THE PART OF ENVIRONMENTAL DATA RESOURCES, INC. IS STRICTLY LIMITED TO A REFUND OF THE AMOUNT PAID FOR THIS REPORT.** Purchaser accepts this Report "AS IS". Any analyses, estimates, ratings, environmental risk levels or risk codes provided in this Report are provided for illustrative purposes only, and are not intended to provide, nor should they be interpreted as providing any facts regarding, or prediction orforecast of, any environmental risk for any property. Only a Phase I Environmental Site Assessment performed by an environmental professional can provide information regarding the environmental risk for any property. Additionally, the information provided in this Report is not to be construed as legal advice.

Copyright 2015 by Environmental Data Resources, Inc. All rights reserved. Reproduction in any media or format, in whole or in part, of any report or map of Environmental Data Resources, Inc. or its affiliates is prohibited without prior written permission.

EDR and its logos (including Sanborn and Sanborn Map) are trademarks of Environmental Data Resources, Inc. or its affiliates. All other trademarks used herein are the property of their respective owners.

EXECUTIVE SUMMARY

DESCRIPTION

Environmental Data Resources, Inc.'s (EDR) City Directory Abstract is a screening tool designed to assist environmental professionals in evaluating potential liability on a target property resulting from past activities. EDR's City Directory Abstract includes a search and abstract of available city directory data. For each address, the directory lists the name of the corresponding occupant at five year intervals.

Business directories including city, cross reference and telephone directories were reviewed, if available, at approximately five year intervals for the years spanning 1928 through 2013. This report compiles information gathered in this review by geocoding the latitude and longitude of properties identified and gathering information about properties within 100 feet of the target property.

A summary of the information obtained is provided in the text of this report.

RESEARCH SUMMARY

The following research sources were consulted in the preparation of this report. An "X" indicates where information was identified in the source and provided in this report.

Year	*Source*	*TP*	*Adjoining*	*Text Abstract*	*Source Image*
2013	Cole Information Services	-	X	X	-
2008	Cole Information Services	-	X	X	-
2005	Hill-Donnelly Corporation	X	X	X	-
2000	Cole Information Services	X	X	X	-
1997	NYNEX	X	X	X	-
1992	NYNEX Informantion Resource Co.	-	X	X	-
1985	NYNEX Information Resources Company	X	X	X	-
1980	New York Telephone	-	X	X	-
1976	New York Telephone	X	X	X	-
1973	New York Telephone	X	X	X	-
1970	New York Telephone	X	X	X	-
1965	New York Telephone	X	X	X	-
1960	New York Telephone	X	X	X	-
	New York Telephone Company	X	X	X	-
1949	New York Telephone Company	X	X	X	-
1945	New York Telephone	X	X	X	-
1940	New York Telephone	X	X	X	-
1934	R. L. Polk & Co.	X	X	X	-
1928	New York Telephone	X	X	X	-

EXECUTIVE SUMMARY

SELECTED ADDRESSES

The following addresses were selected by the client, for EDR to research. An "X" indicates where information was identified.

Address	*Type*	*Findings*
2929 Atlantic Avenue 25	Client Entered	
2896 Atlantic Avenue 39	Client Entered	
2966 Atlantic Avenue 40	Client Entered	
614 Liberty Avenue 49	Client Entered	
640 Liberty Avenue 50	Client Entered	
2930 Atlantic Avenue a43	Client Entered	
630 Liberty Avenue	Client Entered	X

FINDINGS

TARGET PROPERTY INFORMATION

ADDRESS

2912 Atlantic Avenue
Brooklyn, NY 11207

FINDINGS DETAIL

Target Property research detail.

Atlantic

2912 Atlantic

Year	*Uses*	*Source*
2005	Atlas Electric Supply	Hill-Donnelly Corporation
2000	ATLAS ELEC SUPPLY	Cole Information Services
	ATLAS TILE SUPPLY	Cole Information Services
1997	Atlas Electric Supply	NYNEX
1985	FERMIN RICARDO	NYNEX Information Resources Company
1976	A & J SPORTSWR	New York Telephone
	JO MAR SPORTSWR CO	New York Telephone
	METROPOLITAN LAMP CO	New York Telephone
1973	Jo Mar Sportswr Co	New York Telephone
	Kornberg Fred b	New York Telephone
	Metropolitan Lamp Co	New York Telephone
	Screen Star Sportswr Co	New York Telephone
1970	Electronic Equip Co Inc main ofc	New York Telephone
	Electronic Mutual Assocs Inc	New York Telephone
	Electronics Mutual Assocs Inc	New York Telephone
	Jo Mar Sportswr Co	New York Telephone
	Kornberg Fred b	New York Telephone
1965	Electronic Equip Co Inc main ofc	New York Telephone
	Electronic Mutual Assocs Inc	New York Telephone
	Electronics Mutual Assocs Inc	New York Telephone
	Jo Mar Sportswr Co	New York Telephone
	Kornberg Fred b	New York Telephone
1960	ELECTRONIC EQUIP CO INC MAIN OFC	New York Telephone
	JO-MAR SPORTSWR CO	New York Telephone
	KORNBERG FRED B	New York Telephone
	Electronic Equip Co Inc main ofc	New York Telephone Company

FINDINGS

Year	Uses	Source
1960	Jo Mar Sportswr Co	New York Telephone Company
	Kornberg Fred b	New York Telephone Company
1949	Koeppel Ira drses	New York Telephone Company
	Kornberg J b	New York Telephone Company
1945	Atlantic Fabric Prods Inc	New York Telephone
	Goldberg Murray Inc	New York Telephone
	Koeppel Ira drses	New York Telephone
	Margo Sportwr Co	New York Telephone
1940	Kornberg J childrns drses	New York Telephone
	Margo Sportwr Co	New York Telephone
	Modern Children Dresses	New York Telephone
	Plastic Molded Arts Inc	New York Telephone
	Weiner Israel clothing	New York Telephone
1934	HARRY WOMEN S CLOTHING MFR	R. L. Polk & Co.
	POLLACK & FROMBERG DRESS CONTR	R. L. Polk & Co.
	S & S PRESS CO	R. L. Polk & Co.
	SCHNEIDER BENJ	R. L. Polk & Co.
	SCHNEITMAN RUBIN	R. L. Polk & Co.
1928	NOBIS VICTOR SONS BRUSHES	New York Telephone
	SAND CO INC	New York Telephone

FINDINGS

ADJOINING PROPERTY DETAIL

The following Adjoining Property addresses were researched for this report. Detailed findings are provided for each address.

ATLANTIC AVE

2869 ATLANTIC AVE

Year	Uses	Source
2005	Miranda Alejandra	Hill-Donnelly Corporation
	Hollywood Drama & Music Latin	Hill-Donnelly Corporation
	Torres Leticia	Hill-Donnelly Corporation
2000	LANTIGUA ESTEBAN	Cole Information Services
1997	Lantigua Esteban	NYNEX
	ANDERSON David	NYNEX
1992	LORENZO ROSA	NYNEX Informantion Resource Co.
1980	GOPEE PRAKASH	New York Telephone
1976	CENTURY ELEC CO	New York Telephone
	SCARFO LIDA	New York Telephone
	VELEZ FRANK	New York Telephone
1973	Scarcella	New York Telephone
	Mazzamuto Chas C	New York Telephone
	Danna Jos	New York Telephone
	Century Elec Co	New York Telephone
1970	Century Elec Co	New York Telephone
	Danna Jos	New York Telephone
	Salvaggio Joseph	New York Telephone
1965	Barresi Salvatore	New York Telephone
1960	Ceppo Nick	New York Telephone Company
	Danna Jos	New York Telephone Company
	Deans R	New York Telephone Company
	CEPPO NICK	New York Telephone
	DANNA JOS	New York Telephone
	DEANS R	New York Telephone
1949	Ceppo Nick	New York Telephone Company
1945	Ricciardi Gerardo	New York Telephone
1934	BACCHI MARIO LAB H	R. L. Polk & Co.
	BLANDO BIAGIO LAB H	R. L. Polk & Co.
	SAPO FRANCIS H	R. L. Polk & Co.
	SAPO JOS IRON WKR R	R. L. Polk & Co.

FINDINGS

Year	Uses	Source
1934	SAPO NICHOLAS OPR H	R. L. Polk & Co.
	SAPO PETER OPR H	R. L. Polk & Co.

2870 ATLANTIC AVE

Year	Uses	Source
1960	D V GARAGE CO	New York Telephone
	D V Garage Co	New York Telephone Company

2872 ATLANTIC AVE

Year	Uses	Source
1960	New Arlington Garage	New York Telephone Company
	NEW ARLINGTON GARAGE	New York Telephone
1949	New Arlington Garage	New York Telephone Company
1945	P B P Garage Corp	New York Telephone
1940	New Arlington Garage Inc	New York Telephone
1934	ROESCH AL A	R. L. Polk & Co.
	NEW ARLINGTON GARAGE	R. L. Polk & Co.

2873 ATLANTIC AVE

Year	Uses	Source
2005	h Alcaraz Isreal	Hill-Donnelly Corporation
	h Alvarado Luis Gustavo	Hill-Donnelly Corporation
	Castillo Juan	Hill-Donnelly Corporation
	h Garcia Carmelo	Hill-Donnelly Corporation
	Perez Charles	Hill-Donnelly Corporation
2000	APARTMENTS	Cole Information Services
	ISREAL ALCARAZ	Cole Information Services
	PEDRO BENITEZ	Cole Information Services
	B4 O FIGUEROA	Cole Information Services
	WANDA M FLORENTINO	Cole Information Services
	HENRIQUEZ KARY	Cole Information Services
	MARIA PEREZ	Cole Information Services
	FRANCISCO VEGA	Cole Information Services
1997	ALVARADO Luis	NYNEX
	CASTILLO Edwin	NYNEX
	DELGADO Rosa	NYNEX
	FIGUEROA O	NYNEX
	LOPEZ Nelson	NYNEX
1992	ACOSTA ANGEL	NYNEX Informantion Resource Co.

FINDINGS

Year	Uses	Source
1992	DELGADO ROSA I	NYNEX Informantion Resource Co.
	FLEX PROGRAM REALTY	NYNEX Informantion Resource Co.
	GUTIERRES RAFAEL	NYNEX Informantion Resource Co.
	RAMIREZ E	NYNEX Informantion Resource Co.
	REYES JAVIER	NYNEX Informantion Resource Co.
1985	ADAMO ODILIA	NYNEX Information Resources Company
	BROWN CARMEN	NYNEX Information Resources Company
	MATOS PEDRO	NYNEX Information Resources Company
	NOBOA CARLOS	NYNEX Information Resources Company
	P R CANDY STORE	NYNEX Information Resources Company
	PEREZ EVA	NYNEX Information Resources Company
1976	ACEVEDO RAMON	New York Telephone
	CAVARON CECILE	New York Telephone
	CLESCA EDDY	New York Telephone
	RIOS EDUARDO	New York Telephone
1973	Corrales Otto	New York Telephone
	English E M	New York Telephone
	English Ethel	New York Telephone
	Iraurgui Ricardo	New York Telephone
	Mercer Ulysses	New York Telephone
	Tonys Restrnt	New York Telephone
1970	Louie & Ikes Restrnt	New York Telephone
1965	Levinson Morris	New York Telephone
	Negouai Geo	New York Telephone
	Sunshine Deli Inc	New York Telephone
1960	AGLIATA LOUIS J	New York Telephone
	FALCO NICHOLAS	New York Telephone
	FUCITO BETTY	New York Telephone
	LINDSAY ANNE	New York Telephone
	NICK S LUNCHNET	New York Telephone
	Agliata Louis J	New York Telephone Company
	Falco Nicholas	New York Telephone Company
	Fucito Betty	New York Telephone Company
	Lindsay Anne	New York Telephone Company
	Nicks Lunchnet	New York Telephone Company
1949	Block Wm plmbng heating	New York Telephone Company
	Schaefer Richd	New York Telephone Company
	Stoltz Fredk F	New York Telephone Company

FINDINGS

Year	Uses	Source
1934	ALONGI ANTHONY OPR COATS H	R. L. Polk & Co.
	AMODEO SAML H	R. L. Polk & Co.
	BLANDINO FANNY OPR R	R. L. Polk & Co.
	BLAUDNO FRANK POOL PARLOR H DO	R. L. Polk & Co.
	BUAN JOHN MACH H	R. L. Polk & Co.

2875 ATLANTIC AVE

Year	Uses	Source
2013	ATLAS PLUMBING & HEATING SUPL CORP	Cole Information Services
2008	ATLAS PLUMBING & HEATING SUPPLIES	Cole Information Services
	SALETA STEVENSON LLC	Cole Information Services
2005	H Stevenson Anita	Hill-Donnelly Corporation
	Atlas Plumbing & Heating Supl	Hill-Donnelly Corporation
2000	ANITA STEVENSON	Cole Information Services
	ATLAS PLBG & HTG	Cole Information Services
1997	STEVENSON Anita	NYNEX
	Atlas Plumbing & Heating Supl Corp	NYNEX
1992	ATLAS PLUMBING & HEATING SUPL CORP	NYNEX Informantion Resource Co.
1985	MALDONADO ALMA	NYNEX Information Resources Company
1965	Wechsler Harry Inc bkry equip	New York Telephone
	Wechsler Bakery Supl W	New York Telephone
	Harry Wechsler Inc bakrs equip	New York Telephone
1960	WECHSLER BAKERY SUPL	New York Telephone
	HARRY WECHSLER INC BAKRS EQUIP	New York Telephone
	Wechsler Bakery Supl	New York Telephone Company
	Harry Wechsler Inc bakrs equip	New York Telephone Company
1949	Liberty Motors Inc	New York Telephone Company
1934	SCIORTINO FRANK BAKER H	R. L. Polk & Co.
	QUINLAN JAS LAB H	R. L. Polk & Co.
	KOENIG FREDK PNTR H	R. L. Polk & Co.
	COLANTUONO VITO FURN REPR O	R. L. Polk & Co.

2879 ATLANTIC AVE

Year	Uses	Source
1940	Acme Truck Renters	New York Telephone
	Bklyn NY Outdoor Advtg Co	New York Telephone
	Interboro Moving Co	New York Telephone

FINDINGS

Year	Uses	Source
1940	Mc Bride Jos Advtg Co	New York Telephone
	Mc Bride Jos A signs & movng	New York Telephone
	Mc Bride Truck Rentng Co	New York Telephone
1934	SCHARTINA JOSEPHINE R	R. L. Polk & Co.
	SCABOR MARY LAB H	R. L. Polk & Co.
	RIPP JOHN A WTCHMN H	R. L. Polk & Co.
	DUNN MARY MRS H	R. L. Polk & Co.
	BENNETT GEO WATCHMN H	R. L. Polk & Co.
	MANNONI MARY R	R. L. Polk & Co.

2880 ATLANTIC AVE

Year	Uses	Source
2013	LOCKSMITH	Cole Information Services
2008	HESS CORP	Cole Information Services
2005	Merit Gasoline Stations	Hill-Donnelly Corporation
2000	MERIT GAS STATIONS	Cole Information Services
1997	Merit Gasoline Stations	NYNEX
1992	MERIT GASOLINE STATIONS	NYNEX Informantion Resource Co.
1985	MERIT GASOLINE STATIONS	NYNEX Information Resources Company
1970	Saveway Jerom Inc	New York Telephone
1965	Safe Way Jerome svca stas	New York Telephone

LIBERTY AVE

630 LIBERTY AVE

Year	Uses	Source
2013	ROMAIN LEANDRO	Cole Information Services
2008	ROMAIN LEANDRO	Cole Information Services

Liberty Avenue

630 Liberty Avenue

Year	Uses	Source
2005	Romain Leandro Grocery	Hill-Donnelly Corporation
	h Guevara M 7 oo	Hill-Donnelly Corporation
	h Marte Olga	Hill-Donnelly Corporation
2000	LUCKY SUNSHINE	Cole Information Services
	ROMAIN LEANDRO	Cole Information Services
1997	Romain Leandro	NYNEX
	DIAZ Carlos M	NYNEX

FINDINGS

Year	Uses	Source
1980	URBINA OSCAR	New York Telephone
1976	URBINA OSCAR	New York Telephone
	PEDRO VAZQUEZ	New York Telephone
	COROCAL FOOD CENTER	New York Telephone
1973	Schwartz Lawrence elctron	New York Telephone
	Lawfield Electric Co Inc	New York Telephone
1970	Lawfield Electric Co Inc	New York Telephone
	Schwartz Lawrence elctrcn	New York Telephone
1965	Conte Salvatore	New York Telephone
	Conte Isobel	New York Telephone
1960	TURANO JOHN & SONS WDWKG	New York Telephone
	CONTE SALVATORE	New York Telephone
	CONTE ISOBEL	New York Telephone
	Turano John & Sons wdwkg	New York Telephone Company
	Conte Isobel	New York Telephone Company
	Conte Salvatore	New York Telephone Company
1949	Englese Ralph	New York Telephone Company
	Perniciaro John	New York Telephone Company
	Katz Anna Mrs sportswr mfg	New York Telephone Company
1945	Englese Ralph	New York Telephone
	Cannuscio M Tile Co	New York Telephone
	Perniciaro John	New York Telephone
1934	INGLESE RALPH LAB H	R. L. Polk & Co.
	INGLESE VITO SHOEMKR	R. L. Polk & Co.
	VAINO ELEANOR DRESS OPR R	R. L. Polk & Co.
	VAINO ROSE SWEATER OPR R	R. L. Polk & Co.
	VAINO VINCENT STONE STR H	R. L. Polk & Co.
1928	BONTON DRESS CO	New York Telephone

FINDINGS

TARGET PROPERTY: ADDRESS NOT IDENTIFIED IN RESEARCH SOURCE

The following Target Property addresses were researched for this report, and the addresses were not identified in the research source.

Address Researched	Address Not Identified in Research Source
2912 Atlantic Avenue	2013, 2008, 1992, 1980

ADJOINING PROPERTY: ADDRESSES NOT IDENTIFIED IN RESEARCH SOURCE

The following Adjoining Property addresses were researched for this report, and the addresses were not identified in research source.

Address Researched	Address Not Identified in Research Source
2869 ATLANTIC AVE	2013, 2008, 1985, 1940, 1928
2870 ATLANTIC AVE	2013, 2008, 2005, 2000, 1997, 1992, 1985, 1980, 1976, 1973, 1970, 1965, 1949, 1945, 1940, 1934, 1928
2872 ATLANTIC AVE	2013, 2008, 2005, 2000, 1997, 1992, 1985, 1980, 1976, 1973, 1970, 1965, 1928
2873 ATLANTIC AVE	2013, 2008, 1980, 1945, 1940, 1928
2875 ATLANTIC AVE	2013, 2008, 1980, 1976, 1973, 1970, 1945, 1940, 1928
2875 ATLANTIC AVE	2005, 2000, 1997, 1992, 1985, 1980, 1976, 1973, 1970, 1965, 1960, 1949, 1945, 1940, 1934, 1928
2879 ATLANTIC AVE	2013, 2008, 2005, 2000, 1997, 1992, 1985, 1980, 1976, 1973, 1970, 1965, 1960, 1949, 1945, 1928
2880 ATLANTIC AVE	2013, 2008, 1980, 1976, 1973, 1960, 1949, 1945, 1940, 1934, 1928
2880 ATLANTIC AVE	2005, 2000, 1997, 1992, 1985, 1980, 1976, 1973, 1970, 1965, 1960, 1949, 1945, 1940, 1934, 1928
2896 Atlantic Avenue 39	2013, 2008, 2005, 2000, 1997, 1992, 1985, 1980, 1976, 1973, 1970, 1965, 1960, 1949, 1945, 1940, 1934, 1928
2929 Atlantic Avenue 25	2013, 2008, 2005, 2000, 1997, 1992, 1985, 1980, 1976, 1973, 1970, 1965, 1960, 1949, 1945, 1940, 1934, 1928
2930 Atlantic Avenue a43	2013, 2008, 2005, 2000, 1997, 1992, 1985, 1980, 1976, 1973, 1970, 1965, 1960, 1949, 1945, 1940, 1934, 1928
2966 Atlantic Avenue 40	2013, 2008, 2005, 2000, 1997, 1992, 1985, 1980, 1976, 1973, 1970, 1965, 1960, 1949, 1945, 1940, 1934, 1928
614 Liberty Avenue 49	2013, 2008, 2005, 2000, 1997, 1992, 1985, 1980, 1976, 1973, 1970, 1965, 1960, 1949, 1945, 1940, 1934, 1928
630 LIBERTY AVE	2005, 2000, 1997, 1992, 1985, 1980, 1976, 1973, 1970, 1965, 1960, 1949, 1945, 1940, 1934, 1928
630 Liberty Avenue	2013, 2008, 1992, 1985, 1940
640 Liberty Avenue 50	2013, 2008, 2005, 2000, 1997, 1992, 1985, 1980, 1976, 1973, 1970, 1965, 1960, 1949, 1945, 1940, 1934, 1928

East New York and Ocean Hill Rezoning
2961 ATLANTIC AVENUE
Brooklyn, NY 11208

Inquiry Number: 4218684.11
February 26, 2015

The EDR-City Directory Abstract

Environmental Data Resources Inc

6 Armstrong Road
Shelton, CT 06484
800.352.0050
www.edrnet.com

TABLE OF CONTENTS

SECTION

Executive Summary

Findings

City Directory Images

Thank you for your business.
Please contact EDR at 1-800-352-0050
with any questions or comments.

Disclaimer - Copyright and Trademark Notice

This Report contains certain information obtained from a variety of public and other sources reasonably available to Environmental Data Resources, Inc. It cannot be concluded from this Report that coverage information for the target and surrounding properties does not exist from other sources. **NO WARRANTY EXPRESSED OR IMPLIED, IS MADE WHATSOEVER IN CONNECTION WITH THIS REPORT. ENVIRONMENTAL DATA RESOURCES, INC. SPECIFICALLY DISCLAIMS THE MAKING OF ANY SUCH WARRANTIES, INCLUDING WITHOUT LIMITATION, MERCHANTABILITY OR FITNESS FOR A PARTICULAR USE OR PURPOSE. ALL RISK IS ASSUMED BY THE USER. IN NO EVENT SHALL ENVIRONMENTAL DATA RESOURCES, INC. BE LIABLE TO ANYONE, WHETHER ARISING OUT OF ERRORS OR OMISSIONS, NEGLIGENCE, ACCIDENT OR ANY OTHER CAUSE, FOR ANY LOSS OR DAMAGE, INCLUDING, WITHOUT LIMITATION, SPECIAL, INCIDENTAL, CONSEQUENTIAL, OR EXEMPLARY DAMAGES. ANY LIABILITY ON THE PART OF ENVIRONMENTAL DATA RESOURCES, INC. IS STRICTLY LIMITED TO A REFUND OF THE AMOUNT PAID FOR THIS REPORT.** Purchaser accepts this Report "AS IS". Any analyses, estimates, ratings, environmental risk levels or risk codes provided in this Report are provided for illustrative purposes only, and are not intended to provide, nor should they be interpreted as providing any facts regarding, or prediction orforecast of, any environmental risk for any property. Only a Phase I Environmental Site Assessment performed by an environmental professional can provide information regarding the environmental risk for any property. Additionally, the information provided in this Report is not to be construed as legal advice.

Copyright 2015 by Environmental Data Resources, Inc. All rights reserved. Reproduction in any media or format, in whole or in part, of any report or map of Environmental Data Resources, Inc. or its affiliates is prohibited without prior written permission.

EDR and its logos (including Sanborn and Sanborn Map) are trademarks of Environmental Data Resources, Inc. or its affiliates. All other trademarks used herein are the property of their respective owners.

EXECUTIVE SUMMARY

DESCRIPTION

Environmental Data Resources, Inc.'s (EDR) City Directory Abstract is a screening tool designed to assist environmental professionals in evaluating potential liability on a target property resulting from past activities. EDR's City Directory Abstract includes a search and abstract of available city directory data. For each address, the directory lists the name of the corresponding occupant at five year intervals.

Business directories including city, cross reference and telephone directories were reviewed, if available, at approximately five year intervals for the years spanning 1928 through 2013. This report compiles information gathered in this review by geocoding the latitude and longitude of properties identified and gathering information about properties within 100 feet of the target property.

A summary of the information obtained is provided in the text of this report.

RESEARCH SUMMARY

The following research sources were consulted in the preparation of this report. An "X" indicates where information was identified in the source and provided in this report.

Year	*Source*	*TP*	*Adjoining*	*Text Abstract*	*Source Image*
2013	Cole Information Services	-	X	X	-
2008	Cole Information Services	-	X	X	-
2005	Hill-Donnelly Corporation	-	X	X	-
2000	Cole Information Services	-	X	X	-
1997	NYNEX	-	X	X	-
1992	NYNEX Informantion Resource Co.	-	X	X	-
1985	NYNEX Information Resources Company	X	X	X	-
1980	New York Telephone	-	X	X	-
1976	New York Telephone	X	X	X	-
1973	New York Telephone	X	X	X	-
1970	New York Telephone	X	X	X	-
1965	New York Telephone	X	X	X	-
1960	New York Telephone	X	X	X	-
	New York Telephone Company	X	X	X	-
1949	New York Telephone Company	X	X	X	-
1945	New York Telephone	X	X	X	-
1940	New York Telephone	X	X	X	-
1934	R. L. Polk & Co.	X	X	X	-
1928	New York Telephone	X	X	X	-

EXECUTIVE SUMMARY

SELECTED ADDRESSES

The following addresses were selected by the client, for EDR to research. An "X" indicates where information was identified.

Address	*Type*	*Findings*
2957 FULTON STREET	Client Entered	X
3009 FULTON STREET	Client Entered	X
2999 ATLANTIC AVENUE	Client Entered	X
3002 ATLANTIC AVENUE	Client Entered	X
670 LIBERTY AVENUE	Client Entered	X
684 LIBERTY AVENUE	Client Entered	X
2996 Fulton Street	Client Entered	X
3027 Atlantic Avenue	Client Entered	X
335 Linwood Street	Client Entered	X

FINDINGS

TARGET PROPERTY INFORMATION

ADDRESS

2961 ATLANTIC AVENUE
Brooklyn, NY 11208

FINDINGS DETAIL

Target Property research detail.

ATANTIC AVE

2961 ATANTIC AVE

Year	*Uses*	*Source*
1985	MIKES AUTO SALE	NYNEX Information Resources Company
1976	ALAN YARN WINDING CO INC	New York Telephone
	ATLANTIC COAST CO	New York Telephone
	BEDFORD KNITG MILLS	New York Telephone
	D ANGELO T COAT CO	New York Telephone
	K & T KNITTING MILLS	New York Telephone
	LIBERTY KNITTING MILLS INC	New York Telephone
	MANSFIELD KNITG MILLS	New York Telephone
	S & S GARMNTS INC	New York Telephone
	SANDS FASHNS INC	New York Telephone
1973	Abramson Albert b	New York Telephone
	Alan Yarn Winding Co Inc	New York Telephone
	Atlantic Coat Co	New York Telephone
	BKLYN CLTHG CO INC	New York Telephone
	DAngelo T Coat Co	New York Telephone
	Goldberg Irving b	New York Telephone
	K & T Knittingr Mills	New York Telephone
	Rita Childrens Dresses	New York Telephone
	S & S Garmnts Inc	New York Telephone
1970	Abramson Albert b	New York Telephone
	Alan Yarn Winding Co Inc	New York Telephone
	Atlantic Coat Co	New York Telephone
	Bedford Knitg Mills	New York Telephone
	BKLYN CLTHG CO INC	New York Telephone
	DAngelo T Coat Co	New York Telephone
	Ekro Novelties Co childrns wr	New York Telephone

FINDINGS

Year	Uses	Source
1970	Goldberg Irving b	New York Telephone
	Rita Childrns Dresses	New York Telephone
	S & S Garmnts Inc	New York Telephone
	Sands Fashns Inc	New York Telephone
1965	Abramson Albert b	New York Telephone
	Alan Yarn Winding Co Inc	New York Telephone
	Atlantic Coat Co	New York Telephone
	Bedford Knitg Mills	New York Telephone
	BKLYN CLTHO CO INC	New York Telephone
	Ekro Novelties Co childrns wr	New York Telephone
	Goldberg Irving b	New York Telephone
	Leas Sportswr Inc	New York Telephone
	Mansfield Knitg Mills	New York Telephone
	Nassau Tape & Webblns Mills Inc	New York Telephone
	Rita Childrns Dresses	New York Telephone
	S & S Garments Inc	New York Telephone
	Sands Fashns Inc	New York Telephone
1960	ABRAMSON ALBENT B	New York Telephone
	ALAN YARN WINDING CO INC	New York Telephone
	ATLANTIC COAT CO	New York Telephone
	BECKER M & J INC HATS CAPS	New York Telephone
	BEDFORD KNITG MILLS	New York Telephone
	BKLYN CLTHG CO INC	New York Telephone
	EM-LIN ENTERPRISES INC SPORTSWR	New York Telephone
	GOLDBERG IRVINS B	New York Telephone
	MANSFIELD KNITG MILLS	New York Telephone
	MICHAEL ROSE UNDRGRMNT CO	New York Telephone
	NASSAU TAPE & WEBBING MILLS INC	New York Telephone
	RITA CHILDRNS DRESSES	New York Telephone
	ROYAL KNEE PANTS CO INC	New York Telephone
	S & S GARMENTS INC	New York Telephone
	Abramson Albent b	New York Telephone Company
	Alan Yarn Winding Co Inc	New York Telephone Company
	Atlantic Coat Co	New York Telephone Company
	Becker M & J Inc hats caps	New York Telephone Company
	Bedford Knitg Mills	New York Telephone Company
	Brooklyn CLTHG CO INC	New York Telephone Company
	Ekro Novelties Go childrns wr	New York Telephone Company

FINDINGS

Year	Uses	Source
1960	Em Lin Enterprises Inc sportswr	New York Telephone Company
	Goldberg Irvins b	New York Telephone Company
	Mansfield Knitg Mills	New York Telephone Company
	Michael Rose Undrgrmnt Co	New York Telephone Company
	Nassau Tape & Webbing Mills Inc	New York Telephone Company
	Rita Childrns Dresses	New York Telephone Company
	Royal Knee Pants Co Inc	New York Telephone Company
	S & S Garments Inc	New York Telephone Company
1949	Arnold Knitg Mills	New York Telephone Company
	Atlantic Coat Co	New York Telephone Company
	Atlantic Curtain Co	New York Telephone Company
	Becker M & J Inc hats caps	New York Telephone Company
	Bedford Knitg Mills	New York Telephone Company
	Bklyn Clthg Co Inc	New York Telephone Company
	Broadway	New York Telephone Company
	Cavau Inc	New York Telephone Company
	Cohen I novlts	New York Telephone Company
	Fairmont Knitg Mills	New York Telephone Company
	Goldner Harry ofc	New York Telephone Company
	Heljack Co curtns	New York Telephone Company
	Inland Plastics of America Inc	New York Telephone Company
	Ipoa Inc plstns & plstc prods	New York Telephone Company
	Kohn Julius novlts	New York Telephone Company
	Kramer Max knee pants	New York Telephone Company
	Mansfield Knitg Mills	New York Telephone Company
	Monroe Winding Co	New York Telephone Company
	Raymond Knitg Mills	New York Telephone Company
	Royal Knee Pants Co Inc	New York Telephone Company
	S & I Novlty Co Inc	New York Telephone Company
	S & S Mfg Co	New York Telephone Company
1945	Arnold Knitg Mills	New York Telephone
	Atlantic & Sciacca Cloaks	New York Telephone
	Atlantic Coat Co	New York Telephone
	Bklyn Clthg Co Inc	New York Telephone
	Cavau Inc	New York Telephone
	Goldner Harry oft	New York Telephone
	Kohn Julius novlts	New York Telephone
	Kramer Max knee pants	New York Telephone

FINDINGS

Year	Uses	Source
1945	Monroe Winding Co	New York Telephone
	Monroe Yarn A Supl Co	New York Telephone
	Royal Knee Pants Co Inc	New York Telephone
	Warwick Labs Corp	New York Telephone
	Warwick Novlty Co doll supls	New York Telephone
	Warwick Specialties Corp	New York Telephone
1940	Arnold Knitg Mills	New York Telephone
	Bedford Knitg Mills	New York Telephone
	Bernstein L curtns	New York Telephone
	Bklyn Clthg Co Inc	New York Telephone
	Cavau Inc	New York Telephone
	Cohen I novlts	New York Telephone
	Fairmont Knitg Mills	New York Telephone
	Goldner Harry ofc	New York Telephone
	Goldner Julius b	New York Telephone
	Heljack Co curtns	New York Telephone
	Hi Grade Mfg Co sportswear	New York Telephone
	Kohn Julius novlts	New York Telephone
	Kramer Max knee pants	New York Telephone
	Monroe Winding & Coning Co	New York Telephone
	Porte Jos L b	New York Telephone
	Raymond Knitg Mills	New York Telephone
	Reiner Rayon Co	New York Telephone
	Renier	New York Telephone
	Royal Knee Pants Co Inc	New York Telephone
	S&I Novlty Co Inc	New York Telephone
	Superb Handbag Co	New York Telephone
	Warwick Labs	New York Telephone
	Warwick Novlty Co doll supls	New York Telephone
	Warwick Specialties Corpn	New York Telephone
1934	BEDFORD KNITTING MILLS	R. L. Polk & Co.
	FAIR MILLS UNDERGARMENT CO LADIES UNDERWEAR MFRS	R. L. Polk & Co.
	GOLDENSTEIN MORRIS	R. L. Polk & Co.
	GOLDENSTEIN SAML	R. L. Polk & Co.
	GOLSDSTEIN BENJ MFR DRESSES	R. L. Polk & Co.
	HESS JOS O	R. L. Polk & Co.
	L & D CLOTHING CORP	R. L. Polk & Co.

FINDINGS

Year	Uses	Source
1934	LADDIE & LASS CO MFRS CHILDREN S WEAR	R. L. Polk & Co.
	SECURITY PAPER BOX CO INC MICHL PREDMEST PRES FRED BROWN SEC GEO ROGELL TR	R. L. Polk & Co.
	WARWICK SPECIALTIES CORP SOAP MFR	R. L. Polk & Co.
	WOLF PETER	R. L. Polk & Co.
1928	FAIR MILLS UNDERGARMENT CO	New York Telephone
	SECURITY PAPER BOX CO INC	New York Telephone

ATLANTIC AVE

2961 ATLANTIC AVE

Year	Uses	Source
1985	MIKES AUTO SALE	NYNEX Information Resources Company
1976	ALAN YARN WINDING CO INC	New York Telephone
	ATLANTIC COAST CO	New York Telephone
	BEDFORD KNITG MILLS	New York Telephone
	D ANGELO T COAT CO	New York Telephone
	K & T KNITTING MILLS	New York Telephone
	LIBERTY KNITTING MILLS INC	New York Telephone
	MANSFIELD KNITG MILLS	New York Telephone
	S & S GARMNTS INC	New York Telephone
	SANDS FASHNS INC	New York Telephone
1973	Abramson Albert b	New York Telephone
	Alan Yarn Winding Co Inc	New York Telephone
	Atlantic Coat Co	New York Telephone
	BKLYN CLTHG CO INC	New York Telephone
	DAngelo T Coat Co	New York Telephone
	Goldberg Irving b	New York Telephone
	K & T Knittingr Mills	New York Telephone
	Rita Childrens Dresses	New York Telephone
	S & S Garmnts Inc	New York Telephone
1970	Abramson Albert b	New York Telephone
	Alan Yarn Winding Co Inc	New York Telephone
	Atlantic Coat Co	New York Telephone
	Bedford Knitg Mills	New York Telephone
	BKLYN CLTHG CO INC	New York Telephone
	DAngelo T Coat Co	New York Telephone

FINDINGS

Year	Uses	Source
1970	Ekro Novelties Co childrns wr	New York Telephone
	Goldberg Irving b	New York Telephone
	Rita Childrns Dresses	New York Telephone
	S & S Garmnts Inc	New York Telephone
	Sands Fashns Inc	New York Telephone
1965	Abramson Albert b	New York Telephone
	Alan Yarn Winding Co Inc	New York Telephone
	Atlantic Coat Co	New York Telephone
	Bedford Knitg Mills	New York Telephone
	BKLYN CLTHO CO INC	New York Telephone
	Ekro Novelties Co childrns wr	New York Telephone
	Goldberg Irving b	New York Telephone
	Leas Sportswr Inc	New York Telephone
	Mansfield Knitg Mills	New York Telephone
	Nassau Tape & Webblns Mills Inc	New York Telephone
	Rita Childrns Dresses	New York Telephone
	S & S Garments Inc	New York Telephone
	Sands Fashns Inc	New York Telephone
1960	ABRAMSON ALBENT B	New York Telephone
	ALAN YARN WINDING CO INC	New York Telephone
	ATLANTIC COAT CO	New York Telephone
	BECKER M & J INC HATS CAPS	New York Telephone
	BEDFORD KNITG MILLS	New York Telephone
	BKLYN CLTHG CO INC	New York Telephone
	EM-LIN ENTERPRISES INC SPORTSWR	New York Telephone
	GOLDBERG IRVINS B	New York Telephone
	MANSFIELD KNITG MILLS	New York Telephone
	MICHAEL ROSE UNDRGRMNT CO	New York Telephone
	NASSAU TAPE & WEBBING MILLS INC	New York Telephone
	RITA CHILDRNS DRESSES	New York Telephone
	ROYAL KNEE PANTS CO INC	New York Telephone
	S & S GARMENTS INC	New York Telephone
	Abramson Albent b	New York Telephone Company
	Alan Yarn Winding Co Inc	New York Telephone Company
	Atlantic Coat Co	New York Telephone Company
	Becker M & J Inc hats caps	New York Telephone Company
	Bedford Knitg Mills	New York Telephone Company
	Brooklyn CLTHG CO INC	New York Telephone Company

FINDINGS

Year	Uses	Source
1960	Ekro Novelties Go childrns wr	New York Telephone Company
	Em Lin Enterprises Inc sportswr	New York Telephone Company
	Goldberg Irvins b	New York Telephone Company
	Mansfield Knitg Mills	New York Telephone Company
	Michael Rose Undrgrmnt Co	New York Telephone Company
	Nassau Tape & Webbing Mills Inc	New York Telephone Company
	Rita Childrns Dresses	New York Telephone Company
	Royal Knee Pants Co Inc	New York Telephone Company
	S & S Garments Inc	New York Telephone Company
1949	Arnold Knitg Mills	New York Telephone Company
	Atlantic Coat Co	New York Telephone Company
	Atlantic Curtain Co	New York Telephone Company
	Becker M & J Inc hats caps	New York Telephone Company
	Bedford Knitg Mills	New York Telephone Company
	Bklyn Clthg Co Inc	New York Telephone Company
	Broadway	New York Telephone Company
	Cavau Inc	New York Telephone Company
	Cohen I novlts	New York Telephone Company
	Fairmont Knitg Mills	New York Telephone Company
	Goldner Harry ofc	New York Telephone Company
	Heljack Co curtns	New York Telephone Company
	Inland Plastics of America Inc	New York Telephone Company
	Ipoa Inc plstns & plstc prods	New York Telephone Company
	Kohn Julius novlts	New York Telephone Company
	Kramer Max knee pants	New York Telephone Company
	Mansfield Knitg Mills	New York Telephone Company
	Monroe Winding Co	New York Telephone Company
	Raymond Knitg Mills	New York Telephone Company
	Royal Knee Pants Co Inc	New York Telephone Company
	S & I Novlty Co Inc	New York Telephone Company
	S & S Mfg Co	New York Telephone Company
1945	Arnold Knitg Mills	New York Telephone
	Atlantic & Sciacca Cloaks	New York Telephone
	Atlantic Coat Co	New York Telephone
	Bklyn Clthg Co Inc	New York Telephone
	Cavau Inc	New York Telephone
	Goldner Harry oft	New York Telephone
	Kohn Julius novlts	New York Telephone

FINDINGS

Year	Uses	Source
1945	Kramer Max knee pants	New York Telephone
	Monroe Winding Co	New York Telephone
	Monroe Yarn A Supl Co	New York Telephone
	Royal Knee Pants Co Inc	New York Telephone
	Warwick Labs Corp	New York Telephone
	Warwick Novlty Co doll supls	New York Telephone
	Warwick Specialties Corp	New York Telephone
1940	Arnold Knitg Mills	New York Telephone
	Bedford Knitg Mills	New York Telephone
	Bernstein L curtns	New York Telephone
	Bklyn Clthg Co Inc	New York Telephone
	Cavau Inc	New York Telephone
	Cohen I novlts	New York Telephone
	Fairmont Knitg Mills	New York Telephone
	Goldner Harry ofc	New York Telephone
	Goldner Julius b	New York Telephone
	Heljack Co curtns	New York Telephone
	Hi Grade Mfg Co sportswear	New York Telephone
	Kohn Julius novlts	New York Telephone
	Kramer Max knee pants	New York Telephone
	Monroe Winding & Coning Co	New York Telephone
	Porte Jos L b	New York Telephone
	Raymond Knitg Mills	New York Telephone
	Reiner Rayon Co	New York Telephone
	Renier	New York Telephone
	Royal Knee Pants Co Inc	New York Telephone
	S&I Novlty Co Inc	New York Telephone
	Superb Handbag Co	New York Telephone
	Warwick Labs	New York Telephone
	Warwick Novlty Co doll supls	New York Telephone
	Warwick Specialties Corpn	New York Telephone
1934	BEDFORD KNITTING MILLS	R. L. Polk & Co.
	GOLDENSTEIN MORRIS	R. L. Polk & Co.
	GOLDENSTEIN SAML	R. L. Polk & Co.
	GOLSDSTEIN BENJ MFR DRESSES	R. L. Polk & Co.
	L & D CLOTHING CORP	R. L. Polk & Co.
	LADDIE & LASS CO MFRS CHILDREN S WEAR	R. L. Polk & Co.

FINDINGS

Year	Uses	Source
1934	WARWICK SPECIALTIES CORP SOAP MFR	R. L. Polk & Co.
	WOLF PETER	R. L. Polk & Co.
1928	FAIR MILLS UNDERGARMENT CO	New York Telephone
	SECURITY PAPER BOX CO INC	New York Telephone

FINDINGS

ADJOINING PROPERTY DETAIL

The following Adjoining Property addresses were researched for this report. Detailed findings are provided for each address.

ATLANTIC AVE

2957 ATLANTIC AVE

Year	Uses	Source
1934	SEBASTIAN WATSON R	R. L. Polk & Co.

2958 ATLANTIC AVE

Year	Uses	Source
2008	CEASAR AUTO REPAIR	Cole Information Services
	EMILIO TAXI PARTITIONS AUTO REPR	Cole Information Services
2005	Emllio Taxi Partion & Auto RPR	Hill-Donnelly Corporation
2000	TWIN STARS ENTREN	Cole Information Services
1992	AUTO FRESH	NYNEX Informantion Resource Co.
1973	Fish Harry fuel oil	New York Telephone
	Modern Oil Burner Svce	New York Telephone
	MODERN OIL SUPL CO INC	New York Telephone
1970	Fish Harry fuel oil	New York Telephone
	Modern Oil Burner Svce	New York Telephone
	MODERN OIL SUPL CO INC	New York Telephone
1965	Fish Harry fuel oil	New York Telephone
	Mdoden Oil Burner Svce	New York Telephone
	Modern Offset Prnting Co	New York Telephone
1960	FISH HARRY FUEL OIL	New York Telephone
	MODERN OIL BURNER SVCE	New York Telephone
	MODERN OIL SUPL CO ING	New York Telephone
	Fish Harry fuel oil	New York Telephone Company
	Modern Oil Burner Svce	New York Telephone Company
	MODERN OIL SUPL CO ING	New York Telephone Company
1949	Fish Harry fuel oil	New York Telephone Company
	Latin Amer Export & Trading Co	New York Telephone Company
	Modern Oil Burner Svce	New York Telephone Company
	Modern Oil Supl Co	New York Telephone Company

FINDINGS

2959 ATLANTIC AVE

Year	Uses	Source
1980	ROBERTS ANA	New York Telephone
1976	FITZGERALD FRANK J	New York Telephone
	SUNNYSIDE LUNCHEON	New York Telephone
1973	Fitzgerald Frank J	New York Telephone
	Squatrito Rosario	New York Telephone
	Sunnyside Luncheon	New York Telephone
	Sunnyside Luncheon	New York Telephone
1970	Fitzgerald Frank J	New York Telephone
	Sunnyside Luncheon	New York Telephone
	Sunnyside Luncheon	New York Telephone
1965	Brunelle Barry	New York Telephone
	Fitzgerald Frank J	New York Telephone
	Sunnyside Luncheon	New York Telephone
1960	BARCK ROBT	New York Telephone
	FITZGERALD FRANK J	New York Telephone
	JONES HUGH T	New York Telephone
	MURKEN LOUIS	New York Telephone
	SUNNYSIDE LUNCHEON	New York Telephone
	Barck Robt	New York Telephone Company
	Fitzgerald Frank J	New York Telephone Company
	Jones Hugh T	New York Telephone Company
	Murken Louis	New York Telephone Company
	Sunnyside Luncheon	New York Telephone Company
1949	Galvin Dorothy G	New York Telephone Company
	Meyers Esther Mrs restrnt	New York Telephone Company
1945	Genzer Esther restrnt	New York Telephone
1940	Genzer Esther restrnt	New York Telephone
1934	KILLAN RUDOLPH D POLICE H	R. L. Polk & Co.
	SIROTKIN LILA DRSMKR B BURGER & CO R	R. L. Polk & Co.
	NATHAN PLAYWRITER H	R. L. Polk & Co.
	GENZER ISIDOR RESTR H DO	R. L. Polk & Co.
	DELAPE HENRY SANITARY WKR H	R. L. Polk & Co.
1928	YIDDISH PLAYWRIGHTS LEAGUE INC	New York Telephone

2962 ATLANTIC AVE

Year	Uses	Source
1970	Lucera Theresa Mrs	New York Telephone

FINDINGS

Year	Uses	Source
1965	Lucera Theresa Mrs	New York Telephone
	Parasimo Margaret	New York Telephone
1960	LUCERA THERESA MRS	New York Telephone
	Lucera Theresa Mrs	New York Telephone Company
1940	Massa John	New York Telephone
1934	SESSA ANGIE R	R. L. Polk & Co.
1928	MORANO MARY C R	New York Telephone

2963 ATLANTIC AVE

Year	Uses	Source
1928	AMER MONGOLIAN TRADING CORP	New York Telephone

2964 ATLANTIC AVE

Year	Uses	Source
1965	Progressive Electrcl Motor Corp	New York Telephone
1960	INTER-BORO ELEC MOTOR CO	New York Telephone
	RUSSO S	New York Telephone
	Inter Boro Elec Motor Co	New York Telephone Company
	Russo S	New York Telephone Company
1940	Ranieri Frank	New York Telephone
1934	BACCIO FRED R	R. L. Polk & Co.
	RANIERI MICHL GRO H DO	R. L. Polk & Co.

2965 ATLANTIC AVE

Year	Uses	Source
1928	WEINTRAUB & FOX SUMMER CLTHG	New York Telephone

2966 ATLANTIC AVE

Year	Uses	Source
1965	Savarese Michl J	New York Telephone
1960	SESSA JOS N	New York Telephone
	Sessa Jos N	New York Telephone Company
1949	Atlantic Food Center	New York Telephone Company
	Iapichella Jos P grocrs	New York Telephone Company
1945	Atlantic Food Centr	New York Telephone
1934	DININNO MARGT R	R. L. Polk & Co.
1928	RANIERI SALVATORE R	New York Telephone

FINDINGS

2967 ATLANTIC AVE

Year	Uses	Source
1928	WARWICK KNITTING MILLS	New York Telephone

2968 ATLANTIC AVE

Year	Uses	Source
1970	Puzzele Philomena	New York Telephone
1965	Romano Vincent	New York Telephone
1960	LANE ADOLPH DOLS CLTHS	New York Telephone
	ROMANO VINCENT	New York Telephone
	Lane Adolph dols clths	New York Telephone Company
	Romano Vincent	New York Telephone Company
1949	Lacey Langan Co	New York Telephone Company
	Perfection Beer Pump Co	New York Telephone Company
1940	Strianese Jas	New York Telephone
1934	PARAGONE PETER JR MEATS H DO	R. L. Polk & Co.

2969 ATLANTIC AVE

Year	Uses	Source
2013	RIVIERA MOTOR INN BROOKLYN RESERVA	Cole Information Services
	SHREE ASHTA INC	Cole Information Services
2008	SHREE ASHTA INC	Cole Information Services
	SHREE ASHTA VINAYAK INC	Cole Information Services
	RIVIERA MOTOR INN	Cole Information Services

3002 ATLANTIC AVE

Year	Uses	Source
2013	SALS TIRE & CAR CARE CENTER	Cole Information Services
2008	SALS TIRE & CAR CARE CENTER INC	Cole Information Services

3027 ATLANTIC AVE

Year	Uses	Source
2013	EAST NEW YORK STEEL PRODUCTS	Cole Information Services

ATLANTIC AVENUE

2999 ATLANTIC AVENUE

Year	Uses	Source
2005	Garcia Rochelle	Hill-Donnelly Corporation
2000	ATLNTC PETS & SPPLS	Cole Information Services

FINDINGS

Year	Uses	Source
1997	ATLANTIC PETS & SUPPLIES	NYNEX
1992	SOOKLALL T	NYNEX Informantion Resource Co.
1985	ALAN YARN WINDING CO INC	NYNEX Information Resources Company
1973	King J	New York Telephone
	Elisa Dress Co Inc	New York Telephone
1970	Elisa Dress Co Inc	New York Telephone
1965	King Jas	New York Telephone
	Elisa Dress Co Inc	New York Telephone
1960	ELISA DRESS CO	New York Telephone
	Elisa Dress Co	New York Telephone Company
1949	Harry Abrams Shirt & Pajama Co	New York Telephone Company
1934	GRASSAL PLACIDO GRO H	R. L. Polk & Co.
1928	GERTLER SIEGMUND J JWLRY DISPLAYR	New York Telephone

3002 ATLANTIC AVENUE

Year	Uses	Source
1976	PITTERA ROSE	New York Telephone
	ATLANTIC TRAVEL BUR	New York Telephone
1973	AA Brokerage	New York Telephone
	Pittera Rose	New York Telephone
	Atlantic Travel Bur	New York Telephone
	Sorrentino Crescenzo	New York Telephone
1970	Atlantic Travl Bur	New York Telephone
	Pittera Rose	New York Telephone
	Gelato Louis	New York Telephone
	Soviero & Co Inc Ins	New York Telephone
	Soviero Jos M lwyr	New York Telephone
	Soviero Jos M ofc	New York Telephone
1965	Pittera Rose	New York Telephone
	Castaldi Danl ins	New York Telephone
	Soviero & Co	New York Telephone
	Soviero & Co Inc Ins	New York Telephone
	Gelato Louis	New York Telephone
	Soviero Jos M lwyr	New York Telephone
	Soviero Jos M ofc	New York Telephone
1960	SOVIERO & CO	New York Telephone
	ABBENE LEON LWYR	New York Telephone
	PITTERA ROSE	New York Telephone

FINDINGS

Year	Uses	Source
1960	FELDMAN BENJ W LWYR	New York Telephone
	GELATO LOUIS	New York Telephone
	SOVIERO & CO INC INS	New York Telephone
	SOVIERO JAS M LWYR	New York Telephone
	SOVIERO JOS M OFC	New York Telephone
	CASTALDI DANL INS	New York Telephone
	Soviero & Co	New York Telephone Company
	Soviero & Co Inc ins	New York Telephone Company
	Soviero Jas M lwyr	New York Telephone Company
	Soviero Jos M ofc	New York Telephone Company
	Gelato Louis	New York Telephone Company
	Pittera Rose	New York Telephone Company
	Abbene Leon lwyr	New York Telephone Company
	Feldman Benj W lwyr	New York Telephone Company
	Castaldi Danl ins	New York Telephone Company
1949	Mario Antonio	New York Telephone Company
	Isidore Fred	New York Telephone Company
	Gerace Josephine	New York Telephone Company
1945	Mario Antonio	New York Telephone
1940	Mario Antonio	New York Telephone
1934	URSOMANNO GENNARO STATIONER H DO	R. L. Polk & Co.
	ORSOMANNO ANGELINA OPR R	R. L. Polk & Co.
1928	URSOMANNO G STATY	New York Telephone

Atlantic Avenue

3027 Atlantic Avenue

Year	Uses	Source
2005	East New York Steel Products	Hill-Donnelly Corporation
2000	WYONA IRONWORK	Cole Information Services
1997	UP Iron Works	NYNEX
1992	U-P IRON WORKS	NYNEX Informantion Resource Co.
1985	UP IRON WORKS	NYNEX Information Resources Company
1940	Vichos Nathan auto paintng	New York Telephone
1934	HOLMAN ANDREW AUTO REPR	R. L. Polk & Co.
1928	HOLMAN ANDREW AUTO REPAIRS	New York Telephone

FINDINGS

CLEVELAND St

283 CLEVELAND St

Year	*Uses*	*Source*
1965	Vasco Michelangelo	New York Telephone

FULTON ST

2957 FULTON ST

Year	*Uses*	*Source*
2013	REGINAS PIZZERIA INC	Cole Information Services
2008	REGINAS PIZZERIA INC	Cole Information Services

FULTON STREET

2957 FULTON STREET

Year	*Uses*	*Source*
2005	Reginas Pizzeria Inc	Hill-Donnelly Corporation
2000	REGINAS PZA INC	Cole Information Services
1997	Grandpas Pizzeria	NYNEX

Fulton Street

2996 Fulton Street

Year	*Uses*	*Source*
2005	h Detres Ray	Hill-Donnelly Corporation
	Ortega Vicente Antonio	Hill-Donnelly Corporation
	h Pedilla Tomasa	Hill-Donnelly Corporation
	h Vargas Romona	Hill-Donnelly Corporation
2000	LATCHMAN AWAD	Cole Information Services
	B VICTOR GARCIA	Cole Information Services
	2F M GONZALEZ	Cole Information Services
	3F TOMASA PADILLA	Cole Information Services
	ROMONA VARGAS	Cole Information Services
	APARTMENTS	Cole Information Services
1997	GONZALEZ M	NYNEX
1973	Gonzalez Jose L	New York Telephone

FINDINGS

FULTON STREET

3009 FULTON STREET

Year	Uses	Source
1973	Engert C Mrs	New York Telephone

LIBERTY AVENUE

670 LIBERTY AVENUE

Year	Uses	Source
1992	INTERBORO EXPRESS LTD	NYNEX Informantion Resource Co.
1976	JESUS AUTO REPR	New York Telephone
1965	Franks Svce Sta	New York Telephone
1960	TRAGERS JOE SVCE STA	New York Telephone
	Tragers Joe Svce Sta	New York Telephone Company
1949	De Luca Michl restrnt	New York Telephone Company
	Tragers Joe Svce Sta	New York Telephone Company
1945	Tragers Joe Svce Sta	New York Telephone

684 LIBERTY AVENUE

Year	Uses	Source
1976	ARDOLINO E	New York Telephone
1973	Ardolino Thos	New York Telephone
1965	Primcent wines liqrs	New York Telephone
	Ardolino Thos	New York Telephone
1960	PRIMCENT WINES LIQRS	New York Telephone
	ARDOLINO THOS	New York Telephone
	Primcent wines liqrs	New York Telephone Company
	Ardolino Thos	New York Telephone Company
1949	Primcent wines liqrs	New York Telephone Company
1934	CIAUGUILL AUG CHAUF R	R. L. Polk & Co.
	CIAUGUILL LIUGI RESTR H DO	R. L. Polk & Co.
	CIAUGUILL MARY MACH OPR R	R. L. Polk & Co.
	CIANGUILL SPERANZA R	R. L. Polk & Co.
1928	CIANGUILLI L REST	New York Telephone

Linwood Street

335 Linwood Street

Year	Uses	Source
2005	Davilla Jesus	Hill-Donnelly Corporation

FINDINGS

Year	Uses	Source
2000	JESUS DAVILA	Cole Information Services
	NORMA RIVERA	Cole Information Services
1997	HENRY M	NYNEX
	WALKER K	NYNEX

FINDINGS

TARGET PROPERTY: ADDRESS NOT IDENTIFIED IN RESEARCH SOURCE

The following Target Property addresses were researched for this report, and the addresses were not identified in the research source.

Address Researched	Address Not Identified in Research Source
2961 ATLANTIC AVENUE	2013, 2008, 2005, 2000, 1997, 1992, 1980

ADJOINING PROPERTY: ADDRESSES NOT IDENTIFIED IN RESEARCH SOURCE

The following Adjoining Property addresses were researched for this report, and the addresses were not identified in research source.

Address Researched	Address Not Identified in Research Source
283 CLEVELAND St	2013, 2008, 2005, 2000, 1997, 1992, 1985, 1980, 1976, 1973, 1970, 1960, 1949, 1945, 1940, 1934, 1928
2957 ATLANTIC AVE	2013, 2008, 2005, 2000, 1997, 1992, 1985, 1980, 1976, 1973, 1970, 1965, 1960, 1949, 1945, 1940, 1928
2957 FULTON ST	2005, 2000, 1997, 1992, 1985, 1980, 1976, 1973, 1970, 1965, 1960, 1949, 1945, 1940, 1934, 1928
2957 FULTON STREET	2013, 2008, 1992, 1985, 1980, 1976, 1973, 1970, 1965, 1960, 1949, 1945, 1940, 1934, 1928
2958 ATLANTIC AVE	2013, 2008, 1997, 1985, 1980, 1976, 1945, 1940, 1934, 1928
2958 ATLANTIC AVE	2013, 2005, 2000, 1997, 1992, 1985, 1980, 1976, 1973, 1970, 1965, 1960, 1949, 1945, 1940, 1934, 1928
2959 ATLANTIC AVE	2013, 2008, 2005, 2000, 1997, 1992, 1985
2962 ATLANTIC AVE	2013, 2008, 2005, 2000, 1997, 1992, 1985, 1980, 1976, 1973, 1949, 1945
2963 ATLANTIC AVE	2013, 2008, 2005, 2000, 1997, 1992, 1985, 1980, 1976, 1973, 1970, 1965, 1960, 1949, 1945, 1940, 1934
2964 ATLANTIC AVE	2013, 2008, 2005, 2000, 1997, 1992, 1985, 1980, 1976, 1973, 1970, 1949, 1945, 1928
2965 ATLANTIC AVE	2013, 2008, 2005, 2000, 1997, 1992, 1985, 1980, 1976, 1973, 1970, 1965, 1960, 1949, 1945, 1940, 1934
2966 ATLANTIC AVE	2013, 2008, 2005, 2000, 1997, 1992, 1985, 1980, 1976, 1973, 1970, 1940
2967 ATLANTIC AVE	2013, 2008, 2005, 2000, 1997, 1992, 1985, 1980, 1976, 1973, 1970, 1965, 1960, 1949, 1945, 1940, 1934
2968 ATLANTIC AVE	2013, 2008, 2005, 2000, 1997, 1992, 1985, 1980, 1976, 1973, 1945, 1928
2969 ATLANTIC AVE	2005, 2000, 1997, 1992, 1985, 1980, 1976, 1973, 1970, 1965, 1960, 1949, 1945, 1940, 1934, 1928
2996 Fulton Street	2013, 2008, 1992, 1985, 1980, 1976, 1970, 1965, 1960, 1949, 1945, 1940, 1934, 1928
2999 ATLANTIC AVENUE	2013, 2008, 1980, 1976, 1945, 1940
3002 ATLANTIC AVE	2005, 2000, 1997, 1992, 1985, 1980, 1976, 1973, 1970, 1965, 1960, 1949, 1945, 1940, 1934, 1928

FINDINGS

Address Researched	Address Not Identified in Research Source
3002 ATLANTIC AVENUE	2013, 2008, 2005, 2000, 1997, 1992, 1985, 1980
3009 FULTON STREET	2013, 2008, 2005, 2000, 1997, 1992, 1985, 1980, 1976, 1970, 1965, 1960, 1949, 1945, 1940, 1934, 1928
3027 ATLANTIC AVE	2008, 2005, 2000, 1997, 1992, 1985, 1980, 1976, 1973, 1970, 1965, 1960, 1949, 1945, 1940, 1934, 1928
3027 Atlantic Avenue	2013, 2008, 1980, 1976, 1973, 1970, 1965, 1960, 1949, 1945
335 Linwood Street	2013, 2008, 1992, 1985, 1980, 1976, 1973, 1970, 1965, 1960, 1949, 1945, 1940, 1934, 1928
670 LIBERTY AVENUE	2013, 2008, 2005, 2000, 1997, 1985, 1980, 1973, 1970, 1940, 1934, 1928
684 LIBERTY AVENUE	2013, 2008, 2005, 2000, 1997, 1992, 1985, 1980, 1970, 1945, 1940

East New York and Ocean Hill Rezoning
3100 ATLANTIC AVENUE
Brooklyn, NY 11208

Inquiry Number: 4218684.12
February 26, 2015

The EDR-City Directory Abstract

EDR® Environmental Data Resources Inc

6 Armstrong Road
Shelton, CT 06484
800.352.0050
www.edrnet.com

TABLE OF CONTENTS

SECTION

Executive Summary

Findings

City Directory Images

Thank you for your business.
Please contact EDR at 1-800-352-0050
with any questions or comments.

Disclaimer - Copyright and Trademark Notice

This Report contains certain information obtained from a variety of public and other sources reasonably available to Environmental Data Resources, Inc. It cannot be concluded from this Report that coverage information for the target and surrounding properties does not exist from other sources. **NO WARRANTY EXPRESSED OR IMPLIED, IS MADE WHATSOEVER IN CONNECTION WITH THIS REPORT. ENVIRONMENTAL DATA RESOURCES, INC. SPECIFICALLY DISCLAIMS THE MAKING OF ANY SUCH WARRANTIES, INCLUDING WITHOUT LIMITATION, MERCHANTABILITY OR FITNESS FOR A PARTICULAR USE OR PURPOSE. ALL RISK IS ASSUMED BY THE USER. IN NO EVENT SHALL ENVIRONMENTAL DATA RESOURCES, INC. BE LIABLE TO ANYONE, WHETHER ARISING OUT OF ERRORS OR OMISSIONS, NEGLIGENCE, ACCIDENT OR ANY OTHER CAUSE, FOR ANY LOSS OR DAMAGE, INCLUDING, WITHOUT LIMITATION, SPECIAL, INCIDENTAL, CONSEQUENTIAL, OR EXEMPLARY DAMAGES. ANY LIABILITY ON THE PART OF ENVIRONMENTAL DATA RESOURCES, INC. IS STRICTLY LIMITED TO A REFUND OF THE AMOUNT PAID FOR THIS REPORT.** Purchaser accepts this Report "AS IS". Any analyses, estimates, ratings, environmental risk levels or risk codes provided in this Report are provided for illustrative purposes only, and are not intended to provide, nor should they be interpreted as providing any facts regarding, or prediction orforecast of, any environmental risk for any property. Only a Phase I Environmental Site Assessment performed by an environmental professional can provide information regarding the environmental risk for any property. Additionally, the information provided in this Report is not to be construed as legal advice.

Copyright 2015 by Environmental Data Resources, Inc. All rights reserved. Reproduction in any media or format, in whole or in part, of any report or map of Environmental Data Resources, Inc. or its affiliates is prohibited without prior written permission.

EDR and its logos (including Sanborn and Sanborn Map) are trademarks of Environmental Data Resources, Inc. or its affiliates. All other trademarks used herein are the property of their respective owners.

EXECUTIVE SUMMARY

DESCRIPTION

Environmental Data Resources, Inc.'s (EDR) City Directory Abstract is a screening tool designed to assist environmental professionals in evaluating potential liability on a target property resulting from past activities. EDR's City Directory Abstract includes a search and abstract of available city directory data. For each address, the directory lists the name of the corresponding occupant at five year intervals.

Business directories including city, cross reference and telephone directories were reviewed, if available, at approximately five year intervals for the years spanning 1928 through 2013. This report compiles information gathered in this review by geocoding the latitude and longitude of properties identified and gathering information about properties within 100 feet of the target property.

A summary of the information obtained is provided in the text of this report.

RESEARCH SUMMARY

The following research sources were consulted in the preparation of this report. An "X" indicates where information was identified in the source and provided in this report.

Year	Source	TP	Adjoining	Text Abstract	Source Image
2013	Cole Information Services	-	X	X	-
2008	Cole Information Services	-	-	-	-
	Cole Information Services	-	X	X	-
2005	Hill-Donnelly Corporation	X	X	X	-
2000	Cole Information Services	-	X	X	-
1997	NYNEX	-	X	X	-
1992	NYNEX Informantion Resource Co.	-	X	X	-
1985	NYNEX Information Resources Company	-	X	X	-
1980	New York Telephone	-	X	X	-
1976	New York Telephone	X	X	X	-
1973	New York Telephone	X	X	X	-
1970	New York Telephone	X	X	X	-
1965	New York Telephone	X	X	X	-
1960	New York Telephone	X	X	X	-
	New York Telephone Company	X	X	X	-
1949	New York Telephone Company	-	X	X	-
1945	New York Telephone	-	X	X	-
1940	New York Telephone	-	X	X	-
1934	R. L. Polk & Co.	-	X	X	-
1928	New York Telephone	-	X	X	-

EXECUTIVE SUMMARY

SELECTED ADDRESSES

The following addresses were selected by the client, for EDR to research. An "X" indicates where information was identified.

Address	*Type*	*Findings*
3062 FULTON STREET	Client Entered	X
3090 FULTON STREET	Client Entered	
3053 ATLANTIC AVENUE	Client Entered	X
3064 ATLANTIC AVENUE	Client Entered	X
46 Berriman Street	Client Entered	X
3038 Atlantic Avenue	Client Entered	X
3101 Atlantic Avenu	Client Entered	
245 Highland Place	Client Entered	X
3020 Atlantic Avenue	Client Entered	X

FINDINGS

TARGET PROPERTY INFORMATION

ADDRESS

3100 ATLANTIC AVENUE
Brooklyn, NY 11208

FINDINGS DETAIL

Target Property research detail.

ATLANTIC AVE

3100 ATLANTIC AVE

Year	*Uses*	*Source*
2005	3104 NCL	Hill-Donnelly Corporation
1976	SCHNEBLE WM BUTCHR	New York Telephone
1973	Pascale M E	New York Telephone
1970	Pascale N E	New York Telephone
	Ranischer Margaret	New York Telephone
1965	Pascale M E	New York Telephone
	Rauscher Fred	New York Telephone
1960	PATTI ANITA	New York Telephone
	RAUSCHER FRED	New York Telephone
	Patti Anita	New York Telephone Company
	Rauscher Fred	New York Telephone Company

FINDINGS

ADJOINING PROPERTY DETAIL

The following Adjoining Property addresses were researched for this report. Detailed findings are provided for each address.

ATLANTIC AVE

3020 ATLANTIC AVE

Year	Uses	Source
2008	GARCIA TRAVEL	Cole Information Services

3038 ATLANTIC AVE

Year	Uses	Source
2013	HIGH DEFINITION FITNESS CENTER	Cole Information Services
	IMAGE SIGNAGE INC	Cole Information Services
2008	IMAGE SIGNAGE INC	Cole Information Services
	SPLENDOR HOME REALTY	Cole Information Services
	HIGH DEFINITION FITNESS CENTER	Cole Information Services
	J & J LETTERS CORP	Cole Information Services
	POWERTEK WINDOW FACTORY INC	Cole Information Services
	GUY RICK FINISHING INC	Cole Information Services

3053 ATLANTIC AVE

Year	Uses	Source
2013	H LATCHMINARAIN	Cole Information Services
	SW AUTOMOBILE SALES	Cole Information Services
	DYNAMIC AUTO CLINIC & BODY SHOP	Cole Information Services
2008	DYNAMIC AUTO CENTER	Cole Information Services

3088 ATLANTIC AVE

Year	Uses	Source
1985	TERROTECH KNITTING MILL INC	NYNEX Information Resources Company

3098 ATLANTIC AVE

Year	Uses	Source
1992	CASTAGNA MINNIE	NYNEX Informantion Resource Co.
1985	CASTAGNA MINNIE	NYNEX Information Resources Company
1976	CASTAGNA MINNIE	New York Telephone
	LOSIO JOHN	New York Telephone
1973	Lo Sio John	New York Telephone
	Castagna Minnie	New York Telephone

FINDINGS

Year	Uses	Source
1970	Castagna Minnie	New York Telephone
	Losio John	New York Telephone
1965	Berger Simon M	New York Telephone
	Castagna Minnie	New York Telephone
1960	GOODMAN SOLOMON	New York Telephone
	BETTALICO RUSSELL O	New York Telephone
	Bettalico Russell O	New York Telephone Company
	Goodman Solomon	New York Telephone Company
1949	Goodman Solomon	New York Telephone Company
	Lipson Jennie Mrs	New York Telephone Company
	Rosenfeld S S	New York Telephone Company

3101 ATLANTIC AVE

Year	Uses	Source
2013	WHITE CASTLE	Cole Information Services
	WHITE CASTLE	Cole Information Services

Atlantic Avenue

3020 Atlantic Avenue

Year	Uses	Source
2005	Insight Medical I	Hill-Donnelly Corporation
	h Michael Fesum	Hill-Donnelly Corporation
2000	ATLNTCS AGENCY	Cole Information Services
1997	Atlantic Enterprise & Agency	NYNEX
1976	NOTO P S	New York Telephone
1973	Noto P S	New York Telephone
1970	Noto P S	New York Telephone
	Geremia Biagio	New York Telephone
1965	Bocchino Dominic	New York Telephone
1960	BOCCHINO DOMINIC	New York Telephone
	SAMARTANO ANTHONY	New York Telephone
	Bocchino Dominic	New York Telephone Company
	Samartano Anthony	New York Telephone Company
1934	DONLON MARTIN H PLMBR	R. L. Polk & Co.

3038 Atlantic Avenue

Year	Uses	Source
2005	Image Architectural Signage	Hill-Donnelly Corporation
	J & 3 Letters Corp i	Hill-Donnelly Corporation

FINDINGS

Year	Uses	Source
2005	Plainview Window Factory Inc	Hill-Donnelly Corporation
	Splendor Home Realty I F	Hill-Donnelly Corporation
2000	JEM CSTM CBNT INC	Cole Information Services
	GUY-RICK INC	Cole Information Services
	CLRVW WNDW FCTRY	Cole Information Services
	PWRTK WNDW FCTRY	Cole Information Services
	SUPER DIGIT COM	Cole Information Services
1997	Clear View Window Factory Inc	NYNEX
	Guy Rick Inc	NYNEX
1992	KINDLE ENTERPRISE	NYNEX Informantion Resource Co.
	WF KNITTING INC	NYNEX Informantion Resource Co.
	S & K KNITTING CORP	NYNEX Informantion Resource Co.
1985	COMING UP ROSES	NYNEX Information Resources Company
	ROMANA KNITTING	NYNEX Information Resources Company
	ROMANA KNITTING	NYNEX Information Resources Company
	WF KNITTING INC	NYNEX Information Resources Company
1980	JMP DISPLAY FIXTURE CO	New York Telephone
1976	CENTURY KNITG MILLS INC	New York Telephone
	L & J KNITTING MILLS	New York Telephone
	WF KNITTING INC	New York Telephone
	JMP CO CARPNTRS	New York Telephone
1973	Century Knitg Mills Inc	New York Telephone
	WF Knitting Inc	New York Telephone
1970	Century Knitg Mills Inc	New York Telephone
	Paramount Lingerie Inc	New York Telephone
	WF Knitting Inc	New York Telephone
1949	Knorpp Corp	New York Telephone Company
1945	Knorpp Corp	New York Telephone
1940	Knorpp Coop	New York Telephone
1934	LIGUORI PAPER MILLS SUPPLY CO INC CONO LIGUORI PRES MRS CONCHETTA LIGUORI	R. L. Polk & Co.
	KNORPP CANDY CO	R. L. Polk & Co.

ATLANTIC AVENUE

3053 ATLANTIC AVENUE

Year	Uses	Source
2000	OMAR AUTO BODY RPR	Cole Information Services
1992	DEGAETANO CONSTR INC	NYNEX Informantion Resource Co.

Year	Uses	Source
1985	DESTEFANO CONST CO	NYNEX Information Resources Company
1976	DE STEFANO CONST CO	New York Telephone
1973	DE STEFANO CONST CO	New York Telephone
1970	DE STEFANO CONST CO	New York Telephone
1965	DE STEFANO CONST CO	New York Telephone
1960	DE STEFANO CONST CO	New York Telephone
	De Stefano Const Co	New York Telephone Company
1949	De Stefano Const Co	New York Telephone Company
1928	SERENBETZ RICHARD A COAL	New York Telephone

3064 ATLANTIC AVENUE

Year	Uses	Source
1965	Queens Metal Fabricators Inc	New York Telephone
1960	SUPERB BRONRCE & IRON CO INC	New York Telephone
	Superb Bronrce & Iron Co Inc	New York Telephone Company
1945	Superb Bronze & Iron Co	New York Telephone
1940	Superb Bronze & Iron Co	New York Telephone
1928	SUPERB BRONZE & IRON CO	New York Telephone

BERIMN St

6 BERIMN St

Year	Uses	Source
1965	Berri Const Co	New York Telephone

7 BERIMN St

Year	Uses	Source
1965	Aldag Arthur M	New York Telephone

BERIMN st

9 BERIMN st

Year	Uses	Source
1973	Bettalico Russell O	New York Telephone
1970	Bettalico Russell O	New York Telephone

FINDINGS

BERIMN St

9 BERIMN St

Year	Uses	Source
1965	Reuter Norma A	New York Telephone
	Bettalico Russell O	New York Telephone

BERRIMAN ST

2891 BERRIMAN ST

Year	Uses	Source
2005	h Hughes I	Hill-Donnelly Corporation
	Batts A	Hill-Donnelly Corporation

43811 BERRIMAN ST

Year	Uses	Source
2005	Williamson James	Hill-Donnelly Corporation

7 BERRIMAN ST

Year	Uses	Source
2005	h Caban Carlos	Hill-Donnelly Corporation

9 BERRIMAN ST

Year	Uses	Source
2005	h Bautista Estefania	Hill-Donnelly Corporation
2000	BENJAMIN PINEDA	Cole Information Services
	ESTEFANIA BAUTISTA	Cole Information Services

Berriman Street

46 Berriman Street

Year	Uses	Source
1934	BELLNEW GARAGE	R. L. Polk & Co.

FULTON STREET

3062 FULTON STREET

Year	Uses	Source
2000	ATLANTC ICE & FUEL	Cole Information Services
1997	Atlantic Ice & Fuel	NYNEX
	Atlantic Ice & Fuel	NYNEX
1940	Kennedy Geo	New York Telephone

FINDINGS

Year	Uses	Source
1934	ALETTO SALVATORE FISH	R. L. Polk & Co.

HIGHLAND PL

245 HIGHLAND PL

Year	Uses	Source
2013	DUNKIN DONUTS	Cole Information Services
2008	DUNKIN DONUTS	Cole Information Services

Highland Place

245 Highland Place

Year	Uses	Source
2005	Dunkin Donuts	Hill-Donnelly Corporation
2000	DUNKIN DONUTS	Cole Information Services

FINDINGS

TARGET PROPERTY: ADDRESS NOT IDENTIFIED IN RESEARCH SOURCE

The following Target Property addresses were researched for this report, and the addresses were not identified in the research source.

Address Researched	Address Not Identified in Research Source
3100 ATLANTIC AVENUE	2013, 2008, 2000, 1997, 1992, 1985, 1980, 1949, 1945, 1940, 1934, 1928

ADJOINING PROPERTY: ADDRESSES NOT IDENTIFIED IN RESEARCH SOURCE

The following Adjoining Property addresses were researched for this report, and the addresses were not identified in research source.

Address Researched	Address Not Identified in Research Source
245 HIGHLAND PL	2005, 2000, 1997, 1992, 1985, 1980, 1976, 1973, 1970, 1965, 1960, 1949, 1945, 1940, 1934, 1928
245 Highland Place	2013, 2008, 1997, 1992, 1985, 1980, 1976, 1973, 1970, 1965, 1960, 1949, 1945, 1940, 1934, 1928
2891 BERRIMAN ST	2013, 2008, 2000, 1997, 1992, 1985, 1980, 1976, 1973, 1970, 1965, 1960, 1949, 1945, 1940, 1934, 1928
3020 ATLANTIC AVE	2013, 2005, 2000, 1997, 1992, 1985, 1980, 1976, 1973, 1970, 1965, 1960, 1949, 1945, 1940, 1934, 1928
3020 Atlantic Avenue	2013, 2008, 1992, 1985, 1980, 1949, 1945, 1940, 1928
3038 ATLANTIC AVE	2005, 2000, 1997, 1992, 1985, 1980, 1976, 1973, 1970, 1965, 1960, 1949, 1945, 1940, 1934, 1928
3038 Atlantic Avenue	2013, 2008, 1965, 1960, 1928
3053 ATLANTIC AVE	2005, 2000, 1997, 1992, 1985, 1980, 1976, 1973, 1970, 1965, 1960, 1949, 1945, 1940, 1934, 1928
3053 ATLANTIC AVENUE	2013, 2008, 2005, 1997, 1980, 1945, 1940, 1934
3062 FULTON STREET	2013, 2008, 2005, 1992, 1985, 1980, 1976, 1973, 1970, 1965, 1960, 1949, 1945, 1928
3064 ATLANTIC AVENUE	2013, 2008, 2005, 2000, 1997, 1992, 1985, 1980, 1976, 1973, 1970, 1949, 1934
3088 ATLANTIC AVE	2013, 2008, 2005, 2000, 1997, 1992, 1980, 1976, 1973, 1970, 1965, 1960, 1949, 1945, 1940, 1934, 1928
3090 FULTON STREET	2013, 2008, 2005, 2000, 1997, 1992, 1985, 1980, 1976, 1973, 1970, 1965, 1960, 1949, 1945, 1940, 1934, 1928
3098 ATLANTIC AVE	2013, 2008, 2005, 2000, 1997, 1980, 1945, 1940, 1934, 1928
3101 ATLANTIC AVE	2008, 2005, 2000, 1997, 1992, 1985, 1980, 1976, 1973, 1970, 1965, 1960, 1949, 1945, 1940, 1934, 1928
3101 ATLANTIC AVE	2008, 2005, 2000, 1997, 1992, 1985, 1980, 1976, 1973, 1970, 1965, 1960, 1949, 1945, 1940, 1934, 1928
3101 Atlantic Avenu	2013, 2008, 2005, 2000, 1997, 1992, 1985, 1980, 1976, 1973, 1970, 1965, 1960, 1949, 1945, 1940, 1934, 1928
43811 BERRIMAN ST	2013, 2008, 2000, 1997, 1992, 1985, 1980, 1976, 1973, 1970, 1965, 1960, 1949, 1945, 1940, 1934, 1928

FINDINGS

Address Researched	Address Not Identified in Research Source
46 Berriman Street	2013, 2008, 2005, 2000, 1997, 1992, 1985, 1980, 1976, 1973, 1970, 1965, 1960, 1949, 1945, 1940, 1928
6 BERIMN St	2013, 2008, 2005, 2000, 1997, 1992, 1985, 1980, 1976, 1973, 1970, 1960, 1949, 1945, 1940, 1934, 1928
7 BERIMN St	2013, 2008, 2005, 2000, 1997, 1992, 1985, 1980, 1976, 1973, 1970, 1960, 1949, 1945, 1940, 1934, 1928
7 BERRIMAN ST	2013, 2008, 2000, 1997, 1992, 1985, 1980, 1976, 1973, 1970, 1965, 1960, 1949, 1945, 1940, 1934, 1928
9 BERIMN St	2013, 2008, 2005, 2000, 1997, 1992, 1985, 1980, 1976, 1973, 1970, 1960, 1949, 1945, 1940, 1934, 1928
9 BERIMN st	2013, 2008, 2005, 2000, 1997, 1992, 1985, 1980, 1976, 1965, 1960, 1949, 1945, 1940, 1934, 1928
9 BERRIMAN ST	2013, 2008, 1997, 1992, 1985, 1980, 1976, 1973, 1970, 1965, 1960, 1949, 1945, 1940, 1934, 1928

East New York and Ocean Hill Rezoning
294 Essex Street
Brooklyn, NY 11208

Inquiry Number: 4218684.13
February 26, 2015

The EDR-City Directory Abstract

Environmental Data Resources Inc

6 Armstrong Road
Shelton, CT 06484
800.352.0050
www.edrnet.com

TABLE OF CONTENTS

SECTION

Executive Summary

Findings

City Directory Images

Thank you for your business.
Please contact EDR at 1-800-352-0050
with any questions or comments.

Disclaimer - Copyright and Trademark Notice

This Report contains certain information obtained from a variety of public and other sources reasonably available to Environmental Data Resources, Inc. It cannot be concluded from this Report that coverage information for the target and surrounding properties does not exist from other sources. **NO WARRANTY EXPRESSED OR IMPLIED, IS MADE WHATSOEVER IN CONNECTION WITH THIS REPORT. ENVIRONMENTAL DATA RESOURCES, INC. SPECIFICALLY DISCLAIMS THE MAKING OF ANY SUCH WARRANTIES, INCLUDING WITHOUT LIMITATION, MERCHANTABILITY OR FITNESS FOR A PARTICULAR USE OR PURPOSE. ALL RISK IS ASSUMED BY THE USER. IN NO EVENT SHALL ENVIRONMENTAL DATA RESOURCES, INC. BE LIABLE TO ANYONE, WHETHER ARISING OUT OF ERRORS OR OMISSIONS, NEGLIGENCE, ACCIDENT OR ANY OTHER CAUSE, FOR ANY LOSS OR DAMAGE, INCLUDING, WITHOUT LIMITATION, SPECIAL, INCIDENTAL, CONSEQUENTIAL, OR EXEMPLARY DAMAGES. ANY LIABILITY ON THE PART OF ENVIRONMENTAL DATA RESOURCES, INC. IS STRICTLY LIMITED TO A REFUND OF THE AMOUNT PAID FOR THIS REPORT.** Purchaser accepts this Report "AS IS". Any analyses, estimates, ratings, environmental risk levels or risk codes provided in this Report are provided for illustrative purposes only, and are not intended to provide, nor should they be interpreted as providing any facts regarding, or prediction orforecast of, any environmental risk for any property. Only a Phase I Environmental Site Assessment performed by an environmental professional can provide information regarding the environmental risk for any property. Additionally, the information provided in this Report is not to be construed as legal advice.

Copyright 2015 by Environmental Data Resources, Inc. All rights reserved. Reproduction in any media or format, in whole or in part, of any report or map of Environmental Data Resources, Inc. or its affiliates is prohibited without prior written permission.

EDR and its logos (including Sanborn and Sanborn Map) are trademarks of Environmental Data Resources, Inc. or its affiliates. All other trademarks used herein are the property of their respective owners.

EXECUTIVE SUMMARY

DESCRIPTION

Environmental Data Resources, Inc.'s (EDR) City Directory Abstract is a screening tool designed to assist environmental professionals in evaluating potential liability on a target property resulting from past activities. EDR's City Directory Abstract includes a search and abstract of available city directory data. For each address, the directory lists the name of the corresponding occupant at five year intervals.

Business directories including city, cross reference and telephone directories were reviewed, if available, at approximately five year intervals for the years spanning 1928 through 2013. This report compiles information gathered in this review by geocoding the latitude and longitude of properties identified and gathering information about properties within 100 feet of the target property.

A summary of the information obtained is provided in the text of this report.

RESEARCH SUMMARY

The following research sources were consulted in the preparation of this report. An "X" indicates where information was identified in the source and provided in this report.

Year	*Source*	*TP*	*Adjoining*	*Text Abstract*	*Source Image*
2013	Cole Information Services	-	X	X	-
2008	Cole Information Services	-	X	X	-
2005	Hill-Donnelly Corporation	-	X	X	-
2000	Cole Information Services	-	X	X	-
1997	NYNEX	-	X	X	-
1992	NYNEX Informantion Resource Co.	-	X	X	-
1985	NYNEX Information Resources Company	-	X	X	-
1980	New York Telephone	-	-	-	-
1976	New York Telephone	-	X	X	-
1973	New York Telephone	-	X	X	-
1970	New York Telephone	-	X	X	-
1965	New York Telephone	-	X	X	-
1960	New York Telephone	-	X	X	-
	New York Telephone Company	-	X	X	-
1949	New York Telephone Company	-	X	X	-
1945	New York Telephone	-	X	X	-
1940	New York Telephone	-	X	X	-
1934	R. L. Polk & Co.	X	X	X	-
1928	New York Telephone	-	X	X	-

EXECUTIVE SUMMARY

SELECTED ADDRESSES

The following addresses were selected by the client, for EDR to research. An "X" indicates where information was identified.

Address	*Type*	*Findings*
282 Essex Stree	Client Entered	
725 Liberty Avenue	Client Entered	X
112 Berriman Street	Client Entered	
785 Liberty Avenue	Client Entered	X
742 Liberty Avenue	Client Entered	X
66 BERRIMAN STREET	Client Entered	X
745 LIBERTY AVENUE	Client Entered	X
68 BERRIMAN STREET	Client Entered	X
708 Liberty Avenue	Client Entered	X

FINDINGS

TARGET PROPERTY INFORMATION

ADDRESS

294 Essex Street
Brooklyn, NY 11208

FINDINGS DETAIL

Target Property research detail.

ESSEX

294 ESSEX

Year	*Uses*	*Source*
1934	DEMARCO MARIA H	R. L. Polk & Co.
	SALVATO DOMINICK AUTO MECH R	R. L. Polk & Co.
	SALVATO FANNIE H	R. L. Polk & Co.

FINDINGS

ADJOINING PROPERTY DETAIL

The following Adjoining Property addresses were researched for this report. Detailed findings are provided for each address.

BERRIMAN ST

66 BERRIMAN ST

Year	Uses	Source
2013	FOUNTAIN AUTOMOBILE GROUP	Cole Information Services
2008	CAR BUSTERS AUTO RECYCLING LLC	Cole Information Services

BERRIMAN STREET

66 BERRIMAN STREET

Year	Uses	Source
2005	Carbusters Auto Recycling	Hill-Donnelly Corporation
2000	CAR BSTRS AT LIC	Cole Information Services
	FOUNTAIN AUTO INC	Cole Information Services
1997	Fountain Auto Inc	NYNEX

68 BERRIMAN STREET

Year	Uses	Source
2005	No Current Listing	Hill-Donnelly Corporation

ESSEX

286 ESSEX

Year	Uses	Source
1976	JUDGE ANTOINETTE	New York Telephone

288 ESSEX

Year	Uses	Source
1992	SUAREZ ROSA	NYNEX Informantion Resource Co.
1976	AMBROSIO JOS	New York Telephone
	LOMBARDO NELL	New York Telephone
1960	AMBROSIO JOS	New York Telephone
	AMBROSIO MIKE SEWR DIG	New York Telephone
1934	AMBROSIO MICHL STUDENT R	R. L. Polk & Co.
	AMMIRATI FRANK STONE CUTR H	R. L. Polk & Co.
	AMBROSIO MICHL SEWER CONTR H DO	R. L. Polk & Co.

FINDINGS

Year	Uses	Source
1934	AMBROSIO CELIA STUDENT R	R. L. Polk & Co.
	AMBROSIO LUCY CLK R	R. L. Polk & Co.
1928	AMBROSIO MIKE SEWR DIG	New York Telephone

289 ESSEX

Year	Uses	Source
1992	GARCIA J	NYNEX Informantion Resource Co.
1985	CRISCUOLO ROMEO	NYNEX Information Resources Company
1976	CRISCUOLO ROMEO	New York Telephone
	AURIEMMA ANTONIO	New York Telephone
1960	CRISCUOLO ROMEO	New York Telephone
1934	GUILIANO BROS TRUCKLING	R. L. Polk & Co.
	GUILIANO NATHANIEL H	R. L. Polk & Co.
	GUILIANO PASUALE H	R. L. Polk & Co.
1928	GUILIANO PASQUALE R	New York Telephone

291 ESSEX

Year	Uses	Source
1992	B & R LOOPS INC BELTS	NYNEX Informantion Resource Co.
	BORAH J CO INC BELTLOOPS	NYNEX Informantion Resource Co.
	BORAH J CO INC BELTLOOPS	NYNEX Informantion Resource Co.
	UNITED NOVELTY CO	NYNEX Informantion Resource Co.
1985	B & R LOOPS INC BELTS	NYNEX Information Resources Company
	BILLIE-ANN PLASTICS MFG CORP	NYNEX Information Resources Company
	BORAH J CO INC BELTLOOPS	NYNEX Information Resources Company
	BORAH J CO INC BELTLOOPS	NYNEX Information Resources Company
1976	B & R LOOPS INC BELTS	New York Telephone
	BILLIE-ANN PLASTICS MFG CORP	New York Telephone
	BORAH J CO INC BELT LOOPS	New York Telephone
	BORAH J CO INC BELT LOOPS	New York Telephone
1960	ART MOUNT MFG CO GIFT WRS	New York Telephone
	BLAKE NOVELTY CO	New York Telephone
	GREENWICH BEDDING CORP	New York Telephone
	S & K CONTRCTG DISEA	New York Telephone
	SEALOTEC INC	New York Telephone
	SHERRY LANE SPORTWEAR CO	New York Telephone
	SYMPHONY HANDBAG	New York Telephone
	Blake Novelty Co	New York Telephone Company
	Sherry Lane Sportwear Co	New York Telephone Company

FINDINGS

Year	Uses	Source
1949	AS Sportswr Co	New York Telephone Company
	Meyers Rose M	New York Telephone Company
	S & E Coat Corp	New York Telephone Company
	Sherry Lane Sportwear Co	New York Telephone Company
1945	Aptekar M drses	New York Telephone
	Berland Blouse & Sportwr Co	New York Telephone
	Cancemi Frank drses	New York Telephone
	Homet Dress Co	New York Telephone
	Margaret Dress Co	New York Telephone
	Sportland Blouse & Sportwear Co	New York Telephone
1940	Berland Blouse & Sportwr Co	New York Telephone
	Cancemi Frank drses	New York Telephone
	Margaret Dress Co	New York Telephone
	Sportland Blouse & Sportwear Co	New York Telephone
	Vernino John drses	New York Telephone
1934	ETTING & FRIEDMAN DRESS MFRS	R. L. Polk & Co.
	QUIJANO JOS RESTR H	R. L. Polk & Co.
	SMITH JACOB DRESS MFR H DO	R. L. Polk & Co.
1928	JAFFEE BROS BOYS STS	New York Telephone
	LEHMAN & SPECTOR DRESSES	New York Telephone
	MANNO ANTHONY F REV R	New York Telephone
	SCHNEIDER A B DRS	New York Telephone
	STRAKOWSKY & KRAFF DRSES	New York Telephone

292 ESSEX

Year	Uses	Source
1992	REID J	NYNEX Informantion Resource Co.
1985	COLLURA NICK	NYNEX Information Resources Company
1976	COLLURA NICK	New York Telephone
	FERRARESE FRANK	New York Telephone
	GIAMUMDO JOHN	New York Telephone
	MIRTO J	New York Telephone
	PASSANTINO ROSLE	New York Telephone
1960	CALANDRINO TILE CO	New York Telephone
	COLLURA NICK	New York Telephone
	GENNA RITA	New York Telephone
	LOMBARDO NEIL	New York Telephone
	RAINONE I	New York Telephone
	Calandrino Tile Co	New York Telephone Company

FINDINGS

Year	Uses	Source
1960	Genna Rita	New York Telephone Company
	Lombardo Neil	New York Telephone Company
1934	AMMIRATI AUTILIA H	R. L. Polk & Co.
	AMMIRATI LENA DRESS OPR R	R. L. Polk & Co.
	LEMBO JOHN BRKLYR H	R. L. Polk & Co.
	LEMBO JOHN JR PRINTER R	R. L. Polk & Co.
	LEMBO SAML LAB R	R. L. Polk & Co.
	POLICI STEVEN LAB H	R. L. Polk & Co.
	VINCENT PAUL CLO PRAR H	R. L. Polk & Co.

295 ESSEX

Year	Uses	Source
1949	Dental Research & Sales Co Inc	New York Telephone Company

296 ESSEX

Year	Uses	Source
1992	WILLIAMS SADIE	NYNEX Informantion Resource Co.
1985	WILLIAMS SADIE	NYNEX Information Resources Company
1976	FERRICANE ELSIE M	New York Telephone
1960	FERRICANE ELSIE M	New York Telephone
	JUDGE ANTOINETTE	New York Telephone
1934	MELE FRANK ICEMN R	R. L. Polk & Co.

298 ESSEX

Year	Uses	Source
1992	FIELDS L	NYNEX Informantion Resource Co.
	WILLIAMS BARBARA	NYNEX Informantion Resource Co.
1985	WILLIAMS BARBARA	NYNEX Information Resources Company
1976	BONAVITA ANIELLO	New York Telephone
1960	RUSSOLELLO ANTHONY J	New York Telephone
	BONAVITA ANIELLO	New York Telephone
1949	Sgambati Raymond S	New York Telephone Company
	Ledone Tony	New York Telephone Company
1945	Ledone Tony	New York Telephone
1934	MANGANO LAB H	R. L. Polk & Co.
	MANGANO DRESS OPR R	R. L. Polk & Co.
	MELE PETER CLK R	R. L. Polk & Co.
	MELE MARY DRESS OPR R	R. L. Polk & Co.
	MELE DOMINICK ICEMN R	R. L. Polk & Co.

Year	Uses	Source
1928	AMBROSIO A SEWER CONTR	New York Telephone

ESSEX ST

288 ESSEX ST

Year	Uses	Source
2005	h Garcia V	Hill-Donnelly Corporation
	h Flores Judith	Hill-Donnelly Corporation
	Cruz Irene A	Hill-Donnelly Corporation
2000	V GARCIA	Cole Information Services
1997	KHAN Munir	NYNEX
1973	Lombardo Neil	New York Telephone
	Ambrosio Jos	New York Telephone
1970	Ambrosio Mike	New York Telephone
	Ambrosio Jos	New York Telephone
1965	Ambrosio Mike sewr dig	New York Telephone
	Ambrosio Jos	New York Telephone
1960	Ambrosio Mike sewr dig	New York Telephone Company
	Ambrosio Jos	New York Telephone Company
1949	Ambrosio Mike sewr dig	New York Telephone Company
1945	Ambrosio Mike sewr dig	New York Telephone
1940	Ambrosio Mike sewr dig	New York Telephone

289 ESSEX ST

Year	Uses	Source
2005	No Current Listing	Hill-Donnelly Corporation
2000	SUAZO NORMAN	Cole Information Services
1997	Carter Gigi	NYNEX
1973	Criscuolo Romeo	New York Telephone
	Auriemma Antonio	New York Telephone
1970	Auriemma Antonio	New York Telephone
	Criscuolo Romeo	New York Telephone
1965	Criscuolo Romeo	New York Telephone
	Auriemma Antonio	New York Telephone
1960	Criscuolo Romeo	New York Telephone Company

291 ESSEX ST

Year	Uses	Source
2013	BORAH J CO INC	Cole Information Services
	1800RADIATOR	Cole Information Services

FINDINGS

Year	Uses	Source
2013	SPECIALTY CONTRACT SEWING	Cole Information Services
2008	EASTEX MANUFACTURING CORP	Cole Information Services
	BORAH J CO INC	Cole Information Services
2005	Specialty Contract Sewing	Hill-Donnelly Corporation
	Eastex Manufacturing Corp	Hill-Donnelly Corporation
	J 3 Borah Co Inc	Hill-Donnelly Corporation
2000	B & R LOOPS INC	Cole Information Services
	BORAH J CO INC	Cole Information Services
	BORAH J CO INC	Cole Information Services
	LOUGAR FINISH INC	Cole Information Services
1997	Borah J Co Inc belt loops	NYNEX
	Borah J Co Inc belt loops	NYNEX
	B & R Loops Inc belts	NYNEX
1973	Acetate Creations Inc plastic	New York Telephone
	B & R Loops Inc belts	New York Telephone
	Borah J Colnc belt loops	New York Telephone
1970	Contessa b	New York Telephone
	Tella Vincent	New York Telephone
1965	Contessa b	New York Telephone
	Tella Vincent	New York Telephone
1960	Art Mount Mfg Co gift wrs	New York Telephone Company
	Greenwich Bedding Corp	New York Telephone Company
	S & K Contrctg disea	New York Telephone Company
	Sealotec Inc	New York Telephone Company
	Symphony Handbag	New York Telephone Company
1945	Berland W sport wear	New York Telephone
	Destase Al dress mfg	New York Telephone
1940	Borland W sport wear	New York Telephone
	Berland S L	New York Telephone
	Destase Al dress mfg	New York Telephone

292 ESSEX ST

Year	Uses	Source
2005	Murley Baichoo	Hill-Donnelly Corporation
2000	1R R SINGH	Cole Information Services
	DOOKNEE RAMNAUTH	Cole Information Services
	APARTMENTS	Cole Information Services
1997	BAICHOO Edward	NYNEX
	NIEVES R	NYNEX

FINDINGS

Year	Uses	Source
1997	SINGH R	NYNEX
1973	Ferrarese Frank	New York Telephone
	Collura Nick	New York Telephone
	Mirto Julia	New York Telephone
	Noto Pete	New York Telephone

ESSEX st

292 ESSEX st

Year	Uses	Source
1970	Lombardo Neil	New York Telephone

ESSEX ST

292 ESSEX ST

Year	Uses	Source
1970	Collura Wick	New York Telephone
	Ferrarese Frank	New York Telephone
	Ferrarese Frank	New York Telephone
1965	Collura Nick	New York Telephone
	Ferrarese Frank	New York Telephone
	Leto Chas	New York Telephone

ESSEX St

292 ESSEX St

Year	Uses	Source
1965	Lombardo Neil	New York Telephone
	Genna Rita	New York Telephone

ESSEX ST

292 ESSEX ST

Year	Uses	Source
1960	Collura Nick	New York Telephone Company
	Rainone I	New York Telephone Company

296 ESSEX ST

Year	Uses	Source
2005	No Current Listing	Hill-Donnelly Corporation
2000	SADIE WILLIAMS	Cole Information Services

FINDINGS

Year	Uses	Source
1997	WILLIAMS Sadie	NYNEX
1973	Ferricane Elsie M	New York Telephone
	Judge Antoinette	New York Telephone
1970	Ferricane Elsie M	New York Telephone
	Ferricane Elsie M	New York Telephone
	Judge Antoinette	New York Telephone
1965	Judge Antoinette	New York Telephone
	Ferricane Elsie M	New York Telephone
1960	Judge Antoinette	New York Telephone Company
	Ferricane Elsie M	New York Telephone Company

298 ESSEX ST

Year	Uses	Source
2005	h Grant Simone	Hill-Donnelly Corporation
	Moore Linda	Hill-Donnelly Corporation
2000	JEANETTE PARRISH	Cole Information Services
1997	PARRISH Jeanette	NYNEX
	BRUCE Constance	NYNEX
1973	Bonavita Aniello	New York Telephone
	Bifulco Angelo	New York Telephone
1970	Bonavita Frank	New York Telephone
	Bonavita Aniello	New York Telephone
1965	Svara Richd H	New York Telephone
	Bonavita Aniello	New York Telephone
1960	Bonavita Aniello	New York Telephone Company
	Russolello Anthony J	New York Telephone Company

LIBERTY AVE

742 LIBERTY AVE

Year	Uses	Source
2013	NEW YORK PROVISIONS	Cole Information Services

785 LIBERTY AVE

Year	Uses	Source
2013	BROTHER AUTO REPAIR	Cole Information Services
2008	BROTHER AUTO REPAIR	Cole Information Services
	HITEL VALDEZ	Cole Information Services

FINDINGS

Liberty Avenue

708 Liberty Avenue

Year	Uses	Source
1949	Intieri L	New York Telephone Company
1945	Intieri L	New York Telephone
1940	Intieri L	New York Telephone
1934	PERSICO ANTHONY CLK R	R. L. Polk & Co.
	PERSICO HELEN CLK R	R. L. Polk & Co.
	PERSICO MARIO DEP COLLR U S INT REV H	R. L. Polk & Co.
	VINCE ANTHONY CHAUF H	R. L. Polk & Co.
	VINCE MICHL R	R. L. Polk & Co.
1928	PERSICO M RL EST & INS	New York Telephone

725 Liberty Avenue

Year	Uses	Source
2005	Mckoy TJ	Hill-Donnelly Corporation
2000	CHRSTN FTH TBRNCL	Cole Information Services
1997	GARCIA V	NYNEX
	BLANDA FUNERAL HOME INC	NYNEX
	Liberty Chapels Inc	NYNEX
1992	BLANDA FUNERAL HOME INC	NYNEX Informantion Resource Co.
1985	BLANDA FUNERAL HOME INC	NYNEX Information Resources Company
1976	LEONETTI A	New York Telephone
	BLANDA NICHOLAS UNDTKR	New York Telephone
	PORAZZO S	New York Telephone
1973	Blanda Nicholas undtkr	New York Telephone
	Leonetti A	New York Telephone
1965	Blanda Nicholas undtkr	New York Telephone
	Mantico Carmine	New York Telephone
1960	BLANDA NICHOLAS UNDTKR	New York Telephone
	MANTICO CARMINE	New York Telephone
	Mantico Carmine	New York Telephone Company
	Blanda Nicholas undtkr	New York Telephone Company
1949	Blanda Nicholas undtkr	New York Telephone Company
1945	Blanda Nicholas undtkr	New York Telephone
1934	AMBROSIO TESSIE OPR R	R. L. Polk & Co.

742 Liberty Avenue

Year	Uses	Source
1997	Ebenezer Thrift Shop	NYNEX
1992	J & D PROVISIONS FRESH MEATS EVERYDAY	NYNEX Informantion Resource Co.
	J & D PROVISIONS	NYNEX Informantion Resource Co.
1965	Welbilt Aluminum Home Prods Inc	New York Telephone
1960	MANFRE STEPHEN J DRUGS	New York Telephone
	Manfre Stephen J drugs	New York Telephone Company
1949	Manfre Stephen J drugs	New York Telephone Company
1945	Manfre Stephen J drugs	New York Telephone
1940	Smedira N A drugs	New York Telephone
1934	DE VITO SALAVTORE LAB H	R. L. Polk & Co.
	SPERANDEO JOHN STUDENT R	R. L. Polk & Co.
	SPERANDEO ANIELLO CARP R	R. L. Polk & Co.
	SPERANDEO CARRIE DRESS OPR R	R. L. Polk & Co.
	SPERANDEO FRANCES STATIONER H	R. L. Polk & Co.
1928	SPERANDEO ARTHUR R	New York Telephone

LIBERTY AVENUE

745 LIBERTY AVENUE

Year	Uses	Source
2005	Bremen Corp	Hill-Donnelly Corporation
2000	BREMEN CORP	Cole Information Services
1997	Bremen Corp	NYNEX
1992	JIMMY BOY TRUCKING CO	NYNEX Informantion Resource Co.
	BREMEN CORP	NYNEX Informantion Resource Co.
1985	JIMMY BOY TRUCKING CO	NYNEX Information Resources Company
1976	LIBERTY STONE CO	New York Telephone
	LIBERTY SUGAR CO	New York Telephone
	JIMMY BOY TRUCKG CO	New York Telephone
1973	Liberty Stone Co	New York Telephone
	Liberty Sugar Co	New York Telephone
1965	Liberty Stone Co	New York Telephone
	Liberty Sugar Co	New York Telephone
	Jimmy Boy Truckg Co	New York Telephone
1960	LIBERTY SUGAR CO	New York Telephone
	JIMMY BOY TRUCKG CO	New York Telephone
	Jimmy Boy Truckg Co	New York Telephone Company

FINDINGS

Year	Uses	Source
1960	Liberty Sugar Co	New York Telephone Company
1949	A M Heating Co	New York Telephone Company
	A M OIL TANK INSTALLATION CO INC	New York Telephone Company
	Cetrino Thos A oil tank installations	New York Telephone Company
1945	A M Oil Tank Installation Co Inc	New York Telephone
	Tac Heating Control Co Inc	New York Telephone
	Cetrino Thos A Oil tank installations	New York Telephone

Liberty Avenue

785 Liberty Avenue

Year	Uses	Source
2005	Brother Auto Repair	Hill-Donnelly Corporation
2000	BROTHER ANTO RPR	Cole Information Services
1997	Sunset Auto Repair Center	NYNEX
1992	JOHNSON S AUTO REPR PAINTING & COLOR MATCHING SPECIALIST	NYNEX Informantion Resource Co.
1985	JOHNSONS AUTO REPR	NYNEX Information Resources Company
1976	JOHNSON S AUTO REPR	New York Telephone
1973	Johnsons Auto Repr	New York Telephone
1970	East Coast Collision Inc	New York Telephone
1965	F & C Auto Body	New York Telephone
1949	Jahns R E Auto Svce	New York Telephone Company
1934	JAHN RUDOLF E AUTO REPR	R. L. Polk & Co.
	NASTASI SALVATORE BAKER H	R. L. Polk & Co.

FINDINGS

TARGET PROPERTY: ADDRESS NOT IDENTIFIED IN RESEARCH SOURCE

The following Target Property addresses were researched for this report, and the addresses were not identified in the research source.

Address Researched	Address Not Identified in Research Source
294 Essex Street	2013, 2008, 2005, 2000, 1997, 1992, 1985, 1980, 1976, 1973, 1970, 1965, 1960, 1949, 1945, 1940, 1928

ADJOINING PROPERTY: ADDRESSES NOT IDENTIFIED IN RESEARCH SOURCE

The following Adjoining Property addresses were researched for this report, and the addresses were not identified in research source.

Address Researched	Address Not Identified in Research Source
112 Berriman Street	2013, 2008, 2005, 2000, 1997, 1992, 1985, 1980, 1976, 1973, 1970, 1965, 1960, 1949, 1945, 1940, 1934, 1928
282 Essex Stree	2013, 2008, 2005, 2000, 1997, 1992, 1985, 1980, 1976, 1973, 1970, 1965, 1960, 1949, 1945, 1940, 1934, 1928
286 ESSEX	2013, 2008, 2005, 2000, 1997, 1992, 1985, 1980, 1973, 1970, 1965, 1960, 1949, 1945, 1940, 1934, 1928
288 ESSEX	2013, 2008, 2005, 2000, 1997, 1985, 1980, 1973, 1970, 1965, 1949, 1945, 1940
288 ESSEX ST	2013, 2008, 1992, 1985, 1980, 1976, 1934, 1928
289 ESSEX	2013, 2008, 2005, 2000, 1997, 1980, 1973, 1970, 1965, 1949, 1945, 1940
289 ESSEX ST	2013, 2008, 1992, 1985, 1980, 1976, 1949, 1945, 1940, 1934, 1928
291 ESSEX	2013, 2008, 2005, 2000, 1997, 1980, 1973, 1970, 1965
291 ESSEX ST	2005, 2000, 1997, 1992, 1985, 1980, 1976, 1973, 1970, 1965, 1960, 1949, 1945, 1940, 1934, 1928
291 ESSEX ST	2013, 2008, 1992, 1985, 1980, 1976, 1949, 1934, 1928
292 ESSEX	2013, 2008, 2005, 2000, 1997, 1980, 1973, 1970, 1965, 1949, 1945, 1940, 1928
292 ESSEX ST	2013, 2008, 1992, 1985, 1980, 1976, 1949, 1945, 1940, 1934, 1928
292 ESSEX St	2013, 2008, 2005, 2000, 1997, 1992, 1985, 1980, 1976, 1973, 1970, 1960, 1949, 1945, 1940, 1934, 1928
292 ESSEX st	2013, 2008, 2005, 2000, 1997, 1992, 1985, 1980, 1976, 1973, 1965, 1960, 1949, 1945, 1940, 1934, 1928
295 ESSEX	2013, 2008, 2005, 2000, 1997, 1992, 1985, 1980, 1976, 1973, 1970, 1965, 1960, 1945, 1940, 1934, 1928
296 ESSEX	2013, 2008, 2005, 2000, 1997, 1980, 1973, 1970, 1965, 1949, 1945, 1940, 1928
296 ESSEX ST	2013, 2008, 1992, 1985, 1980, 1976, 1949, 1945, 1940, 1934, 1928
298 ESSEX	2013, 2008, 2005, 2000, 1997, 1980, 1973, 1970, 1965, 1940
298 ESSEX ST	2013, 2008, 1992, 1985, 1980, 1976, 1949, 1945, 1940, 1934, 1928

FINDINGS

Address Researched	Address Not Identified in Research Source
66 BERRIMAN ST	2005, 2000, 1997, 1992, 1985, 1980, 1976, 1973, 1970, 1965, 1960, 1949, 1945, 1940, 1934, 1928
66 BERRIMAN STREET	2013, 2008, 1992, 1985, 1980, 1976, 1973, 1970, 1965, 1960, 1949, 1945, 1940, 1934, 1928
68 BERRIMAN STREET	2013, 2008, 2000, 1997, 1992, 1985, 1980, 1976, 1973, 1970, 1965, 1960, 1949, 1945, 1940, 1934, 1928
708 Liberty Avenue	2013, 2008, 2005, 2000, 1997, 1992, 1985, 1980, 1976, 1973, 1970, 1965, 1960
725 Liberty Avenue	2013, 2008, 1980, 1970, 1940, 1928
742 LIBERTY AVE	2008, 2005, 2000, 1997, 1992, 1985, 1980, 1976, 1973, 1970, 1965, 1960, 1949, 1945, 1940, 1934, 1928
742 Liberty Avenue	2013, 2008, 2005, 2000, 1985, 1980, 1976, 1973, 1970
745 LIBERTY AVENUE	2013, 2008, 1980, 1970, 1940, 1934, 1928
785 LIBERTY AVE	2005, 2000, 1997, 1992, 1985, 1980, 1976, 1973, 1970, 1965, 1960, 1949, 1945, 1940, 1934, 1928
785 Liberty Avenue	2013, 2008, 1980, 1960, 1945, 1940, 1928

East New York and Ocean Hill Rezoning
889 Liberty Avenue
Brooklyn, NY 11208

Inquiry Number: 4218684.15
February 26, 2015

The EDR-City Directory Abstract

Environmental Data Resources Inc

6 Armstrong Road
Shelton, CT 06484
800.352.0050
www.edrnet.com

TABLE OF CONTENTS

SECTION

Executive Summary

Findings

City Directory Images

Thank you for your business.
Please contact EDR at 1-800-352-0050
with any questions or comments.

Disclaimer - Copyright and Trademark Notice

This Report contains certain information obtained from a variety of public and other sources reasonably available to Environmental Data Resources, Inc. It cannot be concluded from this Report that coverage information for the target and surrounding properties does not exist from other sources. **NO WARRANTY EXPRESSED OR IMPLIED, IS MADE WHATSOEVER IN CONNECTION WITH THIS REPORT. ENVIRONMENTAL DATA RESOURCES, INC. SPECIFICALLY DISCLAIMS THE MAKING OF ANY SUCH WARRANTIES, INCLUDING WITHOUT LIMITATION, MERCHANTABILITY OR FITNESS FOR A PARTICULAR USE OR PURPOSE. ALL RISK IS ASSUMED BY THE USER. IN NO EVENT SHALL ENVIRONMENTAL DATA RESOURCES, INC. BE LIABLE TO ANYONE, WHETHER ARISING OUT OF ERRORS OR OMISSIONS, NEGLIGENCE, ACCIDENT OR ANY OTHER CAUSE, FOR ANY LOSS OR DAMAGE, INCLUDING, WITHOUT LIMITATION, SPECIAL, INCIDENTAL, CONSEQUENTIAL, OR EXEMPLARY DAMAGES. ANY LIABILITY ON THE PART OF ENVIRONMENTAL DATA RESOURCES, INC. IS STRICTLY LIMITED TO A REFUND OF THE AMOUNT PAID FOR THIS REPORT.** Purchaser accepts this Report "AS IS". Any analyses, estimates, ratings, environmental risk levels or risk codes provided in this Report are provided for illustrative purposes only, and are not intended to provide, nor should they be interpreted as providing any facts regarding, or prediction orforecast of, any environmental risk for any property. Only a Phase I Environmental Site Assessment performed by an environmental professional can provide information regarding the environmental risk for any property. Additionally, the information provided in this Report is not to be construed as legal advice.

Copyright 2015 by Environmental Data Resources, Inc. All rights reserved. Reproduction in any media or format, in whole or in part, of any report or map of Environmental Data Resources, Inc. or its affiliates is prohibited without prior written permission.

EDR and its logos (including Sanborn and Sanborn Map) are trademarks of Environmental Data Resources, Inc. or its affiliates. All other trademarks used herein are the property of their respective owners.

EXECUTIVE SUMMARY

DESCRIPTION

Environmental Data Resources, Inc.'s (EDR) City Directory Abstract is a screening tool designed to assist environmental professionals in evaluating potential liability on a target property resulting from past activities. EDR's City Directory Abstract includes a search and abstract of available city directory data. For each address, the directory lists the name of the corresponding occupant at five year intervals.

Business directories including city, cross reference and telephone directories were reviewed, if available, at approximately five year intervals for the years spanning 1928 through 2013. This report compiles information gathered in this review by geocoding the latitude and longitude of properties identified and gathering information about properties within 100 feet of the target property.

A summary of the information obtained is provided in the text of this report.

RESEARCH SUMMARY

The following research sources were consulted in the preparation of this report. An "X" indicates where information was identified in the source and provided in this report.

Year	Source	TP	Adjoining	Text Abstract	Source Image
2013	Cole Information Services	-	X	X	-
2008	Cole Information Services	-	X	X	-
2005	Hill-Donnelly Corporation	X	X	X	-
2000	Cole Information Services	X	X	X	-
1997	NYNEX	-	X	X	-
1992	NYNEX Informantion Resource Co.	X	X	X	-
1985	NYNEX Information Resources Company	X	X	X	-
1980	New York Telephone	-	X	X	-
1976	New York Telephone	-	X	X	-
1973	New York Telephone	-	X	X	-
1970	New York Telephone	-	X	X	-
1965	New York Telephone	X	X	X	-
1960	New York Telephone	X	X	X	-
	New York Telephone Company	X	X	X	-
1949	New York Telephone Company	-	X	X	-
1945	New York Telephone	-	X	X	-
1940	New York Telephone	-	X	X	-
1934	R. L. Polk & Co.	X	X	X	-
1928	New York Telephone	-	X	X	-

EXECUTIVE SUMMARY

SELECTED ADDRESSES

The following addresses were selected by the client, for EDR to research. An "X" indicates where information was identified.

Address	*Type*	*Findings*
879 Liberty Avenue	Client Entered	
865 Liberty Avenue	Client Entered	X
3196 Atlantic Avenue	Client Entered	X
3170 Atlantic Avenue	Client Entered	X
850 LIBERTY AVENUE	Client Entered	
118 ATKINS AVENUE	Client Entered	X
3156 Atlantic Avenue	Client Entered	
895 Liberty Avenue	Client Entered	X
925 Liberty Avenue	Client Entered	X

FINDINGS

TARGET PROPERTY INFORMATION

ADDRESS

889 Liberty Avenue
Brooklyn, NY 11208

FINDINGS DETAIL

Target Property research detail.

LIBERTY AVE

889 LIBERTY AVE

Year	*Uses*	*Source*
2005	Smith MIchelle	Hill-Donnelly Corporation
	Stephens 0 S	Hill-Donnelly Corporation
2000	KENNETH CARTER	Cole Information Services
	STARTOYA DARBY	Cole Information Services
1992	STEPHENS OLIVER	NYNEX Informantion Resource Co.
1985	STEPHENS OLIVER	NYNEX Information Resources Company
1965	Turfeo Jas	New York Telephone
1960	MARRONE VITO	New York Telephone
	TURFEO JAS	New York Telephone
	Marrone Vito	New York Telephone Company
	Turfeo Jas	New York Telephone Company
1934	TURFEO JAS TISH DLR H	R. L. Polk & Co.
	TURFEO MARIE CLK R	R. L. Polk & Co.
	TURFEO PETER FETYWKR R	R. L. Polk & Co.
	TURFEO RENE FETYWKR R	R. L. Polk & Co.

FINDINGS

ADJOINING PROPERTY DETAIL

The following Adjoining Property addresses were researched for this report. Detailed findings are provided for each address.

ATKINS AVENUE

118 ATKINS AVENUE

Year	Uses	Source
1992	MONTES DE OCA TANIA	NYNEX Informantion Resource Co.
1970	Scott Florence M	New York Telephone

ATLANTIC AVE

3170 ATLANTIC AVE

Year	Uses	Source
2013	AMG GAS CORP	Cole Information Services
	ATLANTIC GAS & CAR WASH LLC	Cole Information Services
2008	CONWID ISLAND CORP	Cole Information Services
	ATLANTIC GAS	Cole Information Services
	MAYFOUR CO	Cole Information Services

3196 ATLANTIC AVE

Year	Uses	Source
2013	GETTY GASOLINE STATION	Cole Information Services

Atlantic Avenue

3170 Atlantic Avenue

Year	Uses	Source
2005	Amco	Hill-Donnelly Corporation
2000	ATLANTIC GAS	Cole Information Services
1997	Al Amg Gas Corp	NYNEX
	Al Amg Gas Corp	NYNEX
1992	ATLANTIC AV CARWASH & GAS	NYNEX Informantion Resource Co.
1985	J & A SVCE STA	NYNEX Information Resources Company
1980	J & A SVCE	New York Telephone
1976	J & A SVCE	New York Telephone
	U-HAUL CO	New York Telephone
1973	J & A Svae Sta	New York Telephone
	U HAUL CO	New York Telephone

FINDINGS

Year	Uses	Source
1970	J & A Svce Sta	New York Telephone
	Silver Svce Sta	New York Telephone
1965	J & A Svce Sta	New York Telephone
	Silver Svce Sta	New York Telephone
1960	BOZZY & SKIPPY SVCE STA	New York Telephone
	Bozzy & Skippy svce sta	New York Telephone Company

3196 Atlantic Avenue

Year	Uses	Source
2005	Getty Gas Station	Hill-Donnelly Corporation
	Mangat Sing	Hill-Donnelly Corporation
2000	GENERAL AUTO CTR	Cole Information Services
	MANGAT SING	Cole Information Services
1997	Juan Auto Shop	NYNEX
1992	P JS WHOLESALE FLOWERS	NYNEX Informantion Resource Co.
	KANA ISMAIL	NYNEX Informantion Resource Co.
1985	CRYSTAL ENERGY INC	NYNEX Information Resources Company

LEG ON st

377 LEG ON st

Year	Uses	Source
1973	Charles Colasa	New York Telephone

LESION St

373 LESION St

Year	Uses	Source
1965	Land Jos	New York Telephone

LIBERTY

896 LIBERTY

Year	Uses	Source
1934	LABABERA CHAS FRUITS H	R. L. Polk & Co.

LIBERTY AVE

881 LIBERTY AVE

Year	Uses	Source
1976	GLOBE AUTO BODY	New York Telephone

FINDINGS

Year	Uses	Source
1970	Figueroa William b	New York Telephone
	Square D body repr	New York Telephone
1960	F & S MOTORS & METALS INC	New York Telephone
	FRIENDLY SERVICENTER	New York Telephone
	F & S Motors & Metals Inc	New York Telephone Company
	Friendly Servicenter	New York Telephone Company
1949	Furman Marvin gas sta	New York Telephone Company
1945	Weber Fred gas sta	New York Telephone
1934	DWOSKIN HYMAN BARBER	R. L. Polk & Co.

885 LIBERTY AVE

Year	Uses	Source
2013	LIBERTY MONUMENTS	Cole Information Services
1992	MISS LIBERTY MONUMENTS CORP	NYNEX Informantion Resource Co.
	NORTH AMERICAN MONUMENTS CO	NYNEX Informantion Resource Co.
1985	NORTH AMERICAN MONUMENTAL WORKS	NYNEX Information Resources Company
1976	DESANTO A MEMORIALS	New York Telephone
1973	De Santo A Memorials	New York Telephone
1965	De Santo A Memorials	New York Telephone
1960	DESANTO A MEMORIALS	New York Telephone
	De Santo A Memorials	New York Telephone Company
1949	De Santo Memorials	New York Telephone Company
1928	DWOSKIN H GAS STA	New York Telephone

887 LIBERTY AVE

Year	Uses	Source
2008	FOREVER MONUMENTS	Cole Information Services
	UNITED STONEWORKS	Cole Information Services
2005	Memorial Stonework	Hill-Donnelly Corporation

888 LIBERTY AVE

Year	Uses	Source
1928	PIAMPIANO N & SON ART GLASS	New York Telephone

890 LIBERTY AVE

Year	Uses	Source
1973	Perez Silvio	New York Telephone
	Concepcion Camilo	New York Telephone
	Howard Beach Home Svce	New York Telephone

FINDINGS

Year	Uses	Source
1965	Howard Beach Home Svce	New York Telephone
	Perez Silvio	New York Telephone
	Salas Juan A	New York Telephone
1960	BORO VALET SVCE	New York Telephone
	SALAS JUAN A	New York Telephone
	Boro Valet Svce	New York Telephone Company
	Salas Juan A	New York Telephone Company
1949	Orkin Fred statnry	New York Telephone Company
	Parisi Frank grocr	New York Telephone Company
	Shaffer H	New York Telephone Company
1945	Ellenbogen I grocry	New York Telephone
1940	Shaffer Hyman statnry	New York Telephone
1934	MAURO SALVATORE LAB H	R. L. Polk & Co.
	NACHATOVITZ JACOB RETAIL GRO H DO	R. L. Polk & Co.
	SHAFFER ESTHER BKPR R	R. L. Polk & Co.
	SHAFFER HYMAN STATIONER H DO	R. L. Polk & Co.
1928	NACHATOVITZ J GRCRY	New York Telephone
	ZALIN WM STATNY	New York Telephone

891 LIBERTY AVE

Year	Uses	Source
2005	H Davis Nava	Hill-Donnelly Corporation
	Loncke Colln	Hill-Donnelly Corporation
	Abrams Selwyn	Hill-Donnelly Corporation
2000	DINDIAL TOOLSEE	Cole Information Services
1997	SMITH Veronica	NYNEX
	TOOLSEE Dindial	NYNEX
1992	DWARIKA DAVID	NYNEX Informantion Resource Co.
	RIVERA VICTOR	NYNEX Informantion Resource Co.
1985	DENT ROBT L	NYNEX Information Resources Company
1976	DENT ROBT L	New York Telephone
1973	Dent Robe L	New York Telephone
	Harry Sebastian	New York Telephone
1970	Harry Sebastian	New York Telephone
1965	Sangimino Dominick	New York Telephone
1960	PARISI PHIL	New York Telephone
	SANGIMINO DOMINICK	New York Telephone
	Parisi Phil	New York Telephone Company

FINDINGS

Year	Uses	Source
1960	Sangimino Dominick	New York Telephone Company
1949	Sangimino Dominick	New York Telephone Company
1934	GUNTHER HERMAN CLK H	R. L. Polk & Co.
	SANGIMINO DOMINICK FISH DLR H	R. L. Polk & Co.

892 LIBERTY AVE

Year	Uses	Source
1970	La Barbera Frank grocry delcates	New York Telephone
	Adames Lucy	New York Telephone
1965	Adames Francisco	New York Telephone
	La Barbera Frank grocry delcatesn	New York Telephone
1960	LABARBERA FRANK GROCRY DELCATESN	New York Telephone
	La Barbera Frank grocry delcatesn	New York Telephone Company
1949	La Barbera Frank grocry delcatesn	New York Telephone Company
1934	LABABERA SARAH FCTY WKR R	R. L. Polk & Co.
	LA BARBERA FRANK GRO H DO	R. L. Polk & Co.
	LA BARBERA VINCENT LAB H	R. L. Polk & Co.
	LA BARBERA VINCENZO PLSTR H	R. L. Polk & Co.
	MELI ROSE FCTY WKR R	R. L. Polk & Co.
	LABABERA MARIE MACH OPR R	R. L. Polk & Co.
	LABABERA JAS CLK R	R. L. Polk & Co.
1928	LA BARBERA F GRO	New York Telephone

895 LIBERTY AVE

Year	Uses	Source
2013	ZE CHE BLUE	Cole Information Services
	AGO WOODWORKING CORP	Cole Information Services
	ZE CHE BLUE	Cole Information Services
	AGO WOODWORKING CORP	Cole Information Services
2008	B M C MILLWORK INC	Cole Information Services
	AGO WOODWORKING CORP	Cole Information Services
	B M C MILLWORK INC	Cole Information Services
	AGO WOODWORKING CORP	Cole Information Services
2005	Ago Woodworking Corp	Hill-Donnelly Corporation
2000	AGO WOODWKG CORP	Cole Information Services
1992	A I D AMBULANCE SVCE INC	NYNEX Informantion Resource Co.
	A I D ENDICOTT AMBULANCE SERVICE	NYNEX Informantion Resource Co.
	A I D ENDICOTT AMBULANCE SERVICE	NYNEX Informantion Resource Co.

FINDINGS

Year	Uses	Source
1992	AARON AMBULETTE SVC	NYNEX Informantion Resource Co.
	BIG A AMBULANCE & AMBULETTE SVCE	NYNEX Informantion Resource Co.
1985	AARON AMBULETTE SVCE	NYNEX Information Resources Company
	BIG A AMBULANCE & AMBULETTE SVCE	NYNEX Information Resources Company
1976	SEAL RITE VAULT INC	New York Telephone
1973	Seal Rite Vault Inc	New York Telephone
1949	Oddo Frank garage	New York Telephone Company
	Packard Garuge	New York Telephone Company
	Packard Garage	New York Telephone Company
1945	Oddo Frank garage	New York Telephone
	Packard Garage	New York Telephone
	Packard Garage	New York Telephone
1934	LIBERTY AV GARAGE	R. L. Polk & Co.

896 LIBERTY AVE

Year	Uses	Source
1970	Ballard William	New York Telephone
1965	Indovino T	New York Telephone
	Mancino Jos	New York Telephone
1960	CAPUTO FRANK MI	New York Telephone
	INDOVINO T	New York Telephone
	Caputo Frank MI	New York Telephone Company
	Indovino T	New York Telephone Company
1949	De Filippo Peter G	New York Telephone Company
1934	MAVRO GEO LAB R	R. L. Polk & Co.
	MAVRO PASQUA H	R. L. Polk & Co.
	BONANO VITO STUDENT R	R. L. Polk & Co.
	LESHINSKY JOS STUDENT R	R. L. Polk & Co.
	LESHINSKY JULIUS CLK R	R. L. Polk & Co.
1928	LESHINSKY LOUIS TAILOR	New York Telephone

898 LIBERTY AVE

Year	Uses	Source
1965	Gucciardo Jas	New York Telephone
1960	OROPALLO SAL	New York Telephone
	Oropallo Sal	New York Telephone Company
1934	FONTI ANNA TEL OPR R	R. L. Polk & Co.
	FONTI GEO PRINTER R	R. L. Polk & Co.

FINDINGS

Year	Uses	Source
1934	FONTI TANNO MECH H	R. L. Polk & Co.
	AUGOSTINAACCHIO MICHL ICE DLR H	R. L. Polk & Co.
	FONTI PIETRO FCTYWKR R	R. L. Polk & Co.

925 LIBERTY AVE

Year	Uses	Source
2013	TRUCKN BUS STOP	Cole Information Services
2008	PIERRE GAGNON INC	Cole Information Services
	TRUCK N BUS STOP	Cole Information Services

Liberty Avenue

865 Liberty Avenue

Year	Uses	Source
2000	POORAN SHIVIABAK	Cole Information Services
	JOSEPH DAYAN	Cole Information Services
1997	Pooran Shivlabek	NYNEX
	DAYAN Joseph	NYNEX
1992	DAYAN JOSEPH	NYNEX Informantion Resource Co.
1976	TENCZA AUDREY MRS	New York Telephone
1973	Schiraldi Av	New York Telephone
	Petrone Anthony	New York Telephone
1970	Traverse Ann P Mrs	New York Telephone
1965	Kelly Carol	New York Telephone
	Cardalena Peter Jr	New York Telephone
	Petrone Anthony	New York Telephone
1960	COLAIANNI MICHL	New York Telephone
	ACQUAFREDDA JOS	New York Telephone
	CAPASSO SERAFINA	New York Telephone
	CATANZARO MICHL A	New York Telephone
	KELLY CAROL	New York Telephone
	Kelly Carol	New York Telephone Company
	Acquafredda Jos	New York Telephone Company
	Capasso Serafina	New York Telephone Company
	Catanzaro Michl A	New York Telephone Company
	Colaianni Michl	New York Telephone Company
1949	Saccomanno Concetta	New York Telephone Company
	Capasso Const Corp	New York Telephone Company
	Acquafredda Jos	New York Telephone Company

FINDINGS

Year	Uses	Source
1945	Capasso Const Corp	New York Telephone
1934	CAPASSO MICHL CHAUF R	R. L. Polk & Co.
	APALORO MICHL GRO H	R. L. Polk & Co.
	CAPASSO ANDREW CONTR SEWER H DO	R. L. Polk & Co.
	CAPASSO CARMELA R	R. L. Polk & Co.
	SEVERINO FRANK BATH ROBES	R. L. Polk & Co.
1928	CAPASSO A SEWER DIGGER	New York Telephone
	SCHUSTER M L DIES MFR	New York Telephone

895 Liberty Avenue

Year	Uses	Source
2005	Ago Woodworking Corp	Hill-Donnelly Corporation
2000	AGO WOODWKG CORP	Cole Information Services
1992	A I D AMBULANCE SVCE INC	NYNEX Informantion Resource Co.
	A I D ENDICOTT AMBULANCE SERVICE	NYNEX Informantion Resource Co.
	AARON AMBULETTE SVC	NYNEX Informantion Resource Co.
	A I D ENDICOTT AMBULANCE SERVICE	NYNEX Informantion Resource Co.
	BIG A AMBULANCE & AMBULETTE SVCE	NYNEX Informantion Resource Co.
1985	AARON AMBULETTE SVCE	NYNEX Information Resources Company
	BIG A AMBULANCE & AMBULETTE SVCE	NYNEX Information Resources Company
1976	SEAL RITE VAULT INC	New York Telephone
1973	Seal Rite Vault Inc	New York Telephone
1949	Oddo Frank garage	New York Telephone Company
	Packard Garuge	New York Telephone Company
	Packard Garage	New York Telephone Company
1945	Oddo Frank garage	New York Telephone
	Packard Garage	New York Telephone
	Packard Garage	New York Telephone
1934	LIBERTY AV GARAGE	R. L. Polk & Co.

925 Liberty Avenue

Year	Uses	Source
2005	Plerre Gagnon Inc	Hill-Donnelly Corporation
	Truck & Bus Stop 1s	Hill-Donnelly Corporation
2000	DOMS TRUCK SALES	Cole Information Services
1997	Doms Truck Sales	NYNEX
1992	DOMS TRUCK SALES	NYNEX Informantion Resource Co.

FINDINGS

Year	Uses	Source
1976	DOM S AUTO SALES	New York Telephone
	DOM S AUTO SALES	New York Telephone
1973	Doms Auto Sales	New York Telephone
	Doms Auto Sales	New York Telephone
1965	County Auto Care	New York Telephone
	County Collision & Refinishing Inc	New York Telephone
1960	MAGNET SVCE STA	New York Telephone
	MAGNET SVCE STA INC	New York Telephone
	Magnet Svce Sta	New York Telephone Company
	Magnet Svce Sta Inc	New York Telephone Company
1949	Rays Svce Sta	New York Telephone Company
1945	Ray Service Station	New York Telephone
1940	Ray Service Station	New York Telephone
1934	S I PINK CORP IRVING PINCUS PRES MORRIS PINCUS SEC-TREAS GAS STA	R. L. Polk & Co.

LOGAN

356 LOGAN

Year	Uses	Source
1960	DI LEONARDO GUSSIE L	New York Telephone
1934	LICATA FRANK LAB H	R. L. Polk & Co.
	LICATA PAUL LAB R	R. L. Polk & Co.
	LICATA ROSE FCTY WKR R	R. L. Polk & Co.

LOGAN ST

356 LOGAN ST

Year	Uses	Source
1960	Di Leonardo Gussie L	New York Telephone Company

357 LOGAN ST

Year	Uses	Source
2005	h Hemandez Belma	Hill-Donnelly Corporation
	Miss Liberty Monuments	Hill-Donnelly Corporation
2000	LIBERTY MONUMENTS	Cole Information Services
	J & G CONSTRUCTION	Cole Information Services
	MISS LBRTY MNMNTS	Cole Information Services
1997	J & G Construction	NYNEX
	Liberty Monuments	NYNEX

FINDINGS

Year	*Uses*	*Source*
1997	Miss Liberty Monuments	NYNEX
	Miss Liberty Monuments	NYNEX

FINDINGS

TARGET PROPERTY: ADDRESS NOT IDENTIFIED IN RESEARCH SOURCE

The following Target Property addresses were researched for this report, and the addresses were not identified in the research source.

Address Researched	Address Not Identified in Research Source
889 Liberty Avenue	2013, 2008, 1997, 1980, 1976, 1973, 1970, 1949, 1945, 1940, 1928

ADJOINING PROPERTY: ADDRESSES NOT IDENTIFIED IN RESEARCH SOURCE

The following Adjoining Property addresses were researched for this report, and the addresses were not identified in research source.

Address Researched	Address Not Identified in Research Source
118 ATKINS AVENUE	2013, 2008, 2005, 2000, 1997, 1985, 1980, 1976, 1973, 1965, 1960, 1949, 1945, 1940, 1934, 1928
3156 Atlantic Avenue	2013, 2008, 2005, 2000, 1997, 1992, 1985, 1980, 1976, 1973, 1970, 1965, 1960, 1949, 1945, 1940, 1934, 1928
3170 ATLANTIC AVE	2005, 2000, 1997, 1992, 1985, 1980, 1976, 1973, 1970, 1965, 1960, 1949, 1945, 1940, 1934, 1928
3170 Atlantic Avenue	2013, 2008, 1949, 1945, 1940, 1934, 1928
3196 ATLANTIC AVE	2008, 2005, 2000, 1997, 1992, 1985, 1980, 1976, 1973, 1970, 1965, 1960, 1949, 1945, 1940, 1934, 1928
3196 Atlantic Avenue	2013, 2008, 1980, 1976, 1973, 1970, 1965, 1960, 1949, 1945, 1940, 1934, 1928
356 LOGAN	2013, 2008, 2005, 2000, 1997, 1992, 1985, 1980, 1976, 1973, 1970, 1965, 1949, 1945, 1940, 1928
356 LOGAN ST	2013, 2008, 2005, 2000, 1997, 1992, 1985, 1980, 1976, 1973, 1970, 1965, 1949, 1945, 1940, 1934, 1928
357 LOGAN ST	2013, 2008, 1992, 1985, 1980, 1976, 1973, 1970, 1965, 1960, 1949, 1945, 1940, 1934, 1928
373 LESION St	2013, 2008, 2005, 2000, 1997, 1992, 1985, 1980, 1976, 1973, 1970, 1960, 1949, 1945, 1940, 1934, 1928
377 LEG ON st	2013, 2008, 2005, 2000, 1997, 1992, 1985, 1980, 1976, 1970, 1965, 1960, 1949, 1945, 1940, 1934, 1928
850 LIBERTY AVENUE	2013, 2008, 2005, 2000, 1997, 1992, 1985, 1980, 1976, 1973, 1970, 1965, 1960, 1949, 1945, 1940, 1934, 1928
865 Liberty Avenue	2013, 2008, 2005, 1985, 1980, 1940
879 Liberty Avenue	2013, 2008, 2005, 2000, 1997, 1992, 1985, 1980, 1976, 1973, 1970, 1965, 1960, 1949, 1945, 1940, 1934, 1928
881 LIBERTY AVE	2013, 2008, 2005, 2000, 1997, 1992, 1985, 1980, 1973, 1965, 1940, 1928
885 LIBERTY AVE	2013, 2008, 2005, 2000, 1997, 1980, 1970, 1945, 1940, 1934
885 LIBERTY AVE	2008, 2005, 2000, 1997, 1992, 1985, 1980, 1976, 1973, 1970, 1965, 1960, 1949, 1945, 1940, 1934, 1928
887 LIBERTY AVE	2013, 2005, 2000, 1997, 1992, 1985, 1980, 1976, 1973, 1970, 1965, 1960, 1949, 1945, 1940, 1934, 1928

FINDINGS

Address Researched	Address Not Identified in Research Source
887 LIBERTY AVE	2013, 2008, 2000, 1997, 1992, 1985, 1980, 1976, 1973, 1970, 1965, 1960, 1949, 1945, 1940, 1934, 1928
888 LIBERTY AVE	2013, 2008, 2005, 2000, 1997, 1992, 1985, 1980, 1976, 1973, 1970, 1965, 1960, 1949, 1945, 1940, 1934
890 LIBERTY AVE	2013, 2008, 2005, 2000, 1997, 1992, 1985, 1980, 1976, 1970
891 LIBERTY AVE	2013, 2008, 1980, 1945, 1940, 1928
892 LIBERTY AVE	2013, 2008, 2005, 2000, 1997, 1992, 1985, 1980, 1976, 1973, 1945, 1940
895 LIBERTY AVE	2013, 2008, 1997, 1980, 1970, 1965, 1960, 1940, 1928
895 LIBERTY AVE	2005, 2000, 1997, 1992, 1985, 1980, 1976, 1973, 1970, 1965, 1960, 1949, 1945, 1940, 1934, 1928
895 LIBERTY AVE	2005, 2000, 1997, 1992, 1985, 1980, 1976, 1973, 1970, 1965, 1960, 1949, 1945, 1940, 1934, 1928
895 Liberty Avenue	2013, 2008, 1997, 1980, 1970, 1965, 1960, 1940, 1928
896 LIBERTY	2013, 2008, 2005, 2000, 1997, 1992, 1985, 1980, 1976, 1973, 1970, 1965, 1960, 1949, 1945, 1940, 1928
896 LIBERTY AVE	2013, 2008, 2005, 2000, 1997, 1992, 1985, 1980, 1976, 1973, 1945, 1940
898 LIBERTY AVE	2013, 2008, 2005, 2000, 1997, 1992, 1985, 1980, 1976, 1973, 1970, 1949, 1945, 1940, 1928
925 LIBERTY AVE	2005, 2000, 1997, 1992, 1985, 1980, 1976, 1973, 1970, 1965, 1960, 1949, 1945, 1940, 1934, 1928
925 Liberty Avenue	2013, 2008, 1985, 1980, 1970, 1928

East New York and Ocean Hill Rezoning
3179 Atlantic Avenue
Brooklyn, NY 11208

Inquiry Number: 4218684.16
February 26, 2015

The EDR-City Directory Abstract

Environmental Data Resources Inc

6 Armstrong Road
Shelton, CT 06484
800.352.0050
www.edrnet.com

TABLE OF CONTENTS

SECTION

Executive Summary

Findings

City Directory Images

Thank you for your business.
Please contact EDR at 1-800-352-0050
with any questions or comments.

Disclaimer - Copyright and Trademark Notice

This Report contains certain information obtained from a variety of public and other sources reasonably available to Environmental Data Resources, Inc. It cannot be concluded from this Report that coverage information for the target and surrounding properties does not exist from other sources. **NO WARRANTY EXPRESSED OR IMPLIED, IS MADE WHATSOEVER IN CONNECTION WITH THIS REPORT. ENVIRONMENTAL DATA RESOURCES, INC. SPECIFICALLY DISCLAIMS THE MAKING OF ANY SUCH WARRANTIES, INCLUDING WITHOUT LIMITATION, MERCHANTABILITY OR FITNESS FOR A PARTICULAR USE OR PURPOSE. ALL RISK IS ASSUMED BY THE USER. IN NO EVENT SHALL ENVIRONMENTAL DATA RESOURCES, INC. BE LIABLE TO ANYONE, WHETHER ARISING OUT OF ERRORS OR OMISSIONS, NEGLIGENCE, ACCIDENT OR ANY OTHER CAUSE, FOR ANY LOSS OR DAMAGE, INCLUDING, WITHOUT LIMITATION, SPECIAL, INCIDENTAL, CONSEQUENTIAL, OR EXEMPLARY DAMAGES. ANY LIABILITY ON THE PART OF ENVIRONMENTAL DATA RESOURCES, INC. IS STRICTLY LIMITED TO A REFUND OF THE AMOUNT PAID FOR THIS REPORT.** Purchaser accepts this Report "AS IS". Any analyses, estimates, ratings, environmental risk levels or risk codes provided in this Report are provided for illustrative purposes only, and are not intended to provide, nor should they be interpreted as providing any facts regarding, or prediction orforecast of, any environmental risk for any property. Only a Phase I Environmental Site Assessment performed by an environmental professional can provide information regarding the environmental risk for any property. Additionally, the information provided in this Report is not to be construed as legal advice.

Copyright 2015 by Environmental Data Resources, Inc. All rights reserved. Reproduction in any media or format, in whole or in part, of any report or map of Environmental Data Resources, Inc. or its affiliates is prohibited without prior written permission.

EDR and its logos (including Sanborn and Sanborn Map) are trademarks of Environmental Data Resources, Inc. or its affiliates. All other trademarks used herein are the property of their respective owners.

EXECUTIVE SUMMARY

DESCRIPTION

Environmental Data Resources, Inc.'s (EDR) City Directory Abstract is a screening tool designed to assist environmental professionals in evaluating potential liability on a target property resulting from past activities. EDR's City Directory Abstract includes a search and abstract of available city directory data. For each address, the directory lists the name of the corresponding occupant at five year intervals.

Business directories including city, cross reference and telephone directories were reviewed, if available, at approximately five year intervals for the years spanning 1928 through 2013. This report compiles information gathered in this review by geocoding the latitude and longitude of properties identified and gathering information about properties within 100 feet of the target property.

A summary of the information obtained is provided in the text of this report.

RESEARCH SUMMARY

The following research sources were consulted in the preparation of this report. An "X" indicates where information was identified in the source and provided in this report.

Year	Source	TP	Adjoining	Text Abstract	Source Image
2013	Cole Information Services	-	-	-	-
	Cole Information Services	-	X	X	-
2008	Cole Information Services	-	-	-	-
	Cole Information Services	-	X	X	-
2005	Hill-Donnelly Corporation	-	X	X	-
2000	Cole Information Services	-	X	X	-
1997	NYNEX	-	X	X	-
1992	NYNEX Informantion Resource Co.	-	X	X	-
1985	NYNEX Information Resources Company	X	X	X	-
1980	New York Telephone	X	X	X	-
1976	New York Telephone	X	X	X	-
1973	New York Telephone	X	X	X	-
1970	New York Telephone	X	X	X	-
1965	New York Telephone	X	X	X	-
1960	New York Telephone	X	X	X	-
	New York Telephone Company	X	X	X	-
1949	New York Telephone Company	X	X	X	-
1945	New York Telephone	-	X	X	-
1940	New York Telephone	X	X	X	-
1934	R. L. Polk & Co.	-	X	X	-
1928	New York Telephone	X	X	X	-

EXECUTIVE SUMMARY

SELECTED ADDRESSES

The following addresses were selected by the client, for EDR to research. An "X" indicates where information was identified.

Address	*Type*	*Findings*
3118 Fulton Street	Client Entered	X
3161 Atlantic Avenue	Client Entered	
244 Logan Street	Client Entered	
3167 Atlantic Avenue	Client Entered	X
242 Richmond Street	Client Entered	X
239 Richmond Street	Client Entered	X
248 Chestnut Street	Client Entered	X
3123 Atlantic Avenue	Client Entered	X
390 Liberty Avenue	Client Entered	

FINDINGS

TARGET PROPERTY INFORMATION

ADDRESS

3179 Atlantic Avenue
Brooklyn, NY 11208

FINDINGS DETAIL

Target Property research detail.

Atlantic Ave

3179 Atlantic Ave

Year	*Uses*	*Source*
1985	WALLY S SVCE STA	NYNEX Information Resources Company
1980	WALLY S SVCE STA	New York Telephone
1976	WALLY S SVCE STA	New York Telephone
1973	Wallys Svce Sta	New York Telephone
1970	Rays Svce Center	New York Telephone
	Wallys Svce Sta	New York Telephone
1965	Porte Mfg Co Inc main ofc	New York Telephone
	Porte Raphael atty	New York Telephone
1960	PORTE MFG COINC MAIN OFC	New York Telephone
	PORTE RAPHAEL B	New York Telephone
	Porte Mfg Co Inc main Ofc	New York Telephone Company
	Porte Raphael b	New York Telephone Company
1949	Porte Mfg Co	New York Telephone Company
1940	Wiggand Bill auto towng club	New York Telephone
	Wiggand Wm gar	New York Telephone
1928	ATLANTIC SASH & DOOR CO	New York Telephone

FINDINGS

ADJOINING PROPERTY DETAIL

The following Adjoining Property addresses were researched for this report. Detailed findings are provided for each address.

ATLANTIC AVE

3123 ATLANTIC AVE

Year	Uses	Source
2013	FOUR SEASON MOTOR INC	Cole Information Services
	ATLANTIC AUTOMOBILE REPAIR	Cole Information Services
	GURNAM SINGH	Cole Information Services
	LOCKSMITH	Cole Information Services
2008	R & S AUTO REPAIR & SALES INC	Cole Information Services
	SAHIL MOTOR INC	Cole Information Services
	SUNOCO CYPRESS HILLS SERVICE STATION	Cole Information Services

3150 ATLANTIC AVE

Year	Uses	Source
1934	GRIGNARD EMILE E DIV MGR CREW LEVICK CO	R. L. Polk & Co.
	CREW LEVICK CO EMILE E GRIGNARD DLV MGR GASOLINE	R. L. Polk & Co.

3167 ATLANTIC AVE

Year	Uses	Source
2013	L & M BUS CORP	Cole Information Services
2008	L & M BUS CORP	Cole Information Services
	STUDENT BUS SERVICES INC	Cole Information Services

Atlantic Avenue

3123 Atlantic Avenue

Year	Uses	Source
2005	Sahil Motor Inc i	Hill-Donnelly Corporation
	Sunoco Cypress Hills Svc Sta	Hill-Donnelly Corporation
2000	E & J AUTO RPR INC	Cole Information Services
1997	Atlantic Ave NY Inc	NYNEX
1992	RAMIREZ PEDRO	NYNEX Informantion Resource Co.
1985	PUBLIC AUTO PARTS	NYNEX Information Resources Company
1976	PENACA SVCE CPENTER CORP	New York Telephone

Year	Uses	Source
1973	Seco & Son	New York Telephone
1970	J & J Svce Center	New York Telephone
	J & J Service Center	New York Telephone

3167 Atlantic Avenue

Year	Uses	Source
2005	L & M Bus Corp o	Hill-Donnelly Corporation
	Student Bus Svc	Hill-Donnelly Corporation
2000	STUDENT BUS SVC	Cole Information Services
1997	Student Bus Service Inc	NYNEX
1992	BROUGHAM BUS TRANSPORTATION INC	NYNEX Informantion Resource Co.
1985	LINWOOD ROOFING CONTRCTG CO INC	NYNEX Information Resources Company
1976	LINWOOD ROOFING CONTRCTG CO INC	New York Telephone

Chestnut Street

248 Chestnut Street

Year	Uses	Source
1960	MALONEY ANDREW S	New York Telephone
	BARRY WM E	New York Telephone
1934	KRAIS BETTY R	R. L. Polk & Co.
	WORCHING THOS ELECTN R	R. L. Polk & Co.
	GUAY OMER CARP H	R. L. Polk & Co.
	BECK JOHN ENGR R	R. L. Polk & Co.
	DUKAS LESLIE LAB R	R. L. Polk & Co.
	KRAMER MAX FLOOR SCRAPER R	R. L. Polk & Co.
	EISCH ROBT COOK R	R. L. Polk & Co.
	EMIL ELSCTN R	R. L. Polk & Co.
	OMER GUAV R	R. L. Polk & Co.
	DUCKERS LESLIE E TEL OPR R	R. L. Polk & Co.
	BEZK JOHN LAB R	R. L. Polk & Co.
	GEHRKE OTTO CARP H	R. L. Polk & Co.
	DUCKERS SAML CLK R	R. L. Polk & Co.
	CONNELLY ANDREW LAB R	R. L. Polk & Co.
	WEINIG EMIL CLK R	R. L. Polk & Co.

FINDINGS

FULTON ST

3118 FULTON ST

Year	Uses	Source
2008	XYZ BARGAIN CENTER INC	Cole Information Services

Fulton Street

3118 Fulton Street

Year	Uses	Source
2005	Fulton Bargain Ctr i	Hill-Donnelly Corporation
2000	FULTON BARGAIN CTR	Cole Information Services
1997	Fulton Bargain Center	NYNEX
1992	FULTON BARGAIN CENTER	NYNEX Informantion Resource Co.
1976	HALE RECREATION CENTR	New York Telephone
1973	Hale Recreation Centr	New York Telephone
	Hale Recreation Centr	New York Telephone
	Reservations	New York Telephone
1970	HALE RECREATION CENTR	New York Telephone
	HALE RECREATION CENTR	New York Telephone
	Reservations	New York Telephone
1965	HALE RECREATION CENTR	New York Telephone
	HALE RECREATION CENTR	New York Telephone
	Resernations	New York Telephone
1960	HALE RECREATION CENTR	New York Telephone
	Hale Recreation Centr	New York Telephone Company
1949	Hale Bowling & Billiards Inc	New York Telephone Company
1945	Hale Bowling & Billiards Inc	New York Telephone
1940	Hale Bowling & Billiards Inc	New York Telephone
1934	HALE BOWLING & BILLIARD INC WILHER KESTONS PRES GUSTAV WAGNER SEC CHAS SCH	R. L. Polk & Co.
	NALI BOWLING & BILLIARDS INC	R. L. Polk & Co.

NORWOOD AVE

299 NORWOOD AVE

Year	Uses	Source
2005	No Current Listing	Hill-Donnelly Corporation

FINDINGS

Richmond Street

239 Richmond Street

Year	*Uses*	*Source*
2000	ALUMA TRIM INC	Cole Information Services
1992	ALUMA-TRIM INC	NYNEX Informantion Resource Co.
1980	ABC MATERIAL HANDLING CORP	New York Telephone
1976	ABC MATERIAL HANDLING CORP	New York Telephone
	BRAUN GEAR CO	New York Telephone
1973	BRAUN GEAR CO	New York Telephone
1970	BRAUN GEAR CO	New York Telephone
1965	BRAUN GEAR CO	New York Telephone
1960	BRAUN GEAR CO	New York Telephone
	BRAUN GEAR CO	New York Telephone Company
1949	Braun Gear Corp	New York Telephone Company
1940	Richmond Garage	New York Telephone
1934	COMINO CLARA DRESK OPR R	R. L. Polk & Co.
	RICHMOND GARAGE	R. L. Polk & Co.
1928	AUTOMOTIVE FUELS CORP	New York Telephone
	RICHMOND CONDUIT CO GARAGE	New York Telephone

242 Richmond Street

Year	*Uses*	*Source*
2000	AUTO STR BDY & FNDR	Cole Information Services
1997	Auto Star Body & Fender Works	NYNEX
1928	SHERDEL & HODL WAGON MKRS	New York Telephone

FINDINGS

TARGET PROPERTY: ADDRESS NOT IDENTIFIED IN RESEARCH SOURCE

The following Target Property addresses were researched for this report, and the addresses were not identified in the research source.

Address Researched	Address Not Identified in Research Source
3179 Atlantic Avenue	2013, 2008, 2005, 2000, 1997, 1992, 1945, 1934

ADJOINING PROPERTY: ADDRESSES NOT IDENTIFIED IN RESEARCH SOURCE

The following Adjoining Property addresses were researched for this report, and the addresses were not identified in research source.

Address Researched	Address Not Identified in Research Source
239 Richmond Street	2013, 2008, 2005, 1997, 1985, 1945
242 Richmond Street	2013, 2008, 2005, 1992, 1985, 1980, 1976, 1973, 1970, 1965, 1960, 1949, 1945, 1940, 1934
244 Logan Street	2013, 2008, 2005, 2000, 1997, 1992, 1985, 1980, 1976, 1973, 1970, 1965, 1960, 1949, 1945, 1940, 1934, 1928
248 Chestnut Street	2013, 2008, 2005, 2000, 1997, 1992, 1985, 1980, 1976, 1973, 1970, 1965, 1949, 1945, 1940, 1928
299 NORWOOD AVE	2013, 2008, 2000, 1997, 1992, 1985, 1980, 1976, 1973, 1970, 1965, 1960, 1949, 1945, 1940, 1934, 1928
3118 FULTON ST	2013, 2005, 2000, 1997, 1992, 1985, 1980, 1976, 1973, 1970, 1965, 1960, 1949, 1945, 1940, 1934, 1928
3118 Fulton Street	2013, 2008, 1985, 1980, 1928
3123 ATLANTIC AVE	2005, 2000, 1997, 1992, 1985, 1980, 1976, 1973, 1970, 1965, 1960, 1949, 1945, 1940, 1934, 1928
3123 Atlantic Avenue	2013, 2008, 1980, 1965, 1960, 1949, 1945, 1940, 1934, 1928
3150 ATLANTIC AVE	2013, 2008, 2005, 2000, 1997, 1992, 1985, 1980, 1976, 1973, 1970, 1965, 1960, 1949, 1945, 1940, 1928
3161 Atlantic Avenue	2013, 2008, 2005, 2000, 1997, 1992, 1985, 1980, 1976, 1973, 1970, 1965, 1960, 1949, 1945, 1940, 1934, 1928
3167 ATLANTIC AVE	2005, 2000, 1997, 1992, 1985, 1980, 1976, 1973, 1970, 1965, 1960, 1949, 1945, 1940, 1934, 1928
3167 Atlantic Avenue	2013, 2008, 1980, 1973, 1970, 1965, 1960, 1949, 1945, 1940, 1934, 1928
390 Liberty Avenue	2013, 2008, 2005, 2000, 1997, 1992, 1985, 1980, 1976, 1973, 1970, 1965, 1960, 1949, 1945, 1940, 1934, 1928

East New York and Ocean Hill Rezoning
234 Chestnut Street
Brooklyn, NY 11208

Inquiry Number: 4218684.17
February 26, 2015

The EDR-City Directory Abstract

Environmental Data Resources Inc

6 Armstrong Road
Shelton, CT 06484
800.352.0050
www.edrnet.com

TABLE OF CONTENTS

SECTION

Executive Summary

Findings

City Directory Images

Thank you for your business.
Please contact EDR at 1-800-352-0050
with any questions or comments.

Disclaimer - Copyright and Trademark Notice

This Report contains certain information obtained from a variety of public and other sources reasonably available to Environmental Data Resources, Inc. It cannot be concluded from this Report that coverage information for the target and surrounding properties does not exist from other sources. **NO WARRANTY EXPRESSED OR IMPLIED, IS MADE WHATSOEVER IN CONNECTION WITH THIS REPORT. ENVIRONMENTAL DATA RESOURCES, INC. SPECIFICALLY DISCLAIMS THE MAKING OF ANY SUCH WARRANTIES, INCLUDING WITHOUT LIMITATION, MERCHANTABILITY OR FITNESS FOR A PARTICULAR USE OR PURPOSE. ALL RISK IS ASSUMED BY THE USER. IN NO EVENT SHALL ENVIRONMENTAL DATA RESOURCES, INC. BE LIABLE TO ANYONE, WHETHER ARISING OUT OF ERRORS OR OMISSIONS, NEGLIGENCE, ACCIDENT OR ANY OTHER CAUSE, FOR ANY LOSS OR DAMAGE, INCLUDING, WITHOUT LIMITATION, SPECIAL, INCIDENTAL, CONSEQUENTIAL, OR EXEMPLARY DAMAGES. ANY LIABILITY ON THE PART OF ENVIRONMENTAL DATA RESOURCES, INC. IS STRICTLY LIMITED TO A REFUND OF THE AMOUNT PAID FOR THIS REPORT.** Purchaser accepts this Report "AS IS". Any analyses, estimates, ratings, environmental risk levels or risk codes provided in this Report are provided for illustrative purposes only, and are not intended to provide, nor should they be interpreted as providing any facts regarding, or prediction orforecast of, any environmental risk for any property. Only a Phase I Environmental Site Assessment performed by an environmental professional can provide information regarding the environmental risk for any property. Additionally, the information provided in this Report is not to be construed as legal advice.

Copyright 2015 by Environmental Data Resources, Inc. All rights reserved. Reproduction in any media or format, in whole or in part, of any report or map of Environmental Data Resources, Inc. or its affiliates is prohibited without prior written permission.

EDR and its logos (including Sanborn and Sanborn Map) are trademarks of Environmental Data Resources, Inc. or its affiliates. All other trademarks used herein are the property of their respective owners.

EXECUTIVE SUMMARY

DESCRIPTION

Environmental Data Resources, Inc.'s (EDR) City Directory Abstract is a screening tool designed to assist environmental professionals in evaluating potential liability on a target property resulting from past activities. EDR's City Directory Abstract includes a search and abstract of available city directory data. For each address, the directory lists the name of the corresponding occupant at five year intervals.

Business directories including city, cross reference and telephone directories were reviewed, if available, at approximately five year intervals for the years spanning 1928 through 2013. This report compiles information gathered in this review by geocoding the latitude and longitude of properties identified and gathering information about properties within 100 feet of the target property.

A summary of the information obtained is provided in the text of this report.

RESEARCH SUMMARY

The following research sources were consulted in the preparation of this report. An "X" indicates where information was identified in the source and provided in this report.

Year	*Source*	*TP*	*Adjoining*	*Text Abstract*	*Source Image*
2013	Cole Information Services	X	-	X	-
	Cole Information Services	X	X	X	-
2008	Cole Information Services	X	-	X	-
	Cole Information Services	X	X	X	-
2005	Hill-Donnelly Corporation	X	X	X	-
2000	Cole Information Services	X	X	X	-
1997	NYNEX	X	X	X	-
1992	NYNEX Informantion Resource Co.	X	X	X	-
1985	NYNEX Information Resources Company	X	X	X	-
1980	New York Telephone	X	X	X	-
1976	New York Telephone	-	-	X	-
	New York Telephone	-	X	X	-
1973	New York Telephone	-	-	X	-
	New York Telephone	-	X	X	-
1970	New York Telephone	-	-	X	-
	New York Telephone	-	X	X	-
1965	New York Telephone	-	-	X	-
	New York Telephone	-	X	X	-
1960	New York Telephone	X	X	X	-
	New York Telephone Company	X	X	X	-
1949	New York Telephone Company	X	X	X	-
1945	New York Telephone	X	X	X	-
1940	New York Telephone	X	X	X	-
1934	R. L. Polk & Co.	X	X	X	-
1928	New York Telephone	X	X	X	-

EXECUTIVE SUMMARY

SELECTED ADDRESSES

The following addresses were selected by the client, for EDR to research. An "X" indicates where information was identified.

Address	*Type*	*Findings*
3175 Fulton Street	Client Entered	X
3263 Fulton Street	Client Entered	X
3269 Atlantic Avenue	Client Entered	
3301 Atlantic Avenue	Client Entered	X
2433 PITKIN AVENUE	Client Entered	
2388 PITKIN AVENUE	Client Entered	
2430 Pitkin Avenue	Client Entered	
2406 Pitkin Avenue	Client Entered	

FINDINGS

TARGET PROPERTY INFORMATION

ADDRESS

234 Chestnut Street
Brooklyn, NY 11208

FINDINGS DETAIL

Target Property research detail.

CHESTNUT

234 CHESTNUT

Year	Uses	Source
1992	WOODHAVEN TELESIS CORP	NYNEX Informantion Resource Co.
1985	WOODHAVEN STAMPING CO INC	NYNEX Information Resources Company
1980	JM MACHINE COINC	New York Telephone
	WOODHAVEN STAMPING CO INC	New York Telephone
1960	ANCIRA LOCK & SEAL	New York Telephone
	J M MACHINE CO INC	New York Telephone
	WOODHAVEN METAL STAMPING CO INC	New York Telephone
1934	CHESTNUT FULTON GARAGE	R. L. Polk & Co.
1928	CHESTNUT FULTON GARAGE INC	New York Telephone
	WOODS A J HSC MVR	New York Telephone

CHESTNUT ST

234 CHESTNUT ST

Year	Uses	Source
2013	CHRISTIAN TABERNACLE	Cole Information Services
	ELEGANT STONE WORKS	Cole Information Services
	GLAMINATING & MOUNTING	Cole Information Services
2008	ELEGANT STONEWORKS INC	Cole Information Services
	IGLESIA TABERNACLE CRISTIANO	Cole Information Services
2005	Elegant Stone Works	Hill-Donnelly Corporation
	Leonardo Viana	Hill-Donnelly Corporation
	Vinara Leonardo	Hill-Donnelly Corporation
2000	WOODHAVEN TLSS CRP	Cole Information Services
1997	Woodhaven Telesis Corp	NYNEX
1949	Garber & Rappaport statnry	New York Telephone Company
1945	Shapiro B Mrs statnry	New York Telephone

FINDINGS

Year	Uses	Source
1940	Shapiro B Mrs statnry	New York Telephone
1934	SHAPIRO SAML CONFRY	R. L. Polk & Co.
1928	FRIMET ISAAC CIGARS	New York Telephone

Pitkin Ave

2433 Pitkin Ave

Year	Uses	Source
1949	Garber & Rappaport statnry	New York Telephone Company
1945	Shapiro B Mrs statnry	New York Telephone
1940	Shapiro B Mrs statnry	New York Telephone
1934	SHAPIRO SAML CONFRY	R. L. Polk & Co.
1928	FRIMET ISAAC CIGARS	New York Telephone

PITKIN AVENUE

2433 PITKIN AVENUE

Year	Uses	Source

FINDINGS

ADJOINING PROPERTY DETAIL

The following Adjoining Property addresses were researched for this report. Detailed findings are provided for each address.

ATLANTIC AVE

3301 ATLANTIC AVE

Year	Uses	Source
2013	EMERGENCY TOWING BROOKLYN NY	Cole Information Services
	BLUE RIDGE FARMS INC	Cole Information Services
2008	B R F INDUSTRIES INC	Cole Information Services
	CHLOE FOODS CORP	Cole Information Services

Atlantic Avenue

3301 Atlantic Avenue

Year	Uses	Source
2005	Chloe Foods Corp	Hill-Donnelly Corporation
2000	BLUE RDG FRMS INC	Cole Information Services
	MENDELS HYMSH BMD	Cole Information Services
1997	BLUB RIDGE FARMS INC	NYNEX
	Means Fine Food Order Dept	NYNEX
	Mendels Haymish Brand	NYNEX
1992	BLUE RIDGE FARMS INC	NYNEX Informantion Resource Co.
	MENDELS HAYMISH BRAND	NYNEX Informantion Resource Co.
1985	GOL GAS INC	NYNEX Information Resources Company
	S P S ECOLOGY	NYNEX Information Resources Company
	B R DATA SERVICE	NYNEX Information Resources Company
	BLUE RIDGE FARMS INC	NYNEX Information Resources Company
	SIKLIK LEASING	NYNEX Information Resources Company
	JA SALADS INC	NYNEX Information Resources Company
	ELEMCO INDUSTRIAL SVC	NYNEX Information Resources Company

CHESTNUT

235 CHESTNUT

Year	Uses	Source
1928	LAFRANZ WM R	New York Telephone

FINDINGS

238 CHESTNUT

Year	Uses	Source
1976	WOODHAVEN STAMPING CO INC	New York Telephone
	ANCIRA LOCK & SEAL	New York Telephone
	JM MACHINE CO INC	New York Telephone

240 CHESTNUT

Year	Uses	Source
1934	GACHTK FRANCES R	R. L. Polk & Co.

242 CHESTNUT

Year	Uses	Source
1992	CO GNO SCEN TI	NYNEX Informantion Resource Co.
1985	CO GNOSENTI LTD	NYNEX Information Resources Company
1980	PIETROS ART	New York Telephone
1976	SIM-ART CO	New York Telephone
1960	HOLLIDAY KNITG MILLS INC	New York Telephone
	HOLLIDAY KNITTING MILLS INC	New York Telephone
	QUENTIN CO INC THE	New York Telephone
	BALL BRASSES	New York Telephone
	COCO BRASSCRAFT INC FURN HRDWR	New York Telephone
1928	SOLIDARITY WATCH CASE CO	New York Telephone

CHESTNUT ST

233 CHESTNUT ST

Year	Uses	Source
1997	RAMJEET Sahadai	NYNEX

235 CHESTNUT ST

Year	Uses	Source
1949	Kiley Jos M	New York Telephone Company

238 CHESTNUT ST

Year	Uses	Source
1973	JM Machine Co Inc	New York Telephone
	Woodhaven Stamping Co Inc	New York Telephone
1970	Woodhaven Metal Stamping Co Inc	New York Telephone
	JM Machine Co Inc	New York Telephone
	Ancira Lock & Seal	New York Telephone

FINDINGS

242 CHESTNUT ST

Year	*Uses*	*Source*
1973	Sim Art Co	New York Telephone
	Demille Studio & Color Lab Inc	New York Telephone
1970	Sim Art Co	New York Telephone

FULTON ST

3175 FULTON ST

Year	*Uses*	*Source*
2013	EASTWAY LOCKSMITH	Cole Information Services
	EL GRAN MAR DE PLATA RESTAURANT CORP	Cole Information Services
2008	EL GRAN MAR DE PLATA RESTAURANT	Cole Information Services

Fulton Street

3175 Fulton Street

Year	*Uses*	*Source*
2005	El Gran Mar De Plata Rstrnt	Hill-Donnelly Corporation
2000	EL GRN MAR DE PLT	Cole Information Services
1992	STANDARD EQUIP DIV OF AMER PRESSED STEEL CORP	NYNEX Informantion Resource Co.
	STANDARD EQUIPT DIV OF AMER PRESSED STEEL CORP	NYNEX Informantion Resource Co.
1985	STANDARD EQUIPT DIV OF AMER PRESSED STEEL CORP	NYNEX Information Resources Company
	STANDARD EQUIP DIV OF AMER PRESSED STEEL CORP	NYNEX Information Resources Company
1976	STANDARD EQUIPT DIV OF AMER PRESSED STEEL	New York Telephone
	STANDARD EQUIP DIV OF AMER PRESSED STEEL CORP	New York Telephone
	STANDARD EQUIP DIV OF AMER PRESSED STEEL CORP	New York Telephone
1973	Standard Equip Div Of Amer Pressed Steel	New York Telephone
	Standard Equip Div Of Amer Pressed Steel Corp	New York Telephone
	Standard Equip Div Of Amer Pressed Steel Corp	New York Telephone
1970	Standard Eqp Div of Amer Press Steel Corp	New York Telephone

FINDINGS

Year	Uses	Source
1965	Standard Eqp Div of Amer Press Steel Corp	New York Telephone
1960	STANDARD EQP DIV OF AMER PRESS STEEL CORP	New York Telephone
	Standard Eqp Div of Amer Press Steel Corp	New York Telephone Company
1949	Standard Equipment Co	New York Telephone Company
	Goldsen H spclts	New York Telephone Company
1945	Standard Equipment Co	New York Telephone
	Mc Elmoyl W J & Co bskts	New York Telephone
	Goldsen H spclts	New York Telephone
1940	Schwartzapfel I baby carrgs	New York Telephone
1934	SCHWARZAPFEL ISIDORE BABY CARRIAGES RET	R. L. Polk & Co.
1928	SCHWARZAPFEL I BABY EGS	New York Telephone

3263 Fulton Street

Year	Uses	Source
1976	ELENOR`S BEAUTY SALON	New York Telephone
1965	Green Henry C b	New York Telephone
1949	Starks Dress Shop	New York Telephone Company
1945	Stark Bert mens shop	New York Telephone
1940	Stark Bert mens shop	New York Telephone
1928	GRASSO J IDS TLR	New York Telephone

PITKIN AVE

2430 PITKIN AVE

Year	Uses	Source
2013	SMW LAUNDRY	Cole Information Services
2008	SMW LAUNDRY & DRYCLEANING SERVICES I	Cole Information Services
	SMW LAUNDRY & DRY CLEANING SERVICE	Cole Information Services

FINDINGS

ADJOINING PROPERTY: ADDRESSES NOT IDENTIFIED IN RESEARCH SOURCE

The following Adjoining Property addresses were researched for this report, and the addresses were not identified in research source.

Address Researched	Address Not Identified in Research Source
233 CHESTNUT ST	2013, 2008, 2005, 2000, 1992, 1985, 1980, 1976, 1973, 1970, 1965, 1960, 1949, 1945, 1940, 1934, 1928
235 CHESTNUT	2013, 2008, 2005, 2000, 1997, 1992, 1985, 1980, 1976, 1973, 1970, 1965, 1960, 1949, 1945, 1940, 1934
235 CHESTNUT ST	2013, 2008, 2005, 2000, 1997, 1992, 1985, 1980, 1976, 1973, 1970, 1965, 1960, 1945, 1940, 1934, 1928
238 CHESTNUT	2013, 2008, 2005, 2000, 1997, 1992, 1985, 1980, 1973, 1970, 1965, 1960, 1949, 1945, 1940, 1934, 1928
238 CHESTNUT ST	2013, 2008, 2005, 2000, 1997, 1992, 1985, 1980, 1976, 1965, 1960, 1949, 1945, 1940, 1934, 1928
2388 PITKIN AVENUE	2013, 2008, 2005, 2000, 1997, 1992, 1985, 1980, 1976, 1973, 1970, 1965, 1960, 1949, 1945, 1940, 1934, 1928
240 CHESTNUT	2013, 2008, 2005, 2000, 1997, 1992, 1985, 1980, 1976, 1973, 1970, 1965, 1960, 1949, 1945, 1940, 1928
2406 Pitkin Avenue	2013, 2008, 2005, 2000, 1997, 1992, 1985, 1980, 1976, 1973, 1970, 1965, 1960, 1949, 1945, 1940, 1934, 1928
242 CHESTNUT	2013, 2008, 2005, 2000, 1997, 1973, 1970, 1965, 1949, 1945, 1940, 1934
242 CHESTNUT ST	2013, 2008, 2005, 2000, 1997, 1992, 1985, 1980, 1976, 1965, 1960, 1949, 1945, 1940, 1934, 1928
2430 PITKIN AVE	2005, 2000, 1997, 1992, 1985, 1980, 1976, 1973, 1970, 1965, 1960, 1949, 1945, 1940, 1934, 1928
2430 Pitkin Avenue	2013, 2008, 2005, 2000, 1997, 1992, 1985, 1980, 1976, 1973, 1970, 1965, 1960, 1949, 1945, 1940, 1934, 1928
3175 FULTON ST	2005, 2000, 1997, 1992, 1985, 1980, 1976, 1973, 1970, 1965, 1960, 1949, 1945, 1940, 1934, 1928
3175 Fulton Street	2013, 2008, 1997, 1980
3263 Fulton Street	2013, 2008, 2005, 2000, 1997, 1992, 1985, 1980, 1973, 1970, 1960, 1934
3269 Atlantic Avenue	2013, 2008, 2005, 2000, 1997, 1992, 1985, 1980, 1976, 1973, 1970, 1965, 1960, 1949, 1945, 1940, 1934, 1928
3301 ATLANTIC AVE	2005, 2000, 1997, 1992, 1985, 1980, 1976, 1973, 1970, 1965, 1960, 1949, 1945, 1940, 1934, 1928
3301 Atlantic Avenue	2013, 2008, 1980, 1976, 1973, 1970, 1965, 1960, 1949, 1945, 1940, 1934, 1928

East New York and Ocean Hill Rezoning
3372 Atlantic Avenue
Brooklyn, NY 11208

Inquiry Number: 4218684.18
February 26, 2015

The EDR-City Directory Abstract

Environmental Data Resources Inc

6 Armstrong Road
Shelton, CT 06484
800.352.0050
www.edrnet.com

TABLE OF CONTENTS

SECTION

Executive Summary

Findings

City Directory Images

Thank you for your business.
Please contact EDR at 1-800-352-0050
with any questions or comments.

Disclaimer - Copyright and Trademark Notice

This Report contains certain information obtained from a variety of public and other sources reasonably available to Environmental Data Resources, Inc. It cannot be concluded from this Report that coverage information for the target and surrounding properties does not exist from other sources. **NO WARRANTY EXPRESSED OR IMPLIED, IS MADE WHATSOEVER IN CONNECTION WITH THIS REPORT. ENVIRONMENTAL DATA RESOURCES, INC. SPECIFICALLY DISCLAIMS THE MAKING OF ANY SUCH WARRANTIES, INCLUDING WITHOUT LIMITATION, MERCHANTABILITY OR FITNESS FOR A PARTICULAR USE OR PURPOSE. ALL RISK IS ASSUMED BY THE USER. IN NO EVENT SHALL ENVIRONMENTAL DATA RESOURCES, INC. BE LIABLE TO ANYONE, WHETHER ARISING OUT OF ERRORS OR OMISSIONS, NEGLIGENCE, ACCIDENT OR ANY OTHER CAUSE, FOR ANY LOSS OR DAMAGE, INCLUDING, WITHOUT LIMITATION, SPECIAL, INCIDENTAL, CONSEQUENTIAL, OR EXEMPLARY DAMAGES. ANY LIABILITY ON THE PART OF ENVIRONMENTAL DATA RESOURCES, INC. IS STRICTLY LIMITED TO A REFUND OF THE AMOUNT PAID FOR THIS REPORT.** Purchaser accepts this Report "AS IS". Any analyses, estimates, ratings, environmental risk levels or risk codes provided in this Report are provided for illustrative purposes only, and are not intended to provide, nor should they be interpreted as providing any facts regarding, or prediction orforecast of, any environmental risk for any property. Only a Phase I Environmental Site Assessment performed by an environmental professional can provide information regarding the environmental risk for any property. Additionally, the information provided in this Report is not to be construed as legal advice.

Copyright 2015 by Environmental Data Resources, Inc. All rights reserved. Reproduction in any media or format, in whole or in part, of any report or map of Environmental Data Resources, Inc. or its affiliates is prohibited without prior written permission.

EDR and its logos (including Sanborn and Sanborn Map) are trademarks of Environmental Data Resources, Inc. or its affiliates. All other trademarks used herein are the property of their respective owners.

EXECUTIVE SUMMARY

DESCRIPTION

Environmental Data Resources, Inc.'s (EDR) City Directory Abstract is a screening tool designed to assist environmental professionals in evaluating potential liability on a target property resulting from past activities. EDR's City Directory Abstract includes a search and abstract of available city directory data. For each address, the directory lists the name of the corresponding occupant at five year intervals.

Business directories including city, cross reference and telephone directories were reviewed, if available, at approximately five year intervals for the years spanning 1928 through 2013. This report compiles information gathered in this review by geocoding the latitude and longitude of properties identified and gathering information about properties within 100 feet of the target property.

A summary of the information obtained is provided in the text of this report.

RESEARCH SUMMARY

The following research sources were consulted in the preparation of this report. An "X" indicates where information was identified in the source and provided in this report.

Year	Source	TP	Adjoining	Text Abstract	Source Image
2013	Cole Information Services	-	X	X	-
2008	Cole Information Services	-	X	X	-
2005	Hill-Donnelly Corporation	-	X	X	-
2000	Cole Information Services	X	X	X	-
1997	NYNEX	X	X	X	-
1992	NYNEX Informantion Resource Co.	X	X	X	-
1985	NYNEX Information Resources Company	-	X	X	-
1980	New York Telephone	-	X	X	-
1976	New York Telephone	-	X	X	-
1973	New York Telephone	-	X	X	-
1970	New York Telephone	-	X	X	-
1965	New York Telephone	-	X	X	-
1960	New York Telephone	-	X	X	-
	New York Telephone Company	-	X	X	-
1949	New York Telephone Company	-	X	X	-
1945	New York Telephone	-	X	X	-
1940	New York Telephone	-	X	X	-
1934	R. L. Polk & Co.	-	X	X	-
1928	New York Telephone	-	X	X	-

EXECUTIVE SUMMARY

SELECTED ADDRESSES

The following addresses were selected by the client, for EDR to research. An "X" indicates where information was identified.

Address	*Type*	*Findings*
3342 Atlantic Avenue	Client Entered	X
305 Crescent St	Client Entered	X
3432 Atlantic Avenue	Client Entered	X
2624 Atlantic Avenue	Client Entered	
219 Mother Gaston Boulevard	Client Entered	
261 Mother Gaston Boulevard	Client Entered	
103 LIBERTY AVENUE	Client Entered	
1634 EAST NEW YORK AVENUE	Client Entered	

FINDINGS

TARGET PROPERTY INFORMATION

ADDRESS

3372 Atlantic Avenue
Brooklyn, NY 11208

FINDINGS DETAIL

Target Property research detail.

Atlantic

3372 Atlantic

Year	*Uses*	*Source*
2000	SUNRISE BLLRDS CRP	Cole Information Services
1997	Billiard World	NYNEX
1992	BILLIARD WORLD	NYNEX Informantion Resource Co.

Mother Gaston Boulevard

219 Mother Gaston Boulevard

Year	*Uses*	*Source*

FINDINGS

ADJOINING PROPERTY DETAIL

The following Adjoining Property addresses were researched for this report. Detailed findings are provided for each address.

ATLANTIC AVE

2624 ATLANTIC AVE

Year	Uses	Source
2013	FUNSA TIRE & WHEEL	Cole Information Services
2008	2618 ATLANTIC AVE REALTY CORP	Cole Information Services

3318 ATLANTIC AVE

Year	Uses	Source
1940	Euclan Svce Sta	New York Telephone
	Kirsch Jos svce sta	New York Telephone

3320 ATLANTIC AVE

Year	Uses	Source
2013	UHAUL NEIGHBORHOOD DEALER	Cole Information Services
	MAIPU ENTERPRISES INC	Cole Information Services
2008	MY COOL AUTO	Cole Information Services
2005	Enpe Enterprises Inc I	Hill-Donnelly Corporation
2000	ENPE ENTRPRSS INC	Cole Information Services
1997	Enpe Enterprises Inc	NYNEX
	Enpe Enterprises Inc	NYNEX
1992	GASETERIA GAS STA	NYNEX Informantion Resource Co.
1985	AMOCO EUCLID SVCE STA	NYNEX Information Resources Company
1980	REBELS SVCE CENTER LTD	New York Telephone
1976	REBEL SVCE STA LTD	New York Telephone
1970	Rainbow Svce Center	New York Telephone
	Rainbow Svce Sta	New York Telephone
1965	Wallys Svce Sta	New York Telephone
	Wallys Svce Sta	New York Telephone
1960	WALLY S SVCE STA	New York Telephone
	Wallys Svce Sta	New York Telephone Company

3328 ATLANTIC AVE

Year	Uses	Source
1928	NUNES LEO R	New York Telephone

FINDINGS

3329 ATLANTIC AVE

Year	Uses	Source
1992	RITEWAY DIAPER SVCE	NYNEX Informantion Resource Co.
1985	RITEWAY DIAPER SVCE	NYNEX Information Resources Company
1976	RITEWAY LNDRY CO INC	New York Telephone
1965	RITEWAY LNDRY CO INC	New York Telephone
1960	RITE WAY LAUNDRY CO INC	New York Telephone
	RITE WAY LAUNDRY CO INC	New York Telephone Company
1949	Cypress Hills Laundry Inc	New York Telephone Company
	Sunlight Laundry	New York Telephone Company
1945	Cypress Hills Laundry Inc	New York Telephone
	Rite Way Laundry Co Inc	New York Telephone
	Sunlight Laundry	New York Telephone
1940	Cypress Hills Laundry Inc	New York Telephone
	Rite Way Laundry Co Inc	New York Telephone
1934	DROW ESTHER M MRS PRES CYPRESS HILLS LUDRY INC	R. L. Polk & Co.
	REAM CHAS E SEC TREAS CYPRESS HILLS LAUNDRY INC	R. L. Polk & Co.
	REAM LOYAL R MRS V-PRES CYPRESS HILLS LAUNDRY INC	R. L. Polk & Co.
1928	CYPRESS HILLS LAUNDRY INC	New York Telephone

3337 ATLANTIC AVE

Year	Uses	Source
2013	CARLOS AUTOMOBILE REPAIR	Cole Information Services
2008	H & S AUTO BODY & FENDER	Cole Information Services
2005	H & S Auto Body & Fender	Hill-Donnelly Corporation
2000	H & S AUTO BDY & FNDR	Cole Information Services
1997	H & S Auto Body & Fender	NYNEX
1992	H & S AUTO BODY & FENDER	NYNEX Informantion Resource Co.
	H & S AUTO BODY & FENDER	NYNEX Informantion Resource Co.
1985	H & S AUTO BODY & FENDER	NYNEX Information Resources Company
1965	OHab Master Drive Dual Control Co	New York Telephone
1960	O HAB MASTER DRIVE CONTROL CO	New York Telephone
	OHab Master Drive Control Co	New York Telephone Company

3338 ATLANTIC AVE

Year	Uses	Source
1970	Katz Marcy	New York Telephone

FINDINGS

3342 ATLANTIC AVE

Year	Uses	Source
2005	3344 Na C	Hill-Donnelly Corporation
2000	2 ROBT L RICHARDSON	Cole Information Services
	HASHIM MOHAMMED	Cole Information Services
	APARTMENTS	Cole Information Services
1997	HYDE Saney	NYNEX
1980	WARD FRANK J	New York Telephone
1976	WARD FRANK J	New York Telephone
	FALK BETH ANN	New York Telephone
1973	Falk Beth Ann	New York Telephone
	Ward Frank J	New York Telephone
1970	Falk Beth Ann	New York Telephone
	Ward Frank J	New York Telephone
1965	Ward Frank J	New York Telephone
1960	Ward Frank J	New York Telephone Company
	Boehle John L	New York Telephone Company
	WARD FRANK J	New York Telephone
	BOEHLE JOHN L	New York Telephone
1934	BECKER FREDK CLK R	R. L. Polk & Co.
	BECKER FREDK J PORTER H	R. L. Polk & Co.
	BECKER HENRIETIA FCTYWKR R	R. L. Polk & Co.
	GEIPEL CHARLOTTE OPR COMPT R	R. L. Polk & Co.
	GEIPEL RICHD REPRMN INSTR H	R. L. Polk & Co.
	HALFNER GEO MEAT CTR R	R. L. Polk & Co.

3432 ATLANTIC AVE

Year	Uses	Source
2008	LOGAN REALTY CORP	Cole Information Services

Atlantic Avenue

3342 Atlantic Avenue

Year	Uses	Source
2005	3344 Na C	Hill-Donnelly Corporation
2000	APARTMENTS	Cole Information Services
	HASHIM MOHAMMED	Cole Information Services
	2 ROBT L RICHARDSON	Cole Information Services
1997	HYDE Saney	NYNEX
1980	WARD FRANK J	New York Telephone

FINDINGS

Year	Uses	Source
1976	FALK BETH ANN	New York Telephone
	WARD FRANK J	New York Telephone
1973	Falk Beth Ann	New York Telephone
	Ward Frank J	New York Telephone
1970	Falk Beth Ann	New York Telephone
	Ward Frank J	New York Telephone
1965	Ward Frank J	New York Telephone
1960	BOEHLE JOHN L	New York Telephone
	WARD FRANK J	New York Telephone
	Ward Frank J	New York Telephone Company
	Boehle John L	New York Telephone Company
1934	BECKER HENRIETIA FCTYWKR R	R. L. Polk & Co.
	BECKER FREDK CLK R	R. L. Polk & Co.
	BECKER FREDK J PORTER H	R. L. Polk & Co.
	HALFNER GEO MEAT CTR R	R. L. Polk & Co.
	GEIPEL CHARLOTTE OPR COMPT R	R. L. Polk & Co.
	GEIPEL RICHD REPRMN INSTR H	R. L. Polk & Co.

3432 Atlantic Avenue

Year	Uses	Source
1985	JO-LO BUS CO INC	NYNEX Information Resources Company
1976	M & S LINCOLN MERCURY PARTS & SERVICE INC	New York Telephone
1973	M & S Auto Sales Inc parts & service	New York Telephone
	M & S Lincoln Mercury Inc	New York Telephone
1965	Softee Mister	New York Telephone
	WILLBROOK DISTRIBTRS INC	New York Telephone
1960	NU-WAY AUTO SVCE INC	New York Telephone
	Nu Way Auto Svce Inc	New York Telephone Company
1949	Progressive Garage	New York Telephone Company
1945	Progressive Garage	New York Telephone
1940	Mapleton Bus Line Co	New York Telephone
	Progressive Garage	New York Telephone
1928	PROGRESSIVE GARAGE	New York Telephone

Crescent St

305 Crescent St

Year	Uses	Source
2005	Huertas Brigitte	Hill-Donnelly Corporation

FINDINGS

Year	Uses	Source
2005	H Santana R	Hill-Donnelly Corporation
1985	INFANTINO JOHN	NYNEX Information Resources Company
1973	Mauro John	New York Telephone
1970	Mauro John	New York Telephone
1965	Mauro John	New York Telephone
	Tompkins Anna Mrs	New York Telephone
1960	Mauro John	New York Telephone Company
1949	Dunne Jas W	New York Telephone Company
1934	DUNNE ROBT INS AGT R	R. L. Polk & Co.
	JACOBI HAROLD H PAGE R	R. L. Polk & Co.

E NEW YORK AVE

1634 E NEW YORK AVE

Year	Uses	Source
2008	R & M AUTO REPAIR	Cole Information Services

MOTHER GASTON BLVD

261 MOTHER GASTON BLVD

Year	Uses	Source
2013	PREVENT FIRE INC	Cole Information Services

FINDINGS

TARGET PROPERTY: ADDRESS NOT IDENTIFIED IN RESEARCH SOURCE

The following Target Property addresses were researched for this report, and the addresses were not identified in the research source.

Address Researched	Address Not Identified in Research Source
3372 Atlantic Avenue	2013, 2008, 2005, 1985, 1980, 1976, 1973, 1970, 1965, 1960, 1949, 1945, 1940, 1934, 1928

ADJOINING PROPERTY: ADDRESSES NOT IDENTIFIED IN RESEARCH SOURCE

The following Adjoining Property addresses were researched for this report, and the addresses were not identified in research source.

Address Researched	Address Not Identified in Research Source
103 LIBERTY AVENUE	2013, 2008, 2005, 2000, 1997, 1992, 1985, 1980, 1976, 1973, 1970, 1965, 1960, 1949, 1945, 1940, 1934, 1928
1634 E NEW YORK AVE	2013, 2005, 2000, 1997, 1992, 1985, 1980, 1976, 1973, 1970, 1965, 1960, 1949, 1945, 1940, 1934, 1928
1634 EAST NEW YORK AVENUE	2013, 2008, 2005, 2000, 1997, 1992, 1985, 1980, 1976, 1973, 1970, 1965, 1960, 1949, 1945, 1940, 1934, 1928
261 MOTHER GASTON BLVD	2008, 2005, 2000, 1997, 1992, 1985, 1980, 1976, 1973, 1970, 1965, 1960, 1949, 1945, 1940, 1934, 1928
261 Mother Gaston Boulevard	2013, 2008, 2005, 2000, 1997, 1992, 1985, 1980, 1976, 1973, 1970, 1965, 1960, 1949, 1945, 1940, 1934, 1928
2624 ATLANTIC AVE	2005, 2000, 1997, 1992, 1985, 1980, 1976, 1973, 1970, 1965, 1960, 1949, 1945, 1940, 1934, 1928
2624 Atlantic Avenue	2013, 2008, 2005, 2000, 1997, 1992, 1985, 1980, 1976, 1973, 1970, 1965, 1960, 1949, 1945, 1940, 1934, 1928
305 Crescent St	2013, 2008, 2000, 1997, 1992, 1980, 1976, 1945, 1940, 1928
3318 ATLANTIC AVE	2013, 2008, 2005, 2000, 1997, 1992, 1985, 1980, 1976, 1973, 1970, 1965, 1960, 1949, 1945, 1934, 1928
3320 ATLANTIC AVE	2013, 2008, 1973, 1949, 1945, 1940, 1934, 1928
3320 ATLANTIC AVE	2005, 2000, 1997, 1992, 1985, 1980, 1976, 1973, 1970, 1965, 1960, 1949, 1945, 1940, 1934, 1928
3328 ATLANTIC AVE	2013, 2008, 2005, 2000, 1997, 1992, 1985, 1980, 1976, 1973, 1970, 1965, 1960, 1949, 1945, 1940, 1934
3329 ATLANTIC AVE	2013, 2008, 2005, 2000, 1997, 1980, 1973, 1970
3337 ATLANTIC AVE	2013, 2008, 1980, 1976, 1973, 1970, 1949, 1945, 1940, 1934, 1928
3337 ATLANTIC AVE	2005, 2000, 1997, 1992, 1985, 1980, 1976, 1973, 1970, 1965, 1960, 1949, 1945, 1940, 1934, 1928
3338 ATLANTIC AVE	2013, 2008, 2005, 2000, 1997, 1992, 1985, 1980, 1976, 1973, 1965, 1960, 1949, 1945, 1940, 1934, 1928
3342 ATLANTIC AVE	2013, 2008, 1992, 1985, 1949, 1945, 1940, 1928
3342 Atlantic Avenue	2013, 2008, 1992, 1985, 1949, 1945, 1940, 1928

FINDINGS

Address Researched	Address Not Identified in Research Source
3432 ATLANTIC AVE	2013, 2005, 2000, 1997, 1992, 1985, 1980, 1976, 1973, 1970, 1965, 1960, 1949, 1945, 1940, 1934, 1928
3432 Atlantic Avenue	2013, 2008, 2005, 2000, 1997, 1992, 1980, 1970, 1934

East New York and Ocean Hill Rezoning
2360 FULTON STREET
Brooklyn, NY 11233

Inquiry Number: 4218684.19
February 26, 2015

The EDR-City Directory Abstract

Environmental Data Resources Inc

6 Armstrong Road
Shelton, CT 06484
800.352.0050
www.edrnet.com

TABLE OF CONTENTS

SECTION

Executive Summary

Findings

City Directory Images

Thank you for your business.
Please contact EDR at 1-800-352-0050
with any questions or comments.

Disclaimer - Copyright and Trademark Notice

This Report contains certain information obtained from a variety of public and other sources reasonably available to Environmental Data Resources, Inc. It cannot be concluded from this Report that coverage information for the target and surrounding properties does not exist from other sources. **NO WARRANTY EXPRESSED OR IMPLIED, IS MADE WHATSOEVER IN CONNECTION WITH THIS REPORT. ENVIRONMENTAL DATA RESOURCES, INC. SPECIFICALLY DISCLAIMS THE MAKING OF ANY SUCH WARRANTIES, INCLUDING WITHOUT LIMITATION, MERCHANTABILITY OR FITNESS FOR A PARTICULAR USE OR PURPOSE. ALL RISK IS ASSUMED BY THE USER. IN NO EVENT SHALL ENVIRONMENTAL DATA RESOURCES, INC. BE LIABLE TO ANYONE, WHETHER ARISING OUT OF ERRORS OR OMISSIONS, NEGLIGENCE, ACCIDENT OR ANY OTHER CAUSE, FOR ANY LOSS OR DAMAGE, INCLUDING, WITHOUT LIMITATION, SPECIAL, INCIDENTAL, CONSEQUENTIAL, OR EXEMPLARY DAMAGES. ANY LIABILITY ON THE PART OF ENVIRONMENTAL DATA RESOURCES, INC. IS STRICTLY LIMITED TO A REFUND OF THE AMOUNT PAID FOR THIS REPORT.** Purchaser accepts this Report "AS IS". Any analyses, estimates, ratings, environmental risk levels or risk codes provided in this Report are provided for illustrative purposes only, and are not intended to provide, nor should they be interpreted as providing any facts regarding, or prediction orforecast of, any environmental risk for any property. Only a Phase I Environmental Site Assessment performed by an environmental professional can provide information regarding the environmental risk for any property. Additionally, the information provided in this Report is not to be construed as legal advice.

Copyright 2015 by Environmental Data Resources, Inc. All rights reserved. Reproduction in any media or format, in whole or in part, of any report or map of Environmental Data Resources, Inc. or its affiliates is prohibited without prior written permission.

EDR and its logos (including Sanborn and Sanborn Map) are trademarks of Environmental Data Resources, Inc. or its affiliates. All other trademarks used herein are the property of their respective owners.

EXECUTIVE SUMMARY

DESCRIPTION

Environmental Data Resources, Inc.'s (EDR) City Directory Abstract is a screening tool designed to assist environmental professionals in evaluating potential liability on a target property resulting from past activities. EDR's City Directory Abstract includes a search and abstract of available city directory data. For each address, the directory lists the name of the corresponding occupant at five year intervals.

Business directories including city, cross reference and telephone directories were reviewed, if available, at approximately five year intervals for the years spanning 1928 through 2013. This report compiles information gathered in this review by geocoding the latitude and longitude of properties identified and gathering information about properties within 100 feet of the target property.

A summary of the information obtained is provided in the text of this report.

RESEARCH SUMMARY

The following research sources were consulted in the preparation of this report. An "X" indicates where information was identified in the source and provided in this report.

Year	Source	TP	Adjoining	Text Abstract	Source Image
2013	Cole Information Services	X	-	X	-
	Cole Information Services	X	X	X	-
2008	Cole Information Services	X	-	X	-
	Cole Information Services	X	X	X	-
2005	Hill-Donnelly Corporation	X	X	X	-
2000	Cole Information Services	X	X	X	-
1997	NYNEX	X	X	X	-
1992	NYNEX Informantion Resource Co.	X	X	X	-
1985	NYNEX Information Resources Company	X	X	X	-
1980	New York Telephone	-	X	X	-
1976	New York Telephone	X	X	X	-
1973	New York Telephone	X	X	X	-
1970	New York Telephone	X	X	X	-
1965	New York Telephone	X	X	X	-
1960	New York Telephone	X	X	X	-
	New York Telephone Company	X	X	X	-
1949	New York Telephone Company	X	X	X	-
1945	New York Telephone	-	X	X	-
1940	New York Telephone	-	X	X	-
1934	R. L. Polk & Co.	X	X	X	-
1928	New York Telephone	-	X	X	-

EXECUTIVE SUMMARY

SELECTED ADDRESSES

The following addresses were selected by the client, for EDR to research. An "X" indicates where information was identified.

Address	*Type*	*Findings*
2234 FULTON STREET	Client Entered	X
2413 ATLANTIC AVENUE	Client Entered	X
2384 ATLANTIC AVENUE	Client Entered	X
2432 ATLANTIC AVENUE	Client Entered	
153 SOMERS STREET	Client Entered	X
156 SOMERS STREET	Client Entered	X
81 Mother Gaston Boulevard	Client Entered	
2435 Pacific Street	Client Entered	
178 Somers Street	Client Entered	

FINDINGS

TARGET PROPERTY INFORMATION

ADDRESS

2360 FULTON STREET
Brooklyn, NY 11233

FINDINGS DETAIL

Target Property research detail.

FULTON

2360 FULTON

Year	Uses	Source
1992	IMPERIAL LUMBER MART	NYNEX Informantion Resource Co.
	IMPERIAL MELVIN	NYNEX Informantion Resource Co.
	MELVIN LUMBER CO	NYNEX Informantion Resource Co.
	SAM MELVIN & SONS	NYNEX Informantion Resource Co.
1985	IMPERIAL LUMBER MART	NYNEX Information Resources Company
	MELVIN LUMBER CO	NYNEX Information Resources Company
	SAM MELVIN & SONS	NYNEX Information Resources Company
1976	MELVIN LUMBER CO	New York Telephone
	SAM MELVIN & SONS	New York Telephone
1960	MELVIN SAM & SONS HSEWRECKR	New York Telephone
	Melvin Sam & Sons hsewreckr	New York Telephone Company
1949	Melvin S & Sons hse wreckr	New York Telephone Company
1934	COSENTINO MAURO CABTMKR	R. L. Polk & Co.

FULTON ST

2360 FULTON ST

Year	Uses	Source
2013	FULTON LUMBER & HOME CENTER INC	Cole Information Services
	MELVIN LUMBER CO	Cole Information Services
2008	FULTON LUMBER INC	Cole Information Services
	TILE TEX INDUSTRIES INC	Cole Information Services
2005	Fulton Lumber & Home Ctr	Hill-Donnelly Corporation
2000	FULTON LUMBER & HM	Cole Information Services
	MELVIN LUMBER CO	Cole Information Services
	SAM MELVIN & SONS	Cole Information Services
1997	Fulton Lumber & Home Center Inc	NYNEX

FINDINGS

Year	Uses	Source
1997	Melvin Lumber Co	NYNEX
1992	IMPERIAL LUMBER MART	NYNEX Informantion Resource Co.
	IMPERIAL MELVIN	NYNEX Informantion Resource Co.
	MELVIN LUMBER CO	NYNEX Informantion Resource Co.
	SAM MELVIN & SONS	NYNEX Informantion Resource Co.
1985	IMPERIAL LUMBER MART	NYNEX Information Resources Company
	MELVIN LUMBER CO	NYNEX Information Resources Company
	SAM MELVIN & SONS	NYNEX Information Resources Company
1976	MELVIN LUMBER CO	New York Telephone
	SAM MELVIN & SONS	New York Telephone
1973	Melvin Lumber Co	New York Telephone
	Sam Melvin & Sons	New York Telephone
1970	Melvin Lumber Co	New York Telephone
	Sam Melvin & Sons	New York Telephone
1965	Melvin Sam & Sons hsewreckr	New York Telephone
1960	MELVIN SAM & SONS HSEWRECKR	New York Telephone
	Melvin Sam & Sons hsewreckr	New York Telephone Company
1949	Melvin S & Sons hse wreckr	New York Telephone Company
1934	COSENTINO MAURO CABTMKR	R. L. Polk & Co.

FINDINGS

ADJOINING PROPERTY DETAIL

The following Adjoining Property addresses were researched for this report. Detailed findings are provided for each address.

ATLANTIC AVE

2384 ATLANTIC AVE

Year	Uses	Source
2013	INSTITUTE FOR COMMUNITY LIVING	Cole Information Services
	MIRACLE MAKERS	Cole Information Services
2008	INSTITUTE FOR COMMUNITY LIVING INC	Cole Information Services
	ICL	Cole Information Services

2413 ATLANTIC AVE

Year	Uses	Source
2013	A1 IRON WORKS	Cole Information Services
	A1 SEAL FABRICATORS	Cole Information Services
	A1 IRONWORK CONTRACTING CORP	Cole Information Services
2008	A1 IRON WORKS CONTRACT CORP	Cole Information Services

ATLANTIC AVENUE

2384 ATLANTIC AVENUE

Year	Uses	Source
2005	Institute For Community Uving	Hill-Donnelly Corporation
2000	INST CMNTY LVNG	Cole Information Services
	INST CMNTY LVNG	Cole Information Services
	INST CMNTY LVNG	Cole Information Services
	INST CMNTY LVNG	Cole Information Services
	INST CMNTY LVNG	Cole Information Services
1997	INSTITUTE FOR COMMUNIT LIVING INC	NYNEX
	Mental Health Services	NYNEX
1992	THREE H KNITWEAR	NYNEX Informantion Resource Co.
1985	THREE H KNITWEAR	NYNEX Information Resources Company
	CUSTOM CRAFT DESIGNS LTD	NYNEX Information Resources Company
	ATLAS FRAME CORP	NYNEX Information Resources Company
1980	ATLAS FRAME CORP	New York Telephone
	THREE H KNITWEAR	New York Telephone
1976	ATLAS FRAME CORP	New York Telephone

FINDINGS

Year	Uses	Source
1976	SCHOENFELD PANTS CO	New York Telephone
1973	Dun Rite Wood Novelty Co Inc	New York Telephone
	Bund Clothing Co Inc	New York Telephone
	Schoenfeld Pants Co	New York Telephone
	Atlas Frame Corp	New York Telephone
	Three H Knitwear	New York Telephone
1970	Buna Clothing Co Inc	New York Telephone
	Atlas Frame Corp	New York Telephone
	Schoenfeld Pants Co	New York Telephone
	Three H Knitwear	New York Telephone
	Dun Rite Wood Novelty Co Inc	New York Telephone
1965	Buna Clothing Co Inc	New York Telephone
	Dun Rite Wood Novelty Co Inc	New York Telephone
	Atlas Frame Corp	New York Telephone
	Schoenfeld Pants Co	New York Telephone
	Three H Knitwear	New York Telephone
1960	DUN-RITE WOOD NOVELTY CO INC	New York Telephone
	SCHOENFELD PANTS CO	New York Telephone
	LUNA CLOTHING CO	New York Telephone
	ATLAS FRAME CORP	New York Telephone
	COMET SHOE MFG CORP	New York Telephone
	Luna Clothing Co	New York Telephone Company
	Dun Rite Wood Novelty Co Inc	New York Telephone Company
	Atlas Frame Corp	New York Telephone Company
	Comet Shoe Mfg Corp	New York Telephone Company
	Schoenfeld Pants Co	New York Telephone Company
1949	Dun Rite Wood Novelty Co Inc	New York Telephone Company
	Jasphy & Schoenfeld pants	New York Telephone Company
	Luna Clothing Co	New York Telephone Company
	Myra Shoe Co	New York Telephone Company
	Oakland Parlor Frame Corp	New York Telephone Company
1945	Luna Clothing Co Inc	New York Telephone
	Unique Shoe Inc	New York Telephone
	Oakland Parlor Frame Corp	New York Telephone
	Jasphy & Schoenfeld pants	New York Telephone
1940	Luna Clthg Co Inc	New York Telephone
	Oakland Plr Frame Corp	New York Telephone
	Jasphy & Schoenfeld pants	New York Telephone

FINDINGS

Year	Uses	Source
1934	WALKER K FURNITURE CORP	R. L. Polk & Co.
1928	CONTINENTAL UNDERGARMENT CO	New York Telephone
	DU FRANK CORP PERFUME CONTNRS	New York Telephone
	DUBERSTEIN B L PERFUME CONTNRS	New York Telephone

2413 ATLANTIC AVENUE

Year	Uses	Source
2005	A l Iron Works	Hill-Donnelly Corporation
2000	A & C AWININGS	Cole Information Services
1997	FALCON A WNING	NYNEX
	Global Chemical Corp	NYNEX
	Nu Boy Chemical Corp	NYNEX
	Nu Boy International Chemical Corp	NYNEX
1992	NU-BOY CHEMICAL CORP	NYNEX Informantion Resource Co.
	STAR AWNINGS INC	NYNEX Informantion Resource Co.
	GLOBAL CHEMICAL CORP	NYNEX Informantion Resource Co.
	SURE IRON WORKS	NYNEX Informantion Resource Co.
	NU-BOY INTERNATIONAL CHEMICAL CORP	NYNEX Informantion Resource Co.
1985	GLOBAL CHEMICAL CORP	NYNEX Information Resources Company
	NU BOY CHEMICAL CORP	NYNEX Information Resources Company
	NU BOY INTERNATIONAL CHEMICAL CORP	NYNEX Information Resources Company
1976	GENERAL MICA CORP	New York Telephone
1960	TROTTA ROSE M	New York Telephone
	Trotta Rose M	New York Telephone Company
1949	Standard Kerl Hrdwr Mfg Co Inc	New York Telephone Company
1945	Capitol Model Aircraft Co	New York Telephone
1940	Nation Tile Inc	New York Telephone
1934	NATION TILE & MARBLE WORKS INC SALVATONE PAPPALARDO PRES DOMINIC PAPPALARD	R. L. Polk & Co.
	NATIONAL TIE & MARBLE WORKS INC D PAPPALARDO PRES D PAPPALARDO SEC-TREAS	R. L. Polk & Co.
1928	NATION TILE & MARBLE WORKS INC	New York Telephone
	NATION TILE & MARBLE WORKS INC	New York Telephone

FINDINGS

FULTON

2368 FULTON

Year	*Uses*	*Source*
1992	MELVIN LUMBER CO	NYNEX Informantion Resource Co.

FULTON ST

2234 FULTON ST

Year	*Uses*	*Source*
2008	BAY REFRIGERATION CORP	Cole Information Services

2249 FULTON ST

Year	*Uses*	*Source*
1973	Rosalies Bakery	New York Telephone

FULTON st

2261 FULTON st

Year	*Uses*	*Source*
1970	Wynn Mary E Mrs	New York Telephone

FULTON STREET

2234 FULTON STREET

Year	*Uses*	*Source*
2000	BAY REFRIG CORP	Cole Information Services
1997	Bay Refrigeration Corp	NYNEX

SOMERS ST

153 SOMERS ST

Year	*Uses*	*Source*
2013	BUSHWICK DESALES	Cole Information Services

SOMERS STREET

153 SOMERS STREET

Year	*Uses*	*Source*
2005	Bushwick De Sales	Hill-Donnelly Corporation
1997	Bushwick De Sales	NYNEX

FINDINGS

156 SOMERS STREET

Year	***Uses***	***Source***
1973	Badillo Carrie	New York Telephone
	Cruz Antonio	New York Telephone
1970	Cue Antoinette	New York Telephone

FINDINGS

TARGET PROPERTY: ADDRESS NOT IDENTIFIED IN RESEARCH SOURCE

The following Target Property addresses were researched for this report, and the addresses were not identified in the research source.

Address Researched	Address Not Identified in Research Source
2360 FULTON STREET	1980, 1945, 1940, 1928

ADJOINING PROPERTY: ADDRESSES NOT IDENTIFIED IN RESEARCH SOURCE

The following Adjoining Property addresses were researched for this report, and the addresses were not identified in research source.

Address Researched	Address Not Identified in Research Source
153 SOMERS ST	2008, 2005, 2000, 1997, 1992, 1985, 1980, 1976, 1973, 1970, 1965, 1960, 1949, 1945, 1940, 1934, 1928
153 SOMERS STREET	2013, 2008, 2000, 1992, 1985, 1980, 1976, 1973, 1970, 1965, 1960, 1949, 1945, 1940, 1934, 1928
156 SOMERS STREET	2013, 2008, 2005, 2000, 1997, 1992, 1985, 1980, 1976, 1965, 1960, 1949, 1945, 1940, 1934, 1928
178 Somers Street	2013, 2008, 2005, 2000, 1997, 1992, 1985, 1980, 1976, 1973, 1970, 1965, 1960, 1949, 1945, 1940, 1934, 1928
2234 FULTON ST	2013, 2005, 2000, 1997, 1992, 1985, 1980, 1976, 1973, 1970, 1965, 1960, 1949, 1945, 1940, 1934, 1928
2234 FULTON STREET	2013, 2008, 2005, 1992, 1985, 1980, 1976, 1973, 1970, 1965, 1960, 1949, 1945, 1940, 1934, 1928
2249 FULTON ST	2013, 2008, 2005, 2000, 1997, 1992, 1985, 1980, 1976, 1970, 1965, 1960, 1949, 1945, 1940, 1934, 1928
2261 FULTON st	2013, 2008, 2005, 2000, 1997, 1992, 1985, 1980, 1976, 1973, 1965, 1960, 1949, 1945, 1940, 1934, 1928
2368 FULTON	2013, 2008, 2005, 2000, 1997, 1985, 1980, 1976, 1973, 1970, 1965, 1960, 1949, 1945, 1940, 1934, 1928
2384 ATLANTIC AVE	2005, 2000, 1997, 1992, 1985, 1980, 1976, 1973, 1970, 1965, 1960, 1949, 1945, 1940, 1934, 1928
2384 ATLANTIC AVENUE	2013, 2008
2413 ATLANTIC AVE	2005, 2000, 1997, 1992, 1985, 1980, 1976, 1973, 1970, 1965, 1960, 1949, 1945, 1940, 1934, 1928
2413 ATLANTIC AVENUE	2013, 2008, 1980, 1973, 1970, 1965
2432 ATLANTIC AVENUE	2013, 2008, 2005, 2000, 1997, 1992, 1985, 1980, 1976, 1973, 1970, 1965, 1960, 1949, 1945, 1940, 1934, 1928
2435 Pacific Street	2013, 2008, 2005, 2000, 1997, 1992, 1985, 1980, 1976, 1973, 1970, 1965, 1960, 1949, 1945, 1940, 1934, 1928
81 Mother Gaston Boulevard	2013, 2008, 2005, 2000, 1997, 1992, 1985, 1980, 1976, 1973, 1970, 1965, 1960, 1949, 1945, 1940, 1934, 1928

East New York and Ocean Hill Rezoning
392 Shepherd Avenue
Brooklyn, NY 11208

Inquiry Number: 4218684.20
February 26, 2015

The EDR-City Directory Abstract

Environmental Data Resources Inc

6 Armstrong Road
Shelton, CT 06484
800.352.0050
www.edrnet.com

TABLE OF CONTENTS

SECTION

Executive Summary

Findings

City Directory Images

Thank you for your business.
Please contact EDR at 1-800-352-0050
with any questions or comments.

Disclaimer - Copyright and Trademark Notice

This Report contains certain information obtained from a variety of public and other sources reasonably available to Environmental Data Resources, Inc. It cannot be concluded from this Report that coverage information for the target and surrounding properties does not exist from other sources. **NO WARRANTY EXPRESSED OR IMPLIED, IS MADE WHATSOEVER IN CONNECTION WITH THIS REPORT. ENVIRONMENTAL DATA RESOURCES, INC. SPECIFICALLY DISCLAIMS THE MAKING OF ANY SUCH WARRANTIES, INCLUDING WITHOUT LIMITATION, MERCHANTABILITY OR FITNESS FOR A PARTICULAR USE OR PURPOSE. ALL RISK IS ASSUMED BY THE USER. IN NO EVENT SHALL ENVIRONMENTAL DATA RESOURCES, INC. BE LIABLE TO ANYONE, WHETHER ARISING OUT OF ERRORS OR OMISSIONS, NEGLIGENCE, ACCIDENT OR ANY OTHER CAUSE, FOR ANY LOSS OR DAMAGE, INCLUDING, WITHOUT LIMITATION, SPECIAL, INCIDENTAL, CONSEQUENTIAL, OR EXEMPLARY DAMAGES. ANY LIABILITY ON THE PART OF ENVIRONMENTAL DATA RESOURCES, INC. IS STRICTLY LIMITED TO A REFUND OF THE AMOUNT PAID FOR THIS REPORT.** Purchaser accepts this Report "AS IS". Any analyses, estimates, ratings, environmental risk levels or risk codes provided in this Report are provided for illustrative purposes only, and are not intended to provide, nor should they be interpreted as providing any facts regarding, or prediction orforecast of, any environmental risk for any property. Only a Phase I Environmental Site Assessment performed by an environmental professional can provide information regarding the environmental risk for any property. Additionally, the information provided in this Report is not to be construed as legal advice.

Copyright 2015 by Environmental Data Resources, Inc. All rights reserved. Reproduction in any media or format, in whole or in part, of any report or map of Environmental Data Resources, Inc. or its affiliates is prohibited without prior written permission.

EDR and its logos (including Sanborn and Sanborn Map) are trademarks of Environmental Data Resources, Inc. or its affiliates. All other trademarks used herein are the property of their respective owners.

EXECUTIVE SUMMARY

DESCRIPTION

Environmental Data Resources, Inc.'s (EDR) City Directory Abstract is a screening tool designed to assist environmental professionals in evaluating potential liability on a target property resulting from past activities. EDR's City Directory Abstract includes a search and abstract of available city directory data. For each address, the directory lists the name of the corresponding occupant at five year intervals.

Business directories including city, cross reference and telephone directories were reviewed, if available, at approximately five year intervals for the years spanning 1928 through 2013. This report compiles information gathered in this review by geocoding the latitude and longitude of properties identified and gathering information about properties within 100 feet of the target property.

A summary of the information obtained is provided in the text of this report.

RESEARCH SUMMARY

The following research sources were consulted in the preparation of this report. An "X" indicates where information was identified in the source and provided in this report.

Year	Source	TP	Adjoining	Text Abstract	Source Image
2013	Cole Information Services	-	-	-	-
	Cole Information Services	-	X	X	-
2008	Cole Information Services	-	-	-	-
	Cole Information Services	-	X	X	-
2005	Hill-Donnelly Corporation	-	X	X	-
2000	Cole Information Services	-	X	X	-
1997	NYNEX	-	X	X	-
1992	NYNEX Informantion Resource Co.	-	X	X	-
1985	NYNEX Information Resources Company	-	X	X	-
1980	New York Telephone	-	X	X	-
1976	New York Telephone	X	X	X	-
1973	New York Telephone	X	X	X	-
1970	New York Telephone	X	X	X	-
1965	New York Telephone	X	X	X	-
1960	New York Telephone	X	X	X	-
	New York Telephone Company	X	X	X	-
1949	New York Telephone Company	X	X	X	-
1945	New York Telephone	-	X	X	-
1940	New York Telephone	-	X	X	-
1934	R. L. Polk & Co.	X	X	X	-
1928	New York Telephone	-	X	X	-

EXECUTIVE SUMMARY

SELECTED ADDRESSES

The following addresses were selected by the client, for EDR to research. An "X" indicates where information was identified.

Address	*Type*	*Findings*
152 Berriman Street	Client Entered	X
368 Shepherd Avenue	Client Entered	X
772 LIBERTY AVENUE	Client Entered	X
804 GLENMORE AVENUE	Client Entered	X
820 GLENMORE AVENUE	Client Entered	X
793 Glenmore Avenue	Client Entered	X

FINDINGS

TARGET PROPERTY INFORMATION

ADDRESS

392 Shepherd Avenue
Brooklyn, NY 11208

FINDINGS DETAIL

Target Property research detail.

SHEPHERD

392 SHEPHERD

Year	*Uses*	*Source*
1934	GOFF HAZEL FCTYWKR R	R. L. Polk & Co.

SHEPHERD AVE

392 SHEPHERD AVE

Year	*Uses*	*Source*
1976	RODRIQUEZ H	New York Telephone
1973	Ruiz Lydia	New York Telephone
1970	Figueroa Angel L	New York Telephone
1965	Kregzdys Adolfas	New York Telephone
	Margaitis Kazys	New York Telephone
1960	Kregzdys Adolfas	New York Telephone Company
1949	Rossau Wm J	New York Telephone Company
1934	CLARK MATTHEW MECH H	R. L. Polk & Co.
	GOFF CORA FCTYWKR R	R. L. Polk & Co.
	GOFF HAZEL FCTYWKR R	R. L. Polk & Co.
	GOFF MARY H	R. L. Polk & Co.
	GOFF WALTER PRINTER R	R. L. Polk & Co.
	KOEHLER PETER H	R. L. Polk & Co.
	RICE FRANK IRONWKR H	R. L. Polk & Co.

FINDINGS

ADJOINING PROPERTY DETAIL

The following Adjoining Property addresses were researched for this report. Detailed findings are provided for each address.

Berriman Street

152 Berriman Street

Year	Uses	Source
1949	Mc Millin Geo	New York Telephone Company
1945	Mc Millin Geo	New York Telephone
1934	SIDARAS FRANK AUTO MECH H	R. L. Polk & Co.
	DENNISON CATH BKPR H	R. L. Polk & Co.

GLENMORE AVE

793 GLENMORE AVE

Year	Uses	Source
2013	BROOKLYN BIODIESEL INC	Cole Information Services

820 GLENMORE AVE

Year	Uses	Source
2013	KEITH THOMPSON	Cole Information Services
	T T SHIPPING INC	Cole Information Services
	T T SHIPPING SERVICE INC	Cole Information Services
2008	T & T SHIPPING SERVICES INC	Cole Information Services
	T & T SHIPPING INC OF NEW YORK	Cole Information Services
	SOV CONTRACTING CORP	Cole Information Services

Glenmore Avenue

793 Glenmore Avenue

Year	Uses	Source
1973	Confessore Barney auto wreckng	New York Telephone
	Barneys Auto Wrechkng Co	New York Telephone
1970	Barneys Auto Wrecking Co	New York Telephone
1965	Barneys Auto Wrecking Co	New York Telephone
	CONFESSORE BARNEY auto wreckno	New York Telephone
1960	BARNEY S AUTO WRECKING CO	New York Telephone
	Barneys Auto Wrecking Co	New York Telephone Company
	Barneys Auto Wrecking Co	New York Telephone Company

FINDINGS

Year	Uses	Source
1960	Confessore Barney auto wreckng	New York Telephone Company
	Smilarl John B	New York Telephone Company
1949	Barneys Auto Wrecking Co	New York Telephone Company
	Confessore Barney auto wreckng	New York Telephone Company
1945	Confessore Barney auto wrecking	New York Telephone
	Barneys Auto Wrecking Co	New York Telephone
1940	Confessore Barney auto wreckng	New York Telephone
	Barneys Auto Wrecking Co	New York Telephone
1928	TRUNCELLITO ROCCO R	New York Telephone

GLENMORE AVENUE

804 GLENMORE AVENUE

Year	Uses	Source
1997	BUTLER Aubrey	NYNEX
1992	GENIS ABDON	NYNEX Informantion Resource Co.
1973	Rivera Lillian	New York Telephone
1970	Altieri Rocco	New York Telephone
1965	Brostek Steven S	New York Telephone
1960	Dunn John	New York Telephone Company
1934	DESTIO JERRY FORMN R	R. L. Polk & Co.
	DESTIO RALPH GRAINER R	R. L. Polk & Co.
	DESTIO GABRIEL LAB H	R. L. Polk & Co.
	NICOSLA SAML COOK R	R. L. Polk & Co.

820 GLENMORE AVENUE

Year	Uses	Source
2005	Sov Contracting Corp	Hill-Donnelly Corporation
1997	S O V Contrctng Corp	NYNEX
1992	S O V CONTRCTNG CORP	NYNEX Informantion Resource Co.
1985	GLENMORE CONSTR MAINTENANCE CORP	NYNEX Information Resources Company
1976	ARIOLA & BERNMILL CONSTR	New York Telephone
1940	Paragon Tile Co Inc	New York Telephone

LIBERTY AVE

772 LIBERTY AVE

Year	Uses	Source
2013	NYCALI AUTO BODY	Cole Information Services

FINDINGS

LIBERTY AVENUE

772 LIBERTY AVENUE

Year	Uses	Source
2000	BROOKLYN ELEC AUTO	Cole Information Services
1997	R & R Auto Sales	NYNEX
1980	PEE-WEE AUTO BODY	New York Telephone
1973	Handowski Robet J b	New York Telephone
1970	Jimmys Auto Repr	New York Telephone
1949	Sunset Auto Collision Reprs	New York Telephone Company
1945	Mood Gus auto reprs	New York Telephone

SHEPHARD AVE

388 SHEPHARD AVE

Year	Uses	Source
1934	BARBERA LILLIAN MACH OPR R	R. L. Polk & Co.

398 SHEPHARD AVE

Year	Uses	Source
1934	MACHUTTA STEPH A R	R. L. Polk & Co.

SHEPHERD

394 SHEPHERD

Year	Uses	Source
1934	OBERLINGER ANNA R	R. L. Polk & Co.

401 SHEPHERD

Year	Uses	Source
1934	VOLI CARMINE LAB H	R. L. Polk & Co.

SHEPHERD AVE

368 SHEPHERD AVE

Year	Uses	Source
2008	GILS AUTO TRANSPORT CORP	Cole Information Services

387 SHEPHERD AVE

Year	Uses	Source
2005	Rodriguez Jennifer	Hill-Donnelly Corporation
	Plerre Shella	Hill-Donnelly Corporation

FINDINGS

Year	Uses	Source
2005	Marshall Kelsha	Hill-Donnelly Corporation
	Brown Elizabeth	Hill-Donnelly Corporation
	Alvarez Anna AV	Hill-Donnelly Corporation
	Wilkins Shaunte	Hill-Donnelly Corporation

388 SHEPHERD AVE

Year	Uses	Source
2005	H Samuels D L	Hill-Donnelly Corporation
1997	SALFARLIE Jovette	NYNEX
1976	MONGO R	New York Telephone
1973	Barnes Marcela	New York Telephone
	Pough Eddie	New York Telephone
1970	Smith Paul	New York Telephone
	Pough Eddie	New York Telephone
	Emanuel Milton A	New York Telephone
	Barnes Marcela	New York Telephone
1965	Fucci Nicholas J	New York Telephone
1960	PICHICHERO PAT	New York Telephone
	LAINO CARMINE	New York Telephone
	CARBONE JOS	New York Telephone
	Pichichero Pat	New York Telephone Company
	Laino Carmine	New York Telephone Company
	Carbone Jos	New York Telephone Company
1934	MONTE ALF SEC LUXOR FUR DRESSING CO INC R	R. L. Polk & Co.
	MONTAPERTO NATTIE R	R. L. Polk & Co.
	MONTAPERTO CHAS LAB H	R. L. Polk & Co.
	MONTAPERTO ALF MACH APR R	R. L. Polk & Co.
	MCCARLEY ASHBY LUMBER HANDLER H	R. L. Polk & Co.
	BARBERA SALVATORE PNTR R	R. L. Polk & Co.
	BARBERA AUGUSTINE STEAM FIREMN H	R. L. Polk & Co.

389 SHEPHERD AVE

Year	Uses	Source
1970	De Jesus Hector	New York Telephone
1965	Shelfo Frank P	New York Telephone
	Pisano Alfred	New York Telephone
	Amore A	New York Telephone

FINDINGS

Year	Uses	Source
1960	CARILLO CHAS J	New York Telephone
	SHELFO FRANK P	New York Telephone
	IOVINO ANTHONY J	New York Telephone
	Shelfo Frank P	New York Telephone Company
	Iovino Anthony J	New York Telephone Company
	Carillo Chas J	New York Telephone Company
1949	Boccio Louis M	New York Telephone Company
1945	Torino Patk	New York Telephone
1940	Torino Pa Ck	New York Telephone
1934	ERRANTE FRANCES STEN R	R. L. Polk & Co.
	ERRANTE FELICE JWLR H	R. L. Polk & Co.
	ERRANTE CHAS MUSICIAN R	R. L. Polk & Co.
	AMBROSTA ROSE MACH OPR R	R. L. Polk & Co.
	AMBROSTA FRANK LAB H	R. L. Polk & Co.
1928	ERRANTE JAS J TILES	New York Telephone
	EXCEL TILE CO	New York Telephone

390 SHEPHERD AVE

Year	Uses	Source
1973	Fogarty Gerard	New York Telephone
1970	Faltisco Margaret	New York Telephone
	Fogarty Gerard	New York Telephone
1965	De Luca Ray	New York Telephone
	Fogarty Gerard	New York Telephone
	Iorio Louis	New York Telephone
	Scrimenti Matthew	New York Telephone
1960	FOGARTY GERARD	New York Telephone
	DE LUCA RAY	New York Telephone
	De Luca Ray	New York Telephone Company
	Fogarty Gerard	New York Telephone Company
	Iorio Louis	New York Telephone Company
	Scrimenti Matthew	New York Telephone Company
1949	De Luca Ray	New York Telephone Company
	Jannotta Eliz	New York Telephone Company
1934	BURNS CHAS STMFTR H	R. L. Polk & Co.
	CAROLINE H	R. L. Polk & Co.
	LILLIAN MACH OPR R	R. L. Polk & Co.
	ROMPF AUGUSTA H	R. L. Polk & Co.

FINDINGS

393 SHEPHERD AVE

Year	Uses	Source
2005	Puvie Kim	Hill-Donnelly Corporation
1965	IOVINO JAS sewer digger contr	New York Telephone
	Lupia Jos J	New York Telephone
1960	IOVINO JAS SEWER DIGGER CONTR	New York Telephone
	Vigneri T	New York Telephone Company
	Iovino Jas sewer digger contr	New York Telephone Company
1949	Iovino Jas sewer digger contr	New York Telephone Company
1945	Iovino Jas sewer digger contr	New York Telephone
1940	Inzetta Anna	New York Telephone
	Iovino Jas sewer digger contr	New York Telephone
1934	AMMIRATI CARMEN BRKYLR R	R. L. Polk & Co.
	AMMIRATI FRANK LAB H	R. L. Polk & Co.
1928	IOVINO JAS SEWER DIGGER CONTR	New York Telephone

394 SHEPHERD AVE

Year	Uses	Source
2005	No Current Listing	Hill-Donnelly Corporation
1997	KING Tena	NYNEX
	ROCHFORD L	NYNEX
1973	Blacker Bertha	New York Telephone
1970	Blacker Bertha	New York Telephone
1965	Scotti Amelia	New York Telephone
1960	IOVINO FRANK T	New York Telephone
	VOLPE ALFRED	New York Telephone
	Iovino Frank T	New York Telephone Company
	Volpe Alfred	New York Telephone Company
1949	Durante John	New York Telephone Company
1945	Durante John	New York Telephone
1934	SARTER WONDEL SHIP CLK H	R. L. Polk & Co.
	THOMPSON MAY MRS EMBDR R	R. L. Polk & Co.

396 SHEPHERD AVE

Year	Uses	Source
1970	Sanders A	New York Telephone
1965	Biscuiti Philip	New York Telephone
	Biscuiti Nora	New York Telephone
1960	BISCUITI NORA	New York Telephone
	BISCUITI PHILIP	New York Telephone

FINDINGS

Year	Uses	Source
1960	Biscuiti Nora	New York Telephone Company
	Biscuiti Philip	New York Telephone Company
1934	HORR CHAS TRUCKMN H	R. L. Polk & Co.
	HORR CHAS JR PLMBR R	R. L. Polk & Co.
	WRIGHT WM R PLSTR H	R. L. Polk & Co.

397 SHEPHERD AVE

Year	Uses	Source
2005	Grant Adrain	Hill-Donnelly Corporation

398 SHEPHERD AVE

Year	Uses	Source
1965	Iacono Mary	New York Telephone
	Catalano Santo J	New York Telephone
1960	IACONO VICTOR L	New York Telephone
	CATALANO SANTO J	New York Telephone
	Iacono Victor L	New York Telephone Company
	Catalano Santo J	New York Telephone Company
1949	Iacono Victor L	New York Telephone Company
1940	Leddy Katherine	New York Telephone
1928	MCCABE W H R	New York Telephone
	JOHNSON LEONARD R	New York Telephone

399 SHEPHERD AVE

Year	Uses	Source
1970	Fletcher John Mac Donald	New York Telephone
1965	Fletcher John Mac Donald	New York Telephone
1960	FLETCHER JOHN MACDONALD	New York Telephone
	Fletcher John Mac Donald	New York Telephone Company
1934	KALB LILA STEN R	R. L. Polk & Co.
1928	KALB LILA MISS R	New York Telephone
	KALB FRED W R	New York Telephone

400 SHEPHERD AVE

Year	Uses	Source
1973	Morrison Willie C	New York Telephone
1970	Collins Jerome A	New York Telephone
1965	Shea Dennis F	New York Telephone
	Collins Josephine B Mrs	New York Telephone
	Collins Jerome A	New York Telephone

FINDINGS

Year	Uses	Source
1960	COLLINS JOSEPHINE B MRS	New York Telephone
	COLLINS JEROME A	New York Telephone
	Hannahoe Anne Mrs	New York Telephone Company
	Collins Josephine B Mrs	New York Telephone Company
	Collins Jerome A	New York Telephone Company
1949	Buchanan Mary	New York Telephone Company
	Collins Josephine B Mrs	New York Telephone Company
1945	Collins Josephine B Mrs	New York Telephone
	Buchanan Mary	New York Telephone
1940	Buchanan Mary	New York Telephone
	Collins Josephine B Mrs	New York Telephone
1934	BUCHAN JOS B TEL OPR R	R. L. Polk & Co.
	MAHER JOHN POLICE DEPT H	R. L. Polk & Co.
	MAHER JOHN T POLICE R	R. L. Polk & Co.
1928	BUCHANAN J B MISS R	New York Telephone

401 SHEPHERD AVE

Year	Uses	Source
2005	402 NCL	Hill-Donnelly Corporation
1949	Cafiso E J	New York Telephone Company
	Sabatino Otto	New York Telephone Company
1934	VOLI CONSTANCE MACH OPR R	R. L. Polk & Co.
	VOLI DANL MACH OPR H	R. L. Polk & Co.
1928	REMBOR MARIA R	New York Telephone

402 SHEPHERD AVE

Year	Uses	Source
1992	CAMPBELL CAROL	NYNEX Informantion Resource Co.
1973	Mack Rethea	New York Telephone
1965	Tanaka Victor	New York Telephone
1960	NAPIER WM F	New York Telephone
	Napier Wm F	New York Telephone Company
1949	Celeste Peter	New York Telephone Company
1934	COLBAN ANTON CLK H	R. L. Polk & Co.

Shepherd Avenue

368 Shepherd Avenue

Year	Uses	Source
2005	Gils Auto Transport	Hill-Donnelly Corporation

FINDINGS

Year	Uses	Source
1928	DEPENDABLE IRON WORKS INC	New York Telephone

SHEPHERED AVE

390 SHEPHERED AVE

Year	Uses	Source
1934	BURBOL JOS BUS DRIVER H	R. L. Polk & Co.

SHEPHRRED AVE

398 SHEPHRRED AVE

Year	Uses	Source
1973	Habersham Willie Mae	New York Telephone

SHOPHERED AVE

398 SHOPHERED AVE

Year	Uses	Source
1934	CRONIN WM CLK H	R. L. Polk & Co.

FINDINGS

TARGET PROPERTY: ADDRESS NOT IDENTIFIED IN RESEARCH SOURCE

The following Target Property addresses were researched for this report, and the addresses were not identified in the research source.

Address Researched	Address Not Identified in Research Source
392 Shepherd Avenue	2013, 2008, 2005, 2000, 1997, 1992, 1985, 1980, 1945, 1940, 1928

ADJOINING PROPERTY: ADDRESSES NOT IDENTIFIED IN RESEARCH SOURCE

The following Adjoining Property addresses were researched for this report, and the addresses were not identified in research source.

Address Researched	Address Not Identified in Research Source
152 Berriman Street	2013, 2008, 2005, 2000, 1997, 1992, 1985, 1980, 1976, 1973, 1970, 1965, 1960, 1940, 1928
368 SHEPHERD AVE	2013, 2005, 2000, 1997, 1992, 1985, 1980, 1976, 1973, 1970, 1965, 1960, 1949, 1945, 1940, 1934, 1928
368 Shepherd Avenue	2013, 2008, 2000, 1997, 1992, 1985, 1980, 1976, 1973, 1970, 1965, 1960, 1949, 1945, 1940, 1934
387 SHEPHERD AVE	2013, 2008, 2000, 1997, 1992, 1985, 1980, 1976, 1973, 1970, 1965, 1960, 1949, 1945, 1940, 1934, 1928
388 SHEPHARD AVE	2013, 2008, 2005, 2000, 1997, 1992, 1985, 1980, 1976, 1973, 1970, 1965, 1960, 1949, 1945, 1940, 1928
388 SHEPHERD AVE	2013, 2008, 2000, 1992, 1985, 1980, 1949, 1945, 1940, 1928
389 SHEPHERD AVE	2013, 2008, 2005, 2000, 1997, 1992, 1985, 1980, 1976, 1973
390 SHEPHERD AVE	2013, 2008, 2005, 2000, 1997, 1992, 1985, 1980, 1976, 1945, 1940, 1928
390 SHEPHERED AVE	2013, 2008, 2005, 2000, 1997, 1992, 1985, 1980, 1976, 1973, 1970, 1965, 1960, 1949, 1945, 1940, 1928
393 SHEPHERD AVE	2013, 2008, 2000, 1997, 1992, 1985, 1980, 1976, 1973, 1970
394 SHEPHERD	2013, 2008, 2005, 2000, 1997, 1992, 1985, 1980, 1976, 1973, 1970, 1965, 1960, 1949, 1945, 1940, 1928
394 SHEPHERD AVE	2013, 2008, 2000, 1992, 1985, 1980, 1976, 1940, 1928
396 SHEPHERD AVE	2013, 2008, 2005, 2000, 1997, 1992, 1985, 1980, 1976, 1973, 1949, 1945, 1940, 1928
397 SHEPHERD AVE	2013, 2008, 2000, 1997, 1992, 1985, 1980, 1976, 1973, 1970, 1965, 1960, 1949, 1945, 1940, 1934, 1928
398 SHEPHARD AVE	2013, 2008, 2005, 2000, 1997, 1992, 1985, 1980, 1976, 1973, 1970, 1965, 1960, 1949, 1945, 1940, 1928
398 SHEPHERD AVE	2013, 2008, 2005, 2000, 1997, 1992, 1985, 1980, 1976, 1973, 1970, 1945, 1934
398 SHEPHRRED AVE	2013, 2008, 2005, 2000, 1997, 1992, 1985, 1980, 1976, 1970, 1965, 1960, 1949, 1945, 1940, 1934, 1928
398 SHOPHERED AVE	2013, 2008, 2005, 2000, 1997, 1992, 1985, 1980, 1976, 1973, 1970, 1965, 1960, 1949, 1945, 1940, 1928

FINDINGS

Address Researched	Address Not Identified in Research Source
399 SHEPHERD AVE	2013, 2008, 2005, 2000, 1997, 1992, 1985, 1980, 1976, 1973, 1949, 1945, 1940
400 SHEPHERD AVE	2013, 2008, 2005, 2000, 1997, 1992, 1985, 1980, 1976
401 SHEPHERD	2013, 2008, 2005, 2000, 1997, 1992, 1985, 1980, 1976, 1973, 1970, 1965, 1960, 1949, 1945, 1940, 1928
401 SHEPHERD AVE	2013, 2008, 2000, 1997, 1992, 1985, 1980, 1976, 1973, 1970, 1965, 1960, 1945, 1940
402 SHEPHERD AVE	2013, 2008, 2005, 2000, 1997, 1985, 1980, 1976, 1970, 1945, 1940, 1928
772 LIBERTY AVE	2008, 2005, 2000, 1997, 1992, 1985, 1980, 1976, 1973, 1970, 1965, 1960, 1949, 1945, 1940, 1934, 1928
772 LIBERTY AVENUE	2013, 2008, 2005, 1992, 1985, 1976, 1965, 1960, 1940, 1934, 1928
793 GLENMORE AVE	2008, 2005, 2000, 1997, 1992, 1985, 1980, 1976, 1973, 1970, 1965, 1960, 1949, 1945, 1940, 1934, 1928
793 Glenmore Avenue	2013, 2008, 2005, 2000, 1997, 1992, 1985, 1980, 1976, 1934
804 GLENMORE AVENUE	2013, 2008, 2005, 2000, 1985, 1980, 1976, 1949, 1945, 1940, 1928
820 GLENMORE AVE	2005, 2000, 1997, 1992, 1985, 1980, 1976, 1973, 1970, 1965, 1960, 1949, 1945, 1940, 1934, 1928
820 GLENMORE AVENUE	2013, 2008, 2000, 1980, 1973, 1970, 1965, 1960, 1949, 1945, 1934, 1928

East New York and Ocean Hill Rezoning
2864 Atlantic Avenue
Brooklyn, NY 11207

Inquiry Number: 4217611.3
February 26, 2015

Certified Sanborn® Map Report

6 Armstrong Road, 4th Floor
Shelton, Connecticut 06484
Toll Free: 800.352.0050
www.edrnet.com

1968 Certified Sanborn Map

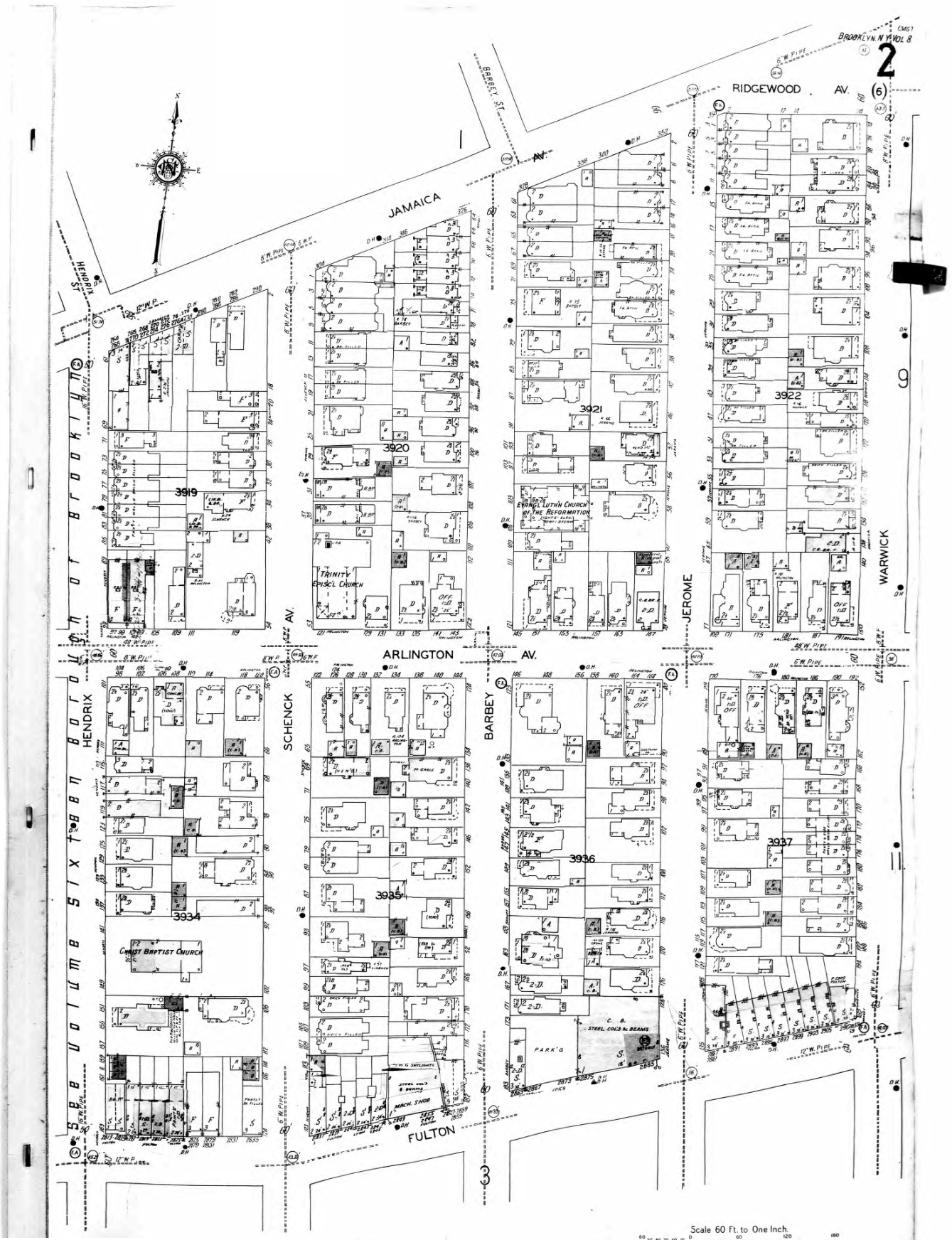

The certified Sanborn Library search results in this report can be authenticated by visiting www.ednet.com/sanborn and entering the certification number. Only Environmental Data Resources Inc. (EDR) is authorized to grant rights for commercial reproduction of maps by The Sanborn Library LLC, the copyright holder for the collection.

Certification # 8779-4804-BBA7

Site Name:	East New York and Ocean Hill Rezoning
Address:	2864 Atlantic Avenue
City, ST, ZIP:	Brooklyn NY 11207
Client:	Fleming-Lee Shue, Inc.
EDR Inquiry:	4217611.3
Order Date:	2/26/2015 11:23:01 AM
Certification #	8779-4804-BBA7
Copyright:	1968

1968 Certified Sanborn Map

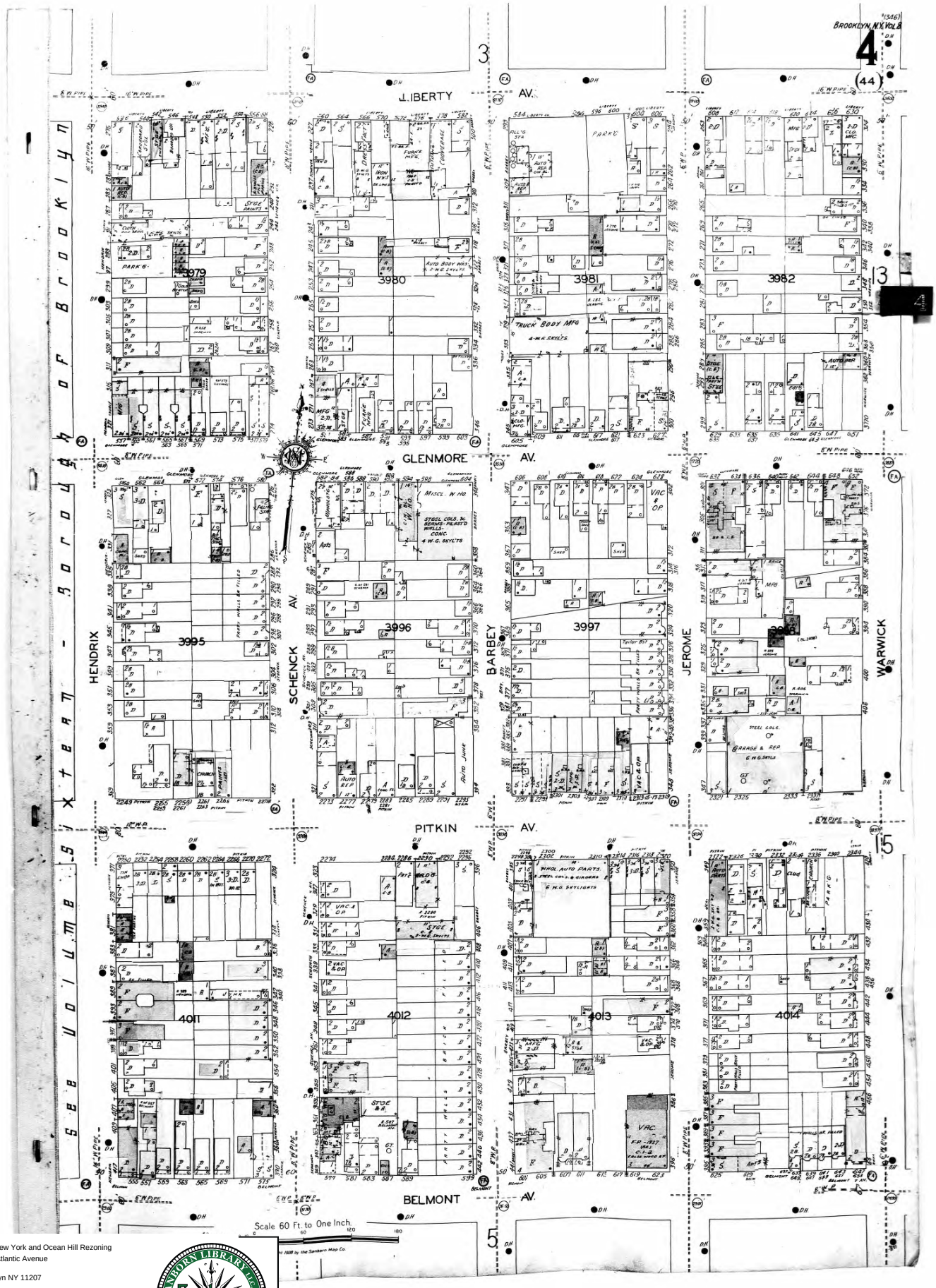

The certified Sanborn Library search results in this report can be authenticated by visiting www.ednet.com/sanborn and entering the certification number. Only Environmental Data Resources Inc. (EDR) is authorized to grant rights for commercial reproduction of maps by The Sanborn Library LLC, the copyright holder for the collection.

Certification # 8779-4804-BBA7

Site Name: East New York and Ocean Hill Rezoning
Address: 2864 Atlantic Avenue
City, ST, ZIP: Brooklyn NY 11207
Client: Fleming-Lee Shue, Inc.
EDR Inquiry: 4217611.3
Order Date: 2/26/2015 11:23:01 AM
Certification # 8779-4804-BBA7

Copyright: 1968

1968 Certified Sanborn Map



The certified Sanborn Library search results in this report can be authenticated by visiting www.ednet.com/sanborn and entering the certification number. Only Environmental Data Resources Inc. (EDR) is authorized to grant rights for commercial reproduction of maps by The Sanborn Library LLC, the copyright holder for the collection.

Certification # 8779-4804-BBA7

Site Name:	East New York and Ocean Hill Rezoning
Address:	2864 Atlantic Avenue
City, ST, ZIP:	Brooklyn NY 11207
Client:	Fleming-Lee Shue, Inc.
EDR Inquiry:	4217611.3
Order Date:	2/26/2015 11:23:01 AM
Certification #	8779-4804-BBA7
Copyright:	1968

1968 Certified Sanborn Map



The certified Sanborn Library search results in this report can be authenticated by visiting www.ednet.com/sanborn and entering the certification number. Only Environmental Data Resources Inc. (EDR) is authorized to grant rights for commercial reproduction of maps by The Sanborn Library LLC, the copyright holder for the collection.

Certification # 8779-4804-BBA7

Site Name:	East New York and Ocean Hill Rezoning
Address:	2864 Atlantic Avenue
City, ST, ZIP:	Brooklyn NY 11207
Client:	Fleming-Lee Shue, Inc.
EDR Inquiry:	4217611.3
Order Date:	2/26/2015 11:23:01 AM
Certification #	8779-4804-BBA7
Copyright:	1968

1968 Certified Sanborn Map

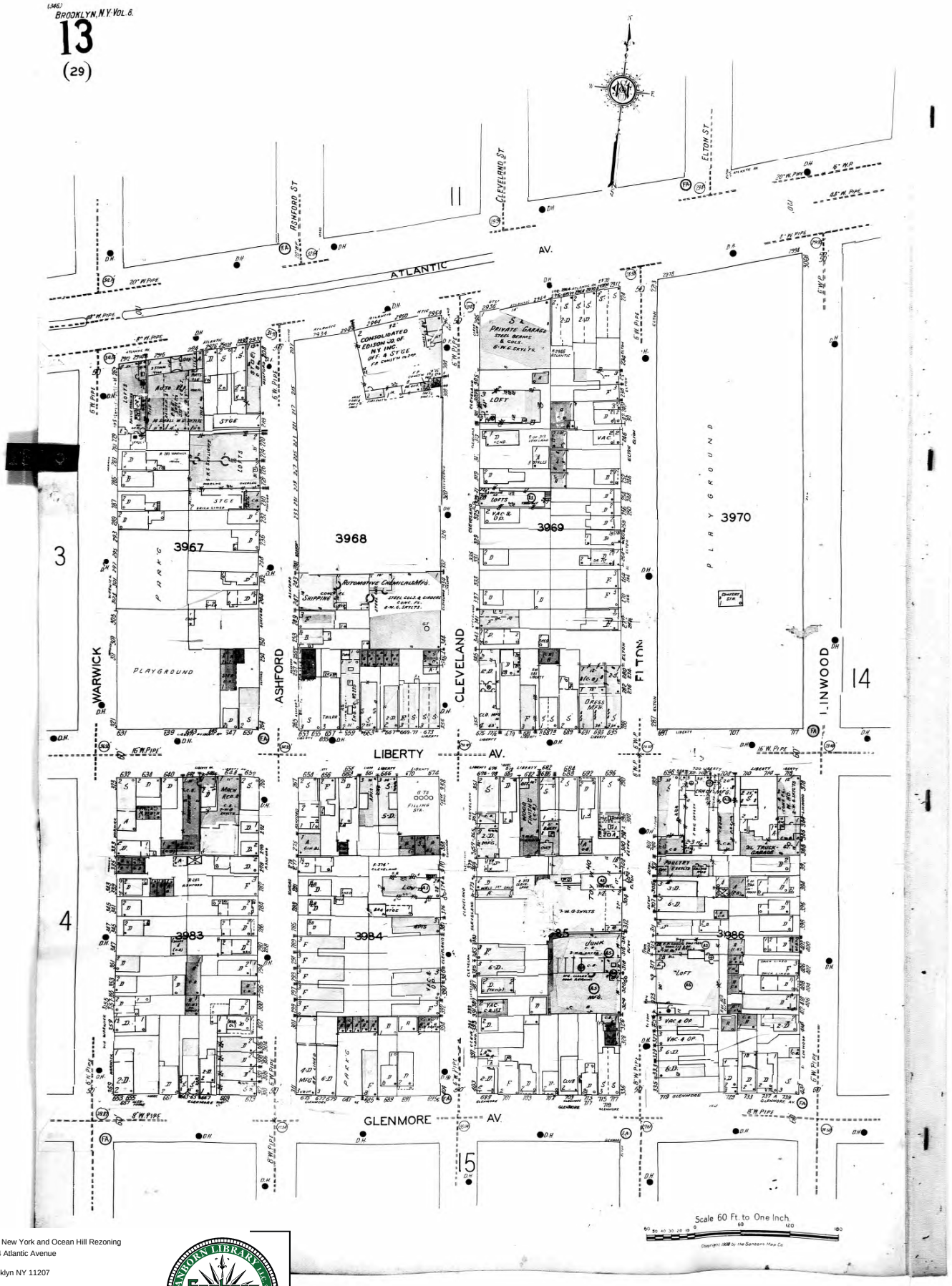

The certified Sanborn Library search results in this report can be authenticated by visiting www.edrnet.com/sanborn and entering the certification number. Only Environmental Data Resources Inc. (EDR) is authorized to grant rights for commercial reproduction of maps by The Sanborn Library LLC, the copyright holder for the collection.

Certification # 8779-4804-BBA7

Site Name:	East New York and Ocean Hill Rezoning
Address:	2864 Atlantic Avenue
City, ST, ZIP:	Brooklyn NY 11207
Client:	Fleming-Lee Shue, Inc.
EDR Inquiry:	4217611.3
Order Date:	2/26/2015 11:23:01 AM
Certification #	8779-4804-BBA7
Copyright:	1968

1968 Certified Sanborn Map

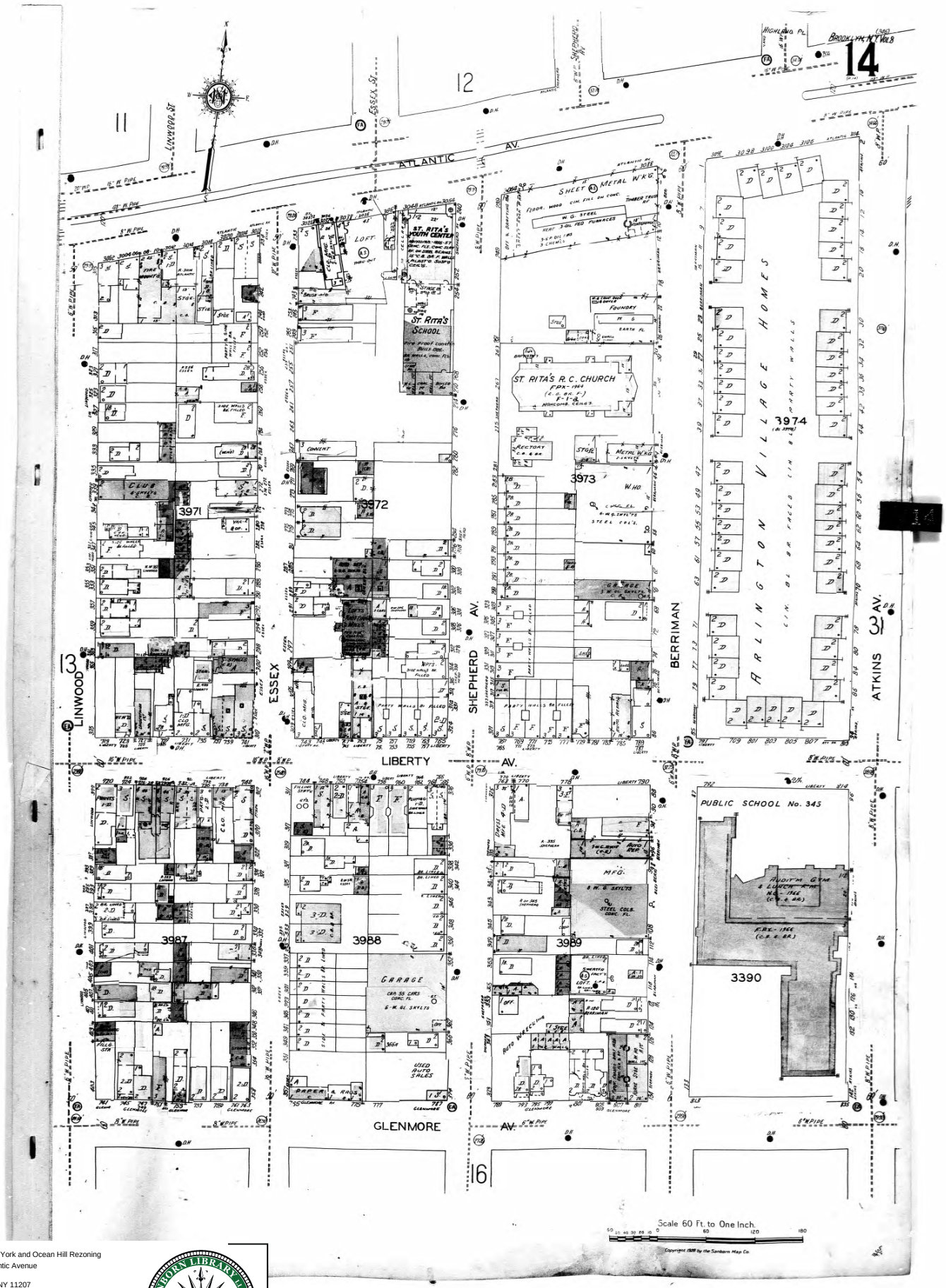

The certified Sanborn Library search results in this report can be authenticated by visiting www.ednet.com/sanborn and entering the certification number. Only Environmental Data Resources Inc. (EDR) is authorized to grant rights for commercial reproduction of maps by The Sanborn Library LLC, the copyright holder for the collection.

Certification # 8779-4804-BBA7

Site Name:	East New York and Ocean Hill Rezoning
Address:	2864 Atlantic Avenue
City, ST, ZIP:	Brooklyn NY 11207
Client:	Fleming-Lee Shue, Inc.
EDR Inquiry:	4217611.3
Order Date:	2/26/2015 11:23:01 AM
Certification #	8779-4804-BBA7
Copyright:	1968

1968 Certified Sanborn Map

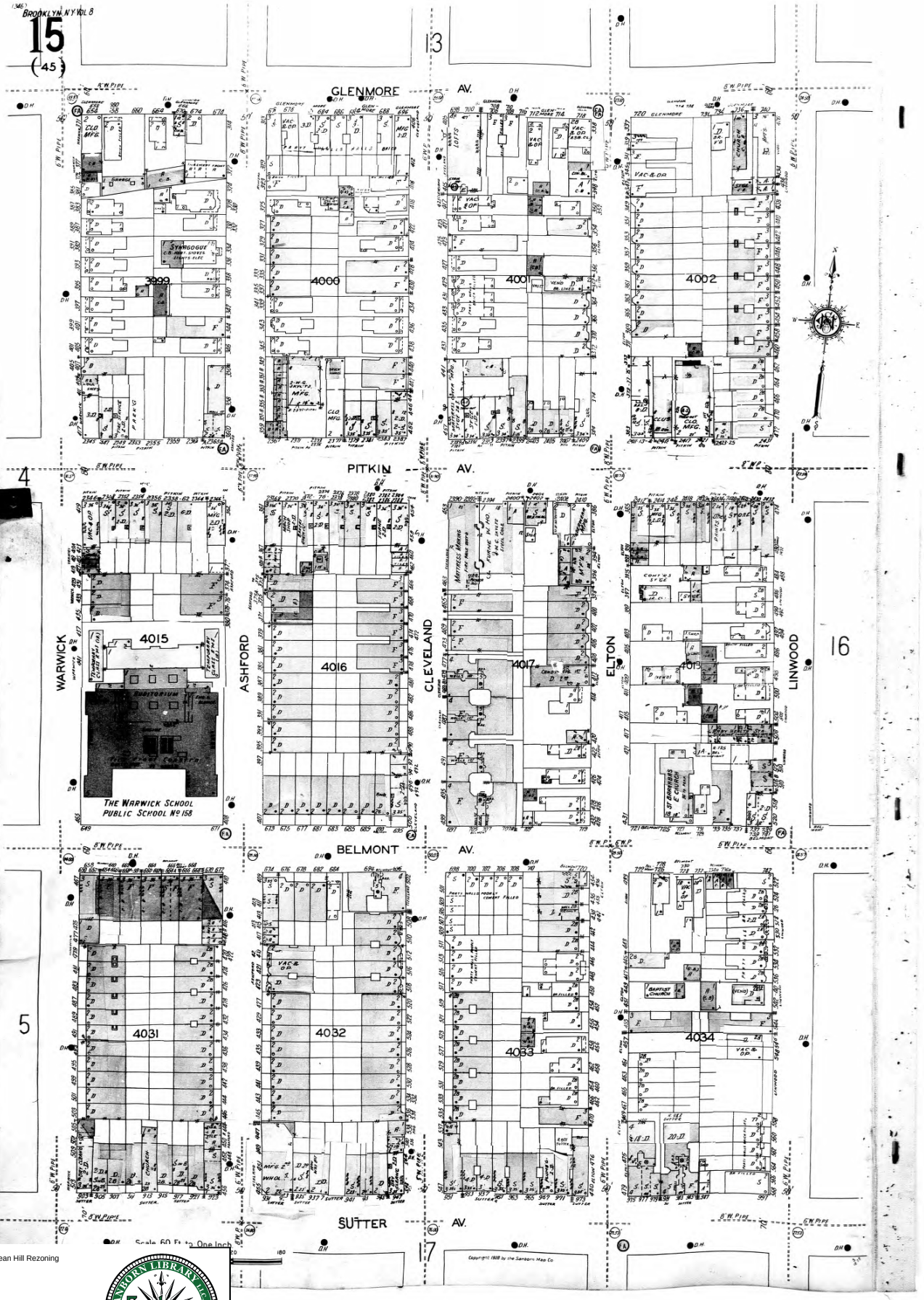

The certified Sanborn Library search results in this report can be authenticated by visiting www.ednet.com/sanborn and entering the certification number. Only Environmental Data Resources Inc. (EDR) is authorized to grant rights for commercial reproduction of maps by The Sanborn Library LLC, the copyright holder for the collection.

Certification # 8779-4804-BBA7

Site Name: East New York and Ocean Hill Rezoning
Address: 2864 Atlantic Avenue
City, ST, ZIP: Brooklyn NY 11207
Client: Fleming-Lee Shue, Inc.
EDR Inquiry: 4217611.3
Order Date: 2/26/2015 11:23:01 AM
Certification # 8779-4804-BBA7
Copyright: 1968

Copyright 1968 by the Sanborn Map Co.

1968 Certified Sanborn Map



The certified Sanborn Library search results in this report can be authenticated by visiting www.ednet.com/sanborn and entering the certification number. Only Environmental Data Resources Inc. (EDR) is authorized to grant rights for commercial reproduction of maps by The Sanborn Library LLC, the copyright holder for the collection.

Certification # 8779-4804-BBA7

Site Name:	East New York and Ocean Hill Rezoning
Address:	2864 Atlantic Avenue
City, ST, ZIP:	Brooklyn NY 11207
Client:	Fleming-Lee Shue, Inc.
EDR Inquiry:	4217611.3
Order Date:	2/26/2015 11:23:01 AM
Certification #	8779-4804-BBA7
Copyright:	1968

1968 Certified Sanborn Map

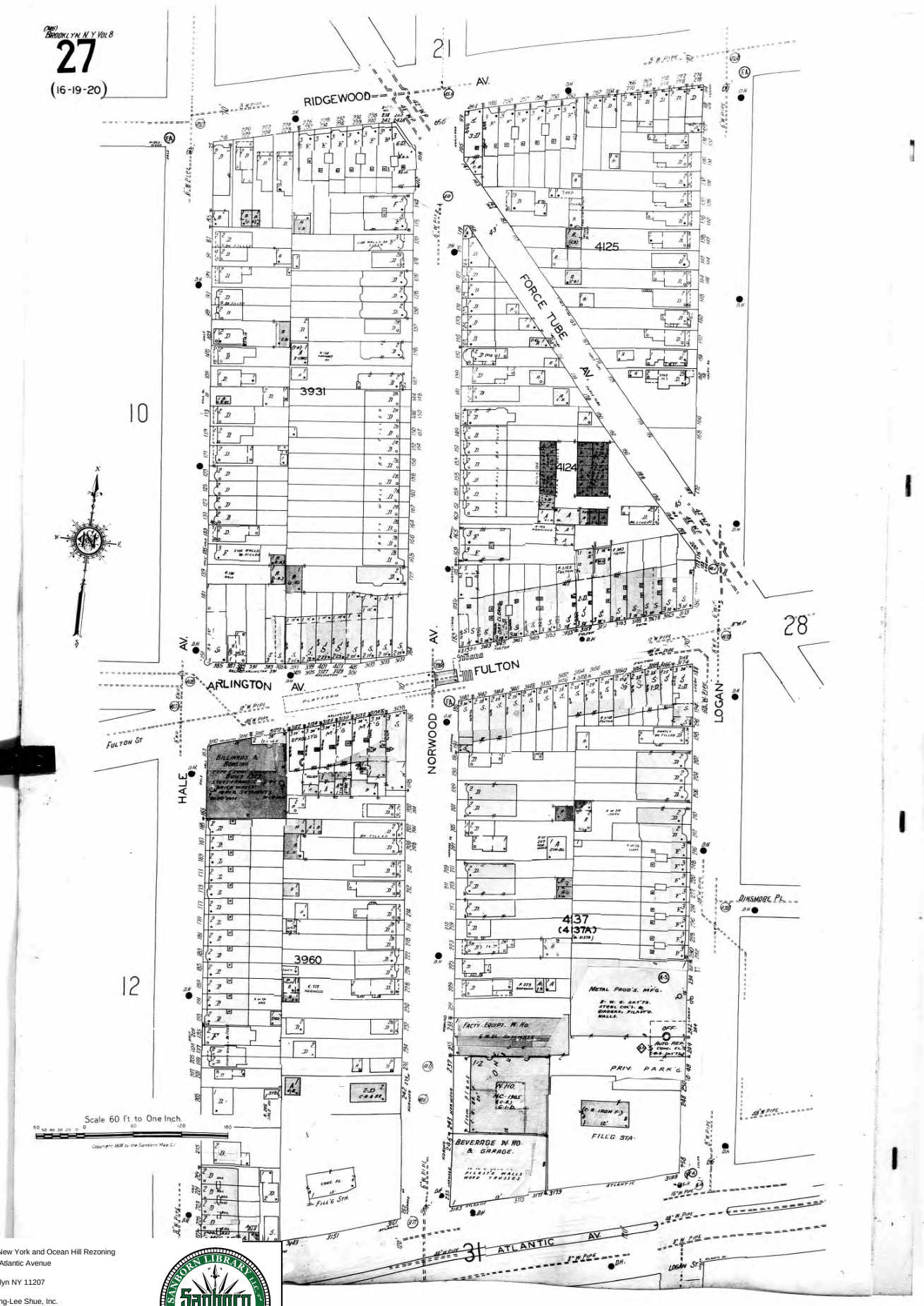

The certified Sanborn Library search results in this report can be authenticated by visiting www.ednet.com/sanborn and entering the certification number. Only Environmental Data Resources Inc. (EDR) is authorized to grant rights for commercial reproduction of maps by The Sanborn Library LLC, the copyright holder for the collection.

Certification # 8779-4804-BBA7

Site Name:	East New York and Ocean Hill Rezoning
Address:	2864 Atlantic Avenue
City, ST, ZIP:	Brooklyn NY 11207
Client:	Fleming-Lee Shue, Inc.
EDR Inquiry:	4217611.3
Order Date:	2/26/2015 11:23:01 AM
Certification #	8779-4804-BBA7
Copyright:	1968

1968 Certified Sanborn Map

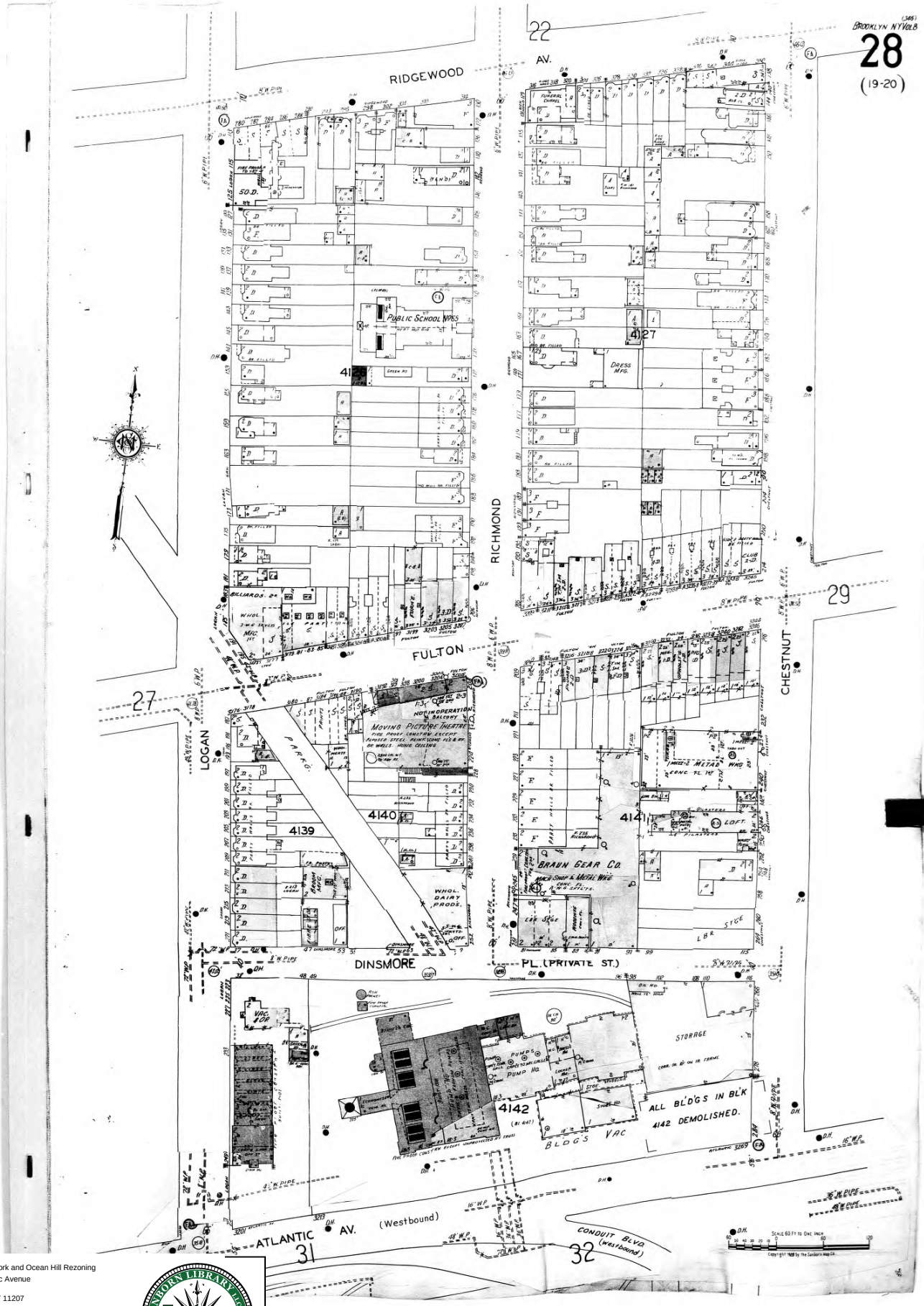

The certified Sanborn Library search results in this report can be authenticated by visiting www.edrnet.com/sanborn and entering the certification number. Only Environmental Data Resources Inc. (EDR) is authorized to grant rights for commercial reproduction of maps by The Sanborn Library LLC, the copyright holder for the collection.

Certification # 8779-4804-BBA7

Site Name:	East New York and Ocean Hill Rezoning
Address:	2864 Atlantic Avenue
City, ST, ZIP:	Brooklyn NY 11207
Client:	Fleming-Lee Shue, Inc.
EDR Inquiry:	4217611.3
Order Date:	2/26/2015 11:23:01 AM
Certification #	8779-4804-BBA7
Copyright:	1968

1968 Certified Sanborn Map

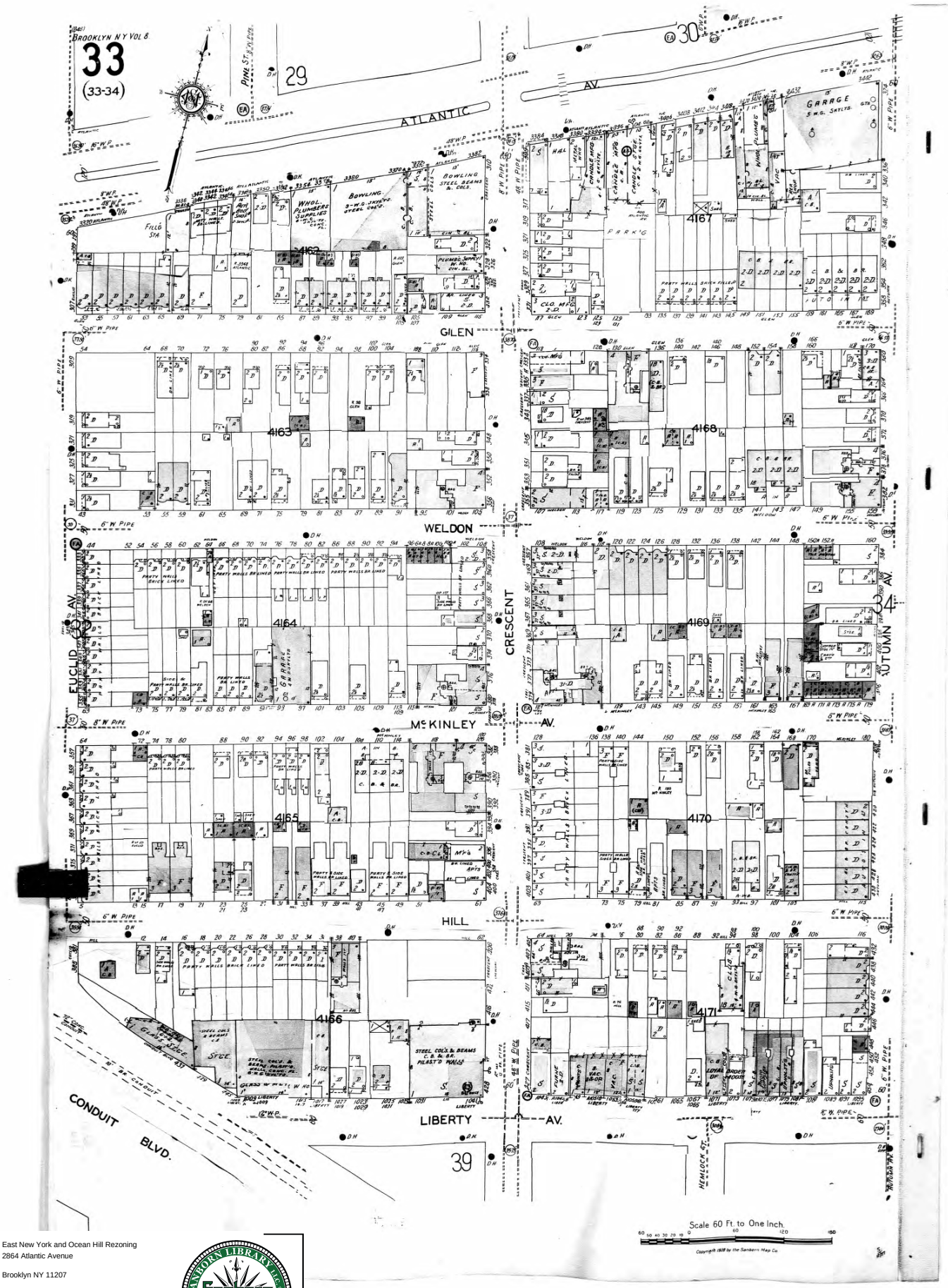

The certified Sanborn Library search results in this report can be authenticated by visiting www.ednet.com/sanborn and entering the certification number. Only Environmental Data Resources Inc. (EDR) is authorized to grant rights for commercial reproduction of maps by The Sanborn Library LLC, the copyright holder for the collection.

Certification # 8779-4804-BBA7

Site Name:	East New York and Ocean Hill Rezoning
Address:	2864 Atlantic Avenue
City, ST, ZIP:	Brooklyn NY 11207
Client:	Fleming-Lee Shue, Inc.
EDR Inquiry:	4217611.3
Order Date:	2/26/2015 11:23:01 AM
Certification #	8779-4804-BBA7
Copyright:	1968

THE SANBORN LIBRARY LLC Sanborn SEAL OF AUTHENTICITY

1968 Certified Sanborn Map

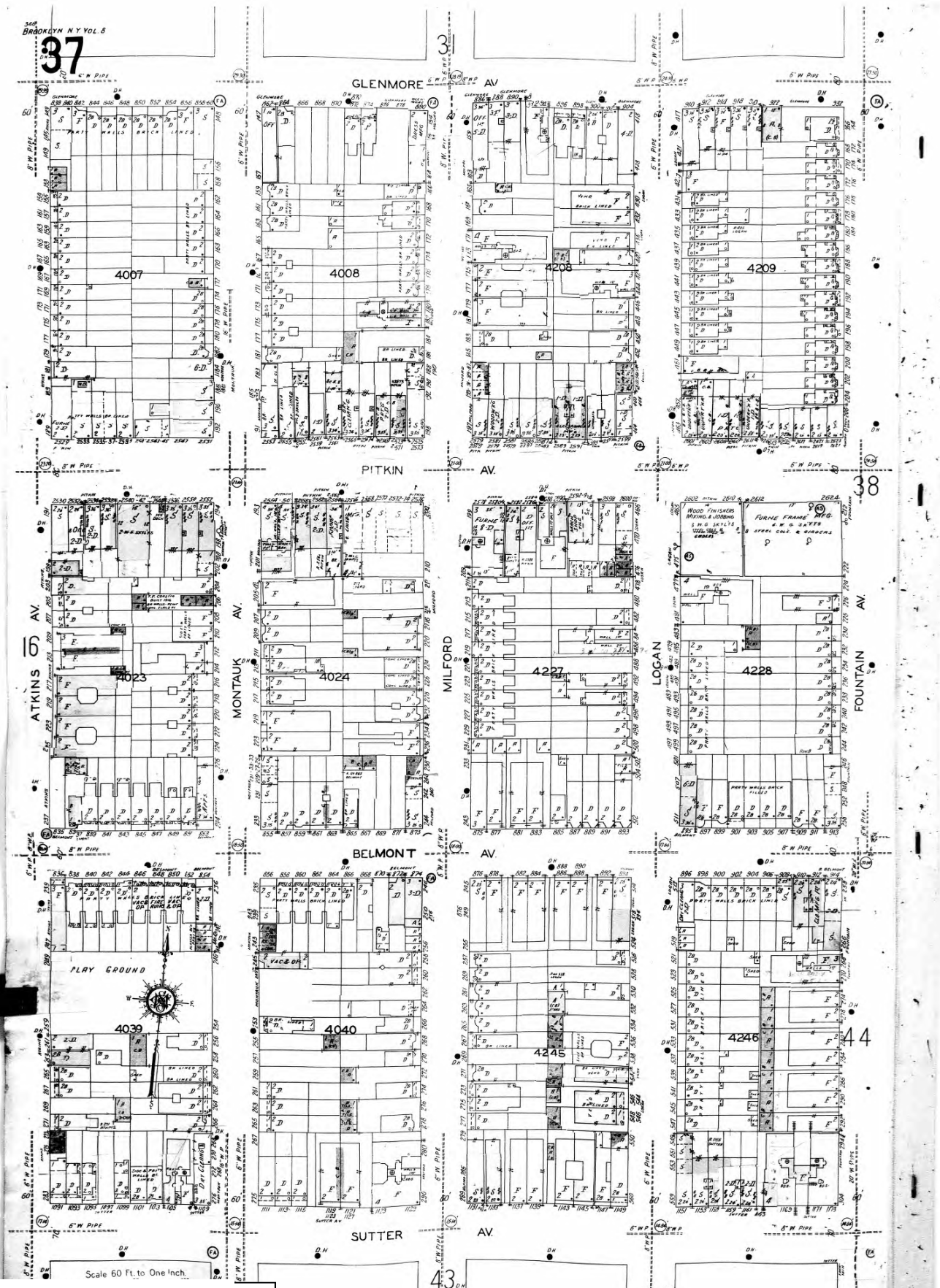

The certified Sanborn Library search results in this report can be authenticated by visiting www.ednet.com/sanborn and entering the certification number. Only Environmental Data Resources Inc. (EDR) is authorized to grant rights for commercial reproduction of maps by The Sanborn Library LLC, the copyright holder for the collection.

Certification # 8779-4804-BBA7

Site Name:	East New York and Ocean Hill Rezoning
Address:	2864 Atlantic Avenue
City, ST, ZIP:	Brooklyn NY 11207
Client:	Fleming-Lee Shue, Inc.
EDR Inquiry:	4217611.3
Order Date:	2/26/2015 11:23:01 AM
Certification #	8779-4804-BBA7
Copyright:	1968

1968 Certified Sanborn Map

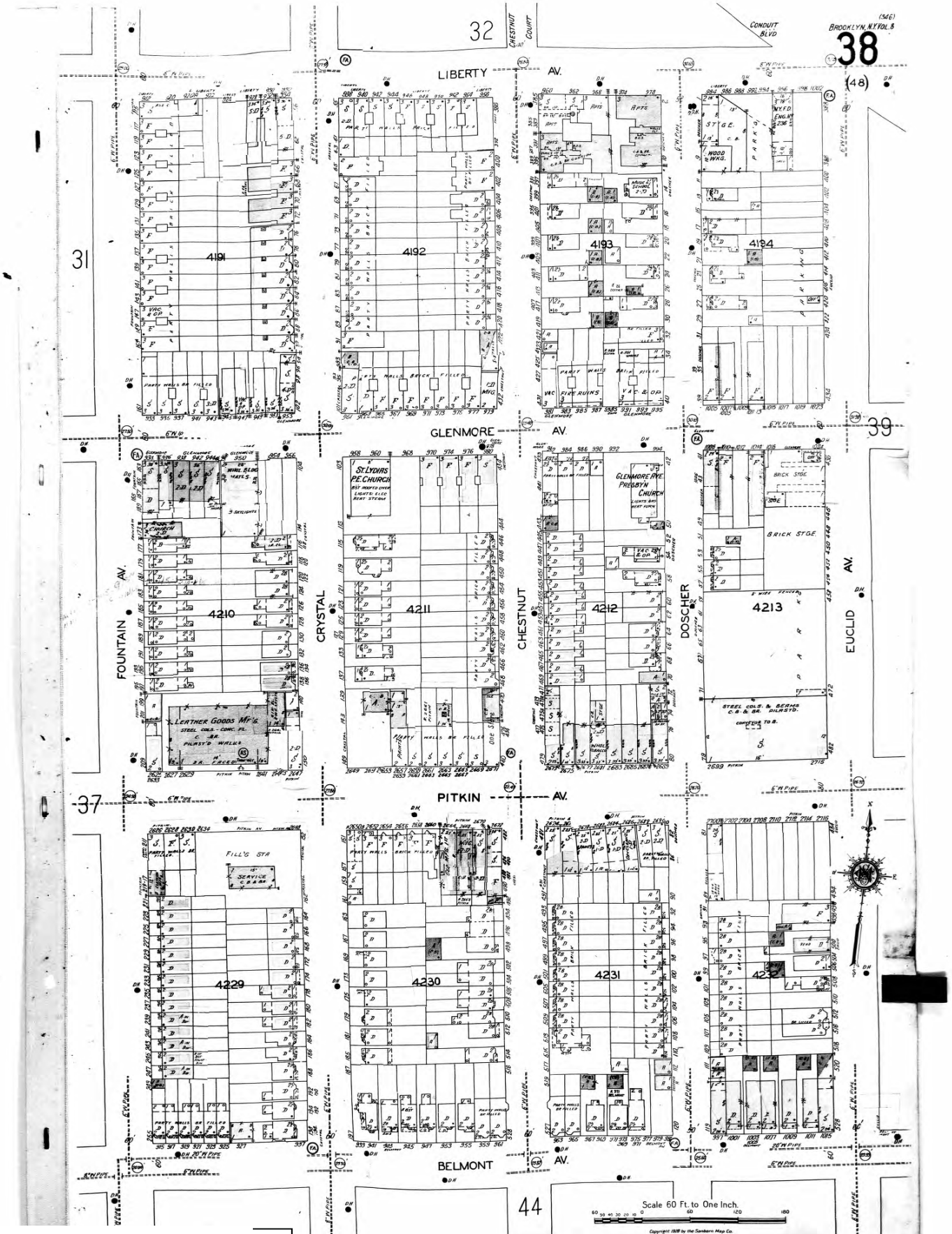

The certified Sanborn Library search results in this report can be authenticated by visiting www.ednet.com/sanborn and entering the certification number. Only Environmental Data Resources Inc. (EDR) is authorized to grant rights for commercial reproduction of maps by The Sanborn Library LLC, the copyright holder for the collection.

Certification # 8779-4804-BBA7

Site Name: East New York and Ocean Hill Rezoning
Address: 2864 Atlantic Avenue
City, ST, ZIP: Brooklyn NY 11207
Client: Fleming-Lee Shue, Inc.
EDR Inquiry: 4217611.3
Order Date: 2/26/2015 11:23:01 AM
Certification #: 8779-4804-BBA7
Copyright: 1968

1968 Certified Sanborn Map

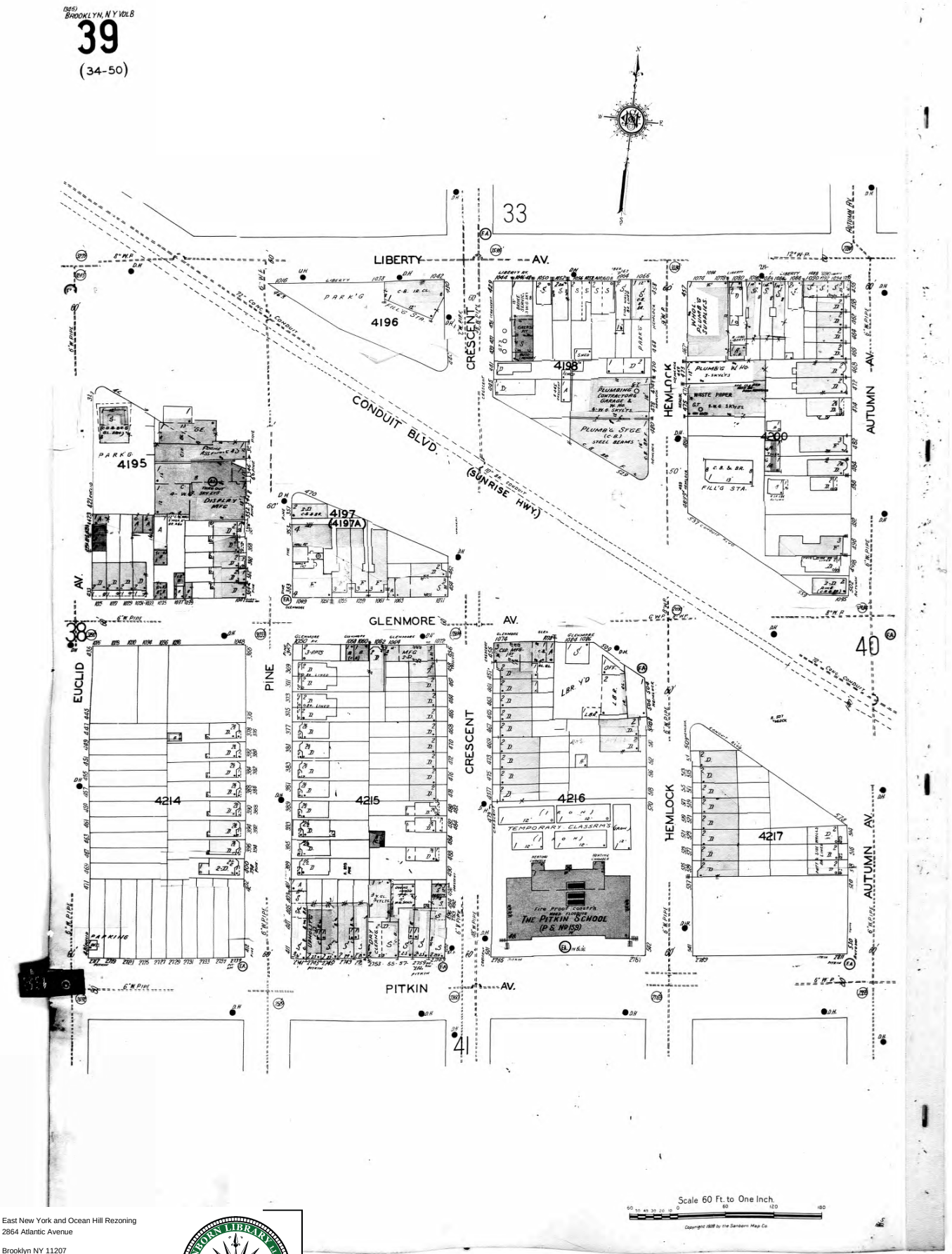

The certified Sanborn Library search results in this report can be authenticated by visiting www.ednet.com/sanborn and entering the certification number. Only Environmental Data Resources Inc. (EDR) is authorized to grant rights for commercial reproduction of maps by The Sanborn Library LLC, the copyright holder for the collection.

Certification # 8779-4804-BBA7

Site Name: East New York and Ocean Hill Rezoning
Address: 2864 Atlantic Avenue
City, ST, ZIP: Brooklyn NY 11207
Client: Fleming-Lee Shue, Inc.
EDR Inquiry: 4217611.3
Order Date: 2/26/2015 11:23:01 AM
Certification # 8779-4804-BBA7
Copyright: 1968

THE SANBORN LIBRARY LLC
Sanborn
SEAL OF AUTHENTICITY

1968 Certified Sanborn Map

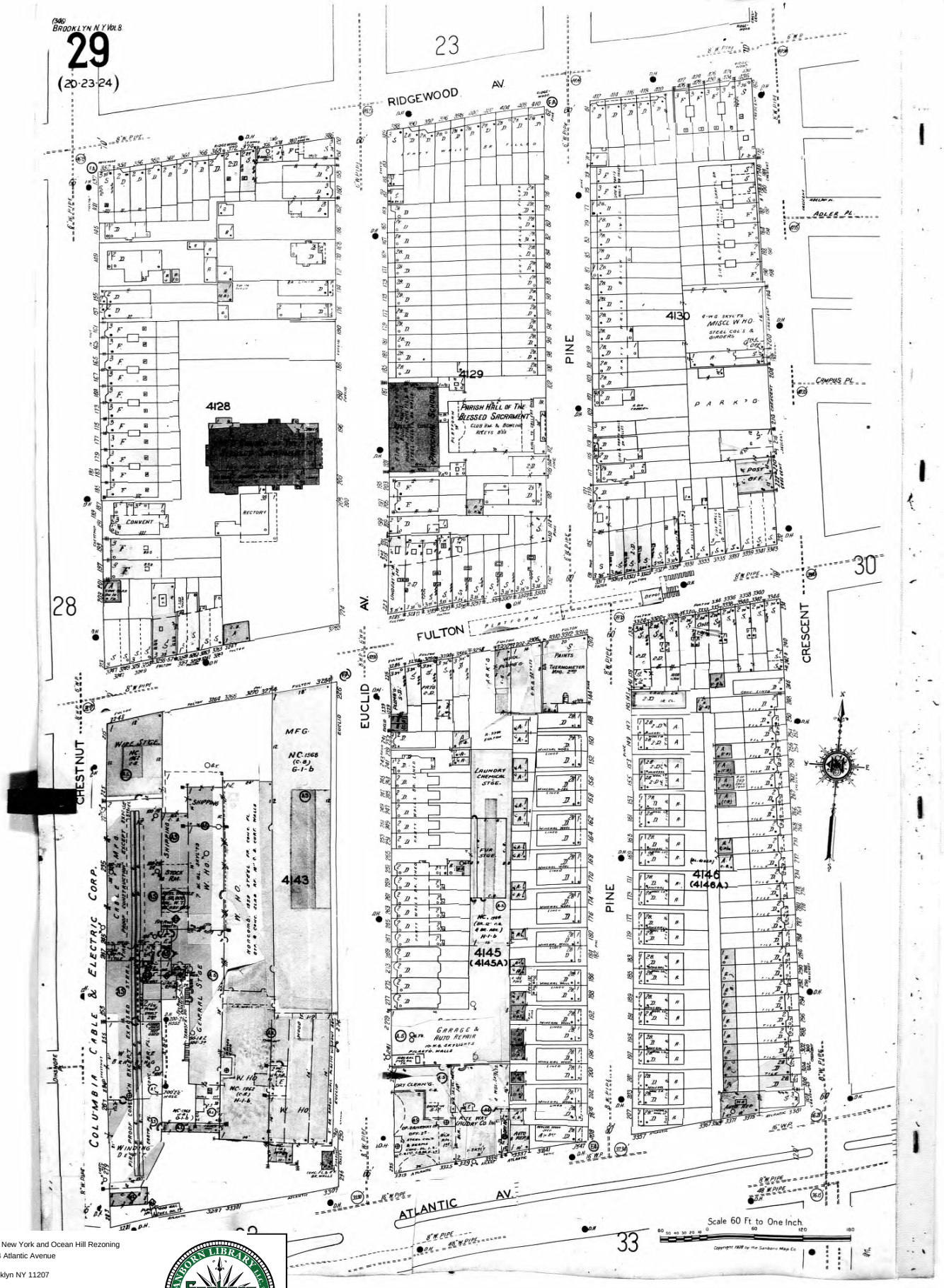

The certified Sanborn Library search results in this report can be authenticated by visiting www.edrnet.com/sanborn and entering the certification number. Only Environmental Data Resources Inc. (EDR) is authorized to grant rights for commercial reproduction of maps by The Sanborn Library LLC, the copyright holder for the collection.

Certification # 8779-4804-BBA7

Site Name: East New York and Ocean Hill Rezoning
Address: 2864 Atlantic Avenue
City, ST, ZIP: Brooklyn NY 11207
Client: Fleming-Lee Shue, Inc.
EDR Inquiry: 4217611.3
Order Date: 2/26/2015 11:23:01 AM
Certification # 8779-4804-BBA7
Copyright: 1968

1968 Certified Sanborn Map

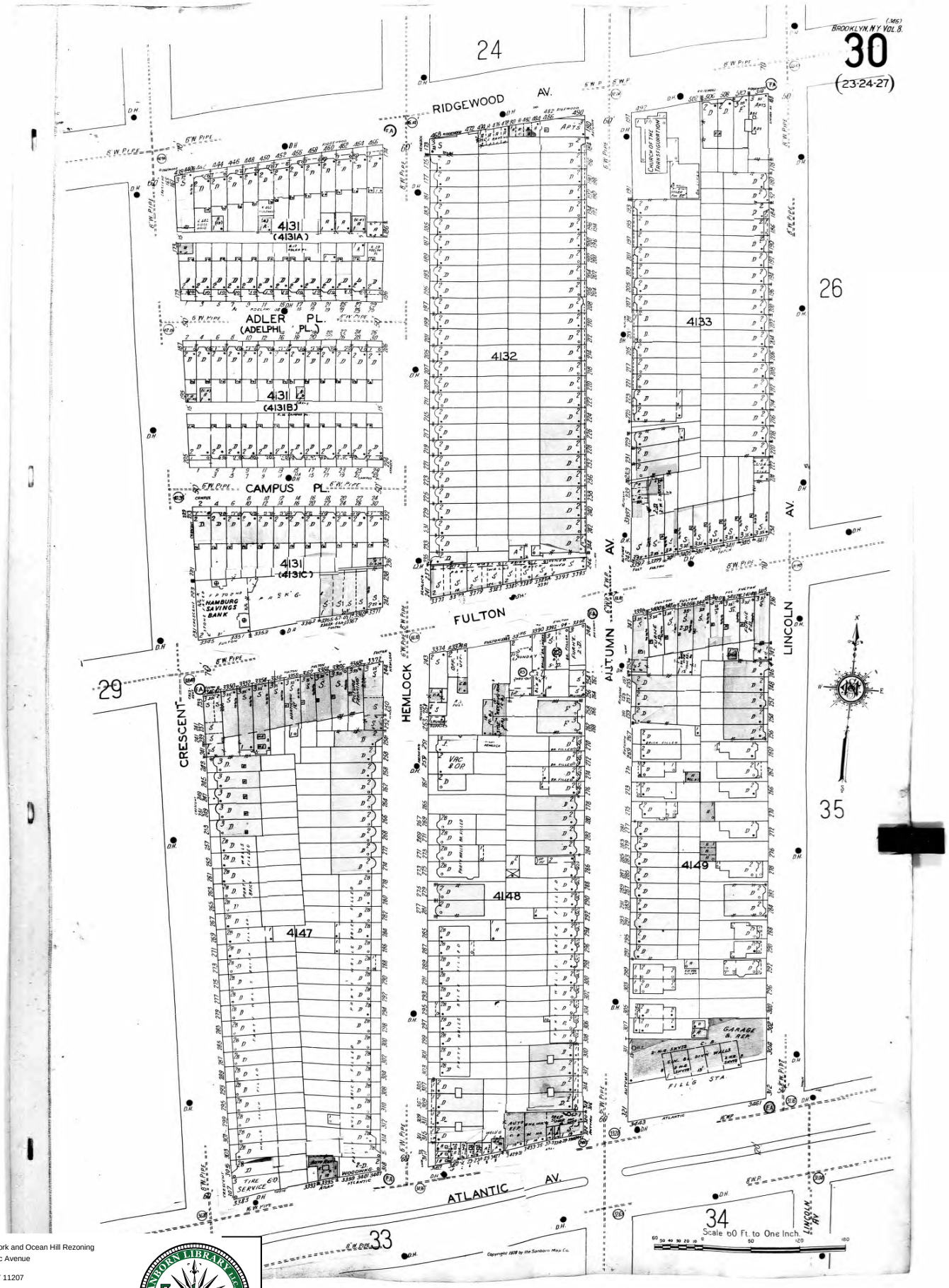

The certified Sanborn Library search results in this report can be authenticated by visiting www.ednet.com/sanborn and entering the certification number. Only Environmental Data Resources Inc. (EDR) is authorized to grant rights for commercial reproduction of maps by The Sanborn Library LLC, the copyright holder for the collection.

Certification # 8779-4804-BBA7

Site Name:	East New York and Ocean Hill Rezoning
Address:	2864 Atlantic Avenue
City, ST, ZIP:	Brooklyn NY 11207
Client:	Fleming-Lee Shue, Inc.
EDR Inquiry:	4217611.3
Order Date:	2/26/2015 11:23:01 AM
Certification #	8779-4804-BBA7
Copyright:	1968

1968 Certified Sanborn Map

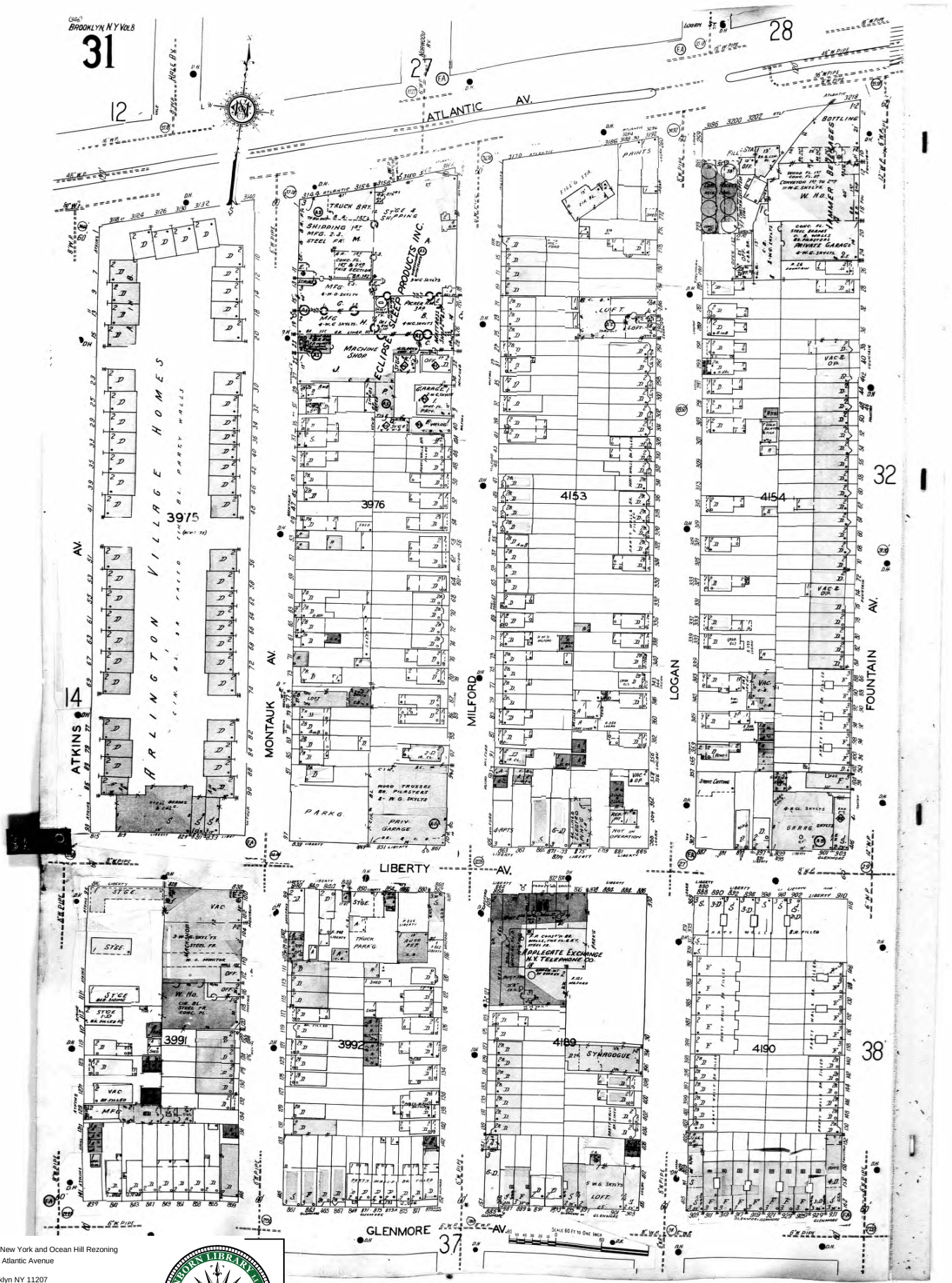

The certified Sanborn Library search results in this report can be authenticated by visiting www.ednet.com/sanborn and entering the certification number. Only Environmental Data Resources Inc. (EDR) is authorized to grant rights for commercial reproduction of maps by The Sanborn Library LLC, the copyright holder for the collection.

Certification # 8779-4804-BBA7

Site Name:	East New York and Ocean Hill Rezoning
Address:	2864 Atlantic Avenue
City, ST, ZIP:	Brooklyn NY 11207
Client:	Fleming-Lee Shue, Inc.
EDR Inquiry:	4217611.3
Order Date:	2/26/2015 11:23:01 AM
Certification #	8779-4804-BBA7
Copyright:	1968

1968 Certified Sanborn Map

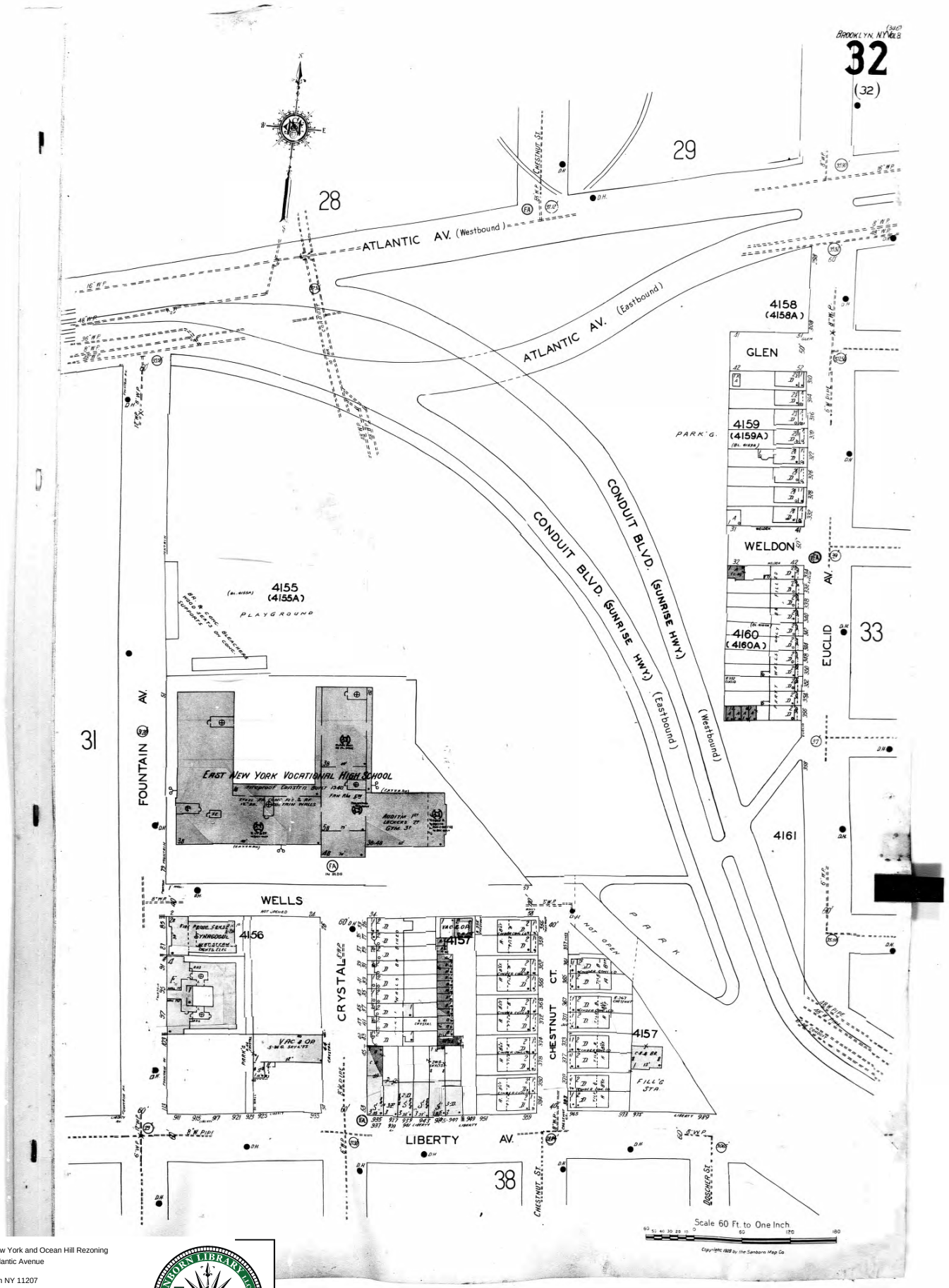

The certified Sanborn Library search results in this report can be authenticated by visiting www.ednet.com/sanborn and entering the certification number. Only Environmental Data Resources Inc. (EDR) is authorized to grant rights for commercial reproduction of maps by The Sanborn Library LLC, the copyright holder for the collection.

Certification # 8779-4804-BBA7

Site Name:	East New York and Ocean Hill Rezoning
Address:	2864 Atlantic Avenue
City, ST, ZIP:	Brooklyn NY 11207
Client:	Fleming-Lee Shue, Inc.
EDR Inquiry:	4217611.3
Order Date:	2/26/2015 11:23:01 AM
Certification #	8779-4804-BBA7
Copyright:	1968

1968 Certified Sanborn Map

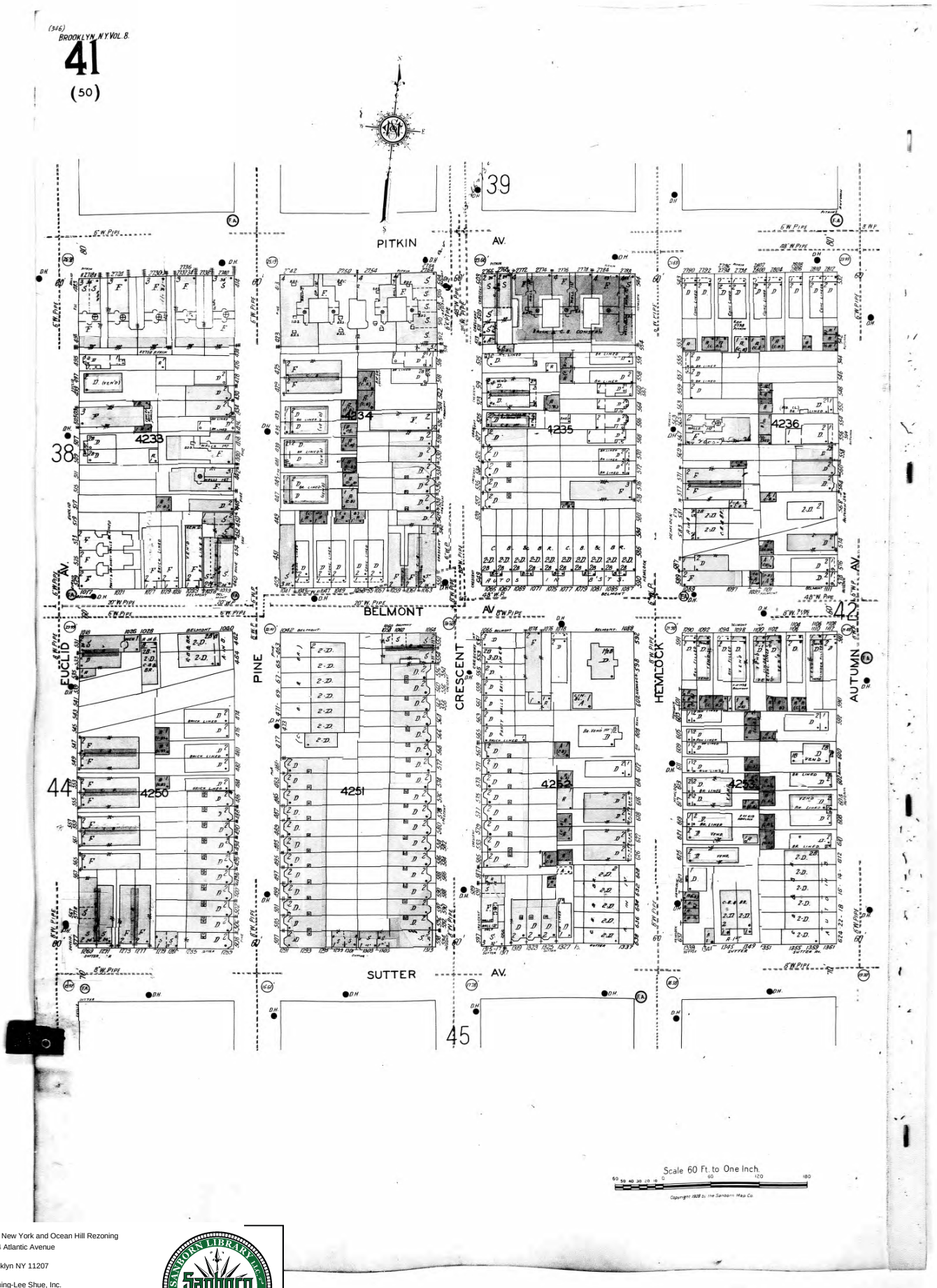

The certified Sanborn Library search results in this report can be authenticated by visiting www.ednet.com/sanborn and entering the certification number. Only Environmental Data Resources Inc. (EDR) is authorized to grant rights for commercial reproduction of maps by The Sanborn Library LLC, the copyright holder for the collection.

Certification # 8779-4804-BBA7

Site Name: East New York and Ocean Hill Rezoning
Address: 2864 Atlantic Avenue
City, ST, ZIP: Brooklyn NY 11207
Client: Fleming-Lee Shue, Inc.
EDR Inquiry: 4217611.3
Order Date: 2/26/2015 11:23:01 AM
Certification # 8779-4804-BBA7
Copyright: 1968

1951 Certified Sanborn Map

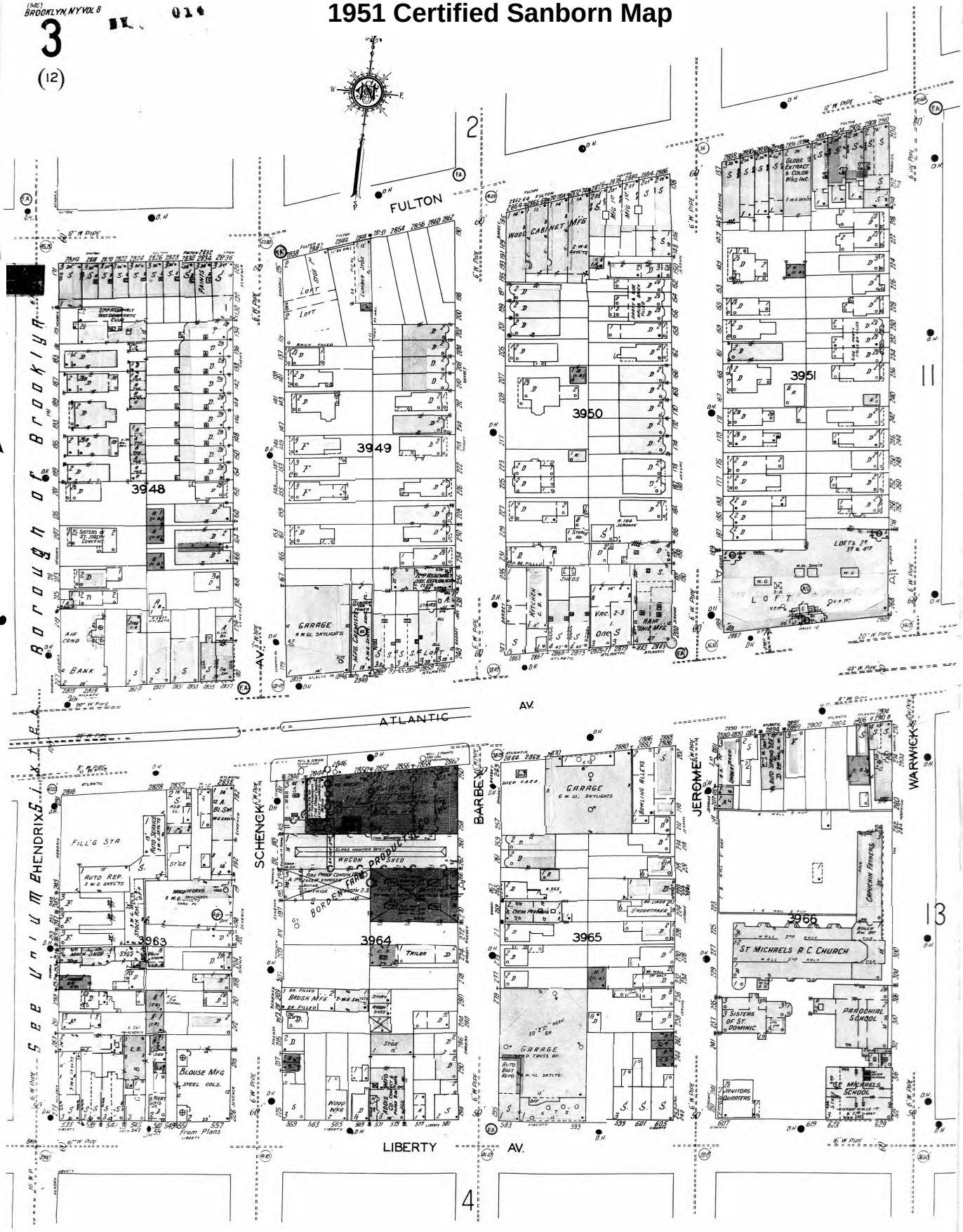

The certified Sanborn Library search results in this report can be authenticated by visiting www.ednet.com/sanborn and entering the certification number. Only Environmental Data Resources Inc. (EDR) is authorized to grant rights for commercial reproduction of maps by The Sanborn Library LLC, the copyright holder for the collection.

Certification # 8779-4804-BBA7

Site Name:	East New York and Ocean Hill Rezoning
Address:	2864 Atlantic Avenue
City, ST, ZIP:	Brooklyn NY 11207
Client:	Fleming-Lee Shue, Inc.
EDR Inquiry:	4217611.3
Order Date:	2/26/2015 11:23:01 AM
Certification #	8779-4804-BBA7
Copyright:	1951

Scale 60 Ft. to One Inch

Copyright 1908 by the Sanborn Map Co.

1951 Certified Sanborn Map

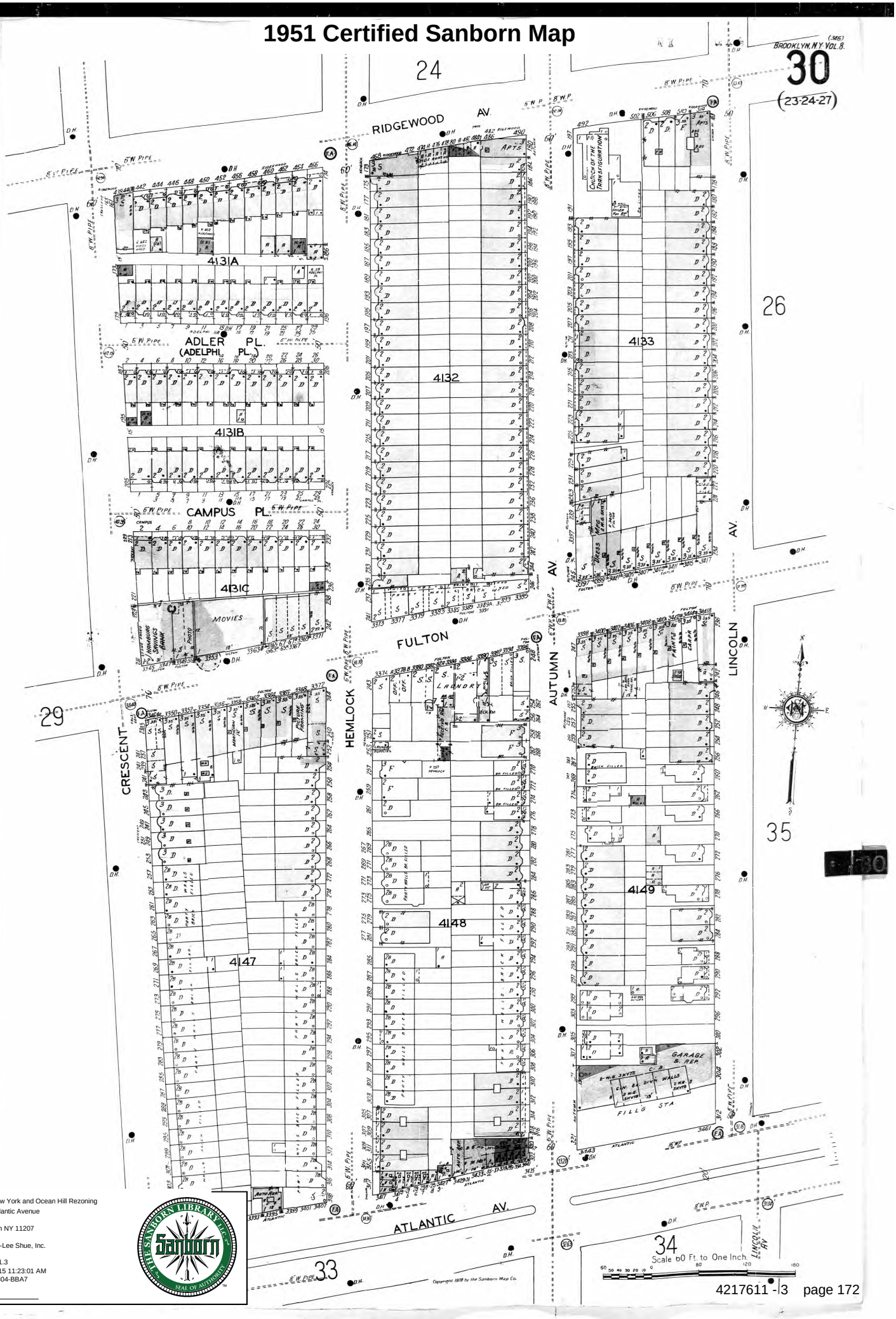

The certified Sanborn Library search results in this report can be authenticated by visiting www.ednet.com/sanborn and entering the certification number. Only Environmental Data Resources Inc. (EDR) is authorized to grant rights for commercial reproduction of maps by The Sanborn Library LLC, the copyright holder for the collection.

Certification # 8779-4804-BBA7

Site Name:	East New York and Ocean Hill Rezoning
Address:	2864 Atlantic Avenue
City, ST, ZIP:	Brooklyn NY 11207
Client:	Fleming-Lee Shue, Inc.
EDR Inquiry:	4217611.3
Order Date:	2/26/2015 11:23:01 AM
Certification #	8779-4804-BBA7
Copyright:	1951

1951 Certified Sanborn Map



The certified Sanborn Library search results in this report can be authenticated by visiting www.edrnet.com/sanborn and entering the certification number. Only Environmental Data Resources Inc. (EDR) is authorized to grant rights for commercial reproduction of maps by The Sanborn Library LLC, the copyright holder for the collection.

Certification # 8779-4804-BBA7

Site Name:	East New York and Ocean Hill Rezoning
Address:	2864 Atlantic Avenue
City, ST, ZIP:	Brooklyn NY 11207
Client:	Fleming-Lee Shue, Inc.
EDR Inquiry:	4217611.3
Order Date:	2/26/2015 11:23:01 AM
Certification #	8779-4804-BBA7
Copyright:	1951

1979 Certified Sanborn Map

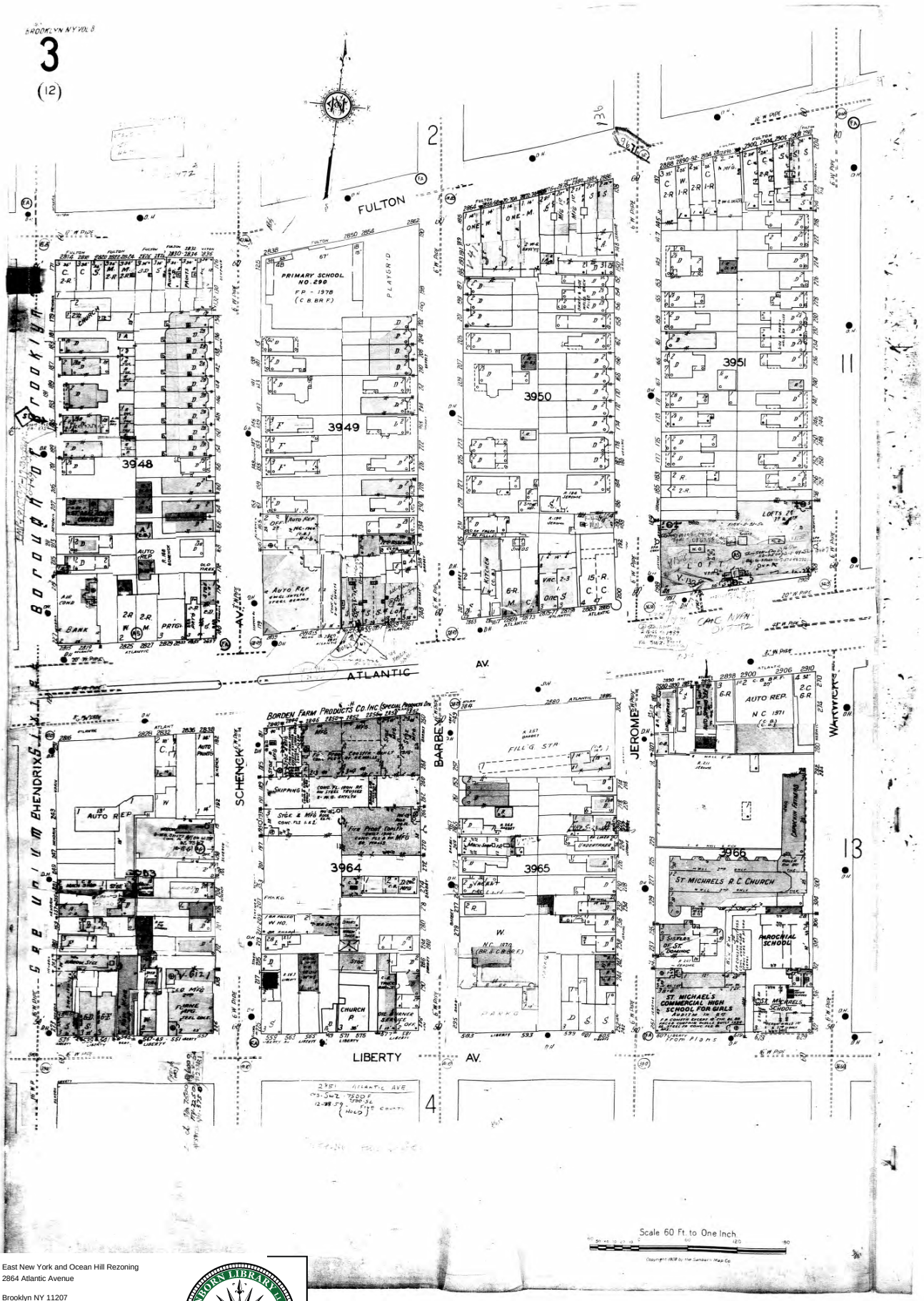

The certified Sanborn Library search results in this report can be authenticated by visiting www.ednet.com/sanborn and entering the certification number. Only Environmental Data Resources Inc. (EDR) is authorized to grant rights for commercial reproduction of maps by The Sanborn Library LLC, the copyright holder for the collection.

Certification # 8779-4804-BBA7

Site Name:	East New York and Ocean Hill Rezoning
Address:	2864 Atlantic Avenue
City, ST, ZIP:	Brooklyn NY 11207
Client:	Fleming-Lee Shue, Inc.
EDR Inquiry:	4217611.3
Order Date:	2/26/2015 11:23:01 AM
Certification #	8779-4804-BBA7
Copyright:	1979

1979 Certified Sanborn Map

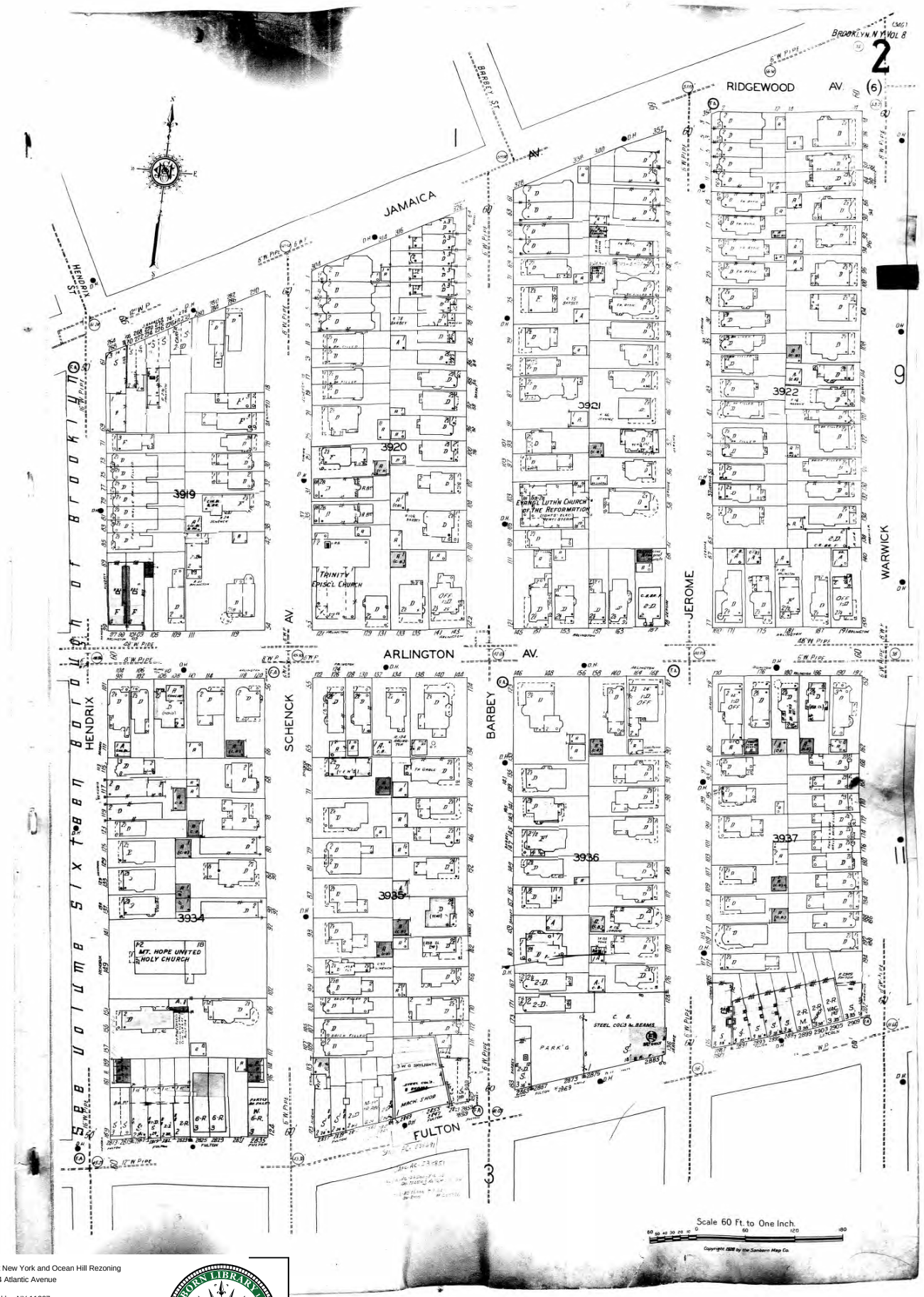

The certified Sanborn Library search results in this report can be authenticated by visiting www.ednet.com/sanborn and entering the certification number. Only Environmental Data Resources Inc. (EDR) is authorized to grant rights for commercial reproduction of maps by The Sanborn Library LLC, the copyright holder for the collection.

Certification # 8779-4804-BBA7

Site Name: East New York and Ocean Hill Rezoning
Address: 2864 Atlantic Avenue
City, ST, ZIP: Brooklyn NY 11207
Client: Fleming-Lee Shue, Inc.
EDR Inquiry: 4217611.3
Order Date: 2/26/2015 11:23:01 AM
Certification # 8779-4804-BBA7
Copyright: 1979

1979 Certified Sanborn Map

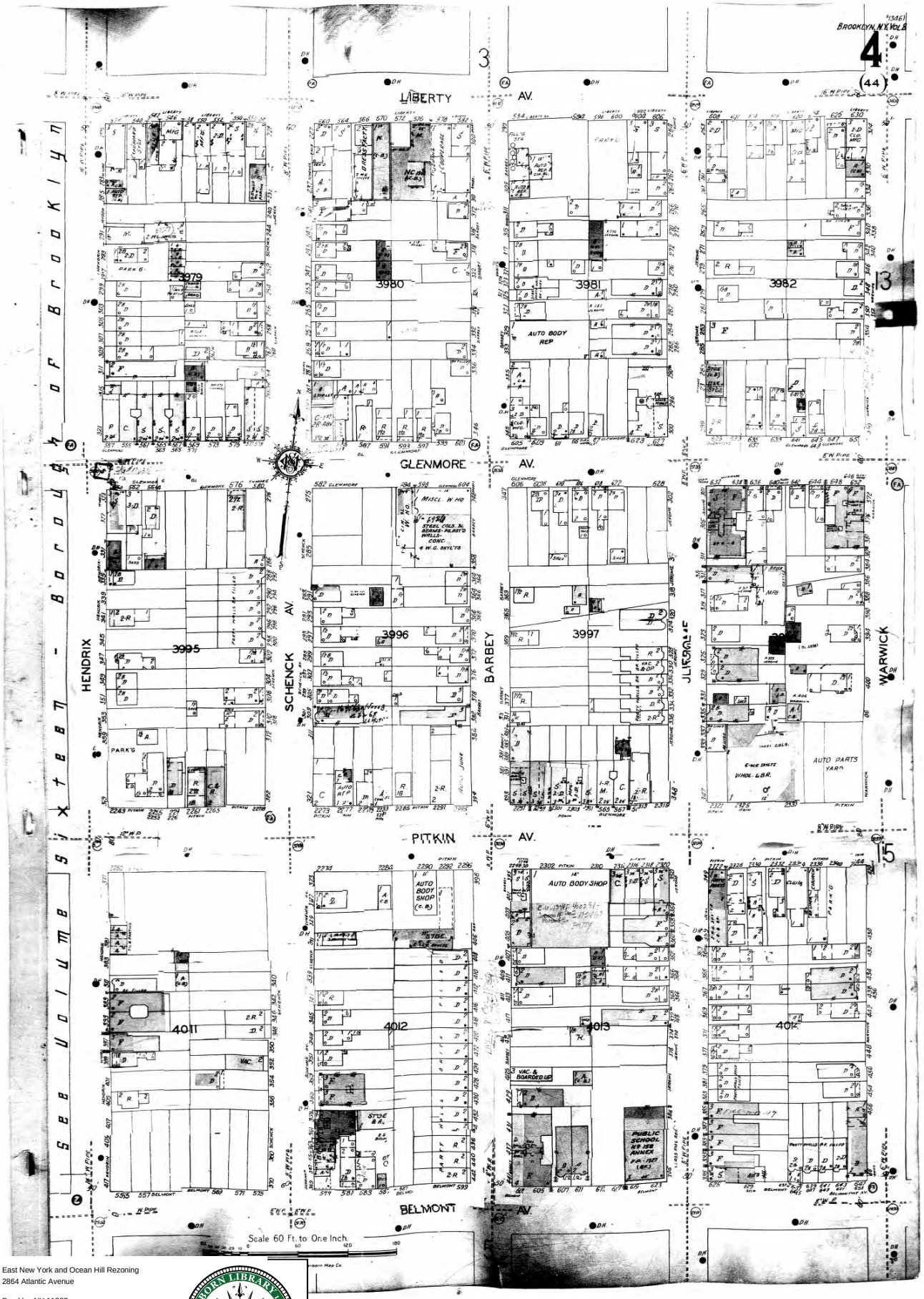

The certified Sanborn Library search results in this report can be authenticated by visiting www.ednet.com/sanborn and entering the certification number. Only Environmental Data Resources Inc. (EDR) is authorized to grant rights for commercial reproduction of maps by The Sanborn Library LLC, the copyright holder for the collection.

Certification # 8779-4804-BBA7

Site Name: East New York and Ocean Hill Rezoning
Address: 2864 Atlantic Avenue
City, ST, ZIP: Brooklyn NY 11207
Client: Fleming-Lee Shue, Inc.
EDR Inquiry: 4217611.3
Order Date: 2/26/2015 11:23:01 AM
Certification #: 8779-4804-BBA7

Copyright: 1979

1979 Certified Sanborn Map

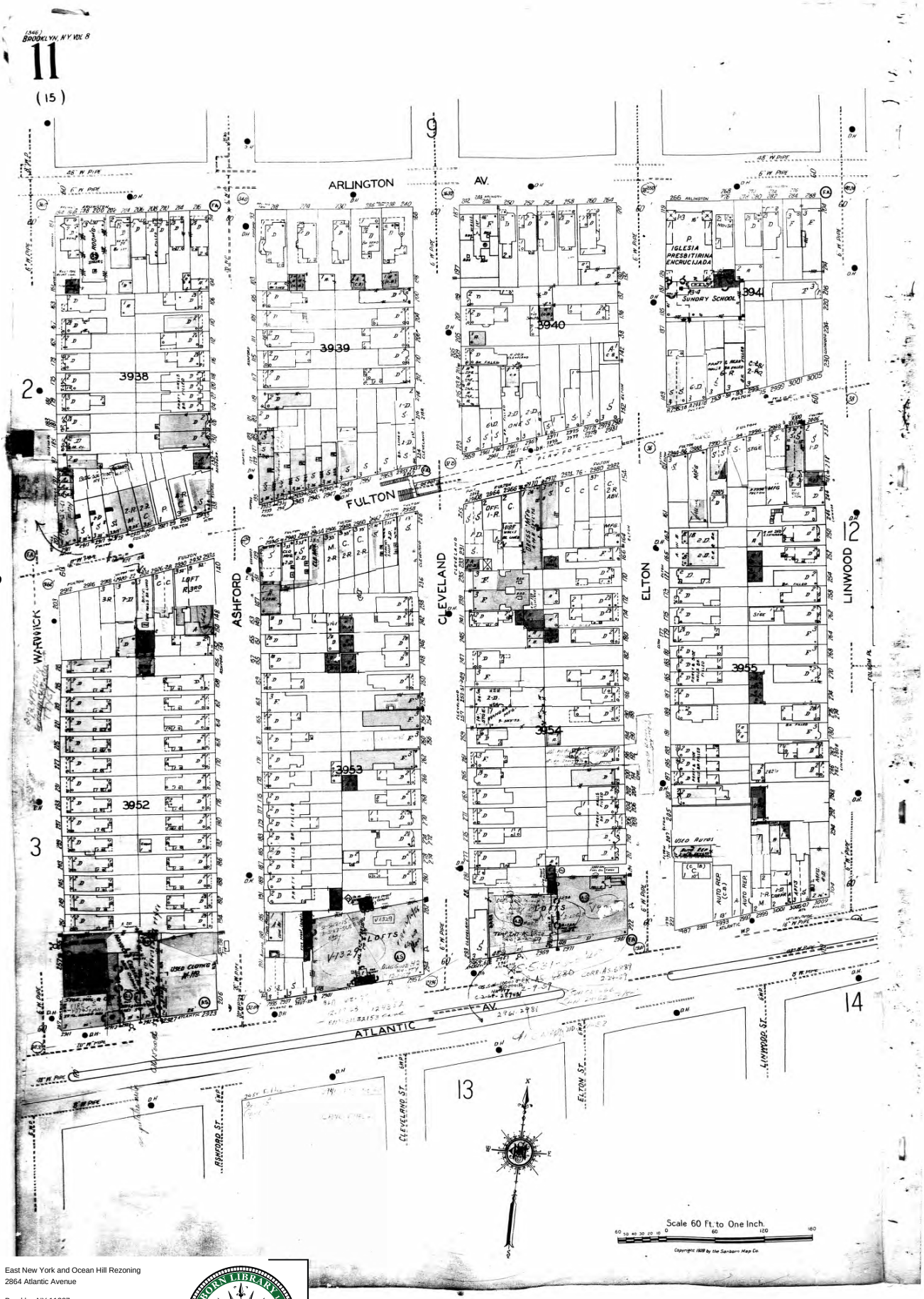

The certified Sanborn Library search results in this report can be authenticated by visiting www.ednet.com/sanborn and entering the certification number. Only Environmental Data Resources Inc. (EDR) is authorized to grant rights for commercial reproduction of maps by The Sanborn Library LLC. the copyright holder for the collection.

Certification # 8779-4804-BBA7

Site Name:	East New York and Ocean Hill Rezoning
Address:	2864 Atlantic Avenue
City, ST, ZIP:	Brooklyn NY 11207
Client:	Fleming-Lee Shue, Inc.
EDR Inquiry:	4217611.3
Order Date:	2/26/2015 11:23:01 AM
Certification #	8779-4804-BBA7
Copyright:	1979

1979 Certified Sanborn Map

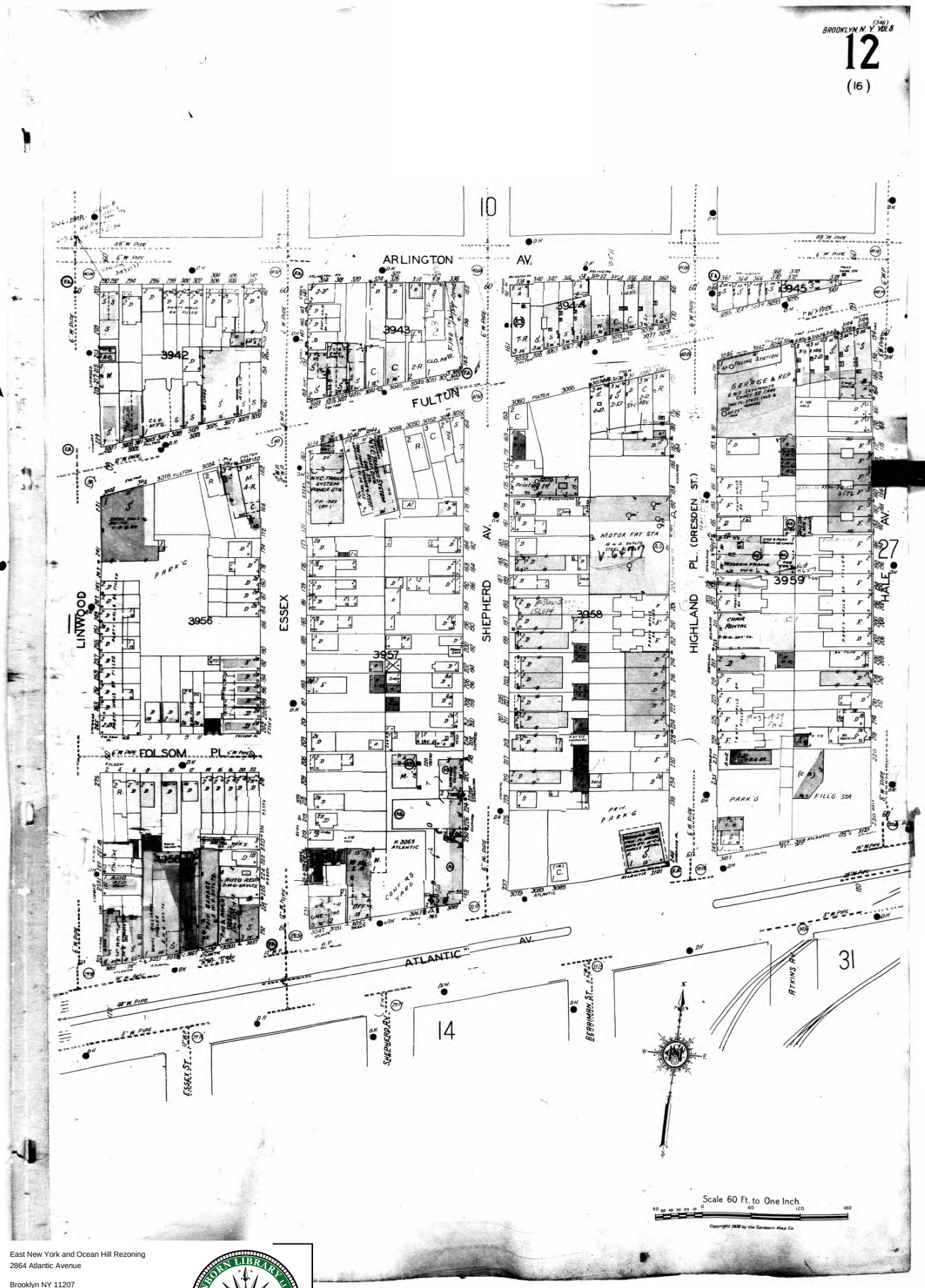

The certified Sanborn Library search results in this report can be authenticated by visiting www.edrnet.com/sanborn and entering the certification number. Only Environmental Data Resources Inc. (EDR) is authorized to grant rights for commercial reproduction of maps by The Sanborn Library LLC, the copyright holder for the collection.

Certification # 8779-4804-BBA7

Site Name:	East New York and Ocean Hill Rezoning
Address:	2864 Atlantic Avenue
City, ST, ZIP:	Brooklyn NY 11207
Client:	Fleming-Lee Shue, Inc.
EDR Inquiry:	4217611.3
Order Date:	2/26/2015 11:23:01 AM
Certification #	8779-4804-BBA7

Copyright: 1979

1979 Certified Sanborn Map

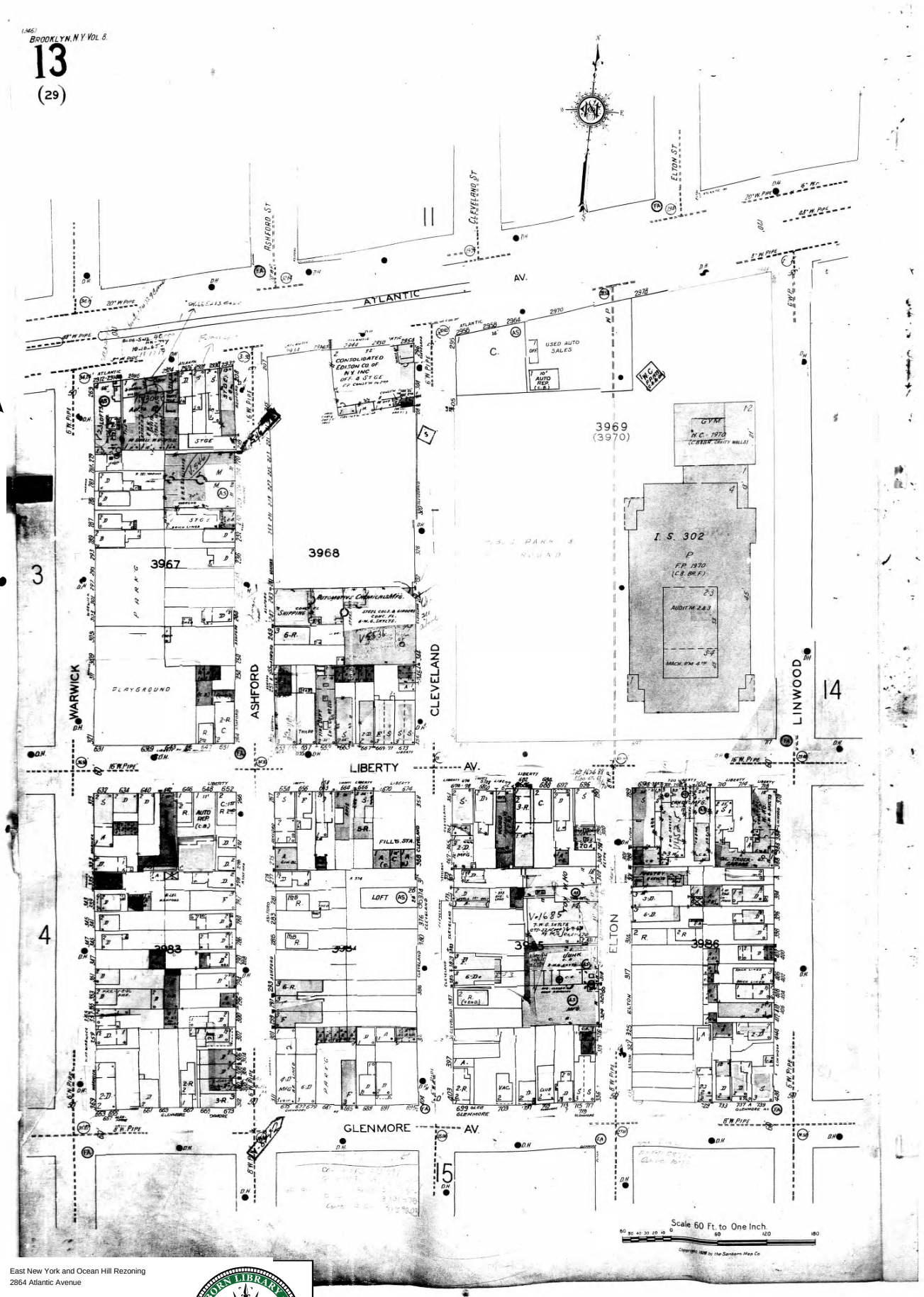

The certified Sanborn Library search results in this report can be authenticated by visiting www.ednet.com/sanborn and entering the certification number. Only Environmental Data Resources Inc. (EDR) is authorized to grant rights for commercial reproduction of maps by The Sanborn Library LLC, the copyright holder for the collection.

Certification # 8779-4804-BBA7

Site Name:	East New York and Ocean Hill Rezoning
Address:	2864 Atlantic Avenue
City, ST, ZIP:	Brooklyn NY 11207
Client:	Fleming-Lee Shue, Inc.
EDR Inquiry:	4217611.3
Order Date:	2/26/2015 11:23:01 AM
Certification #	8779-4804-BBA7
Copyright:	1979

1979 Certified Sanborn Map

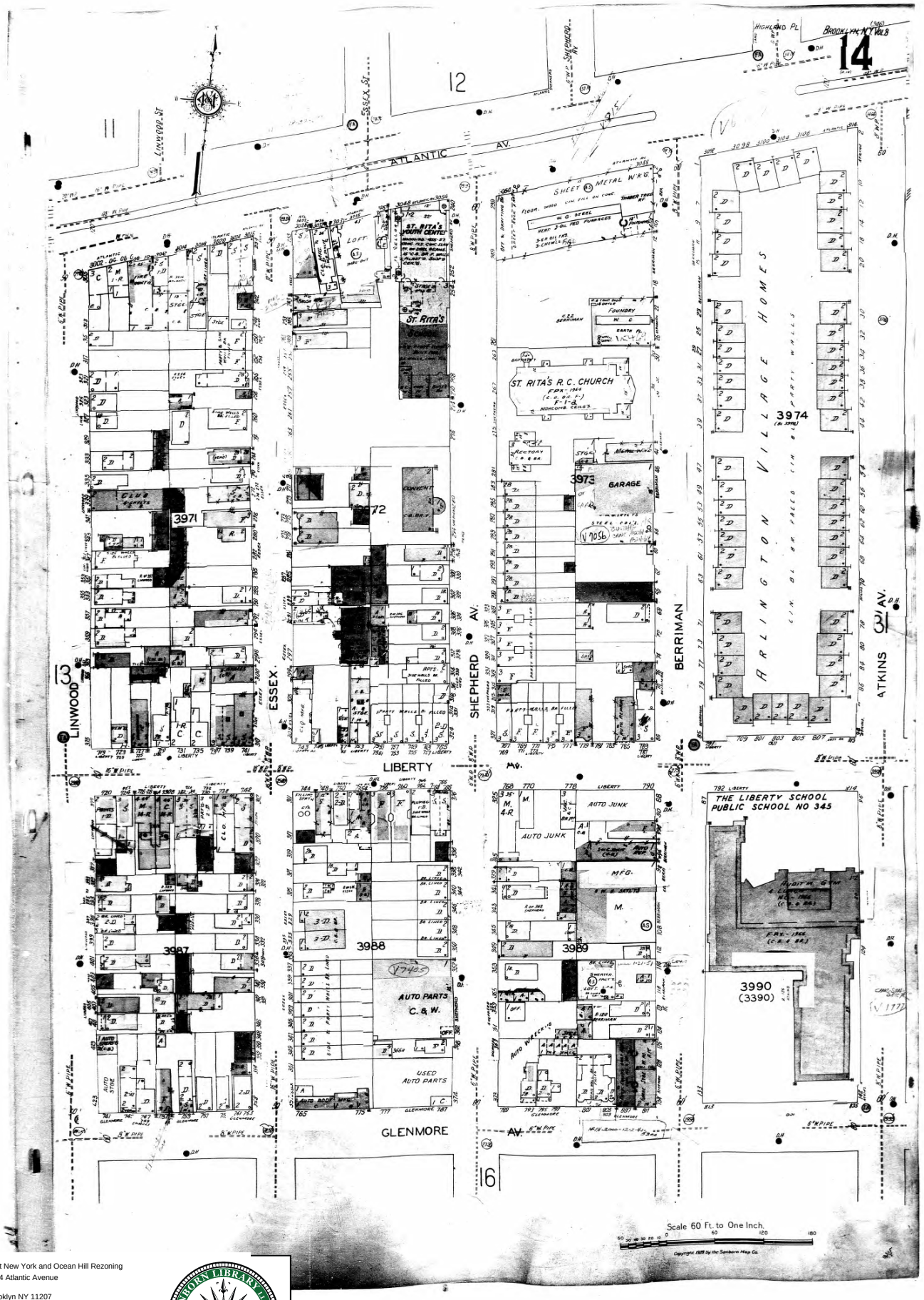

The certified Sanborn Library search results in this report can be authenticated by visiting www.ednet.com/sanborn and entering the certification number. Only Environmental Data Resources Inc. (EDR) is authorized to grant rights for commercial reproduction of maps by The Sanborn Library LLC, the copyright holder for the collection.

Certification # 8779-4804-BBA7

Site Name: East New York and Ocean Hill Rezoning
Address: 2864 Atlantic Avenue
City, ST, ZIP: Brooklyn NY 11207
Client: Fleming-Lee Shue, Inc.
EDR Inquiry: 4217611.3
Order Date: 2/26/2015 11:23:01 AM
Certification # 8779-4804-BBA7
Copyright: 1979

1979 Certified Sanborn Map

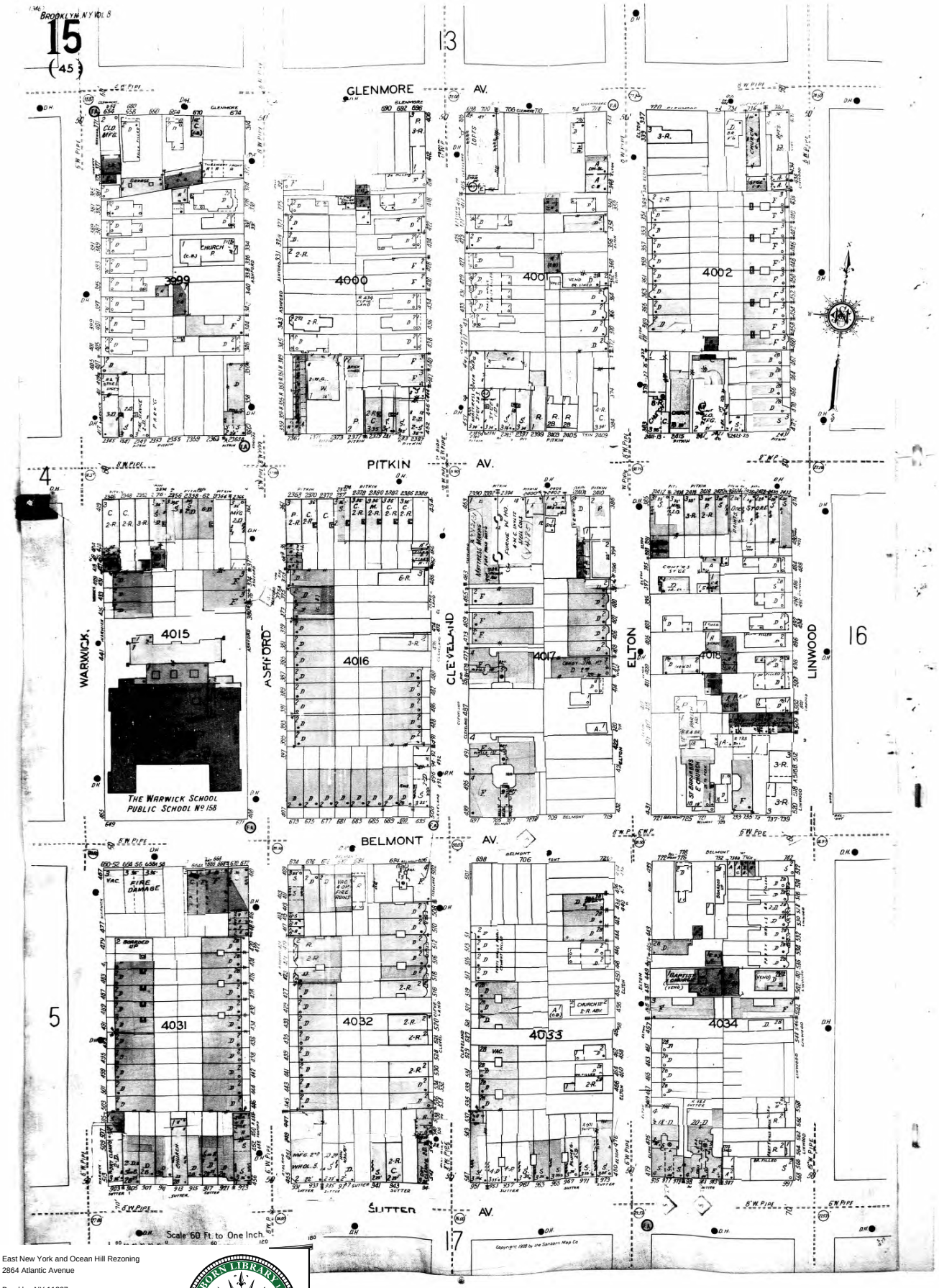

The certified Sanborn Library search results in this report can be authenticated by visiting www.ednet.com/sanborn and entering the certification number. Only Environmental Data Resources Inc. (EDR) is authorized to grant rights for commercial reproduction of maps by The Sanborn Library LLC, the copyright holder for the collection.

Certification # 8779-4804-BBA7

Site Name:	East New York and Ocean Hill Rezoning
Address:	2864 Atlantic Avenue
City, ST, ZIP:	Brooklyn NY 11207
Client:	Fleming-Lee Shue, Inc.
EDR Inquiry:	4217611.3
Order Date:	2/26/2015 11:23:01 AM
Certification #	8779-4804-BBA7
Copyright:	1979

1979 Certified Sanborn Map

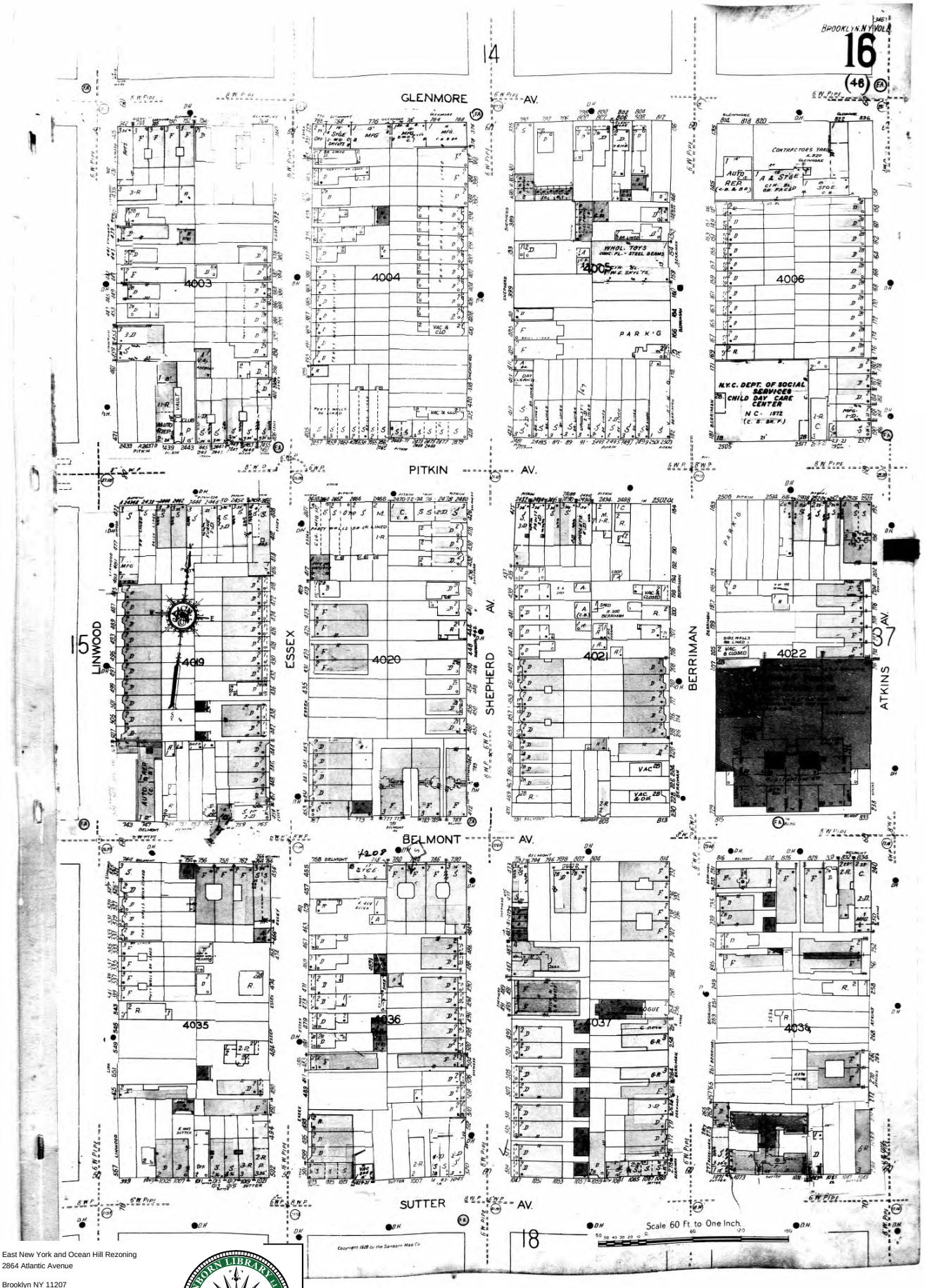

The certified Sanborn Library search results in this report can be authenticated by visiting www.ednet.com/sanborn and entering the certification number. Only Environmental Data Resources Inc. (EDR) is authorized to grant rights for commercial reproduction of maps by The Sanborn Library LLC, the copyright holder for the collection.

Certification # 8779-4804-BBA7

Site Name:	East New York and Ocean Hill Rezoning
Address:	2864 Atlantic Avenue
City, ST, ZIP:	Brooklyn NY 11207
Client:	Fleming-Lee Shue, Inc.
EDR Inquiry:	4217611.3
Order Date:	2/26/2015 11:23:01 AM
Certification #	8779-4804-BBA7
Copyright:	1979

THE SANBORN LIBRARY LLC Sanborn SEAL OF AUTHENTICITY

1979 Certified Sanborn Map

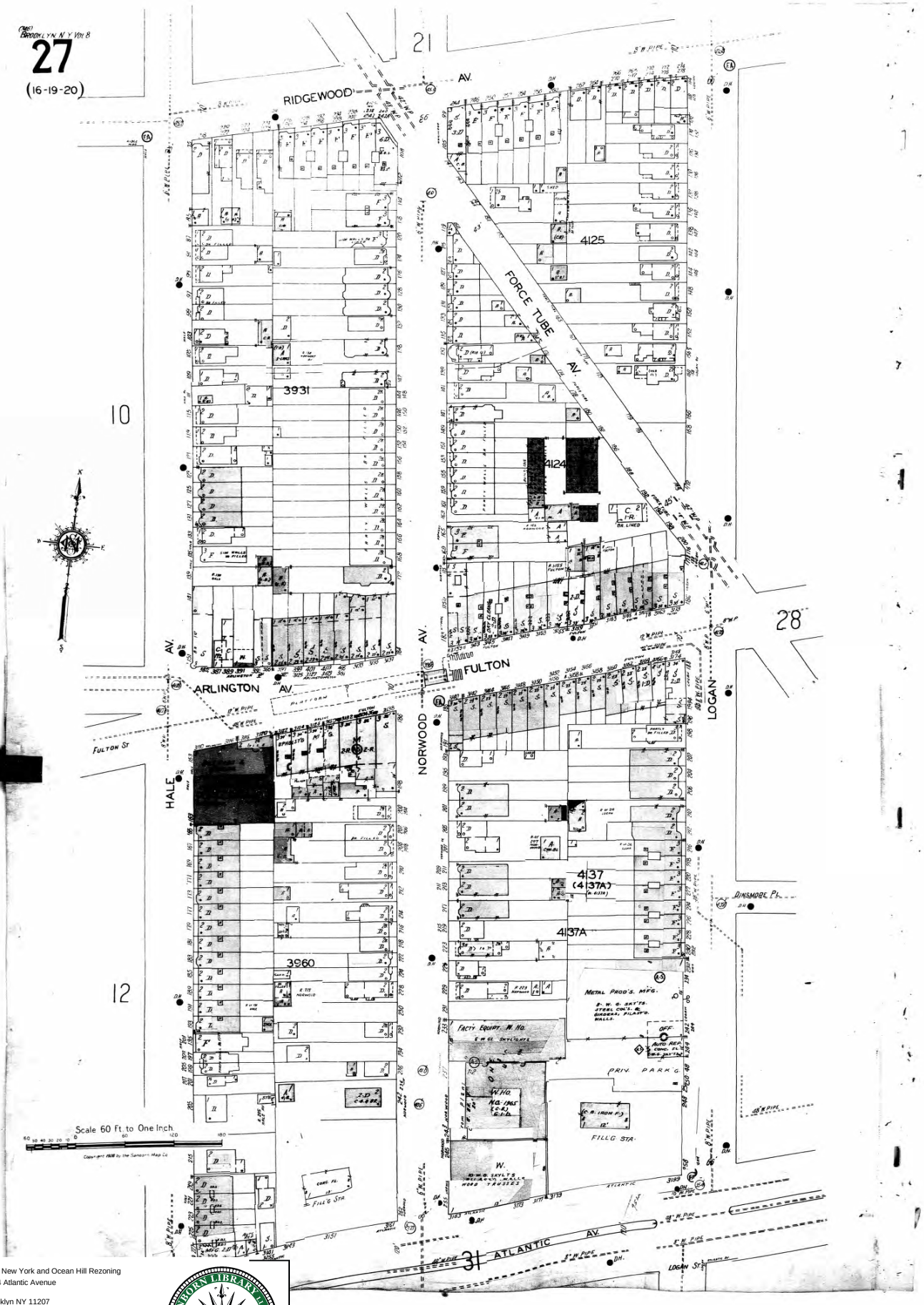

The certified Sanborn Library search results in this report can be authenticated by visiting www.ednet.com/sanborn and entering the certification number. Only Environmental Data Resources Inc. (EDR) is authorized to grant rights for commercial reproduction of maps by The Sanborn Library LLC, the copyright holder for the collection.

Certification # 8779-4804-BBA7

Site Name:	East New York and Ocean Hill Rezoning
Address:	2864 Atlantic Avenue
City, ST, ZIP:	Brooklyn NY 11207
Client:	Fleming-Lee Shue, Inc.
EDR Inquiry:	4217611.3
Order Date:	2/26/2015 11:23:01 AM
Certification #	8779-4804-BBA7
Copyright:	1979

1979 Certified Sanborn Map

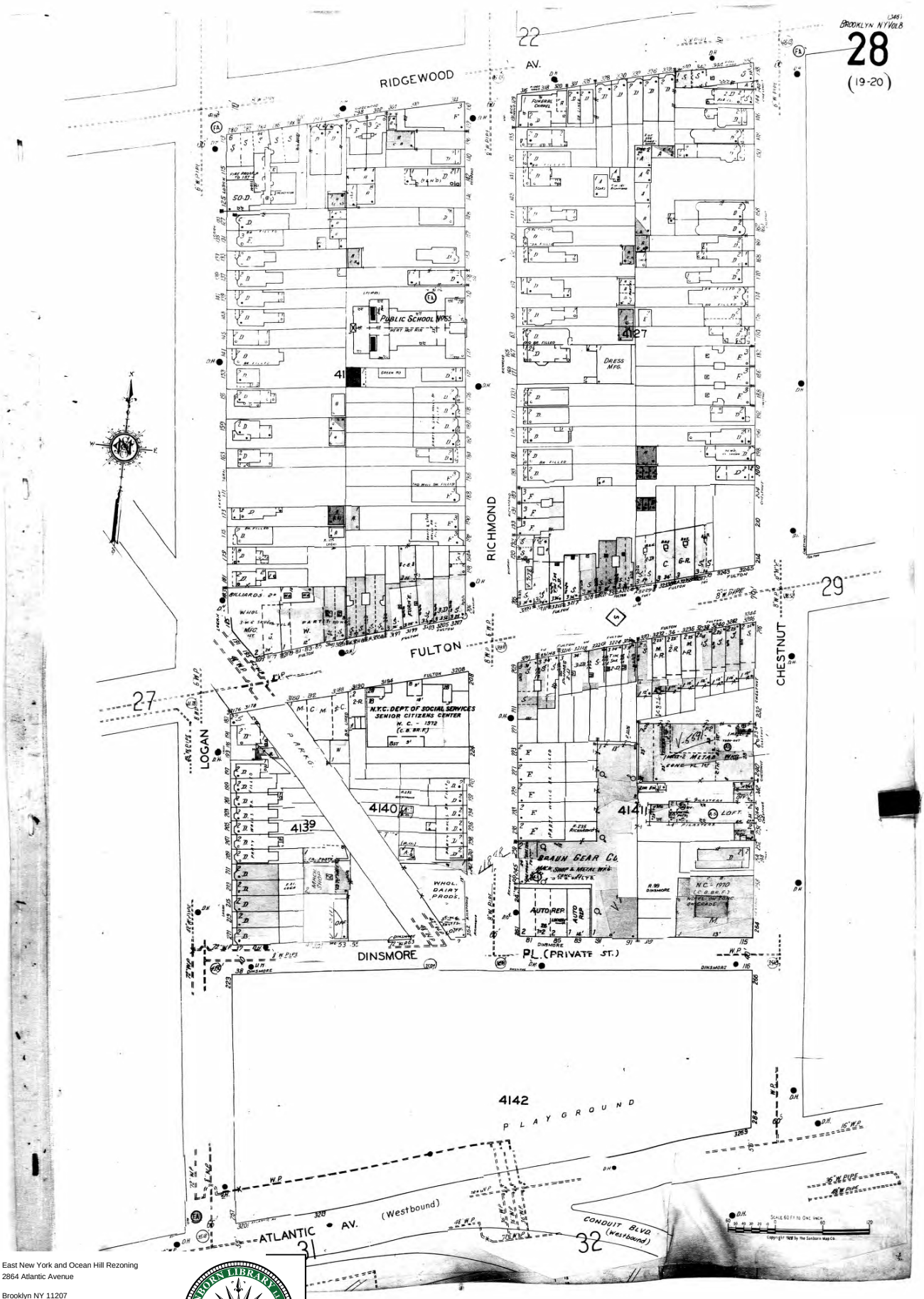

The certified Sanborn Library search results in this report can be authenticated by visiting www.ednet.com/sanborn and entering the certification number. Only Environmental Data Resources Inc. (EDR) is authorized to grant rights for commercial reproduction of maps by The Sanborn Library LLC, the copyright holder for the collection.

Certification # 8779-4804-BBA7

Site Name:	East New York and Ocean Hill Rezoning
Address:	2864 Atlantic Avenue
City, ST, ZIP:	Brooklyn NY 11207
Client:	Fleming-Lee Shue, Inc.
EDR Inquiry:	4217611.3
Order Date:	2/26/2015 11:23:01 AM
Certification #	8779-4804-BBA7
Copyright:	1979

1979 Certified Sanborn Map

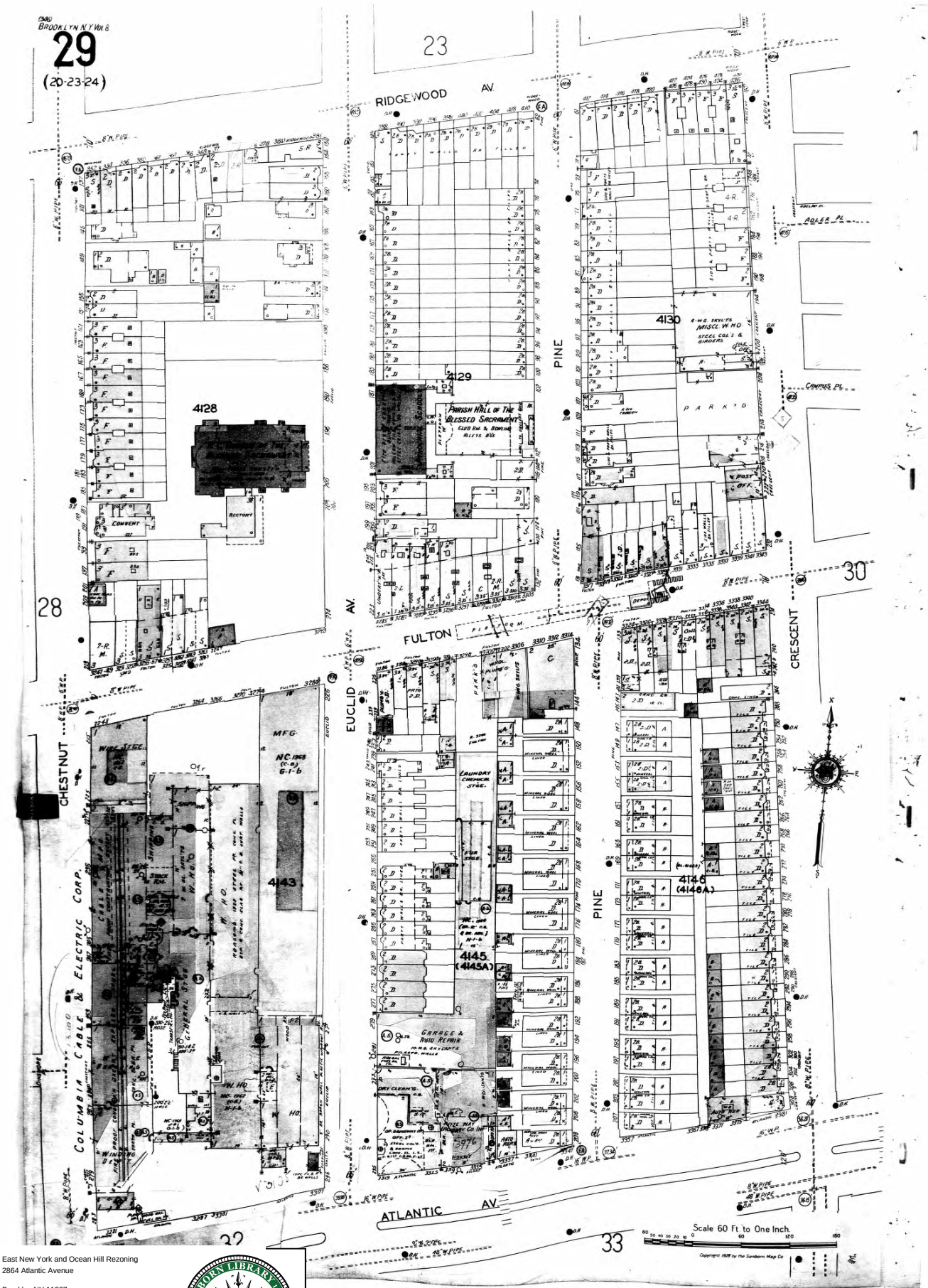

The certified Sanborn Library search results in this report can be authenticated by visiting www.ednet.com/sanborn and entering the certification number. Only Environmental Data Resources Inc. (EDR) is authorized to grant rights for commercial reproduction of maps by The Sanborn Library LLC, the copyright holder for the collection.

Certification # 8779-4804-BBA7

Site Name: East New York and Ocean Hill Rezoning
Address: 2864 Atlantic Avenue
City, ST, ZIP: Brooklyn NY 11207
Client: Fleming-Lee Shue, Inc.
EDR Inquiry: 4217611.3
Order Date: 2/26/2015 11:23:01 AM
Certification # 8779-4804-BBA7

Copyright: 1979

1979 Certified Sanborn Map

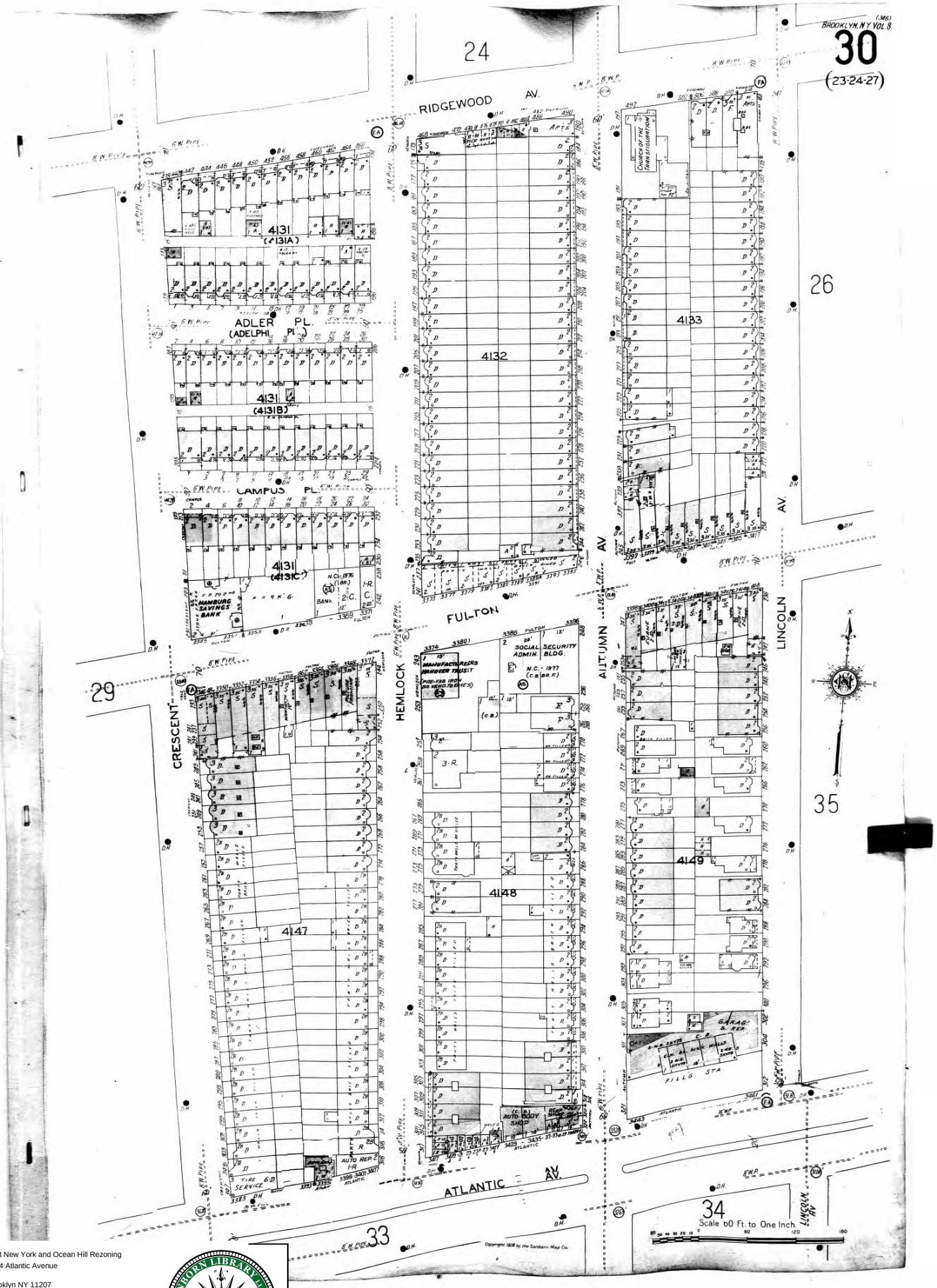

The certified Sanborn Library search results in this report can be authenticated by visiting www.ednet.com/sanborn and entering the certification number. Only Environmental Data Resources Inc. (EDR) is authorized to grant rights for commercial reproduction of maps by The Sanborn Library LLC, the copyright holder for the collection.

Certification # 8779-4804-BBA7

Site Name: East New York and Ocean Hill Rezoning
Address: 2864 Atlantic Avenue
City, ST, ZIP: Brooklyn NY 11207
Client: Fleming-Lee Shue, Inc.
EDR Inquiry: 4217611.3
Order Date: 2/26/2015 11:23:01 AM
Certification # 8779-4804-BBA7

Copyright: 1979

1979 Certified Sanborn Map

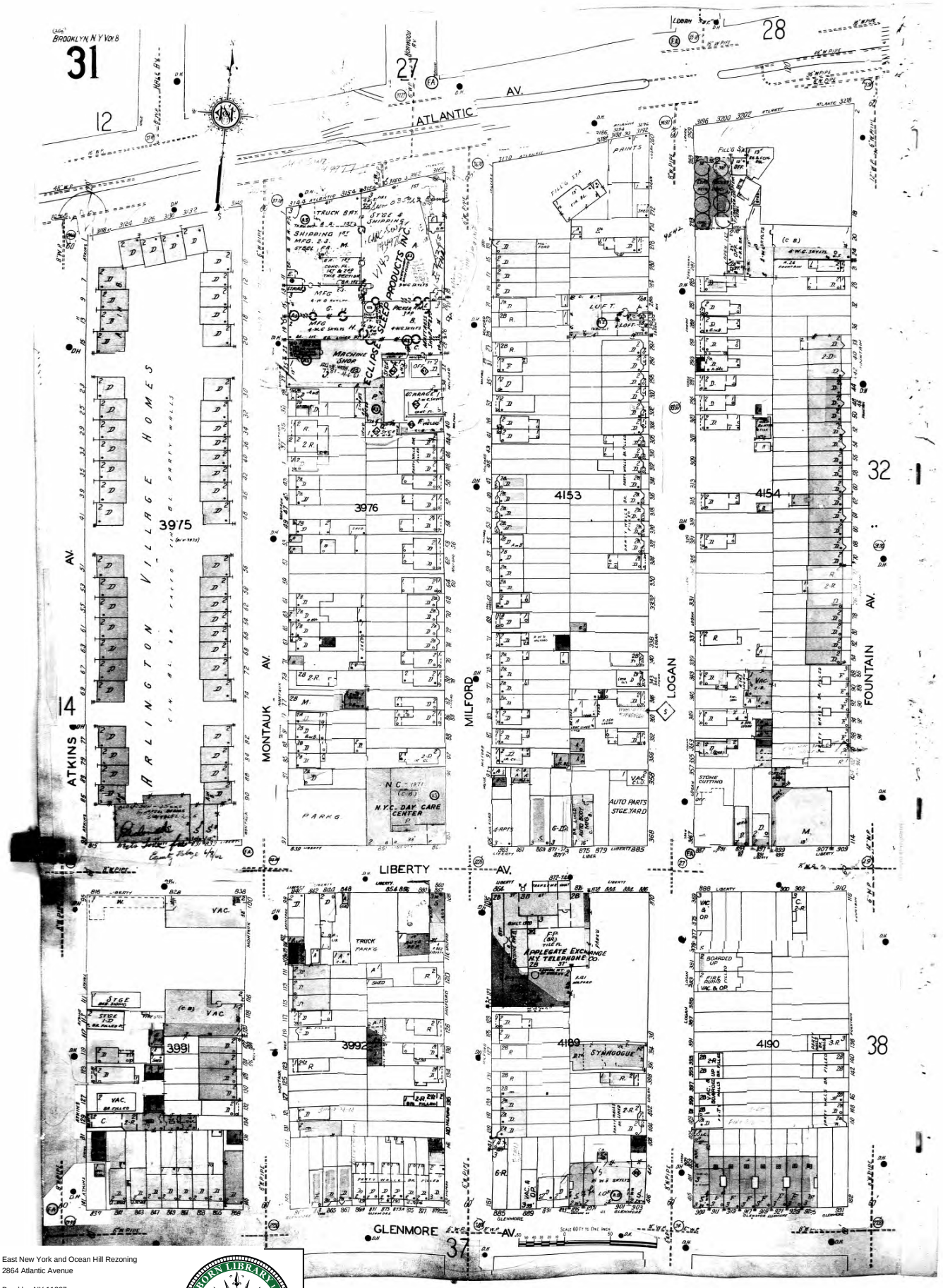

The certified Sanborn Library search results in this report can be authenticated by visiting www.ednet.com/sanborn and entering the certification number. Only Environmental Data Resources Inc. (EDR) is authorized to grant rights for commercial reproduction of maps by The Sanborn Library LLC, the copyright holder for the collection.

Certification # 8779-4804-BBA7

Site Name:	East New York and Ocean Hill Rezoning
Address:	2864 Atlantic Avenue
City, ST, ZIP:	Brooklyn NY 11207
Client:	Fleming-Lee Shue, Inc.
EDR Inquiry:	4217611.3
Order Date:	2/26/2015 11:23:01 AM
Certification #	8779-4804-BBA7

Copyright: 1979

1979 Certified Sanborn Map

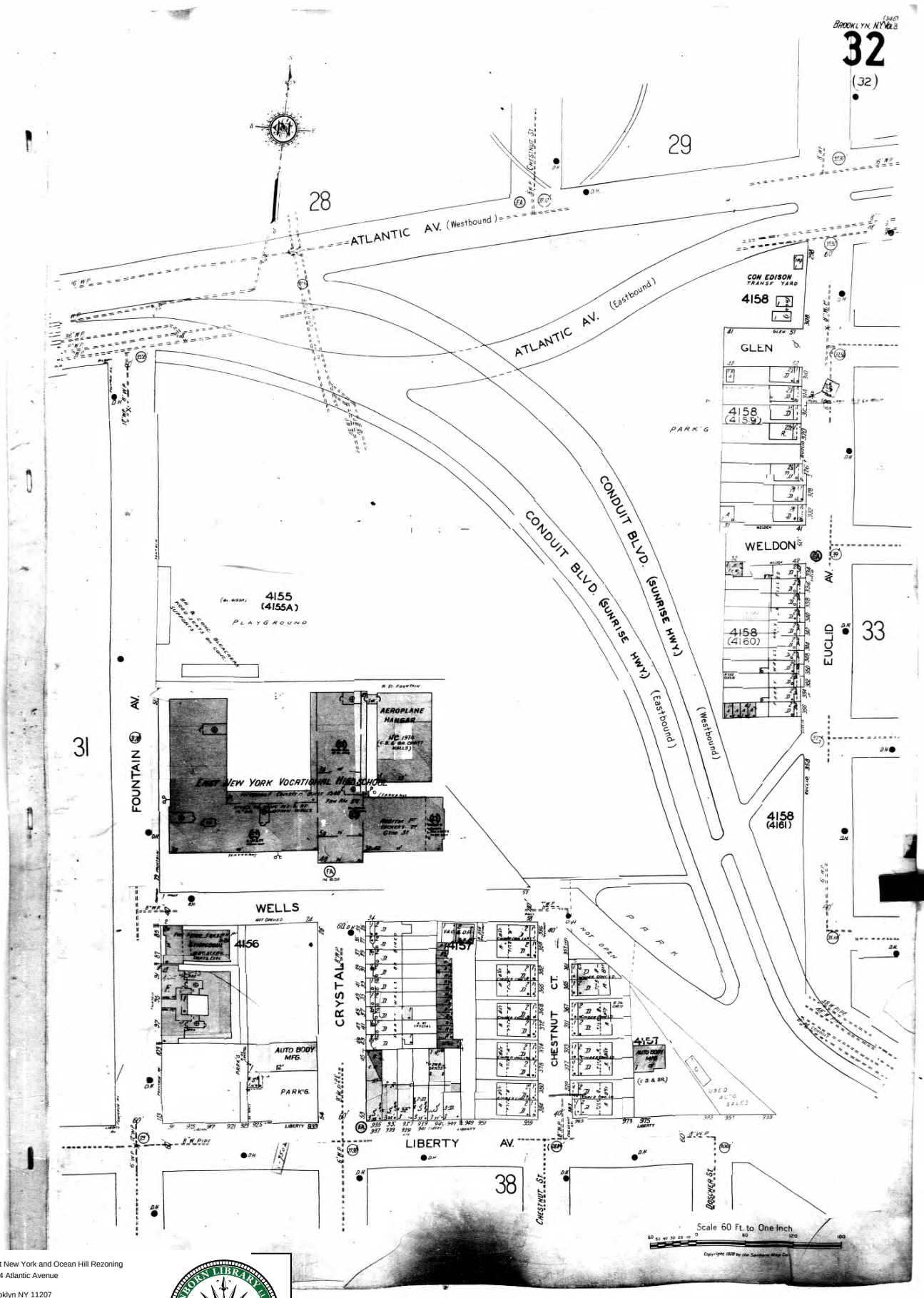

The certified Sanborn Library search results in this report can be authenticated by visiting www.ednet.com/sanborn and entering the certification number. Only Environmental Data Resources Inc. (EDR) is authorized to grant rights for commercial reproduction of maps by The Sanborn Library LLC, the copyright holder for the collection.

Certification # 8779-4804-BBA7

Site Name:	East New York and Ocean Hill Rezoning
Address:	2864 Atlantic Avenue
City, ST, ZIP:	Brooklyn NY 11207
Client:	Fleming-Lee Shue, Inc.
EDR Inquiry:	4217611.3
Order Date:	2/26/2015 11:23:01 AM
Certification #	8779-4804-BBA7
Copyright:	1979

1979 Certified Sanborn Map

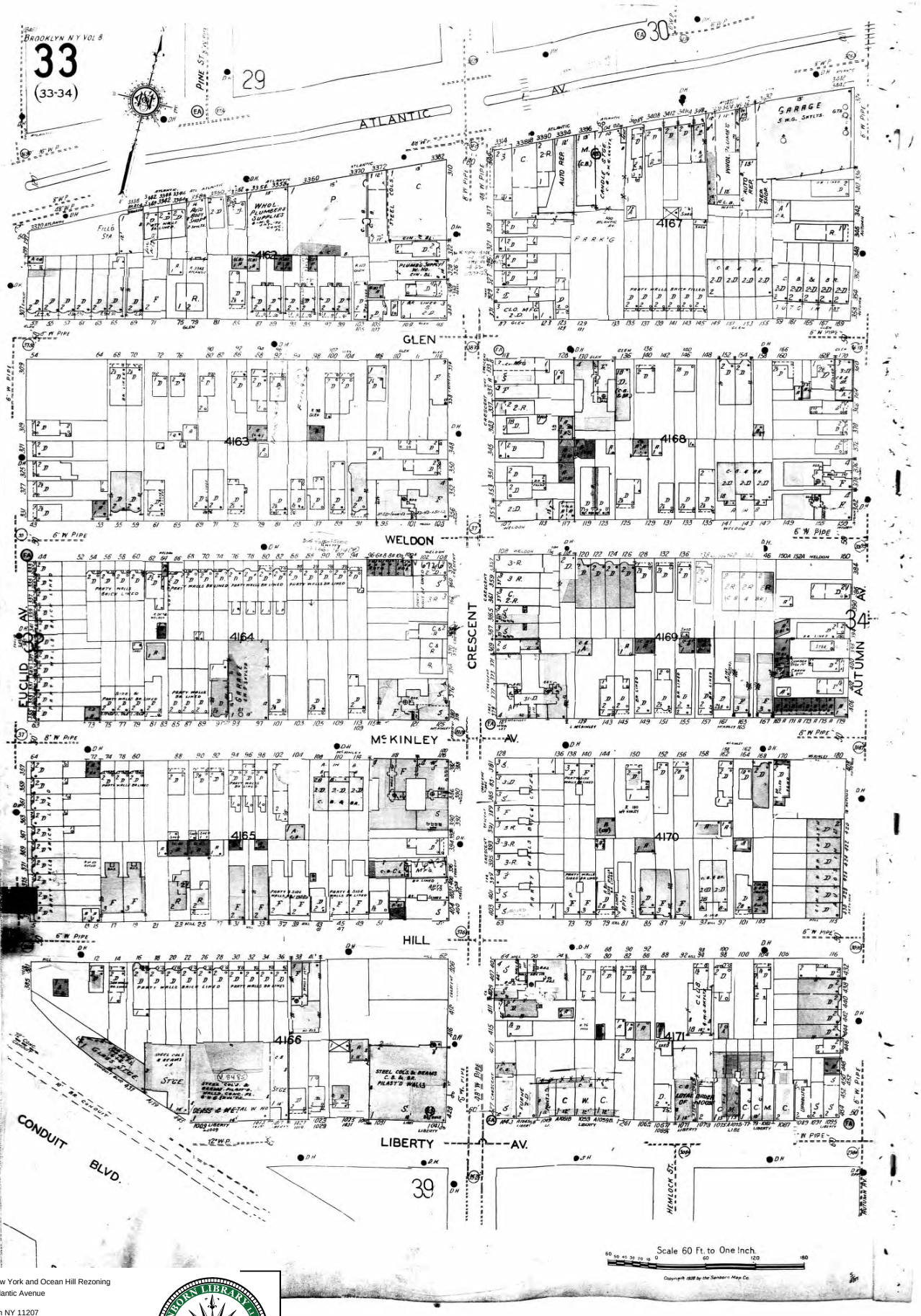

The certified Sanborn Library search results in this report can be authenticated by visiting www.ednet.com/sanborn and entering the certification number. Only Environmental Data Resources Inc. (EDR) is authorized to grant rights for commercial reproduction of maps by The Sanborn Library LLC, the copyright holder for the collection.

Certification # 8779-4804-BBA7

Site Name:	East New York and Ocean Hill Rezoning
Address:	2864 Atlantic Avenue
City, ST, ZIP:	Brooklyn NY 11207
Client:	Fleming-Lee Shue, Inc.
EDR Inquiry:	4217611.3
Order Date:	2/26/2015 11:23:01 AM
Certification #	8779-4804-BBA7
Copyright:	1979

Copyright 1928 by the Sanborn Map Co.

1979 Certified Sanborn Map

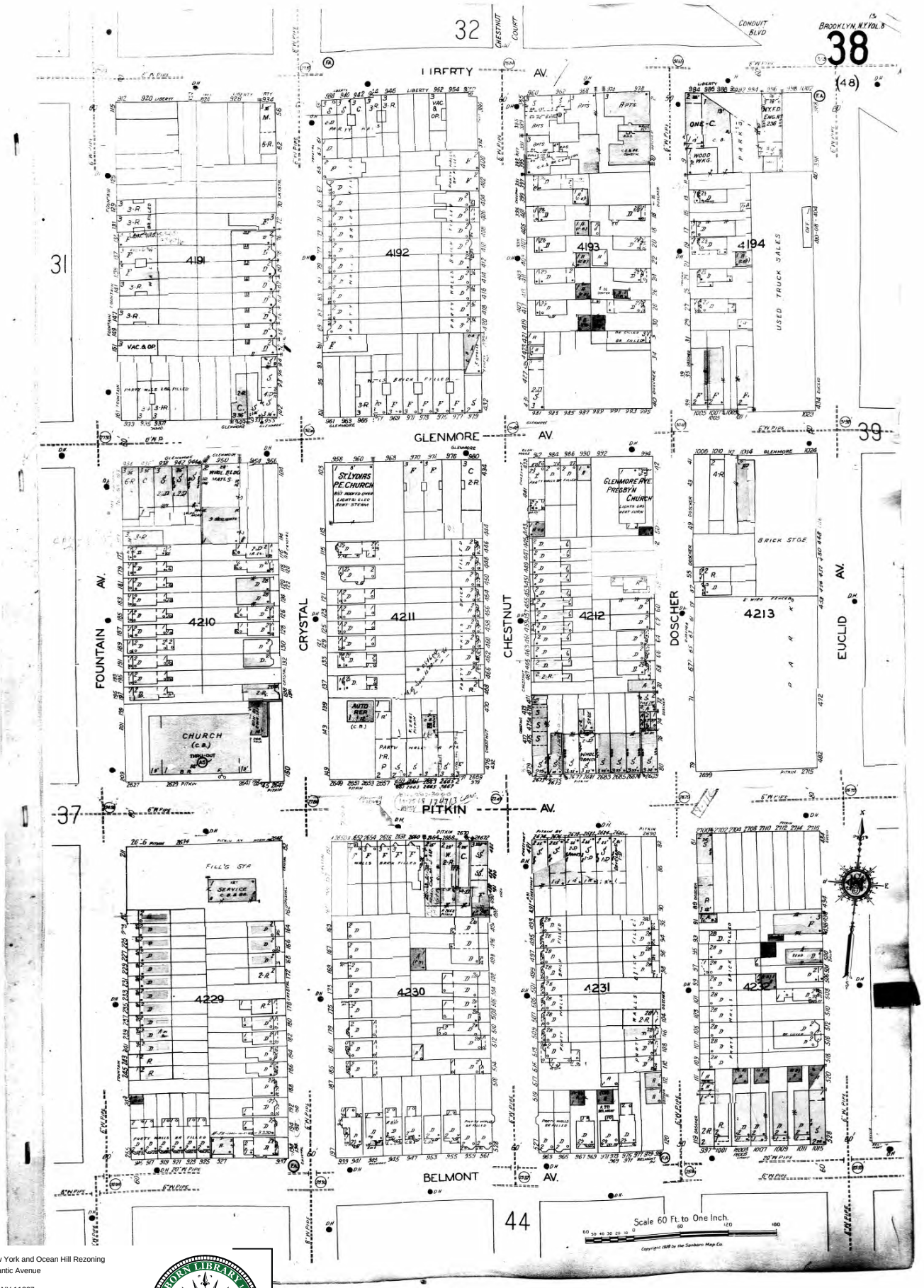

The certified Sanborn Library search results in this report can be authenticated by visiting www.ednet.com/sanborn and entering the certification number. Only Environmental Data Resources Inc. (EDR) is authorized to grant rights for commercial reproduction of maps by The Sanborn Library LLC, the copyright holder for the collection.

Certification # 8779-4804-BBA7

Site Name: East New York and Ocean Hill Rezoning
Address: 2864 Atlantic Avenue
City, ST, ZIP: Brooklyn NY 11207
Client: Fleming-Lee Shue, Inc.
EDR Inquiry: 4217611.3
Order Date: 2/26/2015 11:23:01 AM
Certification # 8779-4804-BBA7

Copyright: 1979

1979 Certified Sanborn Map

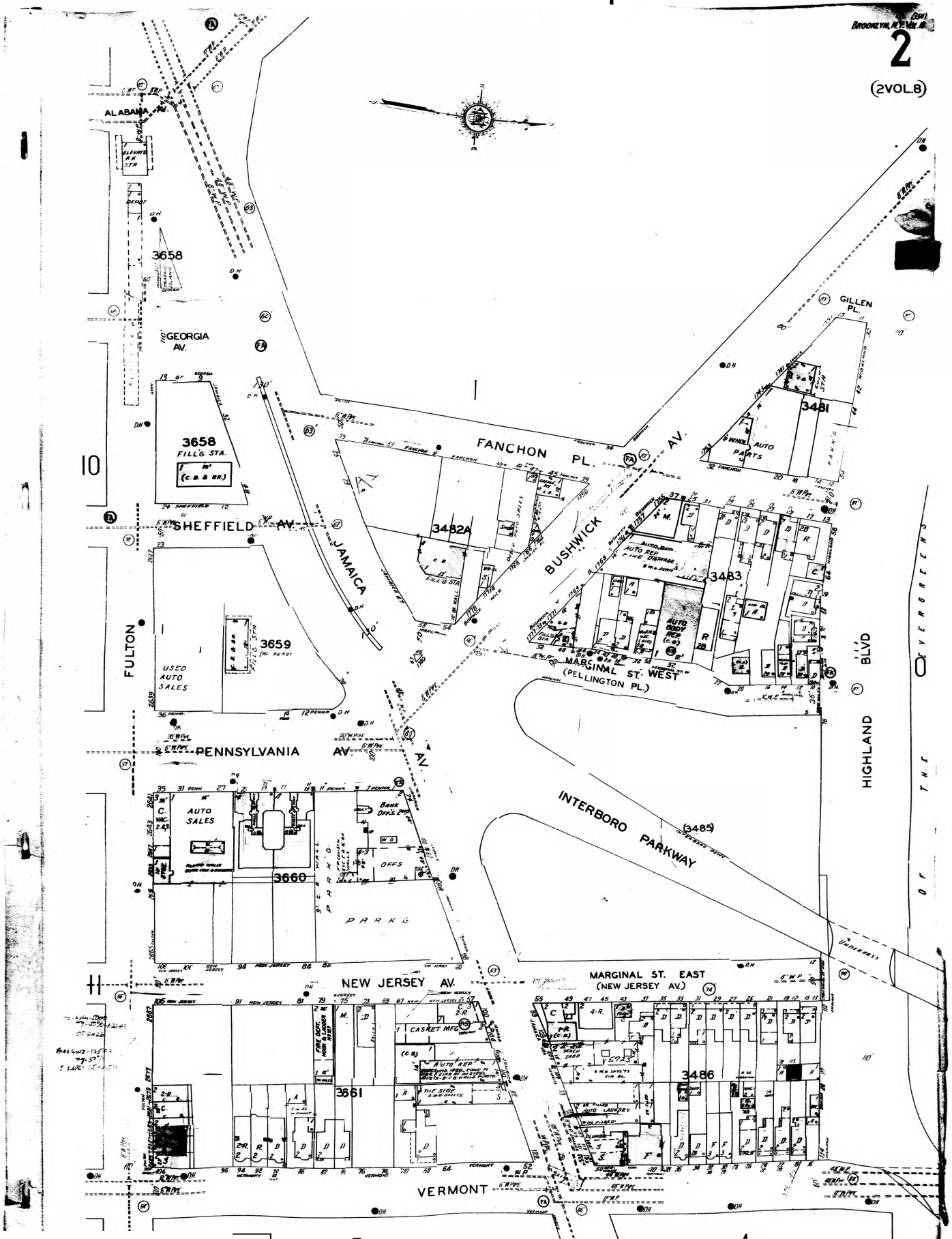

The certified Sanborn Library search results in this report can be authenticated by visiting www.ednet.com/sanborn and entering the certification number. Only Environmental Data Resources Inc. (EDR) is authorized to grant rights for commercial reproduction of maps by The Sanborn Library LLC, the copyright holder for the collection.

Certification # 8779-4804-BBA7

Site Name:	East New York and Ocean Hill Rezoning
Address:	2864 Atlantic Avenue
City, ST, ZIP:	Brooklyn NY 11207
Client:	Fleming-Lee Shue, Inc.
EDR Inquiry:	4217611.3
Order Date:	2/26/2015 11:23:01 AM
Certification #	8779-4804-BBA7
Copyright:	1979

THE SANBORN LIBRARY LLC
Sanborn
SEAL OF AUTHENTICITY

o One Inch.

Sanborn Map Co

1979 Certified Sanborn Map

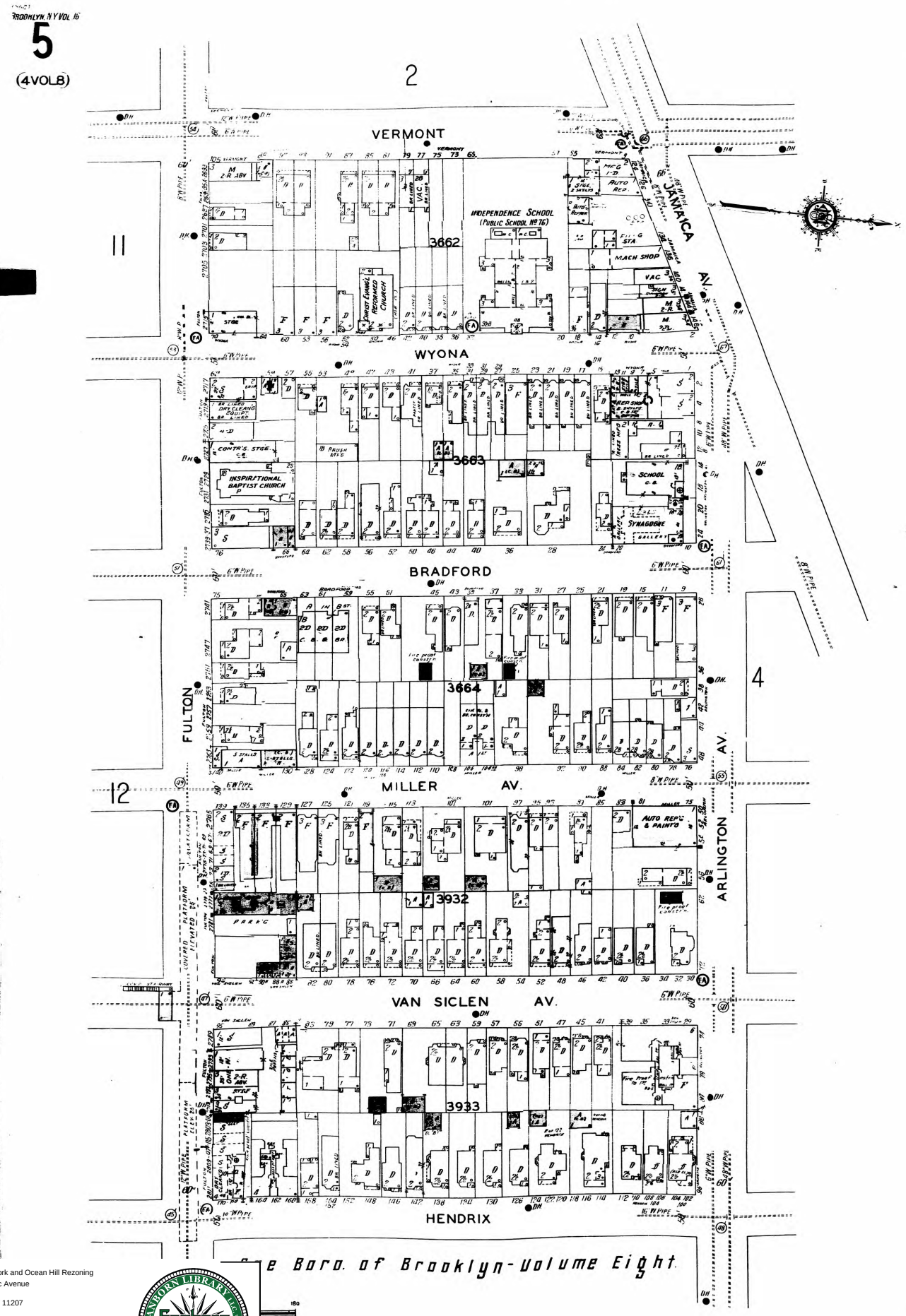

The certified Sanborn Library search results in this report can be authenticated by visiting www.ednet.com/sanborn and entering the certification number. Only Environmental Data Resources Inc. (EDR) is authorized to grant rights for commercial reproduction of maps by The Sanborn Library LLC, the copyright holder for the collection.

Certification # 8779-4804-BBA7

Site Name:	East New York and Ocean Hill Rezoning
Address:	2864 Atlantic Avenue
City, ST, ZIP:	Brooklyn NY 11207
Client:	Fleming-Lee Shue, Inc.
EDR Inquiry:	4217611.3
Order Date:	2/26/2015 11:23:01 AM
Certification #	8779-4804-BBA7
Copyright:	1979

1979 Certified Sanborn Map

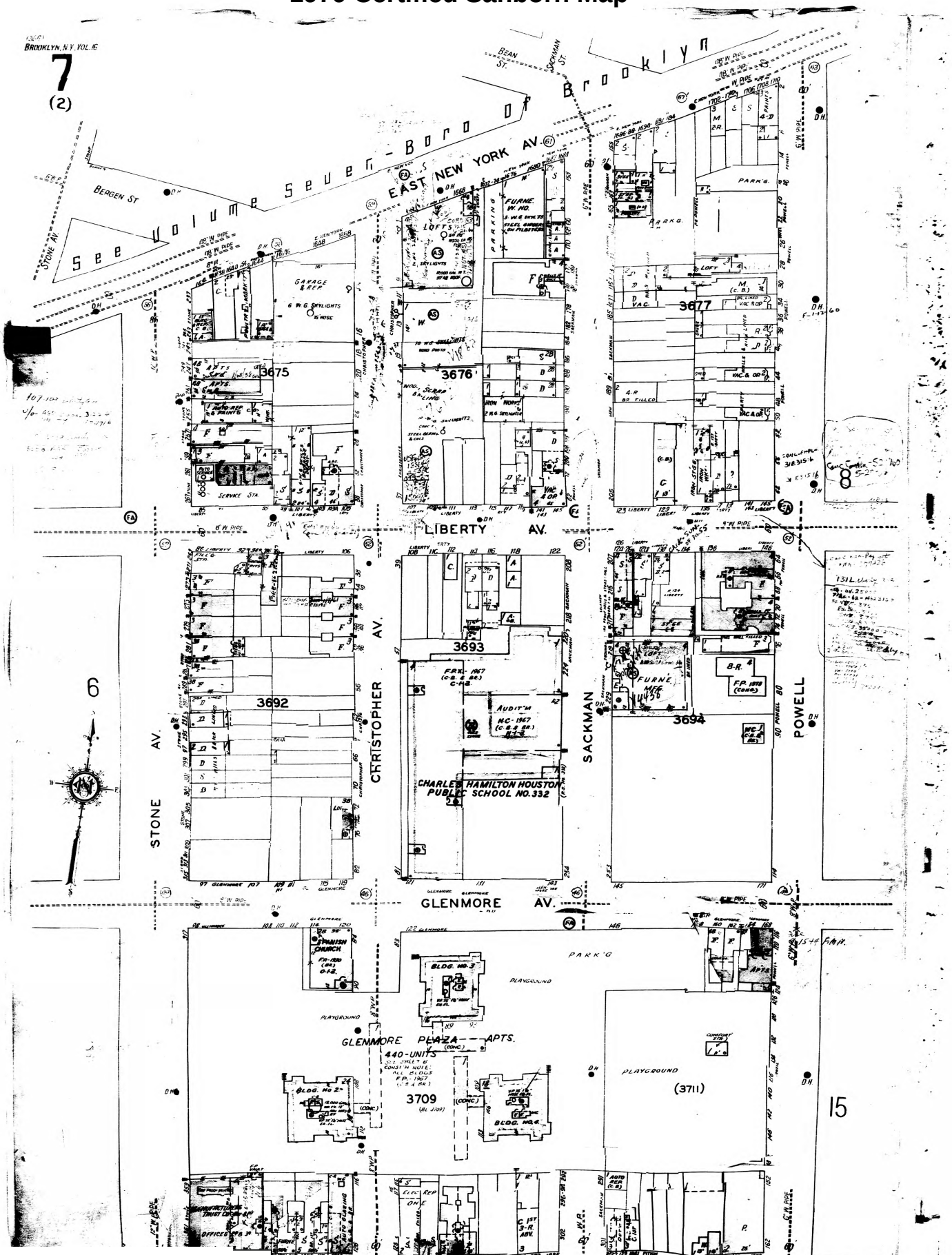

The certified Sanborn Library search results in this report can be authenticated by visiting www.ednet.com/sanborn and entering the certification number. Only Environmental Data Resources Inc. (EDR) is authorized to grant rights for commercial reproduction of maps by The Sanborn Library LLC, the copyright holder for the collection.

Certification # 8779-4804-BBA7

Site Name:	East New York and Ocean Hill Rezoning
Address:	2864 Atlantic Avenue
City, ST, ZIP:	Brooklyn NY 11207
Client:	Fleming-Lee Shue, Inc.
EDR Inquiry:	4217611.3
Order Date:	2/26/2015 11:23:01 AM
Certification #	8779-4804-BBA7
Copyright:	1979

1979 Certified Sanborn Map

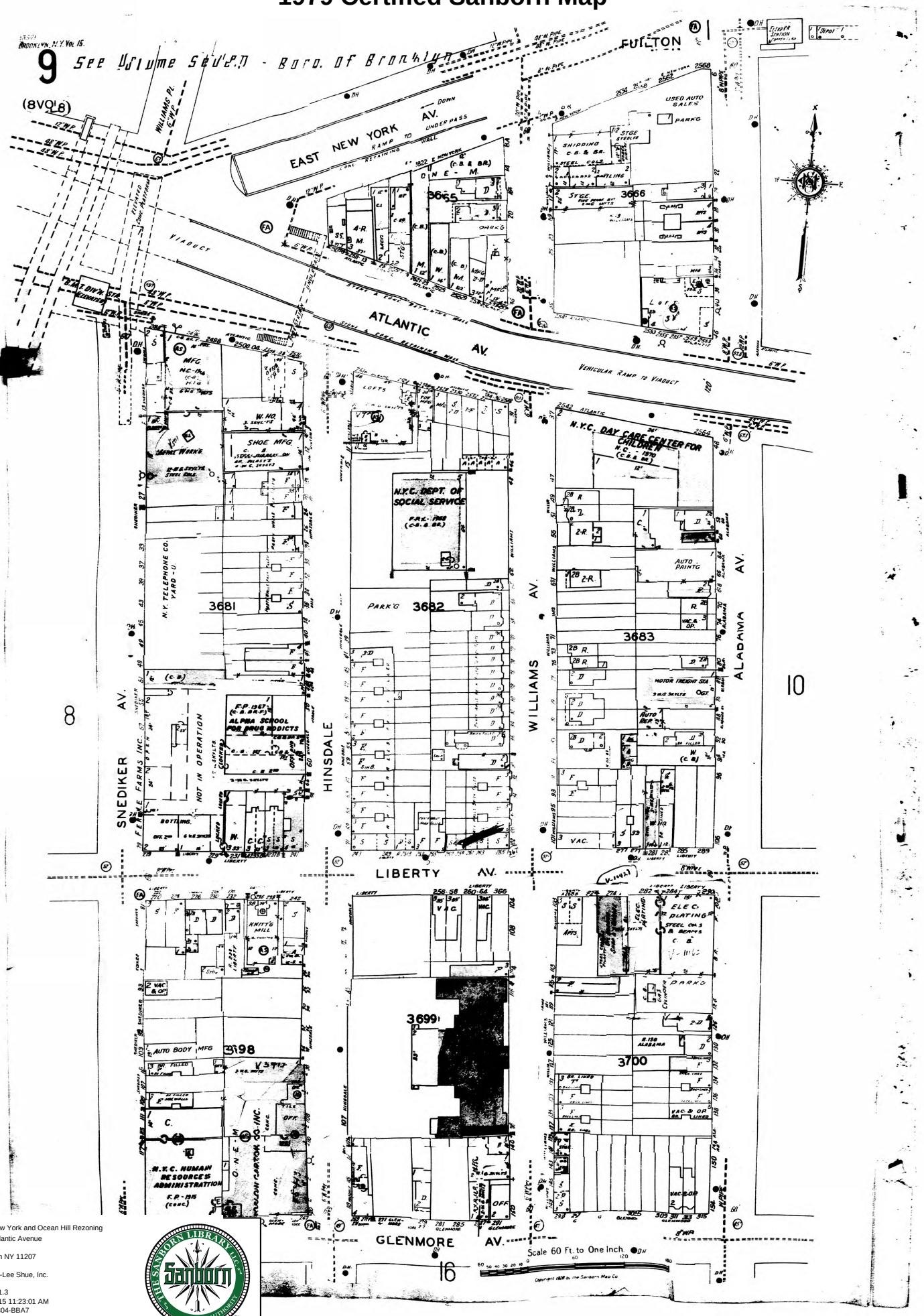

The certified Sanborn Library search results in this report can be authenticated by visiting www.ednet.com/sanborn and entering the certification number. Only Environmental Data Resources Inc. (EDR) is authorized to grant rights for commercial reproduction of maps by The Sanborn Library LLC, the copyright holder for the collection.

Certification # 8779-4804-BBA7

Site Name:	East New York and Ocean Hill Rezoning
Address:	2864 Atlantic Avenue
City, ST, ZIP:	Brooklyn NY 11207
Client:	Fleming-Lee Shue, Inc.
EDR Inquiry:	4217611.3
Order Date:	2/26/2015 11:23:01 AM
Certification #	8779-4804-BBA7
Copyright:	1979

THE SANBORN LIBRARY LLC
Sanborn
SEAL OF AUTHENTICITY

1979 Certified Sanborn Map

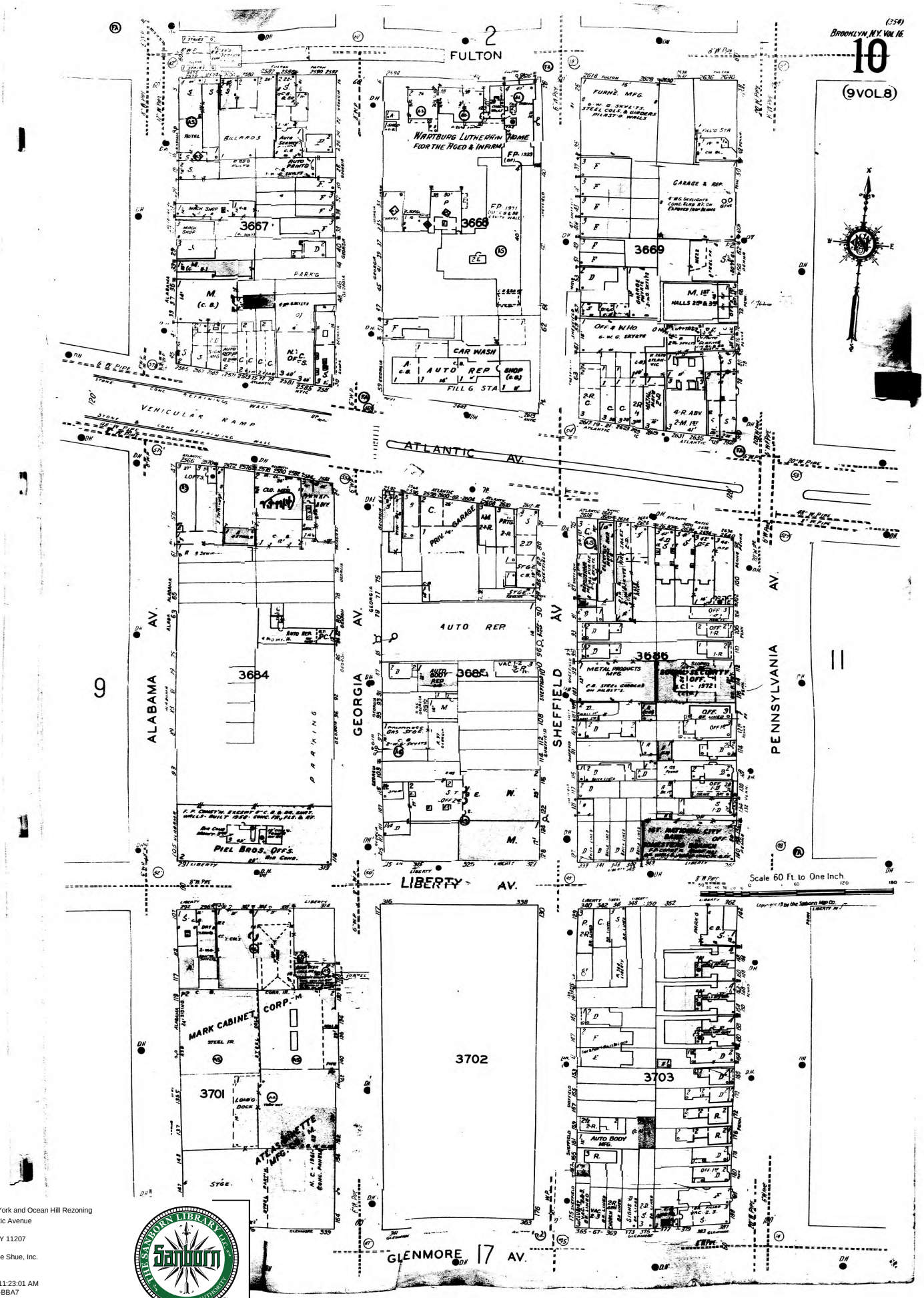

The certified Sanborn Library search results in this report can be authenticated by visiting www.ednet.com/sanborn and entering the certification number. Only Environmental Data Resources Inc. (EDR) is authorized to grant rights for commercial reproduction of maps by The Sanborn Library LLC, the copyright holder for the collection.

Certification # 8779-4804-BBA7

Site Name:	East New York and Ocean Hill Rezoning
Address:	2864 Atlantic Avenue
City, ST, ZIP:	Brooklyn NY 11207
Client:	Fleming-Lee Shue, Inc.
EDR Inquiry:	4217611.3
Order Date:	2/26/2015 11:23:01 AM
Certification #	8779-4804-BBA7
Copyright:	1979

1979 Certified Sanborn Map

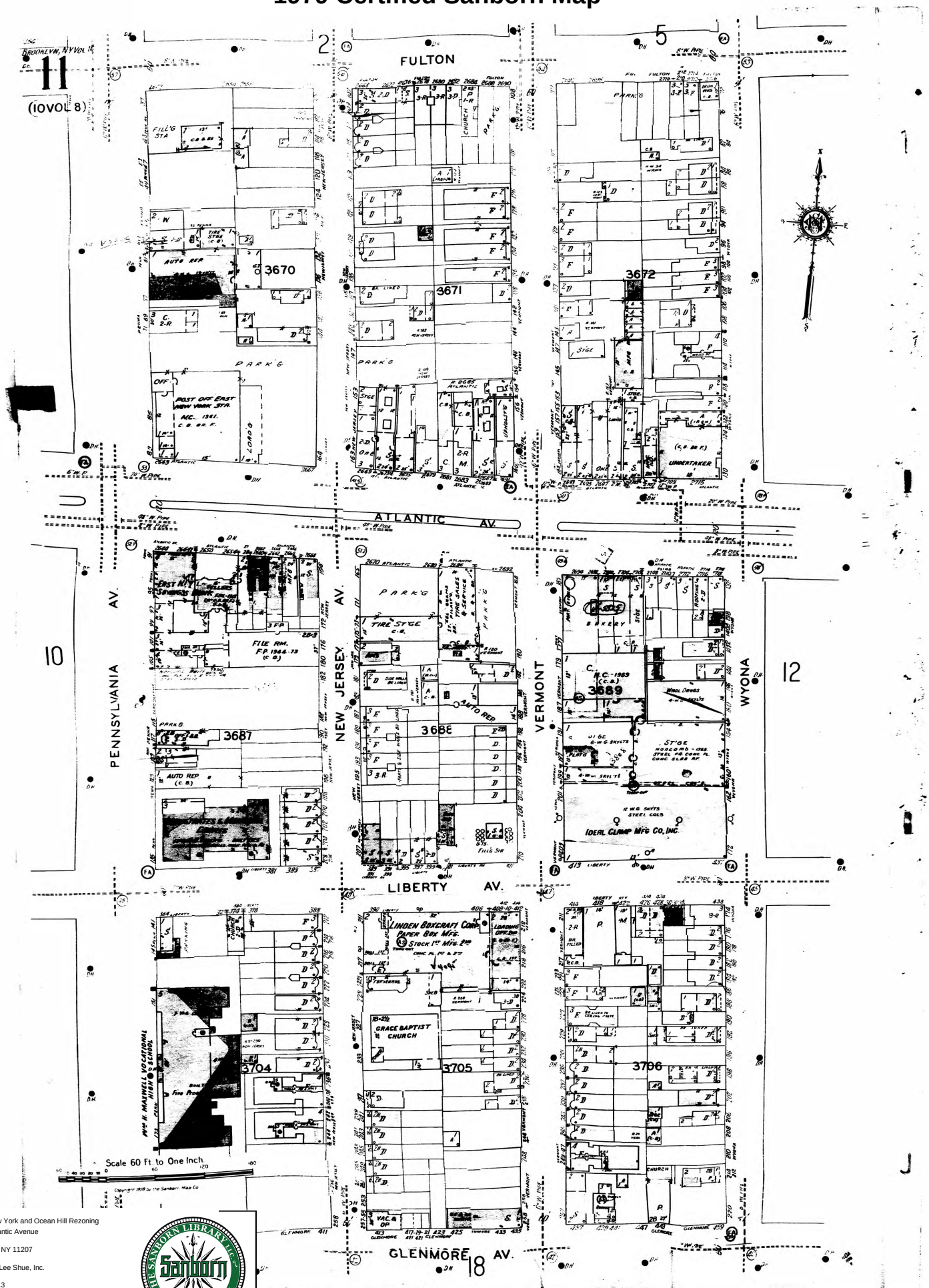

The certified Sanborn Library search results in this report can be authenticated by visiting www.ednet.com/sanborn and entering the certification number. Only Environmental Data Resources Inc. (EDR) is authorized to grant rights for commercial reproduction of maps by The Sanborn Library LLC, the copyright holder for the collection.

Certification # 8779-4804-BBA7

Site Name:	East New York and Ocean Hill Rezoning
Address:	2864 Atlantic Avenue
City, ST, ZIP:	Brooklyn NY 11207
Client:	Fleming-Lee Shue, Inc.
EDR Inquiry:	4217611.3
Order Date:	2/26/2015 11:23:01 AM
Certification #	8779-4804-BBA7
Copyright:	1979

1979 Certified Sanborn Map

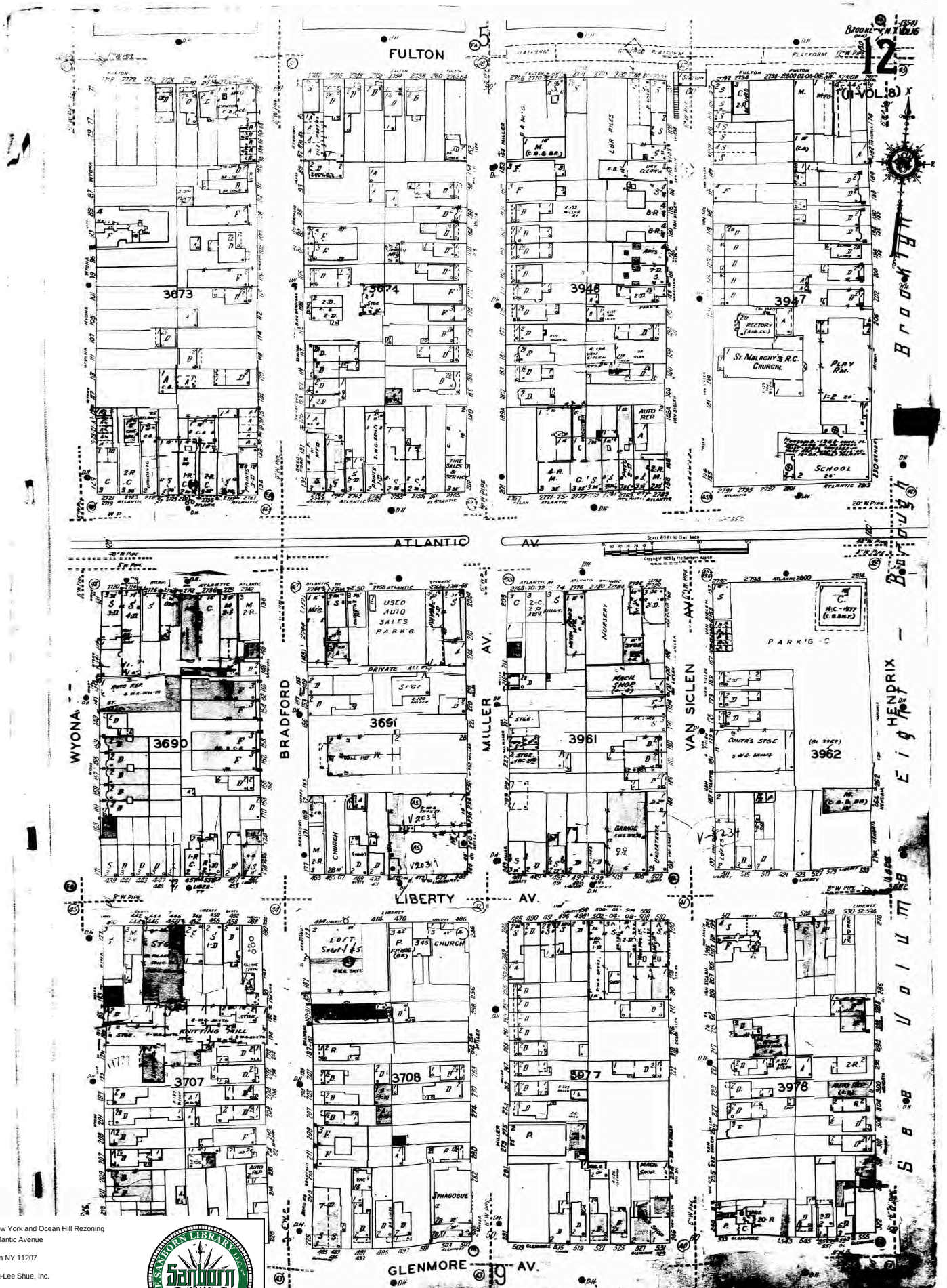

The certified Sanborn Library search results in this report can be authenticated by visiting www.ednet.com/sanborn and entering the certification number. Only Environmental Data Resources Inc. (EDR) is authorized to grant rights for commercial reproduction of maps by The Sanborn Library LLC, the copyright holder for the collection.

Certification # 8779-4804-BBA7

Site Name:	East New York and Ocean Hill Rezoning
Address:	2864 Atlantic Avenue
City, ST, ZIP:	Brooklyn NY 11207
Client:	Fleming-Lee Shue, Inc.
EDR Inquiry:	4217611.3
Order Date:	2/26/2015 11:23:01 AM
Certification #	8779-4804-BBA7
Copyright:	1979

1979 Certified Sanborn Map

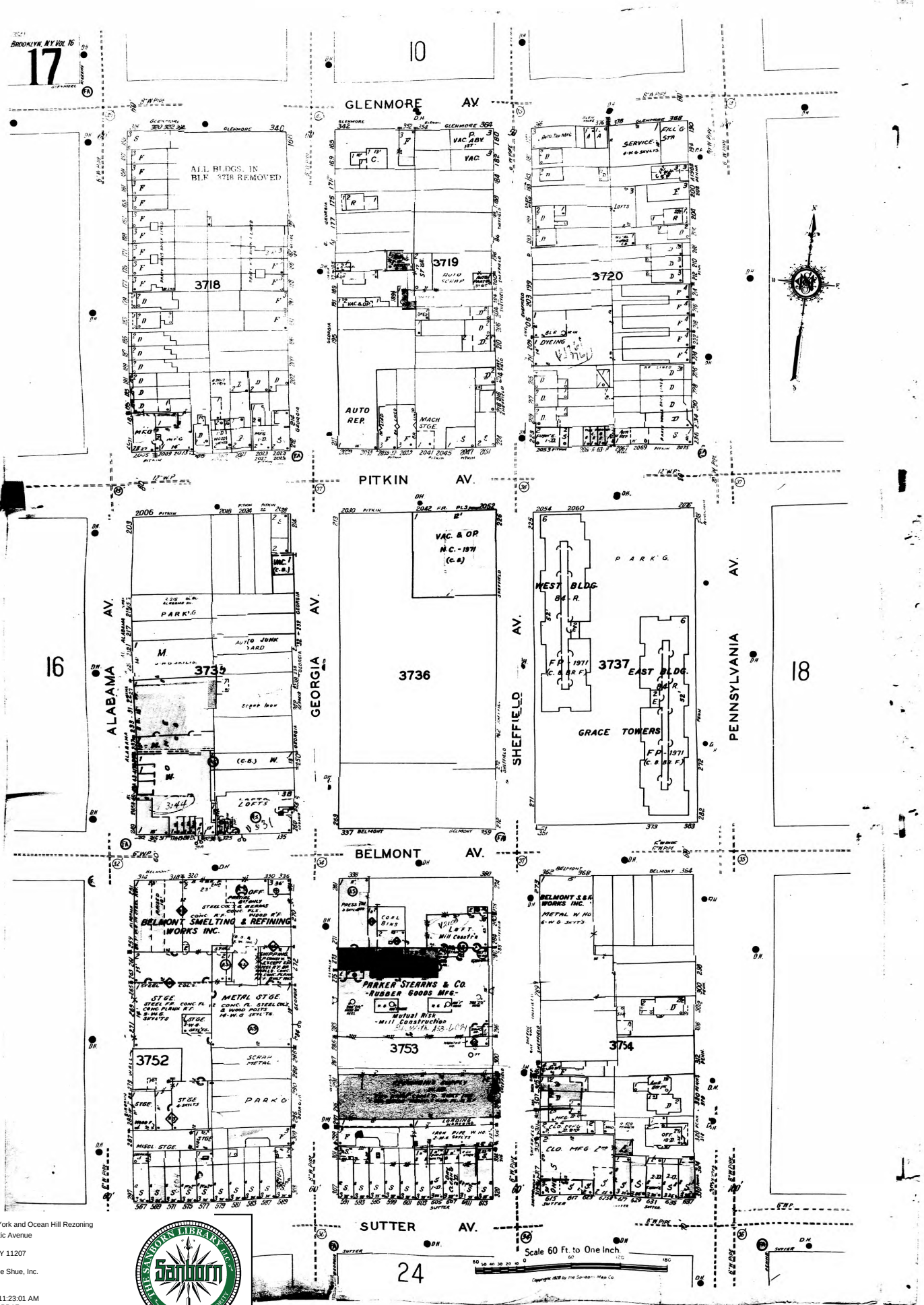

The certified Sanborn Library search results in this report can be authenticated by visiting www.edrnet.com/sanborn and entering the certification number. Only Environmental Data Resources Inc. (EDR) is authorized to grant rights for commercial reproduction of maps by The Sanborn Library LLC, the copyright holder for the collection.

Certification # 8779-4804-BBA7

Site Name:	East New York and Ocean Hill Rezoning
Address:	2864 Atlantic Avenue
City, ST, ZIP:	Brooklyn NY 11207
Client:	Fleming-Lee Shue, Inc.
EDR Inquiry:	4217611.3
Order Date:	2/26/2015 11:23:01 AM
Certification #	8779-4804-BBA7
Copyright:	1979

1979 Certified Sanborn Map

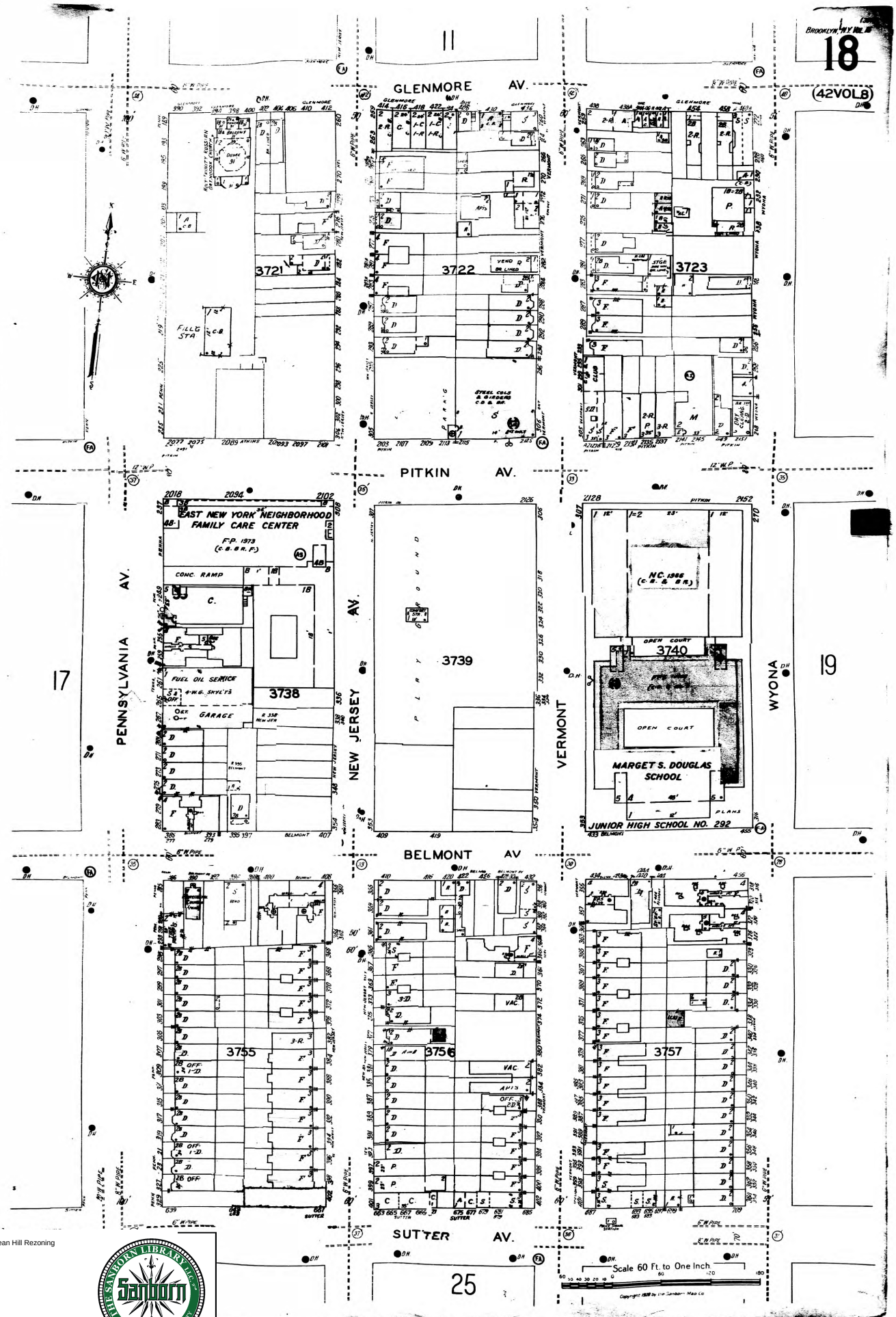

The certified Sanborn Library search results in this report can be authenticated by visiting www.edrnet.com/sanborn and entering the certification number. Only Environmental Data Resources Inc. (EDR) is authorized to grant rights for commercial reproduction of maps by The Sanborn Library LLC, the copyright holder for the collection.

Certification # 8779-4804-BBA7

Site Name:	East New York and Ocean Hill Rezoning
Address:	2864 Atlantic Avenue
City, ST, ZIP:	Brooklyn NY 11207
Client:	Fleming-Lee Shue, Inc.
EDR Inquiry:	4217611.3
Order Date:	2/26/2015 11:23:01 AM
Certification #	8779-4804-BBA7
Copyright:	1979

1979 Certified Sanborn Map

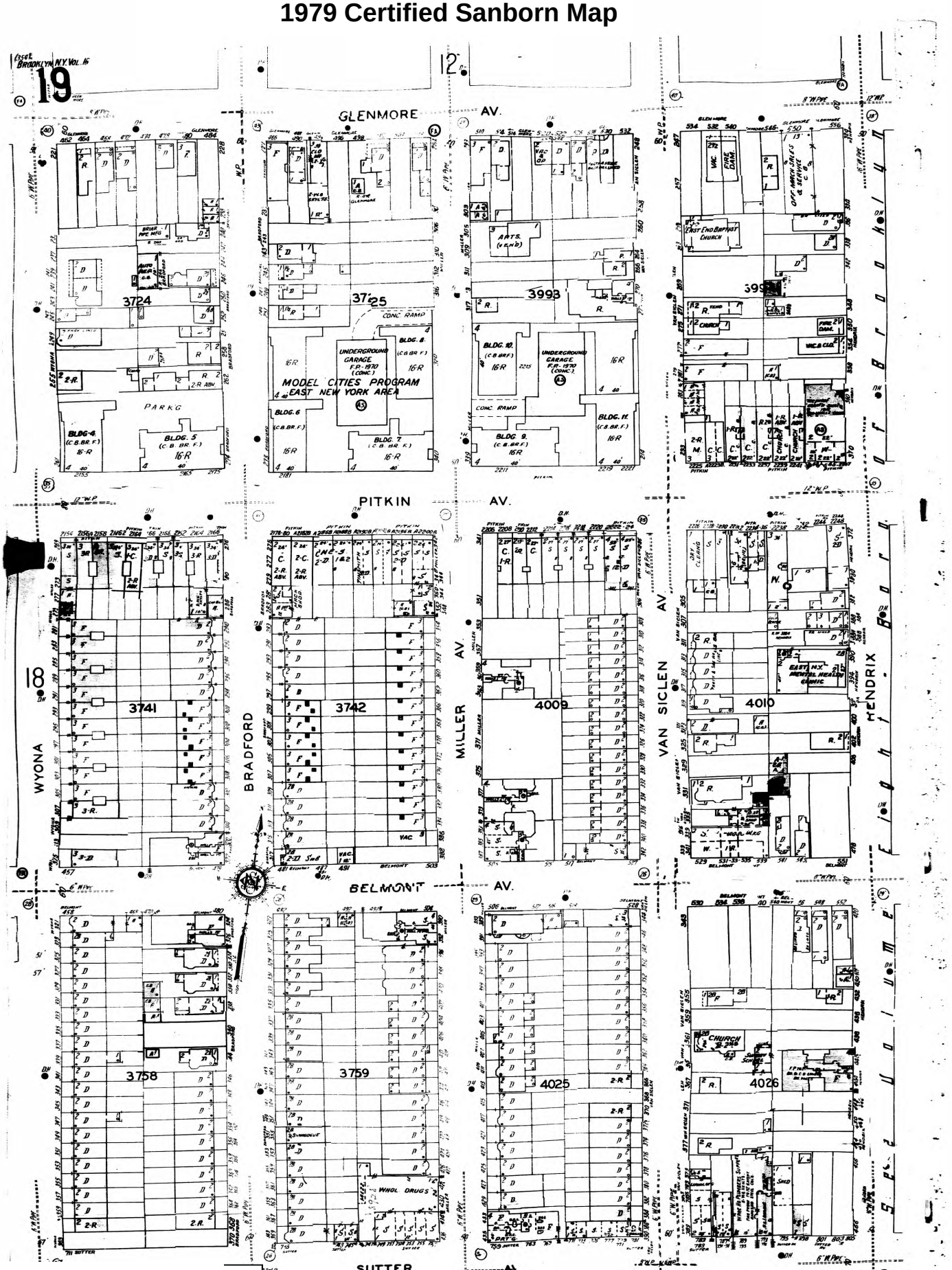

The certified Sanborn Library search results in this report can be authenticated by visiting www.ednet.com/sanborn and entering the certification number. Only Environmental Data Resources Inc. (EDR) is authorized to grant rights for commercial reproduction of maps by The Sanborn Library LLC, the copyright holder for the collection.

Certification # 8779-4804-BBA7

Site Name:	East New York and Ocean Hill Rezoning
Address:	2864 Atlantic Avenue
City, ST, ZIP:	Brooklyn NY 11207
Client:	Fleming-Lee Shue, Inc.
EDR Inquiry:	4217611.3
Order Date:	2/26/2015 11:23:01 AM
Certification #	8779-4804-BBA7
Copyright:	1979

THE SANBORN LIBRARY LLC Sanborn SEAL OF AUTHENTICITY

1979 Certified Sanborn Map

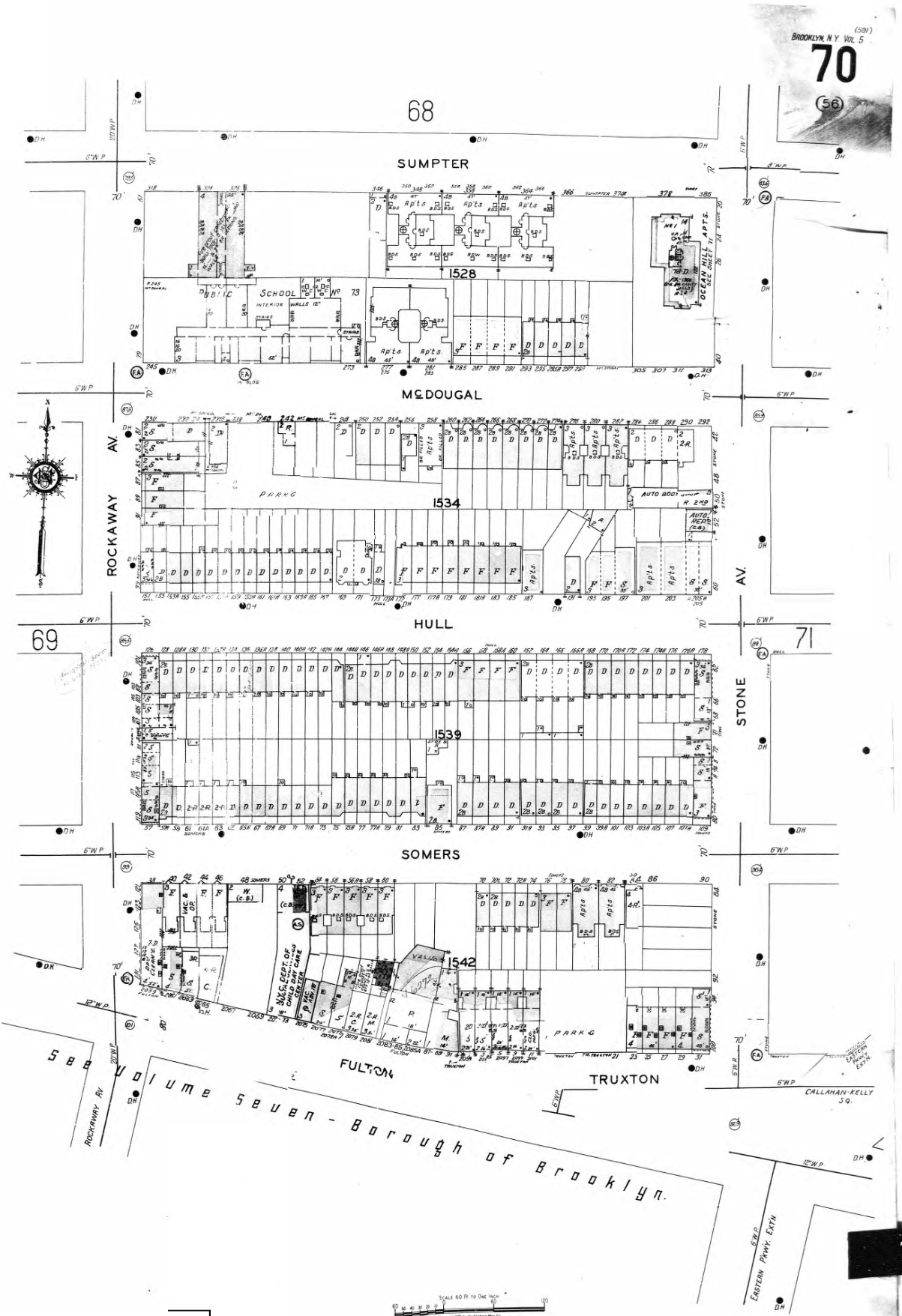

The certified Sanborn Library search results in this report can be authenticated by visiting www.ednet.com/sanborn and entering the certification number. Only Environmental Data Resources Inc. (EDR) is authorized to grant rights for commercial reproduction of maps by The Sanborn Library LLC, the copyright holder for the collection.

Certification # 8779-4804-BBA7

Site Name:	East New York and Ocean Hill Rezoning
Address:	2864 Atlantic Avenue
City, ST, ZIP:	Brooklyn NY 11207
Client:	Fleming-Lee Shue, Inc.
EDR Inquiry:	4217611.3
Order Date:	2/26/2015 11:23:01 AM
Certification #	8779-4804-BBA7
Copyright:	1979

1979 Certified Sanborn Map

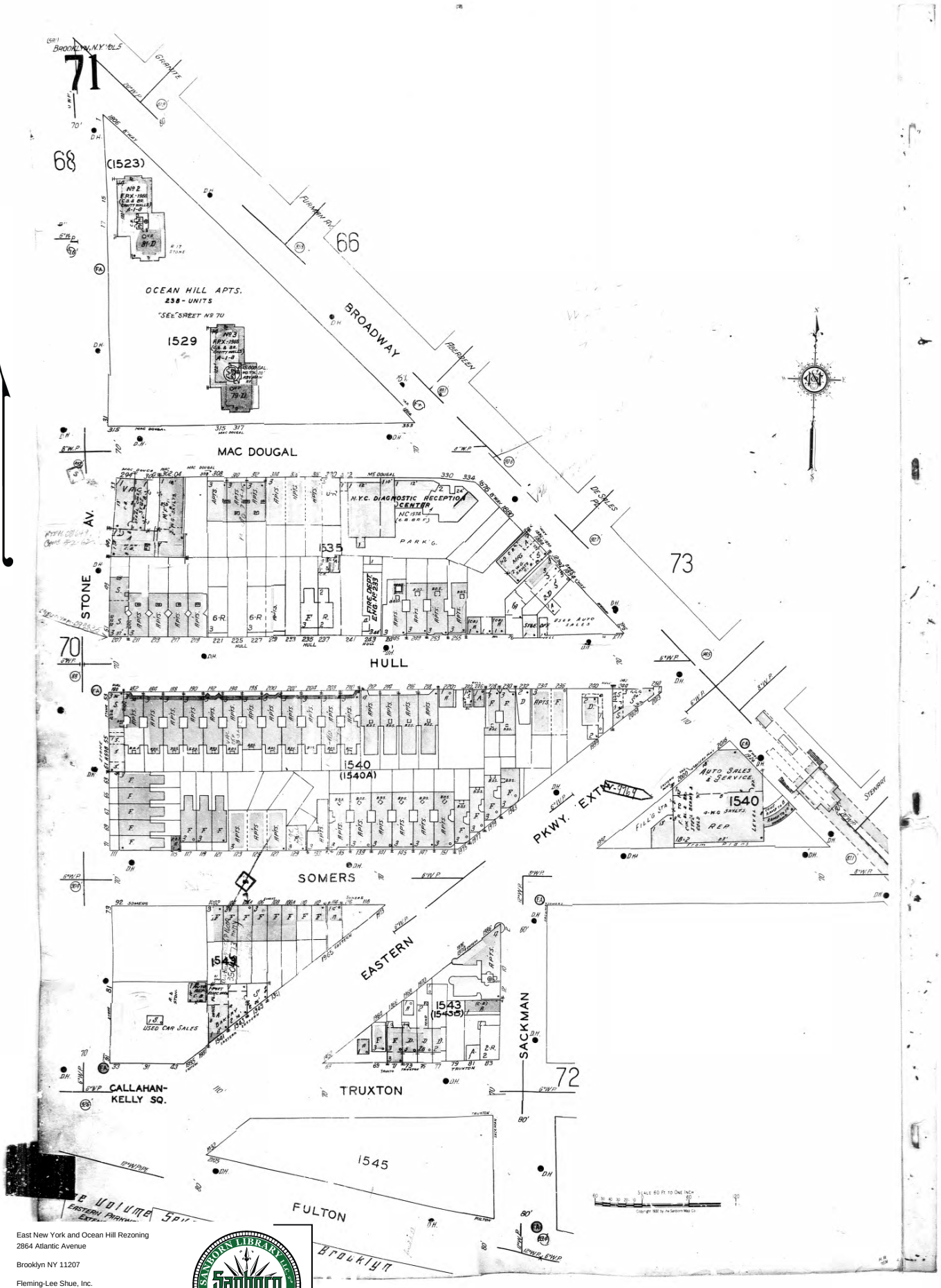

The certified Sanborn Library search results in this report can be authenticated by visiting www.ednet.com/sanborn and entering the certification number. Only Environmental Data Resources Inc. (EDR) is authorized to grant rights for commercial reproduction of maps by The Sanborn Library LLC, the copyright holder for the collection.

Certification # 8779-4804-BBA7

Site Name:	East New York and Ocean Hill Rezoning
Address:	2864 Atlantic Avenue
City, ST, ZIP:	Brooklyn NY 11207
Client:	Fleming-Lee Shue, Inc.
EDR Inquiry:	4217611.3
Order Date:	2/26/2015 11:23:01 AM
Certification #	8779-4804-BBA7
Copyright:	1979

1979 Certified Sanborn Map

The certified Sanborn Library search results in this report can be authenticated by visiting www.ednet.com/sanborn and entering the certification number. Only Environmental Data Resources Inc. (EDR) is authorized to grant rights for commercial reproduction of maps by The Sanborn Library LLC, the copyright holder for the collection.

Certification # 8779-4804-BBA7

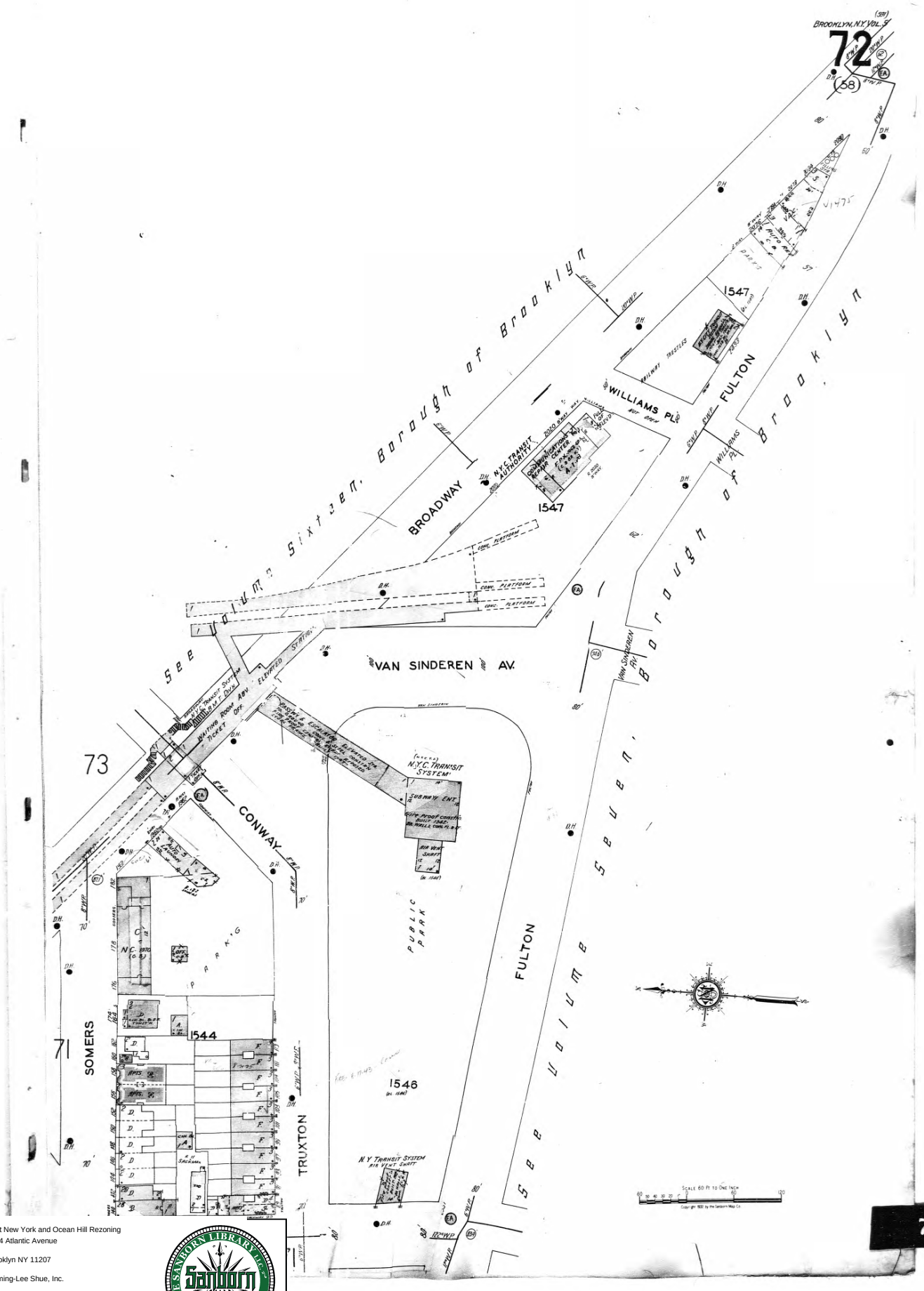

Site Name:	East New York and Ocean Hill Rezoning
Address:	2864 Atlantic Avenue
City, ST, ZIP:	Brooklyn NY 11207
Client:	Fleming-Lee Shue, Inc.
EDR Inquiry:	4217611.3
Order Date:	2/26/2015 11:23:01 AM
Certification #	8779-4804-BBA7
Copyright:	1979

1979 Certified Sanborn Map



The certified Sanborn Library search results in this report can be authenticated by visiting www.edrnet.com/sanborn and entering the certification number. Only Environmental Data Resources Inc. (EDR) is authorized to grant rights for commercial reproduction of maps by The Sanborn Library LLC, the copyright holder for the collection.

Certification # 8779-4804-BBA7

Site Name:	East New York and Ocean Hill Rezoning
Address:	2864 Atlantic Avenue
City, ST, ZIP:	Brooklyn NY 11207
Client:	Fleming-Lee Shue, Inc.
EDR Inquiry:	4217611.3
Order Date:	2/26/2015 11:23:01 AM
Certification #	8779-4804-BBA7
Copyright:	1979

1979 Certified Sanborn Map

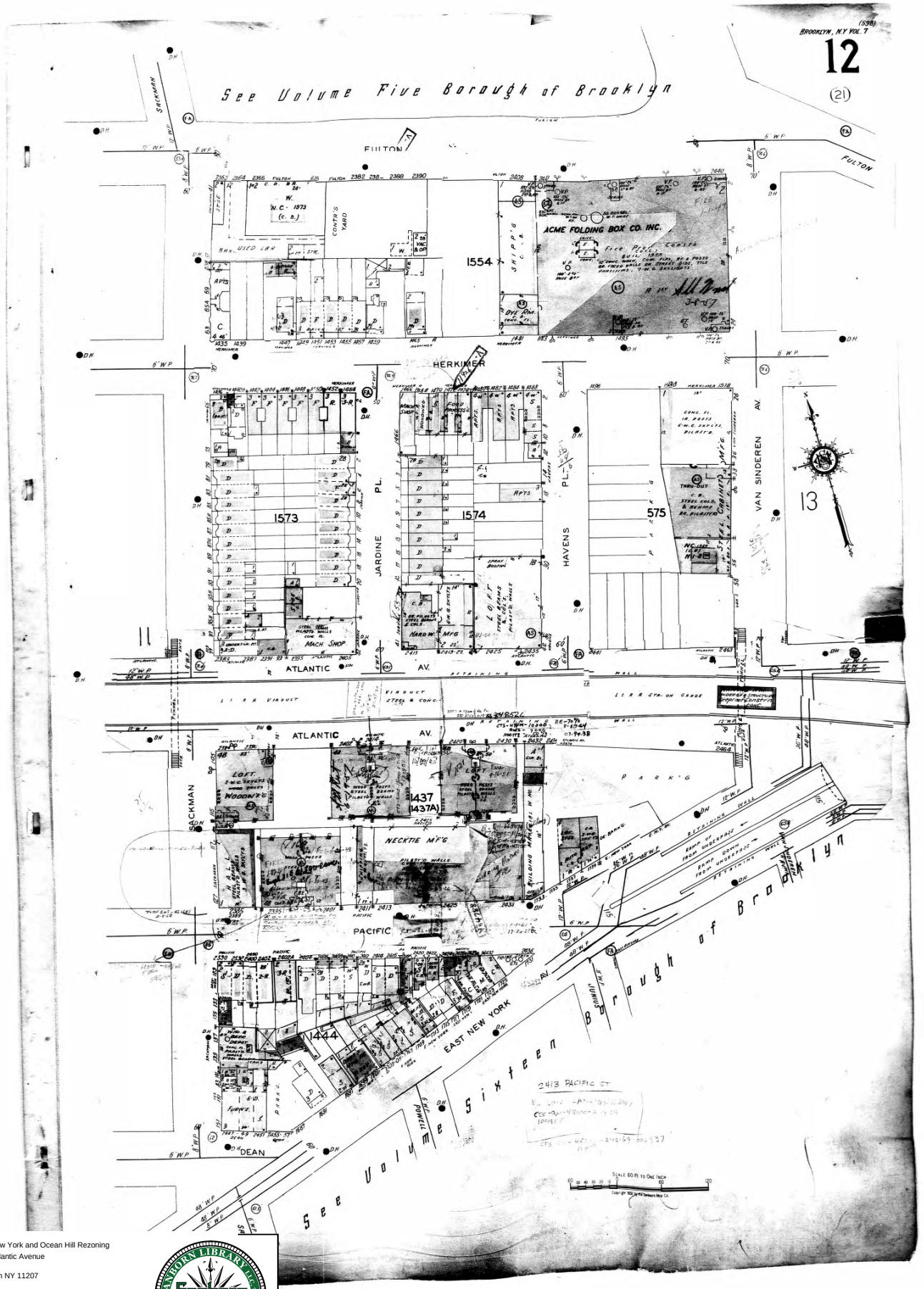

The certified Sanborn Library search results in this report can be authenticated by visiting www.ednet.com/sanborn and entering the certification number. Only Environmental Data Resources Inc. (EDR) is authorized to grant rights for commercial reproduction of maps by The Sanborn Library LLC, the copyright holder for the collection.

Certification # 8779-4804-BBA7

Site Name: East New York and Ocean Hill Rezoning
Address: 2864 Atlantic Avenue
City, ST, ZIP: Brooklyn NY 11207
Client: Fleming-Lee Shue, Inc.
EDR Inquiry: 4217611.3
Order Date: 2/26/2015 11:23:01 AM
Certification # 8779-4804-BBA7

Copyright: 1979

1979 Certified Sanborn Map

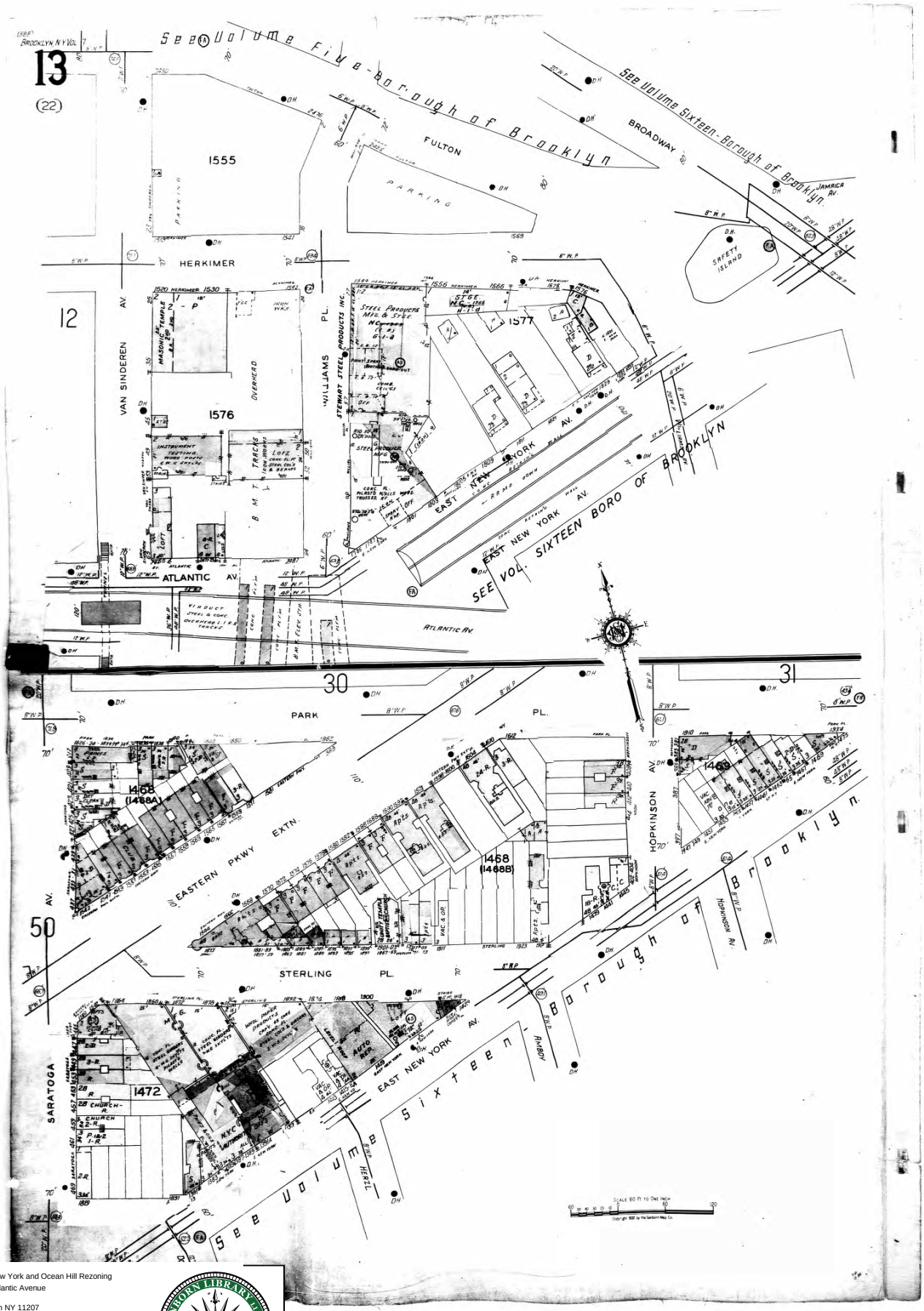

The certified Sanborn Library search results in this report can be authenticated by visiting www.ednet.com/sanborn and entering the certification number. Only Environmental Data Resources Inc. (EDR) is authorized to grant rights for commercial reproduction of maps by The Sanborn Library LLC, the copyright holder for the collection.

Certification # 8779-4804-BBA7

Site Name:	East New York and Ocean Hill Rezoning
Address:	2864 Atlantic Avenue
City, ST, ZIP:	Brooklyn NY 11207
Client:	Fleming-Lee Shue, Inc.
EDR Inquiry:	4217611.3
Order Date:	2/26/2015 11:23:01 AM
Certification #	8779-4804-BBA7
Copyright:	1979

1979 Certified Sanborn Map

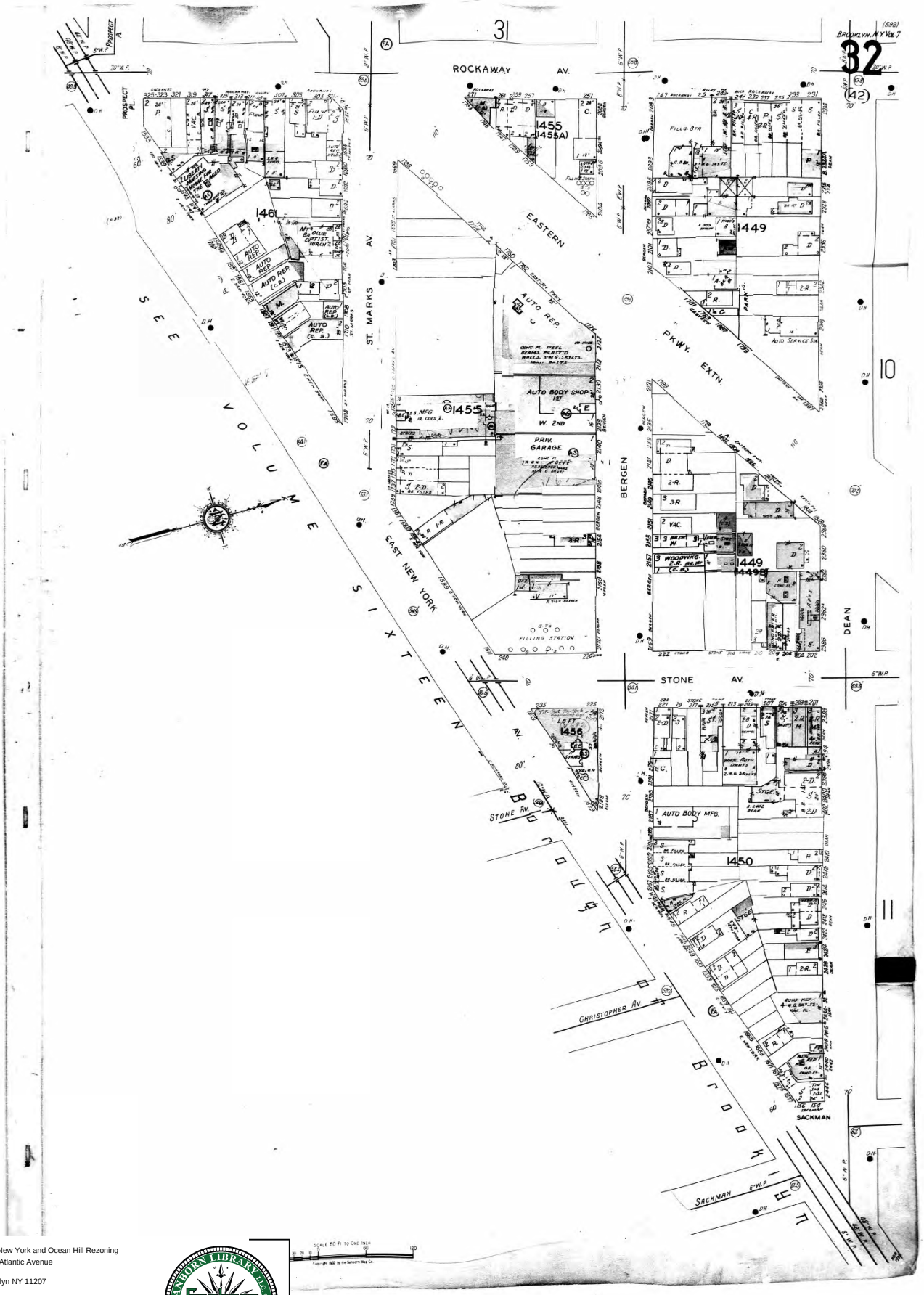

The certified Sanborn Library search results in this report can be authenticated by visiting www.ednet.com/sanborn and entering the certification number. Only Environmental Data Resources Inc. (EDR) is authorized to grant rights for commercial reproduction of maps by The Sanborn Library LLC, the copyright holder for the collection.

Certification # 8779-4804-BBA7

Site Name:	East New York and Ocean Hill Rezoning
Address:	2864 Atlantic Avenue
City, ST, ZIP:	Brooklyn NY 11207
Client:	Fleming-Lee Shue, Inc.
EDR Inquiry:	4217611.3
Order Date:	2/26/2015 11:23:01 AM
Certification #	8779-4804-BBA7
Copyright:	1979

1979 Certified Sanborn Map

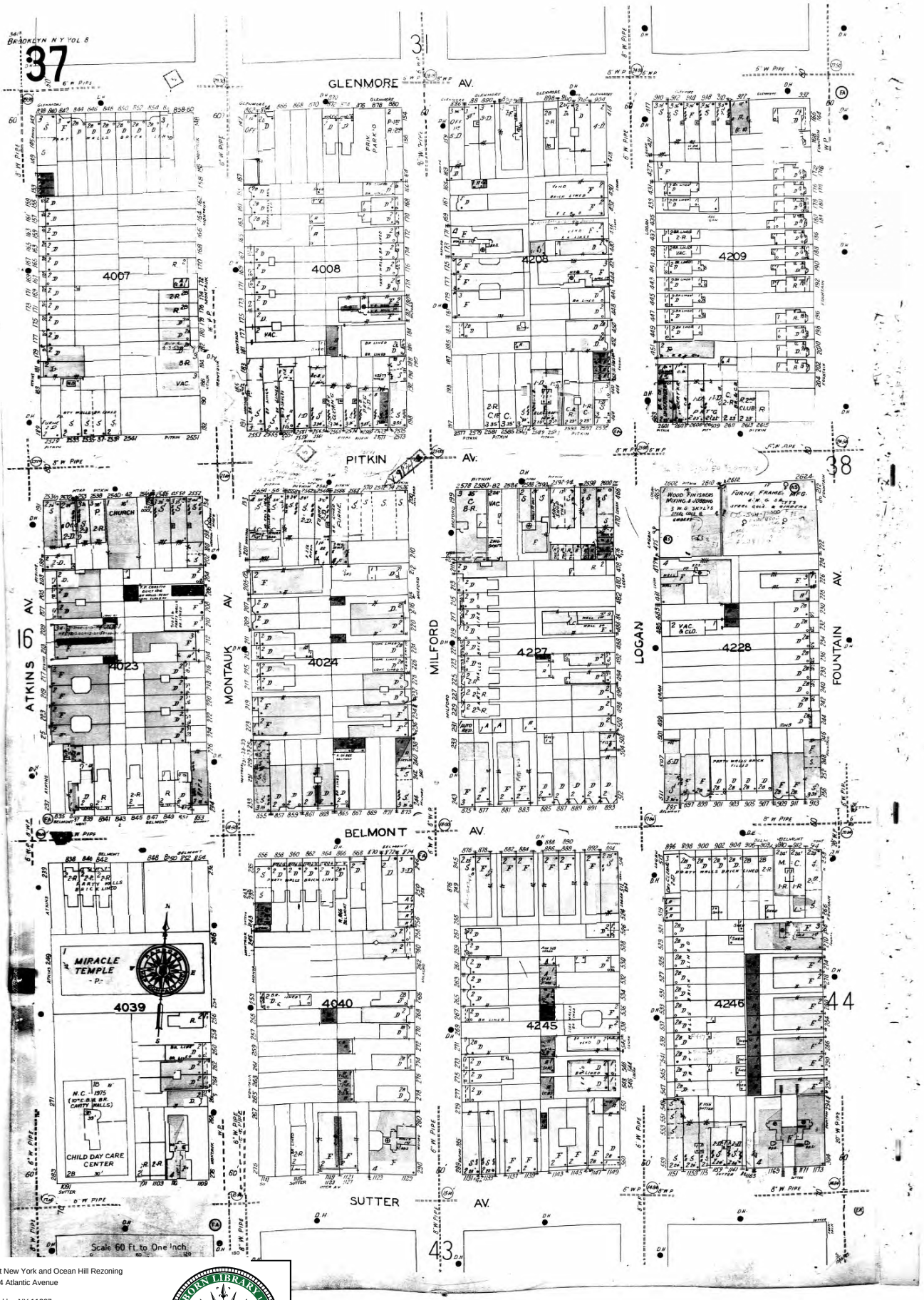

The certified Sanborn Library search results in this report can be authenticated by visiting www.ednet.com/sanborn and entering the certification number. Only Environmental Data Resources Inc. (EDR) is authorized to grant rights for commercial reproduction of maps by The Sanborn Library LLC, the copyright holder for the collection.

Certification # 8779-4804-BBA7

Site Name:	East New York and Ocean Hill Rezoning
Address:	2864 Atlantic Avenue
City, ST, ZIP:	Brooklyn NY 11207
Client:	Fleming-Lee Shue, Inc.
EDR Inquiry:	4217611.3
Order Date:	2/26/2015 11:23:01 AM
Certification #	8779-4804-BBA7
Copyright:	1979

1979 Certified Sanborn Map

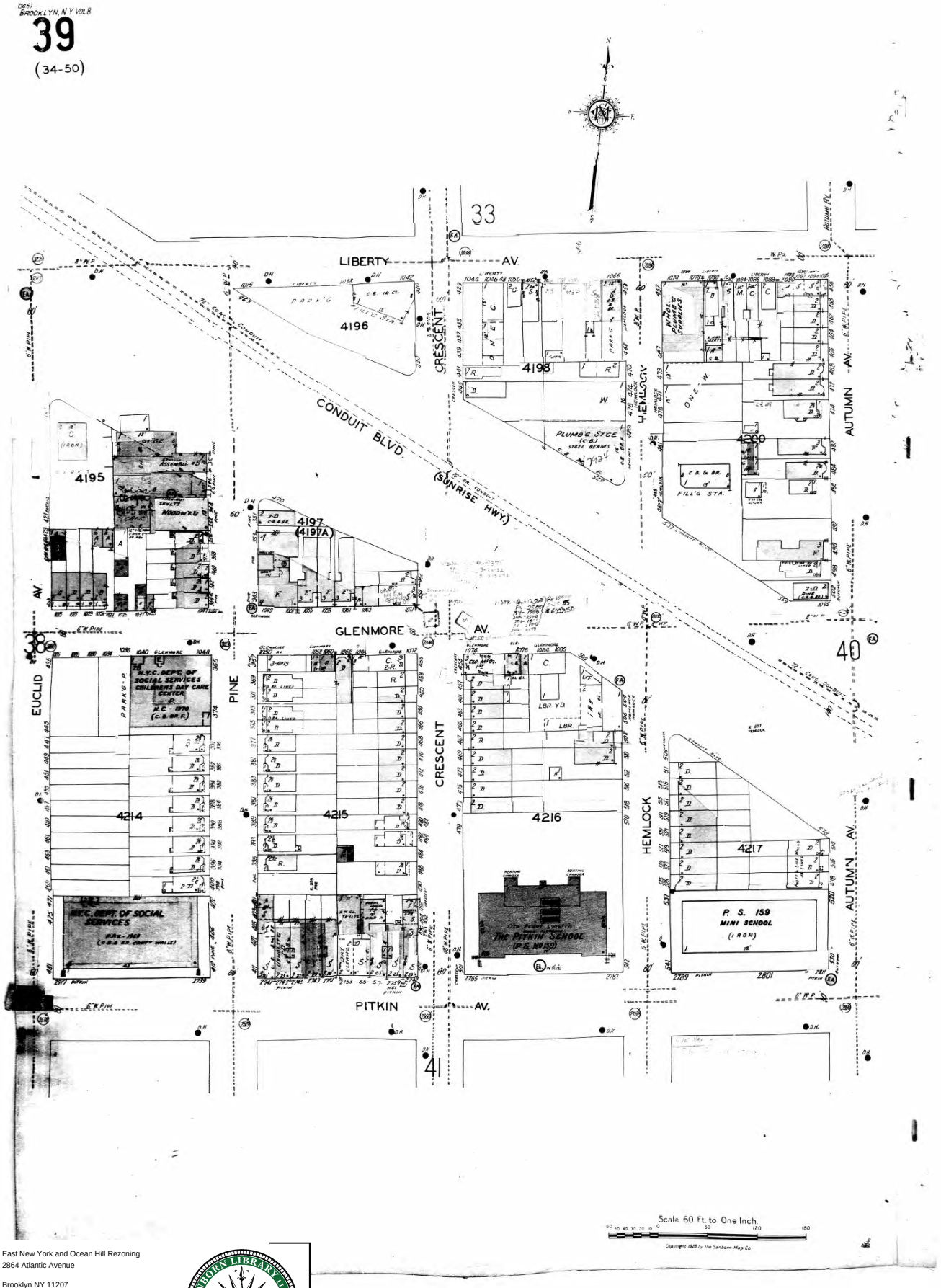

The certified Sanborn Library search results in this report can be authenticated by visiting www.ednet.com/sanborn and entering the certification number. Only Environmental Data Resources Inc. (EDR) is authorized to grant rights for commercial reproduction of maps by The Sanborn Library LLC, the copyright holder for the collection.

Certification # 8779-4804-BBA7

Site Name:	East New York and Ocean Hill Rezoning
Address:	2864 Atlantic Avenue
City, ST, ZIP:	Brooklyn NY 11207
Client:	Fleming-Lee Shue, Inc.
EDR Inquiry:	4217611.3
Order Date:	2/26/2015 11:23:01 AM
Certification #	8779-4804-BBA7
Copyright:	1979

1979 Certified Sanborn Map



The certified Sanborn Library search results in this report can be authenticated by visiting www.ednet.com/sanborn and entering the certification number. Only Environmental Data Resources Inc. (EDR) is authorized to grant rights for commercial reproduction of maps by The Sanborn Library LLC, the copyright holder for the collection.

Certification # 8779-4804-BBA7

Site Name: East New York and Ocean Hill Rezoning
Address: 2864 Atlantic Avenue
City, ST, ZIP: Brooklyn NY 11207
Client: Fleming-Lee Shue, Inc.
EDR Inquiry: 4217611.3
Order Date: 2/26/2015 11:23:01 AM
Certification # 8779-4804-BBA7
Copyright: 1979

1968 Certified Sanborn Map

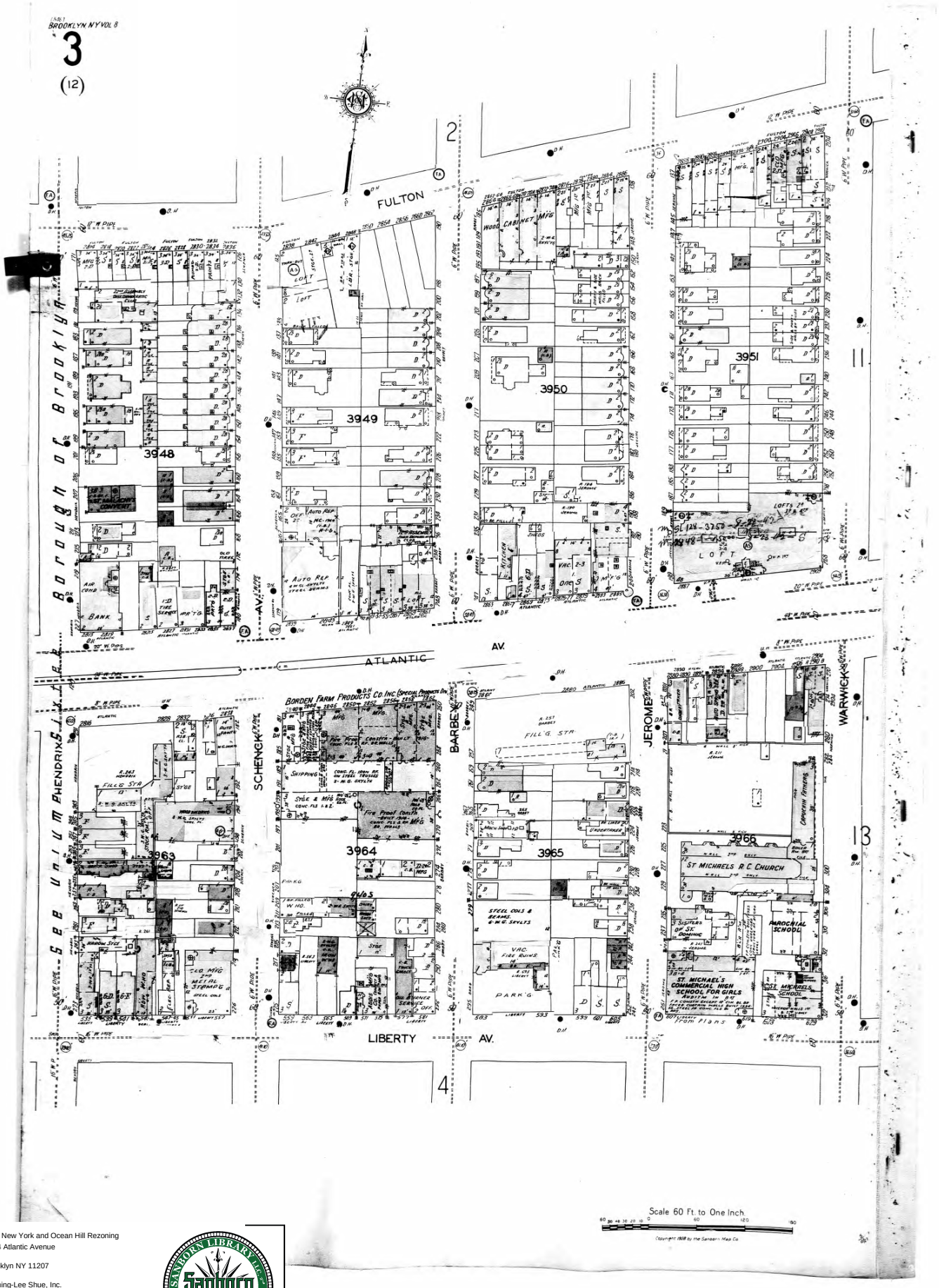

The certified Sanborn Library search results in this report can be authenticated by visiting www.ednet.com/sanborn and entering the certification number. Only Environmental Data Resources Inc. (EDR) is authorized to grant rights for commercial reproduction of maps by The Sanborn Library LLC, the copyright holder for the collection.

Certification # 8779-4804-BBA7

Site Name:	East New York and Ocean Hill Rezoning
Address:	2864 Atlantic Avenue
City, ST, ZIP:	Brooklyn NY 11207
Client:	Fleming-Lee Shue, Inc.
EDR Inquiry:	4217611.3
Order Date:	2/26/2015 11:23:01 AM
Certification #	8779-4804-BBA7
Copyright:	1968

1987 Certified Sanborn Map



The certified Sanborn Library search results in this report can be authenticated by visiting www.ednet.com/sanborn and entering the certification number. Only Environmental Data Resources Inc. (EDR) is authorized to grant rights for commercial reproduction of maps by The Sanborn Library LLC, the copyright holder for the collection.

Certification # 8779-4804-BBA7

Site Name:	East New York and Ocean Hill Rezoning
Address:	2864 Atlantic Avenue
City, ST, ZIP:	Brooklyn NY 11207
Client:	Fleming-Lee Shue, Inc.
EDR Inquiry:	4217611.3
Order Date:	2/26/2015 11:23:01 AM
Certification #	8779-4804-BBA7
Copyright:	1987

1987 Certified Sanborn Map



The certified Sanborn Library search results in this report can be authenticated by visiting www.ednet.com/sanborn and entering the certification number. Only Environmental Data Resources Inc. (EDR) is authorized to grant rights for commercial reproduction of maps by The Sanborn Library LLC, the copyright holder for the collection.

Certification # 8779-4804-BBA7

Site Name: East New York and Ocean Hill Rezoning
Address: 2864 Atlantic Avenue
City, ST, ZIP: Brooklyn NY 11207
Client: Fleming-Lee Shue, Inc.
EDR Inquiry: 4217611.3
Order Date: 2/26/2015 11:23:01 AM
Certification # 8779-4804-BBA7

Copyright: 1987

1987 Certified Sanborn Map



The certified Sanborn Library search results in this report can be authenticated by visiting www.ednet.com/sanborn and entering the certification number. Only Environmental Data Resources Inc. (EDR) is authorized to grant rights for commercial reproduction of maps by The Sanborn Library LLC, the copyright holder for the collection.

Certification # 8779-4804-BBA7

Site Name: East New York and Ocean Hill Rezoning
Address: 2864 Atlantic Avenue
City, ST, ZIP: Brooklyn NY 11207
Client: Fleming-Lee Shue, Inc.
EDR Inquiry: 4217611.3
Order Date: 2/26/2015 11:23:01 AM
Certification # 8779-4804-BBA7

Copyright: 1987

1987 Certified Sanborn Map



The certified Sanborn Library search results in this report can be authenticated by visiting www.ednet.com/sanborn and entering the certification number. Only Environmental Data Resources Inc. (EDR) is authorized to grant rights for commercial reproduction of maps by The Sanborn Library LLC, the copyright holder for the collection.

Certification # 8779-4804-BBA7

Site Name: East New York and Ocean Hill Rezoning
Address: 2864 Atlantic Avenue
City, ST, ZIP: Brooklyn NY 11207
Client: Fleming-Lee Shue, Inc.
EDR Inquiry: 4217611.3
Order Date: 2/26/2015 11:23:01 AM
Certification # 8779-4804-BBA7

Copyright: 1987

1987 Certified Sanborn Map

The certified Sanborn Library search results in this report can be authenticated by visiting www.ednet.com/sanborn and entering the certification number. Only Environmental Data Resources Inc. (EDR) is authorized to grant rights for commercial reproduction of maps by The Sanborn Library LLC, the copyright holder for the collection.

Certification # 8779-4804-BBA7

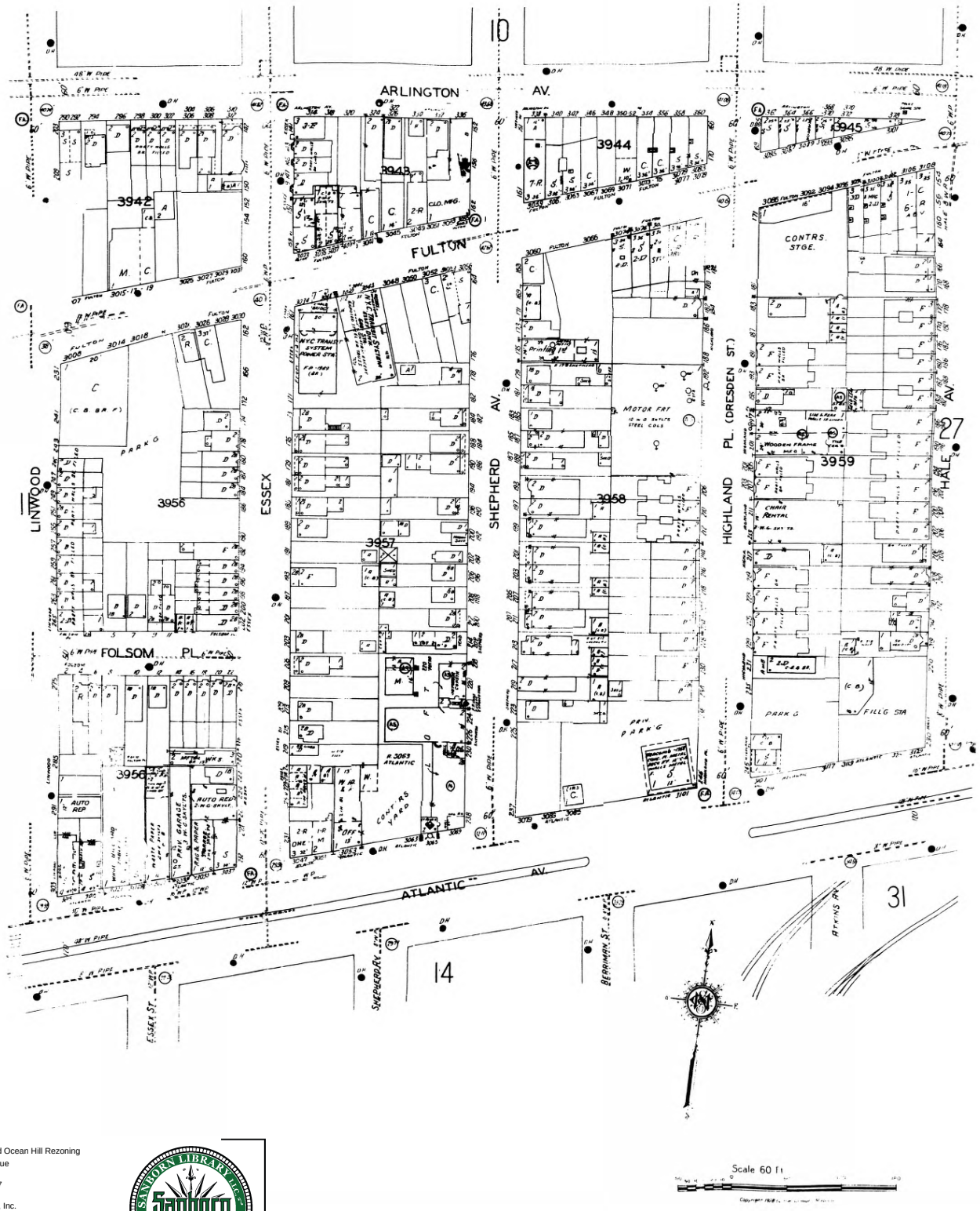

Site Name:	East New York and Ocean Hill Rezoning
Address:	2864 Atlantic Avenue
City, ST, ZIP:	Brooklyn NY 11207
Client:	Fleming-Lee Shue, Inc.
EDR Inquiry:	4217611.3
Order Date:	2/26/2015 11:23:01 AM
Certification #	8779-4804-BBA7
Copyright:	1987

1987 Certified Sanborn Map

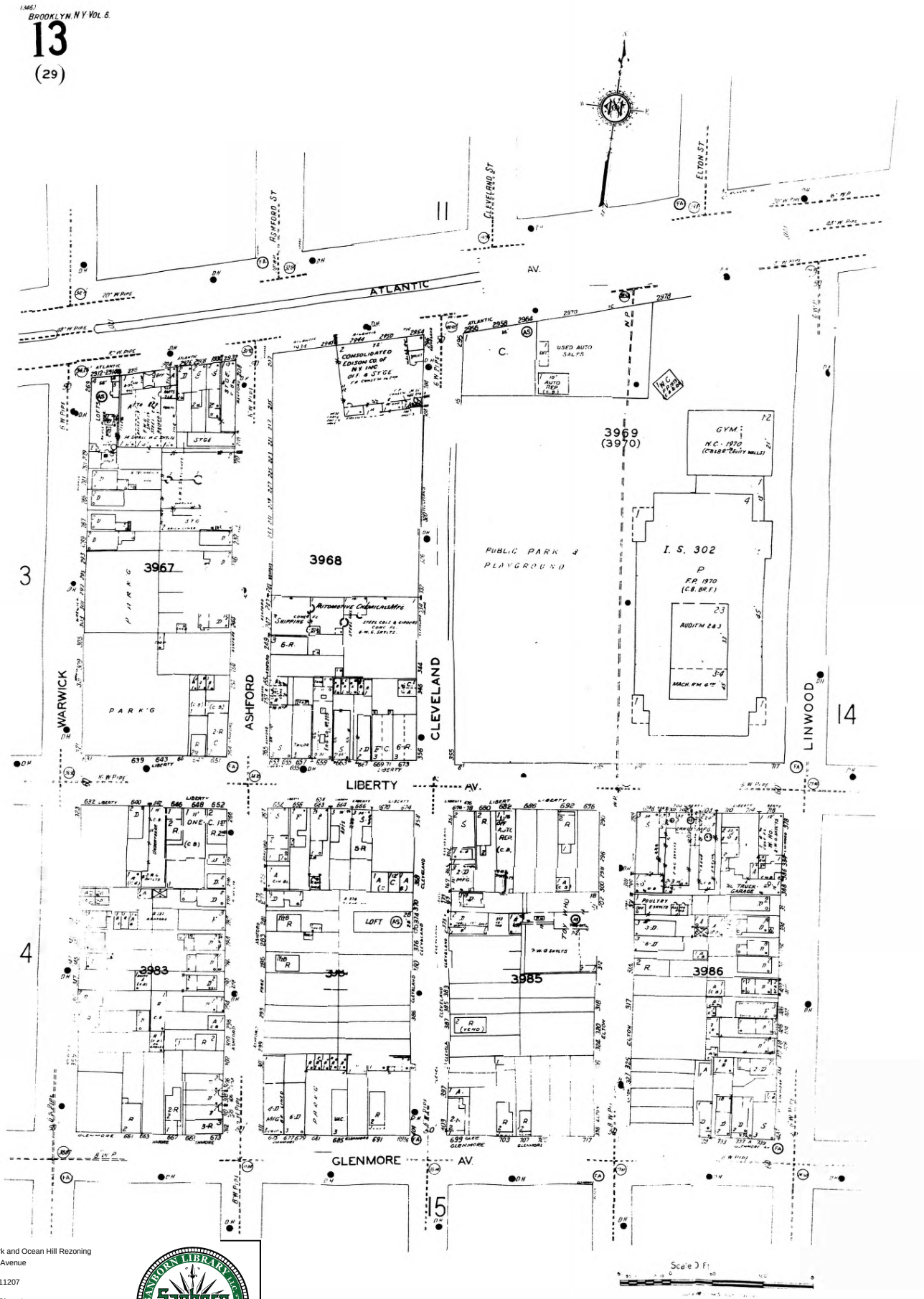

The certified Sanborn Library search results in this report can be authenticated by visiting www.ednet.com/sanborn and entering the certification number. Only Environmental Data Resources Inc. (EDR) is authorized to grant rights for commercial reproduction of maps by The Sanborn Library LLC, the copyright holder for the collection.

Certification # 8779-4804-BBA7

Site Name:	East New York and Ocean Hill Rezoning
Address:	2864 Atlantic Avenue
City, ST, ZIP:	Brooklyn NY 11207
Client:	Fleming-Lee Shue, Inc.
EDR Inquiry:	4217611.3
Order Date:	2/26/2015 11:23:01 AM
Certification #	8779-4804-BBA7

Copyright: 1987

1987 Certified Sanborn Map

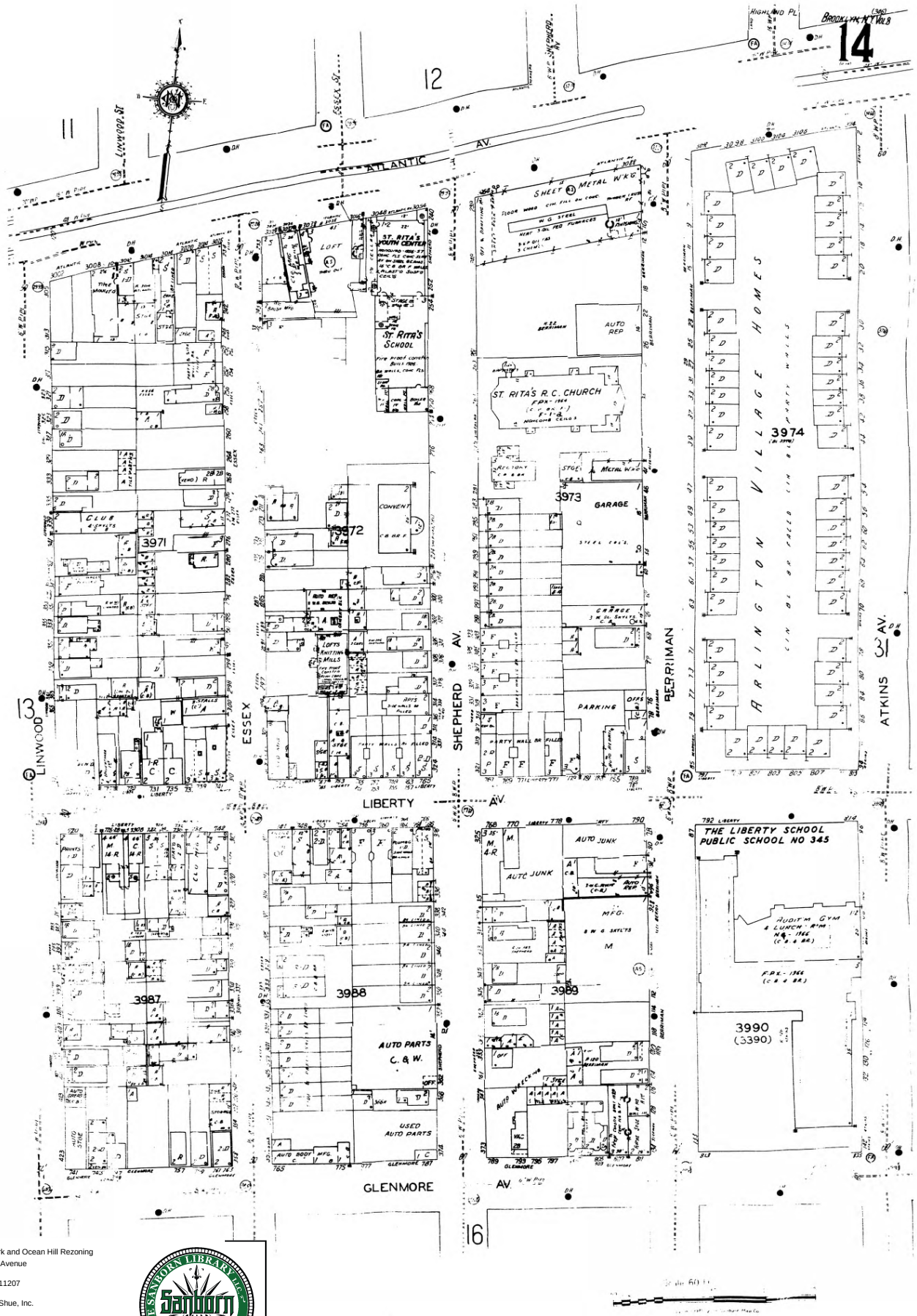

The certified Sanborn Library search results in this report can be authenticated by visiting www.ednet.com/sanborn and entering the certification number. Only Environmental Data Resources Inc. (EDR) is authorized to grant rights for commercial reproduction of maps by The Sanborn Library LLC, the copyright holder for the collection.

Certification # 8779-4804-BBA7

Site Name:	East New York and Ocean Hill Rezoning
Address:	2864 Atlantic Avenue
City, ST, ZIP:	Brooklyn NY 11207
Client:	Fleming-Lee Shue, Inc.
EDR Inquiry:	4217611.3
Order Date:	2/26/2015 11:23:01 AM
Certification #	8779-4804-BBA7

Copyright: 1987

1987 Certified Sanborn Map

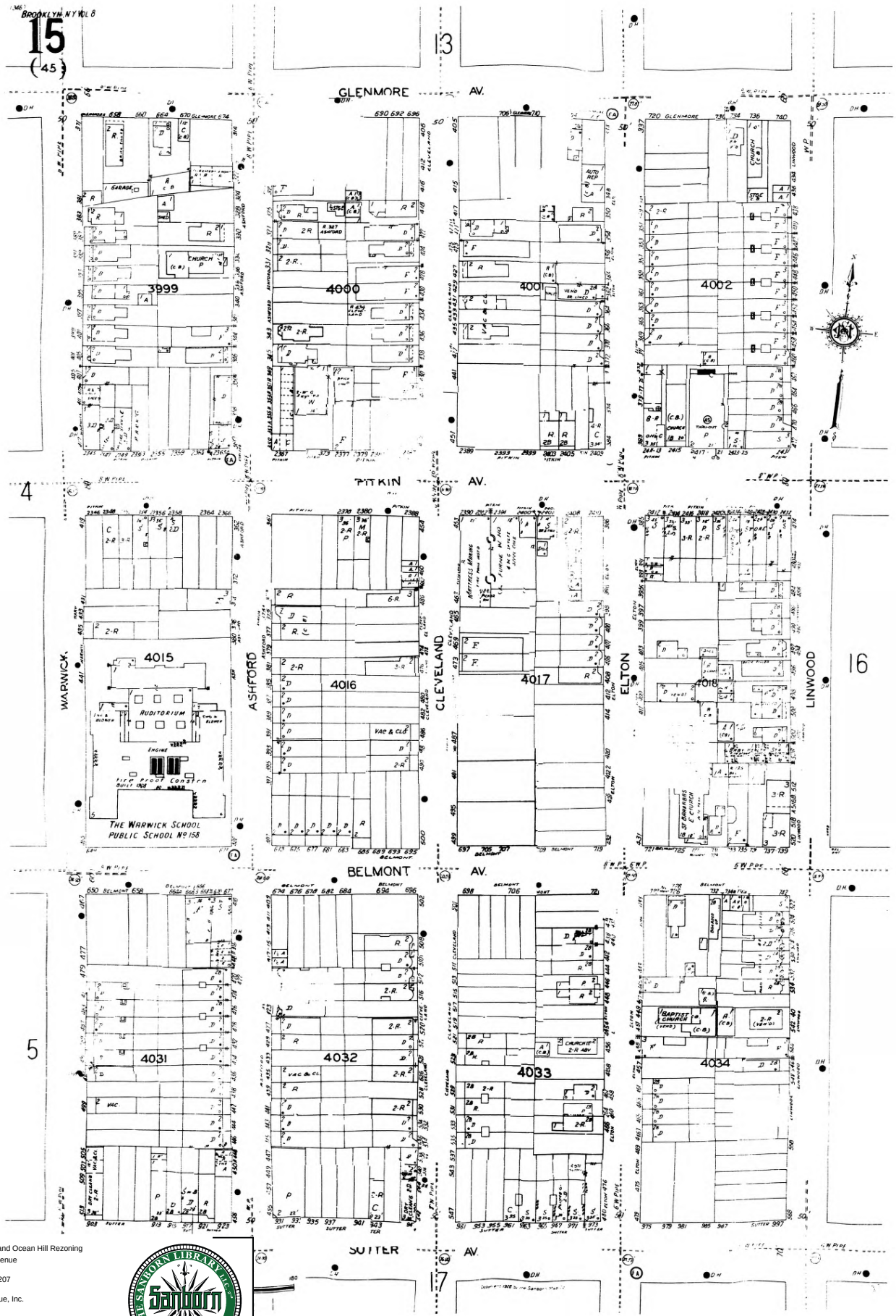

The certified Sanborn Library search results in this report can be authenticated by visiting www.ednet.com/sanborn and entering the certification number. Only Environmental Data Resources Inc. (EDR) is authorized to grant rights for commercial reproduction of maps by The Sanborn Library LLC, the copyright holder for the collection.

Certification # 8779-4804-BBA7

Site Name: East New York and Ocean Hill Rezoning
Address: 2864 Atlantic Avenue
City, ST, ZIP: Brooklyn NY 11207
Client: Fleming-Lee Shue, Inc.
EDR Inquiry: 4217611.3
Order Date: 2/26/2015 11:23:01 AM
Certification # 8779-4804-BBA7

Copyright: 1987

1987 Certified Sanborn Map



The certified Sanborn Library search results in this report can be authenticated by visiting www.ednet.com/sanborn and entering the certification number. Only Environmental Data Resources Inc. (EDR) is authorized to grant rights for commercial reproduction of maps by The Sanborn Library LLC, the copyright holder for the collection.

Certification # 8779-4804-BBA7

Site Name:	East New York and Ocean Hill Rezoning
Address:	2864 Atlantic Avenue
City, ST, ZIP:	Brooklyn NY 11207
Client:	Fleming-Lee Shue, Inc.
EDR Inquiry:	4217611.3
Order Date:	2/26/2015 11:23:01 AM
Certification #	8779-4804-BBA7
Copyright:	1987

1987 Certified Sanborn Map

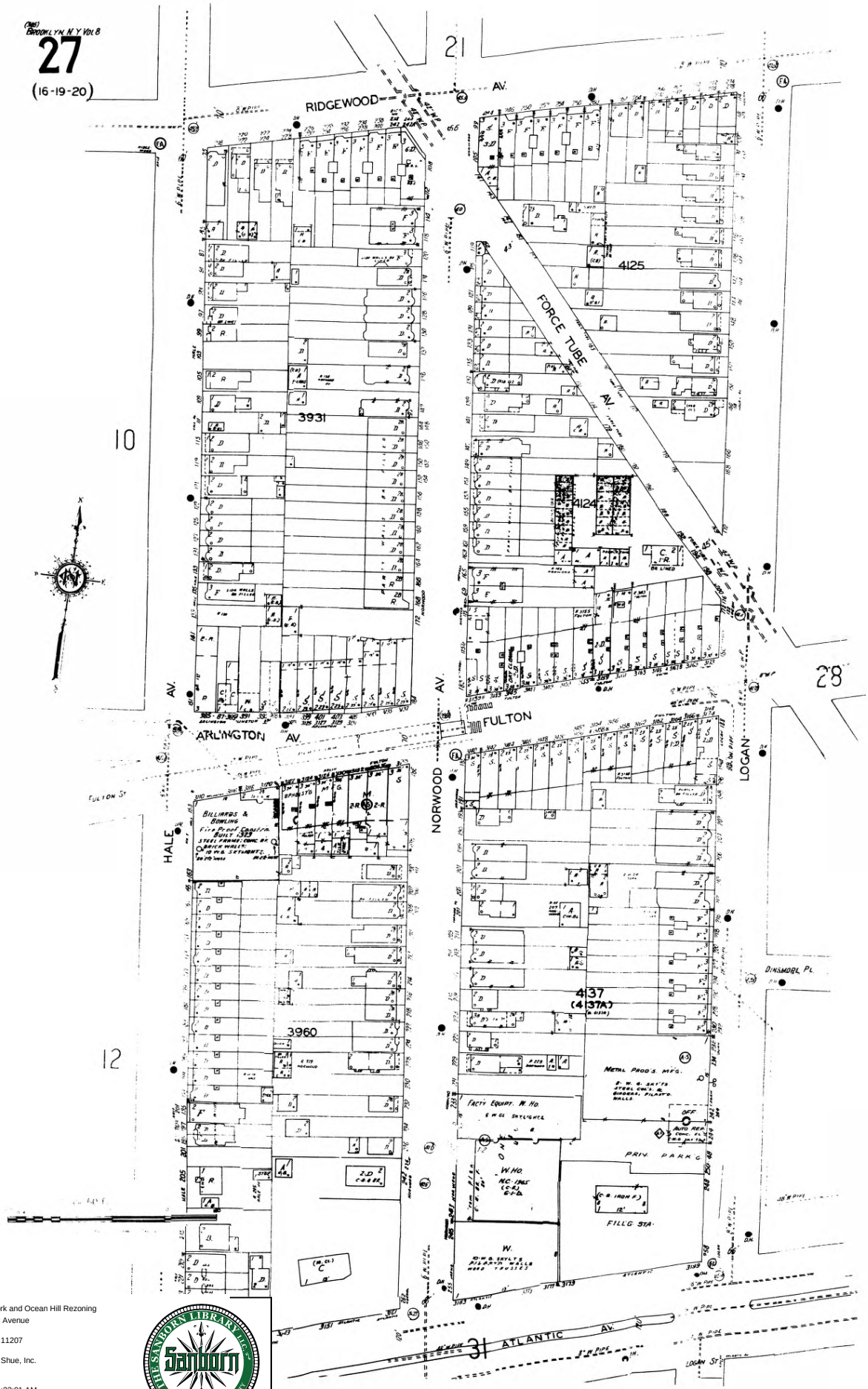

The certified Sanborn Library search results in this report can be authenticated by visiting www.edrnet.com/sanborn and entering the certification number. Only Environmental Data Resources Inc. (EDR) is authorized to grant rights for commercial reproduction of maps by The Sanborn Library LLC, the copyright holder for the collection.

Certification # 8779-4804-BBA7

Site Name:	East New York and Ocean Hill Rezoning
Address:	2864 Atlantic Avenue
City, ST, ZIP:	Brooklyn NY 11207
Client:	Fleming-Lee Shue, Inc.
EDR Inquiry:	4217611.3
Order Date:	2/26/2015 11:23:01 AM
Certification #	8779-4804-BBA7

Copyright: 1987

1987 Certified Sanborn Map

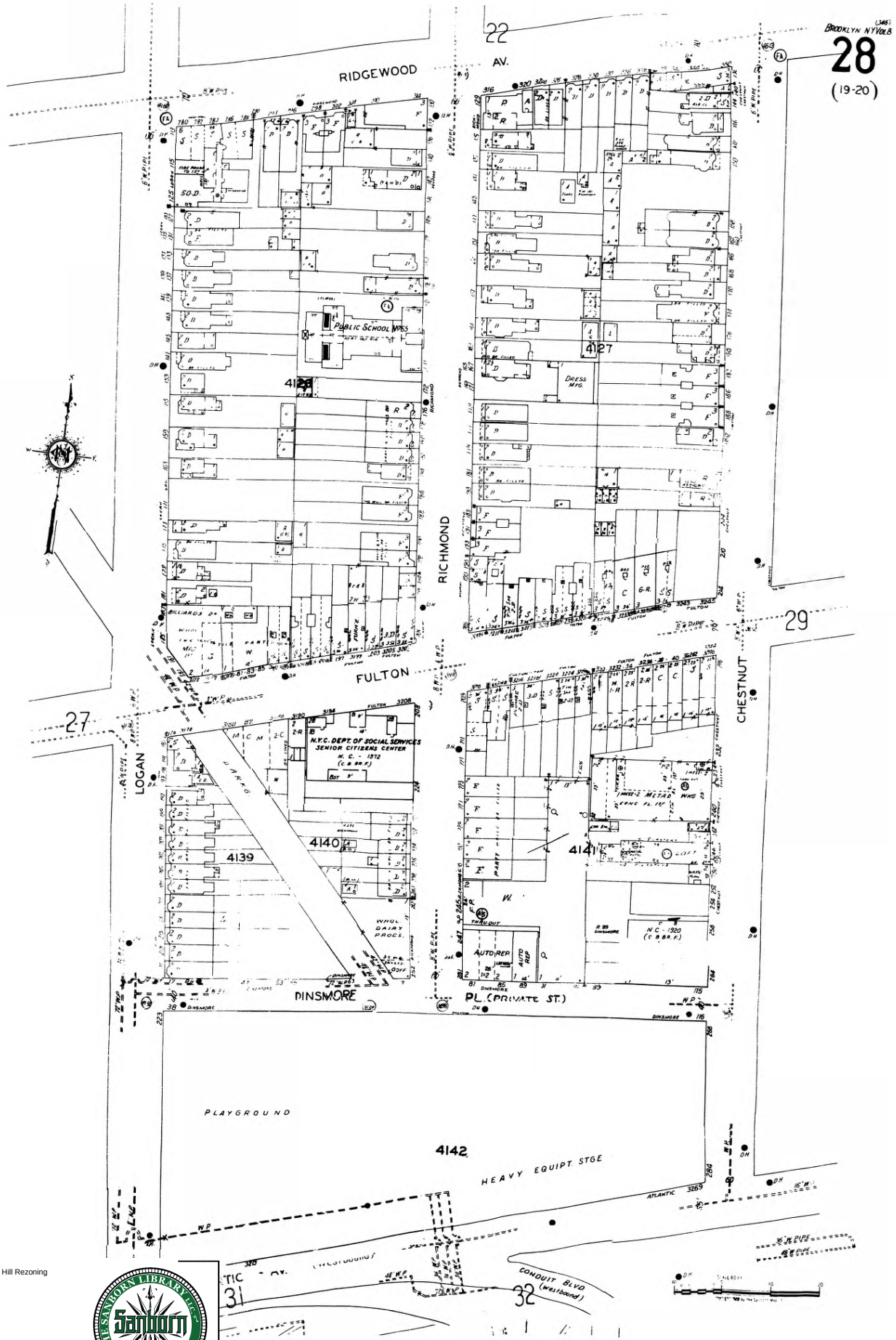

The certified Sanborn Library search results in this report can be authenticated by visiting www.ednet.com/sanborn and entering the certification number. Only Environmental Data Resources Inc. (EDR) is authorized to grant rights for commercial reproduction of maps by The Sanborn Library LLC, the copyright holder for the collection.

Certification # 8779-4804-BBA7

Site Name: East New York and Ocean Hill Rezoning
Address: 2864 Atlantic Avenue
City, ST, ZIP: Brooklyn NY 11207
Client: Fleming-Lee Shue, Inc.
EDR Inquiry: 4217611.3
Order Date: 2/26/2015 11:23:01 AM
Certification # 8779-4804-BBA7

Copyright: 1987

1987 Certified Sanborn Map

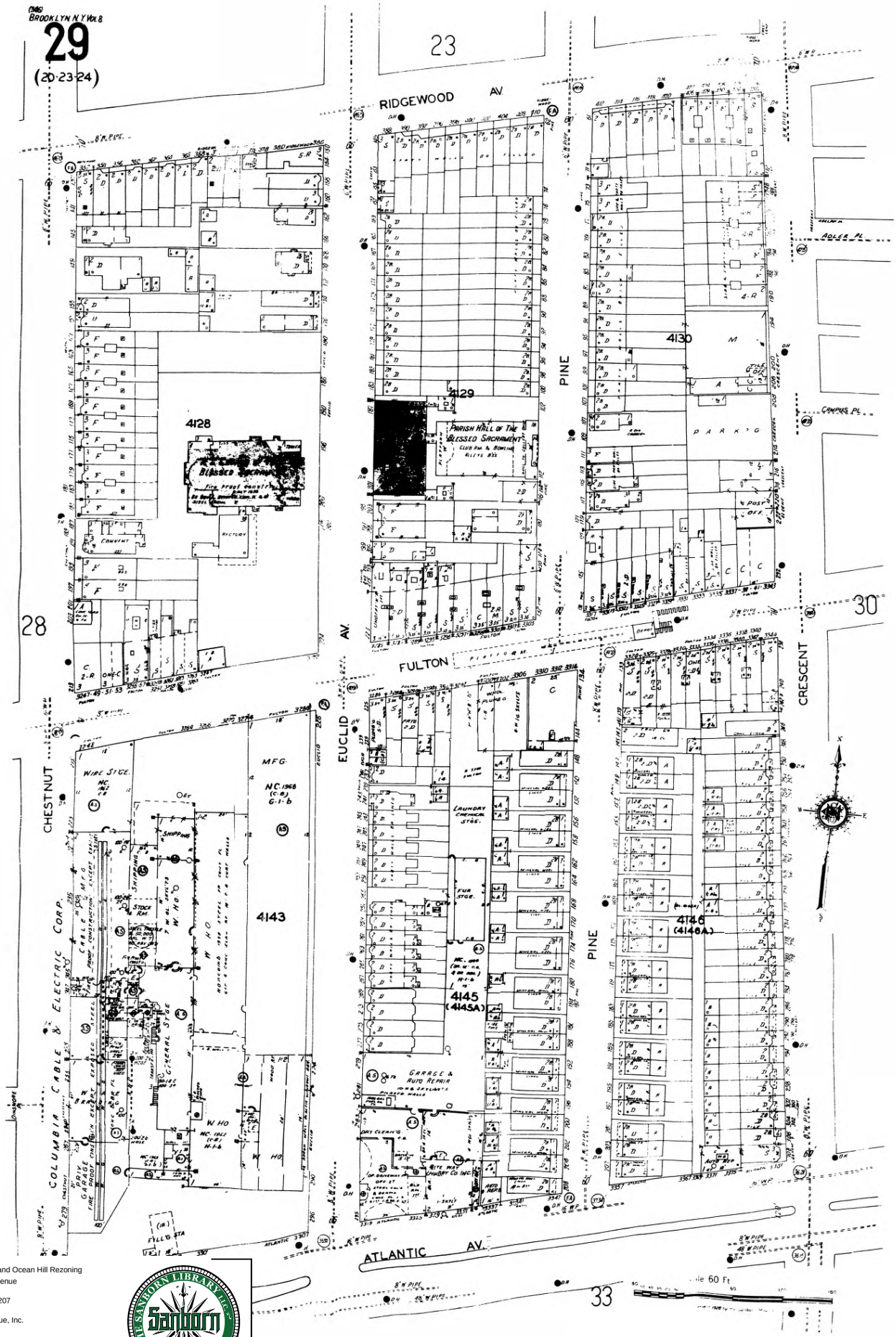

The certified Sanborn Library search results in this report can be authenticated by visiting www.ednet.com/sanborn and entering the certification number. Only Environmental Data Resources Inc. (EDR) is authorized to grant rights for commercial reproduction of maps by The Sanborn Library LLC, the copyright holder for the collection.

Certification # 8779-4804-BBA7

Site Name:	East New York and Ocean Hill Rezoning
Address:	2864 Atlantic Avenue
City, ST, ZIP:	Brooklyn NY 11207
Client:	Fleming-Lee Shue, Inc.
EDR Inquiry:	4217611.3
Order Date:	2/26/2015 11:23:01 AM
Certification #	8779-4804-BBA7

Copyright: 1987

1987 Certified Sanborn Map

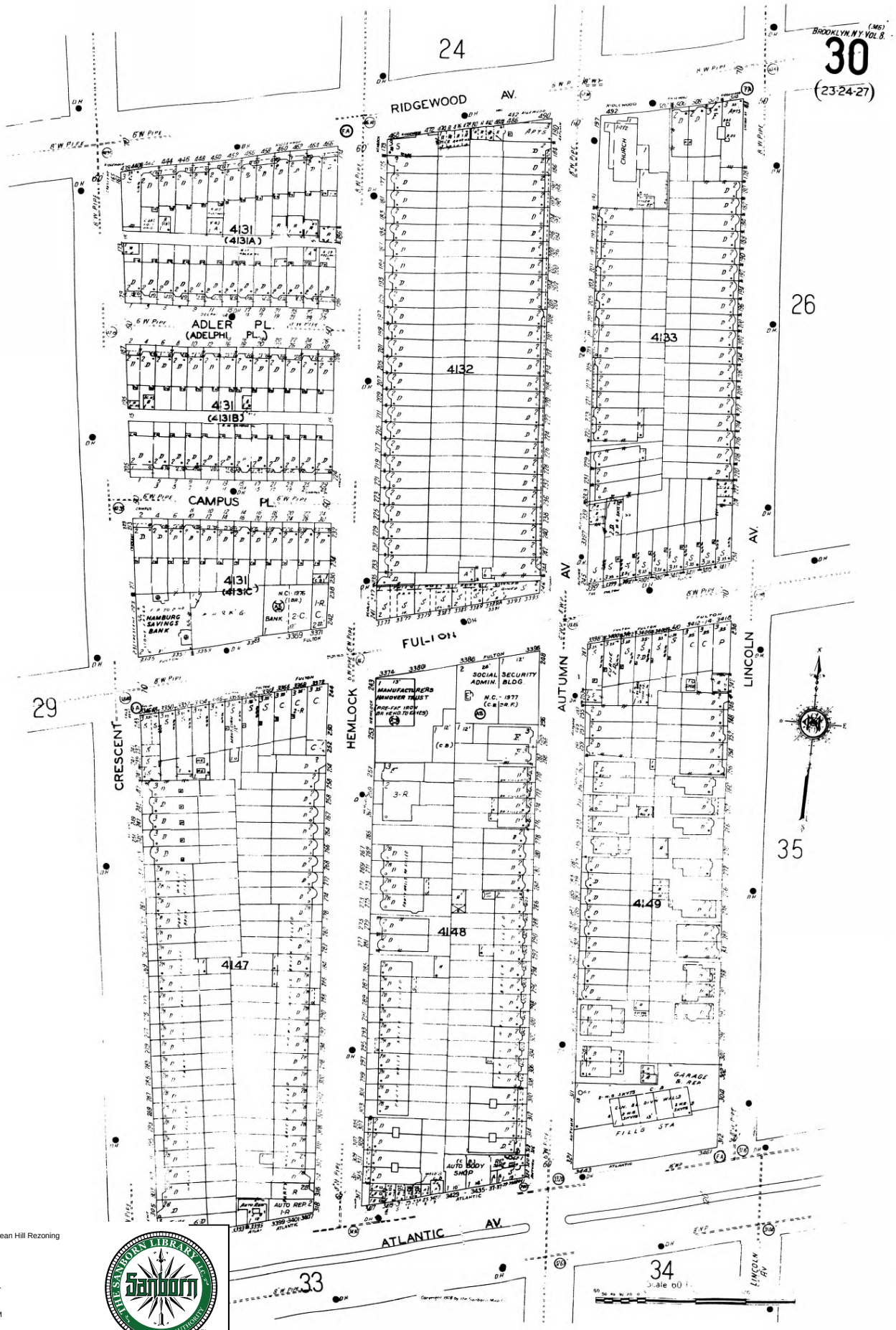

The certified Sanborn Library search results in this report can be authenticated by visiting www.edrnet.com/sanborn and entering the certification number. Only Environmental Data Resources Inc. (EDR) is authorized to grant rights for commercial reproduction of maps by The Sanborn Library LLC, the copyright holder for the collection.

Certification # 8779-4804-BBA7

Site Name:	East New York and Ocean Hill Rezoning
Address:	2864 Atlantic Avenue
City, ST, ZIP:	Brooklyn NY 11207
Client:	Fleming-Lee Shue, Inc.
EDR Inquiry:	4217611.3
Order Date:	2/26/2015 11:23:01 AM
Certification #	8779-4804-BBA7

Copyright: 1987

1987 Certified Sanborn Map



The certified Sanborn Library search results in this report can be authenticated by visiting www.ednet.com/sanborn and entering the certification number. Only Environmental Data Resources Inc. (EDR) is authorized to grant rights for commercial reproduction of maps by The Sanborn Library LLC, the copyright holder for the collection.

Certification # 8779-4804-BBA7

Site Name:	East New York and Ocean Hill Rezoning
Address:	2864 Atlantic Avenue
City, ST, ZIP:	Brooklyn NY 11207
Client:	Fleming-Lee Shue, Inc.
EDR Inquiry:	4217611.3
Order Date:	2/26/2015 11:23:01 AM
Certification #	8779-4804-BBA7

Copyright: 1987

1987 Certified Sanborn Map

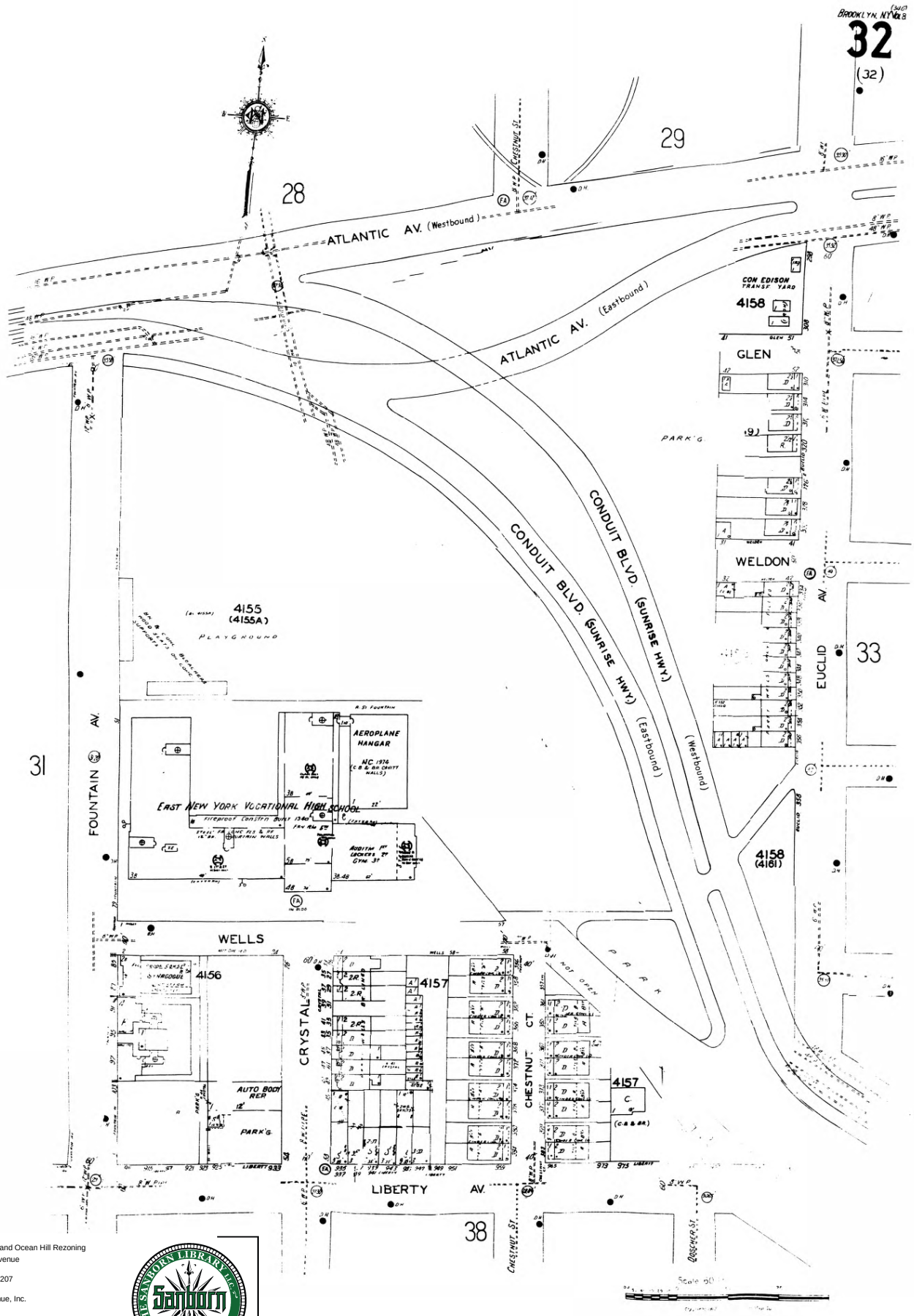

The certified Sanborn Library search results in this report can be authenticated by visiting www.ednet.com/sanborn and entering the certification number. Only Environmental Data Resources Inc. (EDR) is authorized to grant rights for commercial reproduction of maps by The Sanborn Library LLC, the copyright holder for the collection.

Certification # 8779-4804-BBA7

Site Name: East New York and Ocean Hill Rezoning
Address: 2864 Atlantic Avenue
City, ST, ZIP: Brooklyn NY 11207
Client: Fleming-Lee Shue, Inc.
EDR Inquiry: 4217611.3
Order Date: 2/26/2015 11:23:01 AM
Certification # 8779-4804-BBA7

Copyright: 1987

1987 Certified Sanborn Map

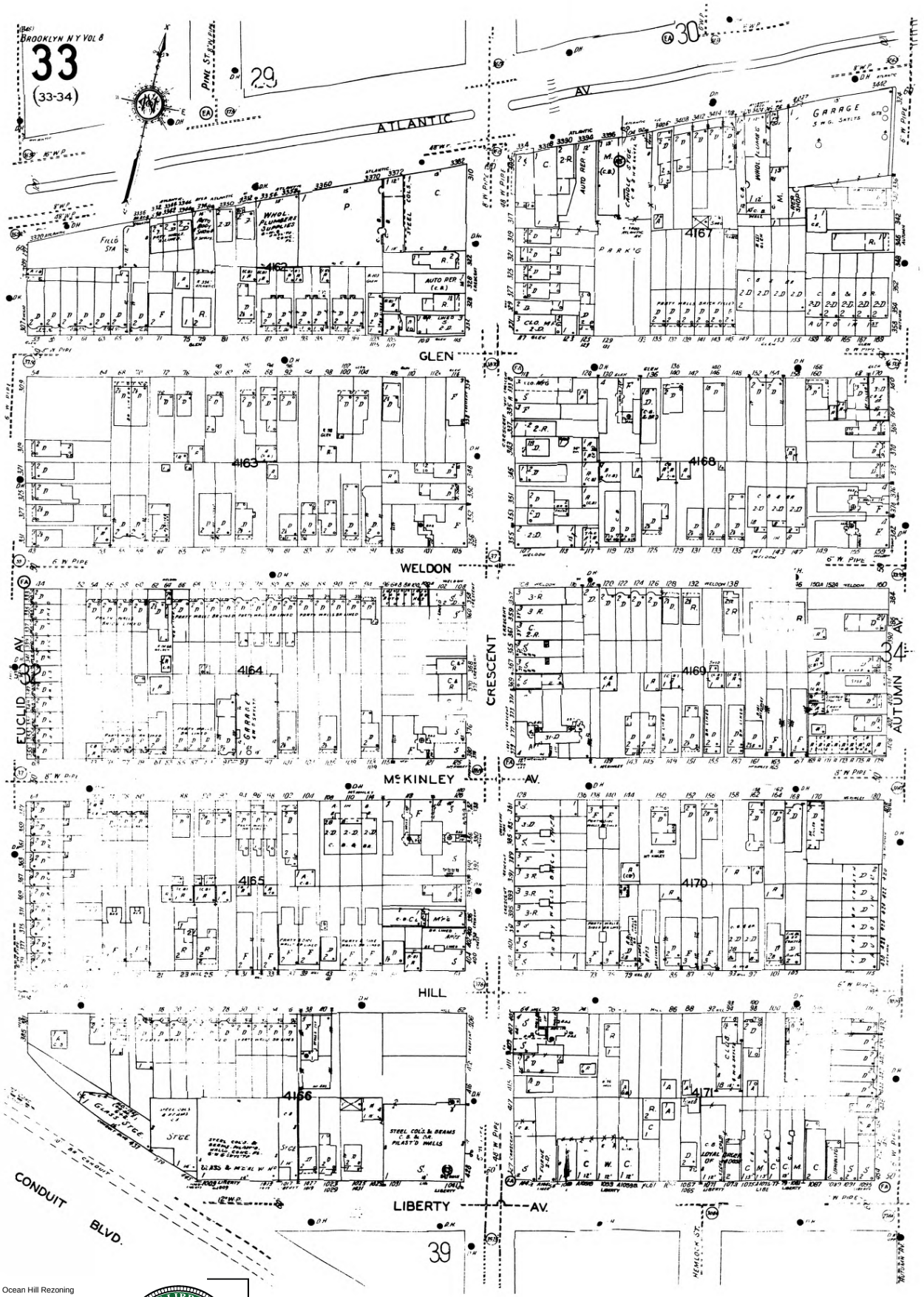

The certified Sanborn Library search results in this report can be authenticated by visiting www.ednet.com/sanborn and entering the certification number. Only Environmental Data Resources Inc. (EDR) is authorized to grant rights for commercial reproduction of maps by The Sanborn Library LLC, the copyright holder for the collection.

Certification # 8779-4804-BBA7

Site Name:	East New York and Ocean Hill Rezoning
Address:	2864 Atlantic Avenue
City, ST, ZIP:	Brooklyn NY 11207
Client:	Fleming-Lee Shue, Inc.
EDR Inquiry:	4217611.3
Order Date:	2/26/2015 11:23:01 AM
Certification #	8779-4804-BBA7

Copyright: 1987

1987 Certified Sanborn Map



The certified Sanborn Library search results in this report can be authenticated by visiting www.ednet.com/sanborn and entering the certification number. Only Environmental Data Resources Inc. (EDR) is authorized to grant rights for commercial reproduction of maps by The Sanborn Library LLC, the copyright holder for the collection.

Certification # 8779-4804-BBA7

Site Name:	East New York and Ocean Hill Rezoning
Address:	2864 Atlantic Avenue
City, ST, ZIP:	Brooklyn NY 11207
Client:	Fleming-Lee Shue, Inc.
EDR Inquiry:	4217611.3
Order Date:	2/26/2015 11:23:01 AM
Certification #	8779-4804-BBA7

Copyright: 1987

1987 Certified Sanborn Map



The certified Sanborn Library search results in this report can be authenticated by visiting www.ednet.com/sanborn and entering the certification number. Only Environmental Data Resources Inc. (EDR) is authorized to grant rights for commercial reproduction of maps by The Sanborn Library LLC, the copyright holder for the collection.

Certification # 8779-4804-BBA7

Site Name: East New York and Ocean Hill Rezoning
Address: 2864 Atlantic Avenue
City, ST, ZIP: Brooklyn NY 11207
Client: Fleming-Lee Shue, Inc.
EDR Inquiry: 4217611.3
Order Date: 2/26/2015 11:23:01 AM
Certification # 8779-4804-BBA7

Copyright: 1987

1987 Certified Sanborn Map

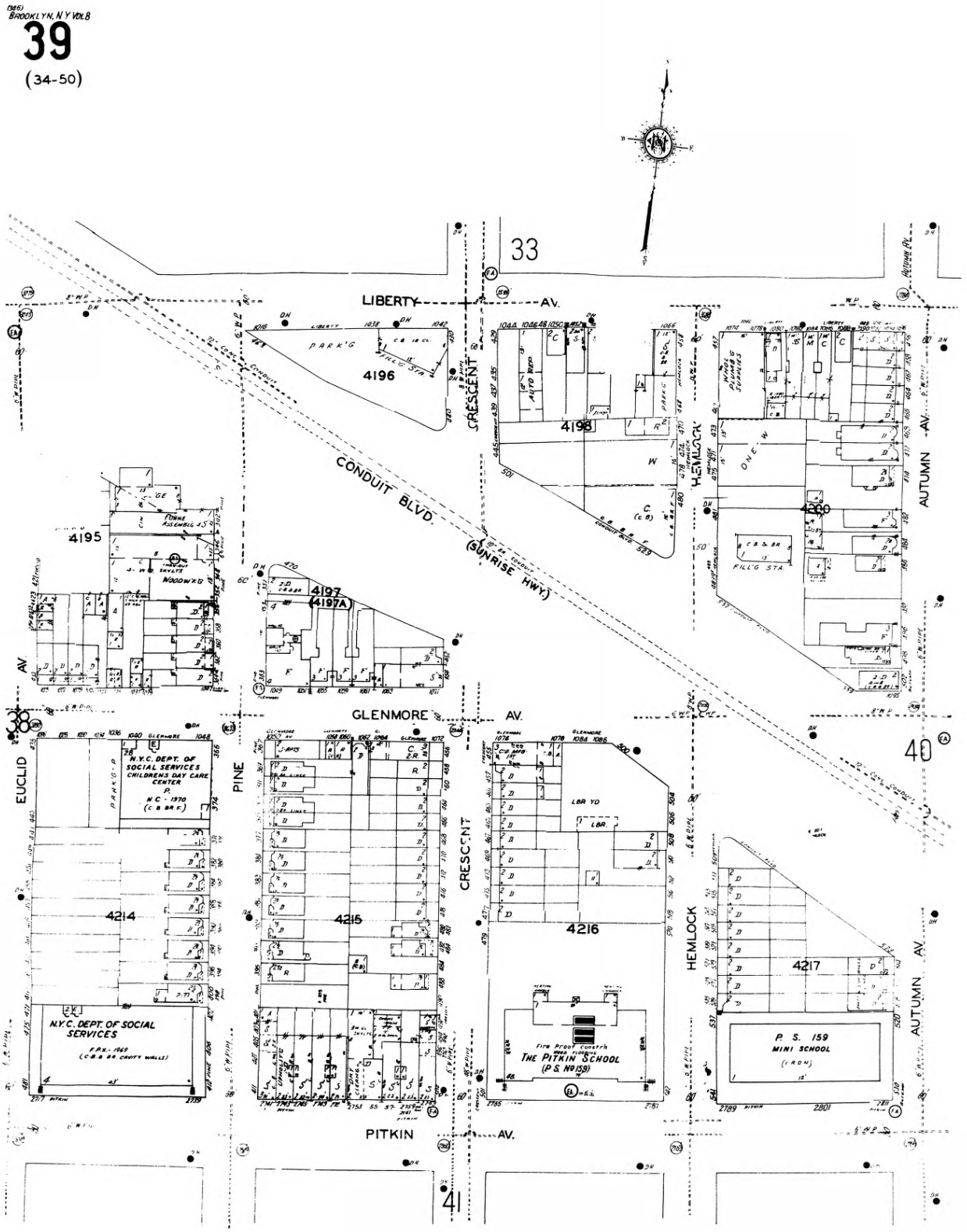

The certified Sanborn Library search results in this report can be authenticated by visiting www.ednet.com/sanborn and entering the certification number. Only Environmental Data Resources Inc. (EDR) is authorized to grant rights for commercial reproduction of maps by The Sanborn Library LLC, the copyright holder for the collection.

Certification # 8779-4804-BBA7

Site Name:	East New York and Ocean Hill Rezoning
Address:	2864 Atlantic Avenue
City, ST, ZIP:	Brooklyn NY 11207
Client:	Fleming-Lee Shue, Inc.
EDR Inquiry:	4217611.3
Order Date:	2/26/2015 11:23:01 AM
Certification #	8779-4804-BBA7
Copyright:	1987

Scale 60 Ft

1987 Certified Sanborn Map

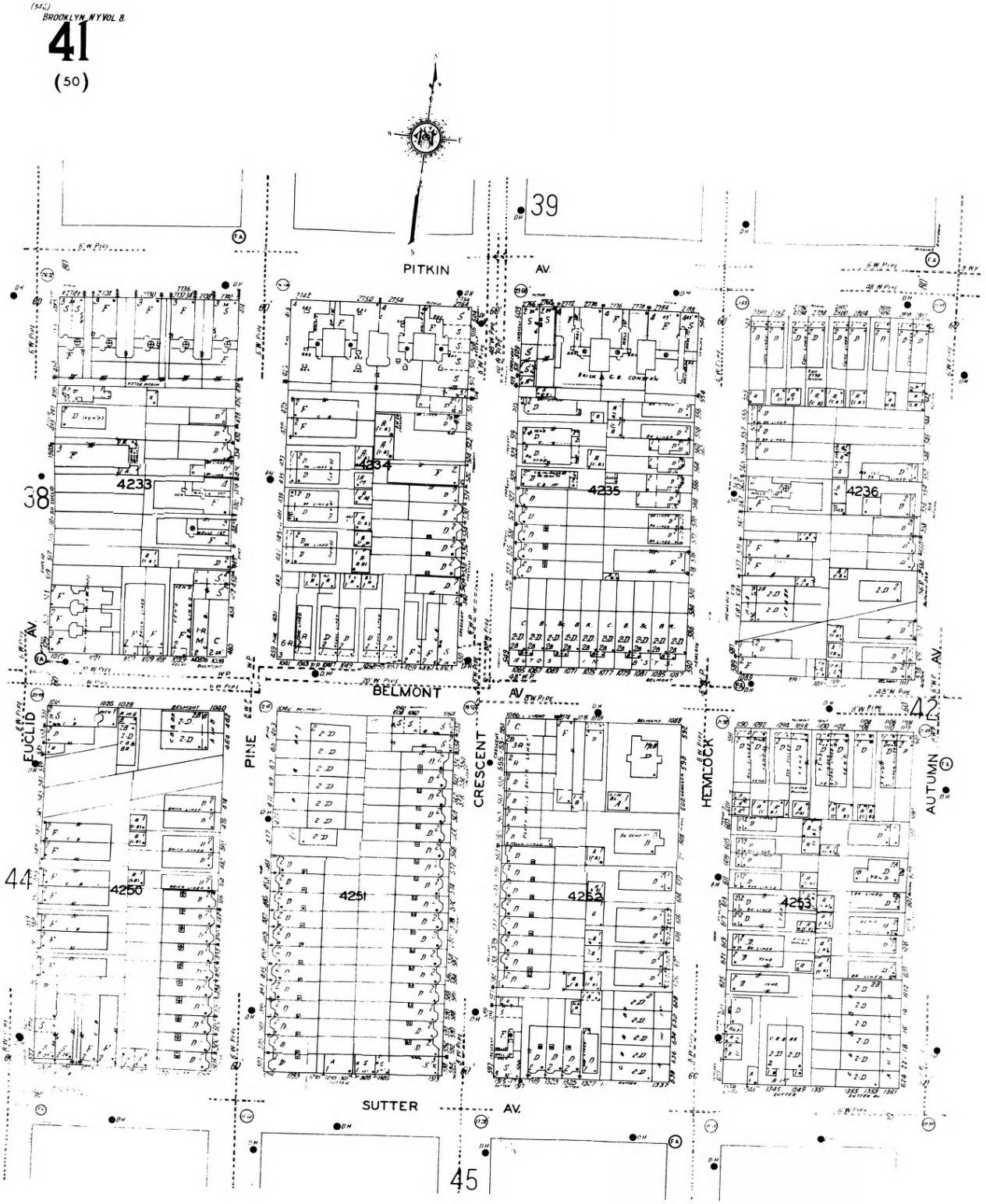

The certified Sanborn Library search results in this report can be authenticated by visiting www.edrnet.com/sanborn and entering the certification number. Only Environmental Data Resources Inc. (EDR) is authorized to grant rights for commercial reproduction of maps by The Sanborn Library LLC, the copyright holder for the collection.

Certification # 8779-4804-BBA7

Site Name: East New York and Ocean Hill Rezoning
Address: 2864 Atlantic Avenue
City, ST, ZIP: Brooklyn NY 11207
Client: Fleming-Lee Shue, Inc.
EDR Inquiry: 4217611.3
Order Date: 2/26/2015 11:23:01 AM
Certification # 8779-4804-BBA7

Copyright: 1987

Scale 60 Ft

1987 Certified Sanborn Map

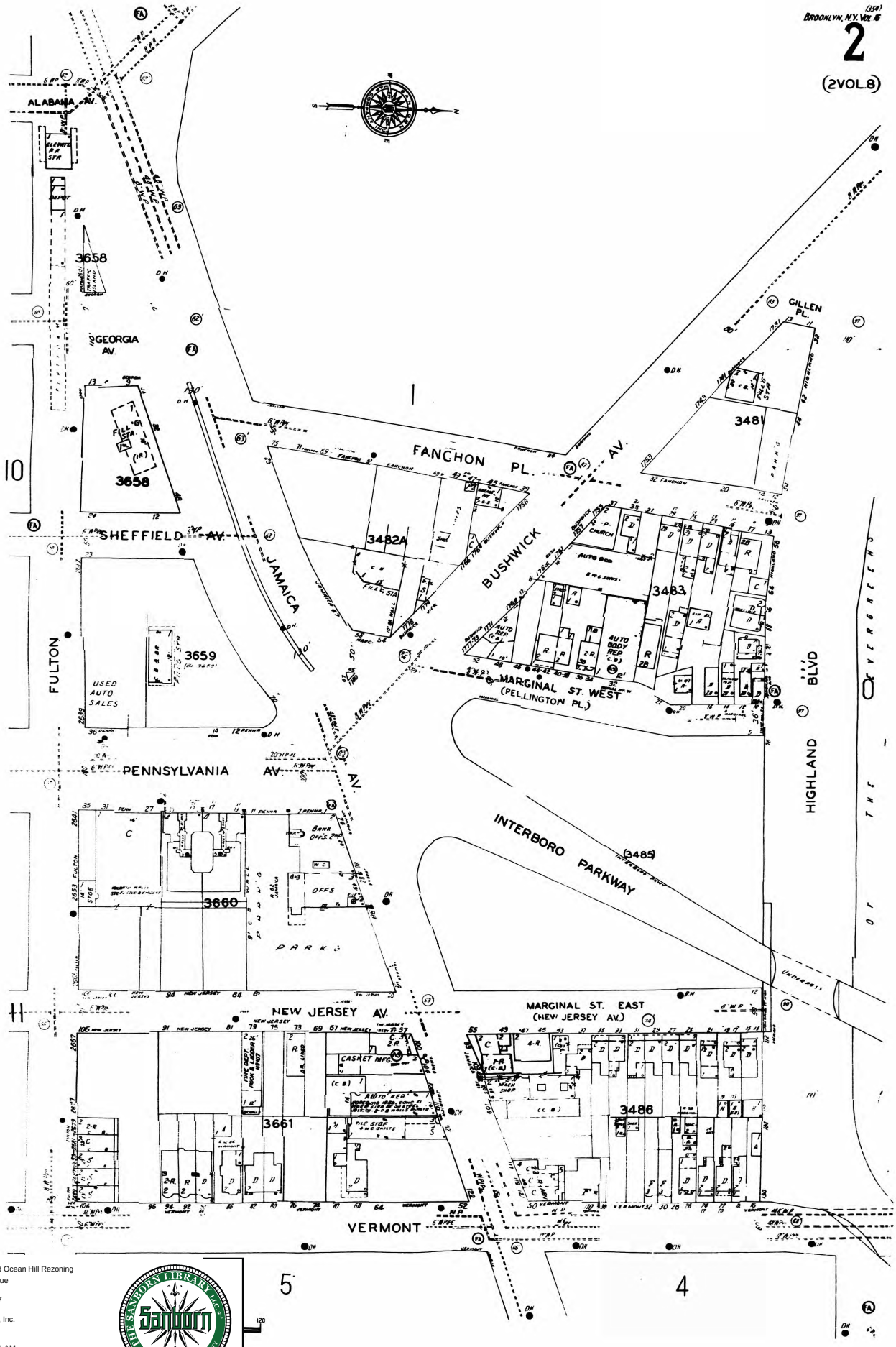

The certified Sanborn Library search results in this report can be authenticated by visiting www.ednet.com/sanborn and entering the certification number. Only Environmental Data Resources Inc. (EDR) is authorized to grant rights for commercial reproduction of maps by The Sanborn Library LLC, the copyright holder for the collection.

Certification # 8779-4804-BBA7

Site Name:	East New York and Ocean Hill Rezoning
Address:	2864 Atlantic Avenue
City, ST, ZIP:	Brooklyn NY 11207
Client:	Fleming-Lee Shue, Inc.
EDR Inquiry:	4217611.3
Order Date:	2/26/2015 11:23:01 AM
Certification #	8779-4804-BBA7
Copyright:	1987

1987 Certified Sanborn Map

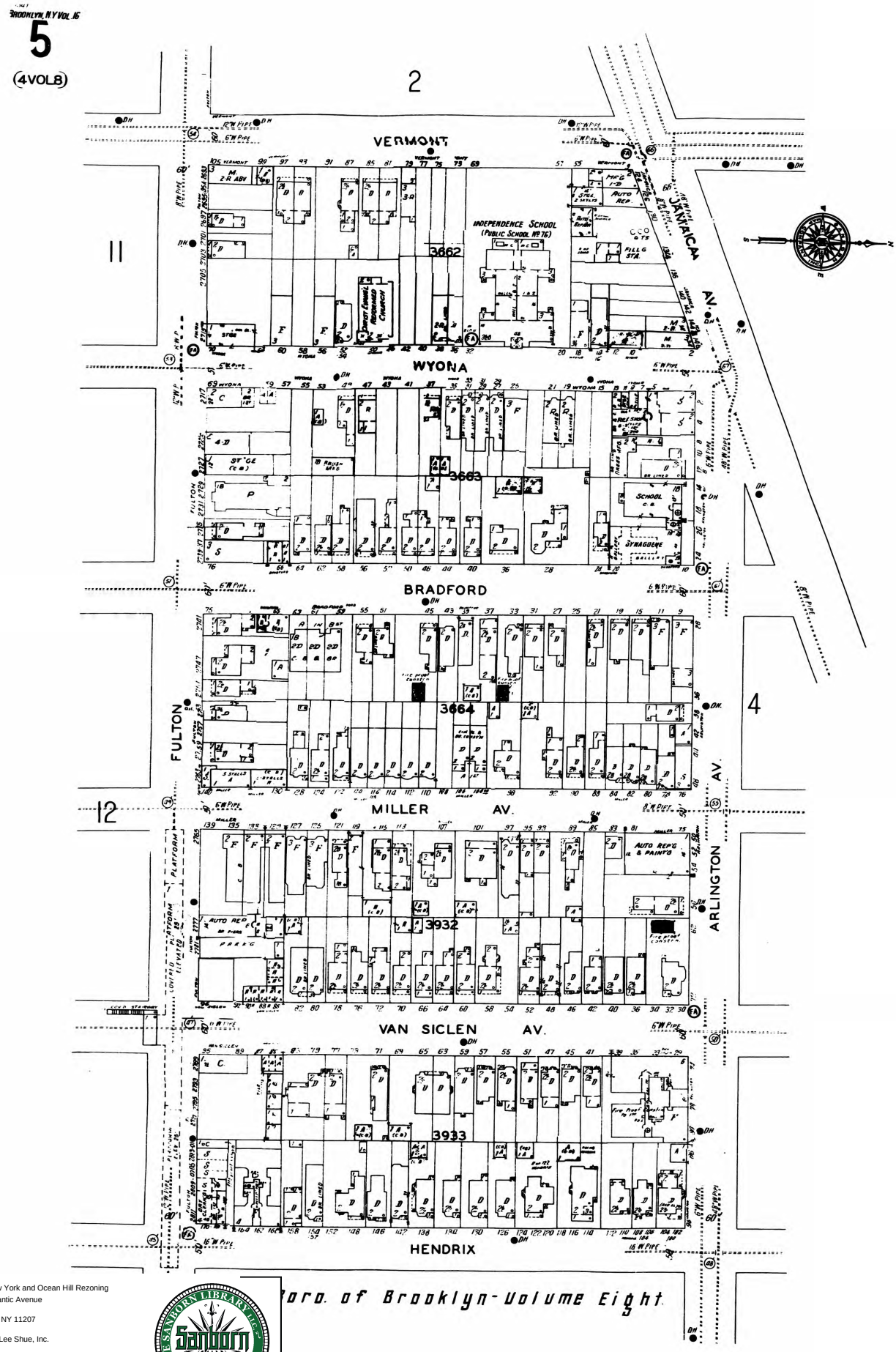

The certified Sanborn Library search results in this report can be authenticated by visiting www.edrnet.com/sanborn and entering the certification number. Only Environmental Data Resources Inc. (EDR) is authorized to grant rights for commercial reproduction of maps by The Sanborn Library LLC, the copyright holder for the collection.

Certification # 8779-4804-BBA7

Site Name: East New York and Ocean Hill Rezoning
Address: 2864 Atlantic Avenue
City, ST, ZIP: Brooklyn NY 11207
Client: Fleming-Lee Shue, Inc.
EDR Inquiry: 4217611.3
Order Date: 2/26/2015 11:23:01 AM
Certification # 8779-4804-BBA7

Copyright: 1987

1987 Certified Sanborn Map

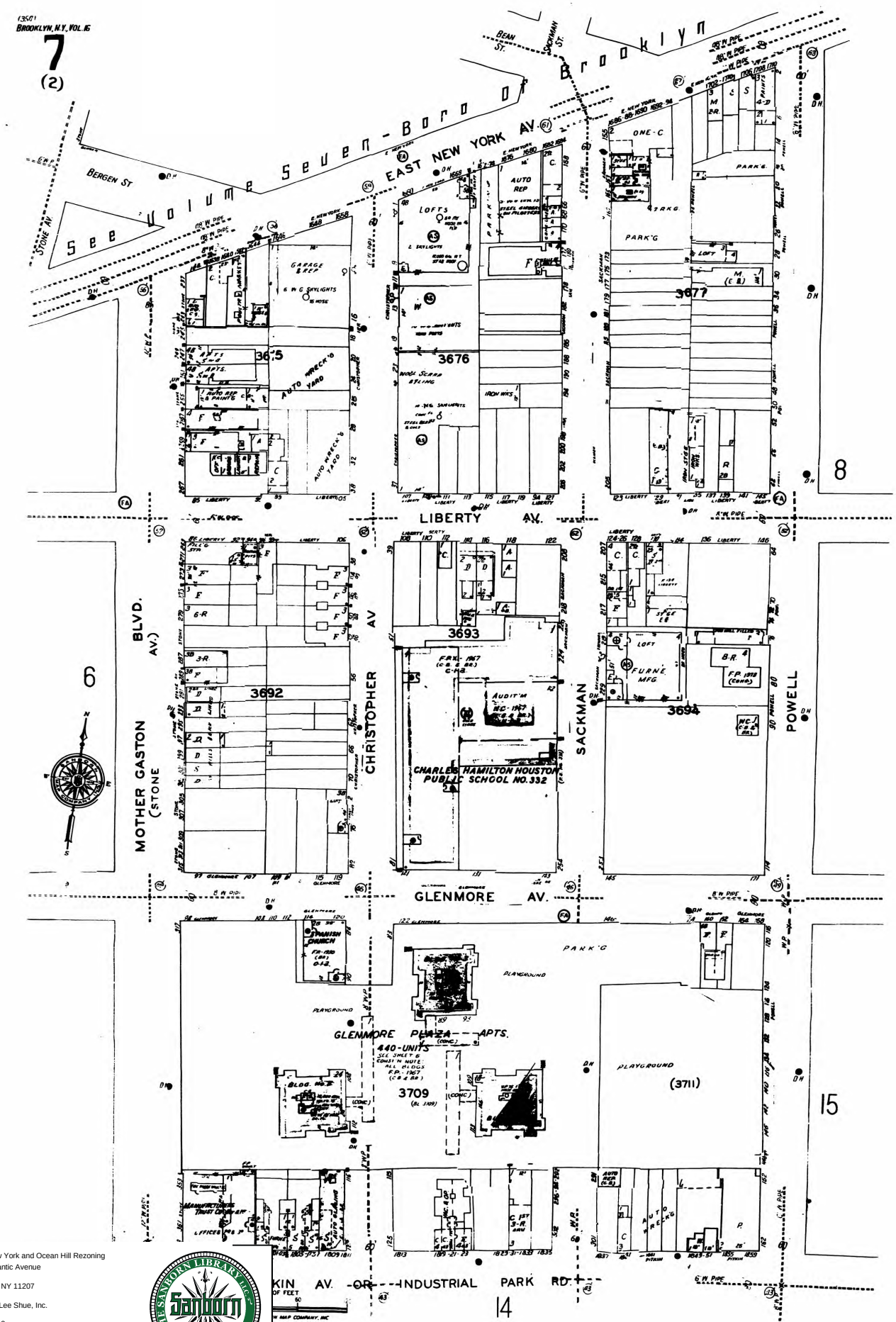

The certified Sanborn Library search results in this report can be authenticated by visiting www.edrnet.com/sanborn and entering the certification number. Only Environmental Data Resources Inc. (EDR) is authorized to grant rights for commercial reproduction of maps by The Sanborn Library LLC, the copyright holder for the collection.

Certification # 8779-4804-BBA7

Site Name:	East New York and Ocean Hill Rezoning
Address:	2864 Atlantic Avenue
City, ST, ZIP:	Brooklyn NY 11207
Client:	Fleming-Lee Shue, Inc.
EDR Inquiry:	4217611.3
Order Date:	2/26/2015 11:23:01 AM
Certification #	8779-4804-BBA7
Copyright:	1987

1987 Certified Sanborn Map

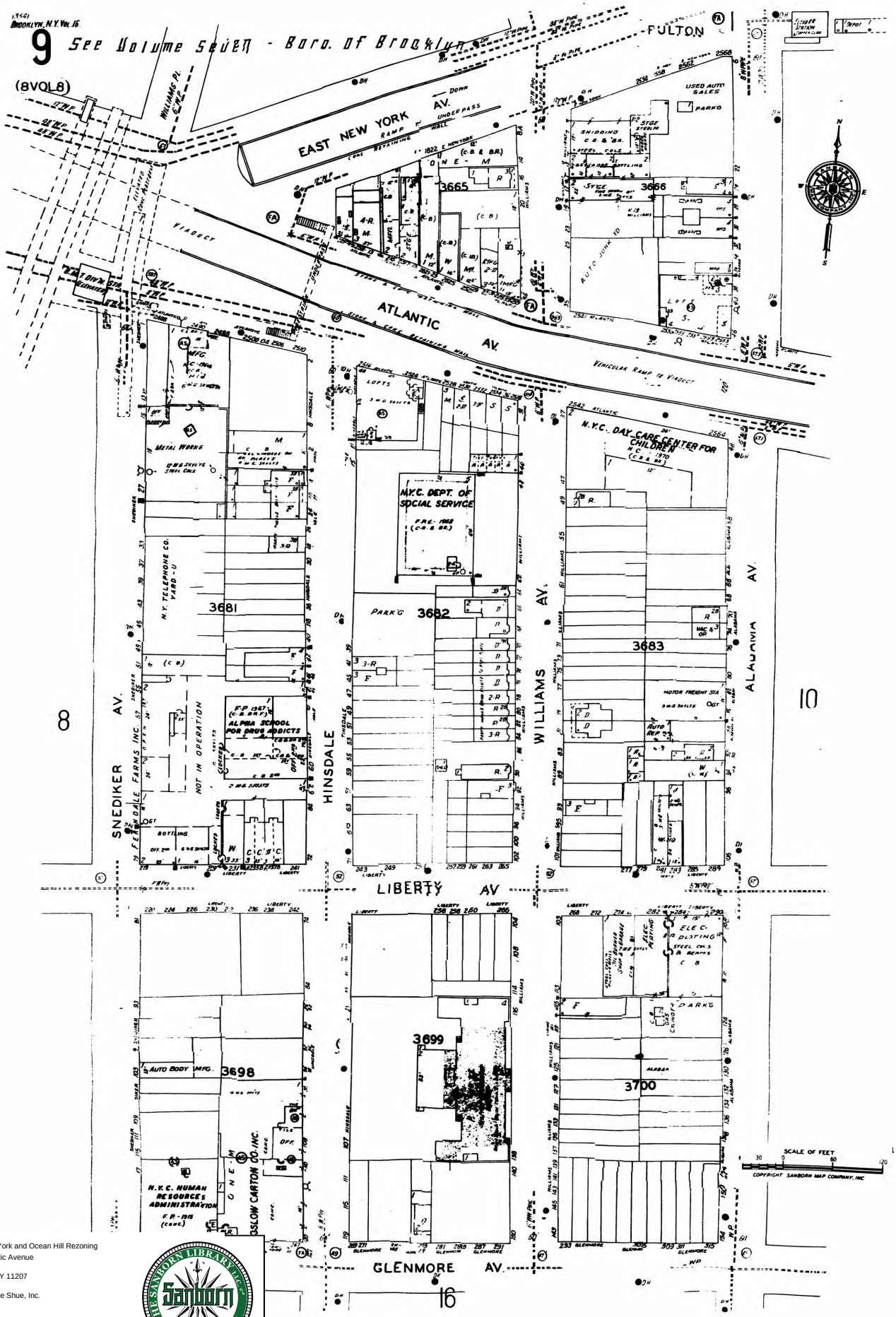

The certified Sanborn Library search results in this report can be authenticated by visiting www.ednet.com/sanborn and entering the certification number. Only Environmental Data Resources Inc. (EDR) is authorized to grant rights for commercial reproduction of maps by The Sanborn Library LLC, the copyright holder for the collection.

Certification # 8779-4804-BBA7

Site Name:	East New York and Ocean Hill Rezoning
Address:	2864 Atlantic Avenue
City, ST, ZIP:	Brooklyn NY 11207
Client:	Fleming-Lee Shue, Inc.
EDR Inquiry:	4217611.3
Order Date:	2/26/2015 11:23:01 AM
Certification #	8779-4804-BBA7
Copyright:	1987

1987 Certified Sanborn Map

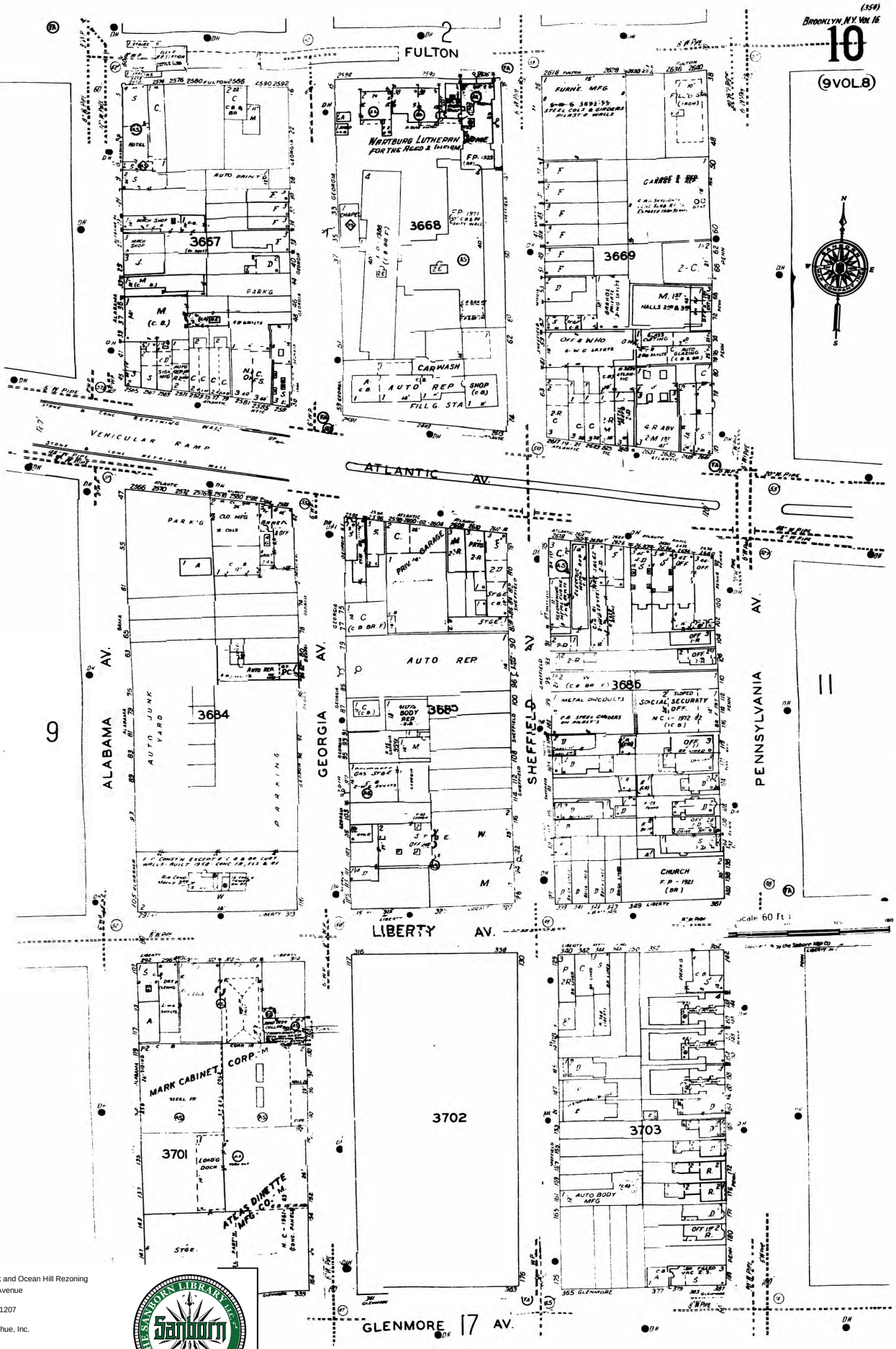

The certified Sanborn Library search results in this report can be authenticated by visiting www.ednet.com/sanborn and entering the certification number. Only Environmental Data Resources Inc. (EDR) is authorized to grant rights for commercial reproduction of maps by The Sanborn Library LLC, the copyright holder for the collection.

Certification # 8779-4804-BBA7

Site Name:	East New York and Ocean Hill Rezoning
Address:	2864 Atlantic Avenue
City, ST, ZIP:	Brooklyn NY 11207
Client:	Fleming-Lee Shue, Inc.
EDR Inquiry:	4217611.3
Order Date:	2/26/2015 11:23:01 AM
Certification #	8779-4804-BBA7

Copyright: 1987

1987 Certified Sanborn Map

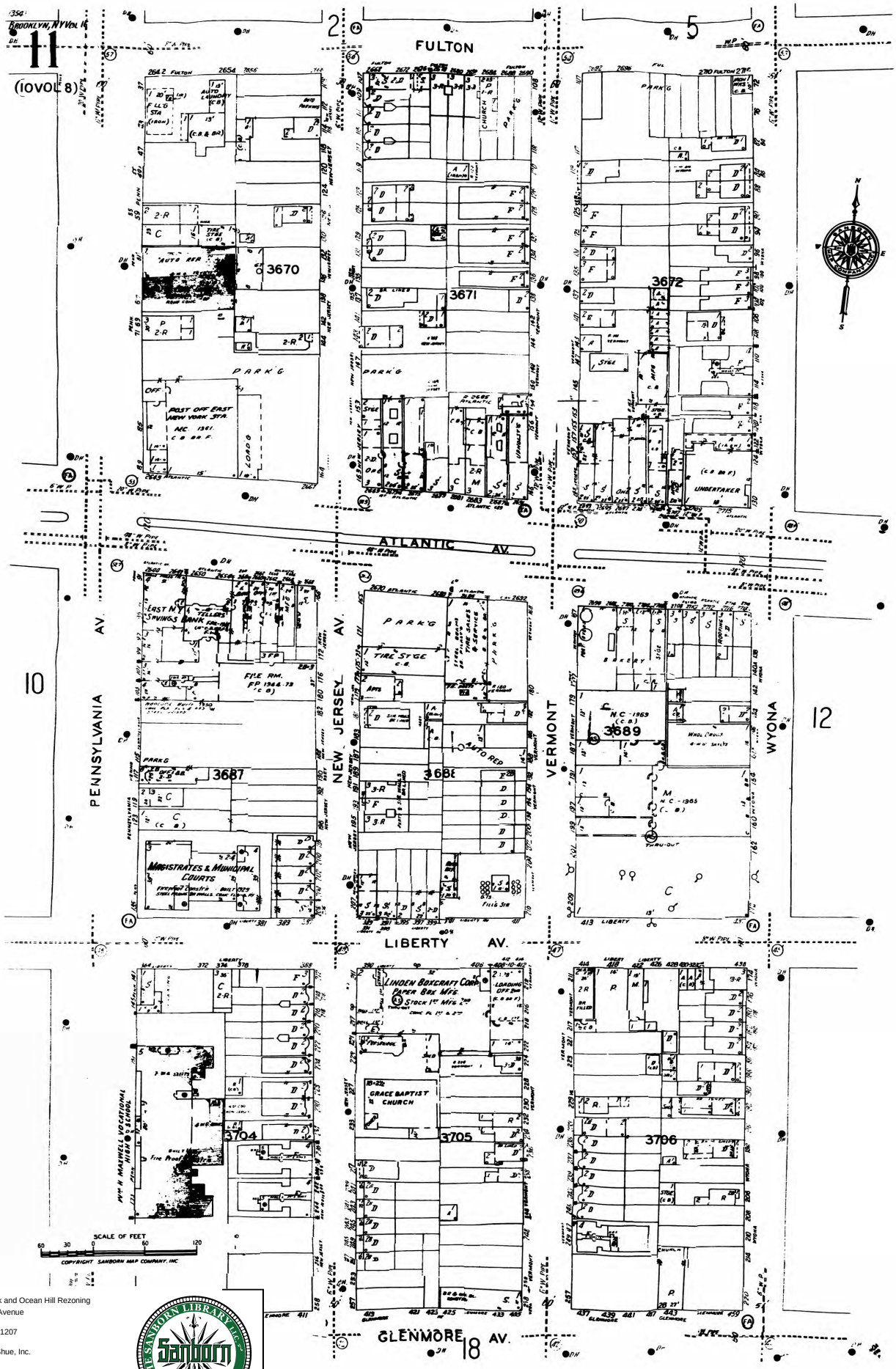

The certified Sanborn Library search results in this report can be authenticated by visiting www.edrnet.com/sanborn and entering the certification number. Only Environmental Data Resources Inc. (EDR) is authorized to grant rights for commercial reproduction of maps by The Sanborn Library LLC, the copyright holder for the collection.

Certification # 8779-4804-BBA7

Site Name:	East New York and Ocean Hill Rezoning
Address:	2864 Atlantic Avenue
City, ST, ZIP:	Brooklyn NY 11207
Client:	Fleming-Lee Shue, Inc.
EDR Inquiry:	4217611.3
Order Date:	2/26/2015 11:23:01 AM
Certification #	8779-4804-BBA7
Copyright:	1987

1987 Certified Sanborn Map

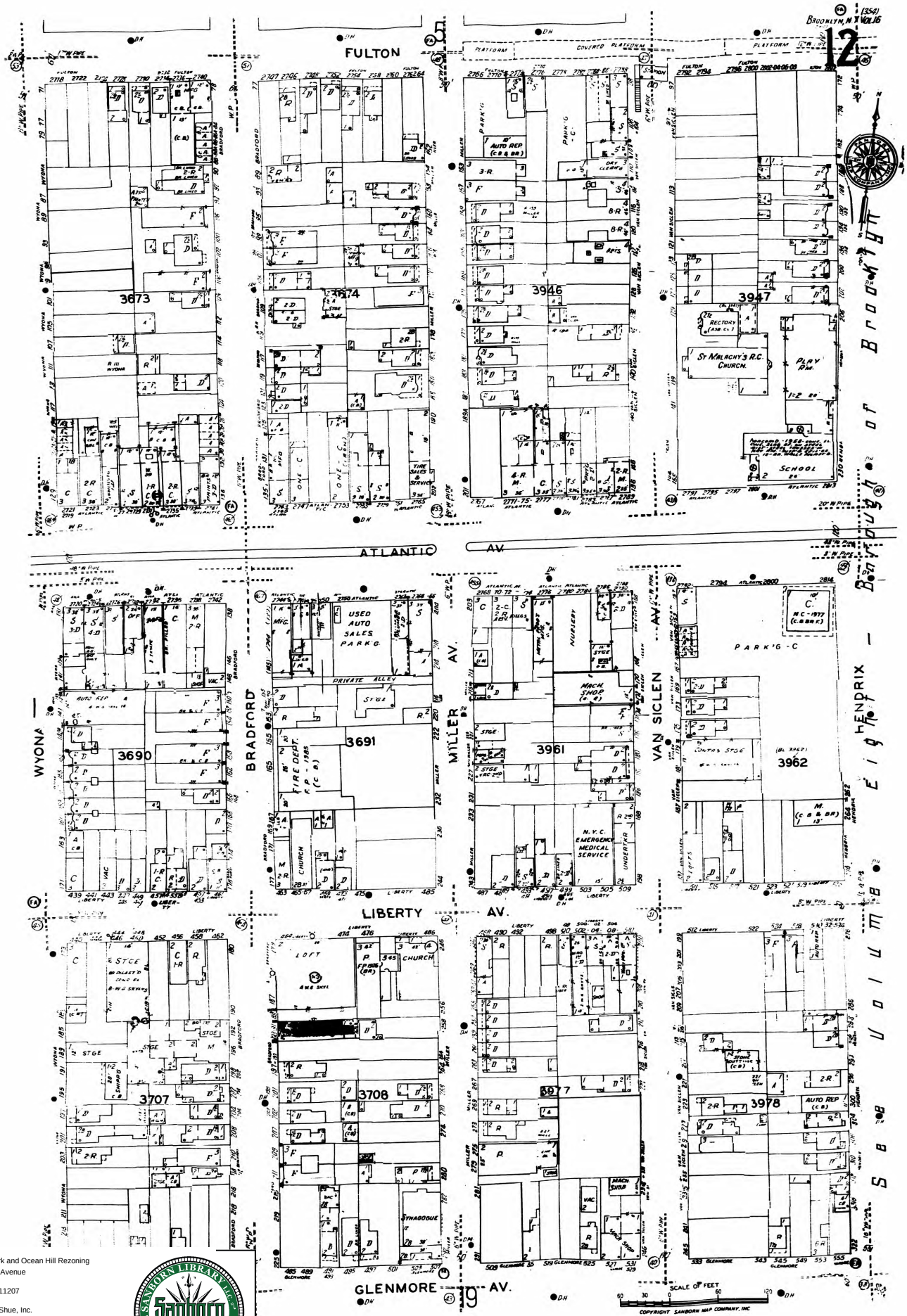

The certified Sanborn Library search results in this report can be authenticated by visiting www.edrnet.com/sanborn and entering the certification number. Only Environmental Data Resources Inc. (EDR) is authorized to grant rights for commercial reproduction of maps by The Sanborn Library LLC, the copyright holder for the collection.

Certification # 8779-4804-BBA7

Site Name:	East New York and Ocean Hill Rezoning
Address:	2864 Atlantic Avenue
City, ST, ZIP:	Brooklyn NY 11207
Client:	Fleming-Lee Shue, Inc.
EDR Inquiry:	4217611.3
Order Date:	2/26/2015 11:23:01 AM
Certification #	8779-4804-BBA7
Copyright:	1987

1987 Certified Sanborn Map

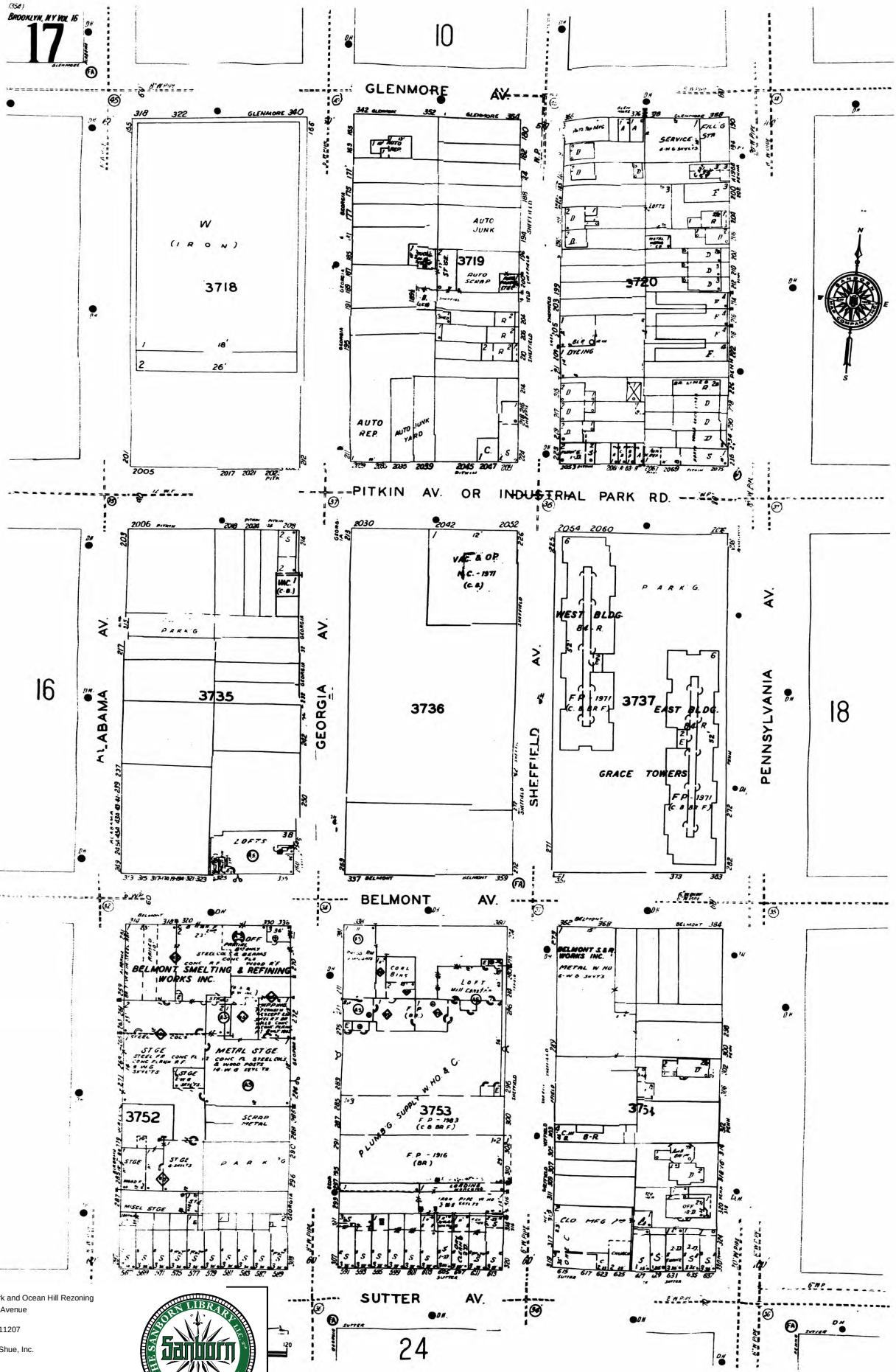

The certified Sanborn Library search results in this report can be authenticated by visiting www.edrnet.com/sanborn and entering the certification number. Only Environmental Data Resources Inc. (EDR) is authorized to grant rights for commercial reproduction of maps by The Sanborn Library LLC, the copyright holder for the collection.

Certification # 8779-4804-BBA7

Site Name:	East New York and Ocean Hill Rezoning
Address:	2864 Atlantic Avenue
City, ST, ZIP:	Brooklyn NY 11207
Client:	Fleming-Lee Shue, Inc.
EDR Inquiry:	4217611.3
Order Date:	2/26/2015 11:23:01 AM
Certification #	8779-4804-BBA7
Copyright:	1987

1987 Certified Sanborn Map

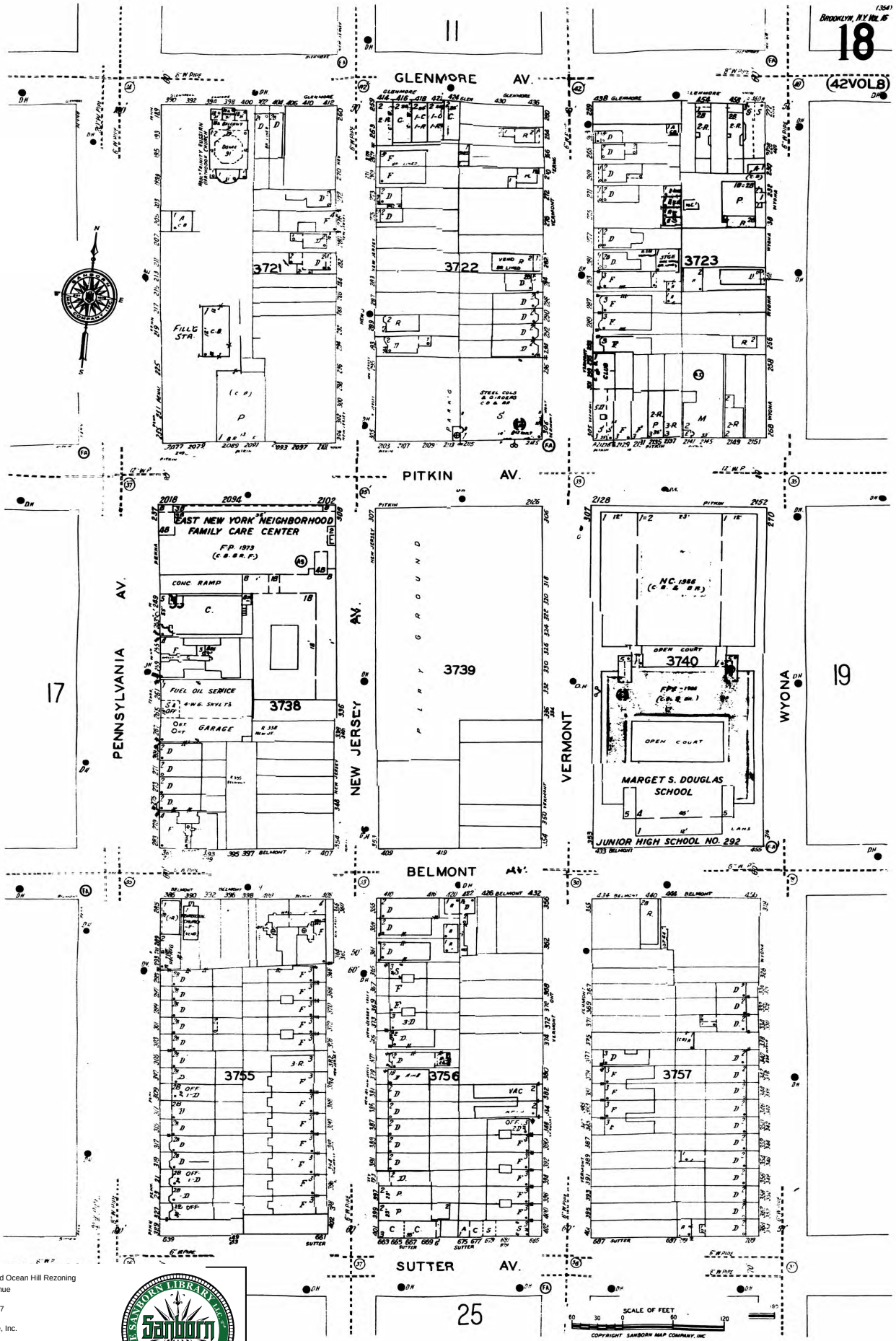

The certified Sanborn Library search results in this report can be authenticated by visiting www.edrnet.com/sanborn and entering the certification number. Only Environmental Data Resources Inc. (EDR) is authorized to grant rights for commercial reproduction of maps by The Sanborn Library LLC, the copyright holder for the collection.

Certification # 8779-4804-BBA7

Site Name: East New York and Ocean Hill Rezoning
Address: 2864 Atlantic Avenue
City, ST, ZIP: Brooklyn NY 11207
Client: Fleming-Lee Shue, Inc.
EDR Inquiry: 4217611.3
Order Date: 2/26/2015 11:23:01 AM
Certification # 8779-4804-BBA7
Copyright: 1987

1987 Certified Sanborn Map



The certified Sanborn Library search results in this report can be authenticated by visiting www.ednet.com/sanborn and entering the certification number. Only Environmental Data Resources Inc. (EDR) is authorized to grant rights for commercial reproduction of maps by The Sanborn Library LLC, the copyright holder for the collection.

Certification # 8779-4804-BBA7

Site Name:	East New York and Ocean Hill Rezoning
Address:	2864 Atlantic Avenue
City, ST, ZIP:	Brooklyn NY 11207
Client:	Fleming-Lee Shue, Inc.
EDR Inquiry:	4217611.3
Order Date:	2/26/2015 11:23:01 AM
Certification #	8779-4804-BBA7

Copyright: 1987

1987 Certified Sanborn Map

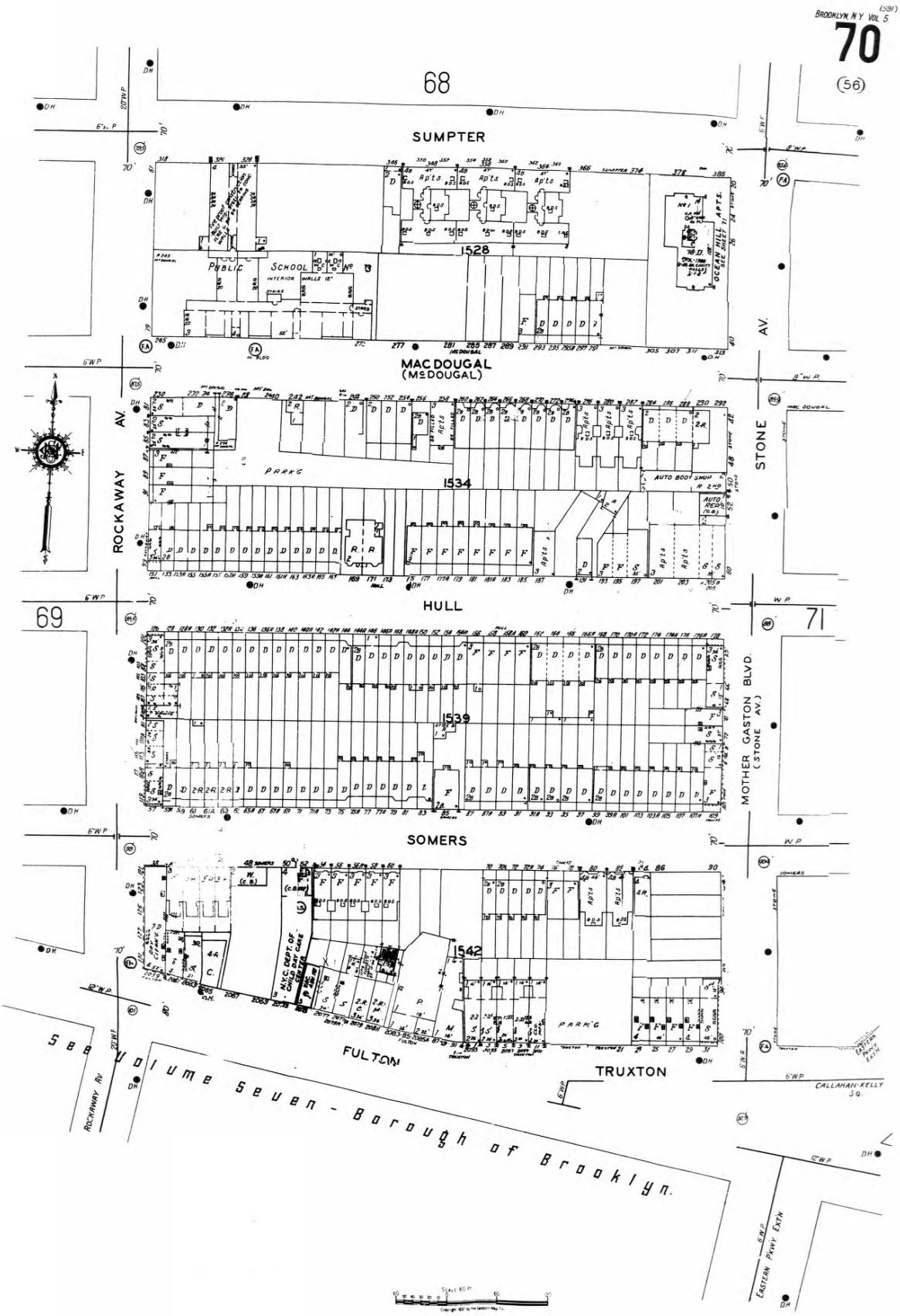

The certified Sanborn Library search results in this report can be authenticated by visiting www.ednet.com/sanborn and entering the certification number. Only Environmental Data Resources Inc. (EDR) is authorized to grant rights for commercial reproduction of maps by The Sanborn Library LLC, the copyright holder for the collection.

Certification # 8779-4804-BBA7

Site Name:	East New York and Ocean Hill Rezoning
Address:	2864 Atlantic Avenue
City, ST, ZIP:	Brooklyn NY 11207
Client:	Fleming-Lee Shue, Inc.
EDR Inquiry:	4217611.3
Order Date:	2/26/2015 11:23:01 AM
Certification #	8779-4804-BBA7
Copyright:	1987

1987 Certified Sanborn Map

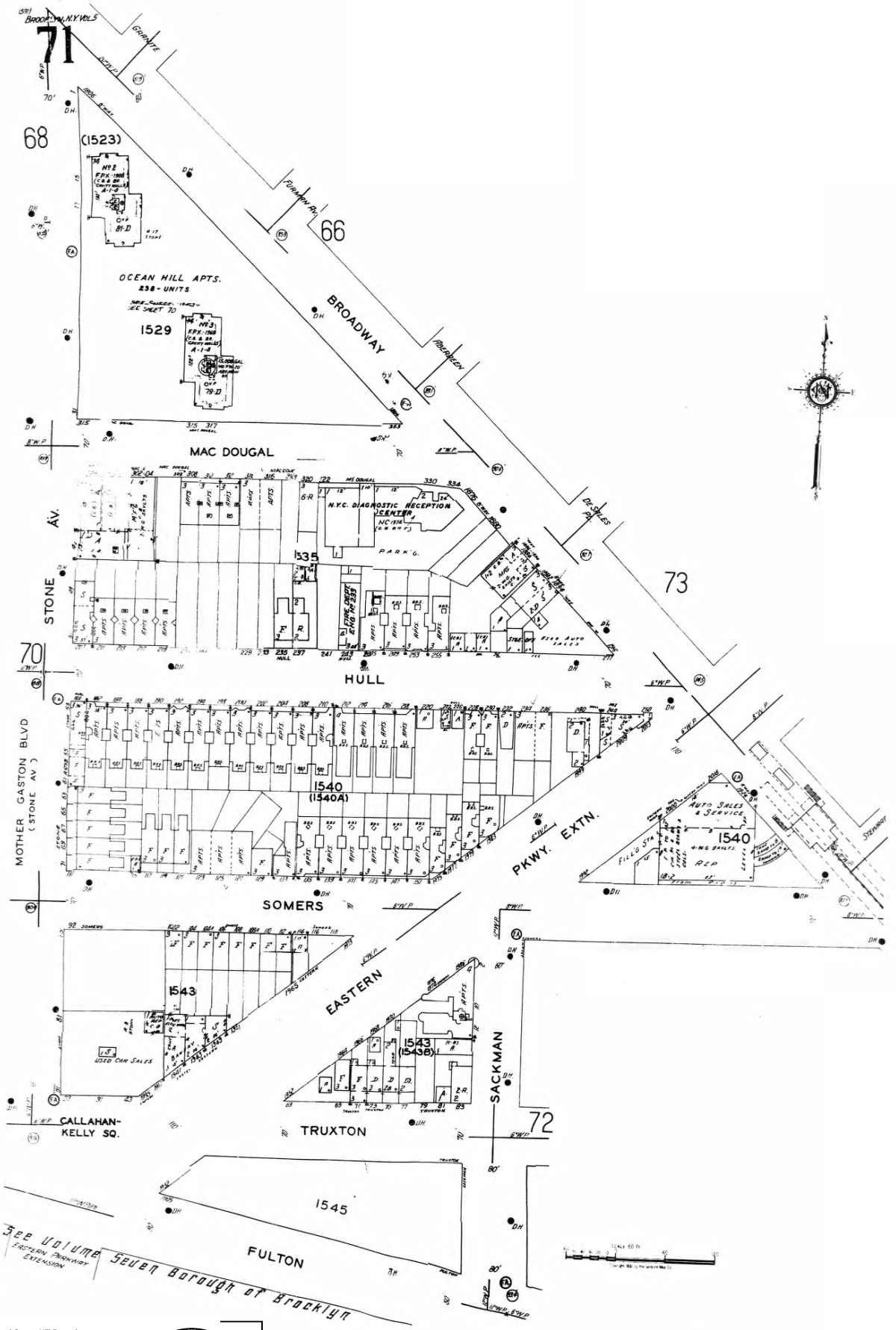

The certified Sanborn Library search results in this report can be authenticated by visiting www.ednet.com/sanborn and entering the certification number. Only Environmental Data Resources Inc. (EDR) is authorized to grant rights for commercial reproduction of maps by The Sanborn Library LLC, the copyright holder for the collection.

Certification # 8779-4804-BBA7

Site Name:	East New York and Ocean Hill Rezoning
Address:	2864 Atlantic Avenue
City, ST, ZIP:	Brooklyn NY 11207
Client:	Fleming-Lee Shue, Inc.
EDR Inquiry:	4217611.3
Order Date:	2/26/2015 11:23:01 AM
Certification #	8779-4804-BBA7

Copyright: 1987

1987 Certified Sanborn Map

The certified Sanborn Library search results in this report can be authenticated by visiting www.ednet.com/sanborn and entering the certification number. Only Environmental Data Resources Inc. (EDR) is authorized to grant rights for commercial reproduction of maps by The Sanborn Library LLC, the copyright holder for the collection.

Certification # 8779-4804-BBA7

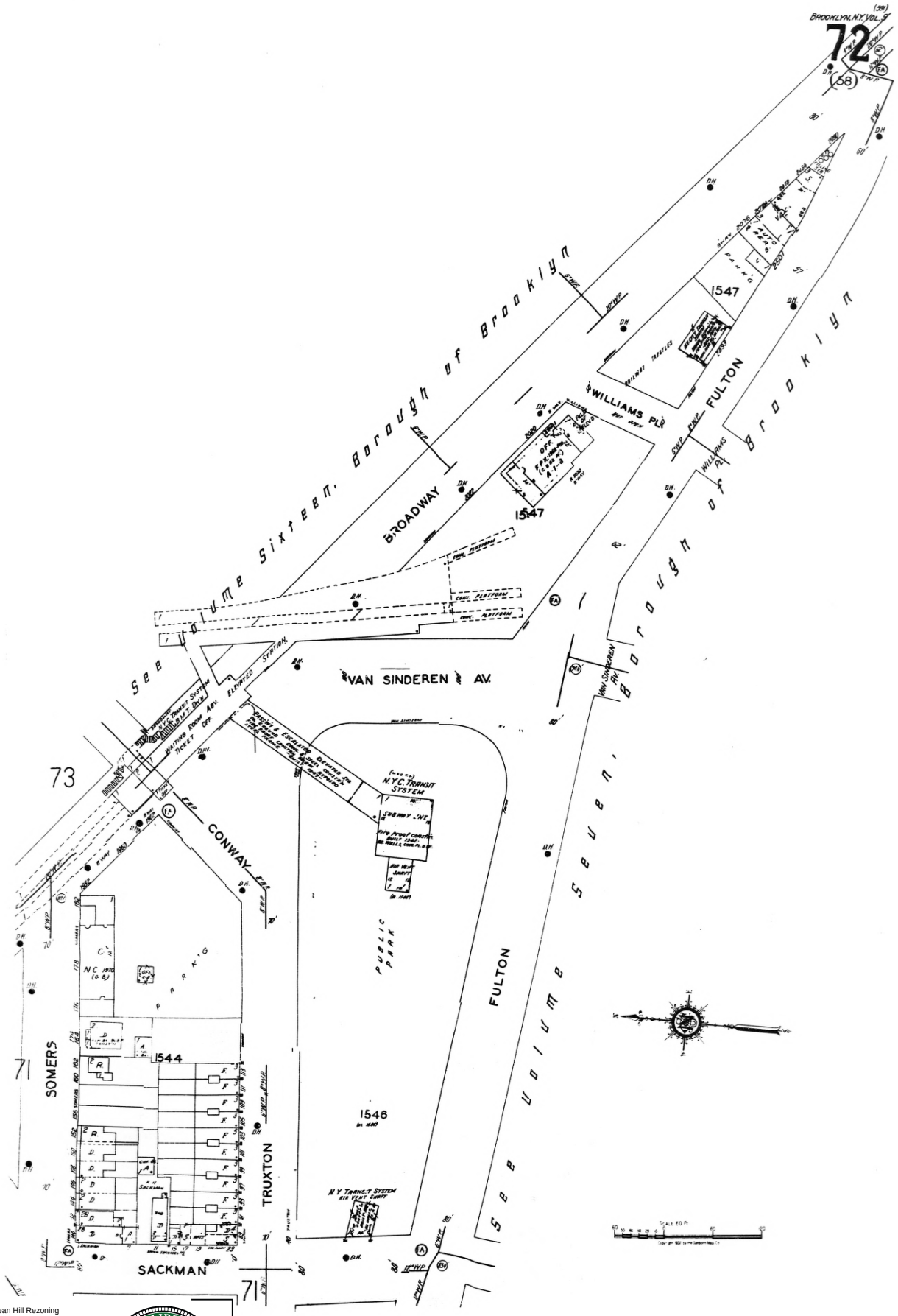

Site Name: East New York and Ocean Hill Rezoning
Address: 2864 Atlantic Avenue
City, ST, ZIP: Brooklyn NY 11207
Client: Fleming-Lee Shue, Inc.
EDR Inquiry: 4217611.3
Order Date: 2/26/2015 11:23:01 AM
Certification # 8779-4804-BBA7

Copyright: 1987

1987 Certified Sanborn Map

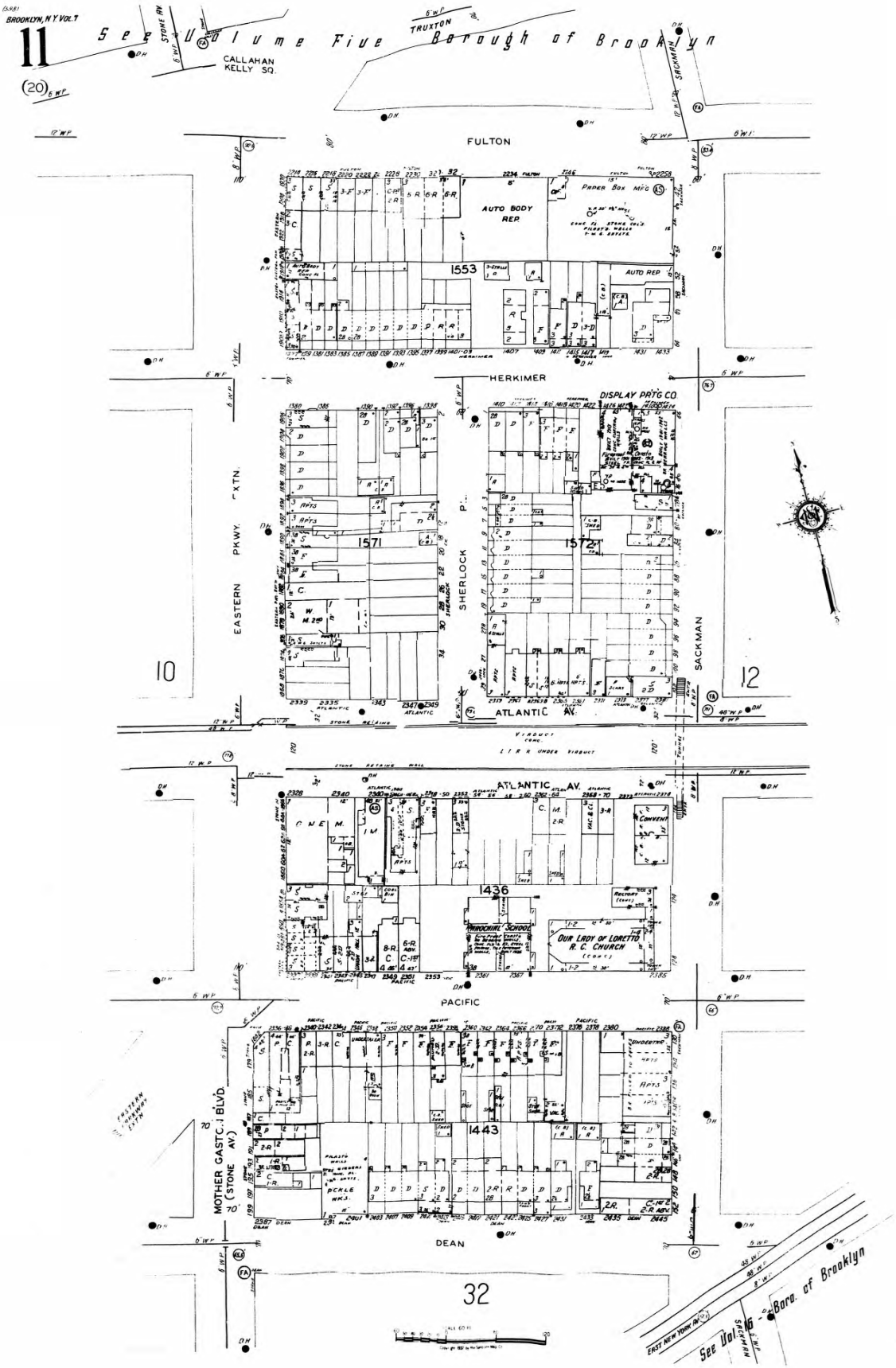

The certified Sanborn Library search results in this report can be authenticated by visiting www.ednet.com/sanborn and entering the certification number. Only Environmental Data Resources Inc. (EDR) is authorized to grant rights for commercial reproduction of maps by The Sanborn Library LLC, the copyright holder for the collection.

Certification # 8779-4804-BBA7

Site Name:	East New York and Ocean Hill Rezoning
Address:	2864 Atlantic Avenue
City, ST, ZIP:	Brooklyn NY 11207
Client:	Fleming-Lee Shue, Inc.
EDR Inquiry:	4217611.3
Order Date:	2/26/2015 11:23:01 AM
Certification #	8779-4804-BBA7
Copyright:	1987

1987 Certified Sanborn Map

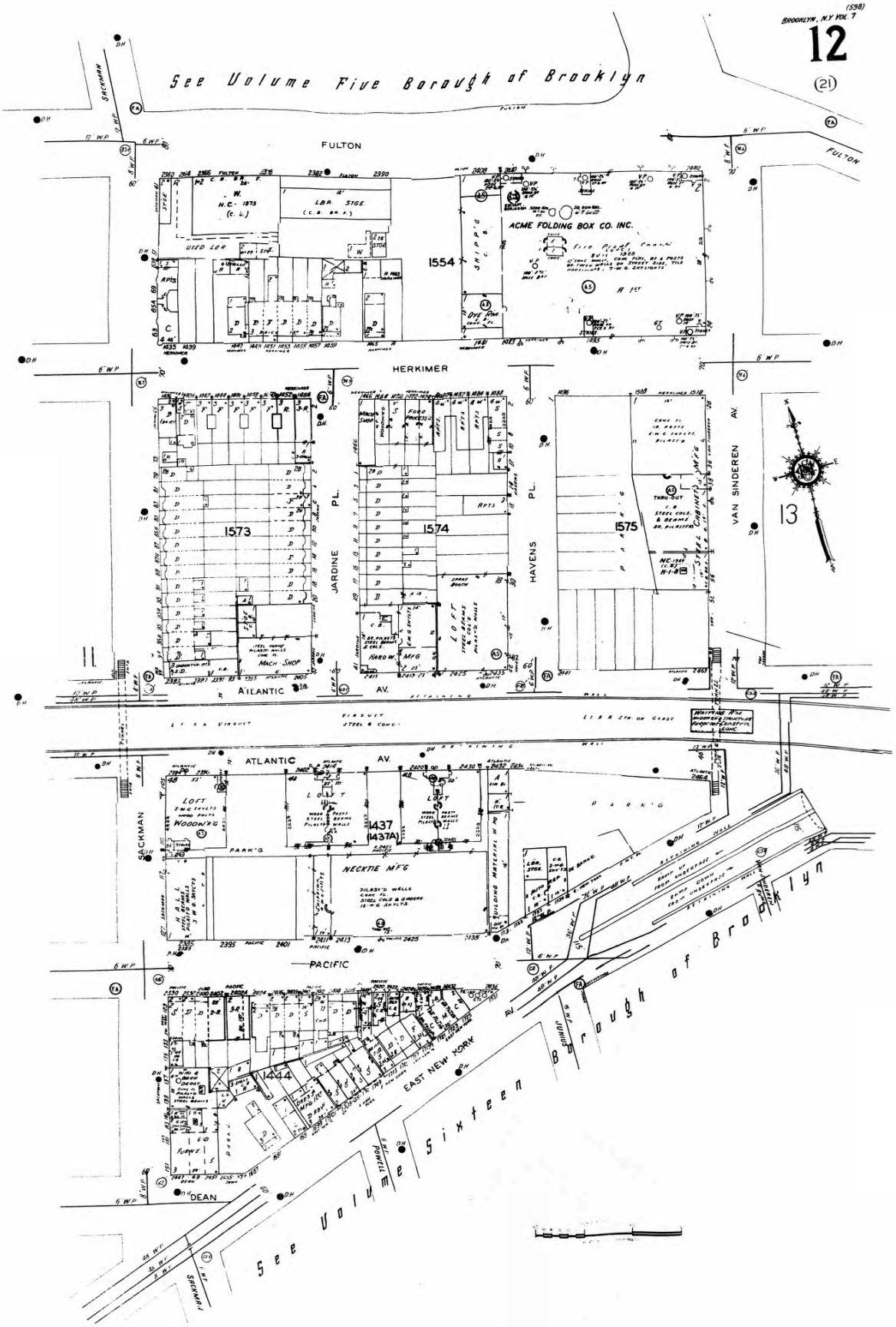

The certified Sanborn Library search results in this report can be authenticated by visiting www.ednet.com/sanborn and entering the certification number. Only Environmental Data Resources Inc. (EDR) is authorized to grant rights for commercial reproduction of maps by The Sanborn Library LLC, the copyright holder for the collection.

Certification # 8779-4804-BBA7

Site Name: East New York and Ocean Hill Rezoning
Address: 2864 Atlantic Avenue
City, ST, ZIP: Brooklyn NY 11207
Client: Fleming-Lee Shue, Inc.
EDR Inquiry: 4217611.3
Order Date: 2/26/2015 11:23:01 AM
Certification # 8779-4804-BBA7

Copyright: 1987

1987 Certified Sanborn Map

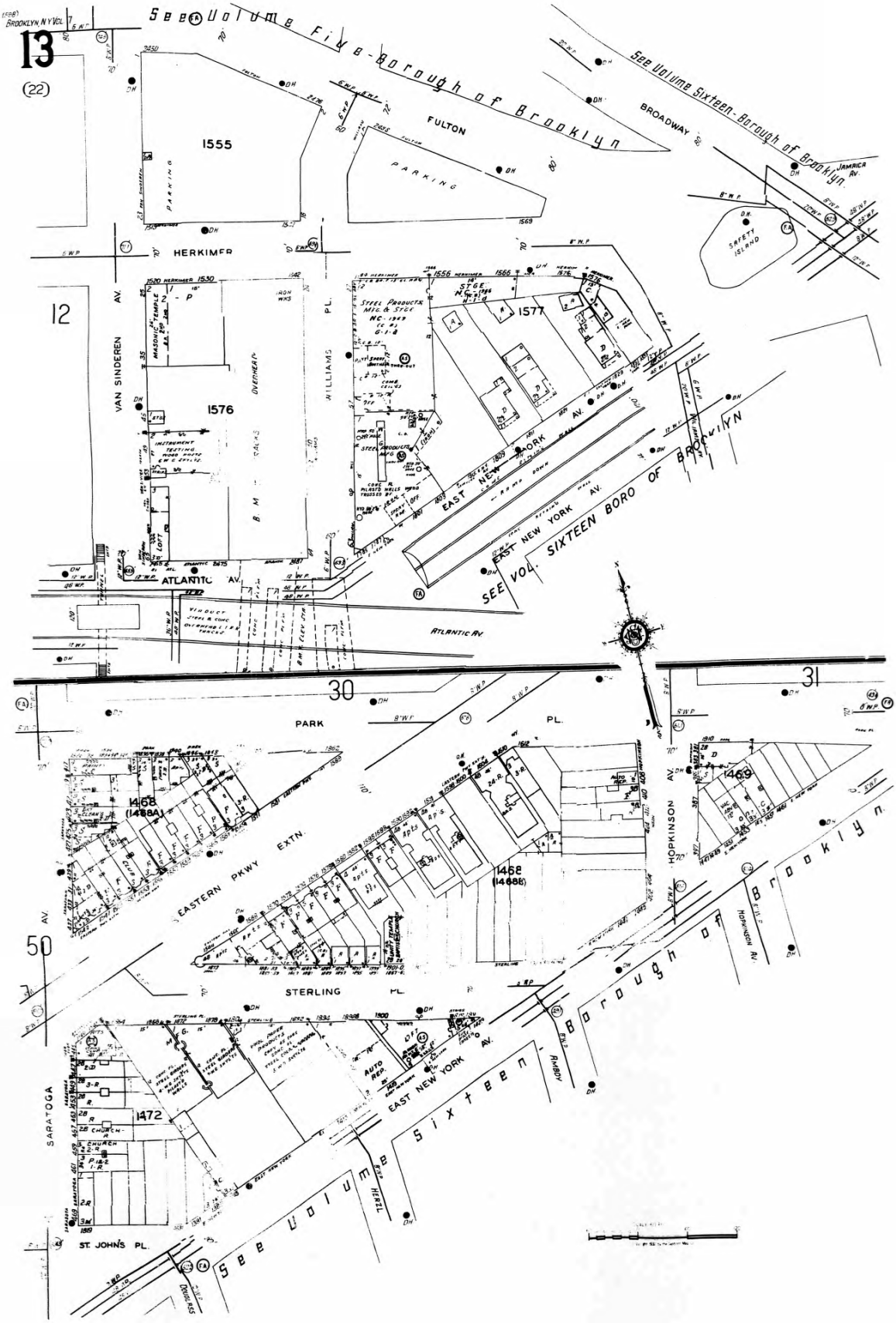

The certified Sanborn Library search results in this report can be authenticated by visiting www.ednet.com/sanborn and entering the certification number. Only Environmental Data Resources Inc. (EDR) is authorized to grant rights for commercial reproduction of maps by The Sanborn Library LLC, the copyright holder for the collection.

Certification # 8779-4804-BBA7

Site Name:	East New York and Ocean Hill Rezoning
Address:	2864 Atlantic Avenue
City, ST, ZIP:	Brooklyn NY 11207
Client:	Fleming-Lee Shue, Inc.
EDR Inquiry:	4217611.3
Order Date:	2/26/2015 11:23:01 AM
Certification #	8779-4804-BBA7
Copyright:	1987

1987 Certified Sanborn Map

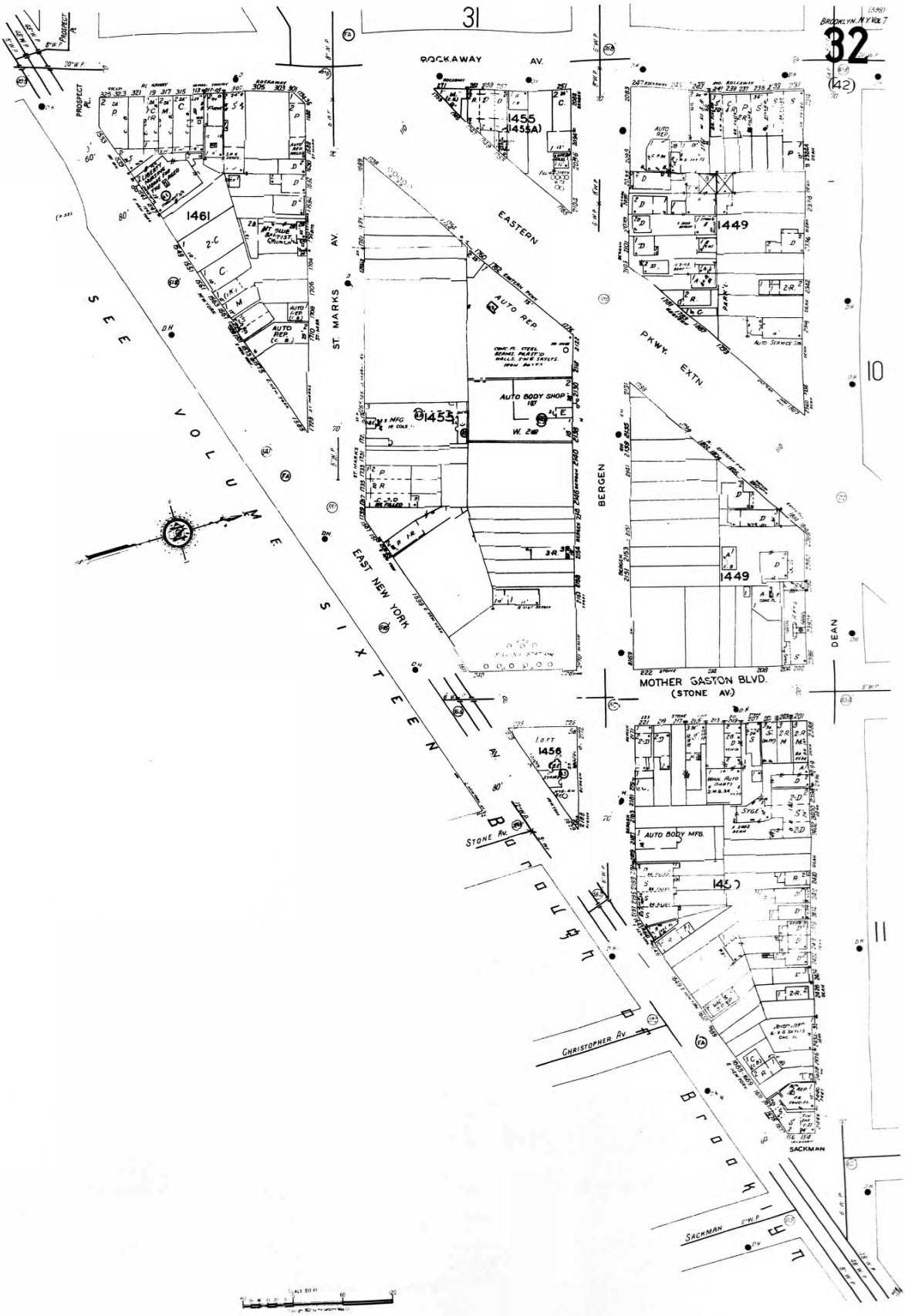

The certified Sanborn Library search results in this report can be authenticated by visiting www.edrnet.com/sanborn and entering the certification number. Only Environmental Data Resources Inc. (EDR) is authorized to grant rights for commercial reproduction of maps by The Sanborn Library LLC, the copyright holder for the collection.

Certification # 8779-4804-BBA7

Site Name: East New York and Ocean Hill Rezoning
Address: 2864 Atlantic Avenue
City, ST, ZIP: Brooklyn NY 11207
Client: Fleming-Lee Shue, Inc.
EDR Inquiry: 4217611.3
Order Date: 2/26/2015 11:23:01 AM
Certification # 8779-4804-BBA7

Copyright: 1987

1994 Certified Sanborn Map



The certified Sanborn Library search results in this report can be authenticated by visiting www.ednet.com/sanborn and entering the certification number. Only Environmental Data Resources Inc. (EDR) is authorized to grant rights for commercial reproduction of maps by The Sanborn Library LLC, the copyright holder for the collection.

Certification # 8779-4804-BBA7

Site Name: East New York and Ocean Hill Rezoning
Address: 2864 Atlantic Avenue
City, ST, ZIP: Brooklyn NY 11207
Client: Fleming-Lee Shue, Inc.
EDR Inquiry: 4217611.3
Order Date: 2/26/2015 11:23:01 AM
Certification # 8779-4804-BBA7
Copyright: 1994

©1994 Sanborn Co., EDR Sanborn, Inc.

1994 Certified Sanborn Map

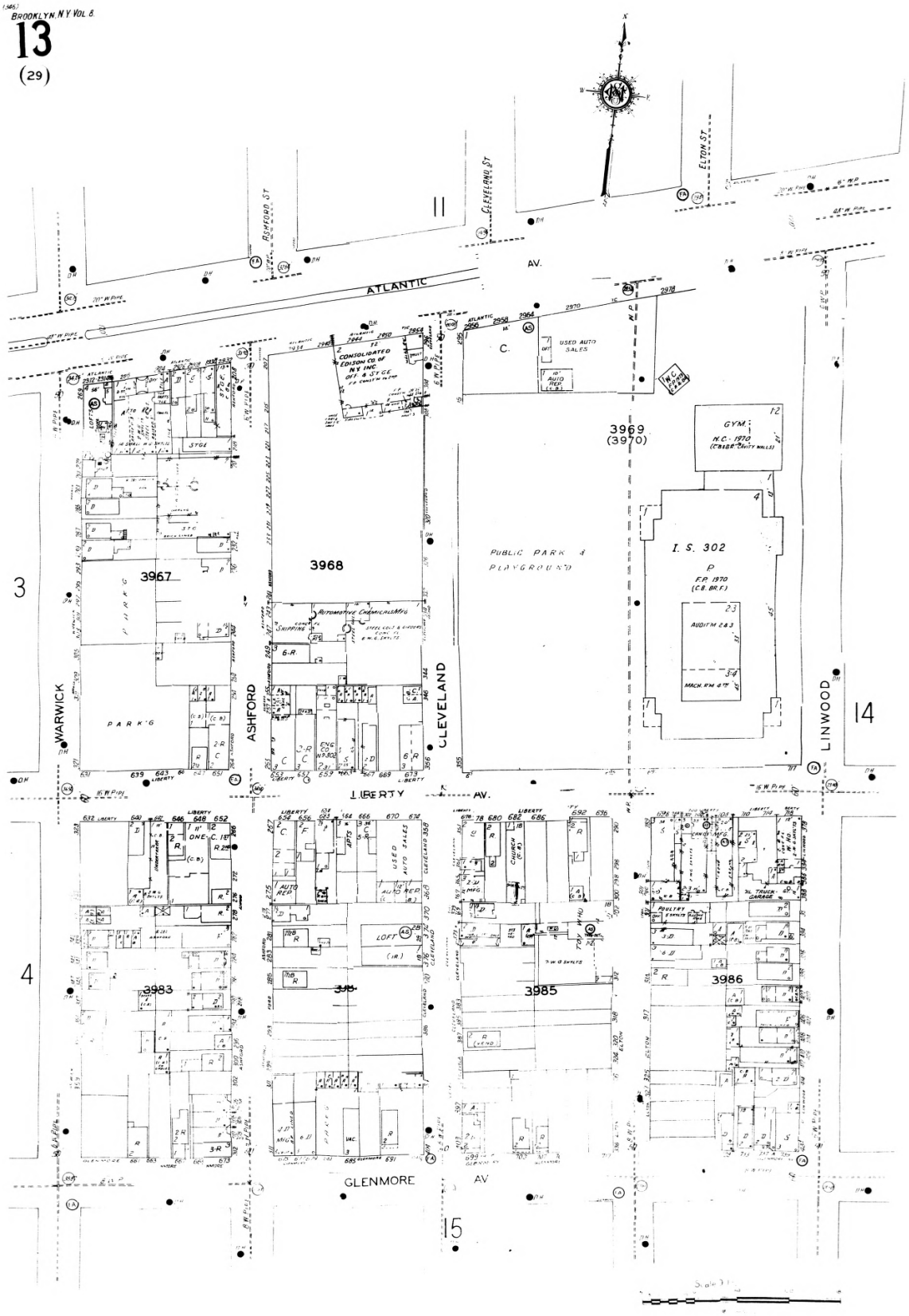

The certified Sanborn Library search results in this report can be authenticated by visiting www.ednet.com/sanborn and entering the certification number. Only Environmental Data Resources Inc. (EDR) is authorized to grant rights for commercial reproduction of maps by The Sanborn Library LLC, the copyright holder for the collection.

Certification # 8779-4804-BBA7

Site Name:	East New York and Ocean Hill Rezoning
Address:	2864 Atlantic Avenue
City, ST, ZIP:	Brooklyn NY 11207
Client:	Fleming-Lee Shue, Inc.
EDR Inquiry:	4217611.3
Order Date:	2/26/2015 11:23:01 AM
Certification #	8779-4804-BBA7
Copyright:	1994

©1994 Sanborn Co., EDR Sanborn, Inc.

1994 Certified Sanborn Map

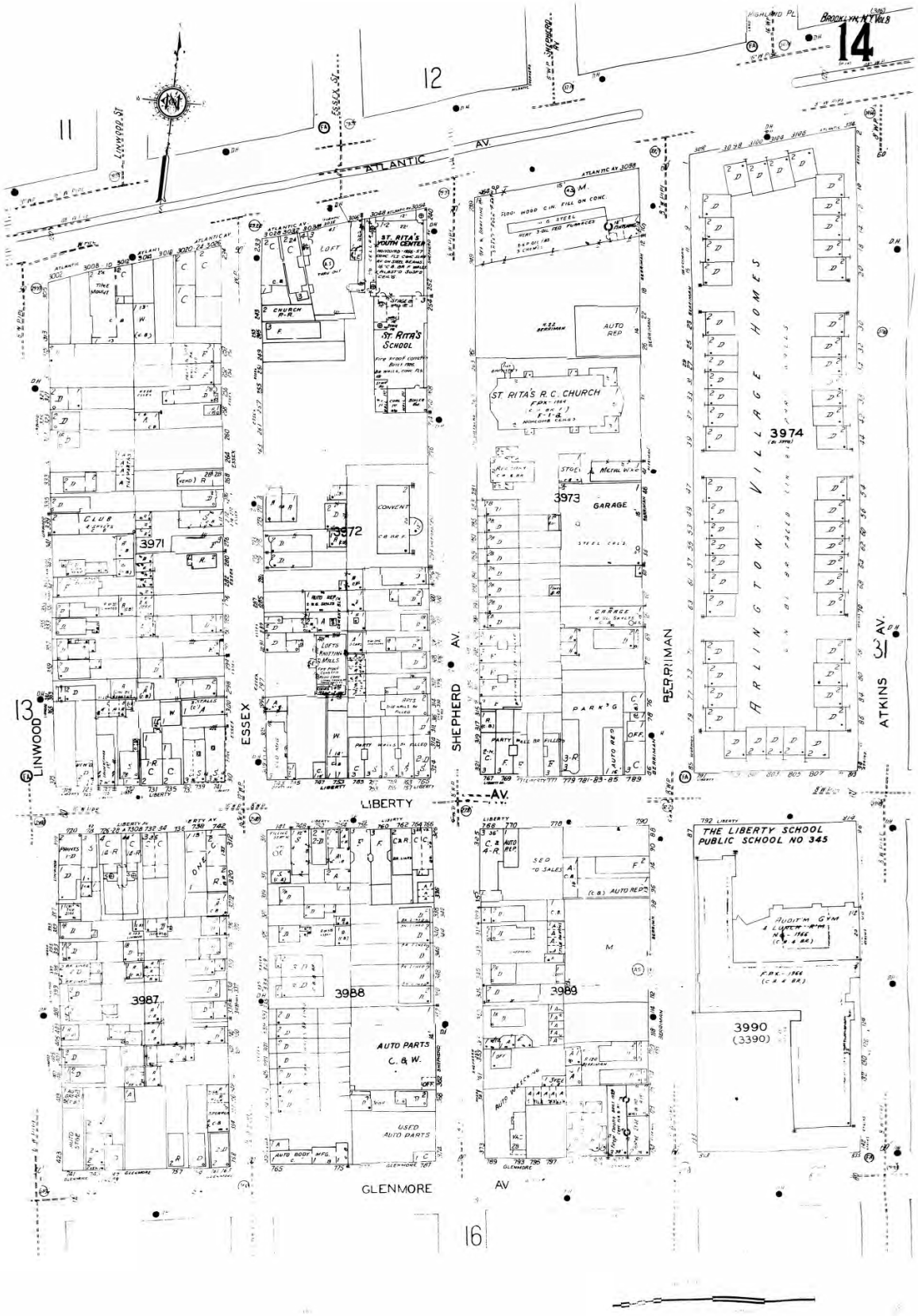

The certified Sanborn Library search results in this report can be authenticated by visiting www.ednet.com/sanborn and entering the certification number. Only Environmental Data Resources Inc. (EDR) is authorized to grant rights for commercial reproduction of maps by The Sanborn Library LLC, the copyright holder for the collection.

Certification # 8779-4804-BBA7

Site Name: East New York and Ocean Hill Rezoning
Address: 2864 Atlantic Avenue
City, ST, ZIP: Brooklyn NY 11207
Client: Fleming-Lee Shue, Inc.
EDR Inquiry: 4217611.3
Order Date: 2/26/2015 11:23:01 AM
Certification # 8779-4804-BBA7
Copyright: 1994

©1994 Sanborn Co., EDR Sanborn, Inc.

1994 Certified Sanborn Map

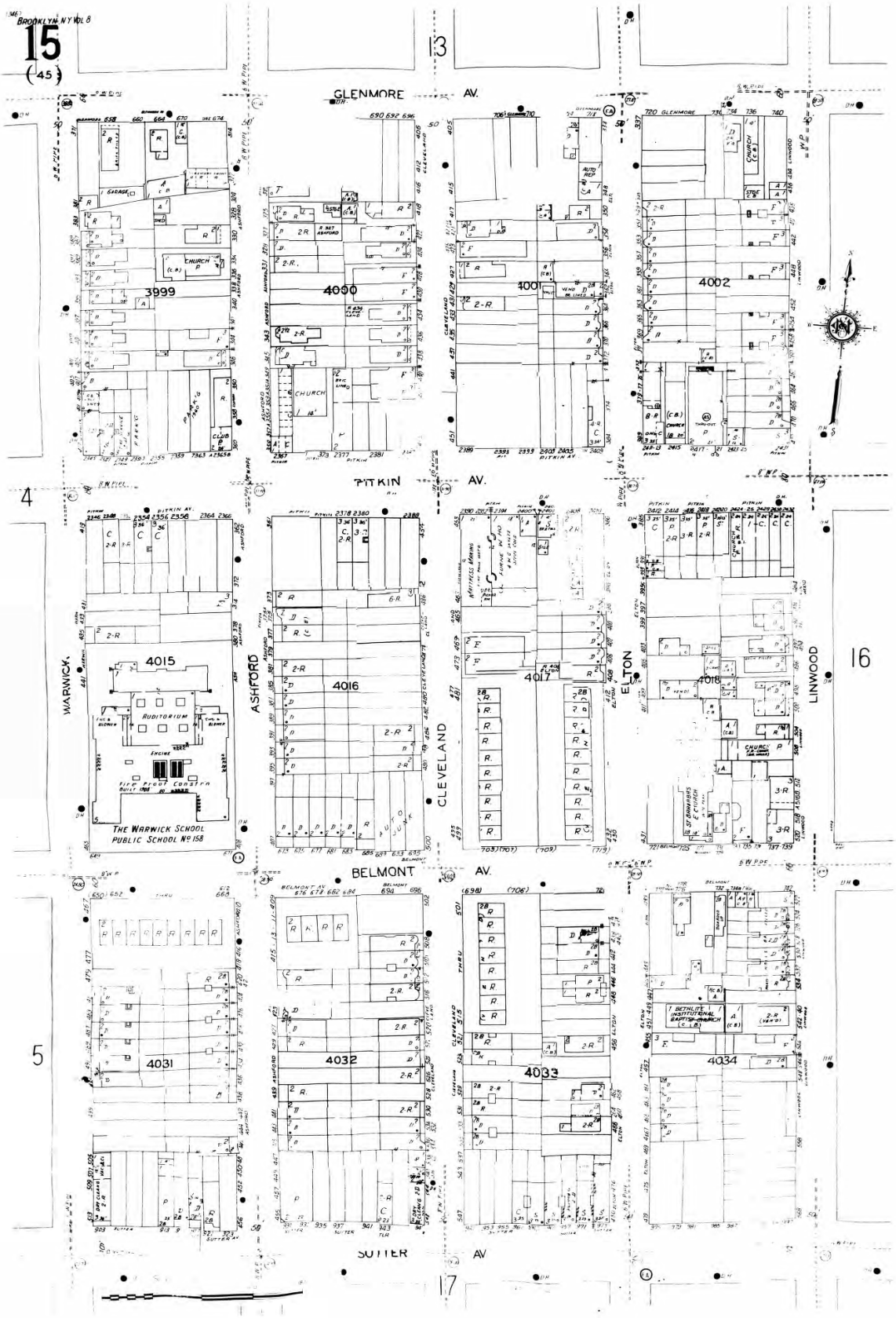

The certified Sanborn Library search results in this report can be authenticated by visiting www.edrnet.com/sanborn and entering the certification number. Only Environmental Data Resources Inc. (EDR) is authorized to grant rights for commercial reproduction of maps by The Sanborn Library LLC, the copyright holder for the collection.

Certification # 8779-4804-BBA7

Site Name: East New York and Ocean Hill Rezoning
Address: 2864 Atlantic Avenue
City, ST, ZIP: Brooklyn NY 11207
Client: Fleming-Lee Shue, Inc.
EDR Inquiry: 4217611.3
Order Date: 2/26/2015 11:23:01 AM
Certification # 8779-4804-BBA7
Copyright: 1994

©1994 Sanborn Co., EDR Sanborn, Inc.

1994 Certified Sanborn Map

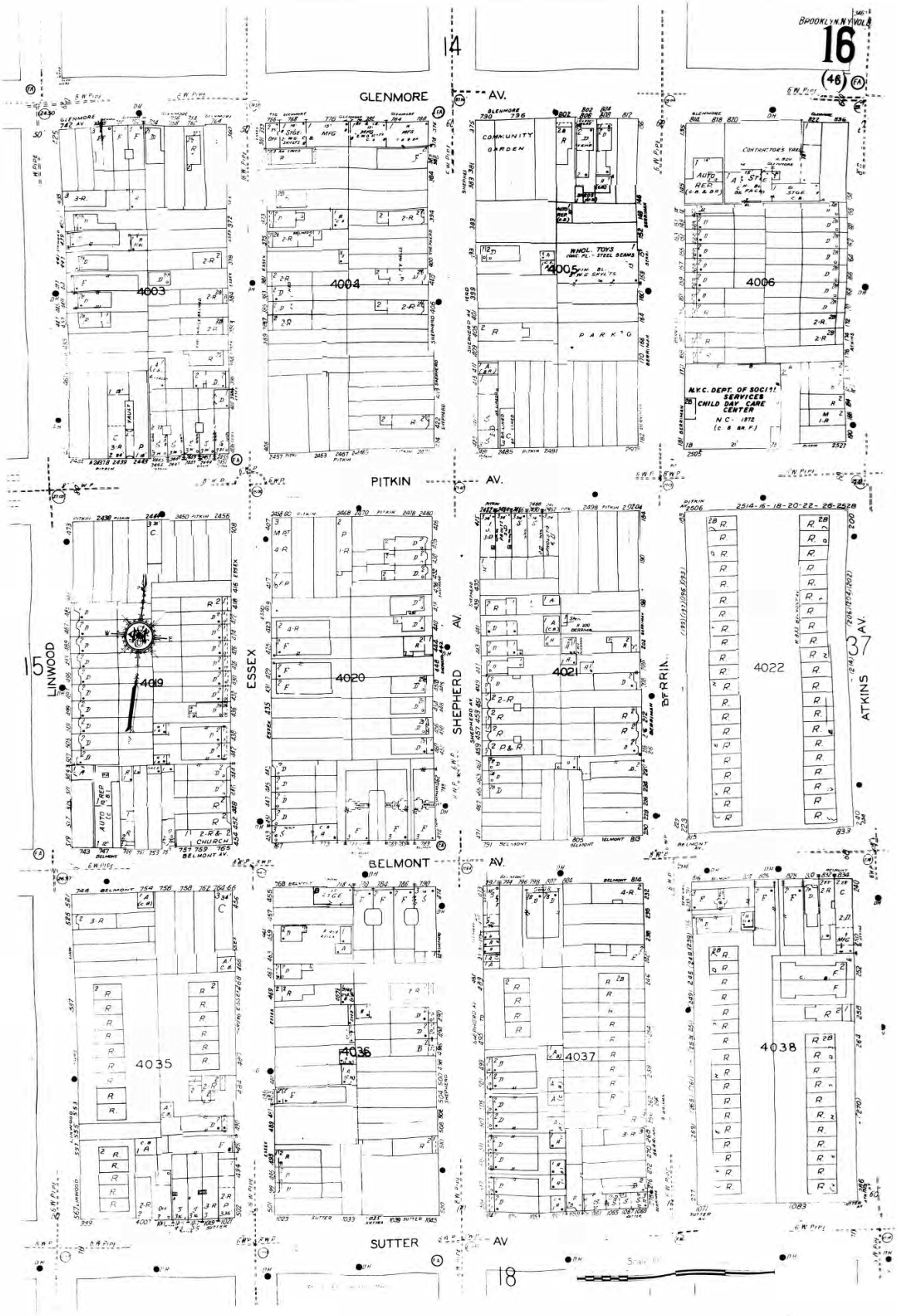

The certified Sanborn Library search results in this report can be authenticated by visiting www.ednet.com/sanborn and entering the certification number. Only Environmental Data Resources Inc. (EDR) is authorized to grant rights for commercial reproduction of maps by The Sanborn Library LLC, the copyright holder for the collection.

Certification # 8779-4804-BBA7

Site Name:	East New York and Ocean Hill Rezoning
Address:	2864 Atlantic Avenue
City, ST, ZIP:	Brooklyn NY 11207
Client:	Fleming-Lee Shue, Inc.
EDR Inquiry:	4217611.3
Order Date:	2/26/2015 11:23:01 AM
Certification #	8779-4804-BBA7
Copyright:	1994

©1994 Sanborn Co., EDR Sanborn, Inc.

1994 Certified Sanborn Map

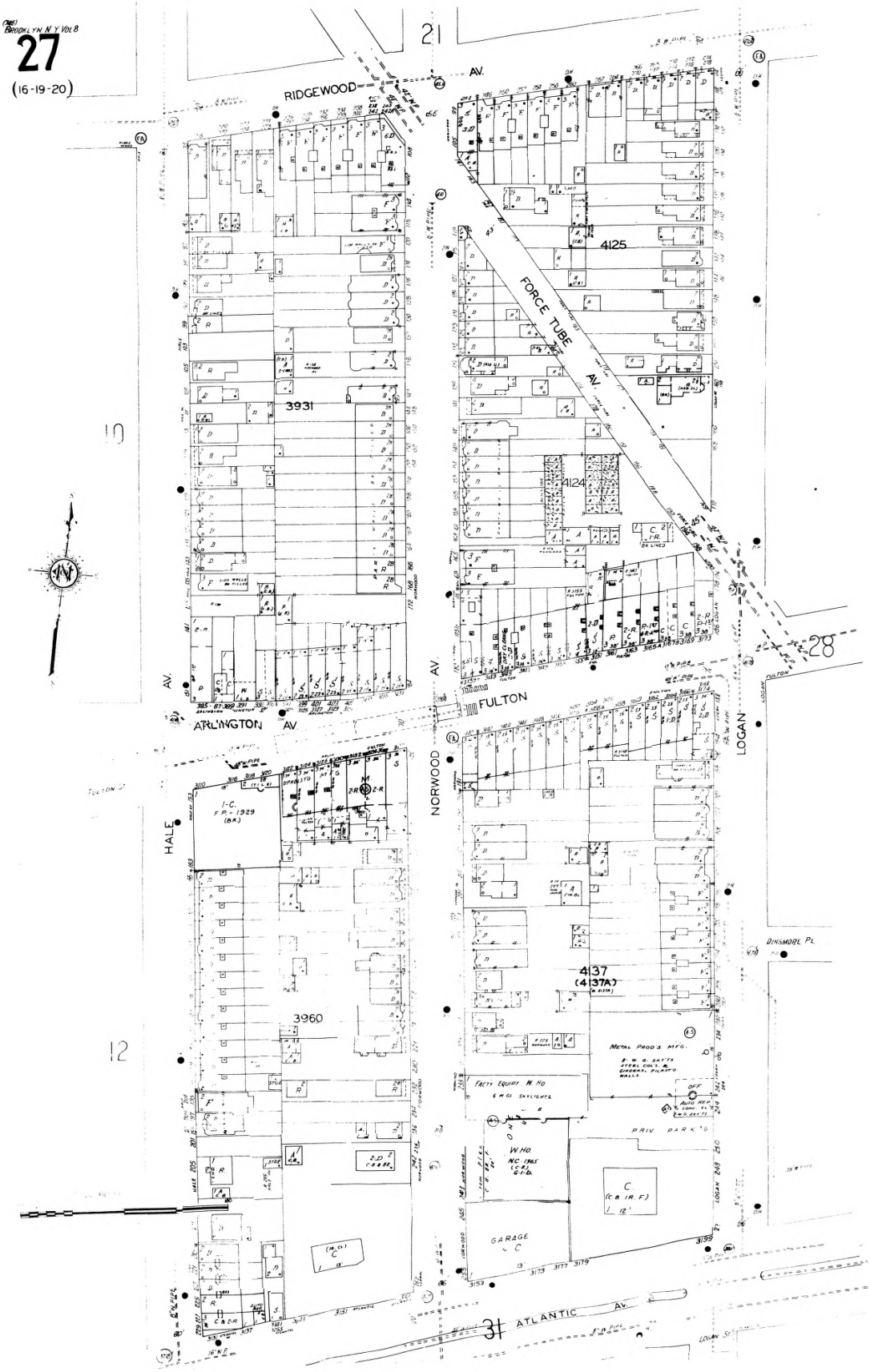

The certified Sanborn Library search results in this report can be authenticated by visiting www.ednet.com/sanborn and entering the certification number. Only Environmental Data Resources Inc. (EDR) is authorized to grant rights for commercial reproduction of maps by The Sanborn Library LLC, the copyright holder for the collection.

Certification # 8779-4804-BBA7

Site Name:	East New York and Ocean Hill Rezoning
Address:	2864 Atlantic Avenue
City, ST, ZIP:	Brooklyn NY 11207
Client:	Fleming-Lee Shue, Inc.
EDR Inquiry:	4217611.3
Order Date:	2/26/2015 11:23:01 AM
Certification #	8779-4804-BBA7
Copyright:	1994

©1994 Sanborn Co., EDR Sanborn, Inc.

1994 Certified Sanborn Map

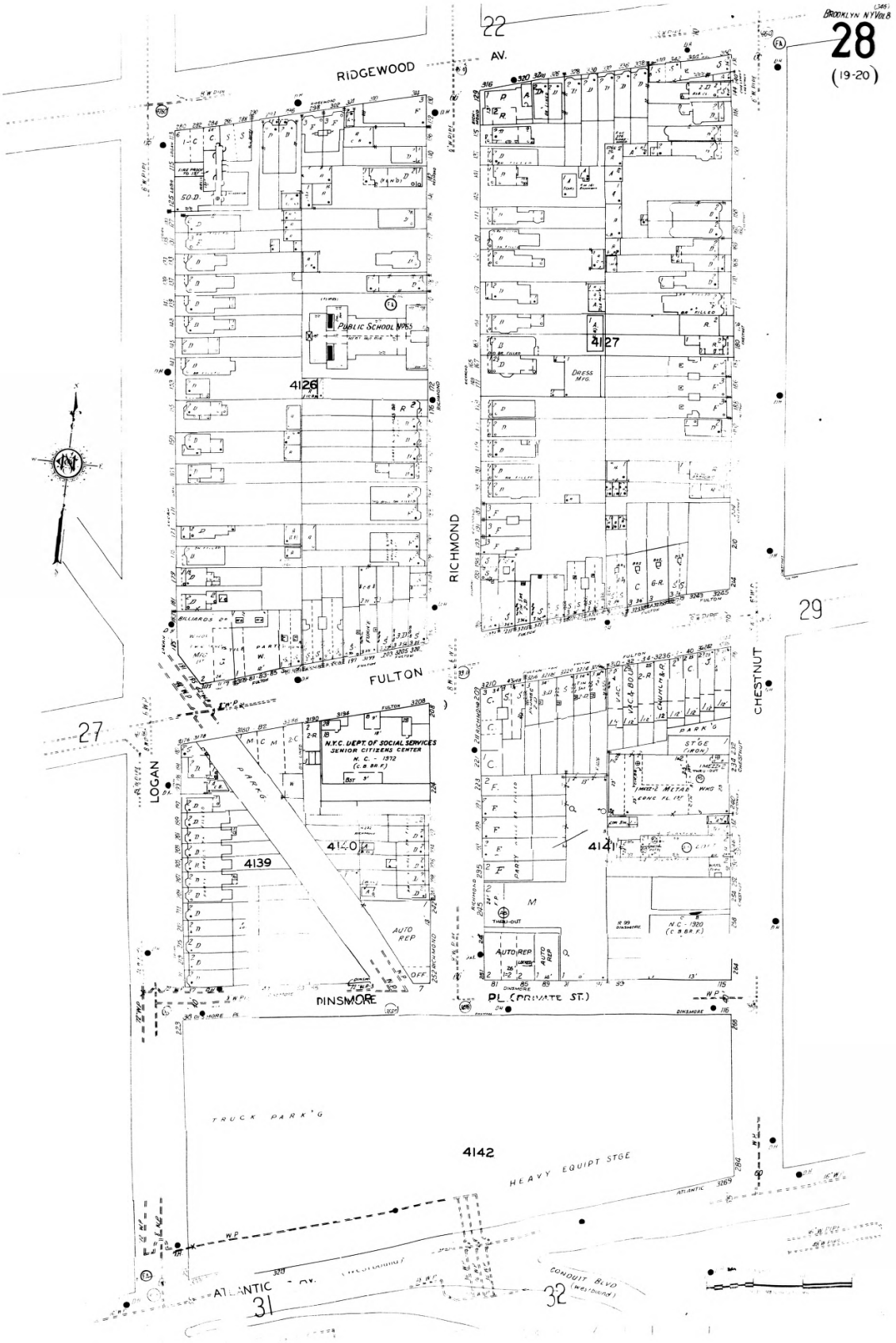

The certified Sanborn Library search results in this report can be authenticated by visiting www.edrnet.com/sanborn and entering the certification number. Only Environmental Data Resources Inc. (EDR) is authorized to grant rights for commercial reproduction of maps by The Sanborn Library LLC, the copyright holder for the collection.

Certification # 8779-4804-BBA7

Site Name:	East New York and Ocean Hill Rezoning
Address:	2864 Atlantic Avenue
City, ST, ZIP:	Brooklyn NY 11207
Client:	Fleming-Lee Shue, Inc.
EDR Inquiry:	4217611.3
Order Date:	2/26/2015 11:23:01 AM
Certification #	8779-4804-BBA7
Copyright:	1994

©1994 Sanborn Co., EDR Sanborn, Inc.

1994 Certified Sanborn Map

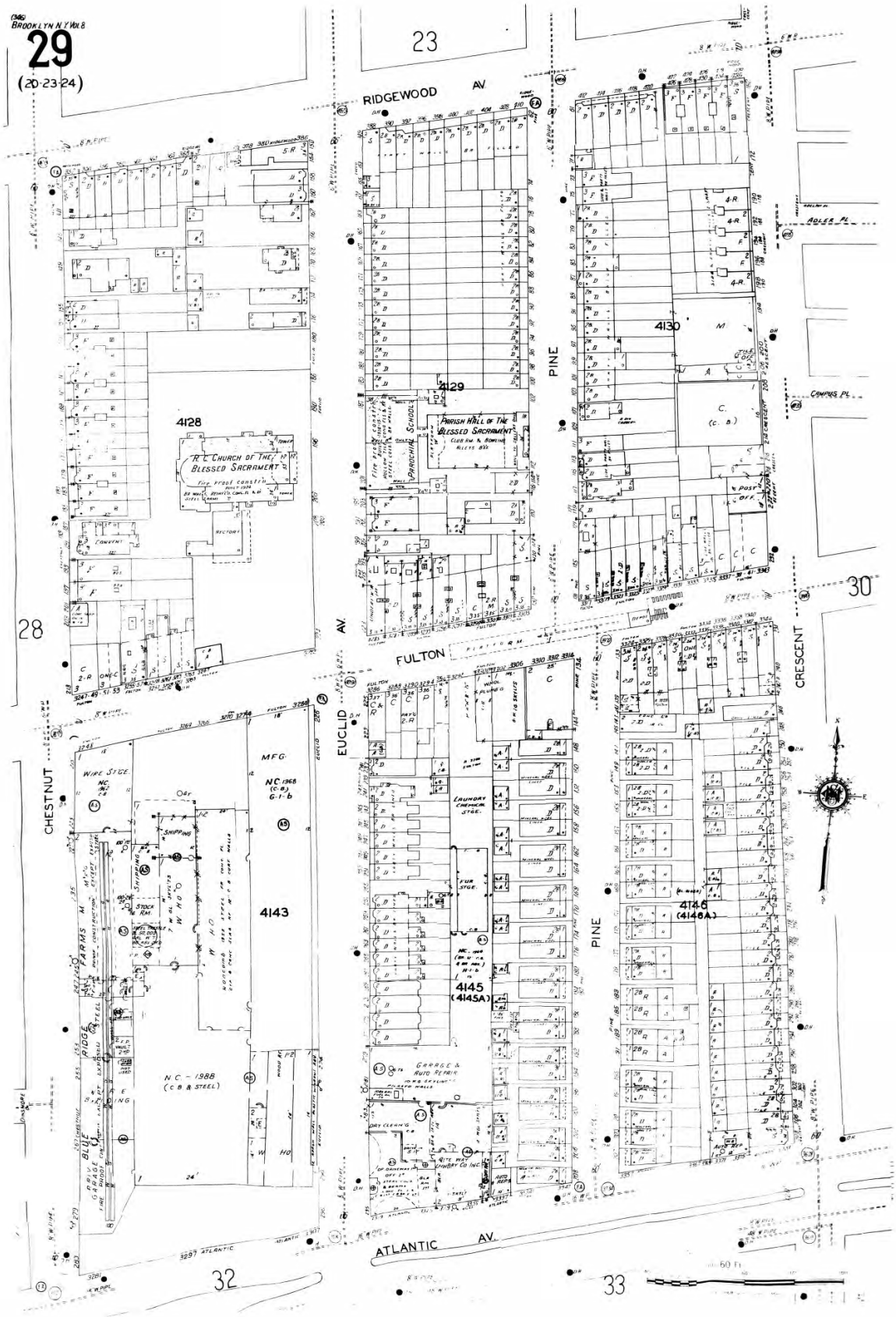

The certified Sanborn Library search results in this report can be authenticated by visiting www.edrnet.com/sanborn and entering the certification number. Only Environmental Data Resources Inc. (EDR) is authorized to grant rights for commercial reproduction of maps by The Sanborn Library LLC, the copyright holder for the collection.

Certification # 8779-4804-BBA7

Site Name:	East New York and Ocean Hill Rezoning
Address:	2864 Atlantic Avenue
City, ST, ZIP:	Brooklyn NY 11207
Client:	Fleming-Lee Shue, Inc.
EDR Inquiry:	4217611.3
Order Date:	2/26/2015 11:23:01 AM
Certification #	8779-4804-BBA7
Copyright:	1994

©1994 Sanborn Co., EDR Sanborn, Inc.

1994 Certified Sanborn Map

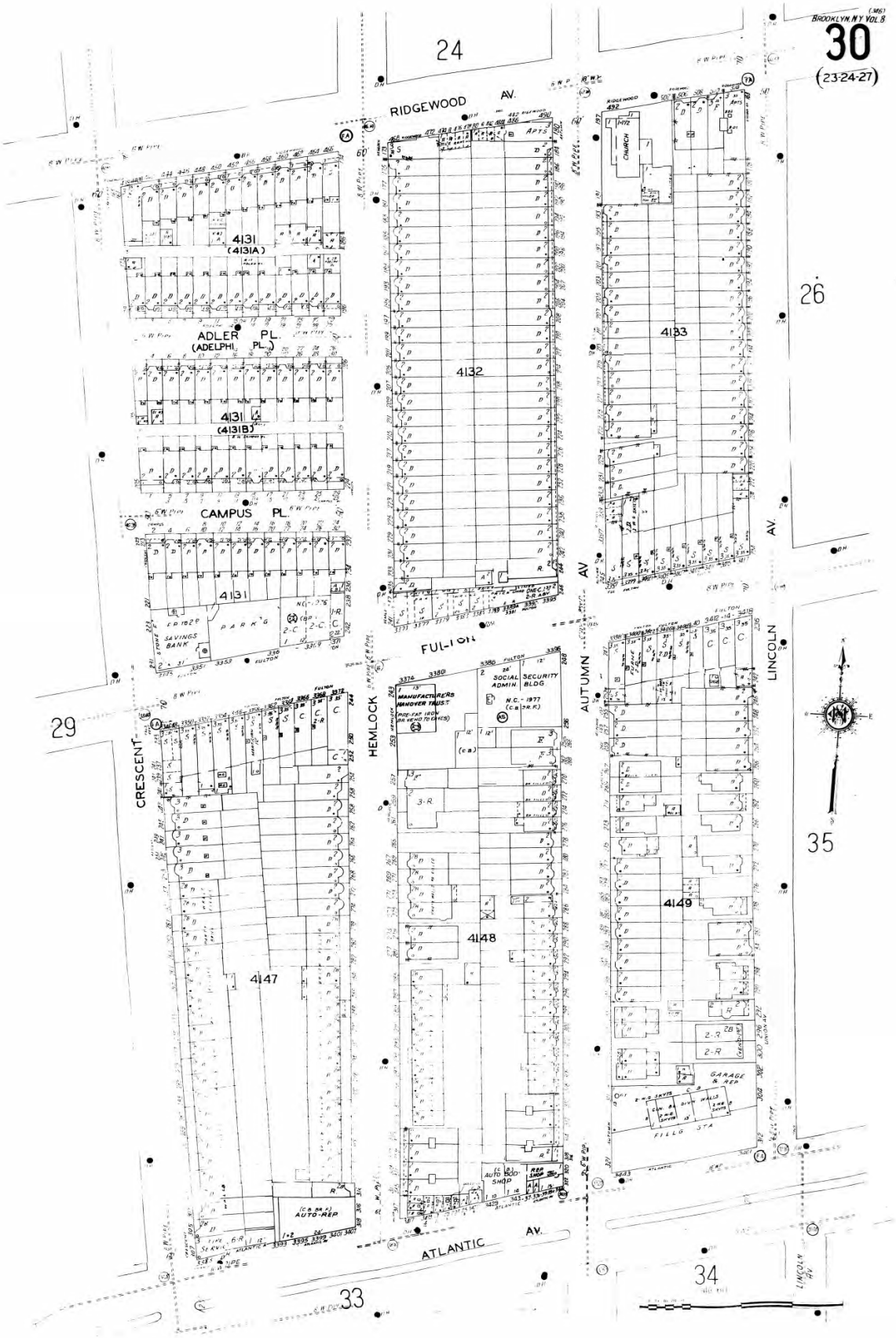

The certified Sanborn Library search results in this report can be authenticated by visiting www.ednet.com/sanborn and entering the certification number. Only Environmental Data Resources Inc. (EDR) is authorized to grant rights for commercial reproduction of maps by The Sanborn Library LLC, the copyright holder for the collection.

Certification # 8779-4804-BBA7

Site Name: East New York and Ocean Hill Rezoning
Address: 2864 Atlantic Avenue
City, ST, ZIP: Brooklyn NY 11207
Client: Fleming-Lee Shue, Inc.
EDR Inquiry: 4217611.3
Order Date: 2/26/2015 11:23:01 AM
Certification # 8779-4804-BBA7
Copyright: 1994

©1994 Sanborn Co., EDR Sanborn, Inc.

1994 Certified Sanborn Map

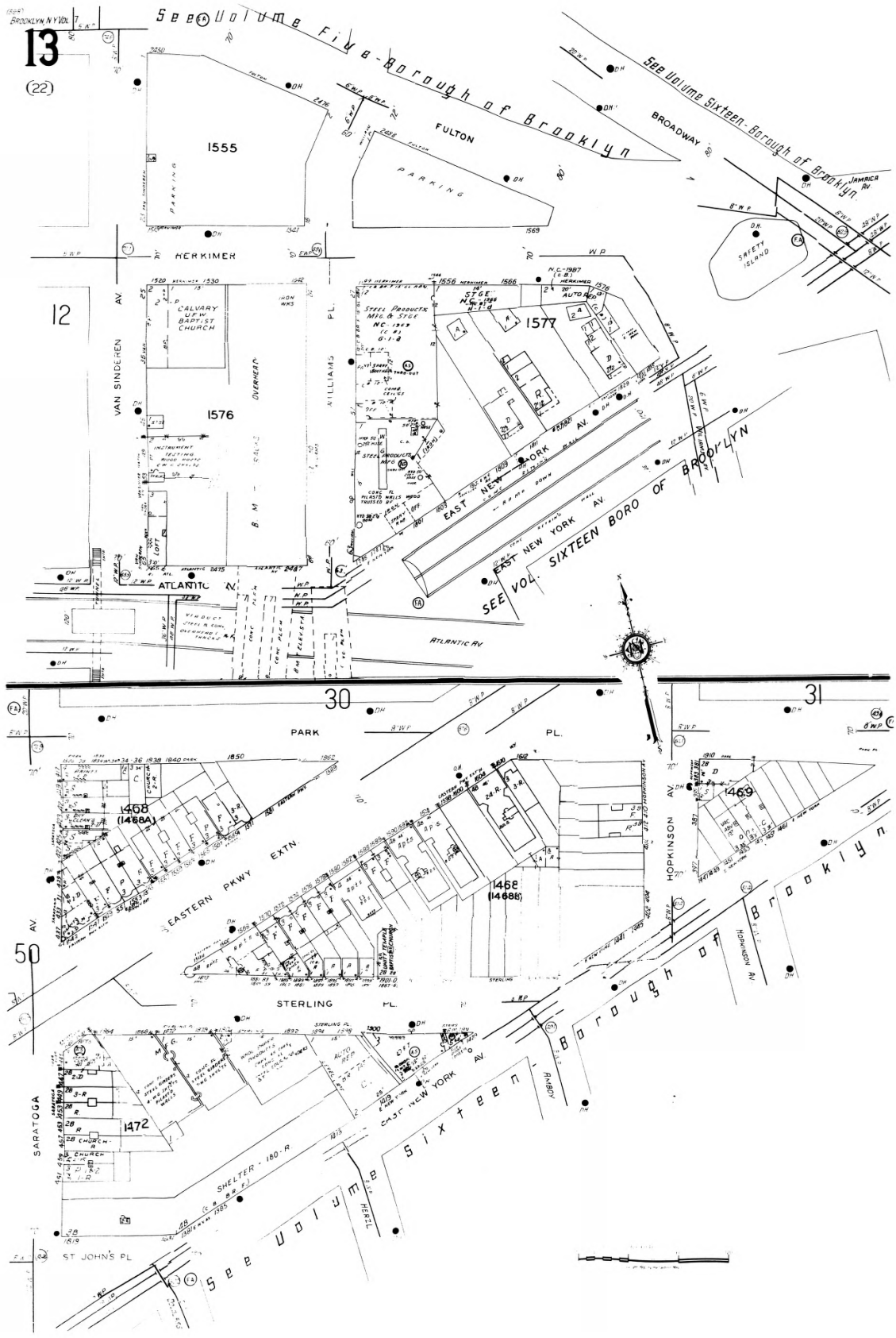

The certified Sanborn Library search results in this report can be authenticated by visiting www.ednet.com/sanborn and entering the certification number. Only Environmental Data Resources Inc. (EDR) is authorized to grant rights for commercial reproduction of maps by The Sanborn Library LLC, the copyright holder for the collection.

Certification # 8779-4804-BBA7

Site Name: East New York and Ocean Hill Rezoning
Address: 2864 Atlantic Avenue
City, ST, ZIP: Brooklyn NY 11207
Client: Fleming-Lee Shue, Inc.
EDR Inquiry: 4217611.3
Order Date: 2/26/2015 11:23:01 AM
Certification # 8779-4804-BBA7
Copyright: 1994

©1994 Sanborn Co., EDR Sanborn, Inc.

1994 Certified Sanborn Map

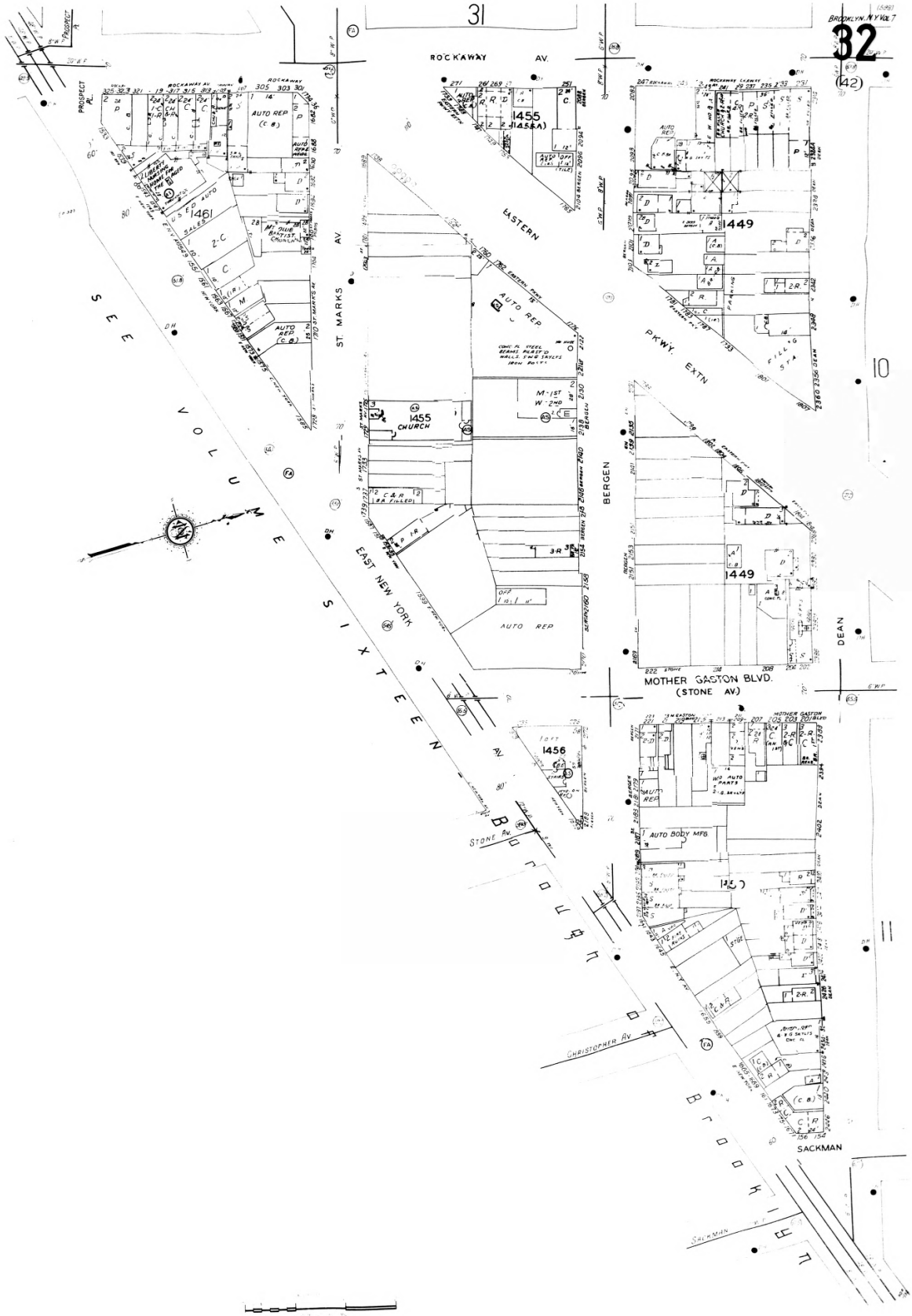

The certified Sanborn Library search results in this report can be authenticated by visiting www.edrnet.com/sanborn and entering the certification number. Only Environmental Data Resources Inc. (EDR) is authorized to grant rights for commercial reproduction of maps by The Sanborn Library LLC, the copyright holder for the collection.

Certification # 8779-4804-BBA7

Site Name: East New York and Ocean Hill Rezoning
Address: 2864 Atlantic Avenue
City, ST, ZIP: Brooklyn NY 11207
Client: Fleming-Lee Shue, Inc.
EDR Inquiry: 4217611.3
Order Date: 2/26/2015 11:23:01 AM
Certification # 8779-4804-BBA7
Copyright: 1994

©1994 Sanborn Co., EDR Sanborn, Inc.

1994 Certified Sanborn Map

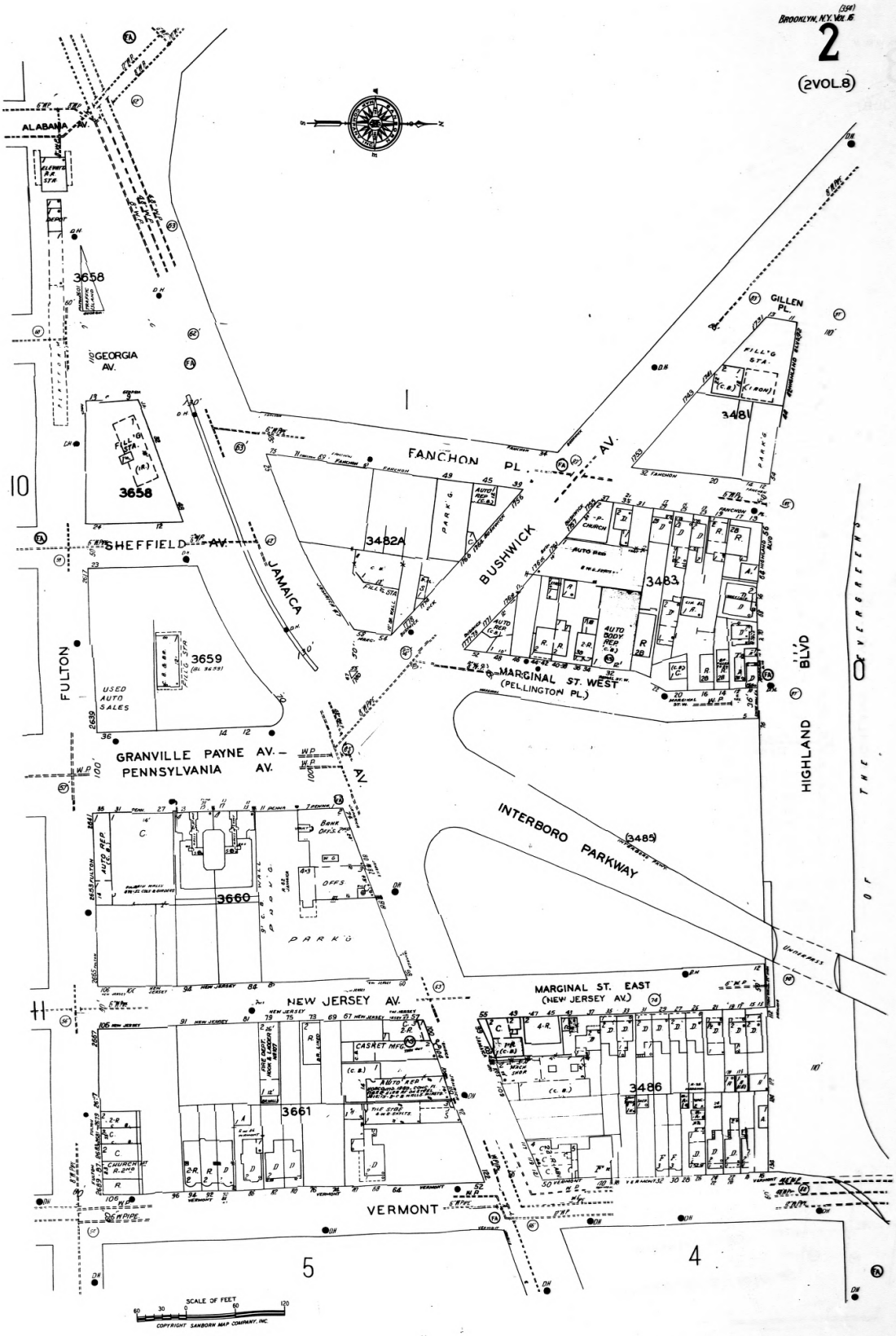

The certified Sanborn Library search results in this report can be authenticated by visiting www.ednet.com/sanborn and entering the certification number. Only Environmental Data Resources Inc. (EDR) is authorized to grant rights for commercial reproduction of maps by The Sanborn Library LLC, the copyright holder for the collection.

Certification # 8779-4804-BBA7

Site Name:	East New York and Ocean Hill Rezoning
Address:	2864 Atlantic Avenue
City, ST, ZIP:	Brooklyn NY 11207
Client:	Fleming-Lee Shue, Inc.
EDR Inquiry:	4217611.3
Order Date:	2/26/2015 11:23:01 AM
Certification #	8779-4804-BBA7
Copyright:	1994

©1994 Sanborn Co., EDR Sanborn, Inc.

1994 Certified Sanborn Map

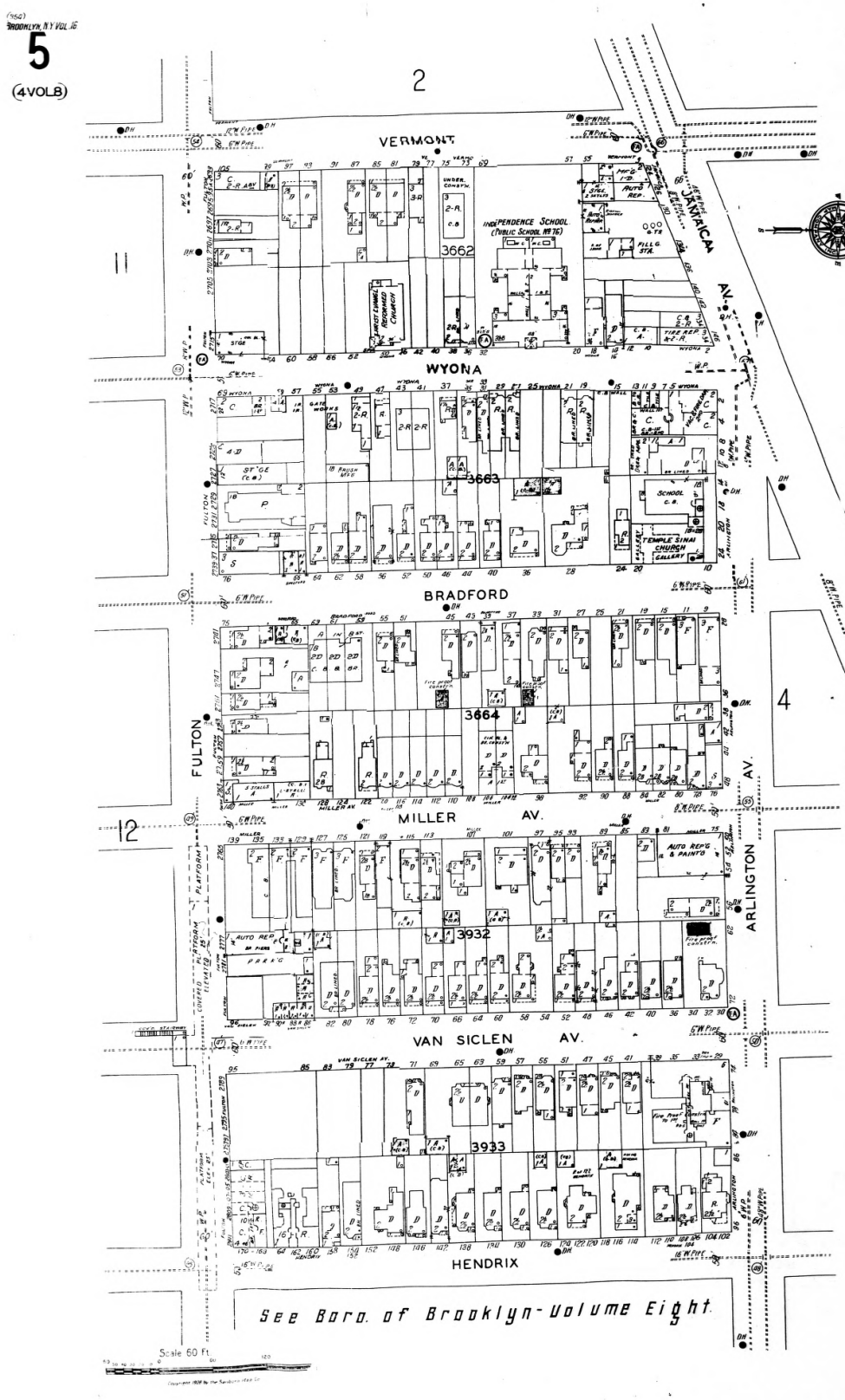

The certified Sanborn Library search results in this report can be authenticated by visiting www.ednet.com/sanborn and entering the certification number. Only Environmental Data Resources Inc. (EDR) is authorized to grant rights for commercial reproduction of maps by The Sanborn Library LLC, the copyright holder for the collection.

Certification # 8779-4804-BBA7

Site Name:	East New York and Ocean Hill Rezoning
Address:	2864 Atlantic Avenue
City, ST, ZIP:	Brooklyn NY 11207
Client:	Fleming-Lee Shue, Inc.
EDR Inquiry:	4217611.3
Order Date:	2/26/2015 11:23:01 AM
Certification #	8779-4804-BBA7
Copyright:	1994

© 1994 Sanborn Co., EDR Sanborn, Inc.

1994 Certified Sanborn Map

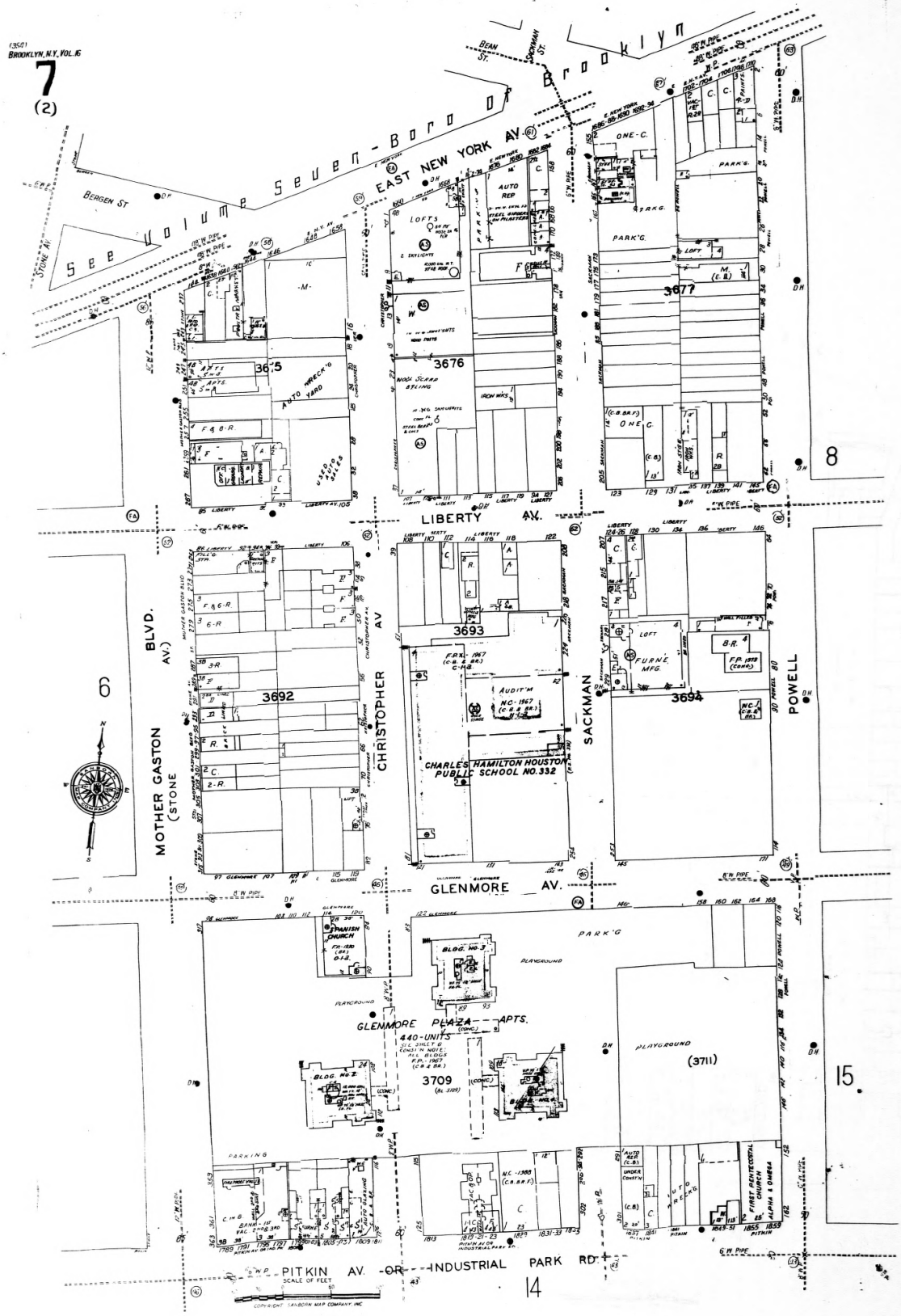

The certified Sanborn Library search results in this report can be authenticated by visiting www.edrnet.com/sanborn and entering the certification number. Only Environmental Data Resources Inc. (EDR) is authorized to grant rights for commercial reproduction of maps by The Sanborn Library LLC, the copyright holder for the collection.

Certification # 8779-4804-BBA7

Site Name:	East New York and Ocean Hill Rezoning
Address:	2864 Atlantic Avenue
City, ST, ZIP:	Brooklyn NY 11207
Client:	Fleming-Lee Shue, Inc.
EDR Inquiry:	4217611.3
Order Date:	2/26/2015 11:23:01 AM
Certification #	8779-4804-BBA7
Copyright:	1994

©1994 Sanborn Co., EDR Sanborn, Inc.

1994 Certified Sanborn Map

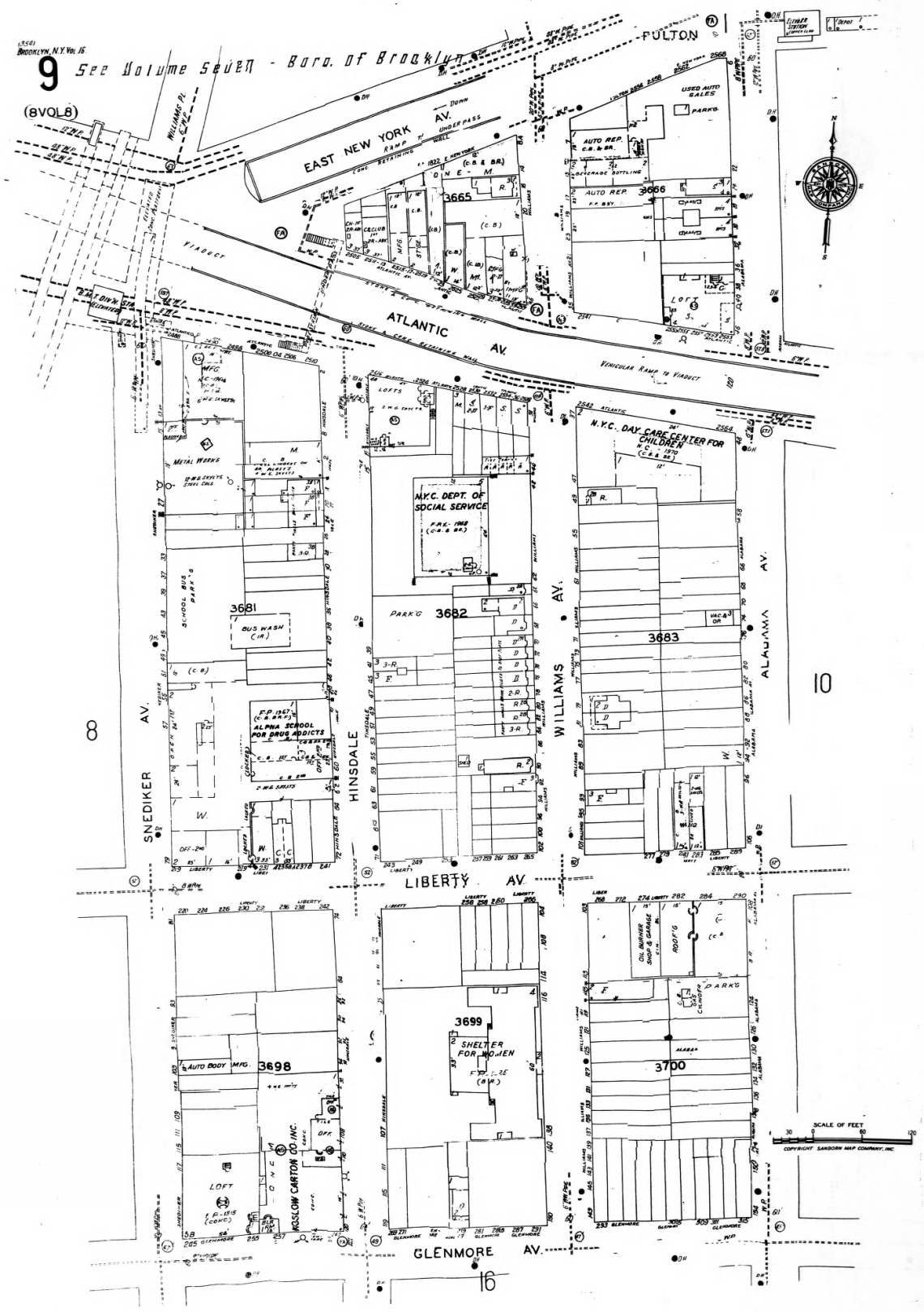

The certified Sanborn Library search results in this report can be authenticated by visiting www.ednet.com/sanborn and entering the certification number. Only Environmental Data Resources Inc. (EDR) is authorized to grant rights for commercial reproduction of maps by The Sanborn Library LLC, the copyright holder for the collection.

Certification # 8779-4804-BBA7

Site Name:	East New York and Ocean Hill Rezoning
Address:	2864 Atlantic Avenue
City, ST, ZIP:	Brooklyn NY 11207
Client:	Fleming-Lee Shue, Inc.
EDR Inquiry:	4217611.3
Order Date:	2/26/2015 11:23:01 AM
Certification #	8779-4804-BBA7
Copyright:	1994

©1994 Sanborn Co., EDR Sanborn, Inc.

1994 Certified Sanborn Map

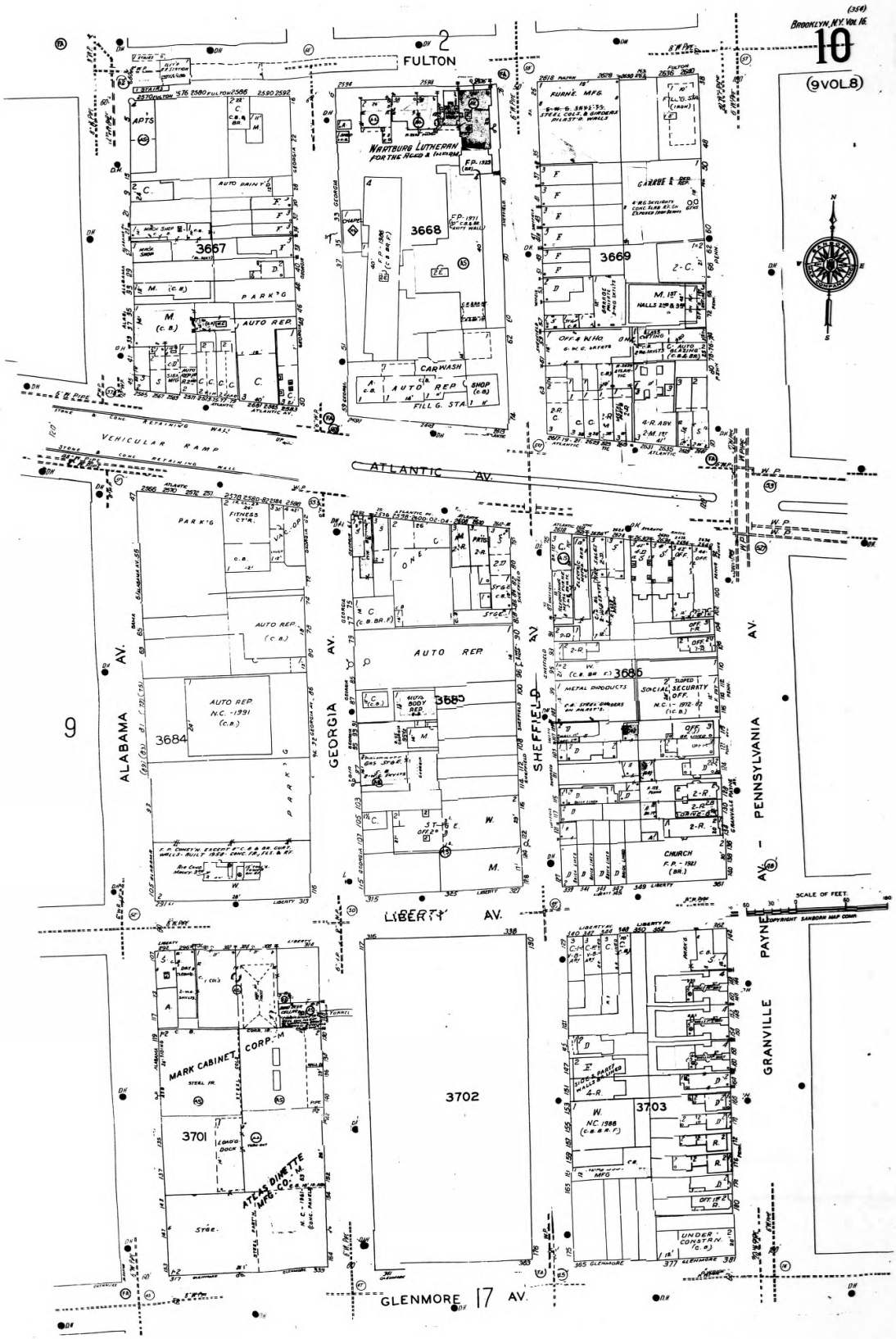

The certified Sanborn Library search results in this report can be authenticated by visiting www.ednet.com/sanborn and entering the certification number. Only Environmental Data Resources Inc. (EDR) is authorized to grant rights for commercial reproduction of maps by The Sanborn Library LLC, the copyright holder for the collection.

Certification # 8779-4804-BBA7

Site Name:	East New York and Ocean Hill Rezoning
Address:	2864 Atlantic Avenue
City, ST, ZIP:	Brooklyn NY 11207
Client:	Fleming-Lee Shue, Inc.
EDR Inquiry:	4217611.3
Order Date:	2/26/2015 11:23:01 AM
Certification #	8779-4804-BBA7
Copyright:	1994

©1994 Sanborn Co., EDR Sanborn, Inc.

1994 Certified Sanborn Map

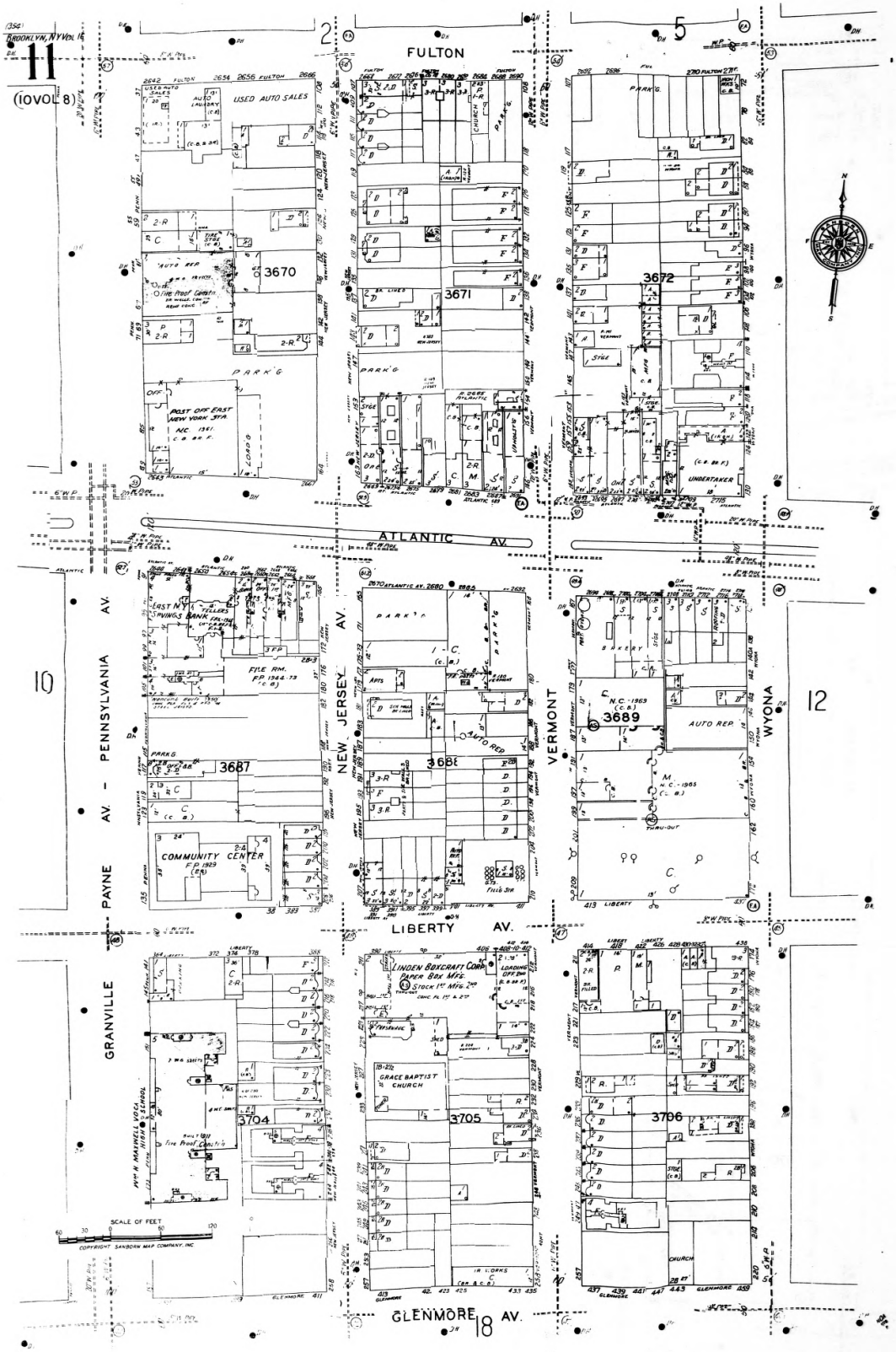

The certified Sanborn Library search results in this report can be authenticated by visiting www.edrnet.com/sanborn and entering the certification number. Only Environmental Data Resources Inc. (EDR) is authorized to grant rights for commercial reproduction of maps by The Sanborn Library LLC, the copyright holder for the collection.

Certification # 8779-4804-BBA7

Site Name:	East New York and Ocean Hill Rezoning
Address:	2864 Atlantic Avenue
City, ST, ZIP:	Brooklyn NY 11207
Client:	Fleming-Lee Shue, Inc.
EDR Inquiry:	4217611.3
Order Date:	2/26/2015 11:23:01 AM
Certification #	8779-4804-BBA7
Copyright:	1994

©1994 Sanborn Co., EDR Sanborn, Inc.

1994 Certified Sanborn Map



The certified Sanborn Library search results in this report can be authenticated by visiting www.edrnet.com/sanborn and entering the certification number. Only Environmental Data Resources Inc. (EDR) is authorized to grant rights for commercial reproduction of maps by The Sanborn Library LLC, the copyright holder for the collection.

Certification # 8779-4804-BBA7

Site Name:	East New York and Ocean Hill Rezoning
Address:	2864 Atlantic Avenue
City, ST, ZIP:	Brooklyn NY 11207
Client:	Fleming-Lee Shue, Inc.
EDR Inquiry:	4217611.3
Order Date:	2/26/2015 11:23:01 AM
Certification #	8779-4804-BBA7
Copyright:	1994

©1994 Sanborn Co., EDR Sanborn, Inc.

1994 Certified Sanborn Map

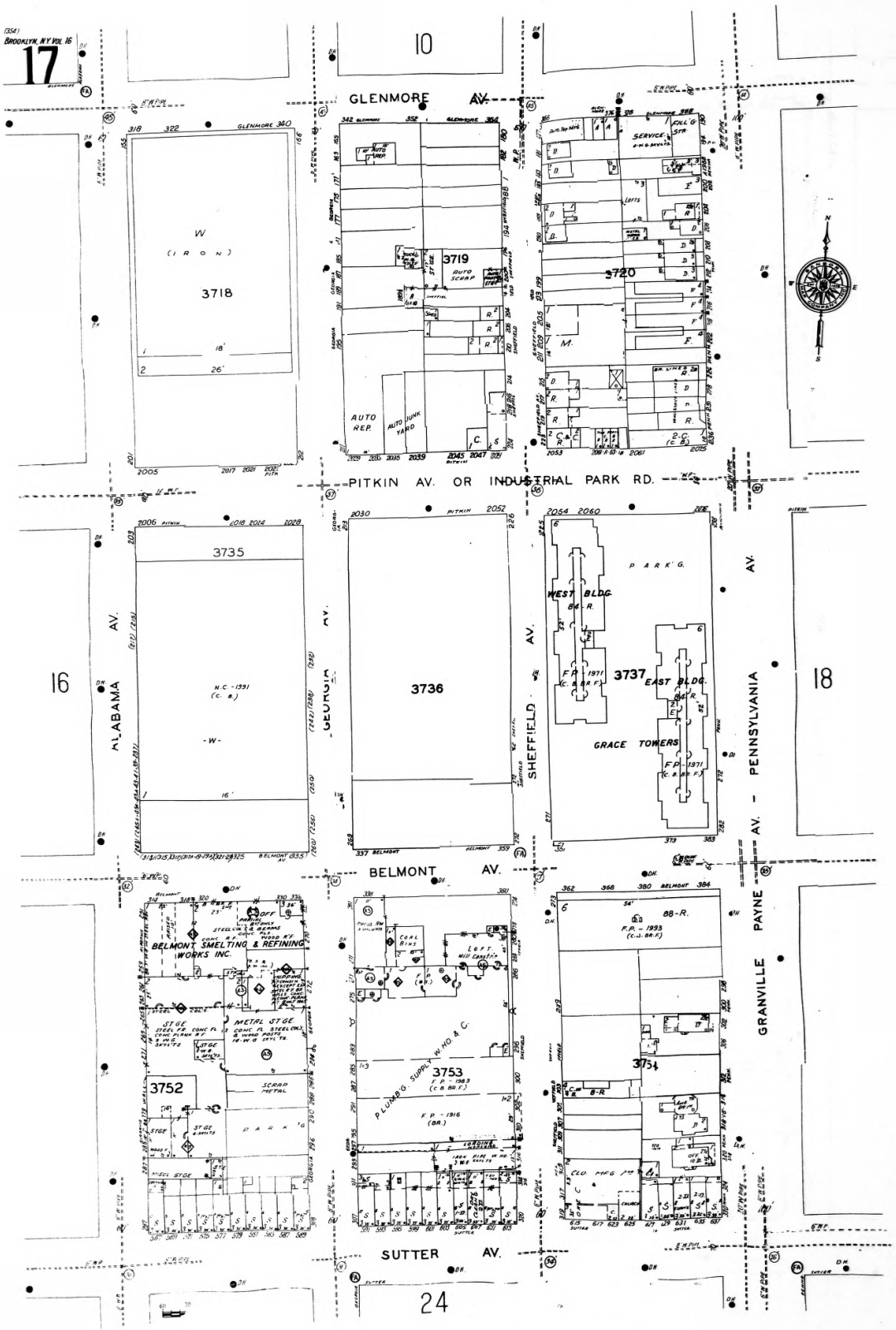

The certified Sanborn Library search results in this report can be authenticated by visiting www.edrnet.com/sanborn and entering the certification number. Only Environmental Data Resources Inc. (EDR) is authorized to grant rights for commercial reproduction of maps by The Sanborn Library LLC, the copyright holder for the collection.

Certification # 8779-4804-BBA7

Site Name:	East New York and Ocean Hill Rezoning
Address:	2864 Atlantic Avenue
City, ST, ZIP:	Brooklyn NY 11207
Client:	Fleming-Lee Shue, Inc.
EDR Inquiry:	4217611.3
Order Date:	2/26/2015 11:23:01 AM
Certification #	8779-4804-BBA7
Copyright:	1994

©1994 Sanborn Co., EDR·Sanborn, Inc.

1994 Certified Sanborn Map

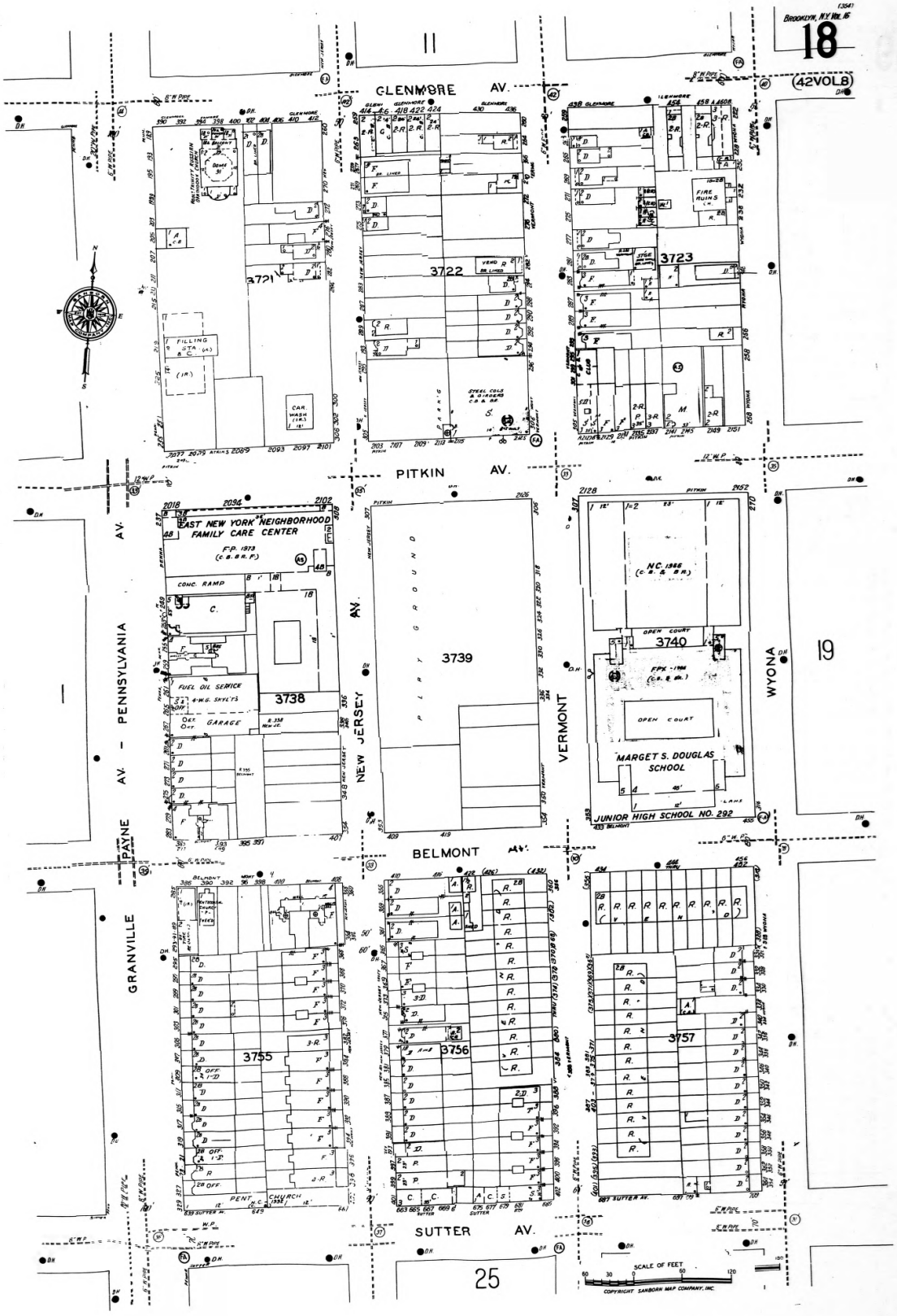

The certified Sanborn Library search results in this report can be authenticated by visiting www.ednet.com/sanborn and entering the certification number. Only Environmental Data Resources Inc. (EDR) is authorized to grant rights for commercial reproduction of maps by The Sanborn Library LLC, the copyright holder for the collection.

Certification # 8779-4804-BBA7

Site Name:	East New York and Ocean Hill Rezoning
Address:	2864 Atlantic Avenue
City, ST, ZIP:	Brooklyn NY 11207
Client:	Fleming-Lee Shue, Inc.
EDR Inquiry:	4217611.3
Order Date:	2/26/2015 11:23:01 AM
Certification #	8779-4804-BBA7
Copyright:	1994

©1994 Sanborn Co., EDR Sanborn, Inc.

1994 Certified Sanborn Map



The certified Sanborn Library search results in this report can be authenticated by visiting www.ednet.com/sanborn and entering the certification number. Only Environmental Data Resources Inc. (EDR) is authorized to grant rights for commercial reproduction of maps by The Sanborn Library LLC, the copyright holder for the collection.

Certification # 8779-4804-BBA7

Site Name: East New York and Ocean Hill Rezoning
Address: 2864 Atlantic Avenue
City, ST, ZIP: Brooklyn NY 11207
Client: Fleming-Lee Shue, Inc.
EDR Inquiry: 4217611.3
Order Date: 2/26/2015 11:23:01 AM
Certification # 8779-4804-BBA7
Copyright: 1994

©1994 Sanborn Co., EDR Sanborn, Inc.

1994 Certified Sanborn Map



The certified Sanborn Library search results in this report can be authenticated by visiting www.ednet.com/sanborn and entering the certification number. Only Environmental Data Resources Inc. (EDR) is authorized to grant rights for commercial reproduction of maps by The Sanborn Library LLC, the copyright holder for the collection.

Certification # 8779-4804-BBA7

Site Name:	East New York and Ocean Hill Rezoning
Address:	2864 Atlantic Avenue
City, ST, ZIP:	Brooklyn NY 11207
Client:	Fleming-Lee Shue, Inc.
EDR Inquiry:	4217611.3
Order Date:	2/26/2015 11:23:01 AM
Certification #	8779-4804-BBA7
Copyright:	1994

©1994 Sanborn Co., EDR Sanborn, Inc.

1994 Certified Sanborn Map

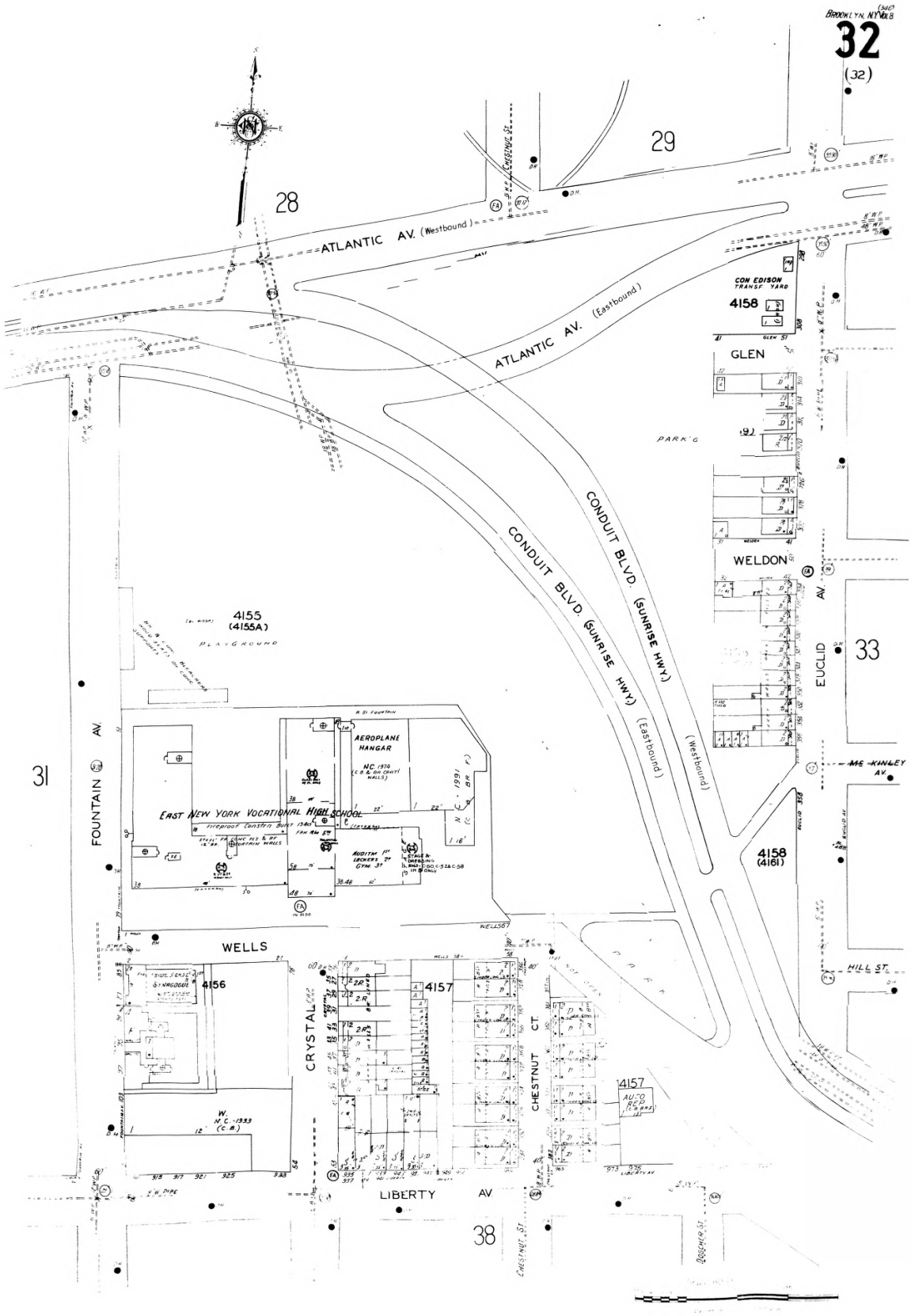

The certified Sanborn Library search results in this report can be authenticated by visiting www.ednet.com/sanborn and entering the certification number. Only Environmental Data Resources Inc. (EDR) is authorized to grant rights for commercial reproduction of maps by The Sanborn Library LLC, the copyright holder for the collection.

Certification # 8779-4804-BBA7

Site Name:	East New York and Ocean Hill Rezoning
Address:	2864 Atlantic Avenue
City, ST, ZIP:	Brooklyn NY 11207
Client:	Fleming-Lee Shue, Inc.
EDR Inquiry:	4217611.3
Order Date:	2/26/2015 11:23:01 AM
Certification #	8779-4804-BBA7
Copyright:	1994

©1994 Sanborn Co., EDR Sanborn, Inc.

1994 Certified Sanborn Map

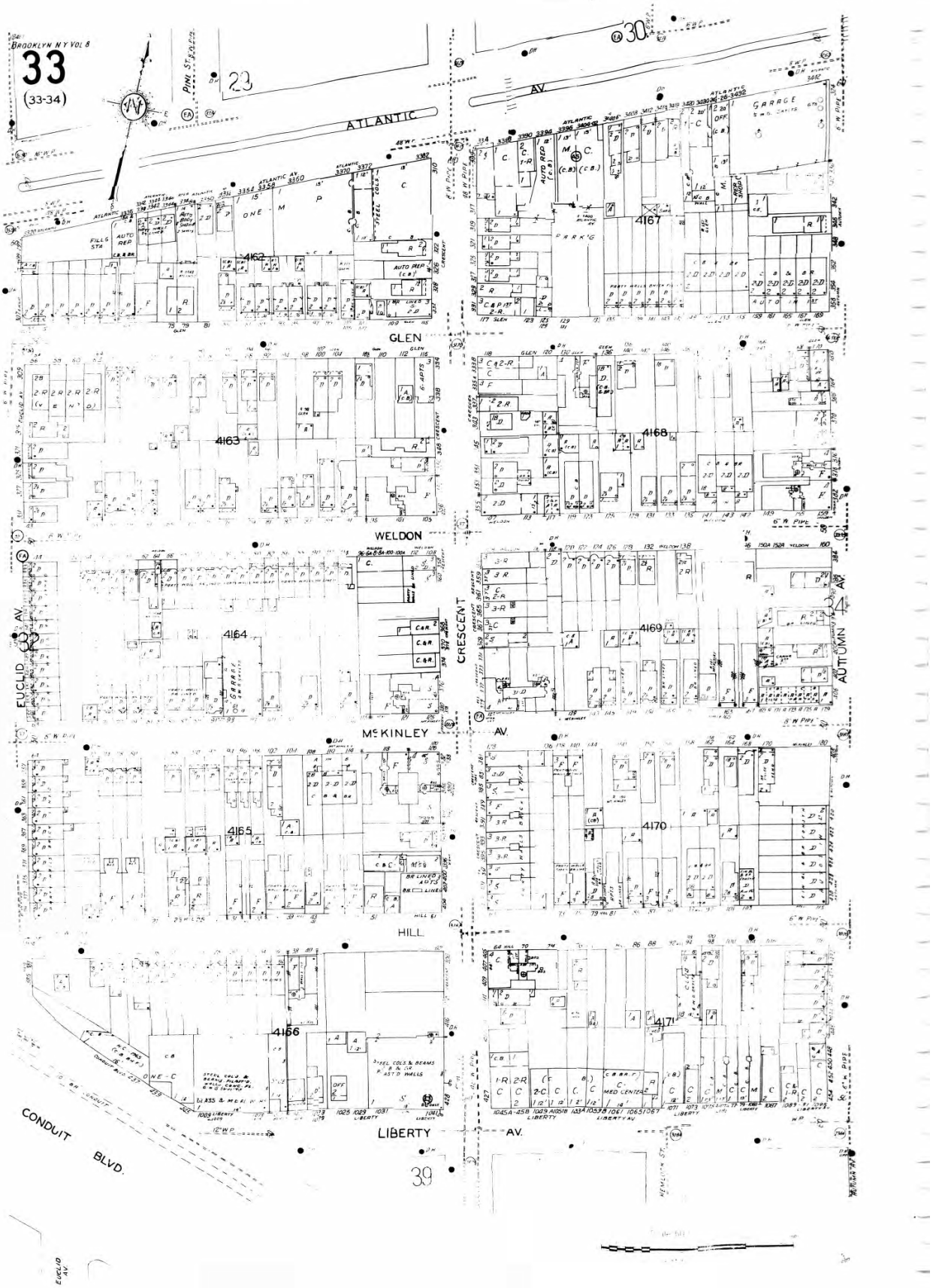

The certified Sanborn Library search results in this report can be authenticated by visiting www.ednet.com/sanborn and entering the certification number. Only Environmental Data Resources Inc. (EDR) is authorized to grant rights for commercial reproduction of maps by The Sanborn Library LLC, the copyright holder for the collection.

Certification # 8779-4804-BBA7

Site Name:	East New York and Ocean Hill Rezoning
Address:	2864 Atlantic Avenue
City, ST, ZIP:	Brooklyn NY 11207
Client:	Fleming-Lee Shue, Inc.
EDR Inquiry:	4217611.3
Order Date:	2/26/2015 11:23:01 AM
Certification #	8779-4804-BBA7
Copyright:	1994

©1994 Sanborn Co., EDR Sanborn, Inc.

1994 Certified Sanborn Map



The certified Sanborn Library search results in this report can be authenticated by visiting www.ednet.com/sanborn and entering the certification number. Only Environmental Data Resources Inc. (EDR) is authorized to grant rights for commercial reproduction of maps by The Sanborn Library LLC, the copyright holder for the collection.

Certification # 8779-4804-BBA7

Site Name:	East New York and Ocean Hill Rezoning
Address:	2864 Atlantic Avenue
City, ST, ZIP:	Brooklyn NY 11207
Client:	Fleming-Lee Shue, Inc.
EDR Inquiry:	4217611.3
Order Date:	2/26/2015 11:23:01 AM
Certification #	8779-4804-BBA7
Copyright:	1994

©1994 Sanborn Co., EDR Sanborn, Inc.

1994 Certified Sanborn Map



The certified Sanborn Library search results in this report can be authenticated by visiting www.ednet.com/sanborn and entering the certification number. Only Environmental Data Resources Inc. (EDR) is authorized to grant rights for commercial reproduction of maps by The Sanborn Library LLC, the copyright holder for the collection.

Certification # 8779-4804-BBA7

Site Name:	East New York and Ocean Hill Rezoning
Address:	2864 Atlantic Avenue
City, ST, ZIP:	Brooklyn NY 11207
Client:	Fleming-Lee Shue, Inc.
EDR Inquiry:	4217611.3
Order Date:	2/26/2015 11:23:01 AM
Certification #	8779-4804-BBA7
Copyright:	1994

©1994 Sanborn Co., EDR Sanborn, Inc.

1994 Certified Sanborn Map

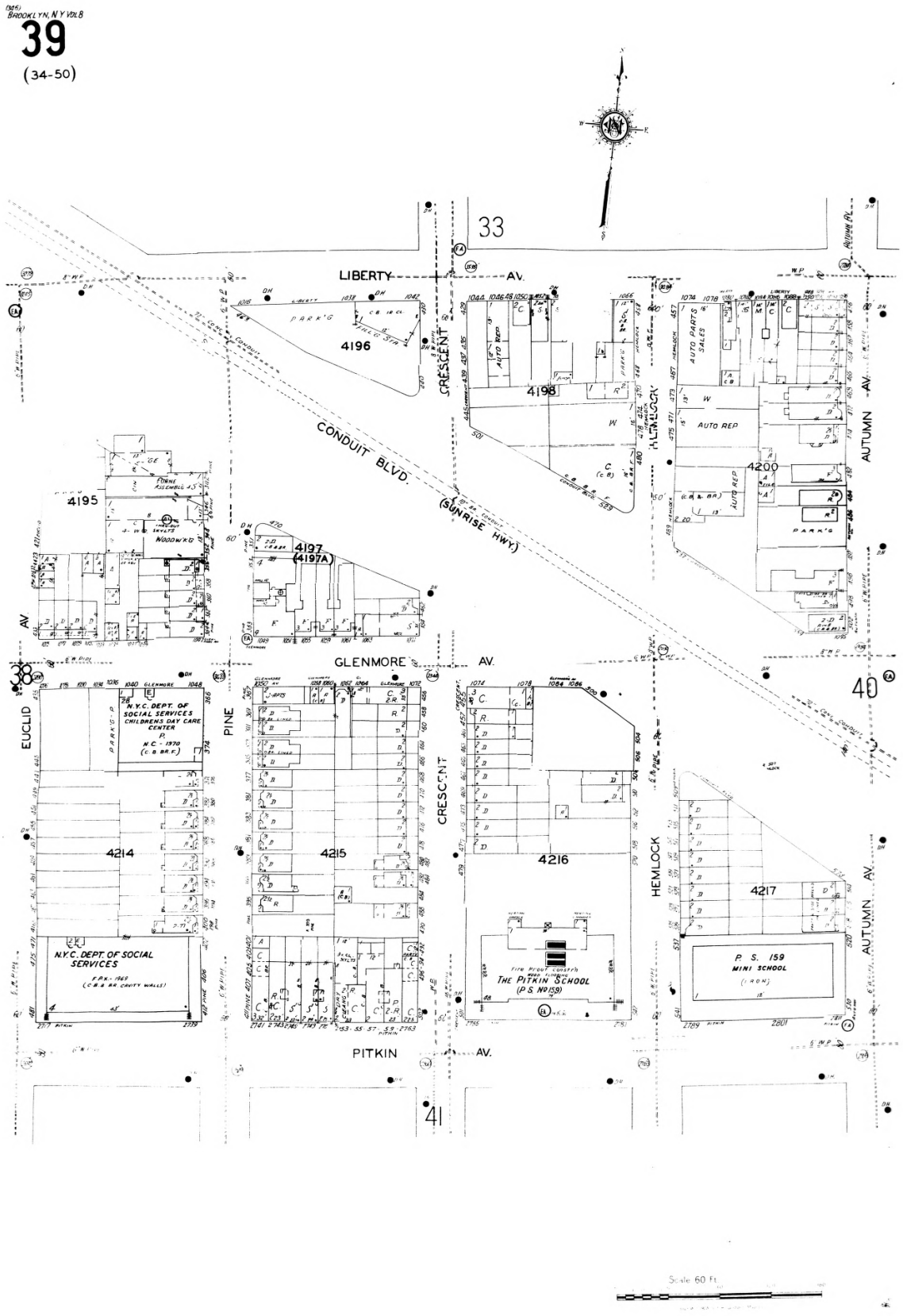

The certified Sanborn Library search results in this report can be authenticated by visiting www.ednet.com/sanborn and entering the certification number. Only Environmental Data Resources Inc. (EDR) is authorized to grant rights for commercial reproduction of maps by The Sanborn Library LLC, the copyright holder for the collection.

Certification # 8779-4804-BBA7

Site Name:	East New York and Ocean Hill Rezoning
Address:	2864 Atlantic Avenue
City, ST, ZIP:	Brooklyn NY 11207
Client:	Fleming-Lee Shue, Inc.
EDR Inquiry:	4217611.3
Order Date:	2/26/2015 11:23:01 AM
Certification #	8779-4804-BBA7
Copyright:	1994

©1994 Sanborn Co., EDR Sanborn, Inc.

1994 Certified Sanborn Map



The certified Sanborn Library search results in this report can be authenticated by visiting www.ednet.com/sanborn and entering the certification number. Only Environmental Data Resources Inc. (EDR) is authorized to grant rights for commercial reproduction of maps by The Sanborn Library LLC, the copyright holder for the collection.

Certification # 8779-4804-BBA7

Site Name:	East New York and Ocean Hill Rezoning
Address:	2864 Atlantic Avenue
City, ST, ZIP:	Brooklyn NY 11207
Client:	Fleming-Lee Shue, Inc.
EDR Inquiry:	4217611.3
Order Date:	2/26/2015 11:23:01 AM
Certification #	8779-4804-BBA7
Copyright:	1994

©1994 Sanborn Co., EDR Sanborn, Inc.

1994 Certified Sanborn Map

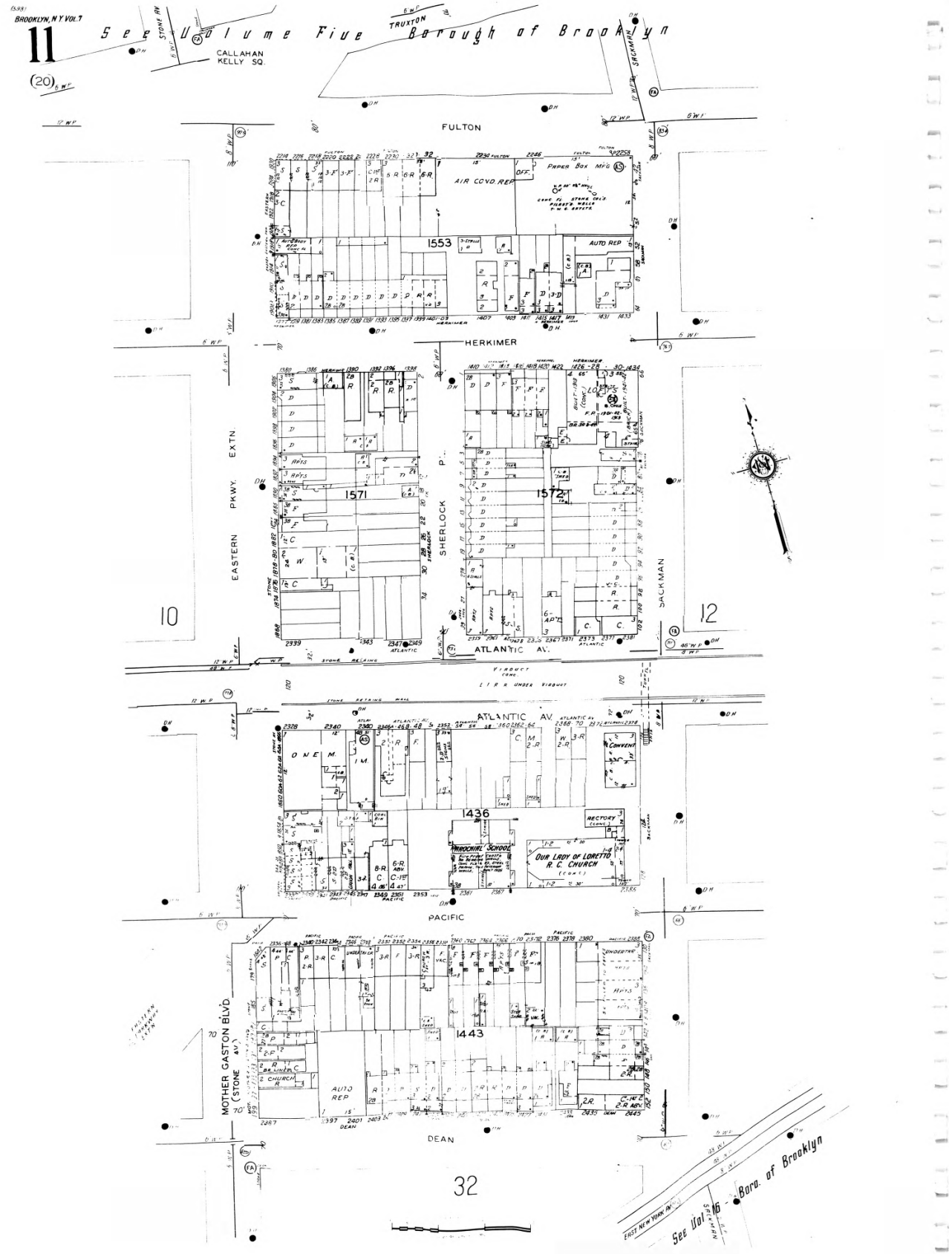

The certified Sanborn Library search results in this report can be authenticated by visiting www.ednet.com/sanborn and entering the certification number. Only Environmental Data Resources Inc. (EDR) is authorized to grant rights for commercial reproduction of maps by The Sanborn Library LLC, the copyright holder for the collection.

Certification # 8779-4804-BBA7

Site Name:	East New York and Ocean Hill Rezoning
Address:	2864 Atlantic Avenue
City, ST, ZIP:	Brooklyn NY 11207
Client:	Fleming-Lee Shue, Inc.
EDR Inquiry:	4217611.3
Order Date:	2/26/2015 11:23:01 AM
Certification #	8779-4804-BBA7
Copyright:	1994

©1994 Sanborn Co., EDR Sanborn, Inc.

1994 Certified Sanborn Map

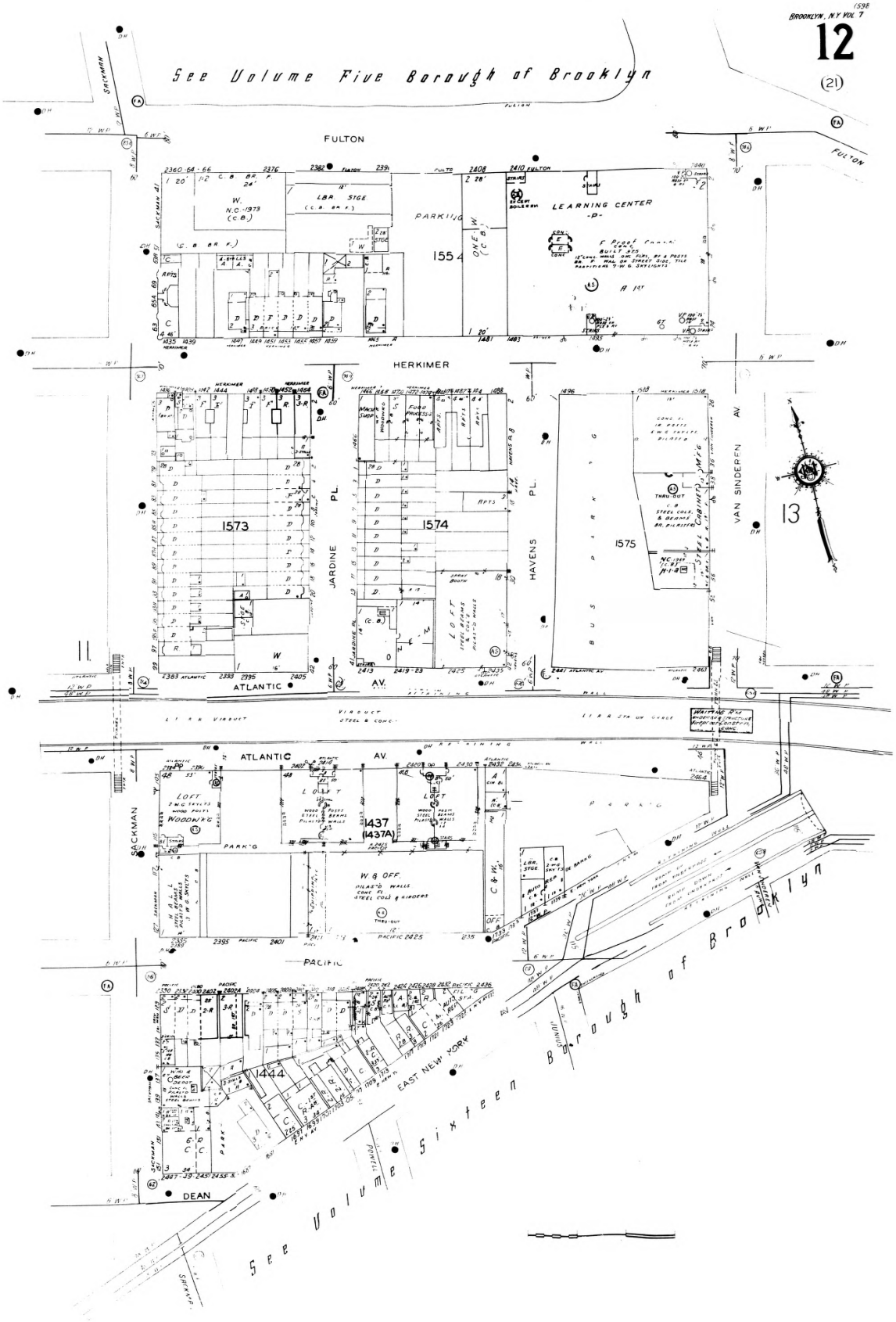

The certified Sanborn Library search results in this report can be authenticated by visiting www.edrnet.com/sanborn and entering the certification number. Only Environmental Data Resources Inc. (EDR) is authorized to grant rights for commercial reproduction of maps by The Sanborn Library LLC, the copyright holder for the collection.

Certification # 8779-4804-BBA7

Site Name:	East New York and Ocean Hill Rezoning
Address:	2864 Atlantic Avenue
City, ST, ZIP:	Brooklyn NY 11207
Client:	Fleming-Lee Shue, Inc.
EDR Inquiry:	4217611.3
Order Date:	2/26/2015 11:23:01 AM
Certification #	8779-4804-BBA7
Copyright:	1994

©1994 Sanborn Co., EDR Sanborn, Inc.

1993 Certified Sanborn Map

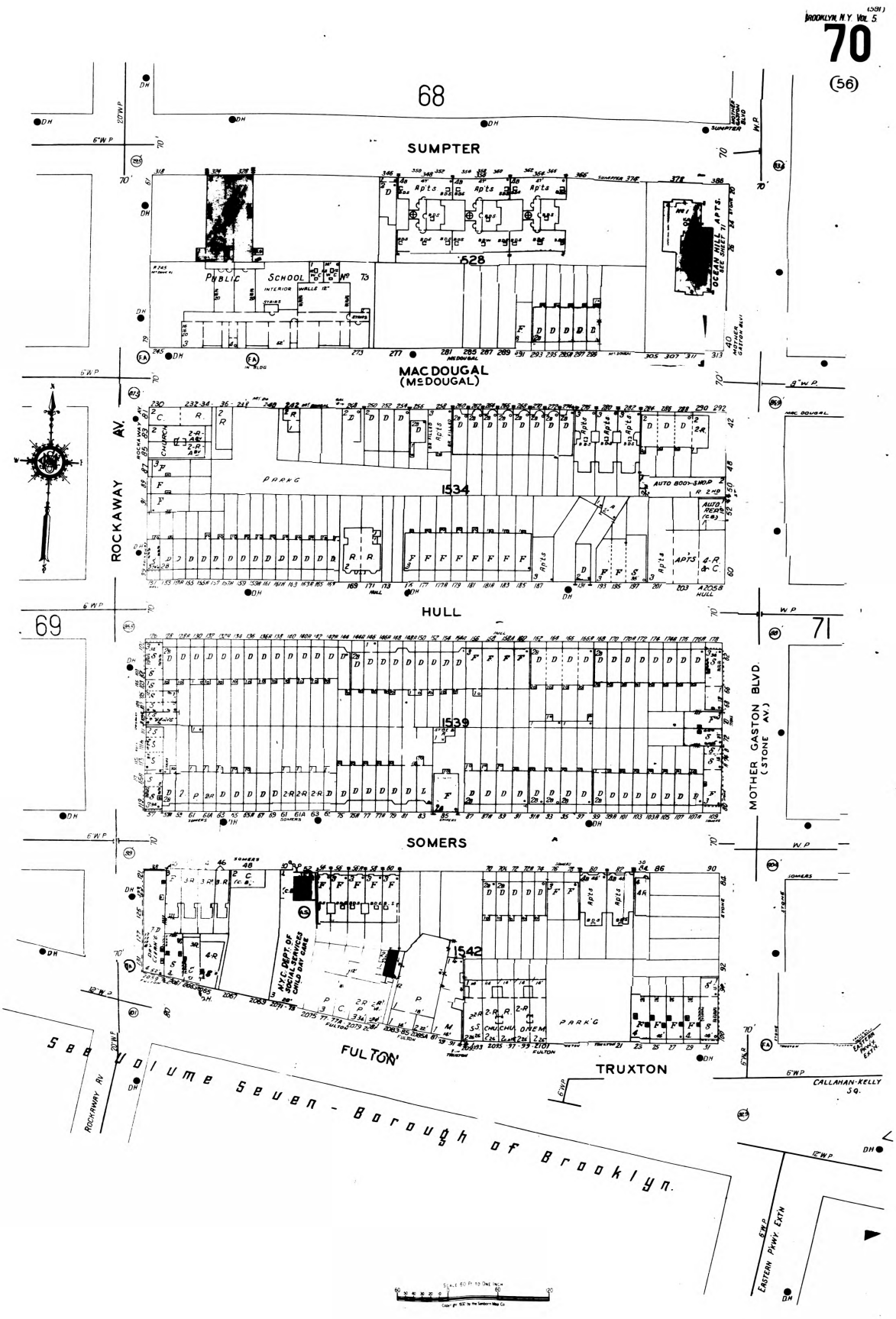

The certified Sanborn Library search results in this report can be authenticated by visiting www.ednet.com/sanborn and entering the certification number. Only Environmental Data Resources Inc. (EDR) is authorized to grant rights for commercial reproduction of maps by The Sanborn Library LLC, the copyright holder for the collection.

Certification # 8779-4804-BBA7

Site Name: East New York and Ocean Hill Rezoning
Address: 2864 Atlantic Avenue
City, ST, ZIP: Brooklyn NY 11207
Client: Fleming-Lee Shue, Inc.
EDR Inquiry: 4217611.3
Order Date: 2/26/2015 11:23:01 AM
Certification # 8779-4804-BBA7
Copyright: 1993

©1993 Sanborn Co., EDR Sanborn, Inc.

1993 Certified Sanborn Map

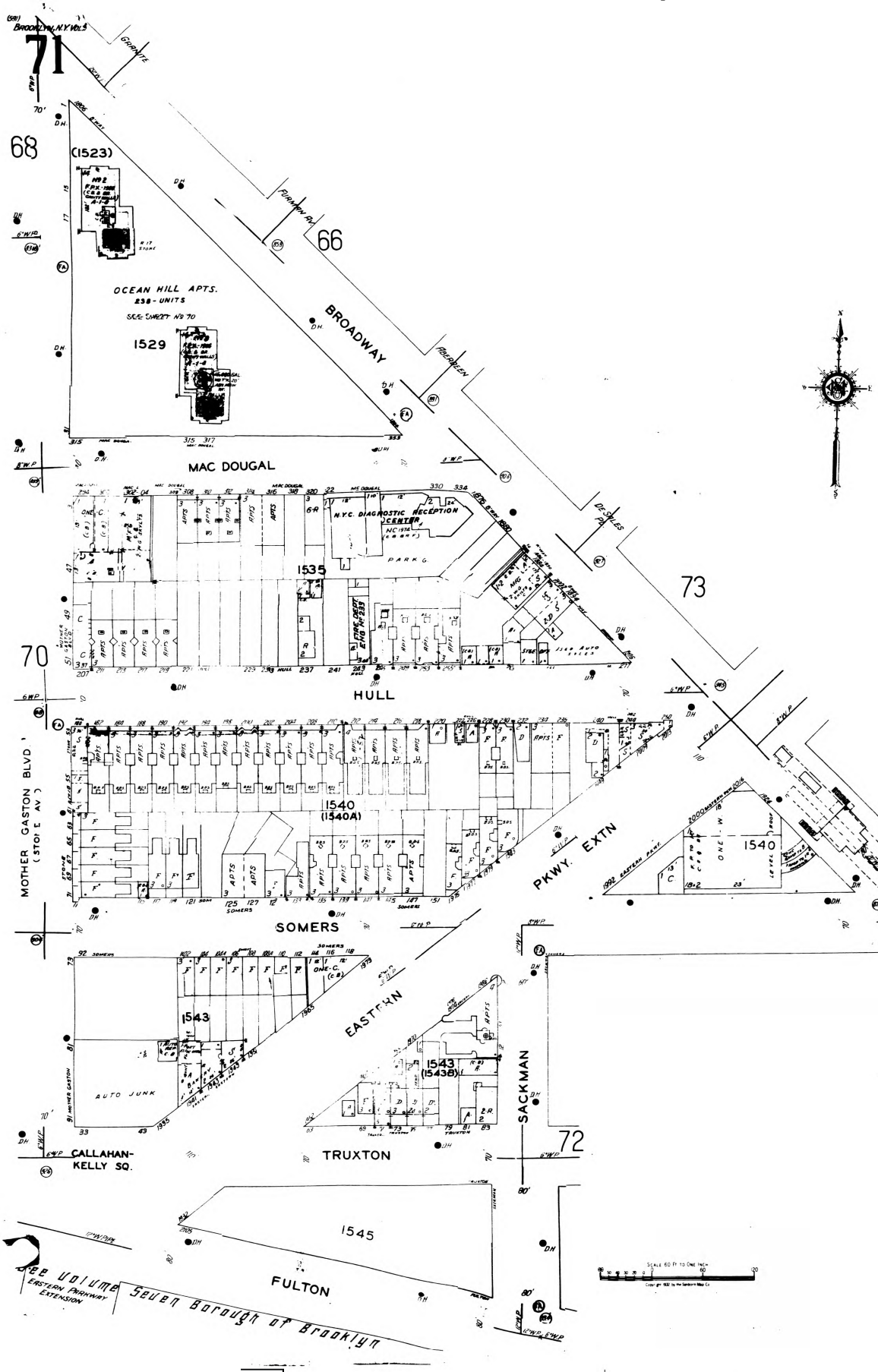

The certified Sanborn Library search results in this report can be authenticated by visiting www.ednet.com/sanborn and entering the certification number. Only Environmental Data Resources Inc. (EDR) is authorized to grant rights for commercial reproduction of maps by The Sanborn Library LLC, the copyright holder for the collection.

Certification # 8779-4804-BBA7

Site Name:	East New York and Ocean Hill Rezoning
Address:	2864 Atlantic Avenue
City, ST, ZIP:	Brooklyn NY 11207
Client:	Fleming-Lee Shue, Inc.
EDR Inquiry:	4217611.3
Order Date:	2/26/2015 11:23:01 AM
Certification #	8779-4804-BBA7
Copyright:	1993

©1993 Sanborn Co., EDR Sanborn, Inc.

1993 Certified Sanborn Map

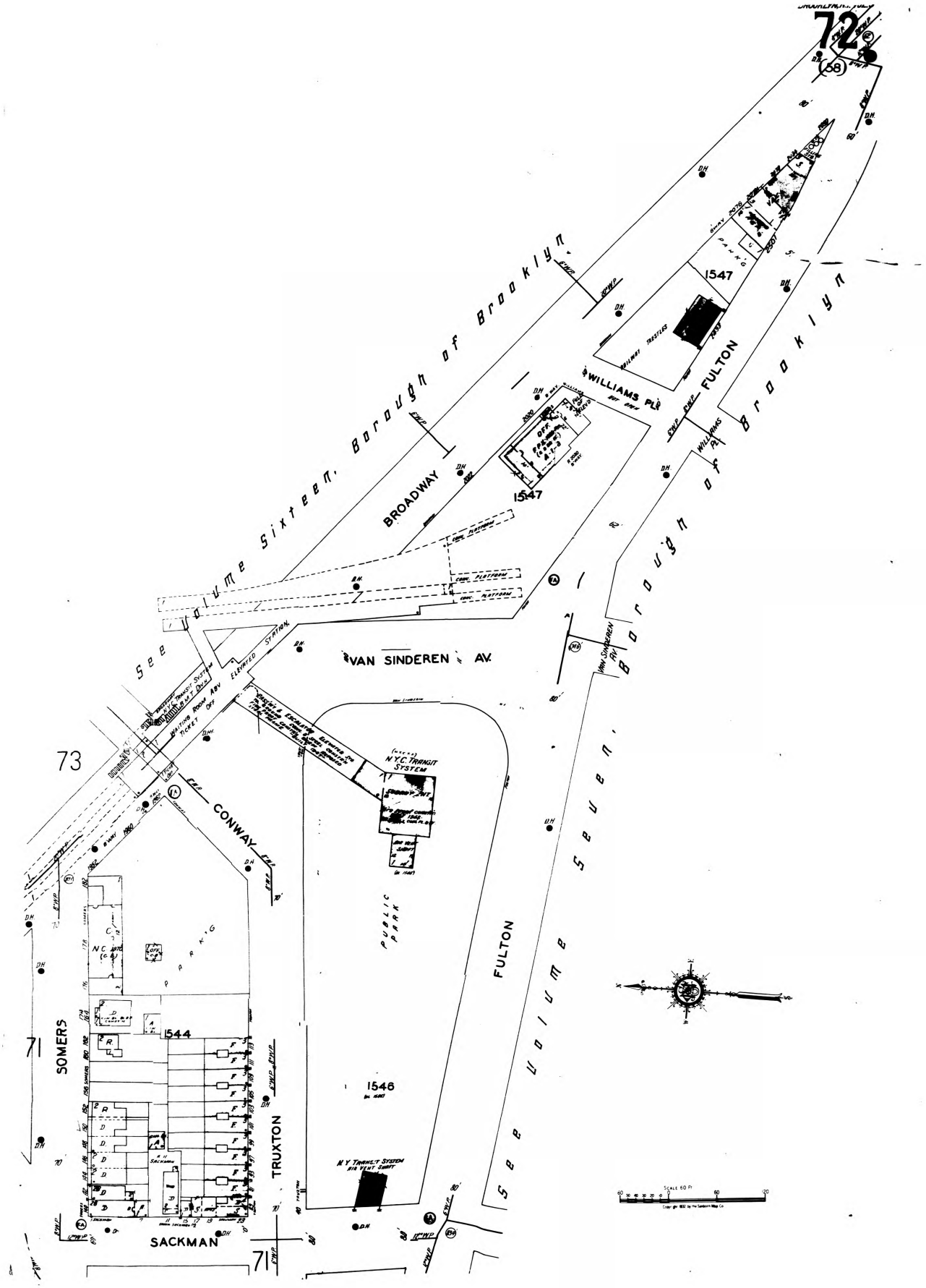

The certified Sanborn Library search results in this report can be authenticated by visiting www.edrnet.com/sanborn and entering the certification number. Only Environmental Data Resources Inc. (EDR) is authorized to grant rights for commercial reproduction of maps by The Sanborn Library LLC, the copyright holder for the collection.

Certification # 8779-4804-BBA7

Site Name: East New York and Ocean Hill Rezoning
Address: 2864 Atlantic Avenue
City, ST, ZIP: Brooklyn NY 11207
Client: Fleming-Lee Shue, Inc.
EDR Inquiry: 4217611.3
Order Date: 2/26/2015 11:23:01 AM
Certification # 8779-4804-BBA7
Copyright: 1993

©1993 Sanborn Co., EDR Sanborn, Inc.

Certified Sanborn® Map Report

2/26/15

Site Name:
East New York and Ocean Hill
2864 Atlantic Avenue
Brooklyn, NY 11207

Client Name:
Fleming-Lee Shue, Inc.
158 West 29th St
New York, NY 10001

EDR Inquiry # 4217611.3

Contact: Sasha Rothenberg

The Sanborn Library has been searched by EDR and maps covering the target property location as provided by Fleming-Lee Shue, Inc. were identified for the years listed below (selected maps only*). The Sanborn Library is the largest, most complete collection of fire insurance maps. The collection includes maps from Sanborn, Bromley, Perris & Browne, Hopkins, Barlow, and others. Only Environmental Data Resources Inc. (EDR) is authorized to grant rights for commercial reproduction of maps by the Sanborn Library LLC, the copyright holder for the collection. Results can be authenticated by visiting www.edrnet.com/sanborn.

The Sanborn Library is continually enhanced with newly identified map archives. This report accesses all maps in the collection as of the day this report was generated.

Certified Sanborn Results:

Site Name: East New York and Ocean Hill Rezoning
Address: 2864 Atlantic Avenue
City, State, Zip: Brooklyn, NY 11207
Cross Street:
P.O. # FP0767
Project: 10013-024-1
Certification # 8779-4804-BBA7

* Environmental Data Resources, Inc. has been instructed by Fleming-Lee Shue, Inc. to print ONLY the Sanborn Maps for the years listed below:

2007 (37) 1951 (27)
1994 (34) 1928 (30)
1993 (3)
1987 (37)
1979 (37)
1968 (20)

Total Maps: 225

Sanborn® Library search results
Certification # 8779-4804-BBA7

The Sanborn Library includes more than 1.2 million fire insurance maps from Sanborn, Bromley, Perris & Browne, Hopkins, Barlow and others which track historical property usage in approximately 12,000 American cities and towns. Collections searched:

- ☑ Library of Congress
- ☑ University Publications of America
- ☑ EDR Private Collection

The Sanborn Library LLC Since 1866™

Limited Permission To Make Copies

Fleming-Lee Shue, Inc. (the client) is permitted to make up to FIVE photocopies of this Sanborn Map transmittal and each fire insurance map accompanying this report solely for the limited use of its customer. No one other than the client is authorized to make copies. Upon request made directly to an EDR Account Executive, the client may be permitted to make a limited number of additional photocopies. This permission is conditioned upon compliance by the client, its customer and their agents with EDR's copyright policy; a copy of which is available upon request.

Disclaimer - Copyright and Trademark notice

This Report contains certain information obtained from a variety of public and other sources reasonably available to Environmental Data Resources, Inc. It cannot be concluded from this Report that coverage information for the target and surrounding properties does not exist from other sources. NO WARRANTY EXPRESSED OR IMPLIED, IS MADE WHATSOEVER IN CONNECTION WITH THIS REPORT. ENVIRONMENTAL DATA RESOURCES, INC. SPECIFICALLY DISCLAIMS THE MAKING OF ANY SUCH WARRANTIES, INCLUDING WITHOUT LIMITATION, MERCHANTABILITY OR FITNESS FOR A PARTICULAR USE OR PURPOSE. ALL RISK IS ASSUMED BY THE USER. IN NO EVENT SHALL ENVIRONMENTAL DATA RESOURCES, INC. BE LIABLE TO ANYONE, WHETHER ARISING OUT OF ERRORS OR OMISSIONS, NEGLIGENCE, ACCIDENT OR ANY OTHER CAUSE, FOR ANY LOSS OF DAMAGE, INCLUDING, WITHOUT LIMITATION, SPECIAL, INCIDENTAL CONSEQUENTIAL, OR EXEMPLARY DAMAGES. ANY LIABILITY ON THE PART OF ENVIRONMENTAL DATA RESOURCES, INC. IS STRICTLY LIMITED TO A REFUND OF THE AMOUNT PAID FOR THIS REPORT. Purchaser accepts this Report "AS IS". Any analyses, estimates, ratings, environmental risk levels or risk codes provided in this Report are provided for illustrative purposes only, and are not intended to provide, nor should they be interpreted as providing any facts regarding, or prediction or forecast of, any environmental risk for any property. Only a Phase I Environmental Site Assessment performed by an environmental professional can provide information regarding the environmental risk for any property. Additionally, the information provided in this Report is not to be construed as legal advice.

Copyright 2015 by Environmental Data Resources, Inc. All rights reserved. Reproduction in any media or format, in whole or in part, of any report or map of Environmental Data Resources, Inc., or its affiliates, is prohibited without prior written permission.

EDR and its logos (including Sanborn and Sanborn Map) are trademarks of Environmental Data Resources, Inc. or its affiliates. All other trademarks used herein are the property of their respective owners.

2007 Certified Sanborn Map



The certified Sanborn Library search results in this report can be authenticated by visiting www.ednet.com/sanborn and entering the certification number. Only Environmental Data Resources Inc. (EDR) is authorized to grant rights for commercial reproduction of maps by The Sanborn Library LLC, the copyright holder for the collection.

Certification # 8779-4804-BBA7

Site Name:	East New York and Ocean Hill Rezoning
Address:	2864 Atlantic Avenue
City, ST, ZIP:	Brooklyn NY 11207
Client:	Fleming-Lee Shue, Inc.
EDR Inquiry:	4217611.3
Order Date:	2/26/2015 11:23:01 AM
Certification #	8779-4804-BBA7
Copyright:	2007

2007 Certified Sanborn Map



The certified Sanborn Library search results in this report can be authenticated by visiting www.ednet.com/sanborn and entering the certification number. Only Environmental Data Resources Inc. (EDR) is authorized to grant rights for commercial reproduction of maps by The Sanborn Library LLC, the copyright holder for the collection.

Certification # 8779-4804-BBA7

Site Name: East New York and Ocean Hill Rezoning
Address: 2864 Atlantic Avenue
City, ST, ZIP: Brooklyn NY 11207
Client: Fleming-Lee Shue, Inc.
EDR Inquiry: 4217611.3
Order Date: 2/26/2015 11:23:01 AM
Certification #: 8779-4804-BBA7

Copyright: 2007

2007 Certified Sanborn Map



The certified Sanborn Library search results in this report can be authenticated by visiting www.ednet.com/sanborn and entering the certification number. Only Environmental Data Resources Inc. (EDR) is authorized to grant rights for commercial reproduction of maps by The Sanborn Library LLC, the copyright holder for the collection.

Certification # 8779-4804-BBA7

Site Name:	East New York and Ocean Hill Rezoning
Address:	2864 Atlantic Avenue
City, ST, ZIP:	Brooklyn NY 11207
Client:	Fleming-Lee Shue, Inc.
EDR Inquiry:	4217611.3
Order Date:	2/26/2015 11:23:01 AM
Certification #	8779-4804-BBA7
Copyright:	2007

SCALE OF FEET
60 50 40 30 20 10 0 60 120

©1928, APRIL 2007, SANBORN

2007 Certified Sanborn Map

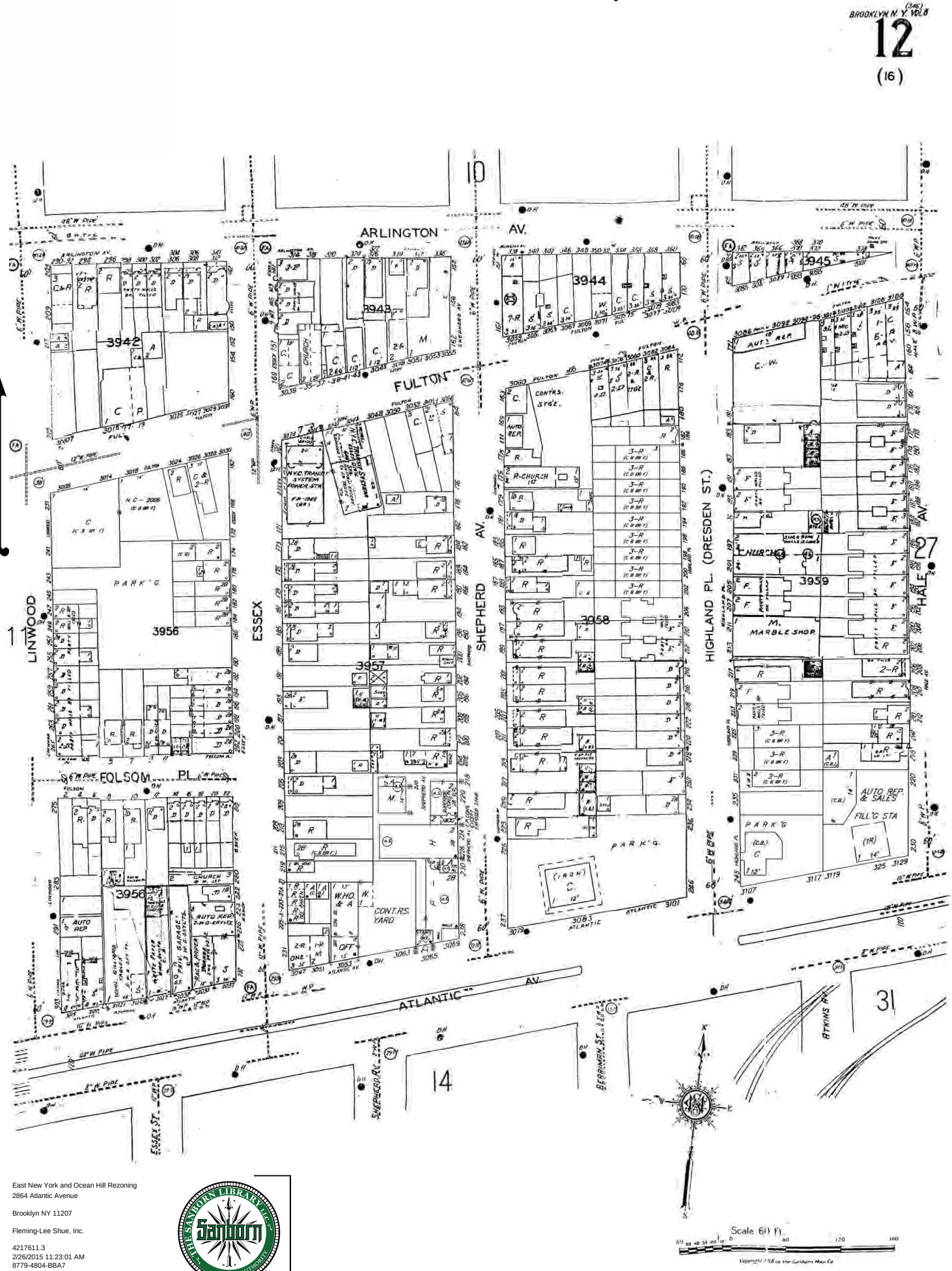

The certified Sanborn Library search results in this report can be authenticated by visiting www.ednet.com/sanborn and entering the certification number. Only Environmental Data Resources Inc. (EDR) is authorized to grant rights for commercial reproduction of maps by The Sanborn Library LLC, the copyright holder for the collection.

Certification # 8779-4804-BBA7

Site Name:	East New York and Ocean Hill Rezoning
Address:	2864 Atlantic Avenue
City, ST, ZIP:	Brooklyn NY 11207
Client:	Fleming-Lee Shue, Inc.
EDR Inquiry:	4217611.3
Order Date:	2/26/2015 11:23:01 AM
Certification #	8779-4804-BBA7
Copyright:	2007

2007 Certified Sanborn Map

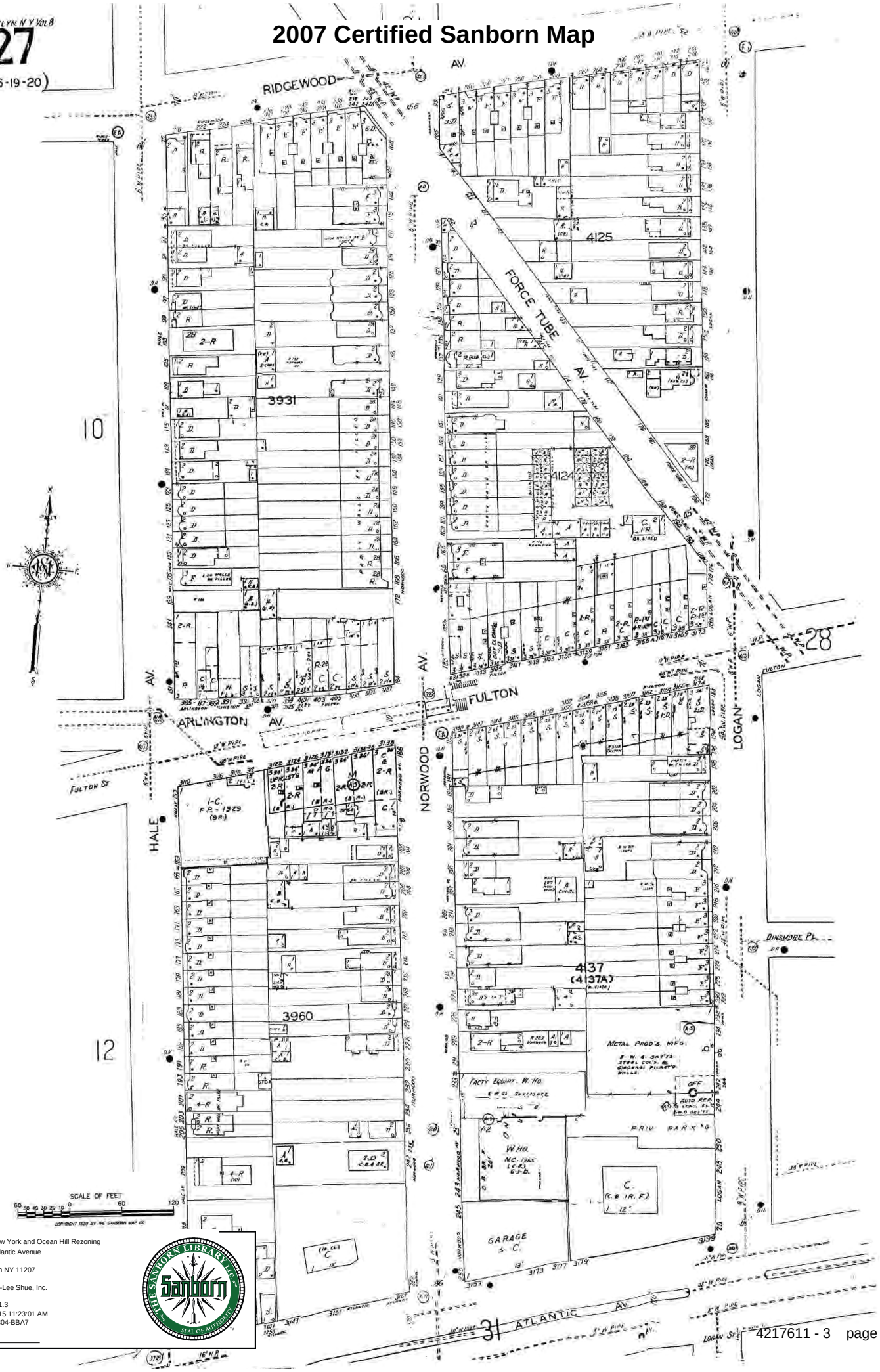

The certified Sanborn Library search results in this report can be authenticated by visiting www.ednet.com/sanborn and entering the certification number. Only Environmental Data Resources Inc. (EDR) is authorized to grant rights for commercial reproduction of maps by The Sanborn Library LLC, the copyright holder for the collection.

Certification # 8779-4804-BBA7

Site Name:	East New York and Ocean Hill Rezoning
Address:	2864 Atlantic Avenue
City, ST, ZIP:	Brooklyn NY 11207
Client:	Fleming-Lee Shue, Inc.
EDR Inquiry:	4217611.3
Order Date:	2/26/2015 11:23:01 AM
Certification #	8779-4804-BBA7
Copyright:	2007

2007 Certified Sanborn Map

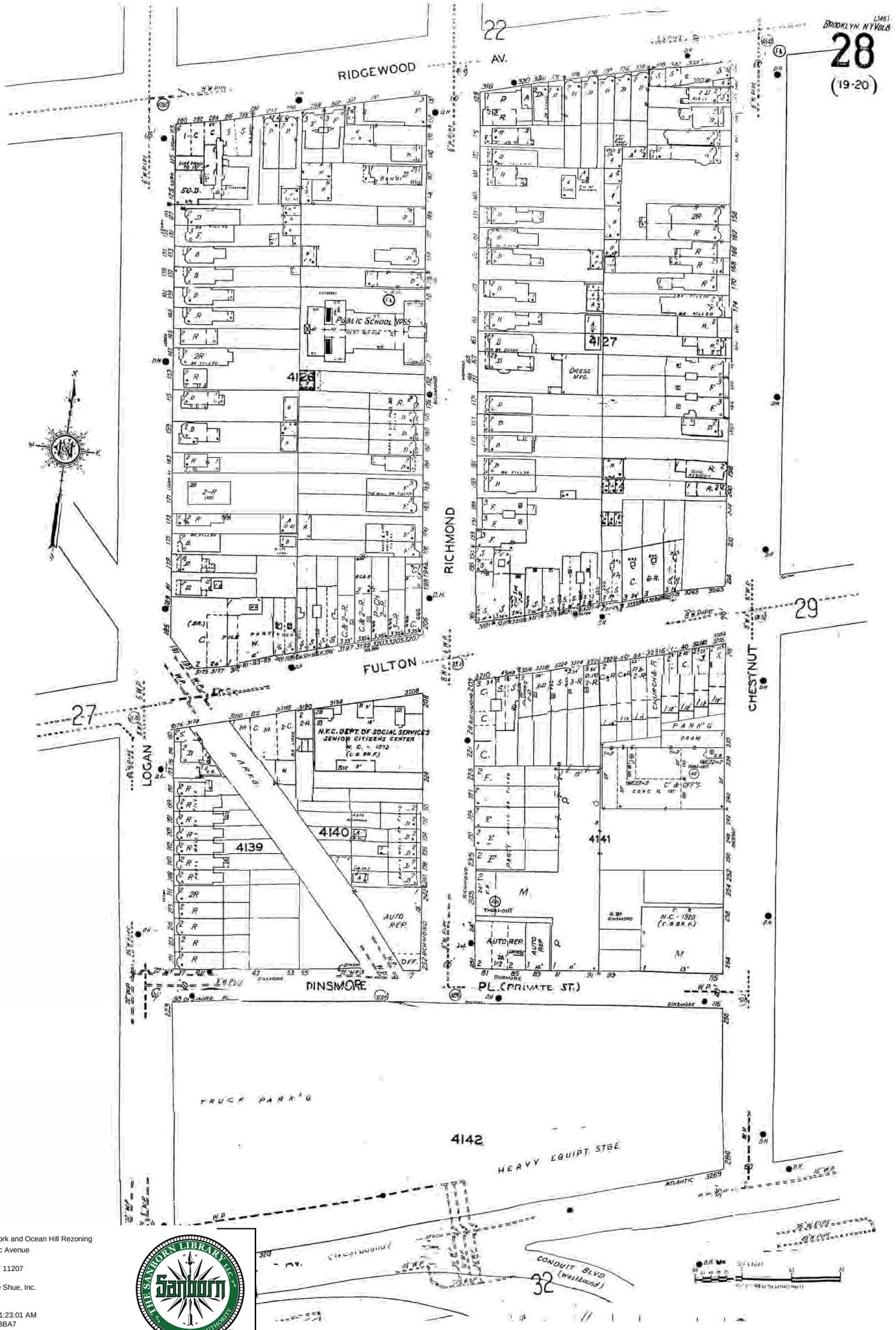

The certified Sanborn Library search results in this report can be authenticated by visiting www.ednet.com/sanborn and entering the certification number. Only Environmental Data Resources Inc. (EDR) is authorized to grant rights for commercial reproduction of maps by The Sanborn Library LLC, the copyright holder for the collection.

Certification # 8779-4804-BBA7

Site Name:	East New York and Ocean Hill Rezoning
Address:	2864 Atlantic Avenue
City, ST, ZIP:	Brooklyn NY 11207
Client:	Fleming-Lee Shue, Inc.
EDR Inquiry:	4217611.3
Order Date:	2/26/2015 11:23:01 AM
Certification #	8779-4804-BBA7
Copyright:	2007

2007 Certified Sanborn Map

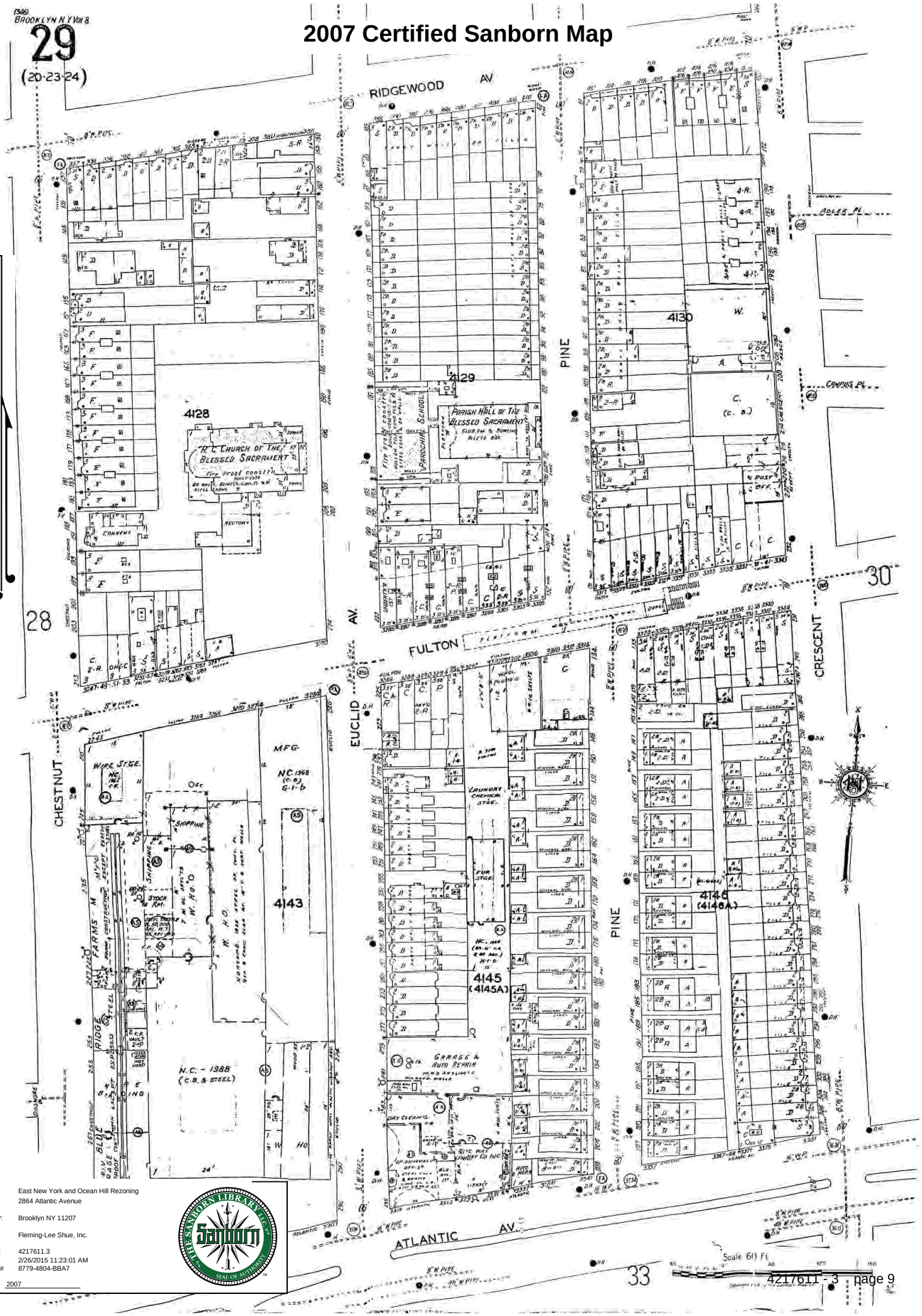

The certified Sanborn Library search results in this report can be authenticated by visiting www.ednet.com/sanborn and entering the certification number. Only Environmental Data Resources Inc. (EDR) is authorized to grant rights for commercial reproduction of maps by The Sanborn Library LLC, the copyright holder for the collection.

Certification # 8779-4804-BBA7

Site Name:	East New York and Ocean Hill Rezoning
Address:	2864 Atlantic Avenue
City, ST, ZIP:	Brooklyn NY 11207
Client:	Fleming-Lee Shue, Inc.
EDR Inquiry:	4217611.3
Order Date:	2/26/2015 11:23:01 AM
Certification #	8779-4804-BBA7
Copyright:	2007

2007 Certified Sanborn Map

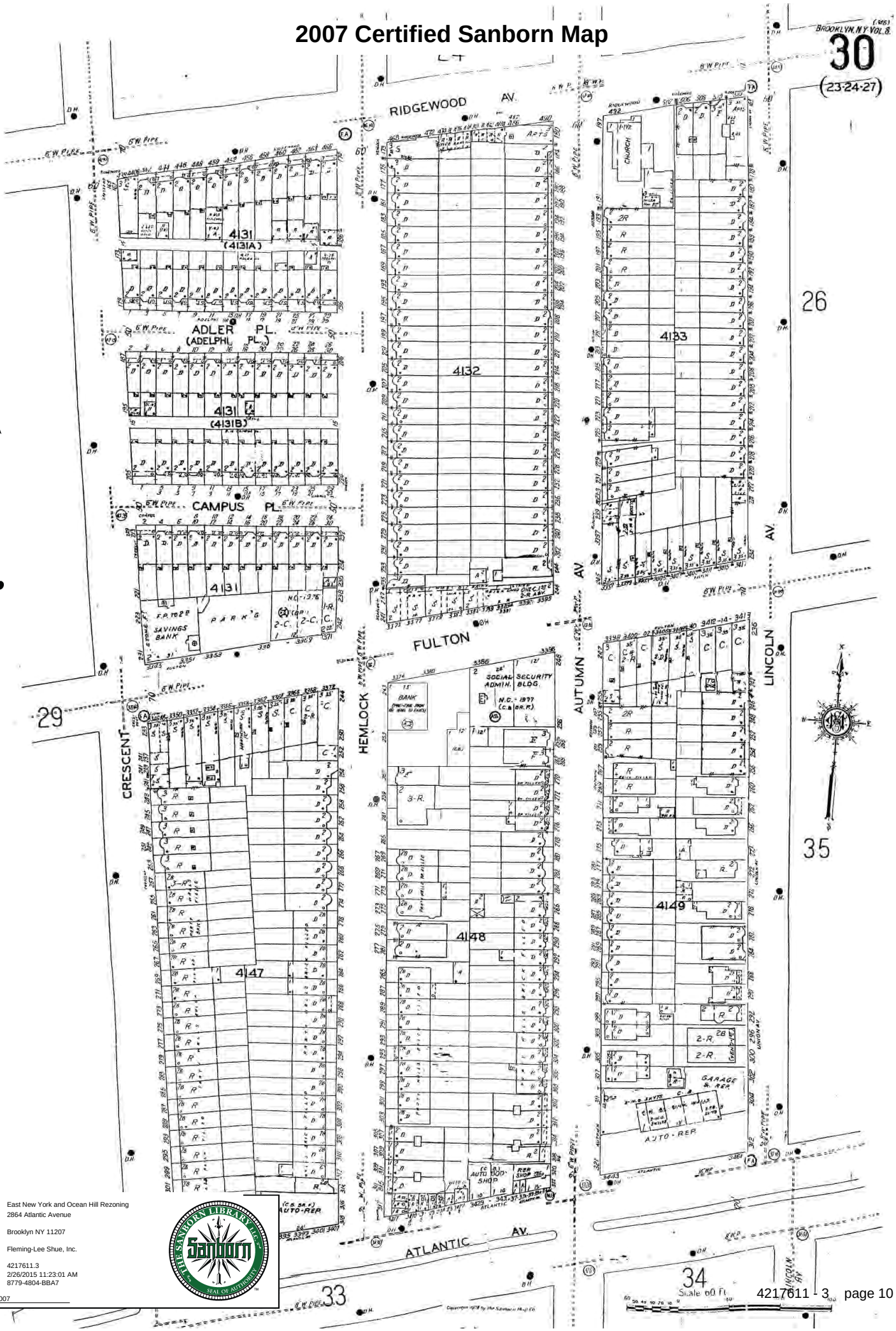

The certified Sanborn Library search results in this report can be authenticated by visiting www.ednet.com/sanborn and entering the certification number. Only Environmental Data Resources Inc. (EDR) is authorized to grant rights for commercial reproduction of maps by The Sanborn Library LLC, the copyright holder for the collection.

Certification # 8779-4804-BBA7

Site Name: East New York and Ocean Hill Rezoning
Address: 2864 Atlantic Avenue
City, ST, ZIP: Brooklyn NY 11207
Client: Fleming-Lee Shue, Inc.
EDR Inquiry: 4217611.3
Order Date: 2/26/2015 11:23:01 AM
Certification # 8779-4804-BBA7

Copyright: 2007

2007 Certified Sanborn Map

The certified Sanborn Library search results in this report can be authenticated by visiting www.edrnet.com/sanborn and entering the certification number. Only Environmental Data Resources Inc. (EDR) is authorized to grant rights for commercial reproduction of maps by The Sanborn Library LLC, the copyright holder for the collection.

Certification # 8779-4804-BBA7

Site Name: East New York and Ocean Hill Rezoning
Address: 2864 Atlantic Avenue

City, ST, ZIP: Brooklyn NY 11207

Client: Fleming-Lee Shue, Inc.

EDR Inquiry: 4217611.3
Order Date: 2/26/2015 11:23:01 AM
Certification # 8779-4804-BBA7

Copyright: 2007

2007 Certified Sanborn Map

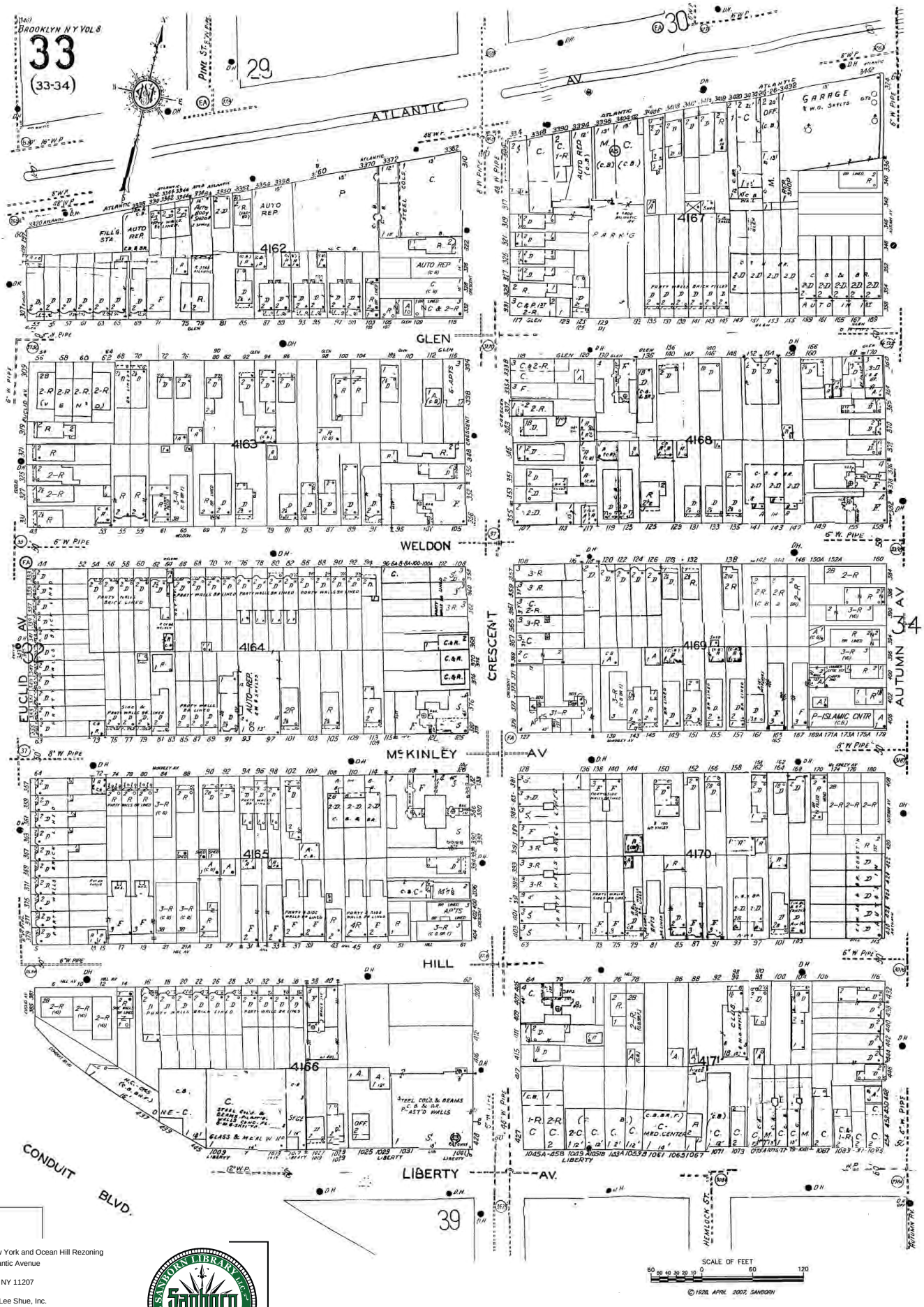

The certified Sanborn Library search results in this report can be authenticated by visiting www.ednet.com/sanborn and entering the certification number. Only Environmental Data Resources Inc. (EDR) is authorized to grant rights for commercial reproduction of maps by The Sanborn Library LLC, the copyright holder for the collection.

Certification # 8779-4804-BBA7

Site Name:	East New York and Ocean Hill Rezoning
Address:	2864 Atlantic Avenue
City, ST, ZIP:	Brooklyn NY 11207
Client:	Fleming-Lee Shue, Inc.
EDR Inquiry:	4217611.3
Order Date:	2/26/2015 11:23:01 AM
Certification #	8779-4804-BBA7
Copyright:	2007

2007 Certified Sanborn Map

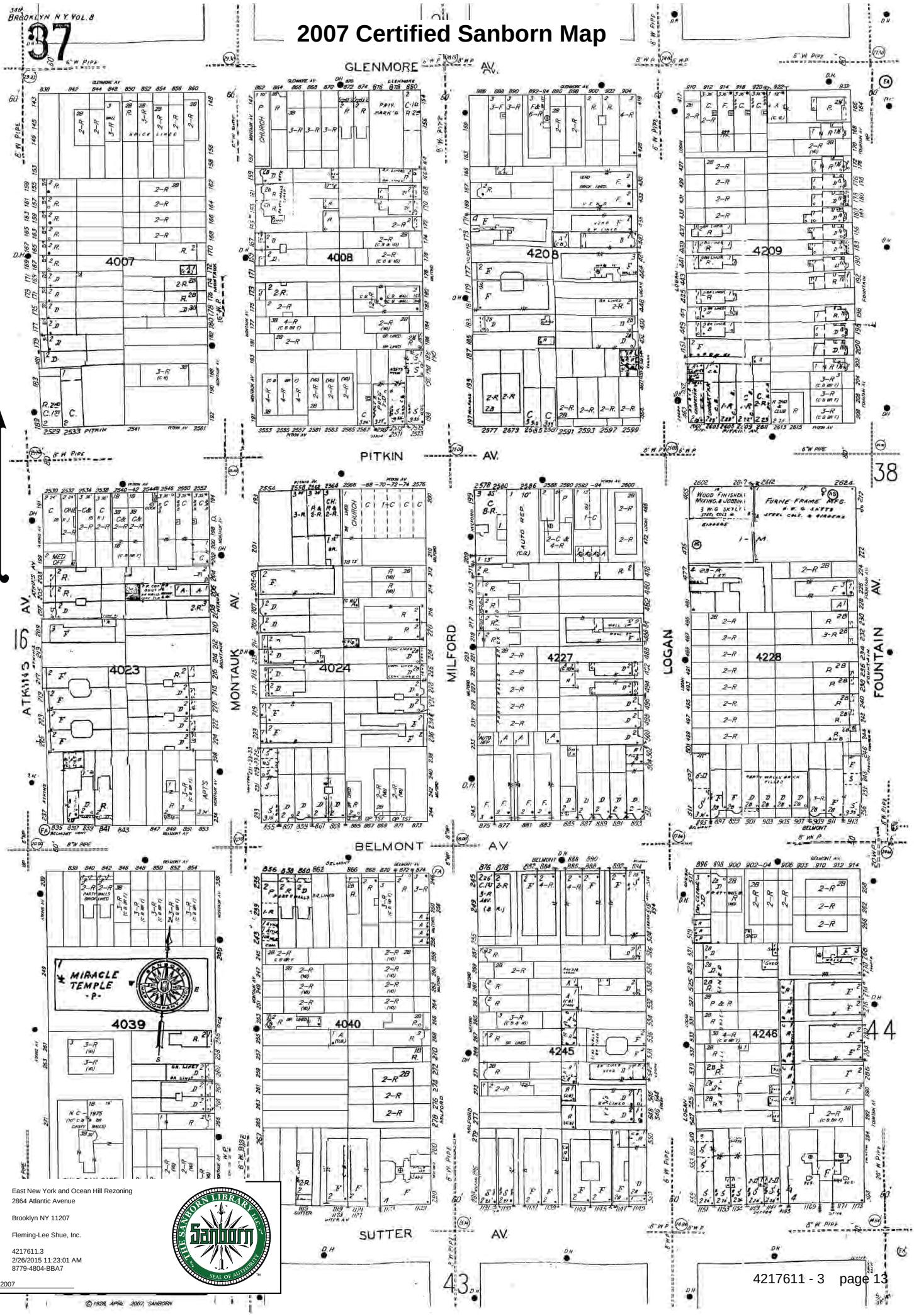

The certified Sanborn Library search results in this report can be authenticated by visiting www.ednet.com/sanborn and entering the certification number. Only Environmental Data Resources Inc. (EDR) is authorized to grant rights for commercial reproduction of maps by The Sanborn Library LLC, the copyright holder for the collection.

Certification # 8779-4804-BBA7

Site Name:	East New York and Ocean Hill Rezoning
Address:	2864 Atlantic Avenue
City, ST, ZIP:	Brooklyn NY 11207
Client:	Fleming-Lee Shue, Inc.
EDR Inquiry:	4217611.3
Order Date:	2/26/2015 11:23:01 AM
Certification #	8779-4804-BBA7
Copyright:	2007

© 1928, APRIL 2007, SANBORN

2007 Certified Sanborn Map



The certified Sanborn Library search results in this report can be authenticated by visiting www.ednet.com/sanborn and entering the certification number. Only Environmental Data Resources Inc. (EDR) is authorized to grant rights for commercial reproduction of maps by The Sanborn Library LLC, the copyright holder for the collection.

Certification # 8779-4804-BBA7

Site Name:	East New York and Ocean Hill Rezoning
Address:	2864 Atlantic Avenue
City, ST, ZIP:	Brooklyn NY 11207
Client:	Fleming-Lee Shue, Inc.
EDR Inquiry:	4217611.3
Order Date:	2/26/2015 11:23:01 AM
Certification #	8779-4804-BBA7
Copyright:	2007

2007 Certified Sanborn Map

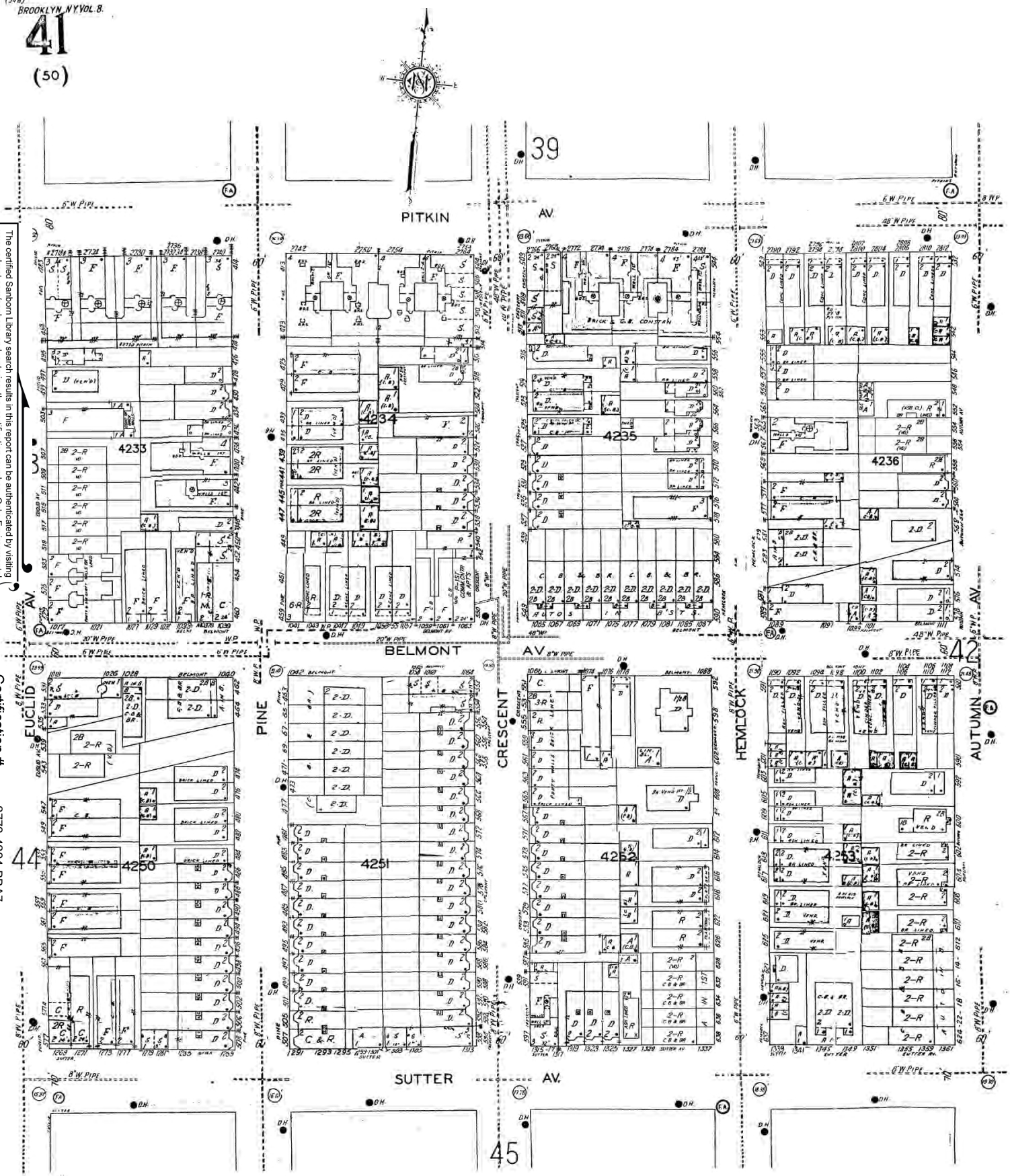

The certified Sanborn Library search results in this report can be authenticated by visiting www.ednet.com/sanborn and entering the certification number. Only Environmental Data Resources Inc. (EDR) is authorized to grant rights for commercial reproduction of maps by The Sanborn Library LLC, the copyright holder for the collection.

Certification # 8779-4804-BBA7

Site Name:	East New York and Ocean Hill Rezoning
Address:	2864 Atlantic Avenue
City, ST, ZIP:	Brooklyn NY 11207
Client:	Fleming-Lee Shue, Inc.
EDR Inquiry:	4217611.3
Order Date:	2/26/2015 11:23:01 AM
Certification #	8779-4804-BBA7
Copyright:	2007

SCALE OF FEET
60 50 40 30 20 10 0 50 120

© 1928, APRIL 2007, SANBORN

2007 Certified Sanborn Map

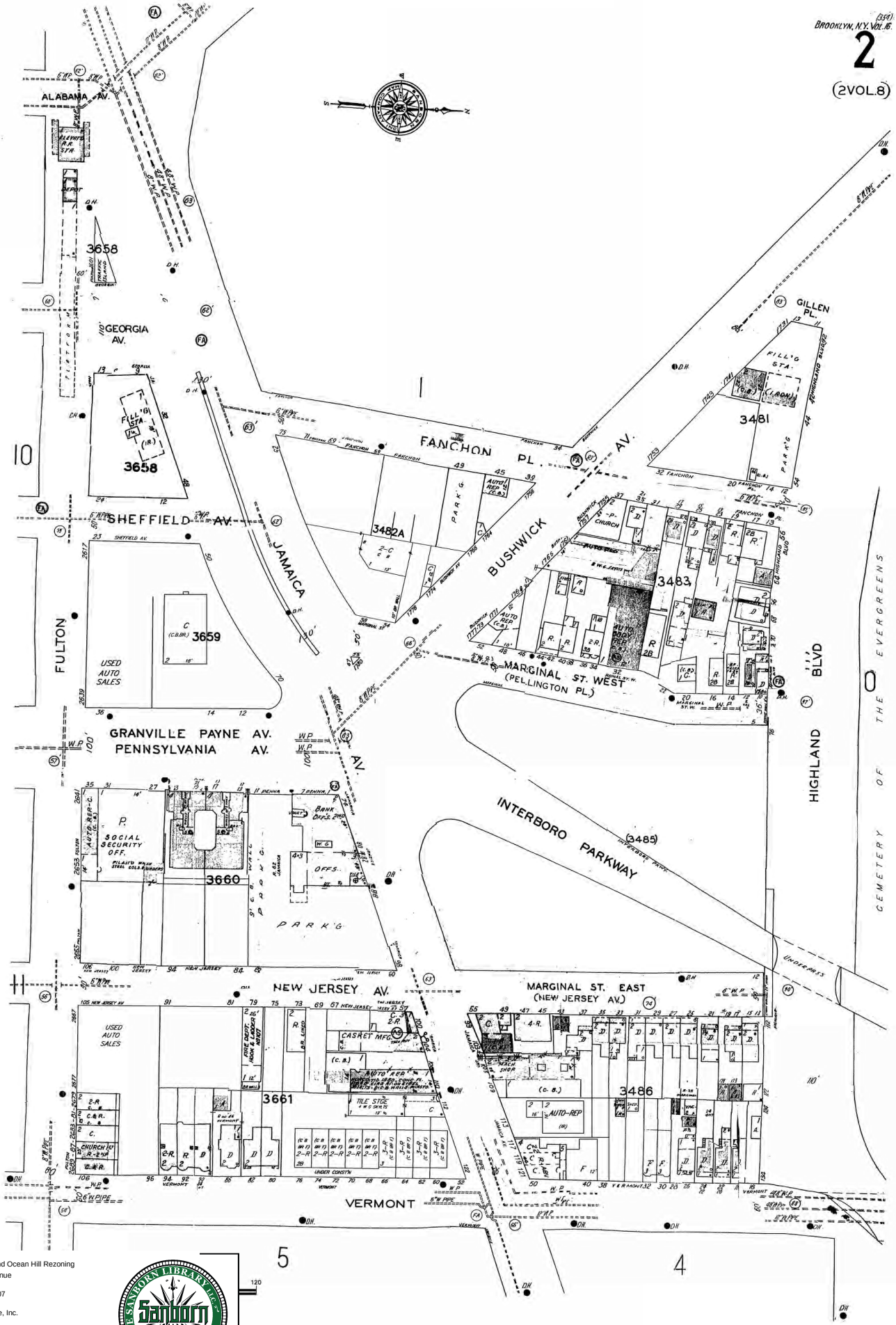

The certified Sanborn Library search results in this report can be authenticated by visiting www.ednet.com/sanborn and entering the certification number. Only Environmental Data Resources Inc. (EDR) is authorized to grant rights for commercial reproduction of maps by The Sanborn Library LLC, the copyright holder for the collection.

Certification # 8779-4804-BBA7

Site Name: East New York and Ocean Hill Rezoning
Address: 2864 Atlantic Avenue
City, ST, ZIP: Brooklyn NY 11207
Client: Fleming-Lee Shue, Inc.
EDR Inquiry: 4217611.3
Order Date: 2/26/2015 11:23:01 AM
Certification # 8779-4804-BBA7

Copyright: 2007

2007 Certified Sanborn Map

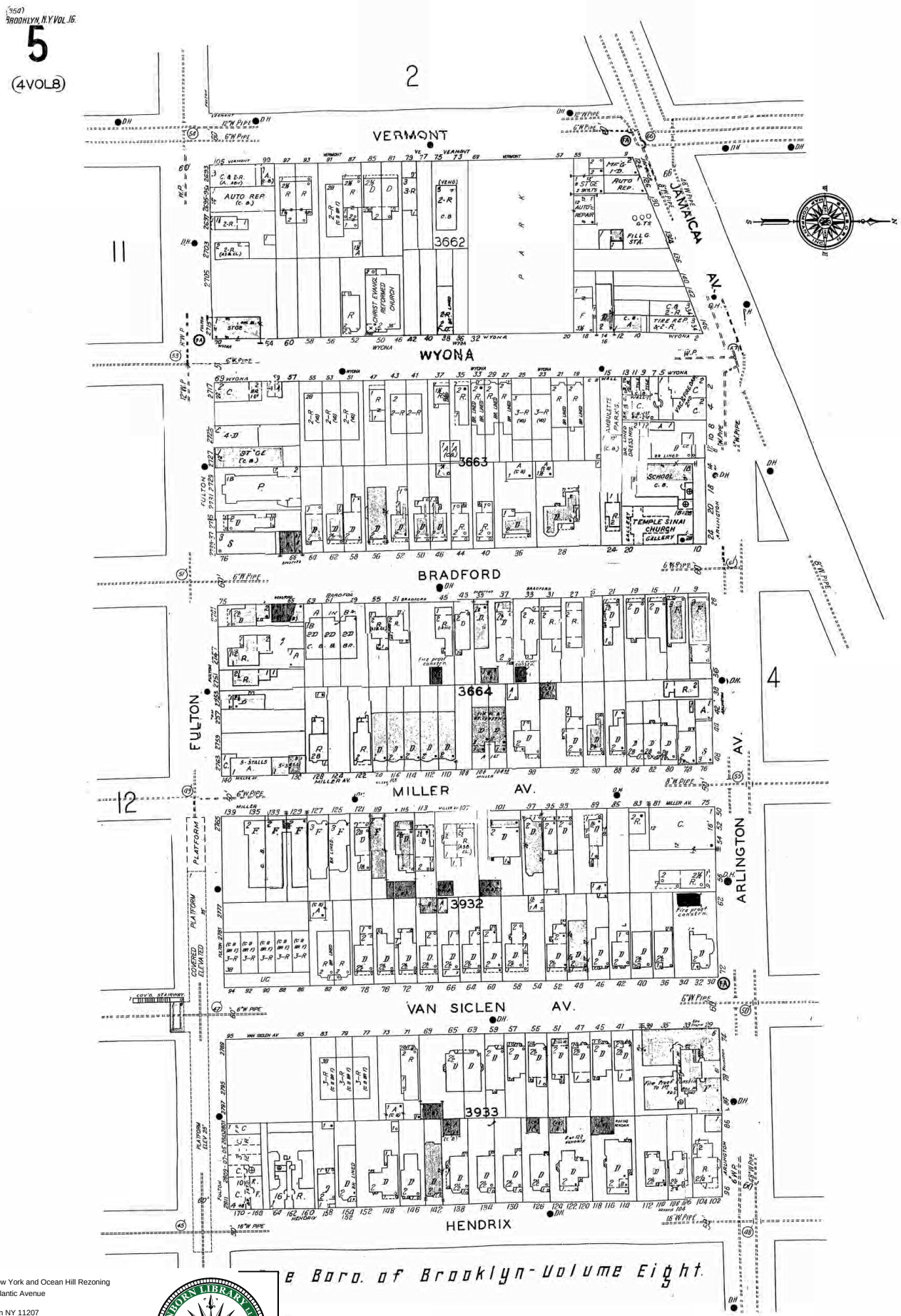

The certified Sanborn Library search results in this report can be authenticated by visiting www.ednet.com/sanborn and entering the certification number. Only Environmental Data Resources Inc. (EDR) is authorized to grant rights for commercial reproduction of maps by The Sanborn Library LLC, the copyright holder for the collection.

Certification # 8779-4804-BBA7

Site Name:	East New York and Ocean Hill Rezoning
Address:	2864 Atlantic Avenue
City, ST, ZIP:	Brooklyn NY 11207
Client:	Fleming-Lee Shue, Inc.
EDR Inquiry:	4217611.3
Order Date:	2/26/2015 11:23:01 AM
Certification #	8779-4804-BBA7
Copyright:	2007

2007 Certified Sanborn Map

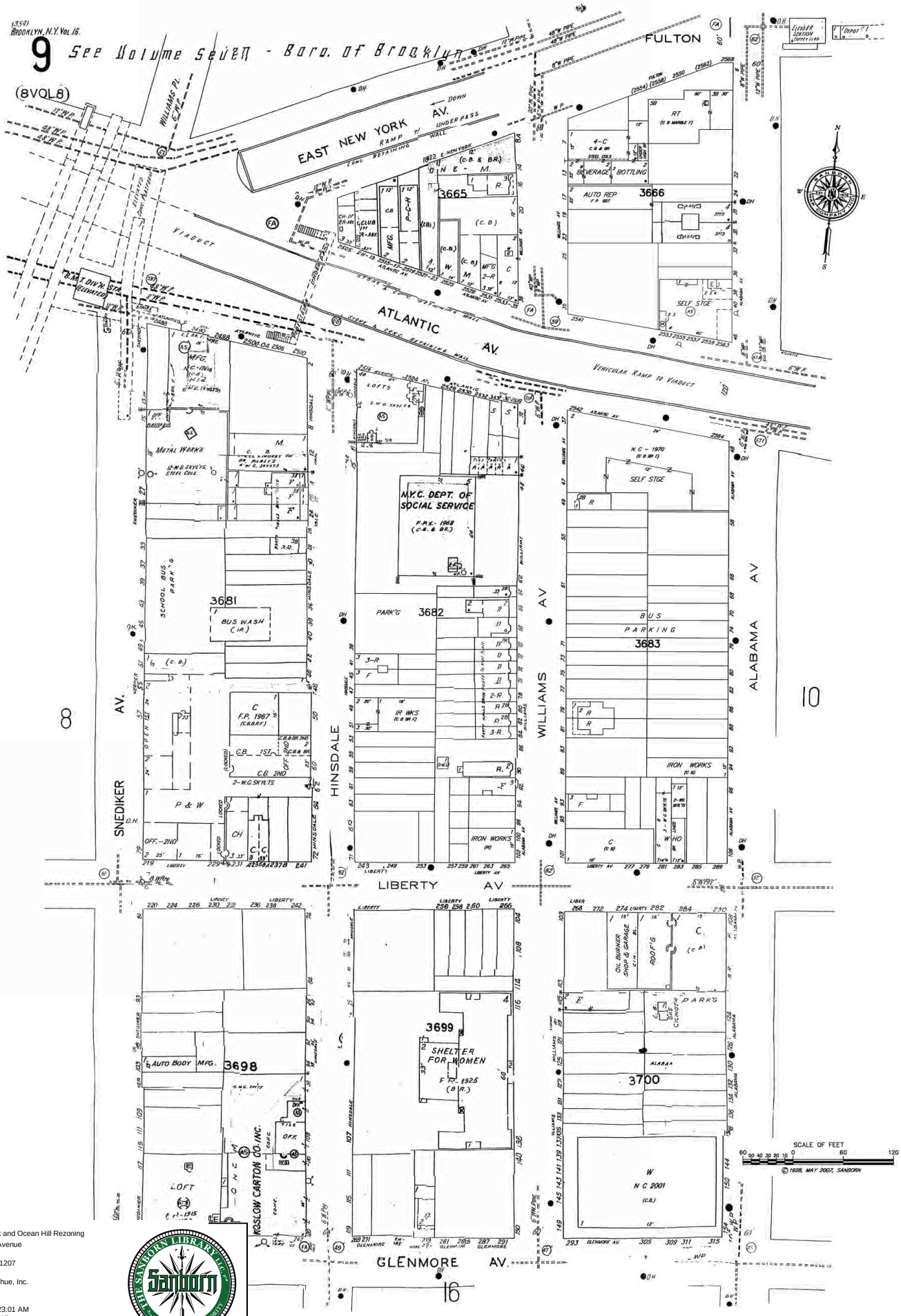

The certified Sanborn Library search results in this report can be authenticated by visiting www.ednet.com/sanborn and entering the certification number. Only Environmental Data Resources Inc. (EDR) is authorized to grant rights for commercial reproduction of maps by The Sanborn Library LLC, the copyright holder for the collection.

Certification # 8779-4804-BBA7

Site Name:	East New York and Ocean Hill Rezoning
Address:	2864 Atlantic Avenue
City, ST, ZIP:	Brooklyn NY 11207
Client:	Fleming-Lee Shue, Inc.
EDR Inquiry:	4217611.3
Order Date:	2/26/2015 11:23:01 AM
Certification #	8779-4804-BBA7
Copyright:	2007

2007 Certified Sanborn Map

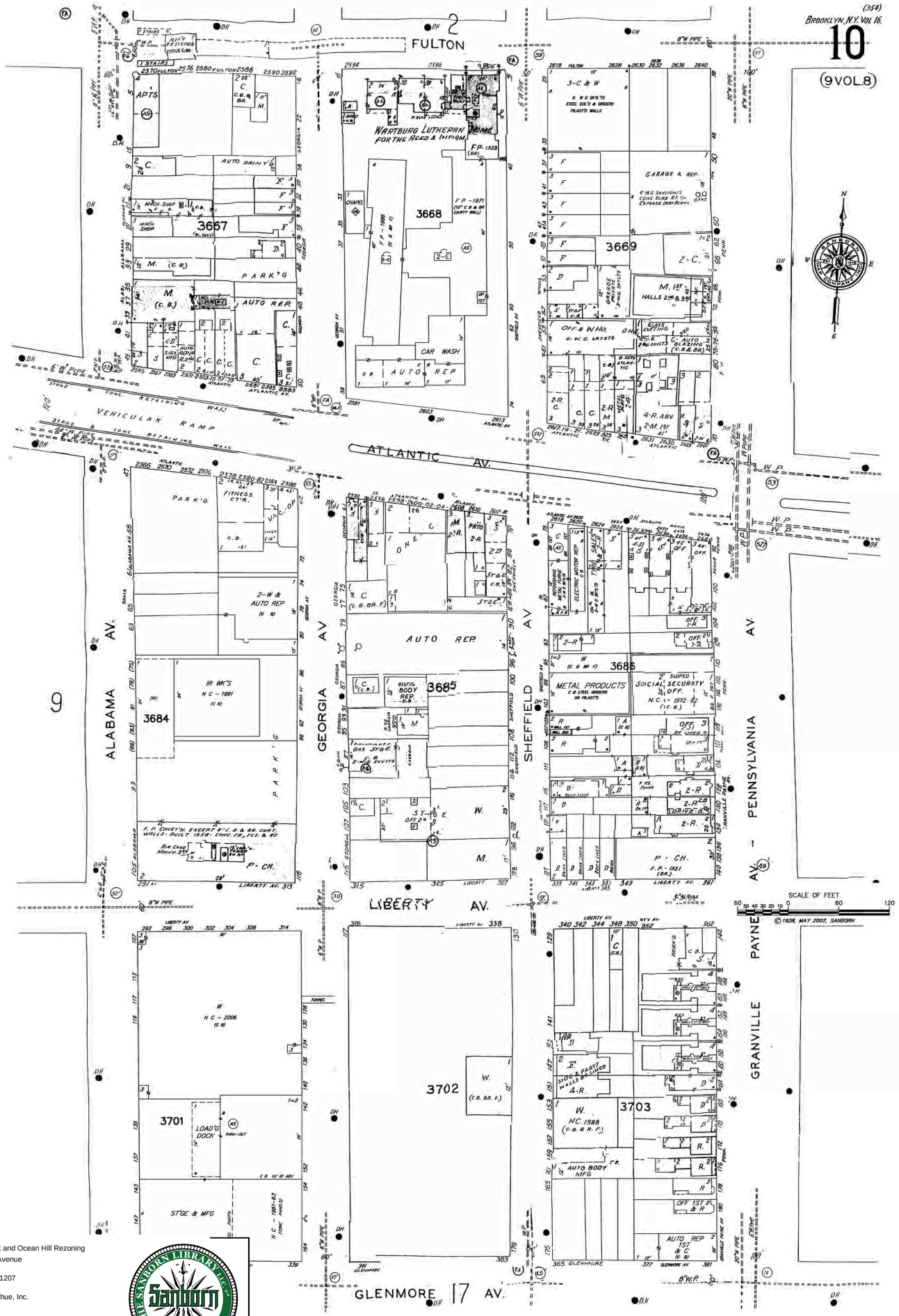

The certified Sanborn Library search results in this report can be authenticated by visiting www.ednet.com/sanborn and entering the certification number. Only Environmental Data Resources Inc. (EDR) is authorized to grant rights for commercial reproduction of maps by The Sanborn Library LLC, the copyright holder for the collection.

Certification # 8779-4804-BBA7

Site Name:	East New York and Ocean Hill Rezoning
Address:	2864 Atlantic Avenue
City, ST, ZIP:	Brooklyn NY 11207
Client:	Fleming-Lee Shue, Inc.
EDR Inquiry:	4217611.3
Order Date:	2/26/2015 11:23:01 AM
Certification #	8779-4804-BBA7
Copyright:	2007

2007 Certified Sanborn Map

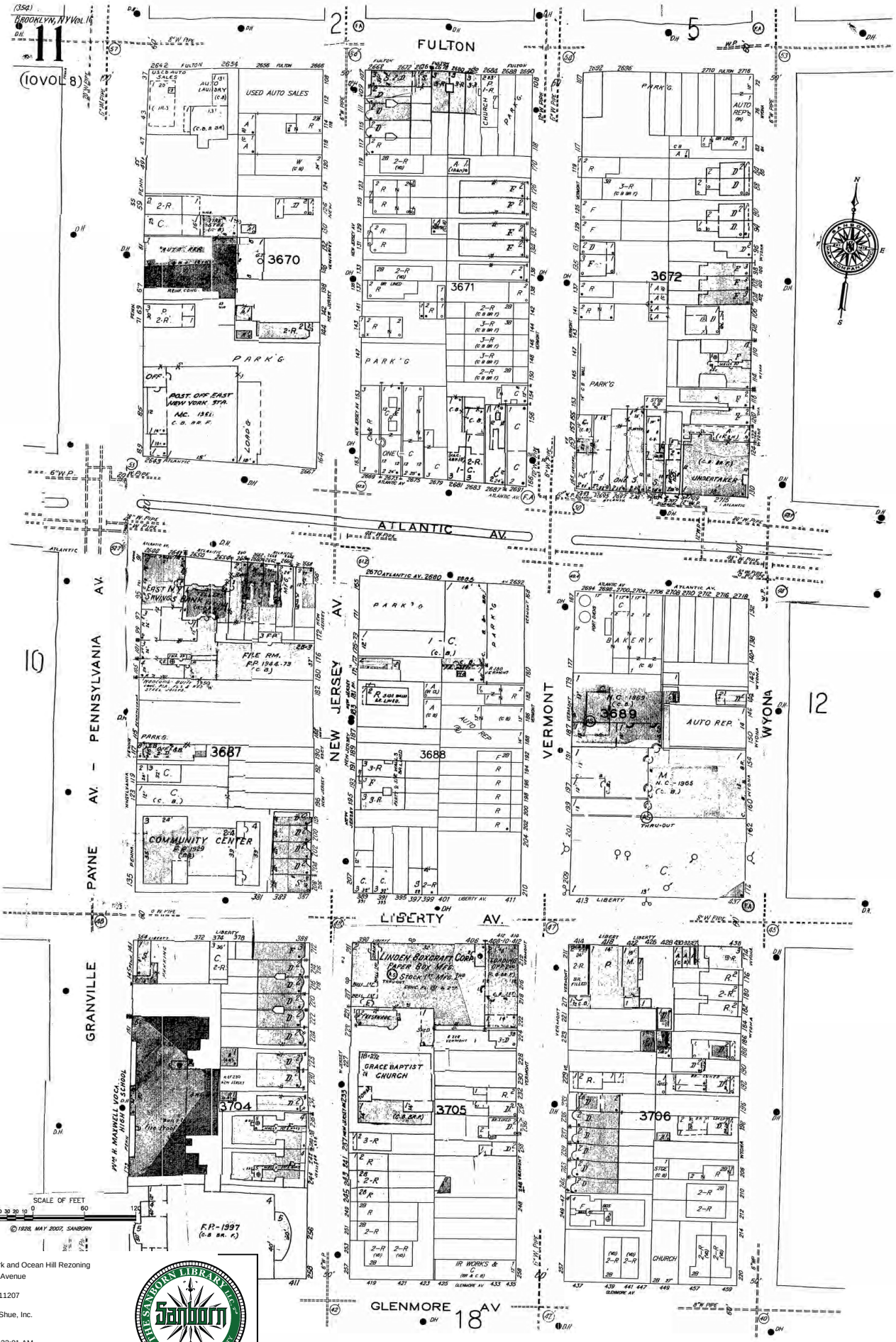

The certified Sanborn Library search results in this report can be authenticated by visiting www.ednet.com/sanborn and entering the certification number. Only Environmental Data Resources Inc. (EDR) is authorized to grant rights for commercial reproduction of maps by The Sanborn Library LLC, the copyright holder for the collection.

Certification # 8779-4804-BBA7

Site Name:	East New York and Ocean Hill Rezoning
Address:	2864 Atlantic Avenue
City, ST, ZIP:	Brooklyn NY 11207
Client:	Fleming-Lee Shue, Inc.
EDR Inquiry:	4217611.3
Order Date:	2/26/2015 11:23:01 AM
Certification #	8779-4804-BBA7
Copyright:	2007

THE SANBORN LIBRARY LLC Sanborn SEAL OF AUTHENTICITY

2007 Certified Sanborn Map

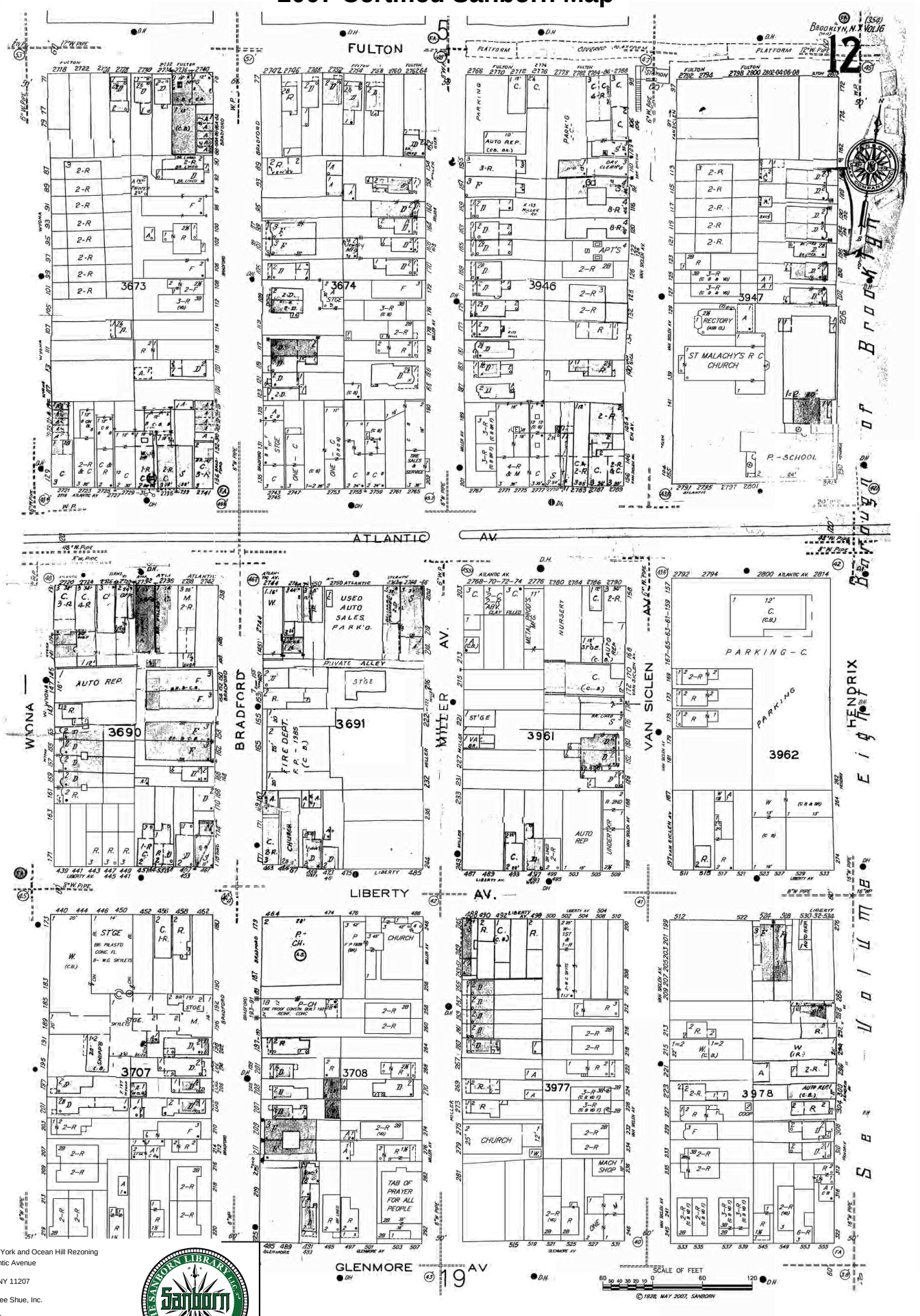

The certified Sanborn Library search results in this report can be authenticated by visiting www.ednet.com/sanborn and entering the certification number. Only Environmental Data Resources Inc. (EDR) is authorized to grant rights for commercial reproduction of maps by The Sanborn Library LLC, the copyright holder for the collection.

Certification # 8779-4804-BBA7

Site Name:	East New York and Ocean Hill Rezoning
Address:	2864 Atlantic Avenue
City, ST, ZIP:	Brooklyn NY 11207
Client:	Fleming-Lee Shue, Inc.
EDR Inquiry:	4217611.3
Order Date:	2/26/2015 11:23:01 AM
Certification #	8779-4804-BBA7
Copyright:	2007

2007 Certified Sanborn Map

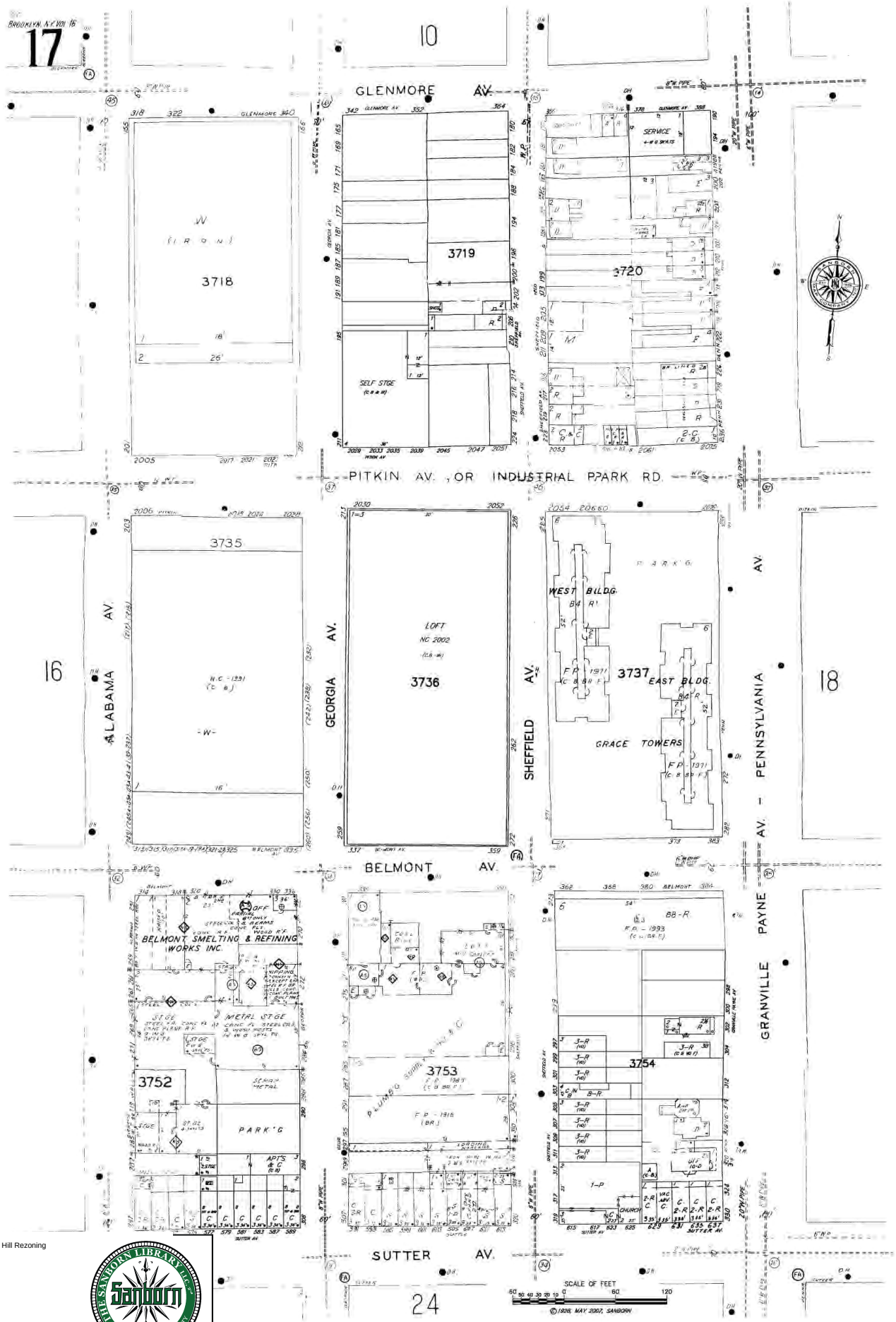

The certified Sanborn Library search results in this report can be authenticated by visiting www.ednet.com/sanborn and entering the certification number. Only Environmental Data Resources Inc. (EDR) is authorized to grant rights for commercial reproduction of maps by The Sanborn Library LLC, the copyright holder for the collection.

Certification # 8779-4804-BBA7

Site Name:	East New York and Ocean Hill Rezoning
Address:	2864 Atlantic Avenue
City, ST, ZIP:	Brooklyn NY 11207
Client:	Fleming-Lee Shue, Inc.
EDR Inquiry:	4217611.3
Order Date:	2/26/2015 11:23:01 AM
Certification #	8779-4804-BBA7

Copyright: 2007

2007 Certified Sanborn Map

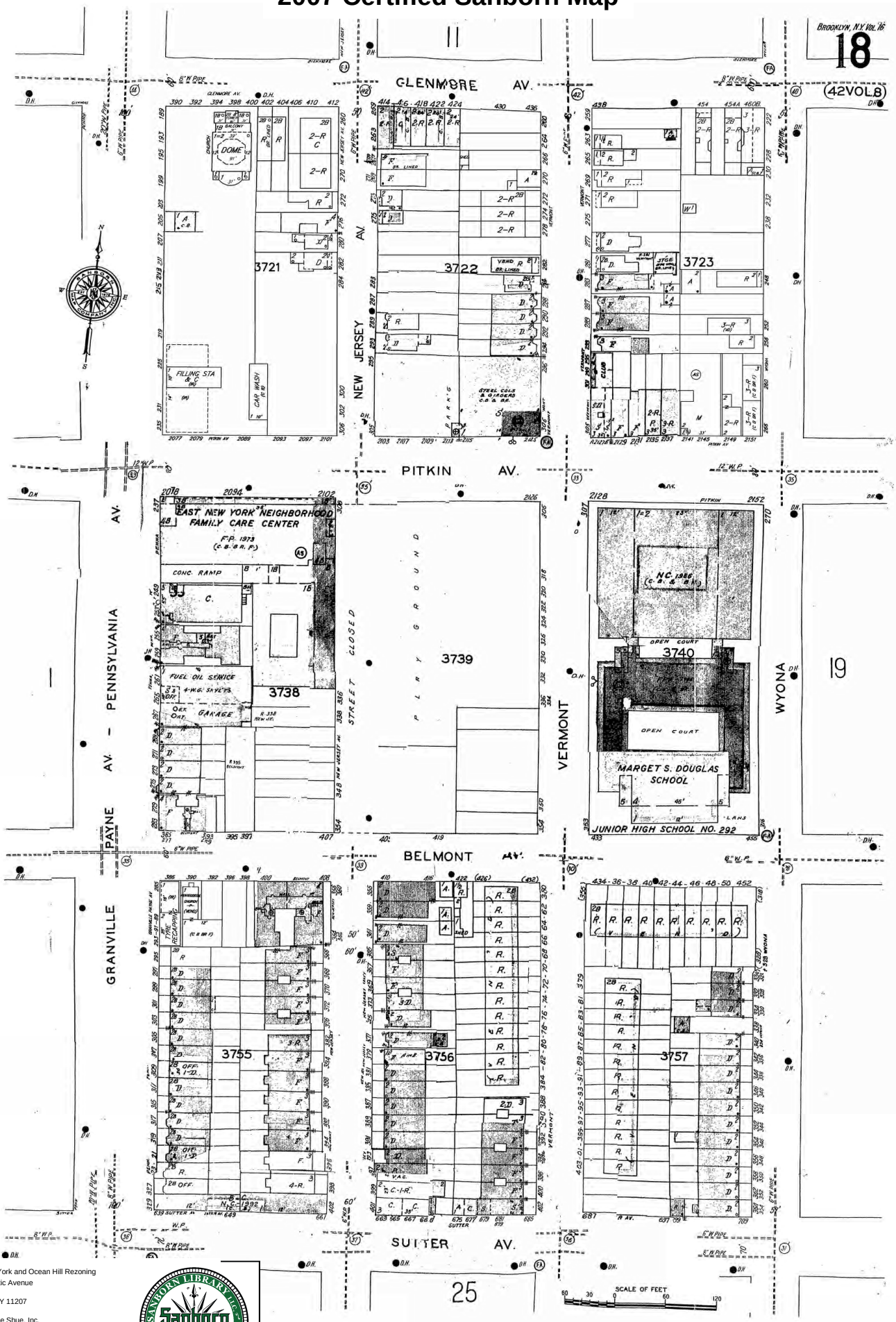

The certified Sanborn Library search results in this report can be authenticated by visiting www.edrnet.com/sanborn and entering the certification number. Only Environmental Data Resources Inc. (EDR) is authorized to grant rights for commercial reproduction of maps by The Sanborn Library LLC, the copyright holder for the collection.

Certification # 8779-4804-BBA7

Site Name:	East New York and Ocean Hill Rezoning
Address:	2864 Atlantic Avenue
City, ST, ZIP:	Brooklyn NY 11207
Client:	Fleming-Lee Shue, Inc.
EDR Inquiry:	4217611.3
Order Date:	2/26/2015 11:23:01 AM
Certification #	8779-4804-BBA7
Copyright:	2007

THE SANBORN LIBRARY LLC — Sanborn — SEAL OF AUTHENTICITY

2007 Certified Sanborn Map



The certified Sanborn Library search results in this report can be authenticated by visiting www.ednet.com/sanborn and entering the certification number. Only Environmental Data Resources Inc. (EDR) is authorized to grant rights for commercial reproduction of maps by The Sanborn Library LLC, the copyright holder for the collection.

Certification # 8779-4804-BBA7

Site Name:	East New York and Ocean Hill Rezoning
Address:	2864 Atlantic Avenue
City, ST, ZIP:	Brooklyn NY 11207
Client:	Fleming-Lee Shue, Inc.
EDR Inquiry:	4217611.3
Order Date:	2/26/2015 11:23:01 AM
Certification #	8779-4804-BBA7
Copyright:	2007

2007 Certified Sanborn Map

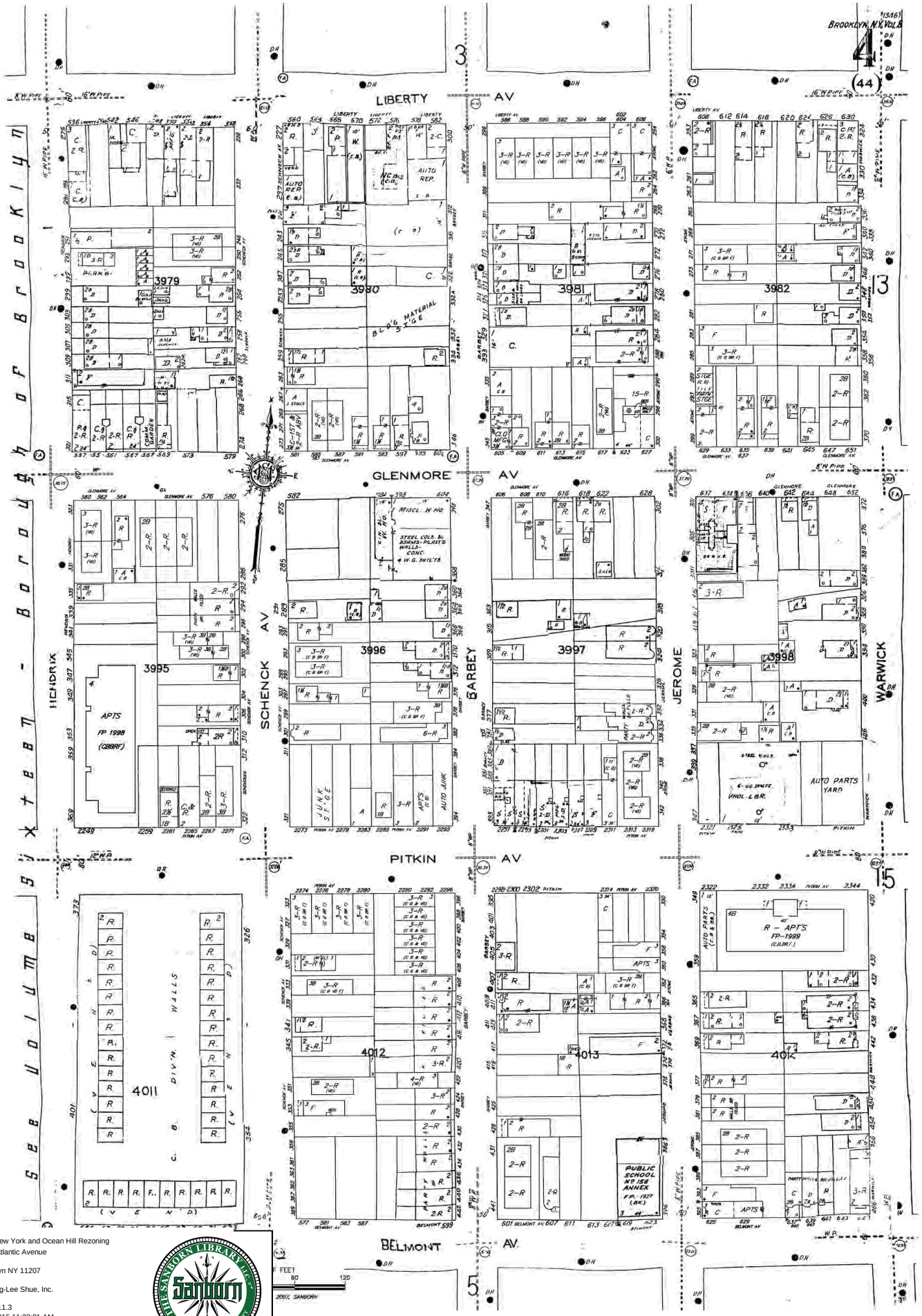

The certified Sanborn Library search results in this report can be authenticated by visiting www.ednet.com/sanborn and entering the certification number. Only Environmental Data Resources Inc. (EDR) is authorized to grant rights for commercial reproduction of maps by The Sanborn Library LLC, the copyright holder for the collection.

Certification # 8779-4804-BBA7

Site Name:	East New York and Ocean Hill Rezoning
Address:	2864 Atlantic Avenue
City, ST, ZIP:	Brooklyn NY 11207
Client:	Fleming-Lee Shue, Inc.
EDR Inquiry:	4217611.3
Order Date:	2/26/2015 11:23:01 AM
Certification #	8779-4804-BBA7

Copyright: 2007

2007 Certified Sanborn Map

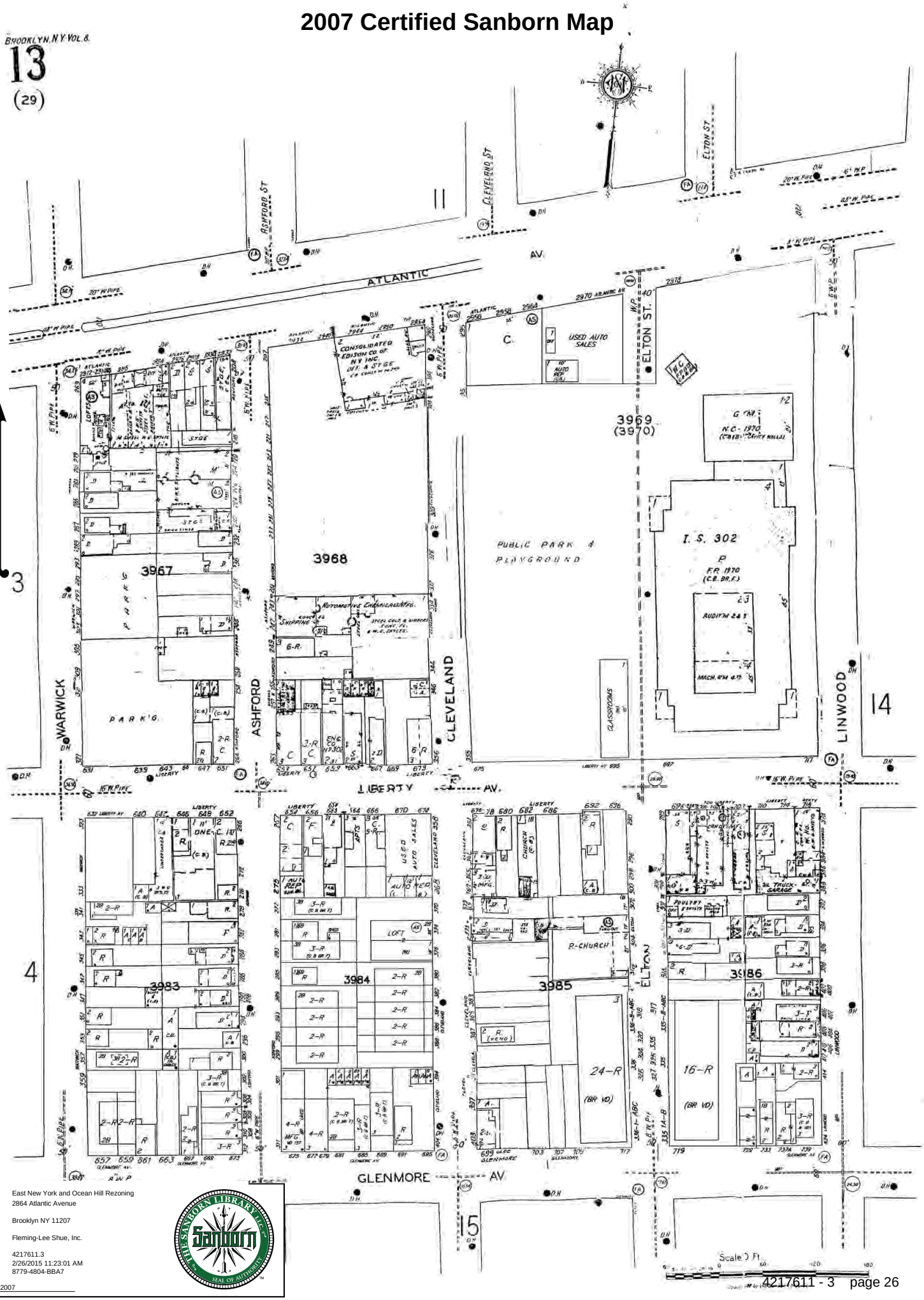

The certified Sanborn Library search results in this report can be authenticated by visiting www.ednet.com/sanborn and entering the certification number. Only Environmental Data Resources Inc. (EDR) is authorized to grant rights for commercial reproduction of maps by The Sanborn Library LLC, the copyright holder for the collection.

Certification # 8779-4804-BBA7

Site Name:	East New York and Ocean Hill Rezoning
Address:	2864 Atlantic Avenue
City, ST, ZIP:	Brooklyn NY 11207
Client:	Fleming-Lee Shue, Inc.
EDR Inquiry:	4217611.3
Order Date:	2/26/2015 11:23:01 AM
Certification #	8779-4804-BBA7

Copyright: 2007

2007 Certified Sanborn Map

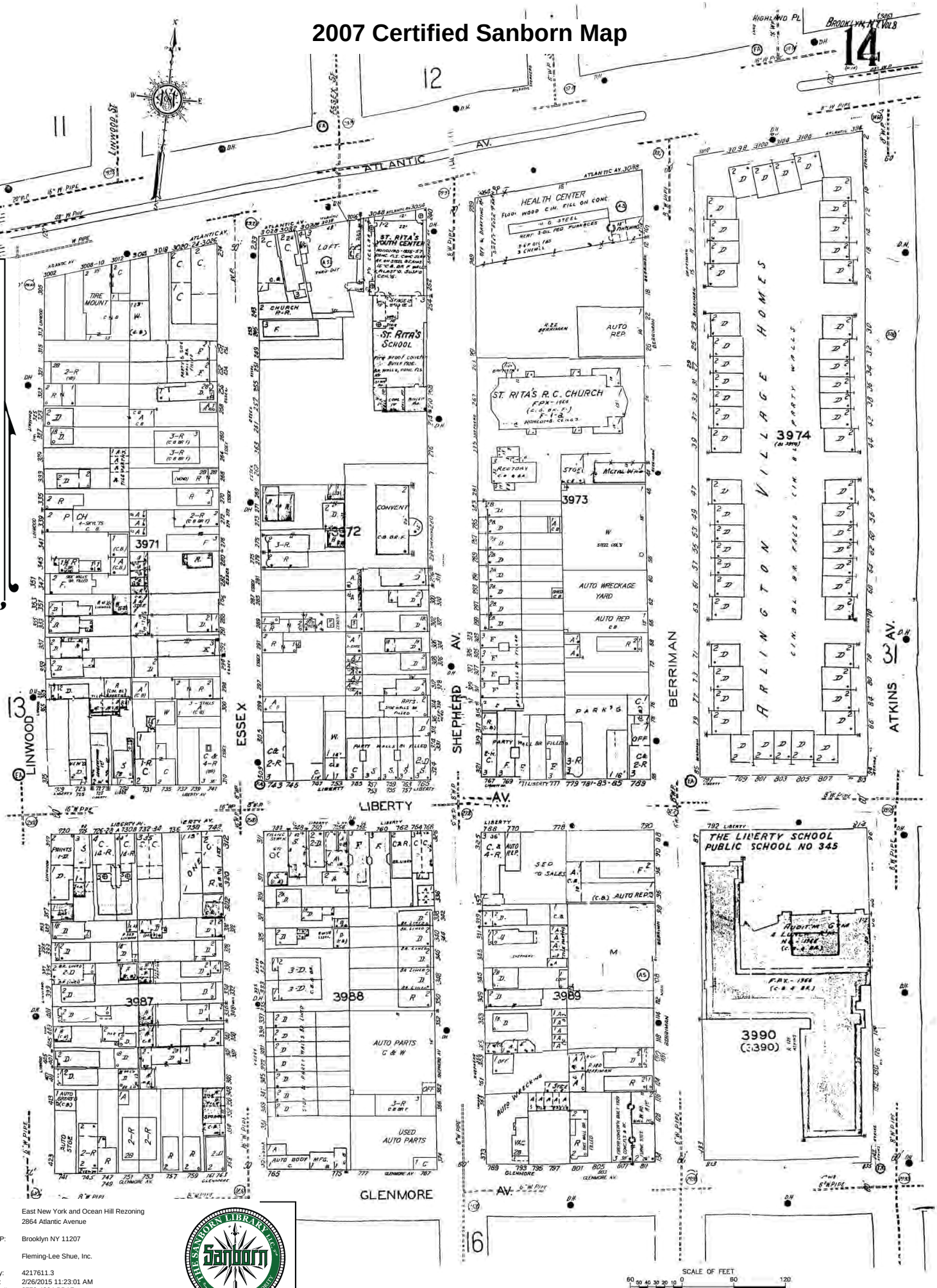

The certified Sanborn Library search results in this report can be authenticated by visiting www.ednet.com/sanborn and entering the certification number. Only Environmental Data Resources Inc. (EDR) is authorized to grant rights for commercial reproduction of maps by The Sanborn Library LLC, the copyright holder for the collection.

Certification # 8779-4804-BBA7

Site Name:	East New York and Ocean Hill Rezoning
Address:	2864 Atlantic Avenue
City, ST, ZIP:	Brooklyn NY 11207
Client:	Fleming-Lee Shue, Inc.
EDR Inquiry:	4217611.3
Order Date:	2/26/2015 11:23:01 AM
Certification #	8779-4804-BBA7
Copyright:	2007

2007 Certified Sanborn Map



The certified Sanborn Library search results in this report can be authenticated by visiting www.ednet.com/sanborn and entering the certification number. Only Environmental Data Resources Inc. (EDR) is authorized to grant rights for commercial reproduction of maps by The Sanborn Library LLC, the copyright holder for the collection.

Certification # 8779-4804-BBA7

Site Name:	East New York and Ocean Hill Rezoning
Address:	2864 Atlantic Avenue
City, ST, ZIP:	Brooklyn NY 11207
Client:	Fleming-Lee Shue, Inc.
EDR Inquiry:	4217611.3
Order Date:	2/26/2015 11:23:01 AM
Certification #	8779-4804-BBA7
Copyright:	2007

©1928, APRIL 2007, SANBORN

2007 Certified Sanborn Map



The certified Sanborn Library search results in this report can be authenticated by visiting www.ednet.com/sanborn and entering the certification number. Only Environmental Data Resources Inc. (EDR) is authorized to grant rights for commercial reproduction of maps by The Sanborn Library LLC, the copyright holder for the collection.

Certification # 8779-4804-BBA7

Site Name:	East New York and Ocean Hill Rezoning
Address:	2864 Atlantic Avenue
City, ST, ZIP:	Brooklyn NY 11207
Client:	Fleming-Lee Shue, Inc.
EDR Inquiry:	4217611.3
Order Date:	2/26/2015 11:23:01 AM
Certification #	8779-4804-BBA7
Copyright:	2007

2007 Certified Sanborn Map



The certified Sanborn Library search results in this report can be authenticated by visiting www.ednet.com/sanborn and entering the certification number. Only Environmental Data Resources Inc. (EDR) is authorized to grant rights for commercial reproduction of maps by The Sanborn Library LLC, the copyright holder for the collection.

Certification # 8779-4804-BBA7

Site Name:	East New York and Ocean Hill Rezoning
Address:	2864 Atlantic Avenue
City, ST, ZIP:	Brooklyn NY 11207
Client:	Fleming-Lee Shue, Inc.
EDR Inquiry:	4217611.3
Order Date:	2/26/2015 11:23:01 AM
Certification #	8779-4804-BBA7
Copyright:	2007

2007 Certified Sanborn Map

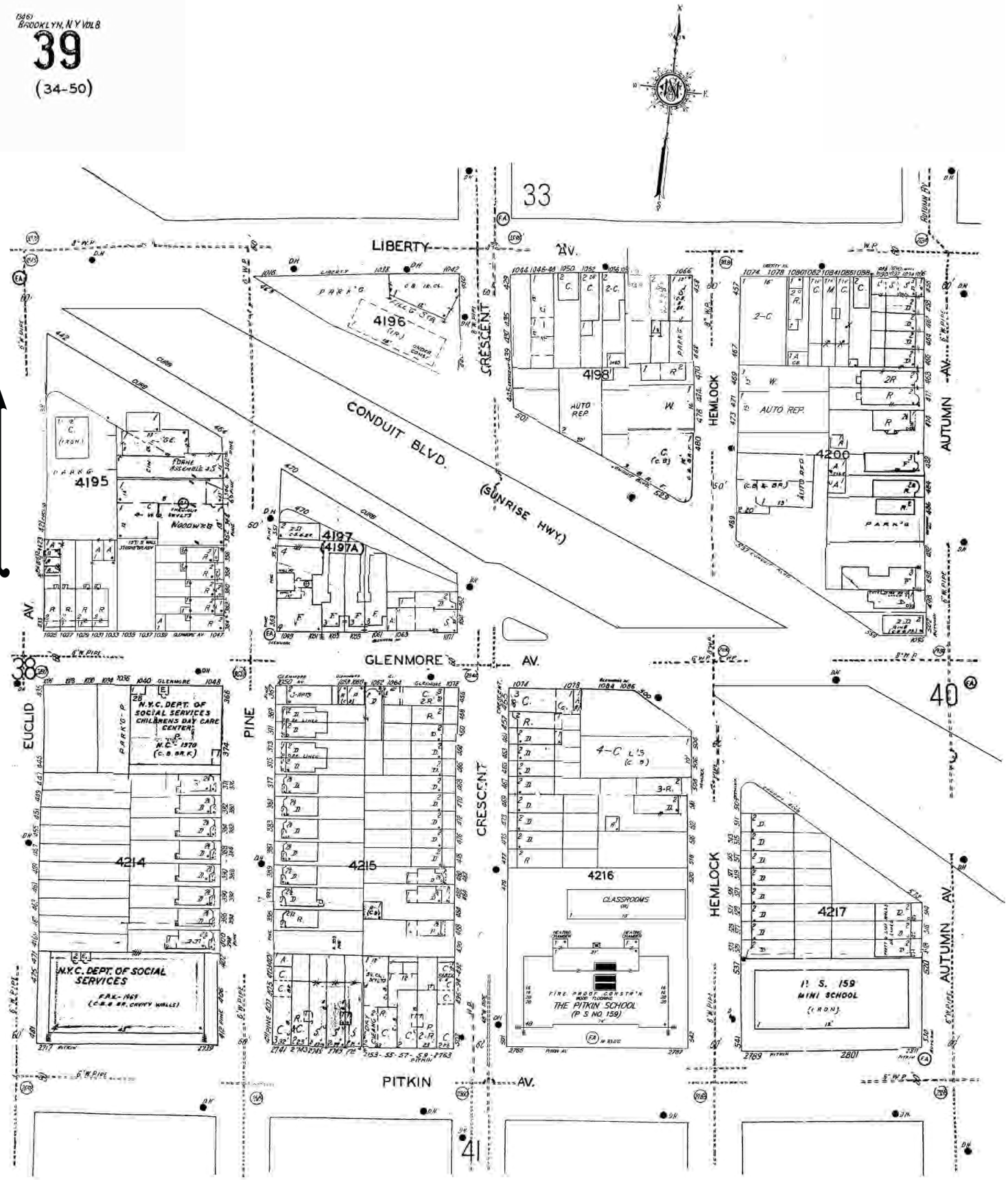

The certified Sanborn Library search results in this report can be authenticated by visiting www.edrnet.com/sanborn and entering the certification number. Only Environmental Data Resources Inc. (EDR) is authorized to grant rights for commercial reproduction of maps by The Sanborn Library LLC, the copyright holder for the collection.

Certification # 8779-4804-BBA7

Site Name:	East New York and Ocean Hill Rezoning
Address:	2864 Atlantic Avenue
City, ST, ZIP:	Brooklyn NY 11207
Client:	Fleming-Lee Shue, Inc.
EDR Inquiry:	4217611.3
Order Date:	2/26/2015 11:23:01 AM
Certification #	8779-4804-BBA7
Copyright:	2007

Scale 60 Ft.

2007 Certified Sanborn Map

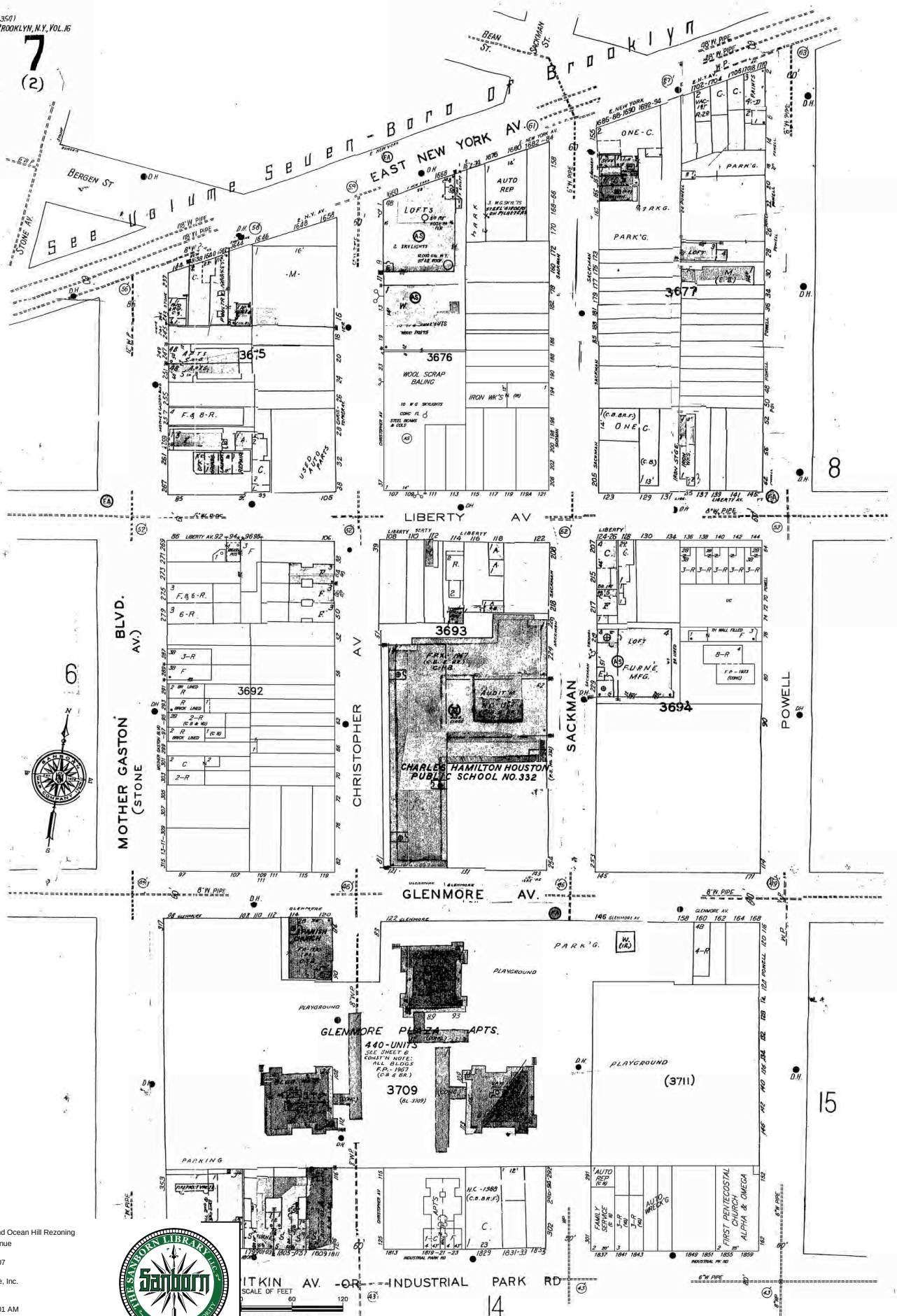

The certified Sanborn Library search results in this report can be authenticated by visiting www.ednet.com/sanborn and entering the certification number. Only Environmental Data Resources Inc. (EDR) is authorized to grant rights for commercial reproduction of maps by The Sanborn Library LLC, the copyright holder for the collection.

Certification # 8779-4804-BBA7

Site Name:	East New York and Ocean Hill Rezoning
Address:	2864 Atlantic Avenue
City, ST, ZIP:	Brooklyn NY 11207
Client:	Fleming-Lee Shue, Inc.
EDR Inquiry:	4217611.3
Order Date:	2/26/2015 11:23:01 AM
Certification #	8779-4804-BBA7

Copyright: 2007

2007 Certified Sanborn Map

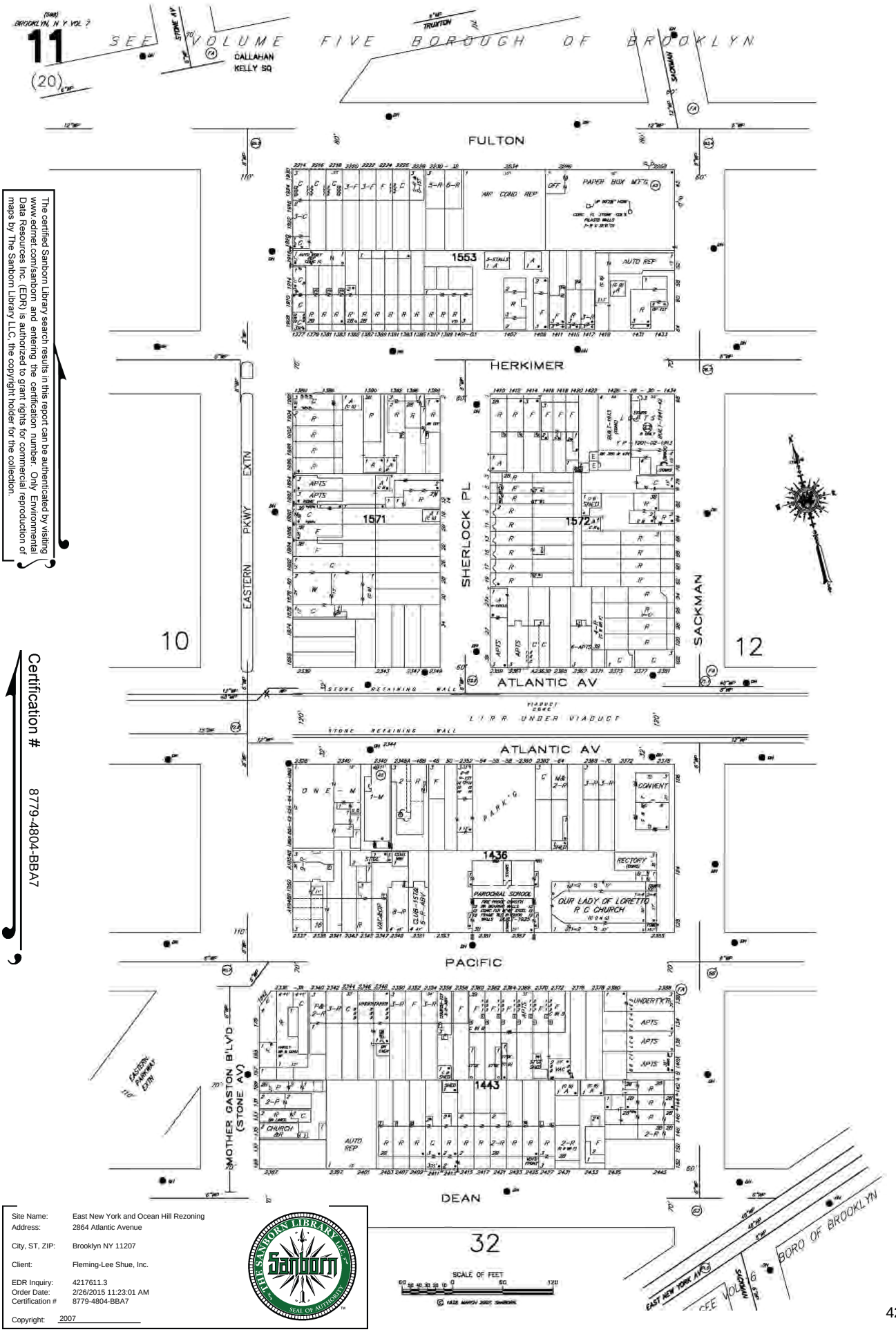

The certified Sanborn Library search results in this report can be authenticated by visiting www.ednet.com/sanborn and entering the certification number. Only Environmental Data Resources Inc. (EDR) is authorized to grant rights for commercial reproduction of maps by The Sanborn Library LLC, the copyright holder for the collection.

Certification # 8779-4804-BBA7

Site Name:	East New York and Ocean Hill Rezoning
Address:	2864 Atlantic Avenue
City, ST, ZIP:	Brooklyn NY 11207
Client:	Fleming-Lee Shue, Inc.
EDR Inquiry:	4217611.3
Order Date:	2/26/2015 11:23:01 AM
Certification #	8779-4804-BBA7

Copyright: 2007

2007 Certified Sanborn Map

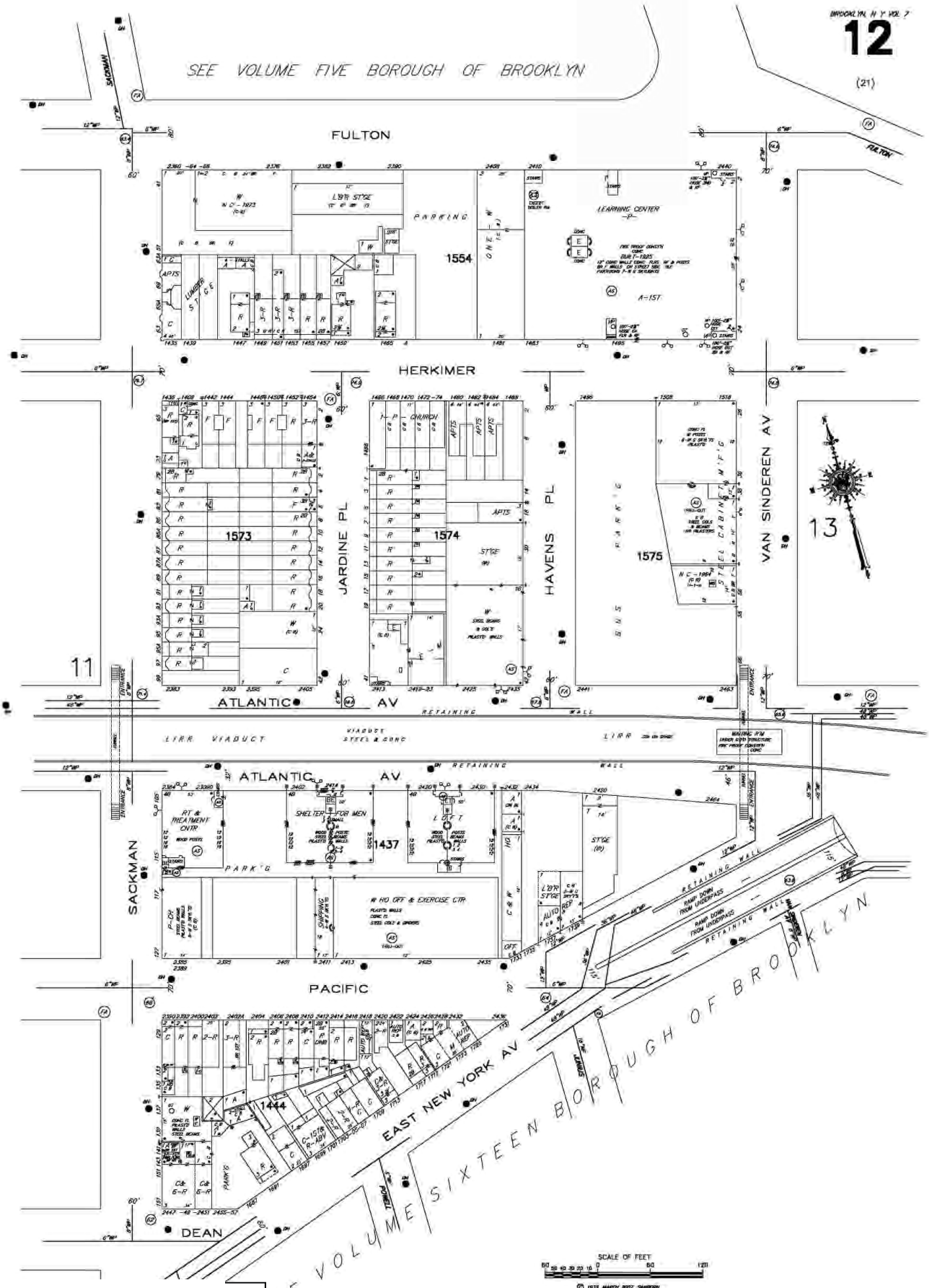

The certified Sanborn Library search results in this report can be authenticated by visiting www.ednet.com/sanborn and entering the certification number. Only Environmental Data Resources Inc. (EDR) is authorized to grant rights for commercial reproduction of maps by The Sanborn Library LLC, the copyright holder for the collection.

Certification # 8779-4804-BBA7

Site Name:	East New York and Ocean Hill Rezoning
Address:	2864 Atlantic Avenue
City, ST, ZIP:	Brooklyn NY 11207
Client:	Fleming-Lee Shue, Inc.
EDR Inquiry:	4217611.3
Order Date:	2/26/2015 11:23:01 AM
Certification #	8779-4804-BBA7
Copyright:	2007

2007 Certified Sanborn Map

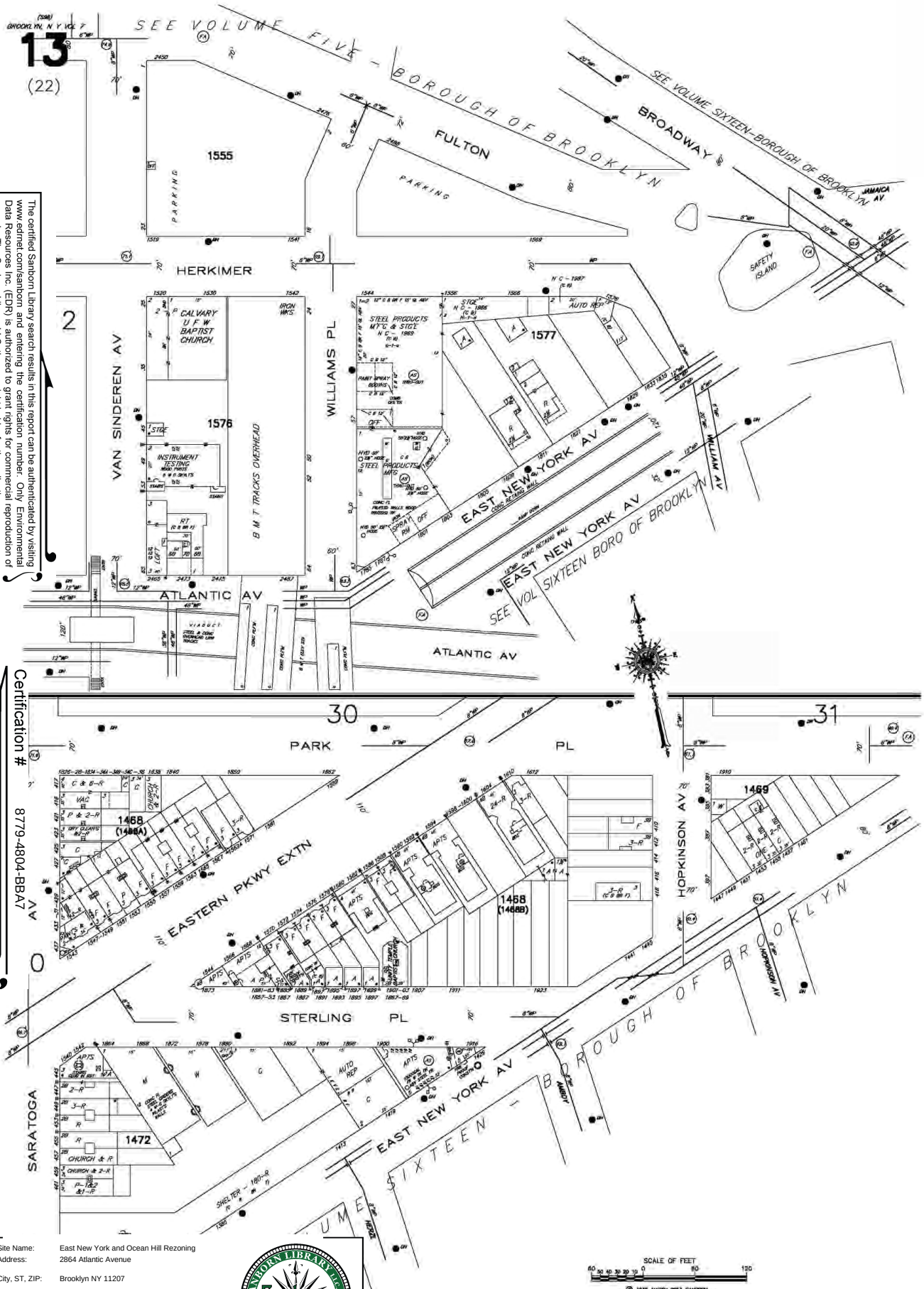

The certified Sanborn Library search results in this report can be authenticated by visiting www.ednet.com/sanborn and entering the certification number. Only Environmental Data Resources Inc. (EDR) is authorized to grant rights for commercial reproduction of maps by The Sanborn Library LLC, the copyright holder for the collection.

Certification # 8779-4804-BBA7

Site Name:	East New York and Ocean Hill Rezoning
Address:	2864 Atlantic Avenue
City, ST, ZIP:	Brooklyn NY 11207
Client:	Fleming-Lee Shue, Inc.
EDR Inquiry:	4217611.3
Order Date:	2/26/2015 11:23:01 AM
Certification #	8779-4804-BBA7
Copyright:	2007

THE SANBORN LIBRARY LLC — Sanborn — SEAL OF AUTHENTICITY

SCALE OF FEET

2007 Certified Sanborn Map

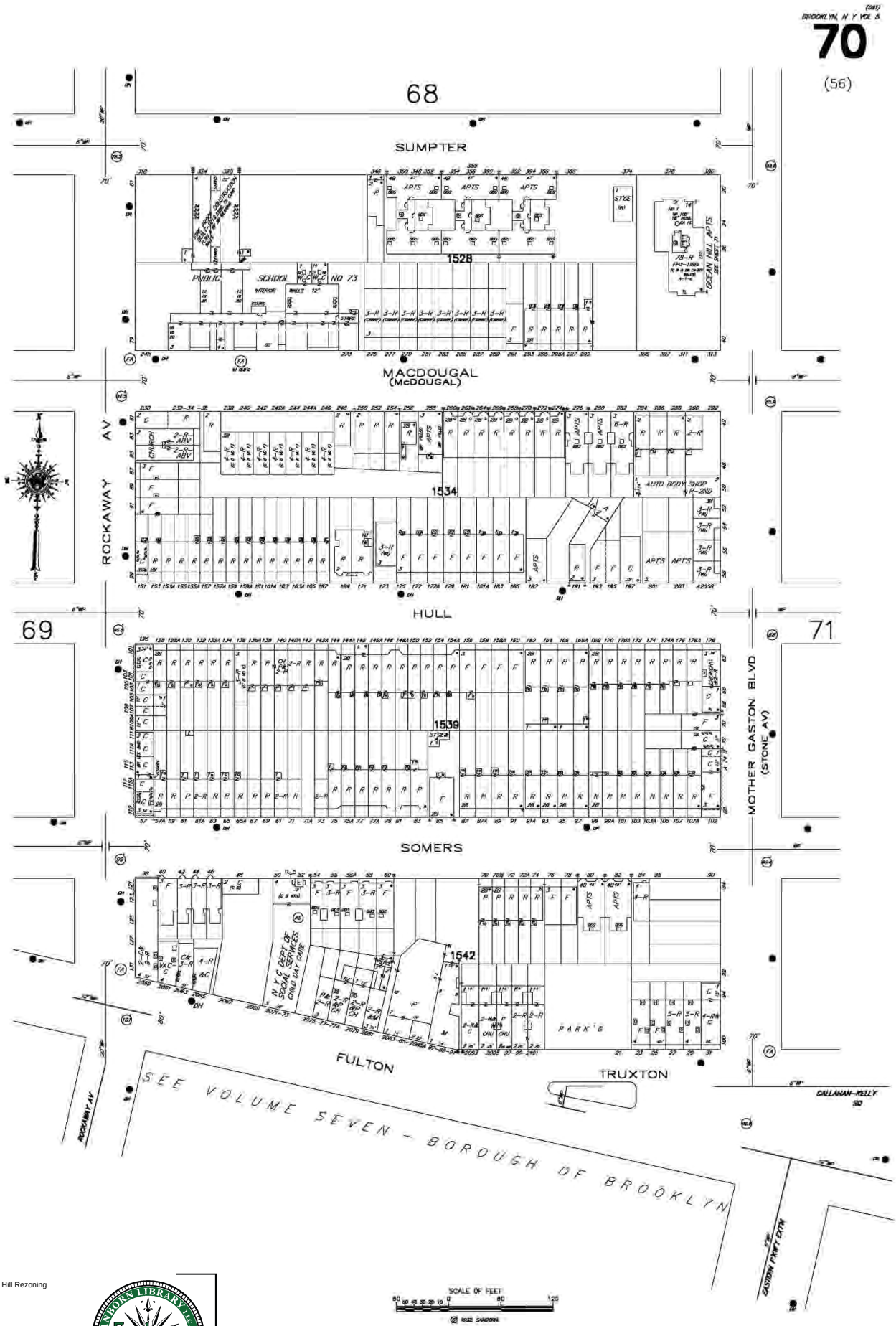

The certified Sanborn Library search results in this report can be authenticated by visiting www.ednet.com/sanborn and entering the certification number. Only Environmental Data Resources Inc. (EDR) is authorized to grant rights for commercial reproduction of maps by The Sanborn Library LLC, the copyright holder for the collection.

Certification # 8779-4804-BBA7

Site Name: East New York and Ocean Hill Rezoning
Address: 2864 Atlantic Avenue
City, ST, ZIP: Brooklyn NY 11207
Client: Fleming-Lee Shue, Inc.
EDR Inquiry: 4217611.3
Order Date: 2/26/2015 11:23:01 AM
Certification # 8779-4804-BBA7

Copyright: 2007

2007 Certified Sanborn Map

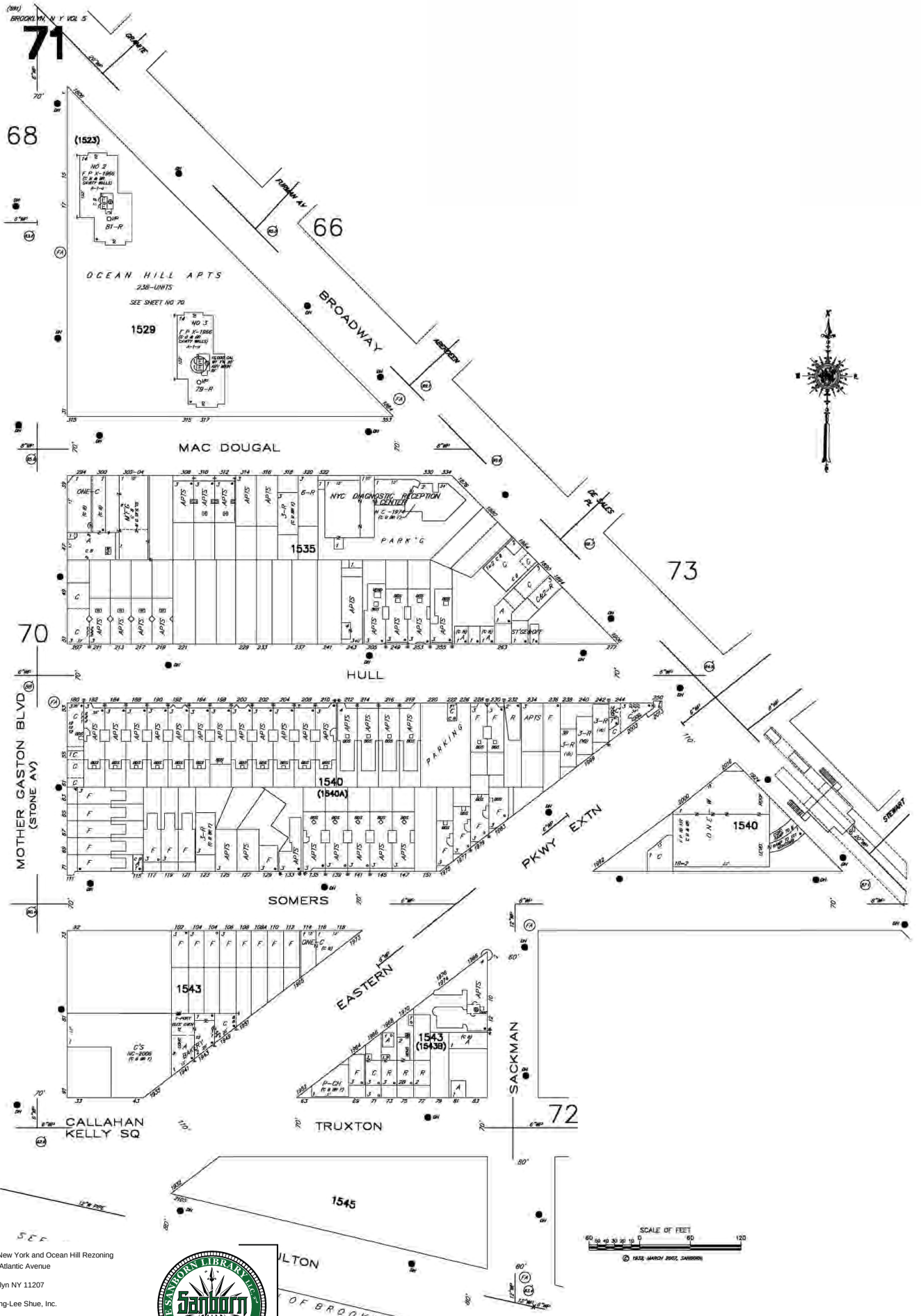

The certified Sanborn Library search results in this report can be authenticated by visiting www.ednet.com/sanborn and entering the certification number. Only Environmental Data Resources Inc. (EDR) is authorized to grant rights for commercial reproduction of maps by The Sanborn Library LLC, the copyright holder for the collection.

Certification # 8779-4804-BBA7

Site Name:	East New York and Ocean Hill Rezoning
Address:	2864 Atlantic Avenue
City, ST, ZIP:	Brooklyn NY 11207
Client:	Fleming-Lee Shue, Inc.
EDR Inquiry:	4217611.3
Order Date:	2/26/2015 11:23:01 AM
Certification #	8779-4804-BBA7

Copyright: 2007

2007 Certified Sanborn Map

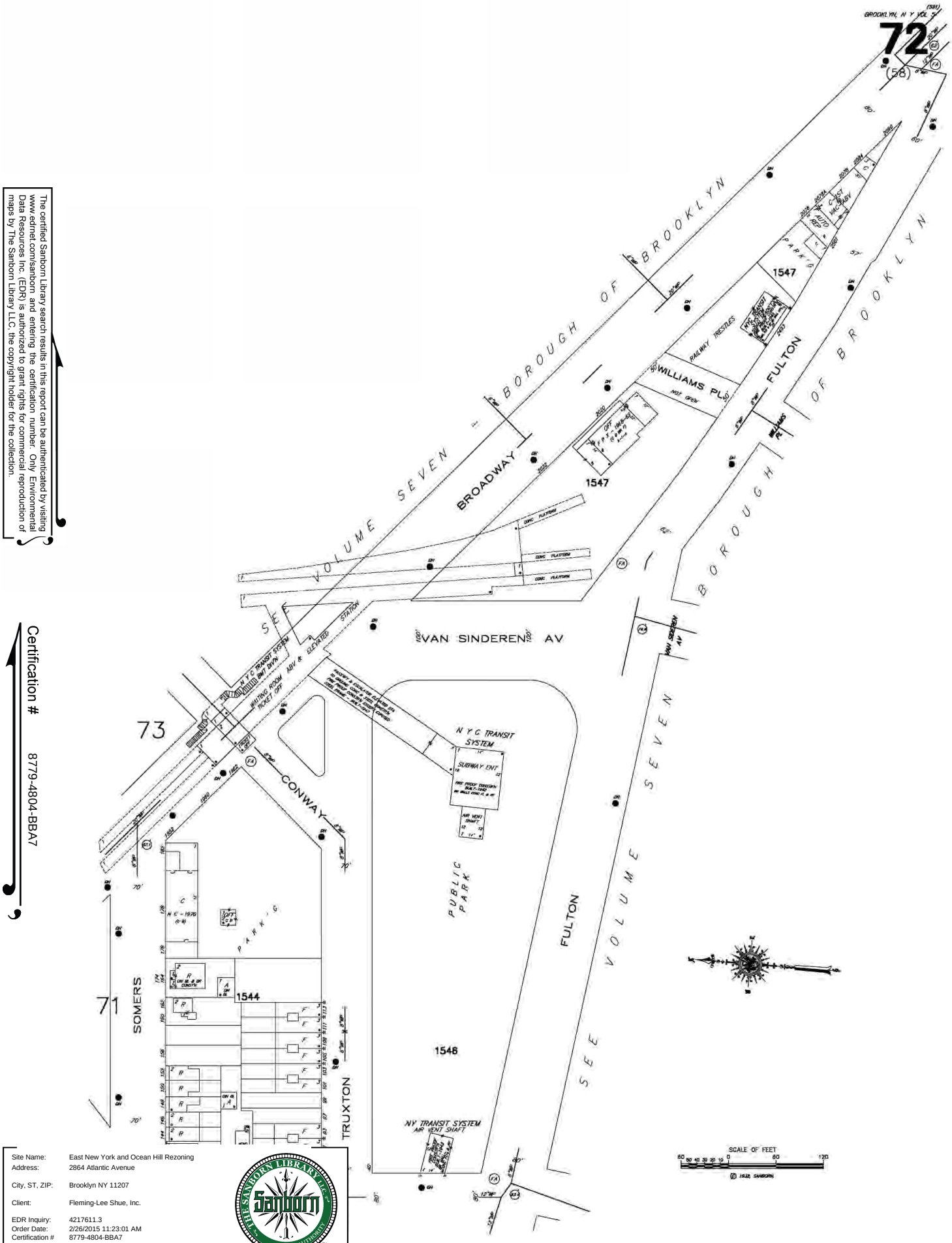

The certified Sanborn Library search results in this report can be authenticated by visiting www.edrnet.com/sanborn and entering the certification number. Only Environmental Data Resources Inc. (EDR) is authorized to grant rights for commercial reproduction of maps by The Sanborn Library LLC, the copyright holder for the collection.

Certification # 8779-4804-BBA7

Site Name:	East New York and Ocean Hill Rezoning
Address:	2864 Atlantic Avenue
City, ST, ZIP:	Brooklyn NY 11207
Client:	Fleming-Lee Shue, Inc.
EDR Inquiry:	4217611.3
Order Date:	2/26/2015 11:23:01 AM
Certification #	8779-4804-BBA7

Copyright: 2007

2007 Certified Sanborn Map

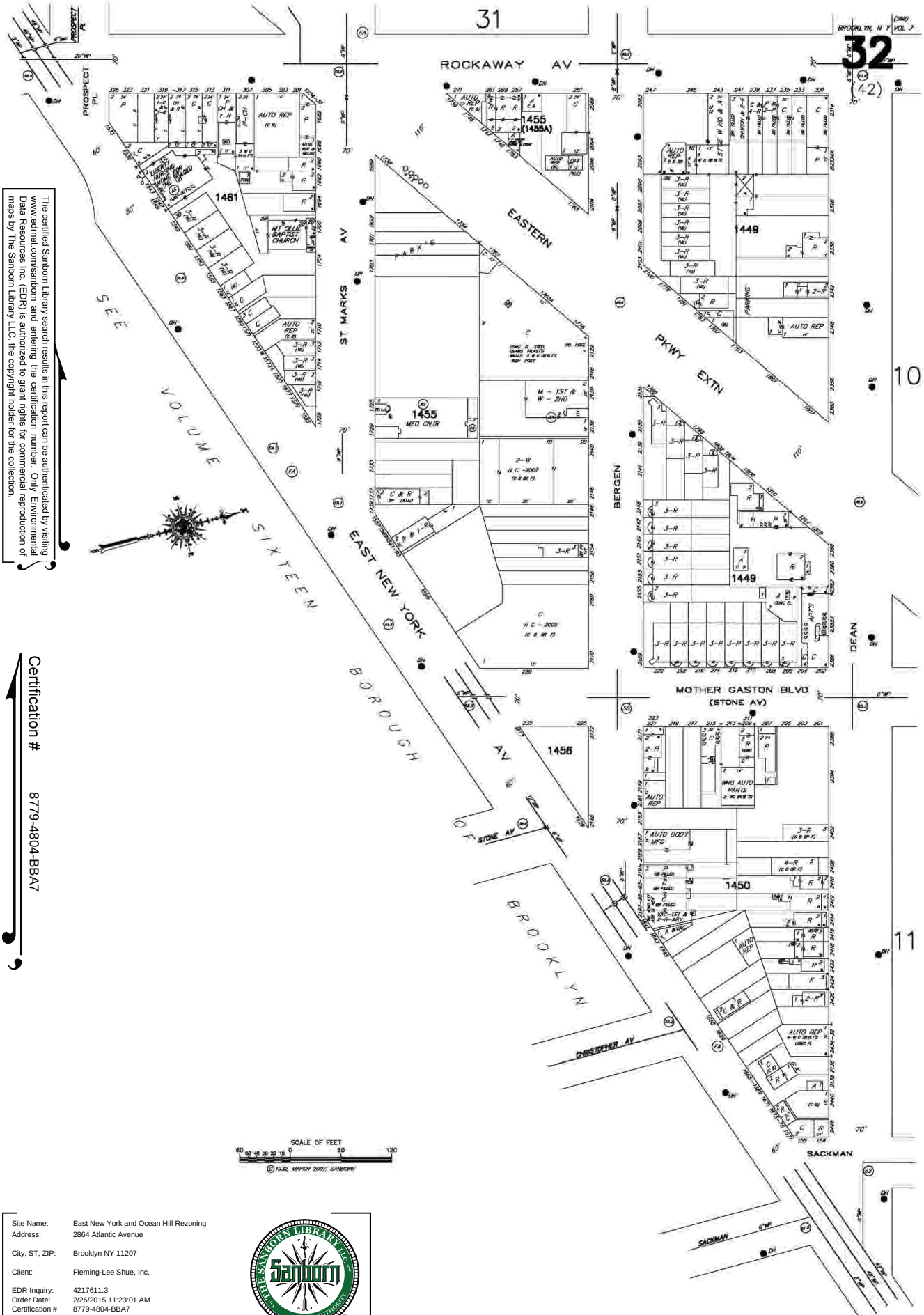

The certified Sanborn Library search results in this report can be authenticated by visiting www.ednet.com/sanborn and entering the certification number. Only Environmental Data Resources Inc. (EDR) is authorized to grant rights for commercial reproduction of maps by The Sanborn Library LLC, the copyright holder for the collection.

Certification # 8779-4804-BBA7

Site Name:	East New York and Ocean Hill Rezoning
Address:	2864 Atlantic Avenue
City, ST, ZIP:	Brooklyn NY 11207
Client:	Fleming-Lee Shue, Inc.
EDR Inquiry:	4217611.3
Order Date:	2/26/2015 11:23:01 AM
Certification #	8779-4804-BBA7
Copyright:	2007

1994 Certified Sanborn Map



The certified Sanborn Library search results in this report can be authenticated by visiting www.ednet.com/sanborn and entering the certification number. Only Environmental Data Resources Inc. (EDR) is authorized to grant rights for commercial reproduction of maps by The Sanborn Library LLC, the copyright holder for the collection.

Certification # 8779-4804-BBA7

Site Name:	East New York and Ocean Hill Rezoning
Address:	2864 Atlantic Avenue
City, ST, ZIP:	Brooklyn NY 11207
Client:	Fleming-Lee Shue, Inc.
EDR Inquiry:	4217611.3
Order Date:	2/26/2015 11:23:01 AM
Certification #	8779-4804-BBA7
Copyright:	1994

©1994 Sanborn Co., EDR Sanborn, Inc.

1994 Certified Sanborn Map



The certified Sanborn Library search results in this report can be authenticated by visiting www.ednet.com/sanborn and entering the certification number. Only Environmental Data Resources Inc. (EDR) is authorized to grant rights for commercial reproduction of maps by The Sanborn Library LLC, the copyright holder for the collection.

Certification # 8779-4804-BBA7

Site Name: East New York and Ocean Hill Rezoning
Address: 2864 Atlantic Avenue
City, ST, ZIP: Brooklyn NY 11207
Client: Fleming-Lee Shue, Inc.
EDR Inquiry: 4217611.3
Order Date: 2/26/2015 11:23:01 AM
Certification # 8779-4804-BBA7
Copyright: 1994

©1994 Sanborn Co., EDR Sanborn, Inc.

1994 Certified Sanborn Map



The certified Sanborn Library search results in this report can be authenticated by visiting www.ednet.com/sanborn and entering the certification number. Only Environmental Data Resources Inc. (EDR) is authorized to grant rights for commercial reproduction of maps by The Sanborn Library LLC, the copyright holder for the collection.

Certification # 8779-4804-BBA7

Site Name:	East New York and Ocean Hill Rezoning
Address:	2864 Atlantic Avenue
City, ST, ZIP:	Brooklyn NY 11207
Client:	Fleming-Lee Shue, Inc.
EDR Inquiry:	4217611.3
Order Date:	2/26/2015 11:23:01 AM
Certification #	8779-4804-BBA7
Copyright:	1994

©1994 Sanborn Co., EDR Sanborn, Inc.

1994 Certified Sanborn Map



The certified Sanborn Library search results in this report can be authenticated by visiting www.edrnet.com/sanborn and entering the certification number. Only Environmental Data Resources Inc. (EDR) is authorized to grant rights for commercial reproduction of maps by The Sanborn Library LLC, the copyright holder for the collection.

Certification # 8779-4804-BBA7

Site Name:	East New York and Ocean Hill Rezoning
Address:	2864 Atlantic Avenue
City, ST, ZIP:	Brooklyn NY 11207
Client:	Fleming-Lee Shue, Inc.
EDR Inquiry:	4217611.3
Order Date:	2/26/2015 11:23:01 AM
Certification #	8779-4804-BBA7
Copyright:	1994

©1994 Sanborn Co., EDR Sanborn, Inc.

1951 Certified Sanborn Map

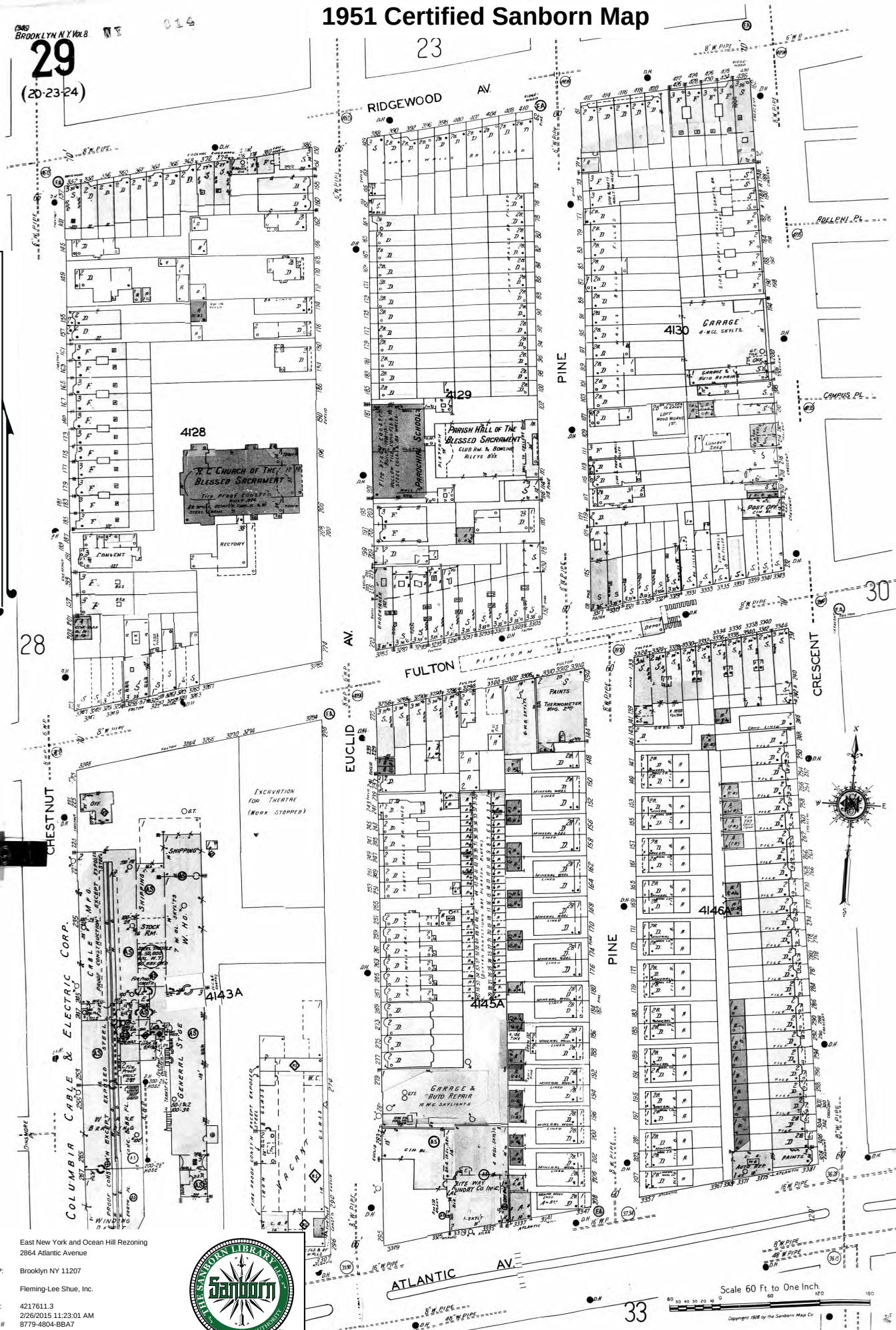

The certified Sanborn Library search results in this report can be authenticated by visiting www.ednet.com/sanborn and entering the certification number. Only Environmental Data Resources Inc. (EDR) is authorized to grant rights for commercial reproduction of maps by The Sanborn Library LLC, the copyright holder for the collection.

Certification # 8779-4804-BBA7

Site Name: East New York and Ocean Hill Rezoning
Address: 2864 Atlantic Avenue
City, ST, ZIP: Brooklyn NY 11207
Client: Fleming-Lee Shue, Inc.
EDR Inquiry: 4217611.3
Order Date: 2/26/2015 11:23:01 AM
Certification # 8779-4804-BBA7

Copyright: 1951

Copyright 1928 by the Sanborn Map Co.

1951 Certified Sanborn Map

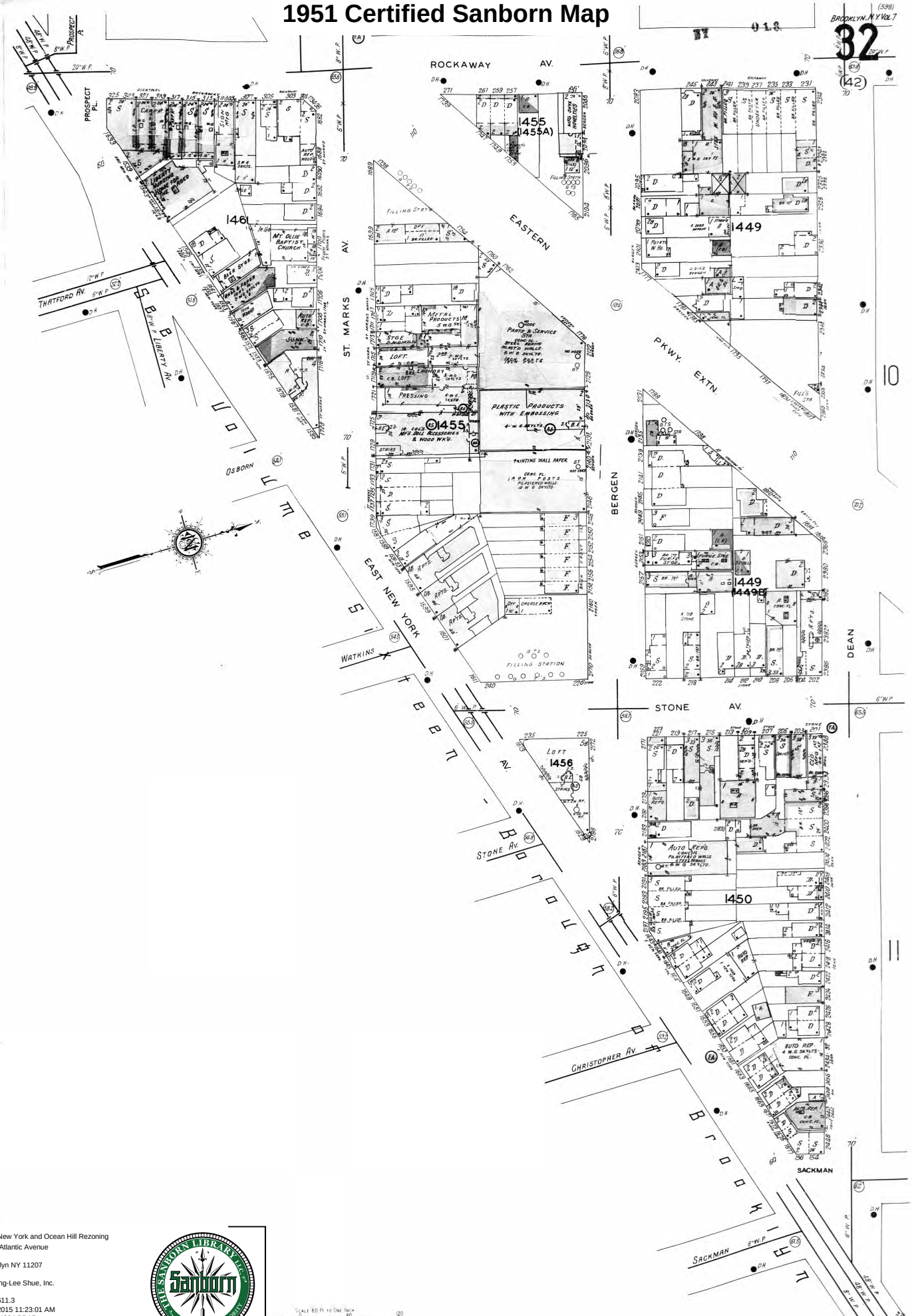

The certified Sanborn Library search results in this report can be authenticated by visiting www.edrnet.com/sanborn and entering the certification number. Only Environmental Data Resources Inc. (EDR) is authorized to grant rights for commercial reproduction of maps by The Sanborn Library LLC, the copyright holder for the collection.

Certification # 8779-4804-BBA7

Site Name:	East New York and Ocean Hill Rezoning
Address:	2864 Atlantic Avenue
City, ST, ZIP:	Brooklyn NY 11207
Client:	Fleming-Lee Shue, Inc.
EDR Inquiry:	4217611.3
Order Date:	2/26/2015 11:23:01 AM
Certification #	8779-4804-BBA7
Copyright:	1951

THE SANBORN LIBRARY LLC SEAL OF AUTHENTICITY

1951 Certified Sanborn Map

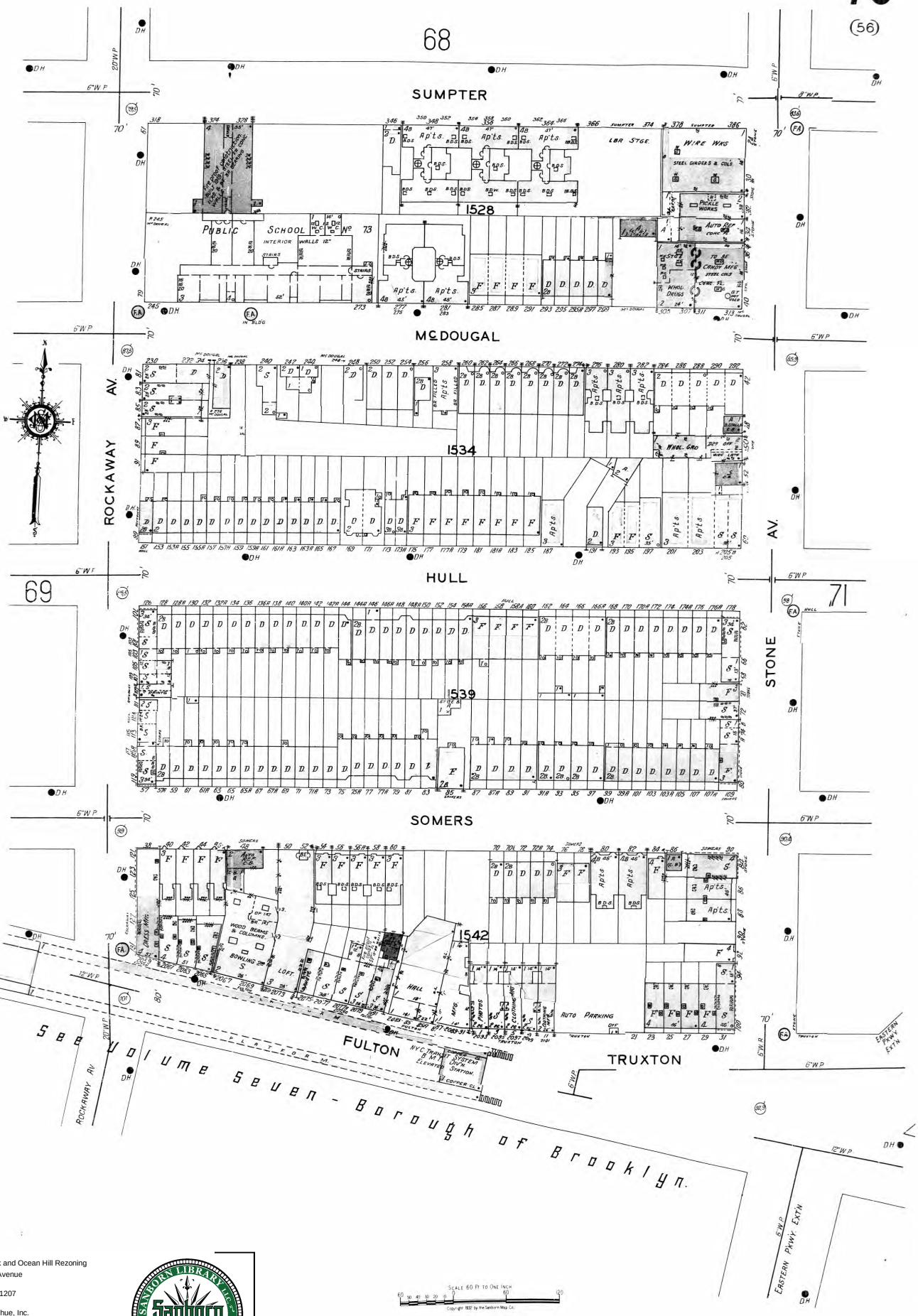

The certified Sanborn Library search results in this report can be authenticated by visiting www.edrnet.com/sanborn and entering the certification number. Only Environmental Data Resources Inc. (EDR) is authorized to grant rights for commercial reproduction of maps by The Sanborn Library LLC, the copyright holder for the collection.

Certification # 8779-4804-BBA7

Site Name:	East New York and Ocean Hill Rezoning
Address:	2864 Atlantic Avenue
City, ST, ZIP:	Brooklyn NY 11207
Client:	Fleming-Lee Shue, Inc.
EDR Inquiry:	4217611.3
Order Date:	2/26/2015 11:23:01 AM
Certification #	8779-4804-BBA7
Copyright:	1951

THE SANBORN LIBRARY LLC Sanborn SEAL OF AUTHENTICITY

SCALE 60 FT TO ONE INCH

Copyright 1932 by the Sanborn Map Co.

1951 Certified Sanborn Map

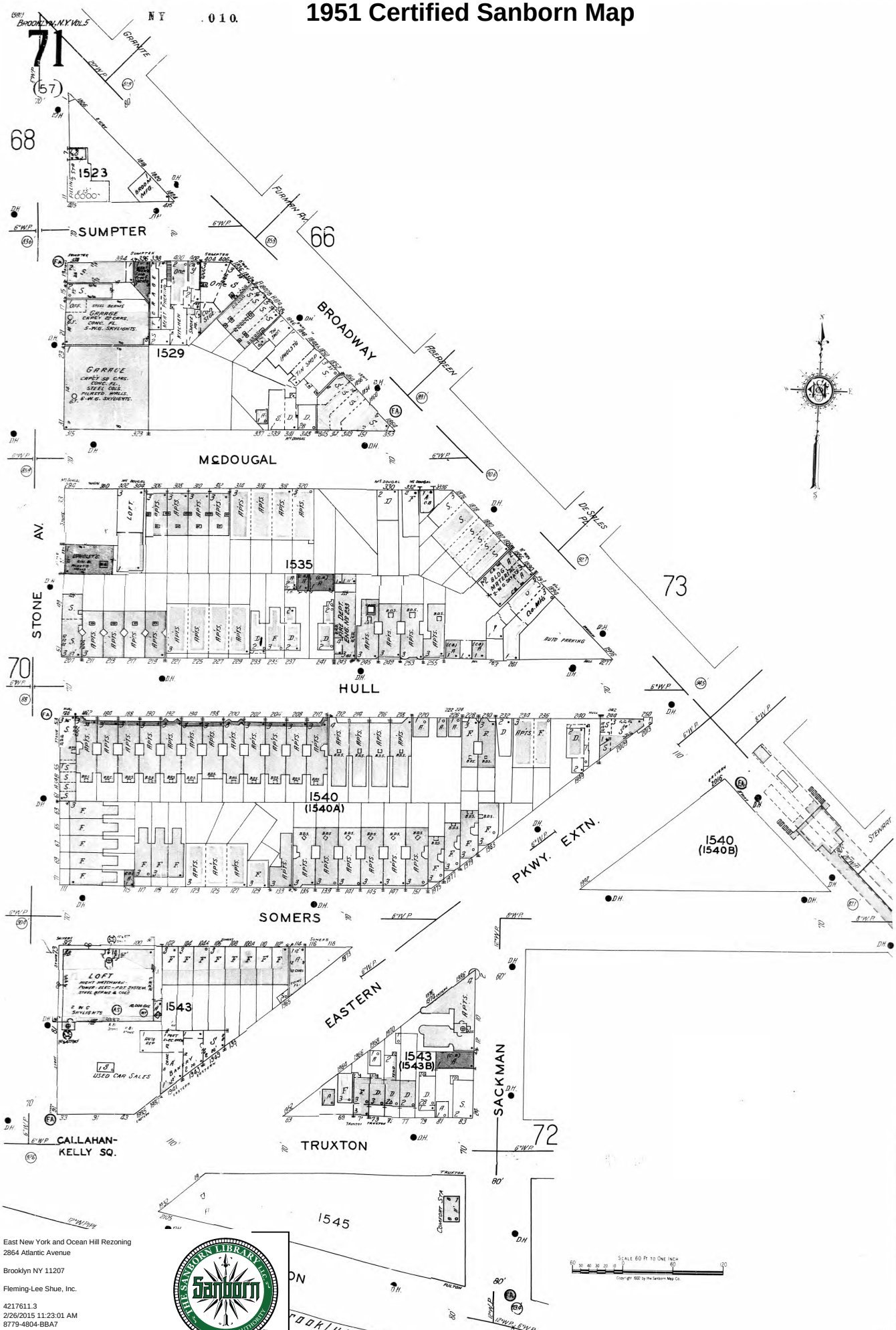

The certified Sanborn Library search results in this report can be authenticated by visiting www.ednet.com/sanborn and entering the certification number. Only Environmental Data Resources Inc. (EDR) is authorized to grant rights for commercial reproduction of maps by The Sanborn Library LLC, the copyright holder for the collection.

Certification # 8779-4804-BBA7

Site Name:	East New York and Ocean Hill Rezoning
Address:	2864 Atlantic Avenue
City, ST, ZIP:	Brooklyn NY 11207
Client:	Fleming-Lee Shue, Inc.
EDR Inquiry:	4217611.3
Order Date:	2/26/2015 11:23:01 AM
Certification #	8779-4804-BBA7
Copyright:	1951

1951 Certified Sanborn Map

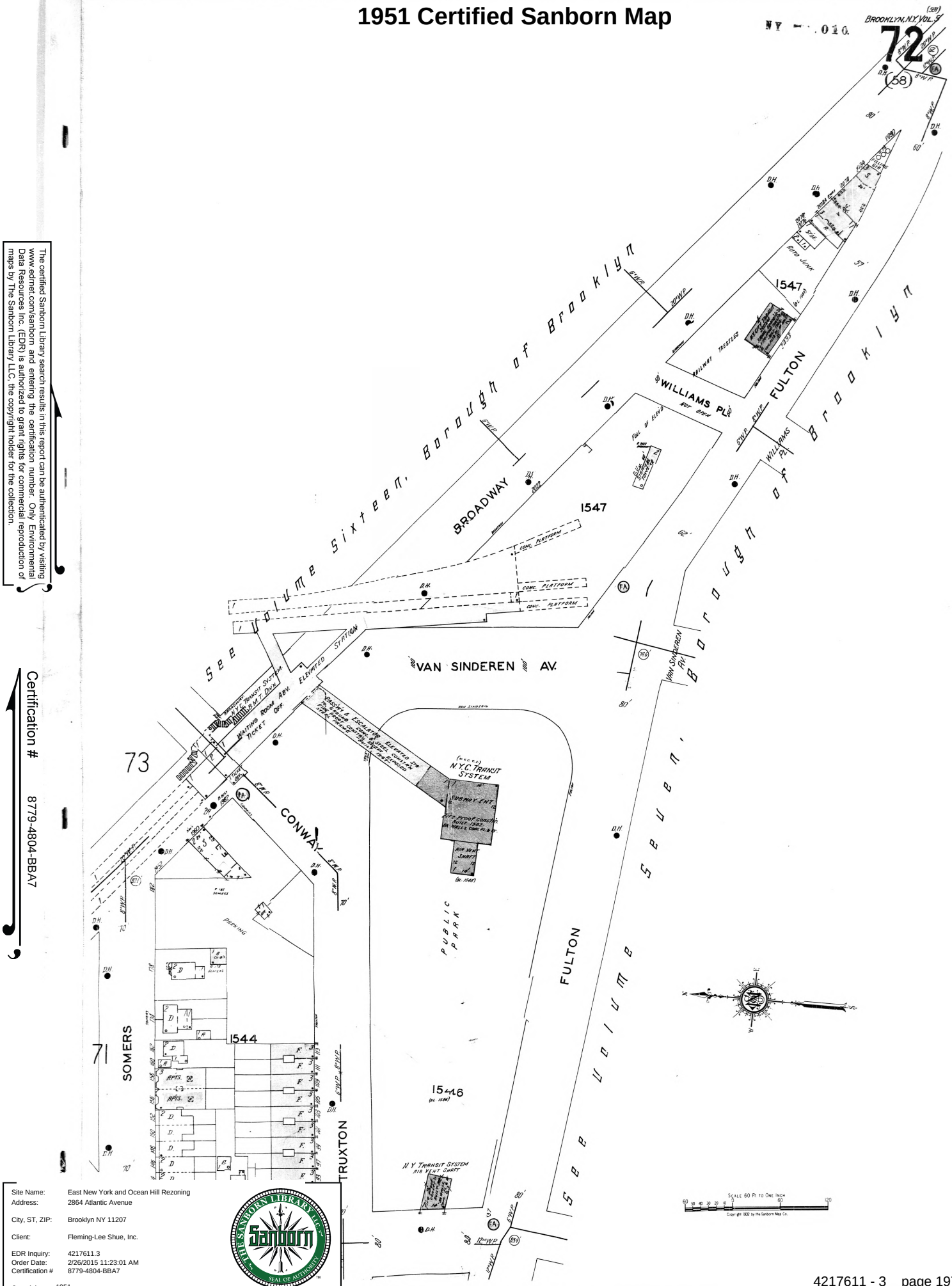

The certified Sanborn Library search results in this report can be authenticated by visiting www.edrnet.com/sanborn and entering the certification number. Only Environmental Data Resources Inc. (EDR) is authorized to grant rights for commercial reproduction of maps by The Sanborn Library LLC, the copyright holder for the collection.

Certification # 8779-4804-BBA7

Site Name:	East New York and Ocean Hill Rezoning
Address:	2864 Atlantic Avenue
City, ST, ZIP:	Brooklyn NY 11207
Client:	Fleming-Lee Shue, Inc.
EDR Inquiry:	4217611.3
Order Date:	2/26/2015 11:23:01 AM
Certification #	8779-4804-BBA7
Copyright:	1951

THE SANBORN LIBRARY LLC
Sanborn
SEAL OF AUTHENTICITY

1951 Certified Sanborn Map

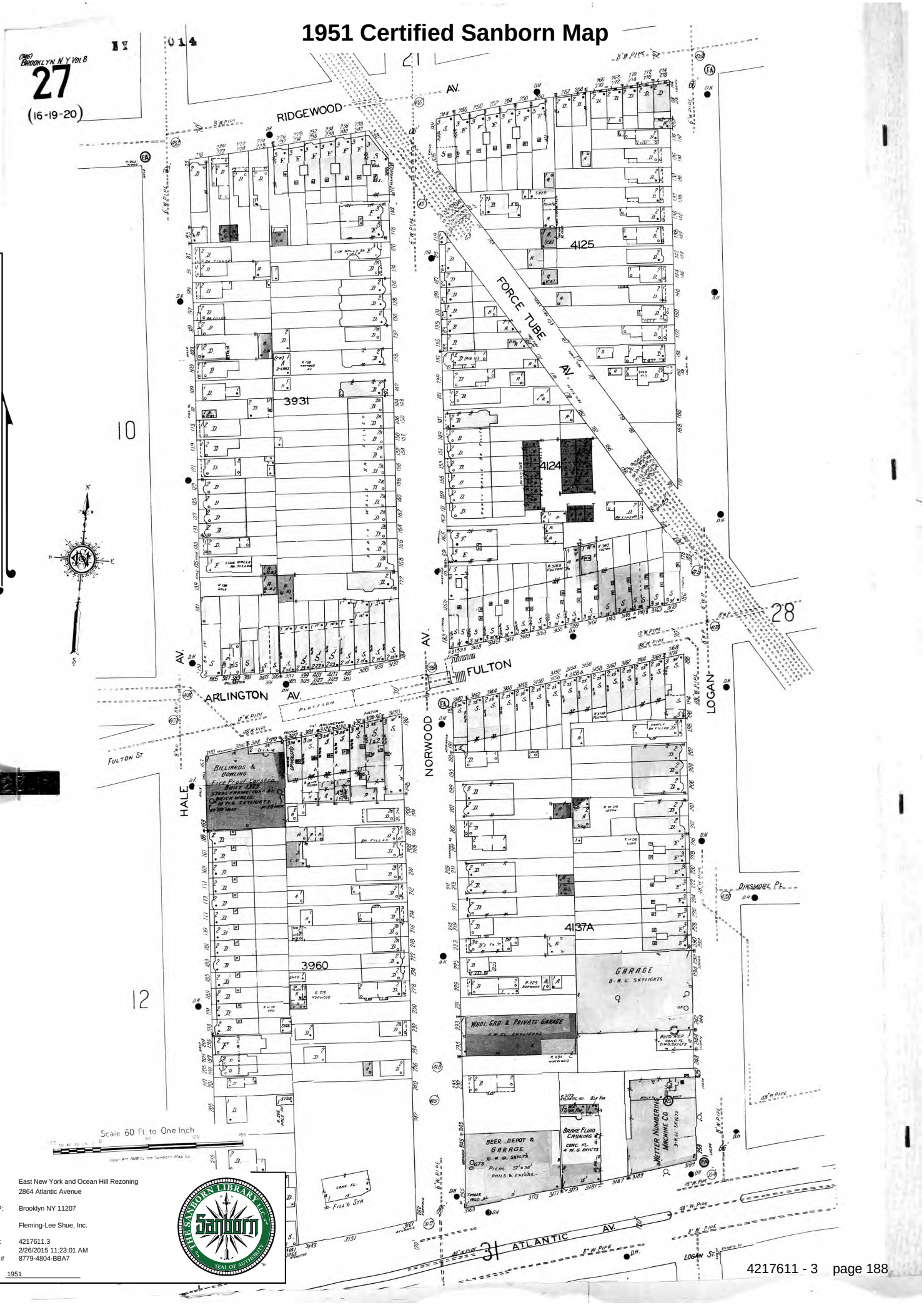

The certified Sanborn Library search results in this report can be authenticated by visiting www.ednet.com/sanborn and entering the certification number. Only Environmental Data Resources Inc. (EDR) is authorized to grant rights for commercial reproduction of maps by The Sanborn Library LLC, the copyright holder for the collection.

Certification # 8779-4804-BBA7

Site Name:	East New York and Ocean Hill Rezoning
Address:	2864 Atlantic Avenue
City, ST, ZIP:	Brooklyn NY 11207
Client:	Fleming-Lee Shue, Inc.
EDR Inquiry:	4217611.3
Order Date:	2/26/2015 11:23:01 AM
Certification #	8779-4804-BBA7
Copyright:	1951

1951 Certified Sanborn Map

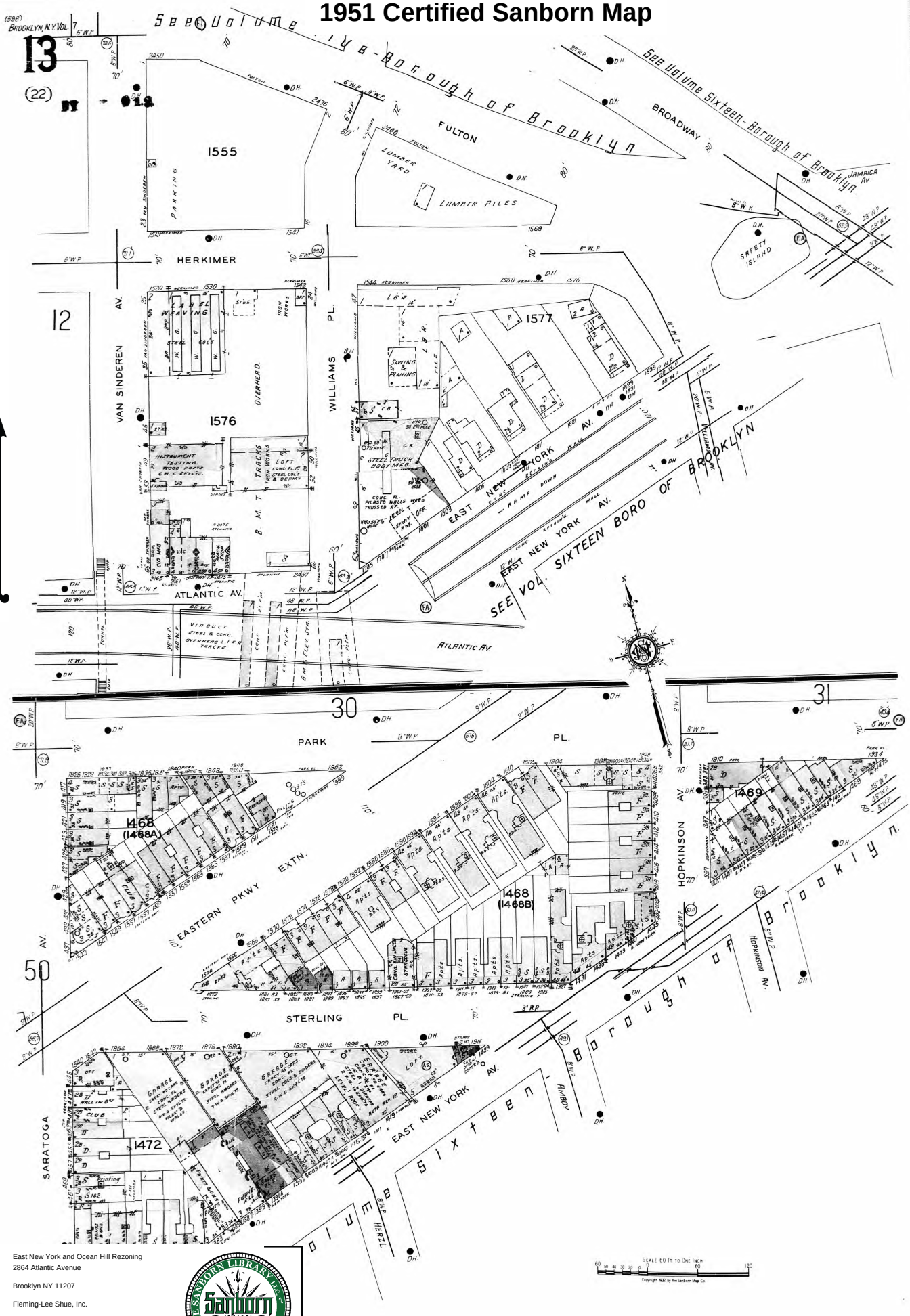

The certified Sanborn Library search results in this report can be authenticated by visiting www.ednet.com/sanborn and entering the certification number. Only Environmental Data Resources Inc. (EDR) is authorized to grant rights for commercial reproduction of maps by The Sanborn Library LLC, the copyright holder for the collection.

Certification # 8779-4804-BBA7

Site Name:	East New York and Ocean Hill Rezoning
Address:	2864 Atlantic Avenue
City, ST, ZIP:	Brooklyn NY 11207
Client:	Fleming-Lee Shue, Inc.
EDR Inquiry:	4217611.3
Order Date:	2/26/2015 11:23:01 AM
Certification #	8779-4804-BBA7
Copyright:	1951

THE SANBORN LIBRARY LLC
Sanborn
SEAL OF AUTHENTICITY

1951 Certified Sanborn Map

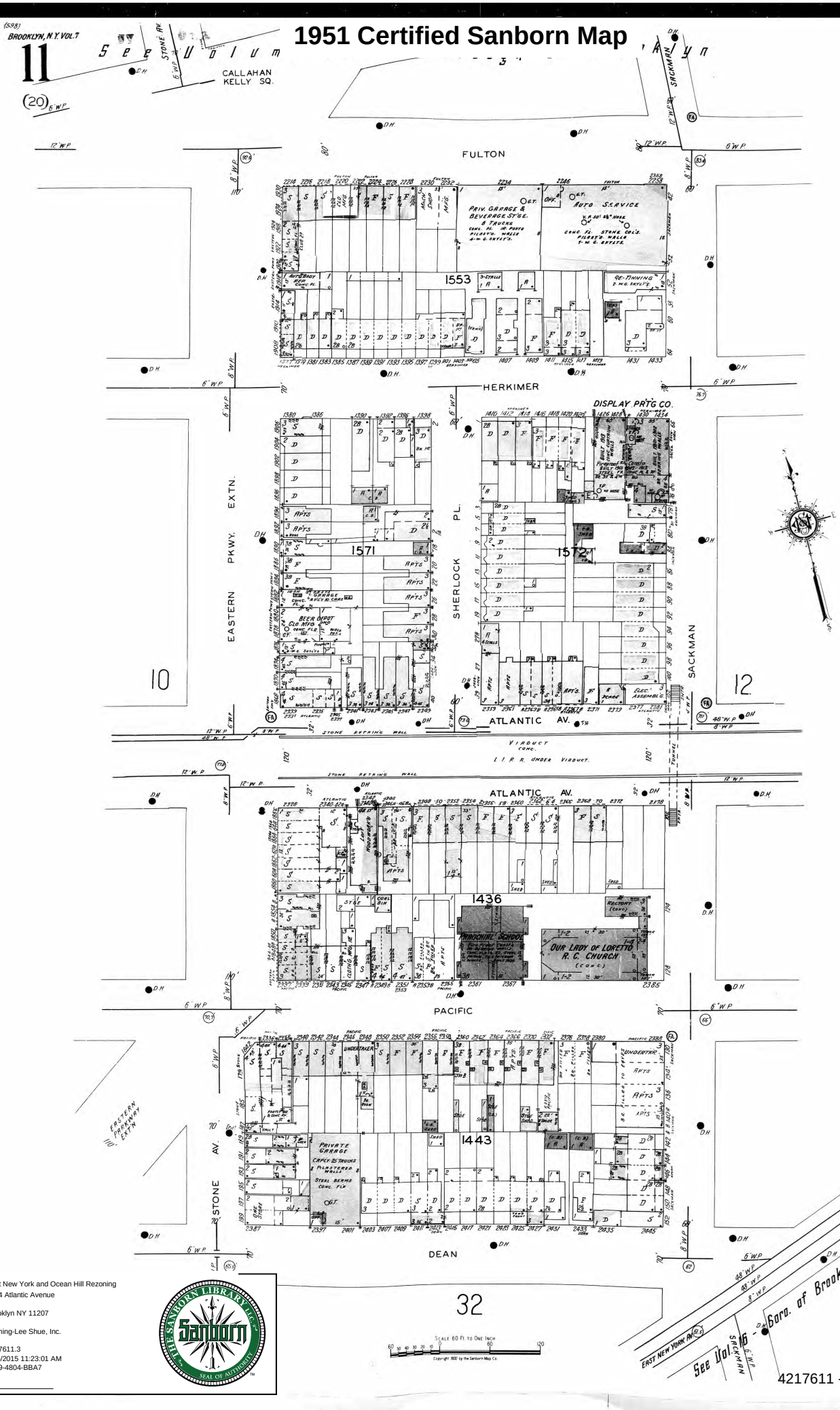

The certified Sanborn Library search results in this report can be authenticated by visiting www.ednet.com/sanborn and entering the certification number. Only Environmental Data Resources Inc. (EDR) is authorized to grant rights for commercial reproduction of maps by The Sanborn Library LLC, the copyright holder for the collection.

Certification # 8779-4804-BBA7

Site Name:	East New York and Ocean Hill Rezoning
Address:	2864 Atlantic Avenue
City, ST, ZIP:	Brooklyn NY 11207
Client:	Fleming-Lee Shue, Inc.
EDR Inquiry:	4217611.3
Order Date:	2/26/2015 11:23:01 AM
Certification #	8779-4804-BBA7
Copyright:	1951

1951 Certified Sanborn Map

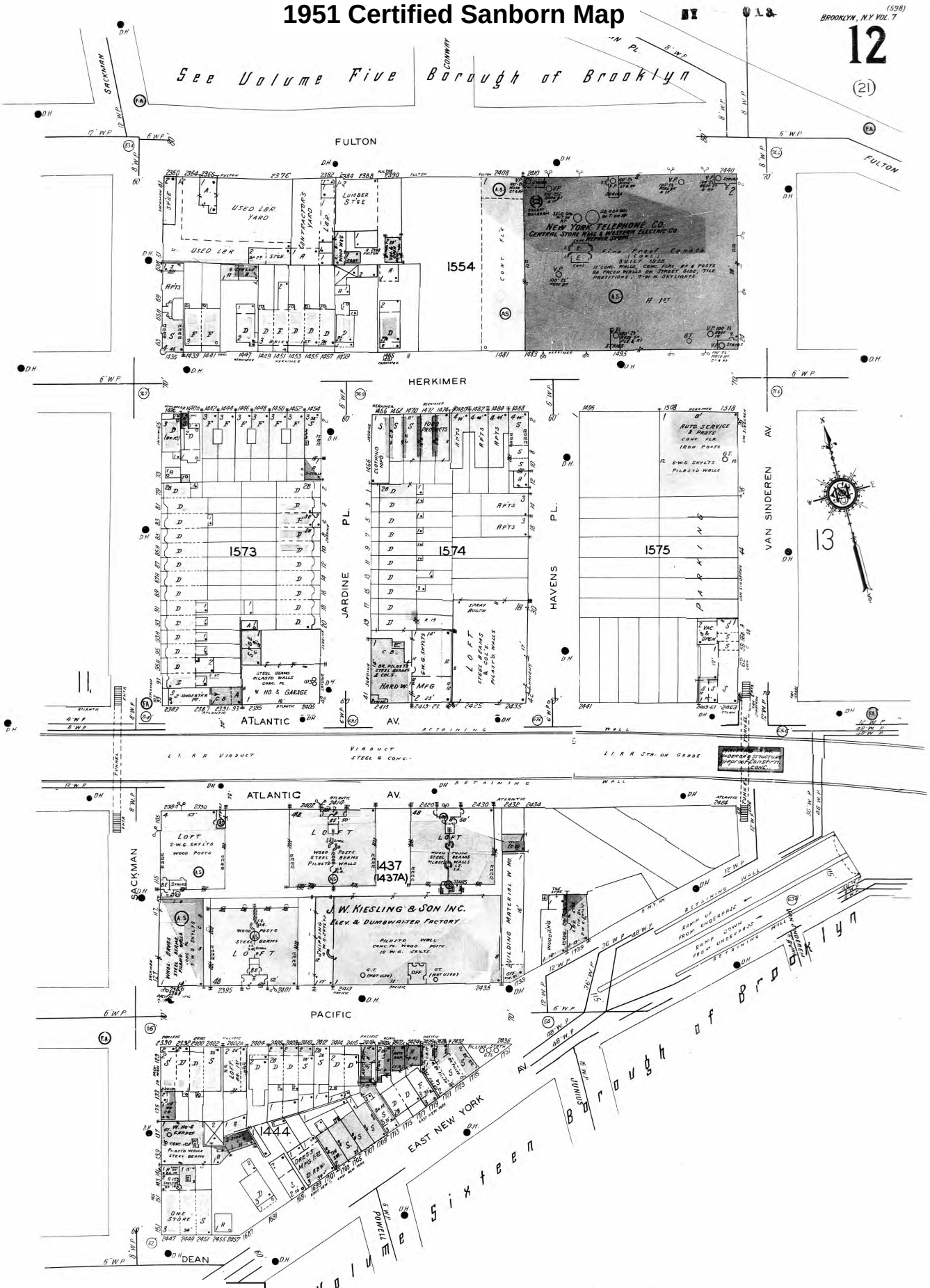

The certified Sanborn Library search results in this report can be authenticated by visiting www.ednet.com/sanborn and entering the certification number. Only Environmental Data Resources Inc. (EDR) is authorized to grant rights for commercial reproduction of maps by The Sanborn Library LLC, the copyright holder for the collection.

Certification # 8779-4804-BBA7

Site Name:	East New York and Ocean Hill Rezoning
Address:	2864 Atlantic Avenue
City, ST, ZIP:	Brooklyn NY 11207
Client:	Fleming-Lee Shue, Inc.
EDR Inquiry:	4217611.3
Order Date:	2/26/2015 11:23:01 AM
Certification #	8779-4804-BBA7
Copyright:	1951

1951 Certified Sanborn Map

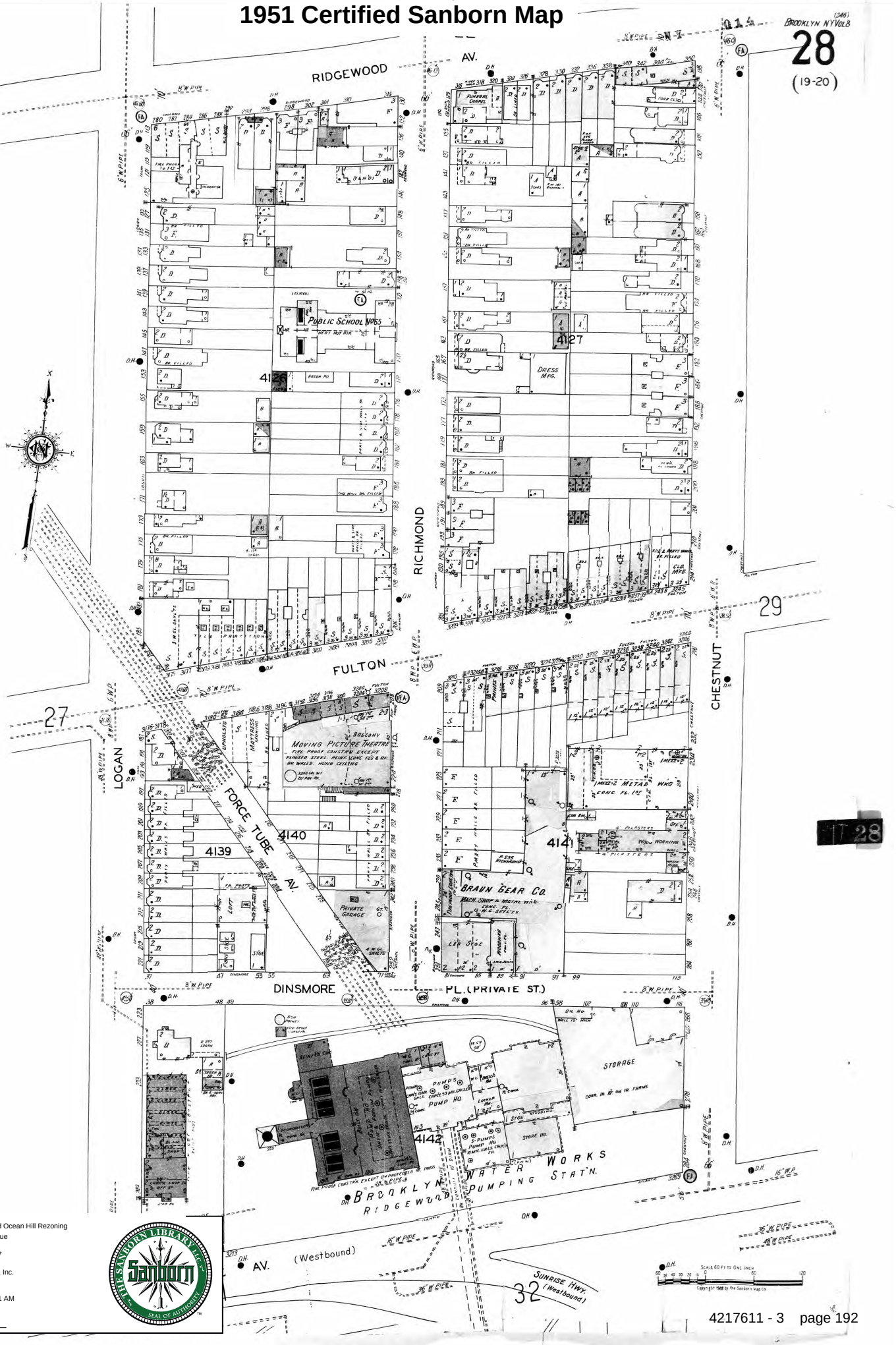

The certified Sanborn Library search results in this report can be authenticated by visiting www.ednet.com/sanborn and entering the certification number. Only Environmental Data Resources Inc. (EDR) is authorized to grant rights for commercial reproduction of maps by The Sanborn Library LLC, the copyright holder for the collection.

Certification # 8779-4804-BBA7

Site Name:	East New York and Ocean Hill Rezoning
Address:	2864 Atlantic Avenue
City, ST, ZIP:	Brooklyn NY 11207
Client:	Fleming-Lee Shue, Inc.
EDR Inquiry:	4217611.3
Order Date:	2/26/2015 11:23:01 AM
Certification #	8779-4804-BBA7
Copyright:	1951

1951 Certified Sanborn Map



The certified Sanborn Library search results in this report can be authenticated by visiting www.ednet.com/sanborn and entering the certification number. Only Environmental Data Resources Inc. (EDR) is authorized to grant rights for commercial reproduction of maps by The Sanborn Library LLC, the copyright holder for the collection.

Certification # 8779-4804-BBA7

Site Name:	East New York and Ocean Hill Rezoning
Address:	2864 Atlantic Avenue
City, ST, ZIP:	Brooklyn NY 11207
Client:	Fleming-Lee Shue, Inc.
EDR Inquiry:	4217611.3
Order Date:	2/26/2015 11:23:01 AM
Certification #	8779-4804-BBA7
Copyright:	1951

1951 Certified Sanborn Map

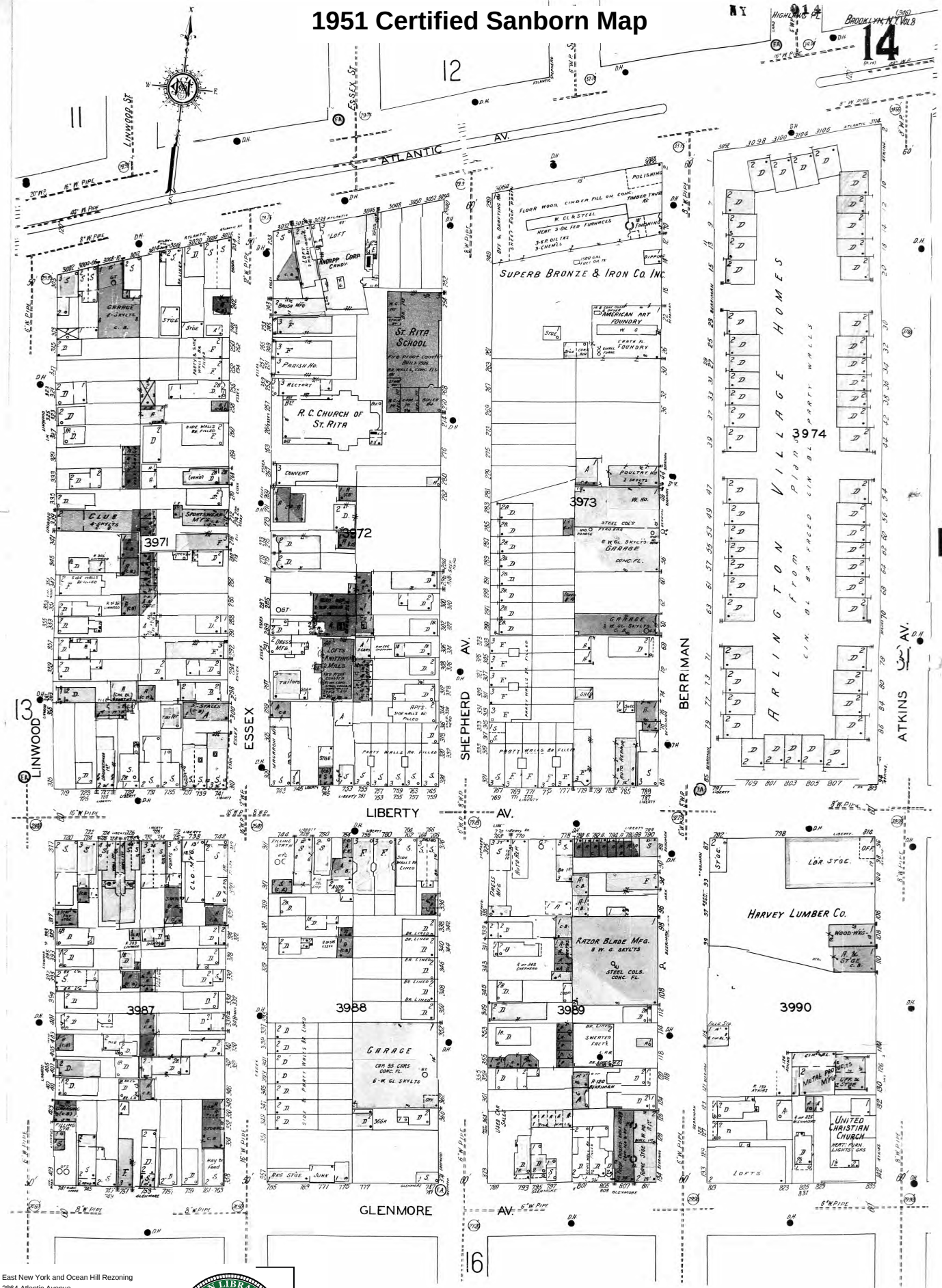

The certified Sanborn Library search results in this report can be authenticated by visiting www.ednet.com/sanborn and entering the certification number. Only Environmental Data Resources Inc. (EDR) is authorized to grant rights for commercial reproduction of maps by The Sanborn Library LLC, the copyright holder for the collection.

Certification # 8779-4804-BBA7

Site Name: East New York and Ocean Hill Rezoning
Address: 2864 Atlantic Avenue
City, ST, ZIP: Brooklyn NY 11207
Client: Fleming-Lee Shue, Inc.
EDR Inquiry: 4217611.3
Order Date: 2/26/2015 11:23:01 AM
Certification # 8779-4804-BBA7
Copyright: 1951

1951 Certified Sanborn Map



The certified Sanborn Library search results in this report can be authenticated by visiting www.ednet.com/sanborn and entering the certification number. Only Environmental Data Resources Inc. (EDR) is authorized to grant rights for commercial reproduction of maps by The Sanborn Library LLC, the copyright holder for the collection.

Certification # 8779-4804-BBA7

Site Name:	East New York and Ocean Hill Rezoning
Address:	2864 Atlantic Avenue
City, ST, ZIP:	Brooklyn NY 11207
Client:	Fleming-Lee Shue, Inc.
EDR Inquiry:	4217611.3
Order Date:	2/26/2015 11:23:01 AM
Certification #	8779-4804-BBA7
Copyright:	1951

1951 Certified Sanborn Map

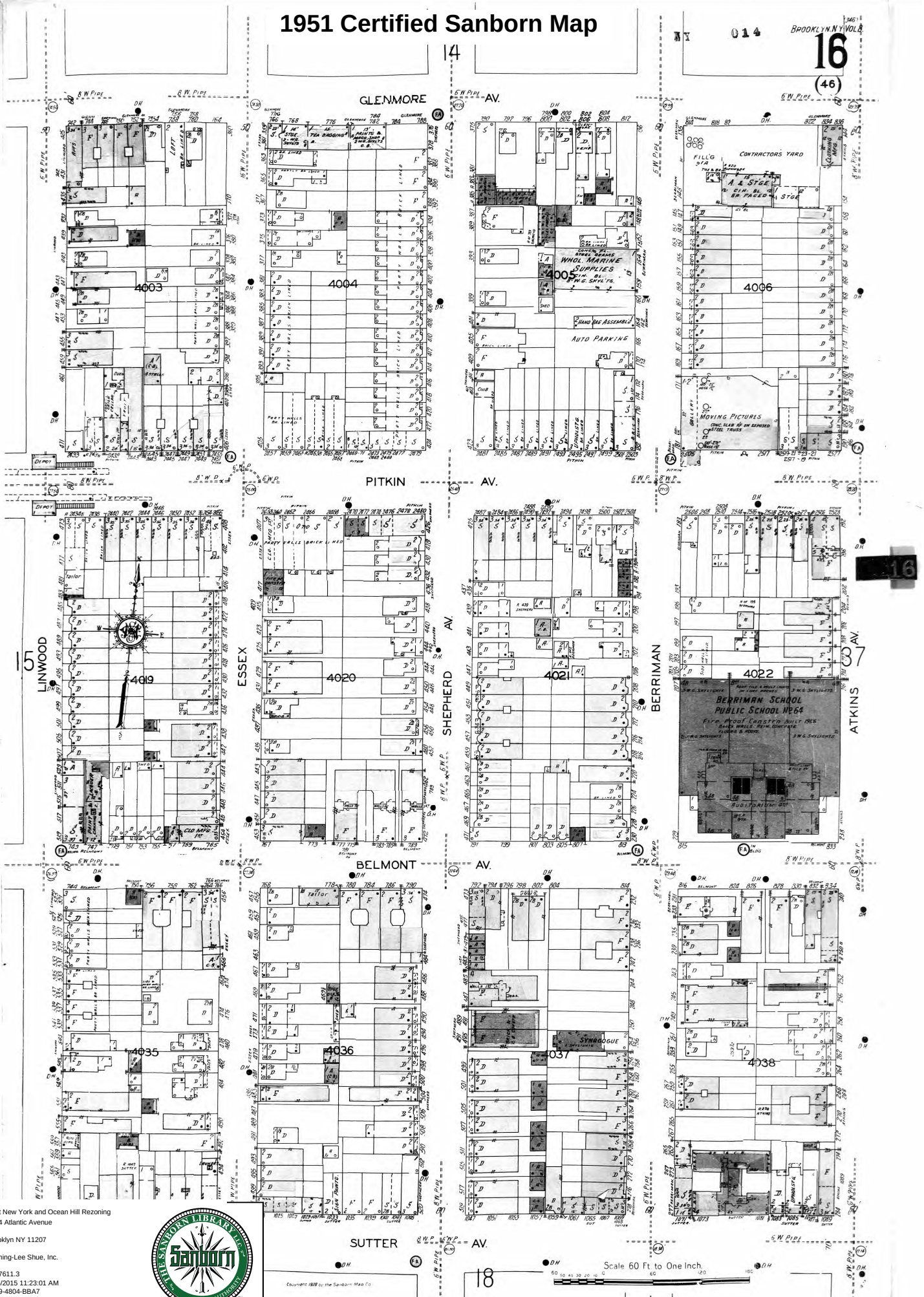

The certified Sanborn Library search results in this report can be authenticated by visiting www.ednet.com/sanborn and entering the certification number. Only Environmental Data Resources Inc. (EDR) is authorized to grant rights for commercial reproduction of maps by The Sanborn Library LLC, the copyright holder for the collection.

Certification # 8779-4804-BBA7

Site Name:	East New York and Ocean Hill Rezoning
Address:	2864 Atlantic Avenue
City, ST, ZIP:	Brooklyn NY 11207
Client:	Fleming-Lee Shue, Inc.
EDR Inquiry:	4217611.3
Order Date:	2/26/2015 11:23:01 AM
Certification #	8779-4804-BBA7
Copyright:	1951

Copyright 1978 by the Sanborn Map Co.

1951 Certified Sanborn Map

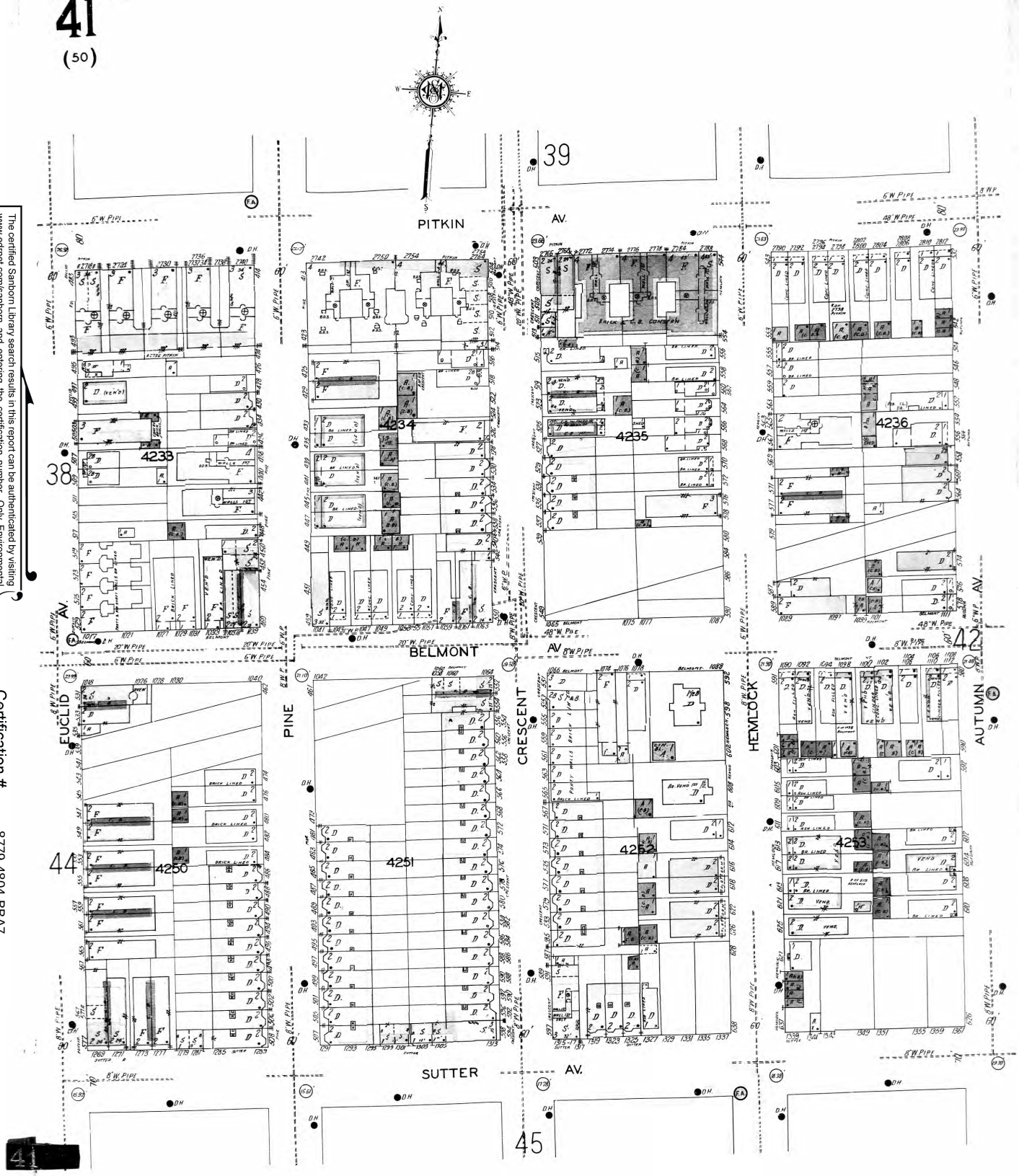

The certified Sanborn Library search results in this report can be authenticated by visiting www.ednet.com/sanborn and entering the certification number. Only Environmental Data Resources Inc. (EDR) is authorized to grant rights for commercial reproduction of maps by The Sanborn Library LLC, the copyright holder for the collection.

Certification # 8779-4804-BBA7

Site Name: East New York and Ocean Hill Rezoning
Address: 2864 Atlantic Avenue
City, ST, ZIP: Brooklyn NY 11207
Client: Fleming-Lee Shue, Inc.
EDR Inquiry: 4217611.3
Order Date: 2/26/2015 11:23:01 AM
Certification # 8779-4804-BBA7
Copyright: 1951

Scale 60 Ft. to One Inch.

Copyright 1908 by the Sanborn Map Co.

1951 Certified Sanborn Map



The certified Sanborn Library search results in this report can be authenticated by visiting www.ednet.com/sanborn and entering the certification number. Only Environmental Data Resources Inc. (EDR) is authorized to grant rights for commercial reproduction of maps by The Sanborn Library LLC, the copyright holder for the collection.

Certification # 8779-4804-BBA7

Site Name: East New York and Ocean Hill Rezoning
Address: 2864 Atlantic Avenue
City, ST, ZIP: Brooklyn NY 11207
Client: Fleming-Lee Shue, Inc.
EDR Inquiry: 4217611.3
Order Date: 2/26/2015 11:23:01 AM
Certification # 8779-4804-BBA7
Copyright: 1951

1951 Certified Sanborn Map



The certified Sanborn Library search results in this report can be authenticated by visiting www.ednet.com/sanborn and entering the certification number. Only Environmental Data Resources Inc. (EDR) is authorized to grant rights for commercial reproduction of maps by The Sanborn Library LLC, the copyright holder for the collection.

Certification # 8779-4804-BBA7

See Volume Sixteen - Brooklyn

Site Name:	East New York and Ocean Hill Rezoning
Address:	2864 Atlantic Avenue
City, ST, ZIP:	Brooklyn NY 11207
Client:	Fleming-Lee Shue, Inc.
EDR Inquiry:	4217611.3
Order Date:	2/26/2015 11:23:01 AM
Certification #	8779-4804-BBA7
Copyright:	1951

1951 Certified Sanborn Map

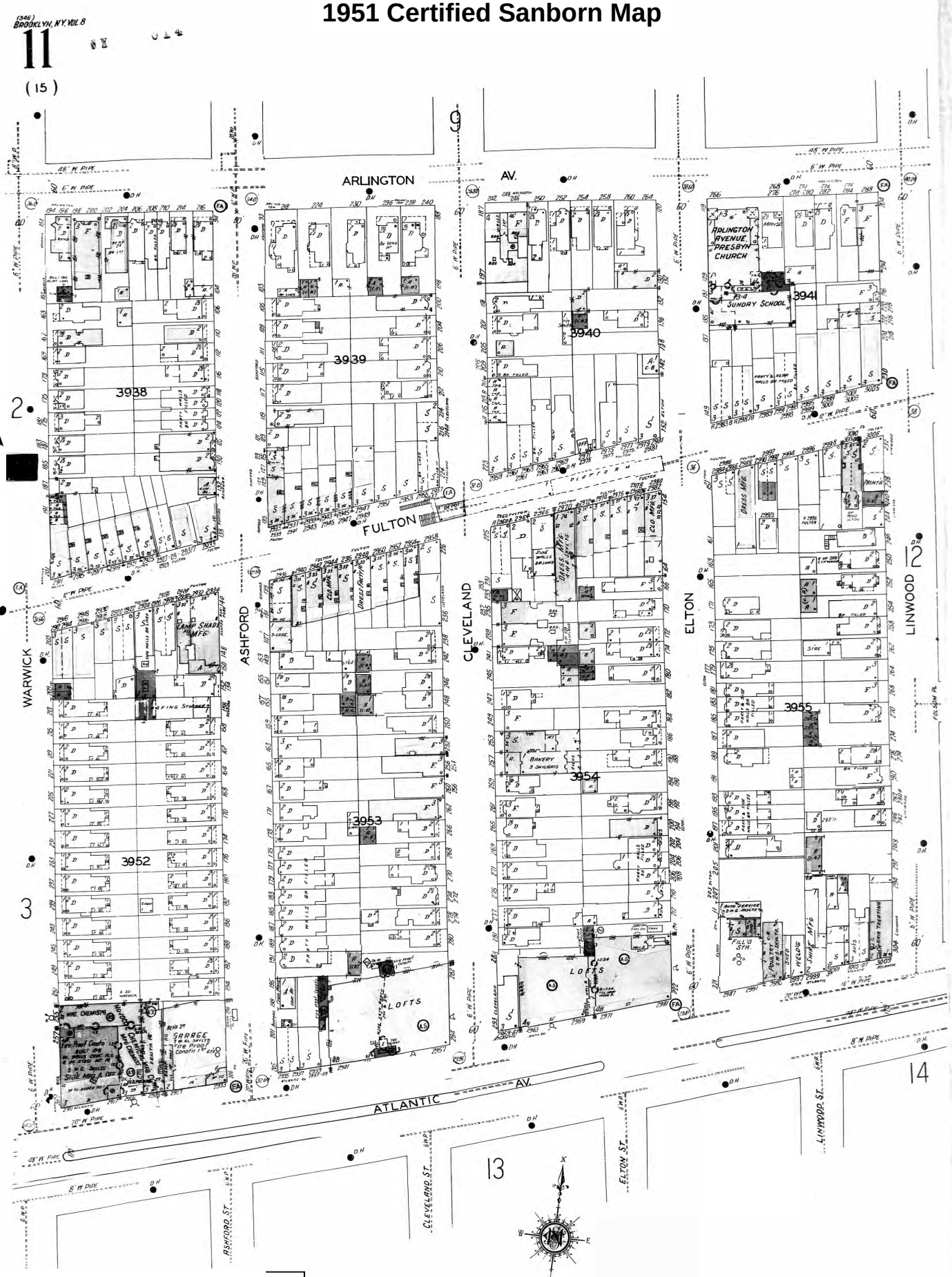

The certified Sanborn Library search results in this report can be authenticated by visiting www.ednet.com/sanborn and entering the certification number. Only Environmental Data Resources Inc. (EDR) is authorized to grant rights for commercial reproduction of maps by The Sanborn Library LLC, the copyright holder for the collection.

Certification # 8779-4804-BBA7

Site Name:	East New York and Ocean Hill Rezoning
Address:	2864 Atlantic Avenue
City, ST, ZIP:	Brooklyn NY 11207
Client:	Fleming-Lee Shue, Inc.
EDR Inquiry:	4217611.3
Order Date:	2/26/2015 11:23:01 AM
Certification #	8779-4804-BBA7
Copyright:	1951

1951 Certified Sanborn Map



The certified Sanborn Library search results in this report can be authenticated by visiting www.ednet.com/sanborn and entering the certification number. Only Environmental Data Resources Inc. (EDR) is authorized to grant rights for commercial reproduction of maps by The Sanborn Library LLC, the copyright holder for the collection.

Certification # 8779-4804-BBA7

Site Name:	East New York and Ocean Hill Rezoning
Address:	2864 Atlantic Avenue
City, ST, ZIP:	Brooklyn NY 11207
Client:	Fleming-Lee Shue, Inc.
EDR Inquiry:	4217611.3
Order Date:	2/26/2015 11:23:01 AM
Certification #	8779-4804-BBA7
Copyright:	1951

1951 Certified Sanborn Map

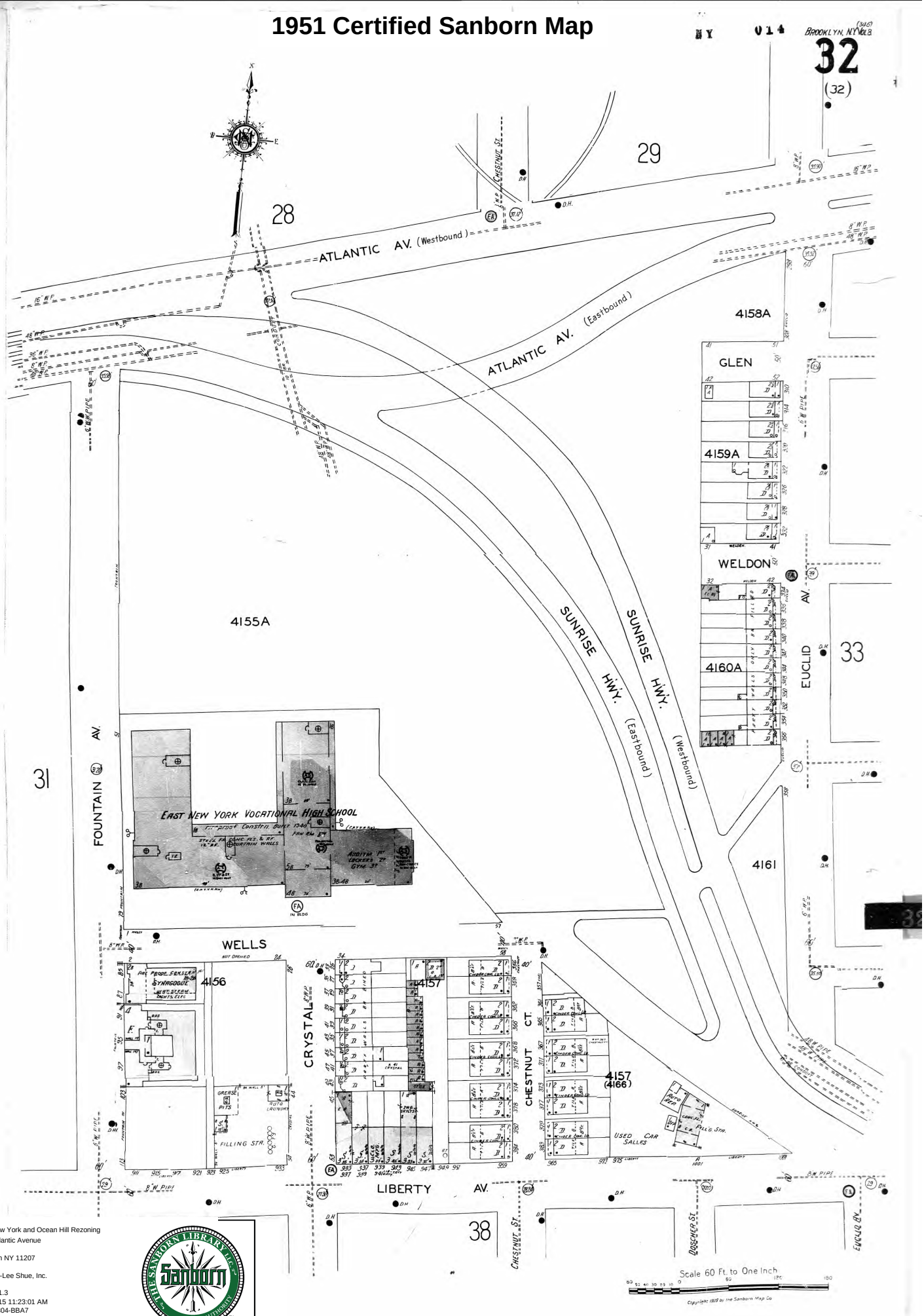

The certified Sanborn Library search results in this report can be authenticated by visiting www.ednet.com/sanborn and entering the certification number. Only Environmental Data Resources Inc. (EDR) is authorized to grant rights for commercial reproduction of maps by The Sanborn Library LLC, the copyright holder for the collection.

Certification # 8779-4804-BBA7

Site Name:	East New York and Ocean Hill Rezoning
Address:	2864 Atlantic Avenue
City, ST, ZIP:	Brooklyn NY 11207
Client:	Fleming-Lee Shue, Inc.
EDR Inquiry:	4217611.3
Order Date:	2/26/2015 11:23:01 AM
Certification #	8779-4804-BBA7
Copyright:	1951

Copyright 1918 by the Sanborn Map Co.

1951 Certified Sanborn Map



The certified Sanborn Library search results in this report can be authenticated by visiting www.ednet.com/sanborn and entering the certification number. Only Environmental Data Resources Inc. (EDR) is authorized to grant rights for commercial reproduction of maps by The Sanborn Library LLC, the copyright holder for the collection.

Certification # 8779-4804-BBA7

Site Name:	East New York and Ocean Hill Rezoning
Address:	2864 Atlantic Avenue
City, ST, ZIP:	Brooklyn NY 11207
Client:	Fleming-Lee Shue, Inc.
EDR Inquiry:	4217611.3
Order Date:	2/26/2015 11:23:01 AM
Certification #	8779-4804-BBA7
Copyright:	1951

1951 Certified Sanborn Map

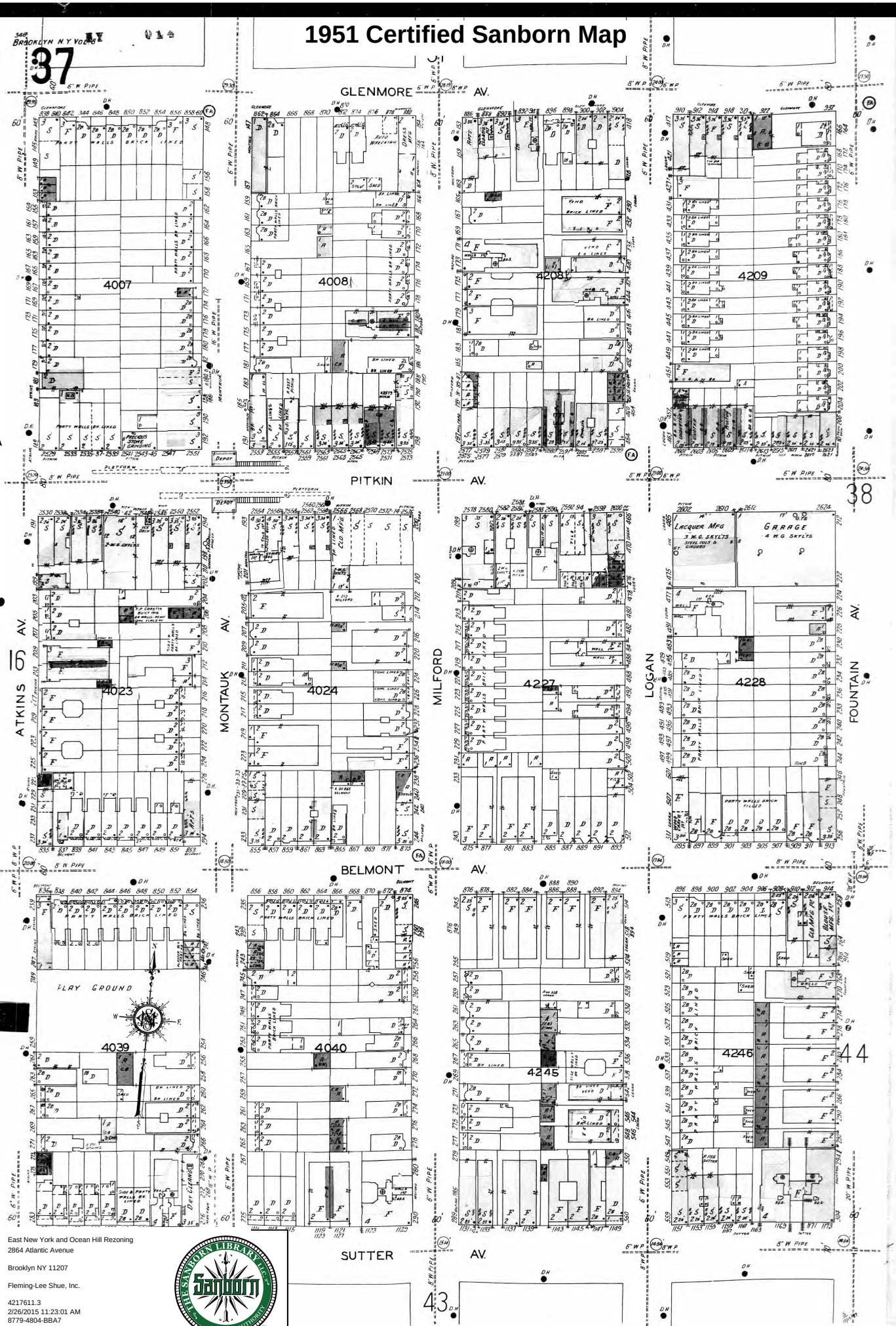

The certified Sanborn Library search results in this report can be authenticated by visiting www.edrnet.com/sanborn and entering the certification number. Only Environmental Data Resources Inc. (EDR) is authorized to grant rights for commercial reproduction of maps by The Sanborn Library LLC, the copyright holder for the collection.

Certification # 8779-4804-BBA7

Site Name:	East New York and Ocean Hill Rezoning
Address:	2864 Atlantic Avenue
City, ST, ZIP:	Brooklyn NY 11207
Client:	Fleming-Lee Shue, Inc.
EDR Inquiry:	4217611.3
Order Date:	2/26/2015 11:23:01 AM
Certification #	8779-4804-BBA7
Copyright:	1951

1951 Certified Sanborn Map

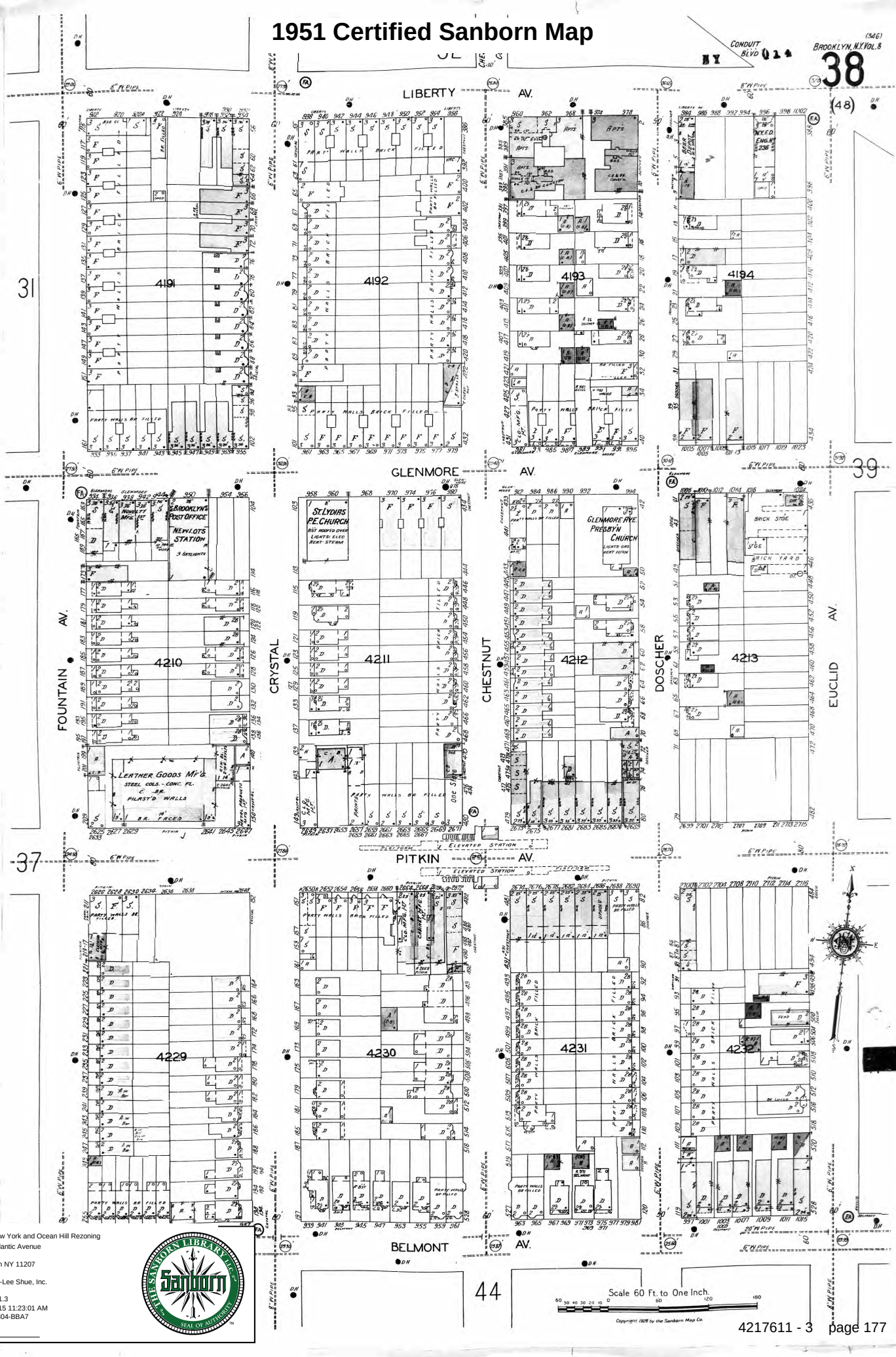

The certified Sanborn Library search results in this report can be authenticated by visiting www.ednet.com/sanborn and entering the certification number. Only Environmental Data Resources Inc. (EDR) is authorized to grant rights for commercial reproduction of maps by The Sanborn Library LLC, the copyright holder for the collection.

Certification # 8779-4804-BBA7

Site Name:	East New York and Ocean Hill Rezoning
Address:	2864 Atlantic Avenue
City, ST, ZIP:	Brooklyn NY 11207
Client:	Fleming-Lee Shue, Inc.
EDR Inquiry:	4217611.3
Order Date:	2/26/2015 11:23:01 AM
Certification #	8779-4804-BBA7
Copyright:	1951

Copyright 1928 by the Sanborn Map Co.

1951 Certified Sanborn Map

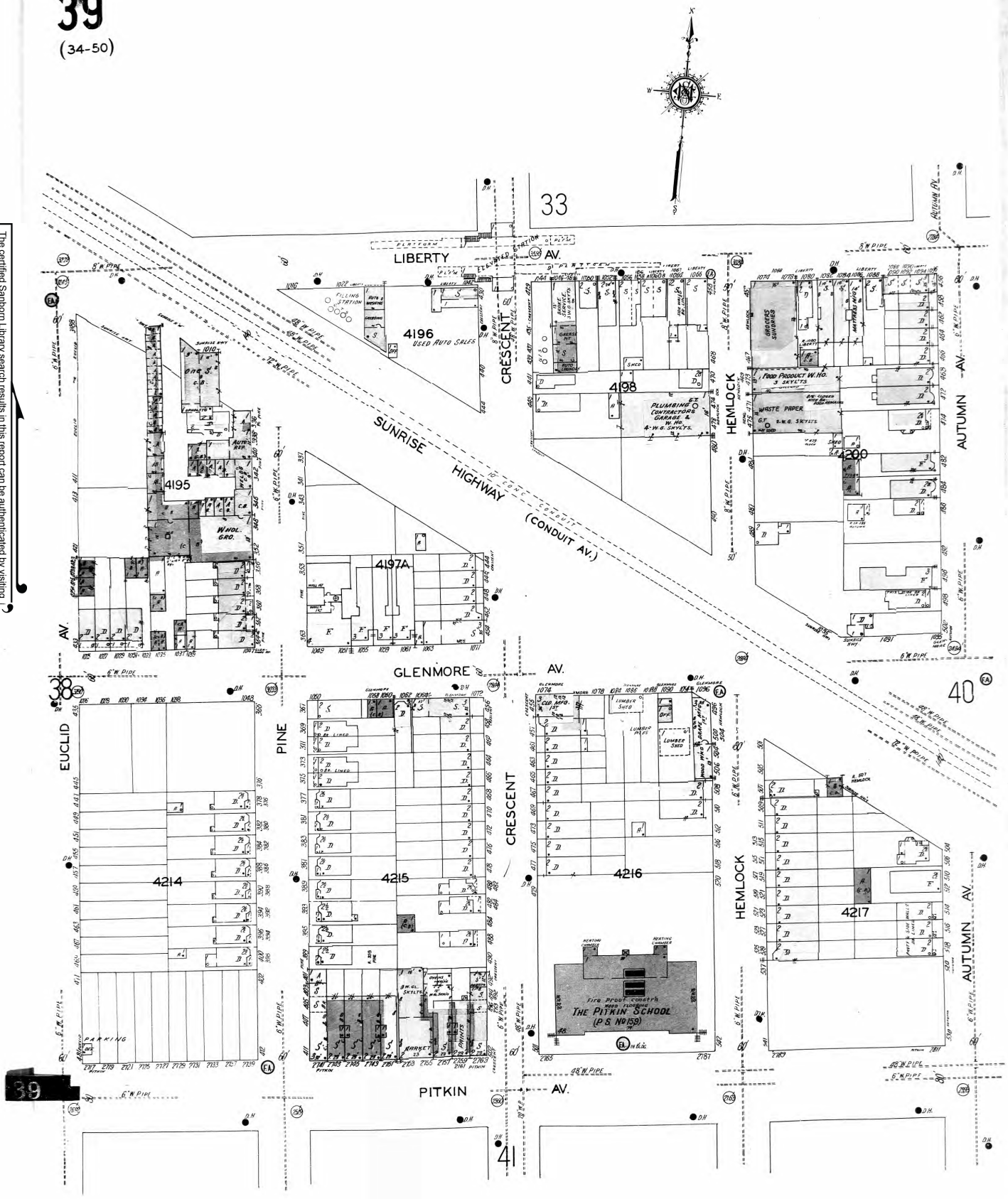

The certified Sanborn Library search results in this report can be authenticated by visiting www.ednet.com/sanborn and entering the certification number. Only Environmental Data Resources Inc. (EDR) is authorized to grant rights for commercial reproduction of maps by The Sanborn Library LLC. the copyright holder for the collection.

Certification # 8779-4804-BBA7

Site Name:	East New York and Ocean Hill Rezoning
Address:	2864 Atlantic Avenue
City, ST, ZIP:	Brooklyn NY 11207
Client:	Fleming-Lee Shue, Inc.
EDR Inquiry:	4217611.3
Order Date:	2/26/2015 11:23:01 AM
Certification #	8779-4804-BBA7
Copyright:	1951

Scale 60 Ft. to One Inch

Copyright 1908 by the Sanborn Map Co.

1928 Certified Sanborn Map

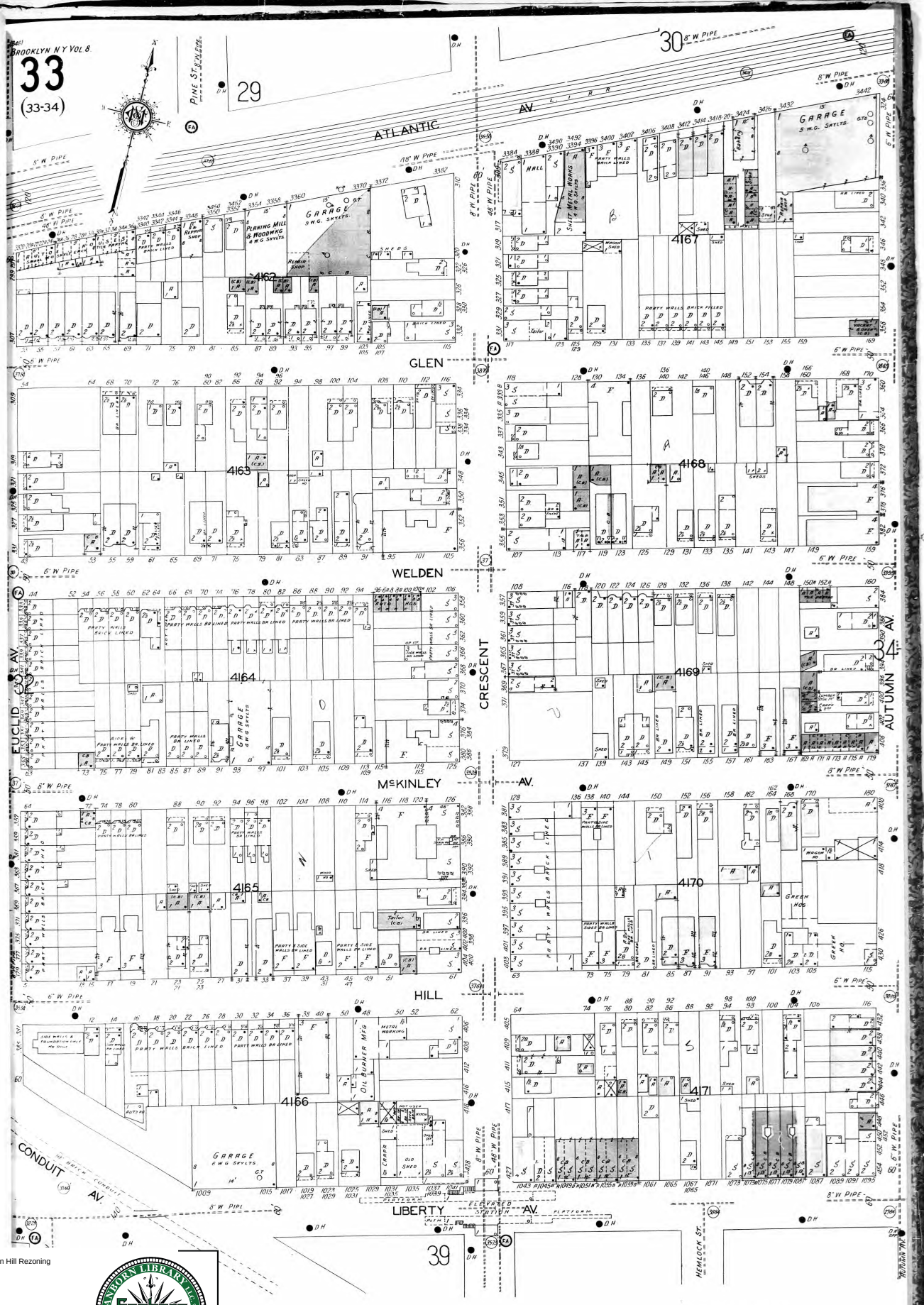

The certified Sanborn Library search results in this report can be authenticated by visiting www.ednet.com/sanborn and entering the certification number. Only Environmental Data Resources Inc. (EDR) is authorized to grant rights for commercial reproduction of maps by The Sanborn Library LLC, the copyright holder for the collection.

Certification # 8779-4804-BBA7

Site Name:	East New York and Ocean Hill Rezoning
Address:	2864 Atlantic Avenue
City, ST, ZIP:	Brooklyn NY 11207
Client:	Fleming-Lee Shue, Inc.
EDR Inquiry:	4217611.3
Order Date:	2/26/2015 11:23:01 AM
Certification #	8779-4804-BBA7
Copyright:	1928

THE SANBORN LIBRARY LLC
Sanborn
SEAL OF AUTHENTICITY

Copyright 1928 by the Sanborn Map Co

1928 Certified Sanborn Map

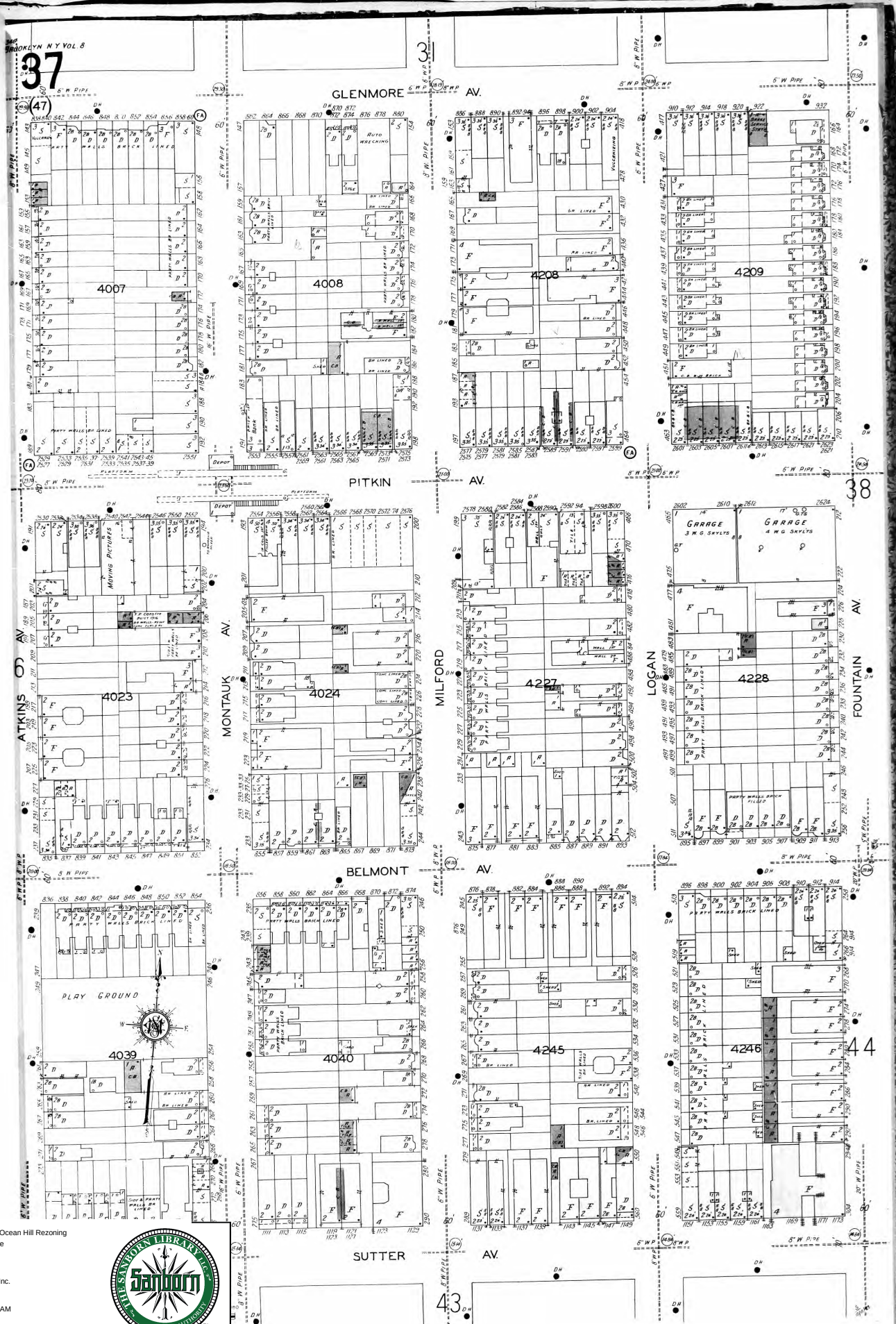

The certified Sanborn Library search results in this report can be authenticated by visiting www.ednet.com/sanborn and entering the certification number. Only Environmental Data Resources Inc. (EDR) is authorized to grant rights for commercial reproduction of maps by The Sanborn Library LLC, the copyright holder for the collection.

Certification # 8779-4804-BBA7

Site Name:	East New York and Ocean Hill Rezoning
Address:	2864 Atlantic Avenue
City, ST, ZIP:	Brooklyn NY 11207
Client:	Fleming-Lee Shue, Inc.
EDR Inquiry:	4217611.3
Order Date:	2/26/2015 11:23:01 AM
Certification #	8779-4804-BBA7
Copyright:	1928

1928 Certified Sanborn Map



The certified Sanborn Library search results in this report can be authenticated by visiting www.ednet.com/sanborn and entering the certification number. Only Environmental Data Resources Inc. (EDR) is authorized to grant rights for commercial reproduction of maps by The Sanborn Library LLC, the copyright holder for the collection.

Certification # 8779-4804-BBA7

Site Name:	East New York and Ocean Hill Rezoning
Address:	2864 Atlantic Avenue
City, ST, ZIP:	Brooklyn NY 11207
Client:	Fleming-Lee Shue, Inc.
EDR Inquiry:	4217611.3
Order Date:	2/26/2015 11:23:01 AM
Certification #	8779-4804-BBA7
Copyright:	1928

Copyright 1928 by the Sanborn Map Co.

1928 Certified Sanborn Map

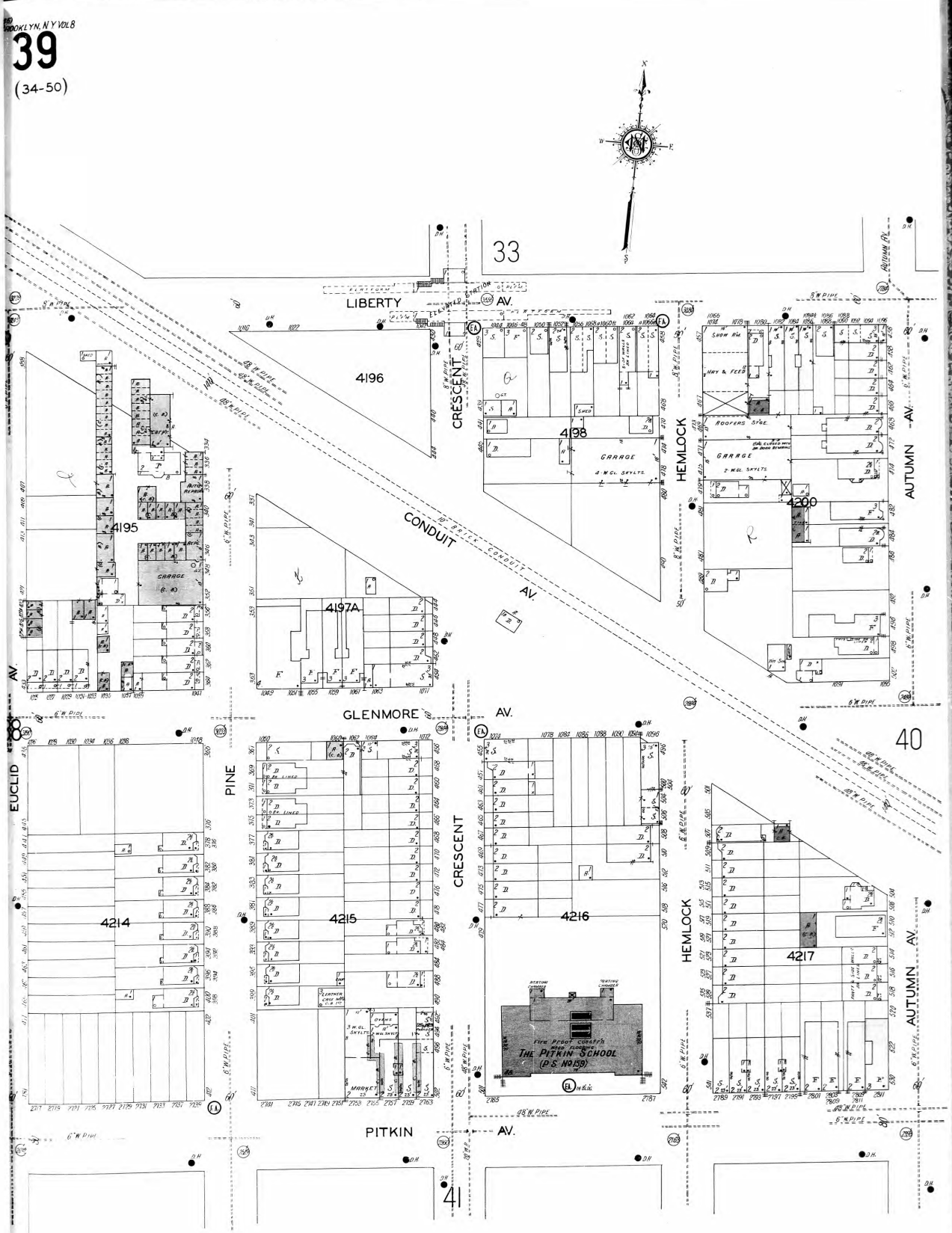

The certified Sanborn Library search results in this report can be authenticated by visiting www.ednet.com/sanborn and entering the certification number. Only Environmental Data Resources Inc. (EDR) is authorized to grant rights for commercial reproduction of maps by The Sanborn Library LLC, the copyright holder for the collection.

Certification # 8779-4804-BBA7

Site Name:	East New York and Ocean Hill Rezoning
Address:	2864 Atlantic Avenue
City, ST, ZIP:	Brooklyn NY 11207
Client:	Fleming-Lee Shue, Inc.
EDR Inquiry:	4217611.3
Order Date:	2/26/2015 11:23:01 AM
Certification #	8779-4804-BBA7
Copyright:	1928

Scale 60 Ft. to One Inch.

1928 Certified Sanborn Map

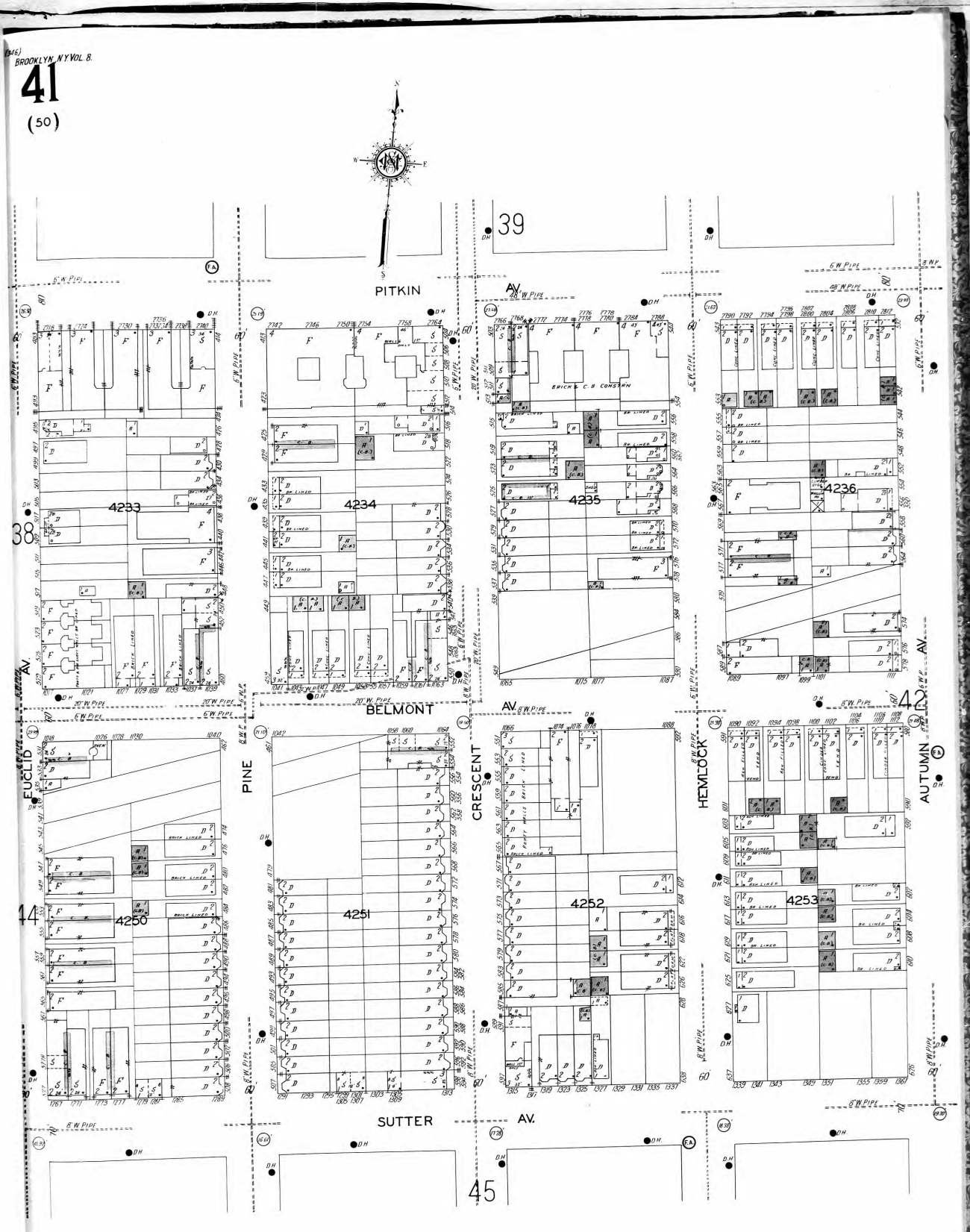

The certified Sanborn Library search results in this report can be authenticated by visiting www.ednet.com/sanborn and entering the certification number. Only Environmental Data Resources Inc. (EDR) is authorized to grant rights for commercial reproduction of maps by The Sanborn Library LLC, the copyright holder for the collection.

Certification # 8779-4804-BBA7

Site Name: East New York and Ocean Hill Rezoning
Address: 2864 Atlantic Avenue
City, ST, ZIP: Brooklyn NY 11207
Client: Fleming-Lee Shue, Inc.
EDR Inquiry: 4217611.3
Order Date: 2/26/2015 11:23:01 AM
Certification # 8779-4804-BBA7

Copyright: 1928

Scale 60 Ft. to One Inch

1928 Certified Sanborn Map

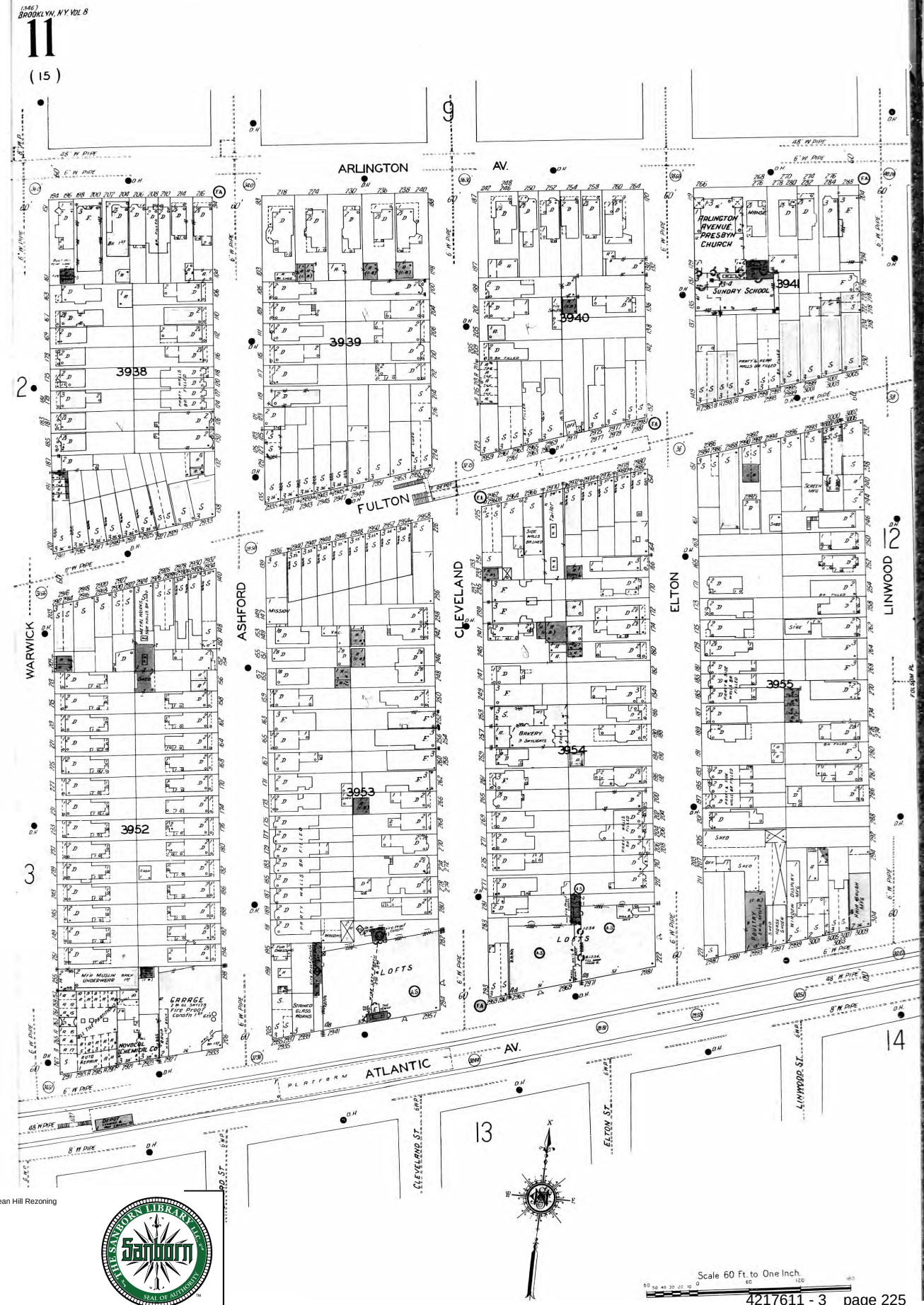

The certified Sanborn Library search results in this report can be authenticated by visiting www.ednet.com/sanborn and entering the certification number. Only Environmental Data Resources Inc. (EDR) is authorized to grant rights for commercial reproduction of maps by The Sanborn Library LLC, the copyright holder for the collection.

Certification # 8779-4804-BBA7

Site Name:	East New York and Ocean Hill Rezoning
Address:	2864 Atlantic Avenue
City, ST, ZIP:	Brooklyn NY 11207
Client:	Fleming-Lee Shue, Inc.
EDR Inquiry:	4217611.3
Order Date:	2/26/2015 11:23:01 AM
Certification #	8779-4804-BBA7
Copyright:	1928

1928 Certified Sanborn Map



The certified Sanborn Library search results in this report can be authenticated by visiting www.ednet.com/sanborn and entering the certification number. Only Environmental Data Resources Inc. (EDR) is authorized to grant rights for commercial reproduction of maps by The Sanborn Library LLC, the copyright holder for the collection.

Certification # 8779-4804-BBA7

Site Name:	East New York and Ocean Hill Rezoning
Address:	2864 Atlantic Avenue
City, ST, ZIP:	Brooklyn NY 11207
Client:	Fleming-Lee Shue, Inc.
EDR Inquiry:	4217611.3
Order Date:	2/26/2015 11:23:01 AM
Certification #	8779-4804-BBA7
Copyright:	1928

Copyright 1928 by the Sanborn Map Co.

1928 Certified Sanborn Map



The certified Sanborn Library search results in this report can be authenticated by visiting www.ednet.com/sanborn and entering the certification number. Only Environmental Data Resources Inc. (EDR) is authorized to grant rights for commercial reproduction of maps by The Sanborn Library LLC, the copyright holder for the collection.

Certification # 8779-4804-BBA7

Site Name:	East New York and Ocean Hill Rezoning
Address:	2864 Atlantic Avenue
City, ST, ZIP:	Brooklyn NY 11207
Client:	Fleming-Lee Shue, Inc.
EDR Inquiry:	4217611.3
Order Date:	2/26/2015 11:23:01 AM
Certification #	8779-4804-BBA7
Copyright:	1928

Scale 60 Ft. to One Inch

1928 Certified Sanborn Map

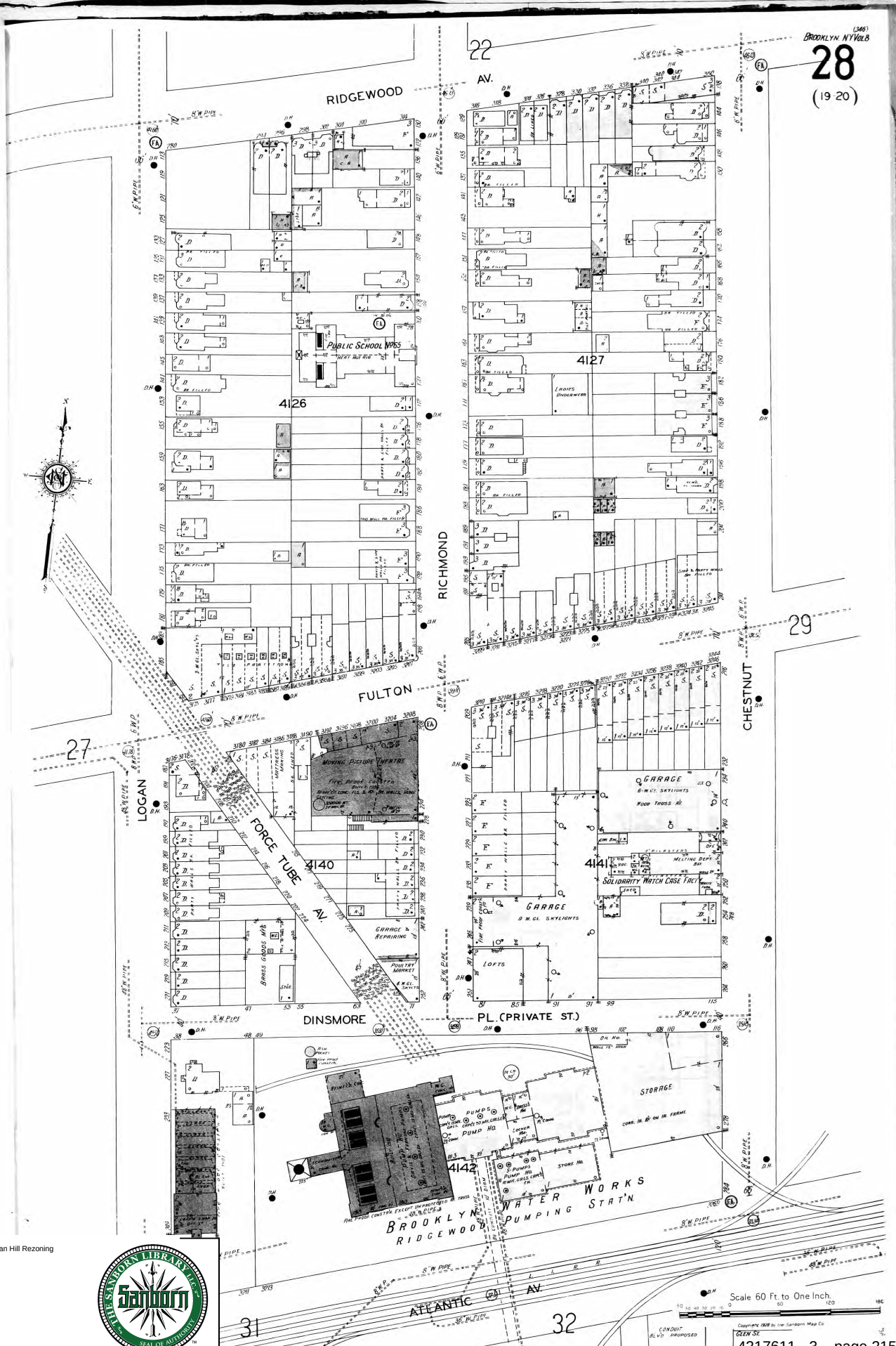

The certified Sanborn Library search results in this report can be authenticated by visiting www.edrnet.com/sanborn and entering the certification number. Only Environmental Data Resources Inc. (EDR) is authorized to grant rights for commercial reproduction of maps by The Sanborn Library LLC, the copyright holder for the collection.

Certification # 8779-4804-BBA7

Site Name:	East New York and Ocean Hill Rezoning
Address:	2864 Atlantic Avenue
City, ST, ZIP:	Brooklyn NY 11207
Client:	Fleming-Lee Shue, Inc.
EDR Inquiry:	4217611.3
Order Date:	2/26/2015 11:23:01 AM
Certification #	8779-4804-BBA7
Copyright:	1928

1928 Certified Sanborn Map

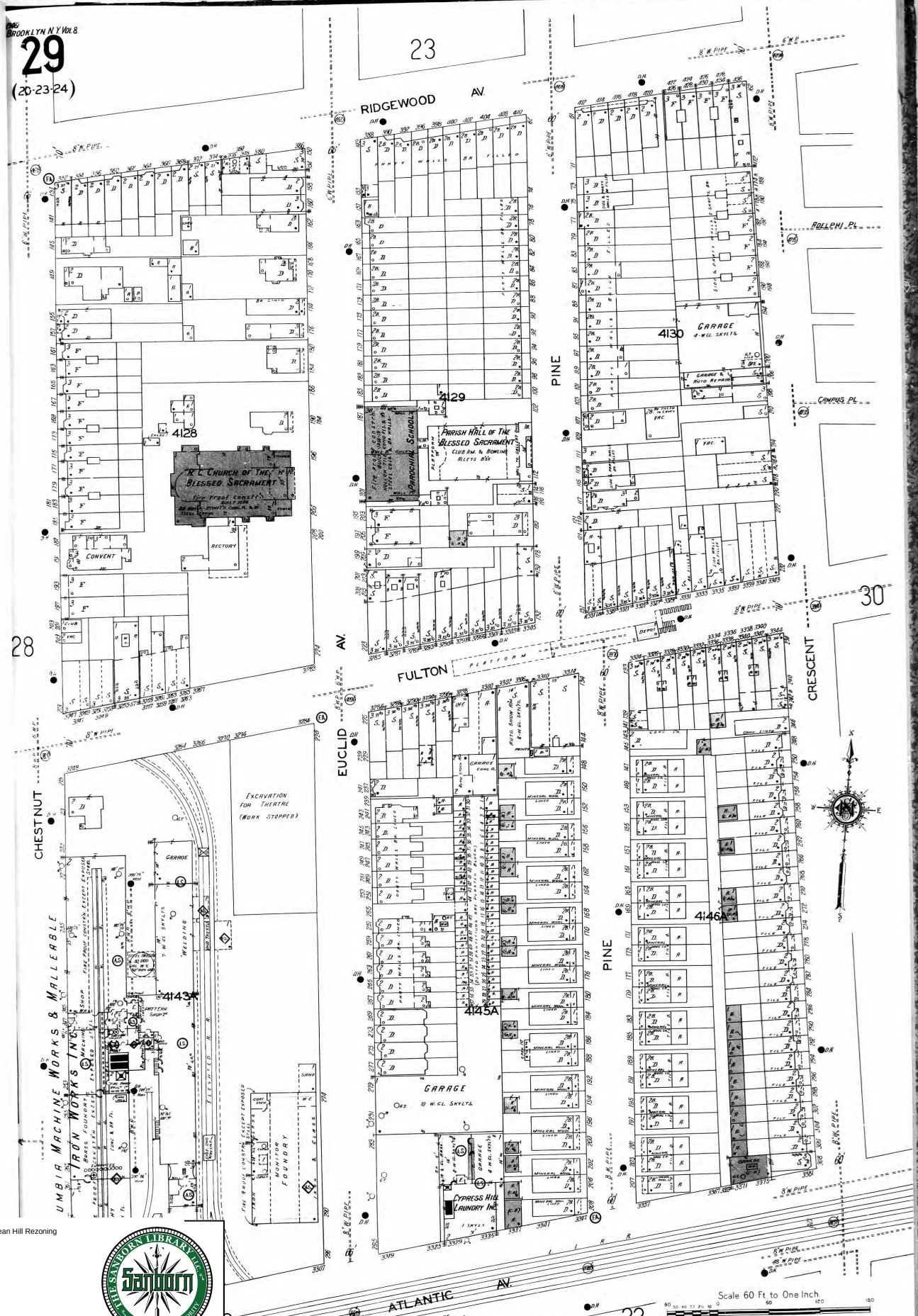

The certified Sanborn Library search results in this report can be authenticated by visiting www.ednet.com/sanborn and entering the certification number. Only Environmental Data Resources Inc. (EDR) is authorized to grant rights for commercial reproduction of maps by The Sanborn Library LLC, the copyright holder for the collection.

Certification # 8779-4804-BBA7

Site Name:	East New York and Ocean Hill Rezoning
Address:	2864 Atlantic Avenue
City, ST, ZIP:	Brooklyn NY 11207
Client:	Fleming-Lee Shue, Inc.
EDR Inquiry:	4217611.3
Order Date:	2/26/2015 11:23:01 AM
Certification #	8779-4804-BBA7
Copyright:	1928

THE SANBORN LIBRARY LLC
Sanborn
SEAL OF AUTHENTICITY

1928 Certified Sanborn Map

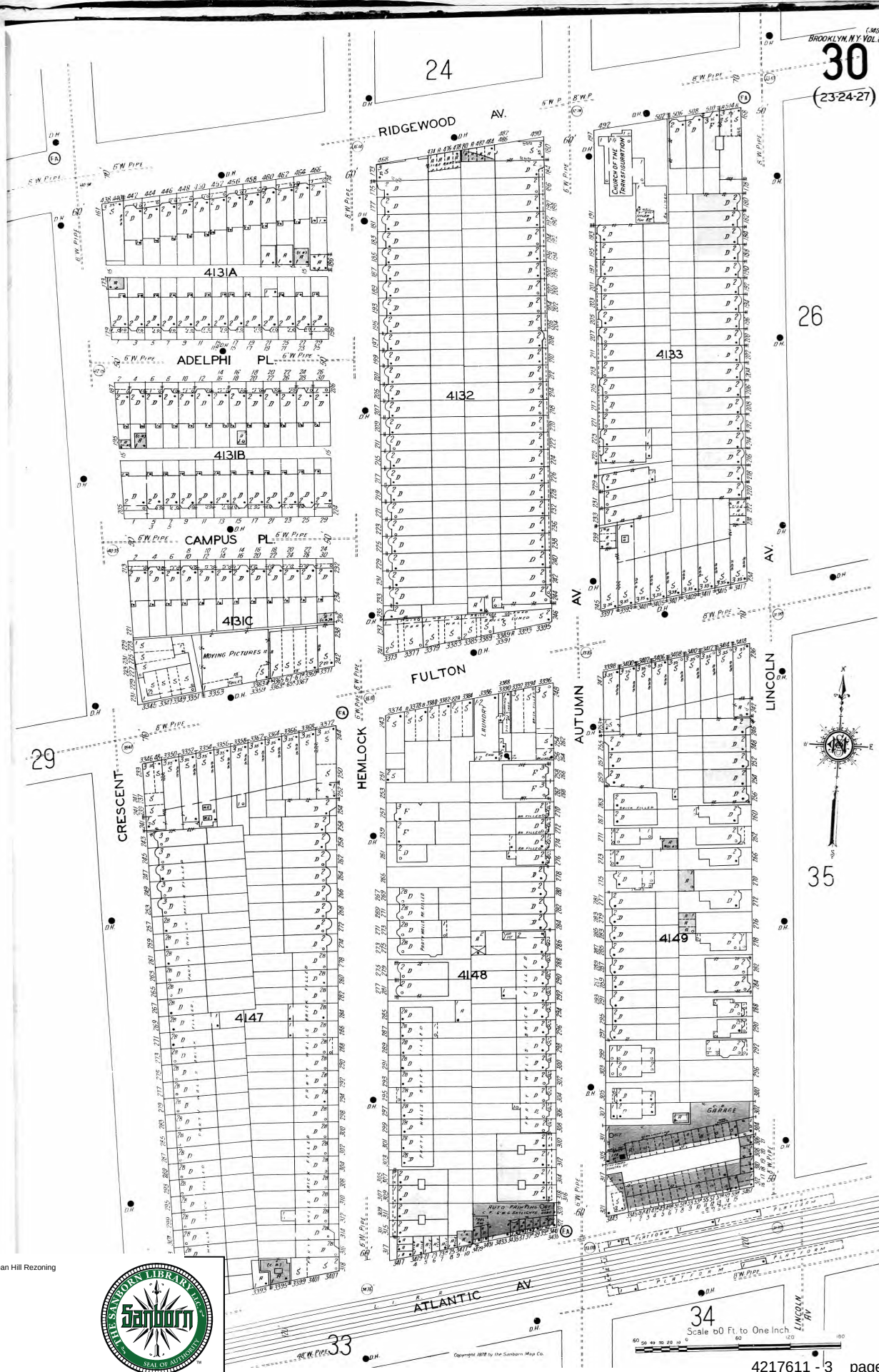

The certified Sanborn Library search results in this report can be authenticated by visiting www.ednet.com/sanborn and entering the certification number. Only Environmental Data Resources Inc. (EDR) is authorized to grant rights for commercial reproduction of maps by The Sanborn Library LLC, the copyright holder for the collection.

Certification # 8779-4804-BBA7

Site Name:	East New York and Ocean Hill Rezoning
Address:	2864 Atlantic Avenue
City, ST, ZIP:	Brooklyn NY 11207
Client:	Fleming-Lee Shue, Inc.
EDR Inquiry:	4217611.3
Order Date:	2/26/2015 11:23:01 AM
Certification #	8779-4804-BBA7
Copyright:	1928

1928 Certified Sanborn Map

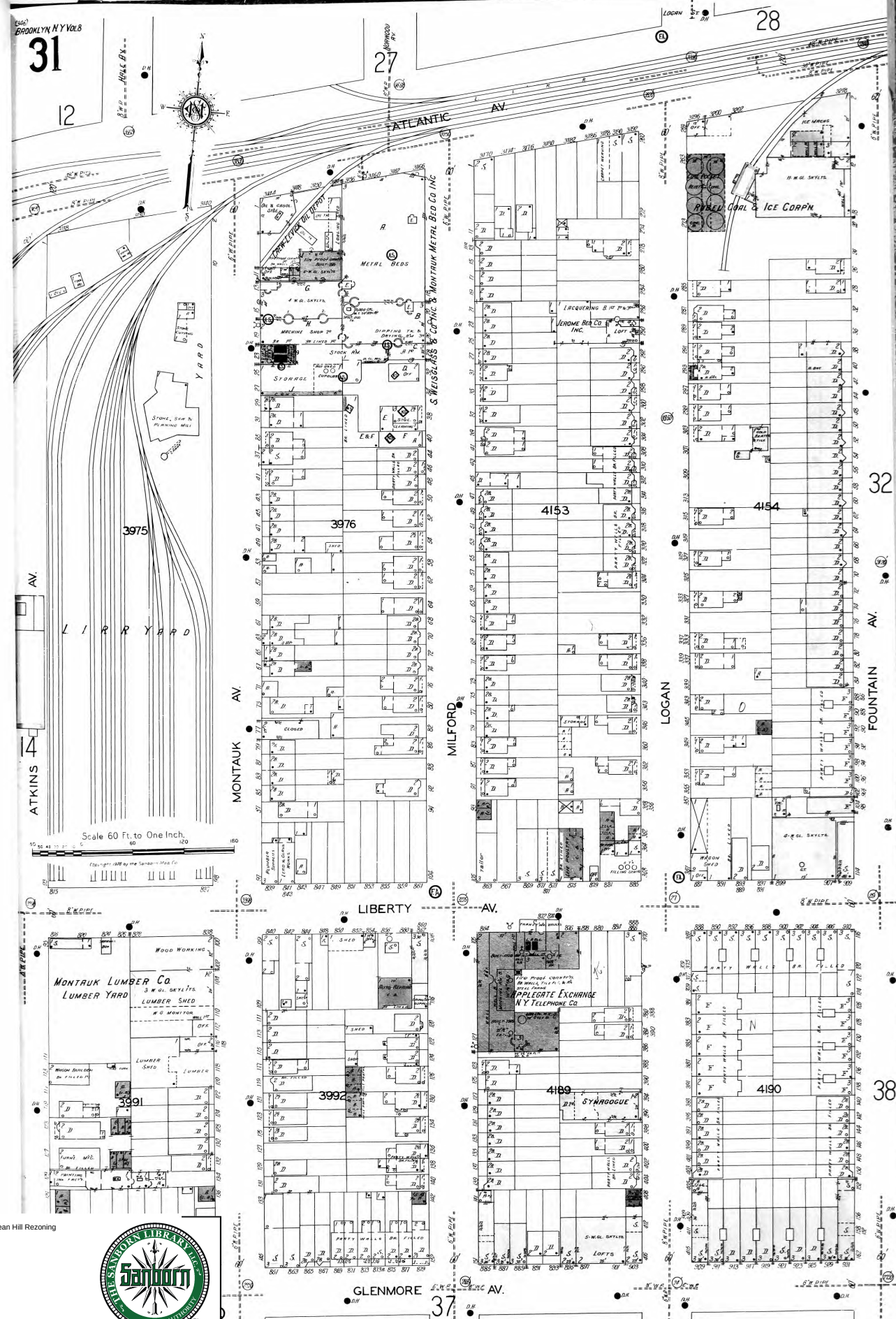

The certified Sanborn Library search results in this report can be authenticated by visiting www.ednet.com/sanborn and entering the certification number. Only Environmental Data Resources Inc. (EDR) is authorized to grant rights for commercial reproduction of maps by The Sanborn Library LLC, the copyright holder for the collection.

Certification # 8779-4804-BBA7

Site Name:	East New York and Ocean Hill Rezoning
Address:	2864 Atlantic Avenue
City, ST, ZIP:	Brooklyn NY 11207
Client:	Fleming-Lee Shue, Inc.
EDR Inquiry:	4217611.3
Order Date:	2/26/2015 11:23:01 AM
Certification #	8779-4804-BBA7
Copyright:	1928

1928 Certified Sanborn Map

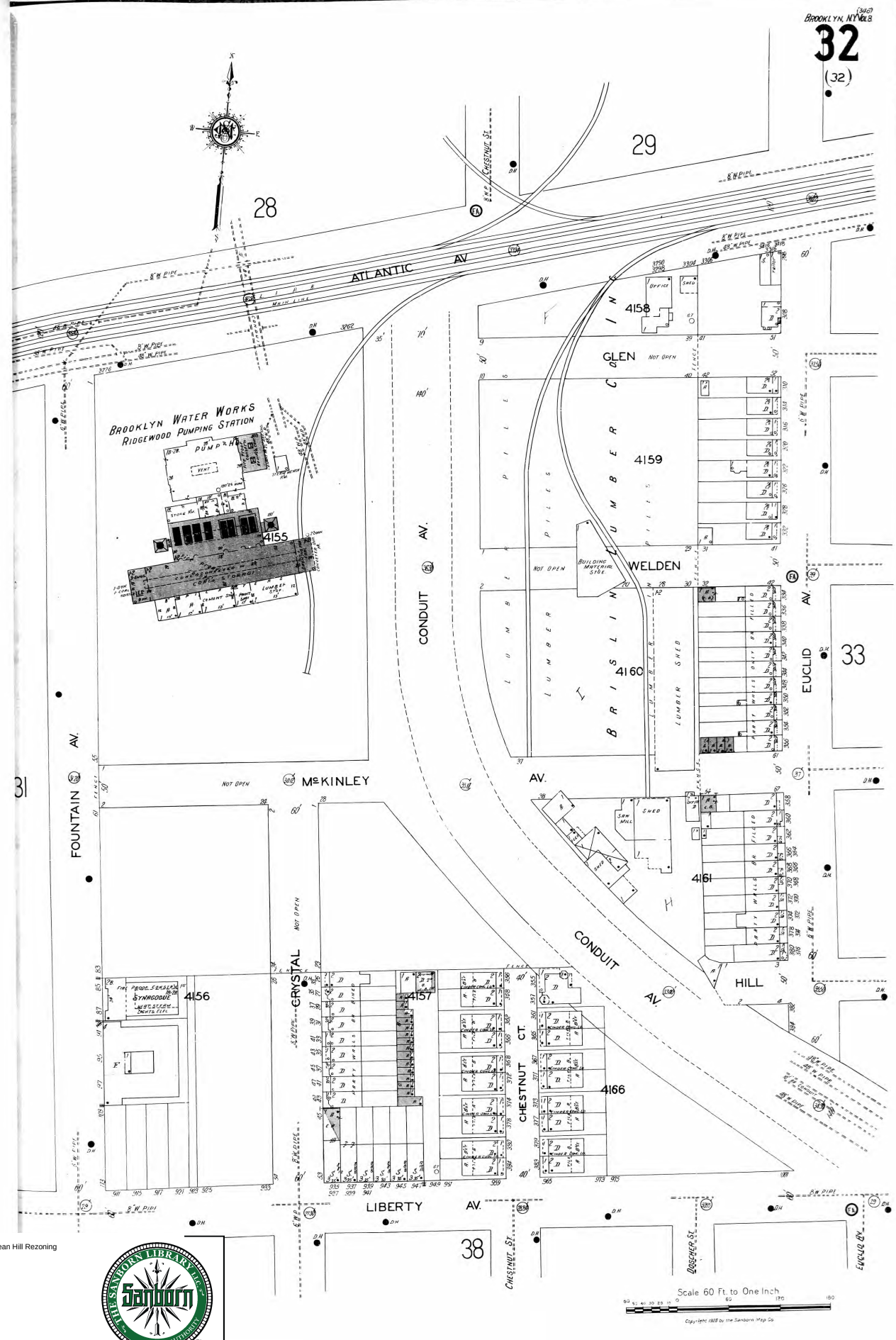

The certified Sanborn Library search results in this report can be authenticated by visiting www.ednet.com/sanborn and entering the certification number. Only Environmental Data Resources Inc. (EDR) is authorized to grant rights for commercial reproduction of maps by The Sanborn Library LLC, the copyright holder for the collection.

Certification # 8779-4804-BBA7

Site Name:	East New York and Ocean Hill Rezoning
Address:	2864 Atlantic Avenue
City, ST, ZIP:	Brooklyn NY 11207
Client:	Fleming-Lee Shue, Inc.
EDR Inquiry:	4217611.3
Order Date:	2/26/2015 11:23:01 AM
Certification #	8779-4804-BBA7
Copyright:	1928

1928 Certified Sanborn Map

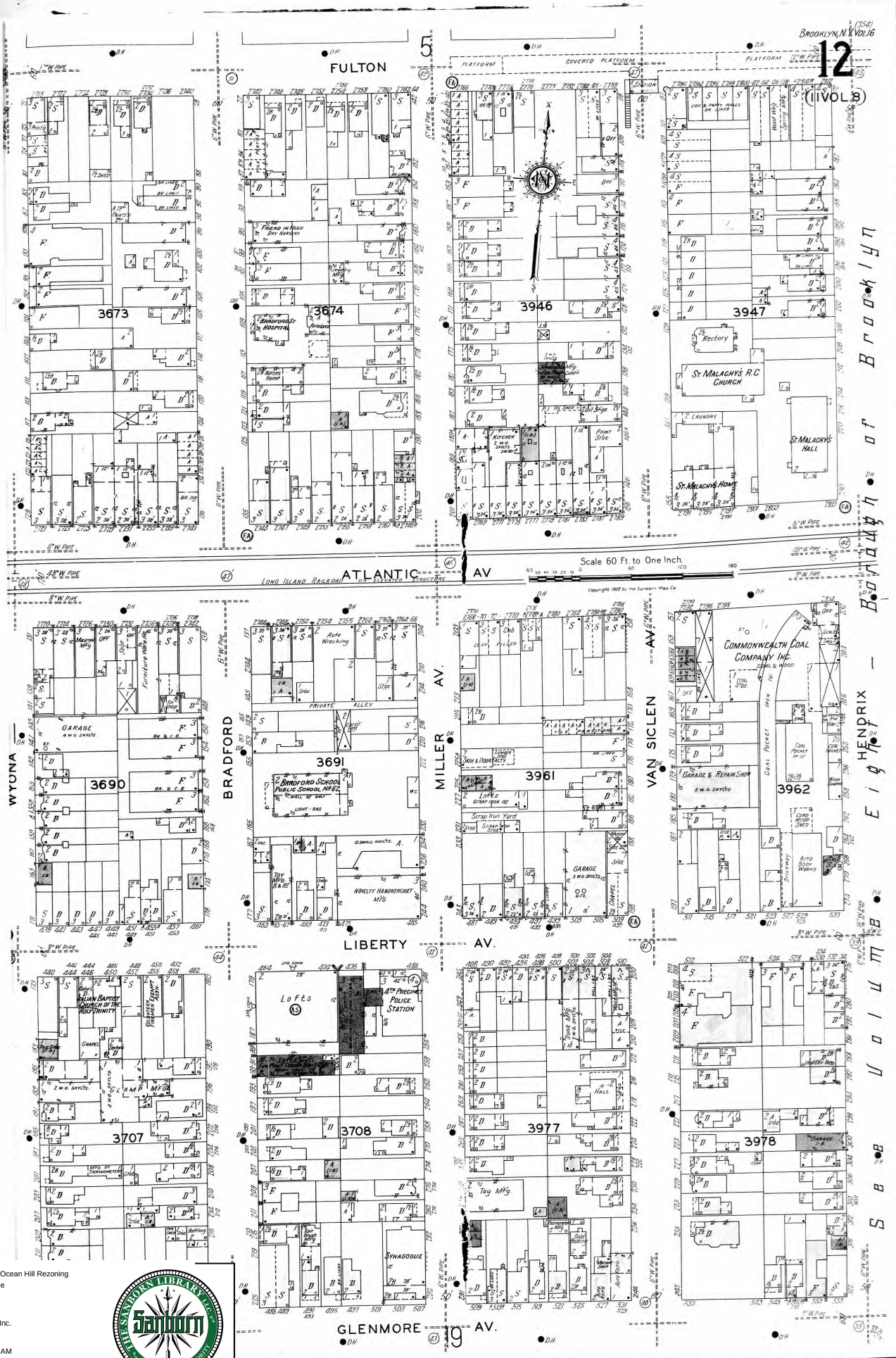

The certified Sanborn Library search results in this report can be authenticated by visiting www.ednet.com/sanborn and entering the certification number. Only Environmental Data Resources Inc. (EDR) is authorized to grant rights for commercial reproduction of maps by The Sanborn Library LLC, the copyright holder for the collection.

Certification # 8779-4804-BBA7

Site Name: East New York and Ocean Hill Rezoning
Address: 2864 Atlantic Avenue
City, ST, ZIP: Brooklyn NY 11207
Client: Fleming-Lee Shue, Inc.
EDR Inquiry: 4217611.3
Order Date: 2/26/2015 11:23:01 AM
Certification # 8779-4804-BBA7

Copyright: 1928

1928 Certified Sanborn Map

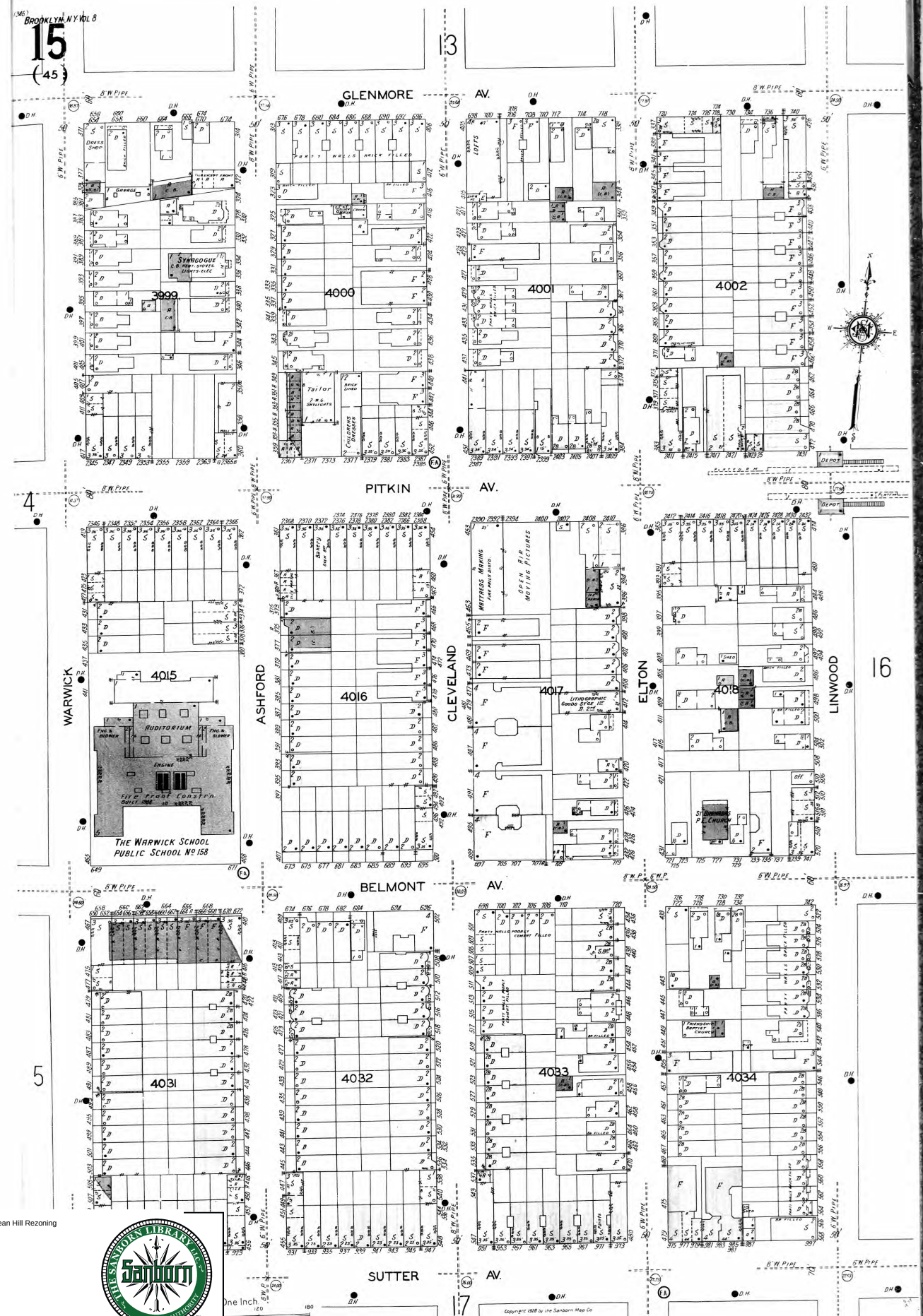

The certified Sanborn Library search results in this report can be authenticated by visiting www.ednet.com/sanborn and entering the certification number. Only Environmental Data Resources Inc. (EDR) is authorized to grant rights for commercial reproduction of maps by The Sanborn Library LLC, the copyright holder for the collection.

Certification # 8779-4804-BBA7

Site Name:	East New York and Ocean Hill Rezoning
Address:	2864 Atlantic Avenue
City, ST, ZIP:	Brooklyn NY 11207
Client:	Fleming-Lee Shue, Inc.
EDR Inquiry:	4217611.3
Order Date:	2/26/2015 11:23:01 AM
Certification #	8779-4804-BBA7
Copyright:	1928

1928 Certified Sanborn Map



The certified Sanborn Library search results in this report can be authenticated by visiting www.ednet.com/sanborn and entering the certification number. Only Environmental Data Resources Inc. (EDR) is authorized to grant rights for commercial reproduction of maps by The Sanborn Library LLC, the copyright holder for the collection.

Certification # 8779-4804-BBA7

Site Name:	East New York and Ocean Hill Rezoning
Address:	2864 Atlantic Avenue
City, ST, ZIP:	Brooklyn NY 11207
Client:	Fleming-Lee Shue, Inc.
EDR Inquiry:	4217611.3
Order Date:	2/26/2015 11:23:01 AM
Certification #	8779-4804-BBA7
Copyright:	1928

1928 Certified Sanborn Map

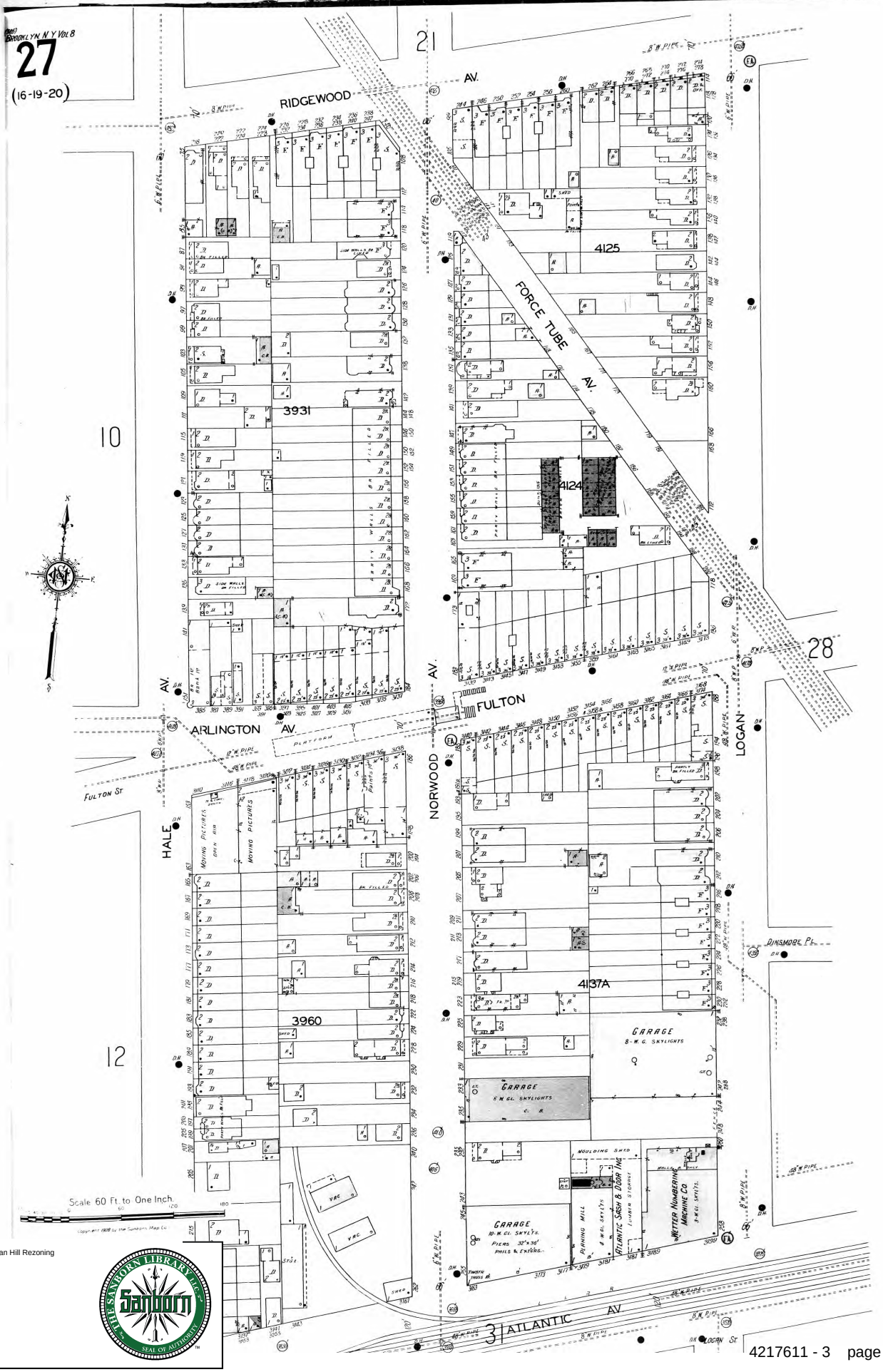

The certified Sanborn Library search results in this report can be authenticated by visiting www.ednet.com/sanborn and entering the certification number. Only Environmental Data Resources Inc. (EDR) is authorized to grant rights for commercial reproduction of maps by The Sanborn Library LLC, the copyright holder for the collection.

Certification # 8779-4804-BBA7

Site Name:	East New York and Ocean Hill Rezoning
Address:	2864 Atlantic Avenue
City, ST, ZIP:	Brooklyn NY 11207
Client:	Fleming-Lee Shue, Inc.
EDR Inquiry:	4217611.3
Order Date:	2/26/2015 11:23:01 AM
Certification #	8779-4804-BBA7
Copyright:	1928

1928 Certified Sanborn Map



The certified Sanborn Library search results in this report can be authenticated by visiting www.ednet.com/sanborn and entering the certification number. Only Environmental Data Resources Inc. (EDR) is authorized to grant rights for commercial reproduction of maps by The Sanborn Library LLC, the copyright holder for the collection.

Certification # 8779-4804-BBA7

Site Name:	East New York and Ocean Hill Rezoning
Address:	2864 Atlantic Avenue
City, ST, ZIP:	Brooklyn NY 11207
Client:	Fleming-Lee Shue, Inc.
EDR Inquiry:	4217611.3
Order Date:	2/26/2015 11:23:01 AM
Certification #	8779-4804-BBA7
Copyright:	1928

1928 Certified Sanborn Map

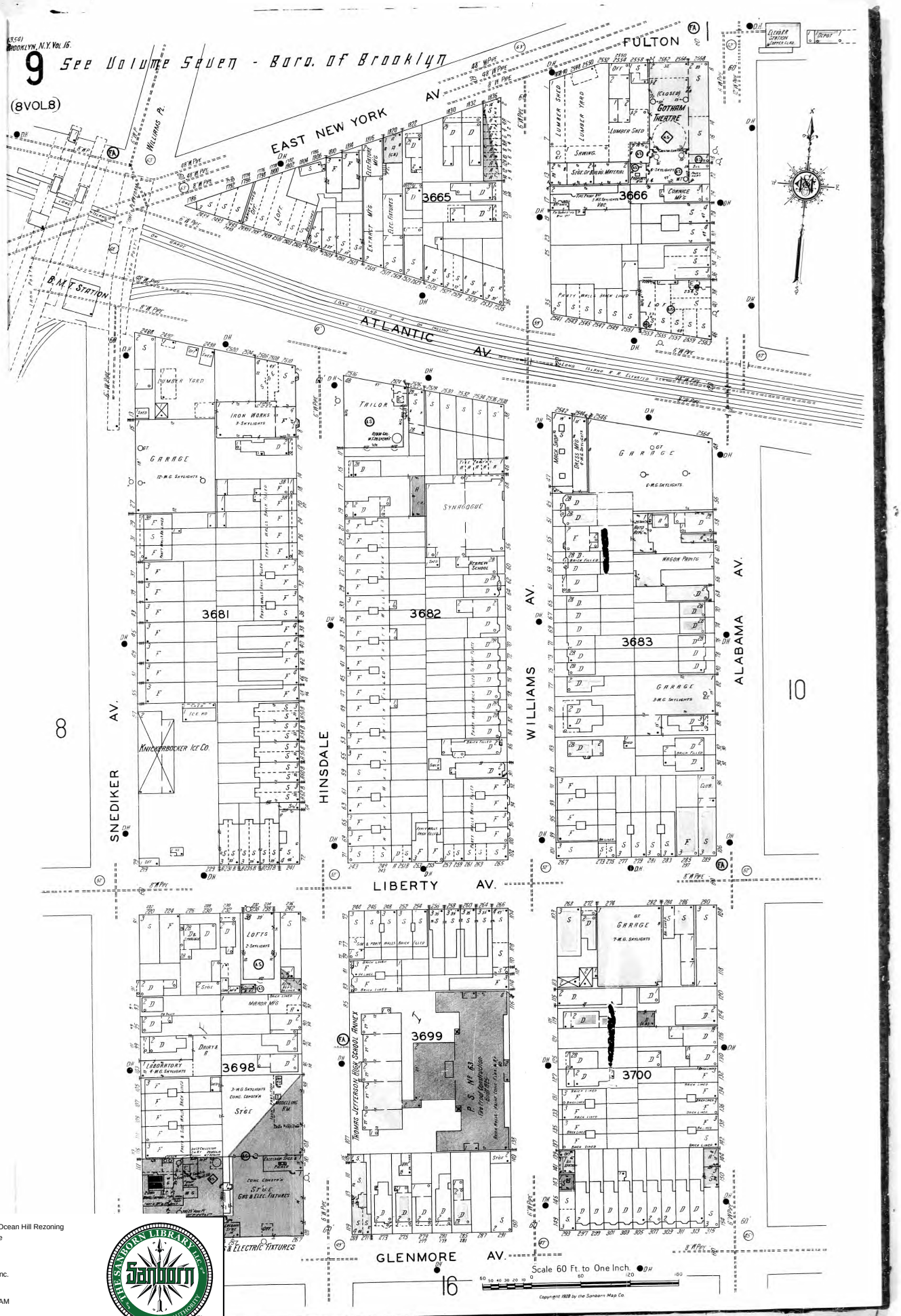

The certified Sanborn Library search results in this report can be authenticated by visiting www.ednet.com/sanborn and entering the certification number. Only Environmental Data Resources Inc. (EDR) is authorized to grant rights for commercial reproduction of maps by The Sanborn Library LLC, the copyright holder for the collection.

Certification # 8779-4804-BBA7

Site Name:	East New York and Ocean Hill Rezoning
Address:	2864 Atlantic Avenue
City, ST, ZIP:	Brooklyn NY 11207
Client:	Fleming-Lee Shue, Inc.
EDR Inquiry:	4217611.3
Order Date:	2/26/2015 11:23:01 AM
Certification #	8779-4804-BBA7
Copyright:	1928

1928 Certified Sanborn Map

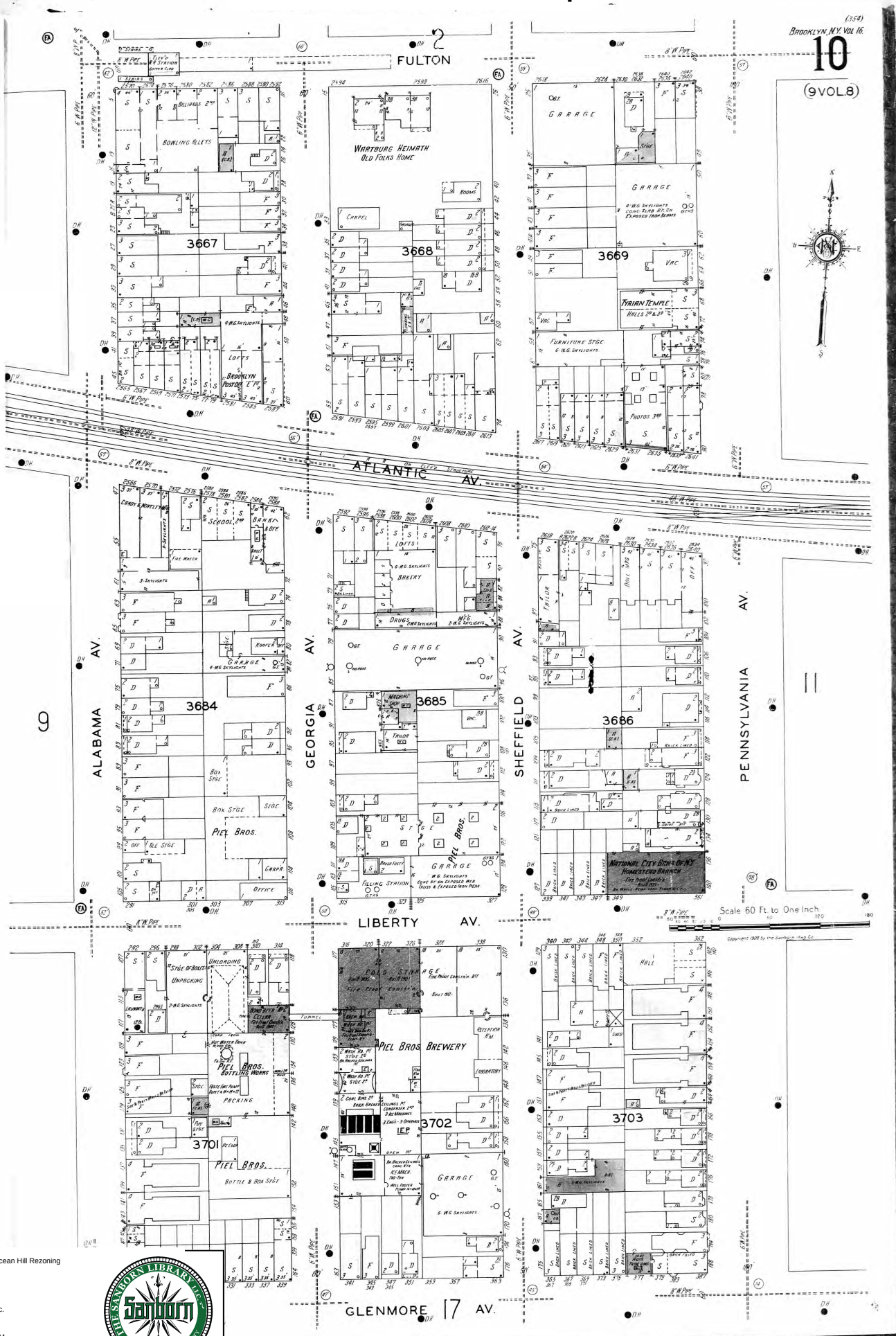

The certified Sanborn Library search results in this report can be authenticated by visiting www.ednet.com/sanborn and entering the certification number. Only Environmental Data Resources Inc. (EDR) is authorized to grant rights for commercial reproduction of maps by The Sanborn Library LLC, the copyright holder for the collection.

Certification # 8779-4804-BBA7

Site Name:	East New York and Ocean Hill Rezoning
Address:	2864 Atlantic Avenue
City, ST, ZIP:	Brooklyn NY 11207
Client:	Fleming-Lee Shue, Inc.
EDR Inquiry:	4217611.3
Order Date:	2/26/2015 11:23:01 AM
Certification #	8779-4804-BBA7
Copyright:	1928

1928 Certified Sanborn Map

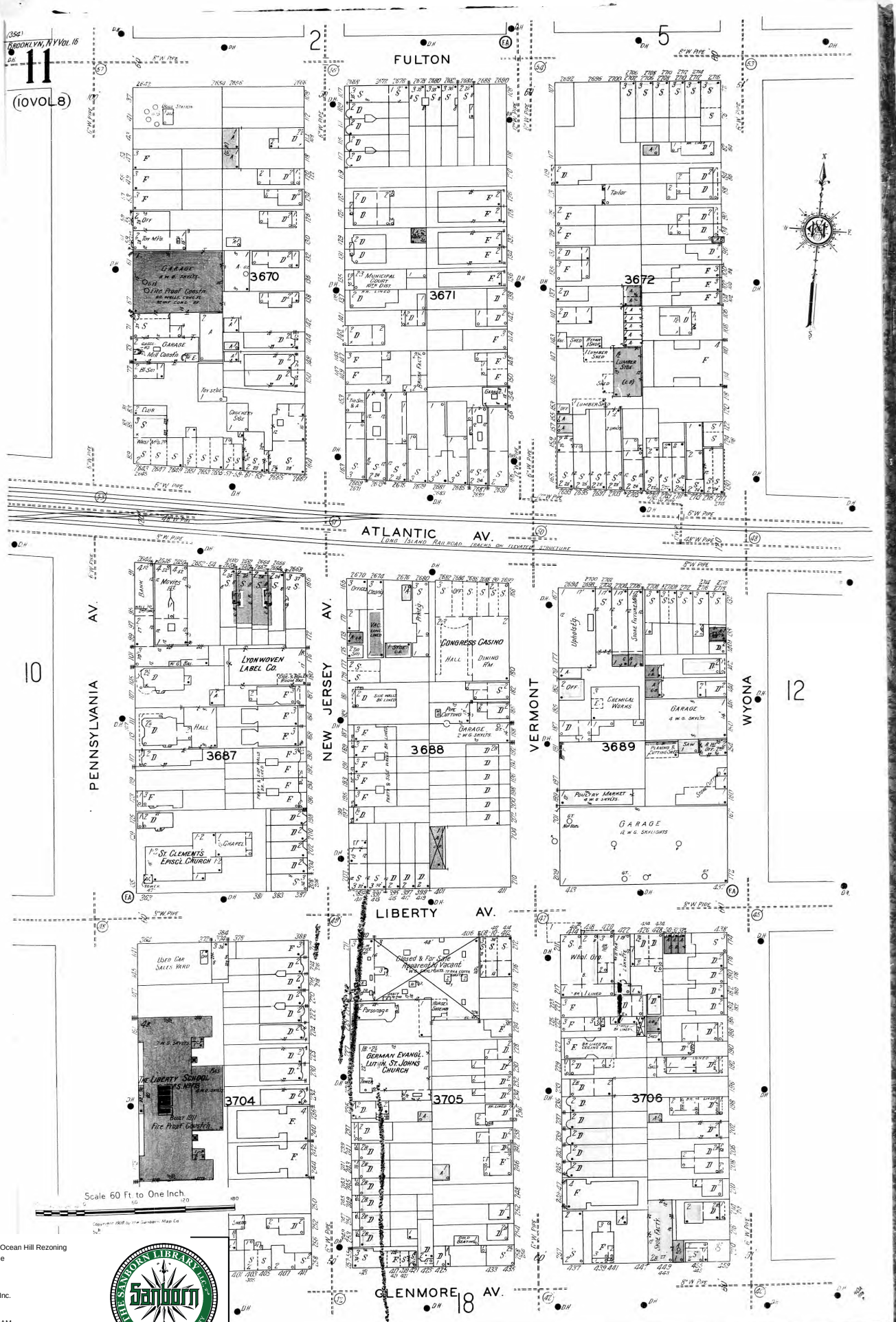

The certified Sanborn Library search results in this report can be authenticated by visiting www.ednet.com/sanborn and entering the certification number. Only Environmental Data Resources Inc. (EDR) is authorized to grant rights for commercial reproduction of maps by The Sanborn Library LLC, the copyright holder for the collection.

Certification # 8779-4804-BBA7

Site Name:	East New York and Ocean Hill Rezoning
Address:	2864 Atlantic Avenue
City, ST, ZIP:	Brooklyn NY 11207
Client:	Fleming-Lee Shue, Inc.
EDR Inquiry:	4217611.3
Order Date:	2/26/2015 11:23:01 AM
Certification #	8779-4804-BBA7
Copyright:	1928

1928 Certified Sanborn Map



The certified Sanborn Library search results in this report can be authenticated by visiting www.ednet.com/sanborn and entering the certification number. Only Environmental Data Resources Inc. (EDR) is authorized to grant rights for commercial reproduction of maps by The Sanborn Library LLC, the copyright holder for the collection.

Certification # 8779-4804-BBA7

Site Name:	East New York and Ocean Hill Rezoning
Address:	2864 Atlantic Avenue
City, ST, ZIP:	Brooklyn NY 11207
Client:	Fleming-Lee Shue, Inc.
EDR Inquiry:	4217611.3
Order Date:	2/26/2015 11:23:01 AM
Certification #	8779-4804-BBA7
Copyright:	1928

1928 Certified Sanborn Map



The certified Sanborn Library search results in this report can be authenticated by visiting www.ednet.com/sanborn and entering the certification number. Only Environmental Data Resources Inc. (EDR) is authorized to grant rights for commercial reproduction of maps by The Sanborn Library LLC, the copyright holder for the collection.

Certification # 8779-4804-BBA7

Site Name:	East New York and Ocean Hill Rezoning
Address:	2864 Atlantic Avenue
City, ST, ZIP:	Brooklyn NY 11207
Client:	Fleming-Lee Shue, Inc.
EDR Inquiry:	4217611.3
Order Date:	2/26/2015 11:23:01 AM
Certification #	8779-4804-BBA7
Copyright:	1928

1928 Certified Sanborn Map



The certified Sanborn Library search results in this report can be authenticated by visiting www.ednet.com/sanborn and entering the certification number. Only Environmental Data Resources Inc. (EDR) is authorized to grant rights for commercial reproduction of maps by The Sanborn Library LLC, the copyright holder for the collection.

Certification # 8779-4804-BBA7

Site Name:	East New York and Ocean Hill Rezoning
Address:	2864 Atlantic Avenue
City, ST, ZIP:	Brooklyn NY 11207
Client:	Fleming-Lee Shue, Inc.
EDR Inquiry:	4217611.3
Order Date:	2/26/2015 11:23:01 AM
Certification #	8779-4804-BBA7
Copyright:	1928

1928 Certified Sanborn Map

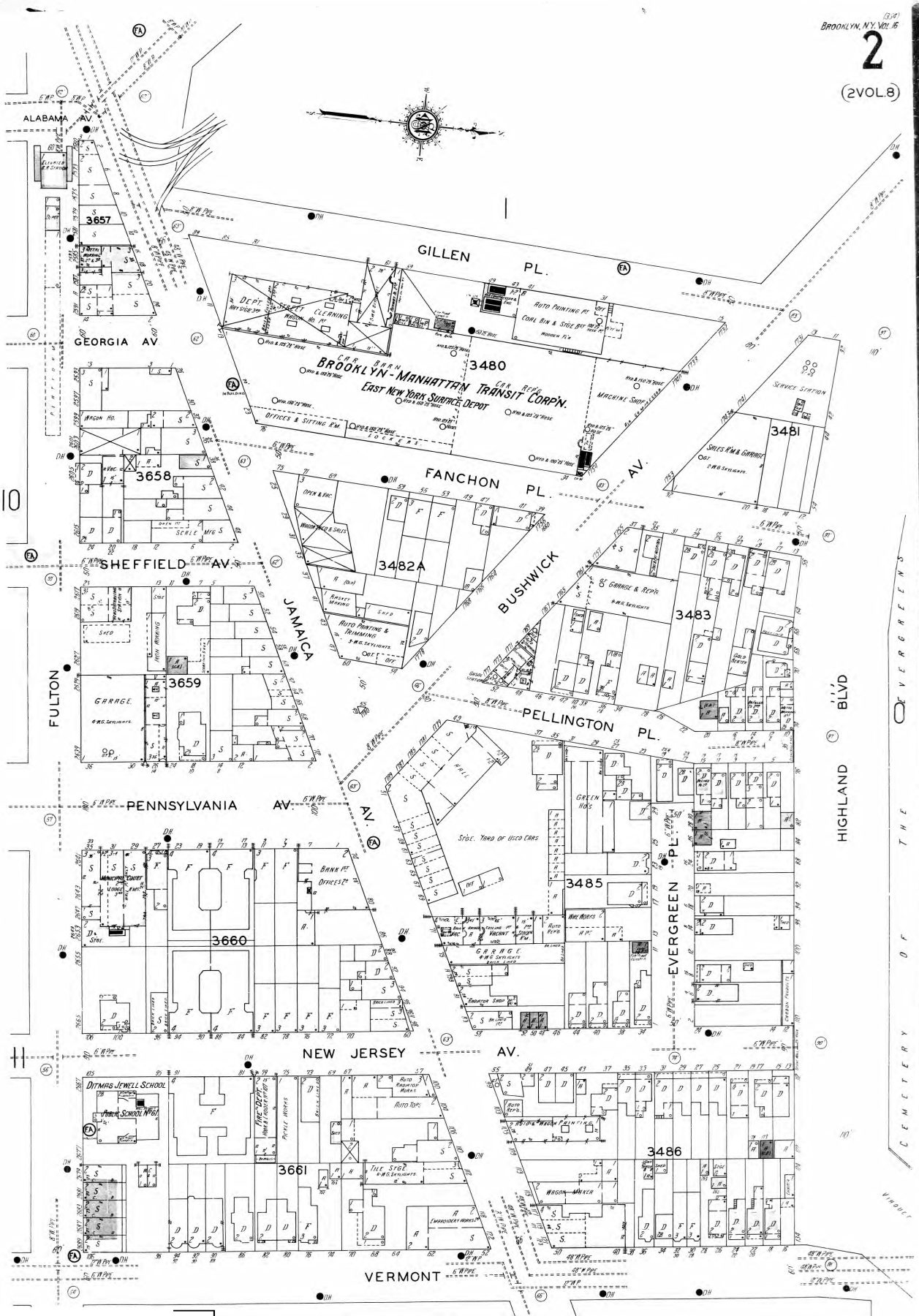

The certified Sanborn Library search results in this report can be authenticated by visiting www.ednet.com/sanborn and entering the certification number. Only Environmental Data Resources Inc. (EDR) is authorized to grant rights for commercial reproduction of maps by The Sanborn Library LLC, the copyright holder for the collection.

Certification # 8779-4804-BBA7

Site Name:	East New York and Ocean Hill Rezoning
Address:	2864 Atlantic Avenue
City, ST, ZIP:	Brooklyn NY 11207
Client:	Fleming-Lee Shue, Inc.
EDR Inquiry:	4217611.3
Order Date:	2/26/2015 11:23:01 AM
Certification #	8779-4804-BBA7
Copyright:	1928

1928 Certified Sanborn Map

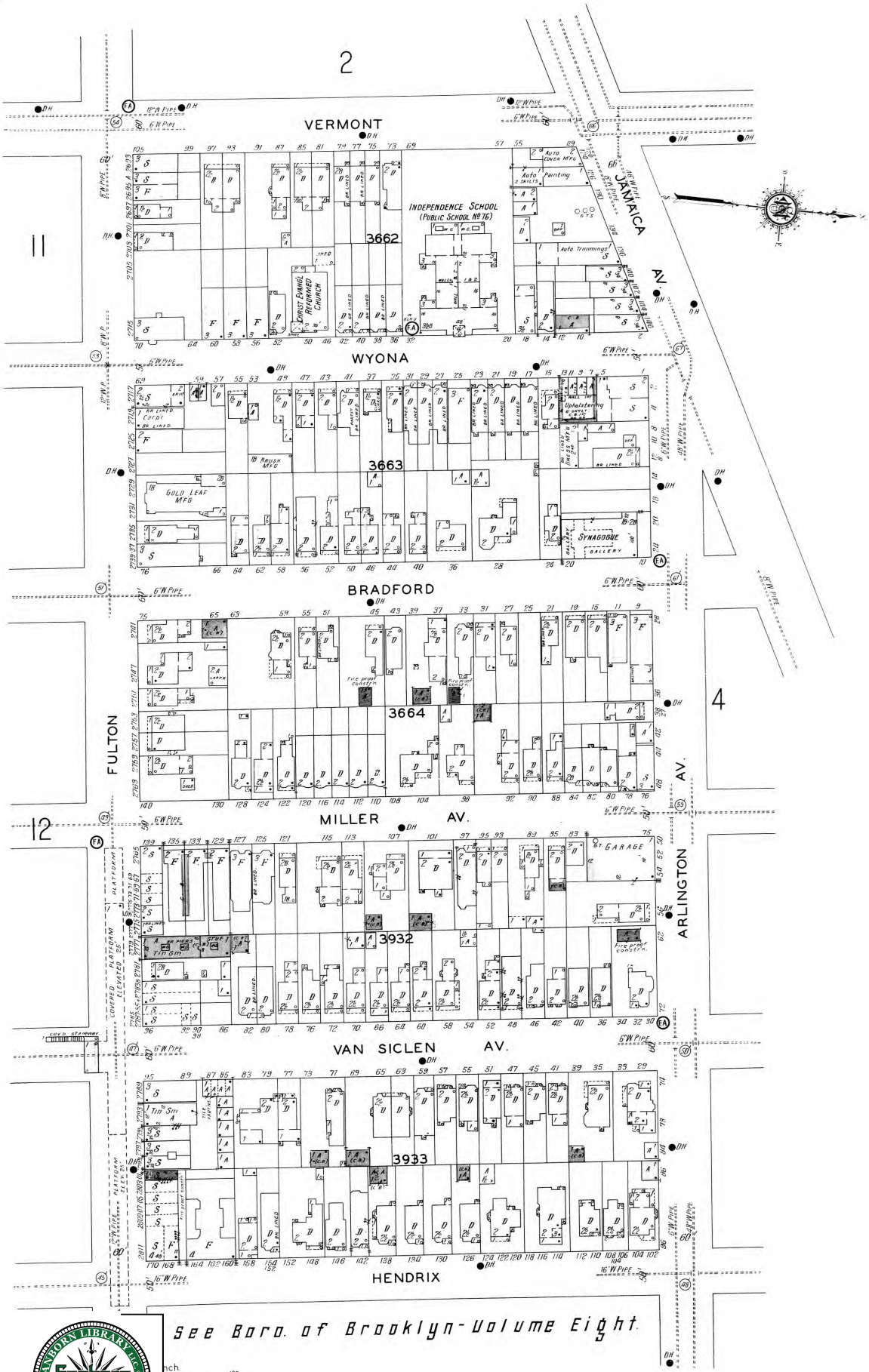

The certified Sanborn Library search results in this report can be authenticated by visiting www.ednet.com/sanborn and entering the certification number. Only Environmental Data Resources Inc. (EDR) is authorized to grant rights for commercial reproduction of maps by The Sanborn Library LLC, the copyright holder for the collection.

Certification # 8779-4804-BBA7

Site Name:	East New York and Ocean Hill Rezoning
Address:	2864 Atlantic Avenue
City, ST, ZIP:	Brooklyn NY 11207
Client:	Fleming-Lee Shue, Inc.
EDR Inquiry:	4217611.3
Order Date:	2/26/2015 11:23:01 AM
Certification #	8779-4804-BBA7
Copyright:	1928

1928 Certified Sanborn Map

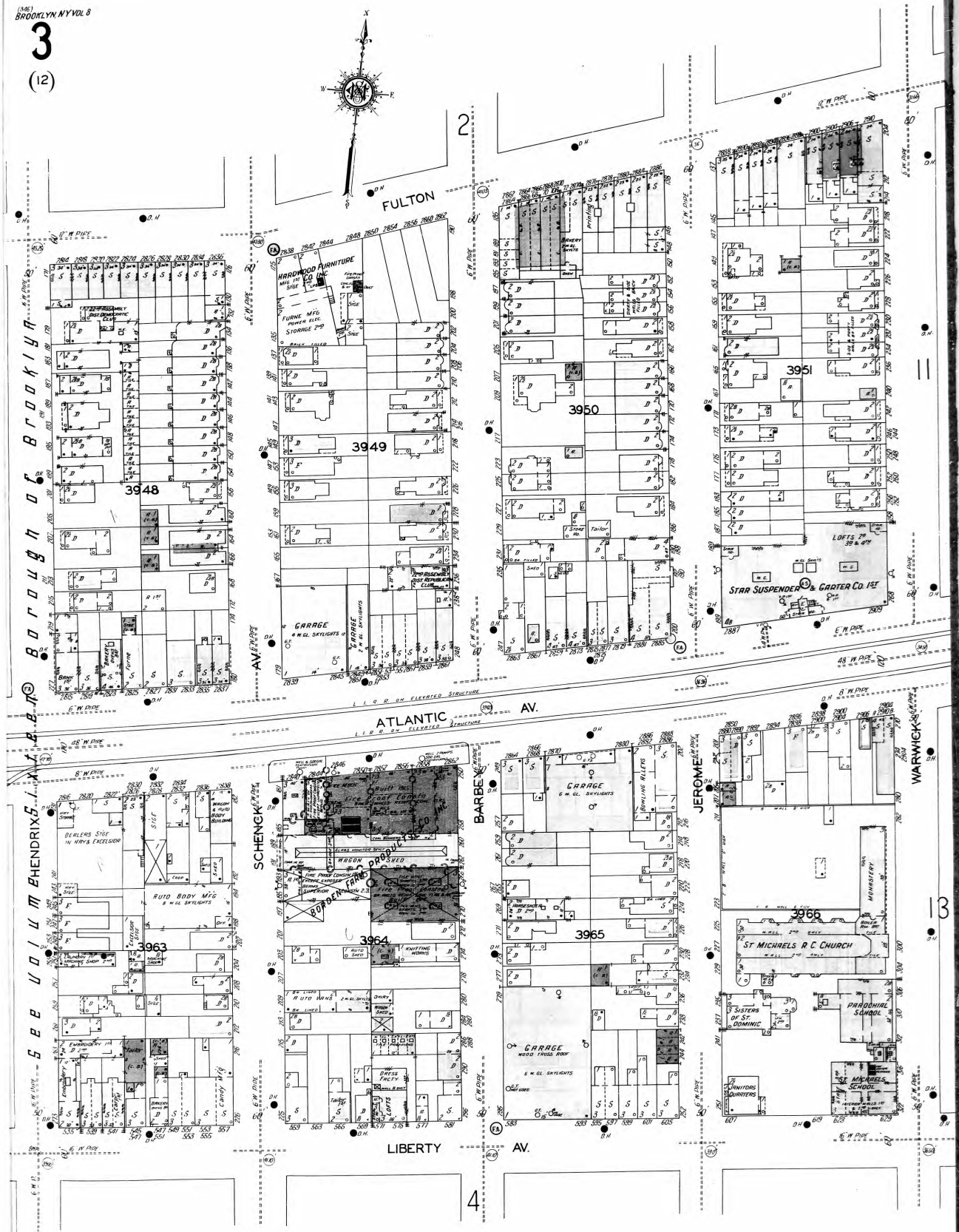

The certified Sanborn Library search results in this report can be authenticated by visiting www.ednet.com/sanborn and entering the certification number. Only Environmental Data Resources Inc. (EDR) is authorized to grant rights for commercial reproduction of maps by The Sanborn Library LLC, the copyright holder for the collection.

Certification # 8779-4804-BBA7

Site Name:	East New York and Ocean Hill Rezoning
Address:	2864 Atlantic Avenue
City, ST, ZIP:	Brooklyn NY 11207
Client:	Fleming-Lee Shue, Inc.
EDR Inquiry:	4217611.3
Order Date:	2/26/2015 11:23:01 AM
Certification #	8779-4804-BBA7
Copyright:	1928

Scale 60 Ft. to One Inch

Copyright 1928 by the Sanborn Map Co.

1928 Certified Sanborn Map

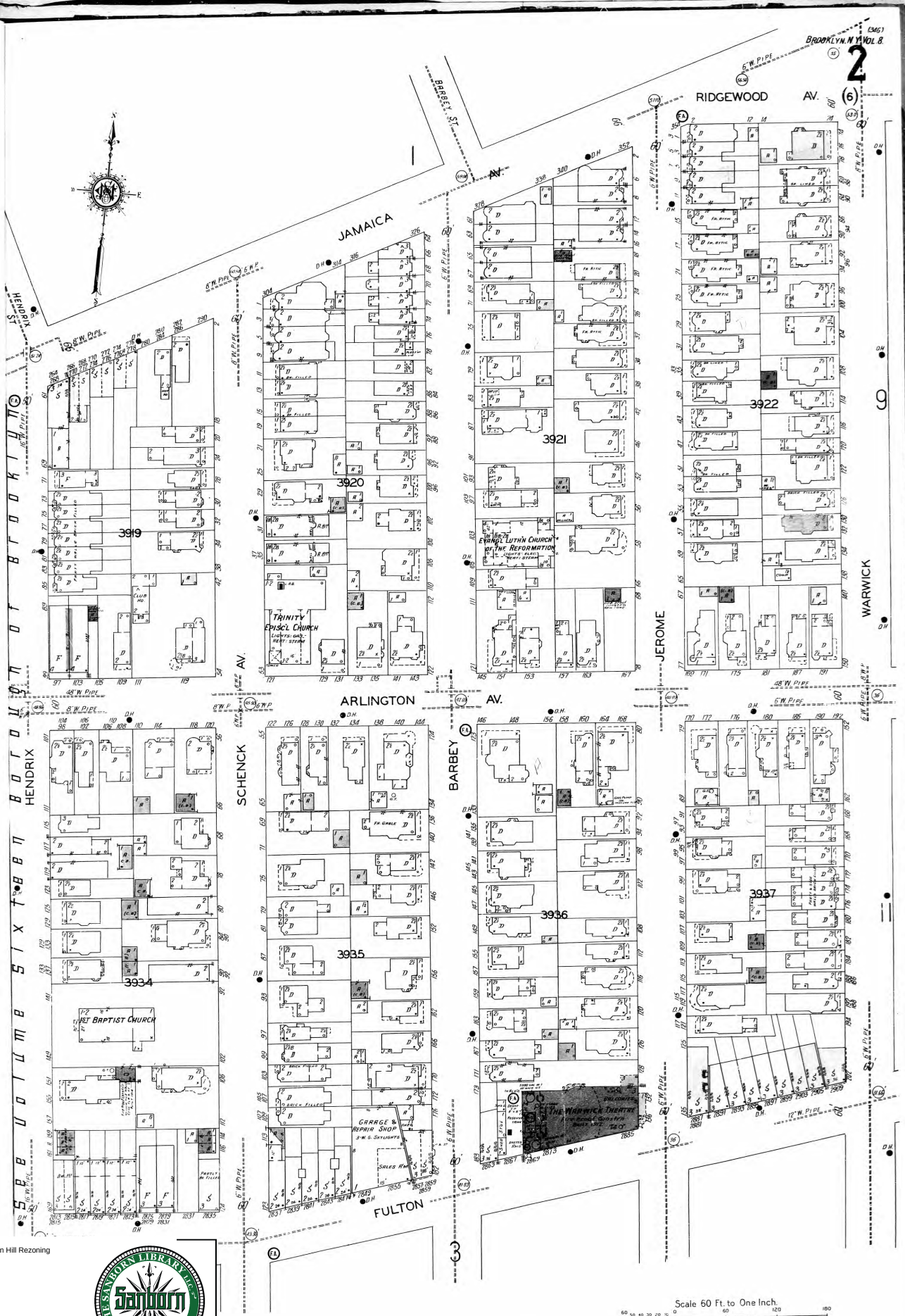

The certified Sanborn Library search results in this report can be authenticated by visiting www.ednet.com/sanborn and entering the certification number. Only Environmental Data Resources Inc. (EDR) is authorized to grant rights for commercial reproduction of maps by The Sanborn Library LLC, the copyright holder for the collection.

Certification # 8779-4804-BBA7

Site Name:	East New York and Ocean Hill Rezoning
Address:	2864 Atlantic Avenue
City, ST, ZIP:	Brooklyn NY 11207
Client:	Fleming-Lee Shue, Inc.
EDR Inquiry:	4217611.3
Order Date:	2/26/2015 11:23:01 AM
Certification #	8779-4804-BBA7
Copyright:	1928

Copyright 1928 by the Sanborn Map Co.

1928 Certified Sanborn Map



The certified Sanborn Library search results in this report can be authenticated by visiting www.ednet.com/sanborn and entering the certification number. Only Environmental Data Resources Inc. (EDR) is authorized to grant rights for commercial reproduction of maps by The Sanborn Library LLC, the copyright holder for the collection.

Certification # 8779-4804-BBA7

Site Name:	East New York and Ocean Hill Rezoning
Address:	2864 Atlantic Avenue
City, ST, ZIP:	Brooklyn NY 11207
Client:	Fleming-Lee Shue, Inc.
EDR Inquiry:	4217611.3
Order Date:	2/26/2015 11:23:01 AM
Certification #	8779-4804-BBA7
Copyright:	1928

1928 Certified Sanborn Map

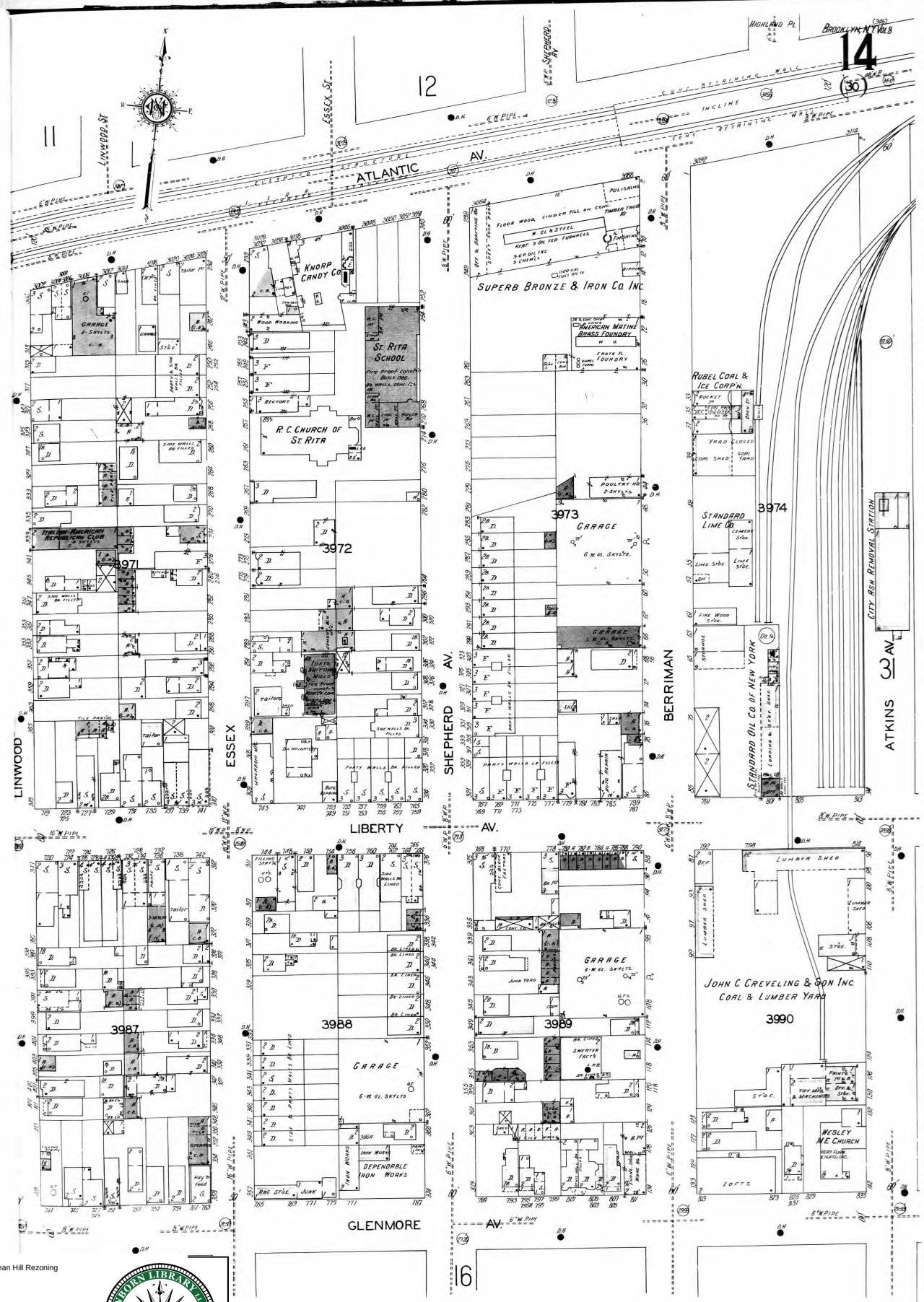

The certified Sanborn Library search results in this report can be authenticated by visiting www.ednet.com/sanborn and entering the certification number. Only Environmental Data Resources Inc. (EDR) is authorized to grant rights for commercial reproduction of maps by The Sanborn Library LLC, the copyright holder for the collection.

Certification # 8779-4804-BBA7

Site Name:	East New York and Ocean Hill Rezoning
Address:	2864 Atlantic Avenue
City, ST, ZIP:	Brooklyn NY 11207
Client:	Fleming-Lee Shue, Inc.
EDR Inquiry:	4217611.3
Order Date:	2/26/2015 11:23:01 AM
Certification #	8779-4804-BBA7
Copyright:	1928

Copyright 1928 by the Sanborn Map Co.