



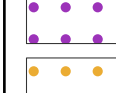

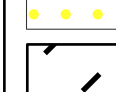









Midtown South Mixed-Use Rezoning (MSMX) Zoning Change

-  600' Project Area Buffer
-  Proposed MSMX Special District
-  Proposed Special Hudson Yards District
-  Existing Special Hudson Yards District
-  Special Garment Center District Removed
-  Existing Special Midtown District
-  Special Midtown District Removed
-  C1-5 No Change
-  C2-5 No Change
-  C6-4M Existing Zoning Line/District
-  ~~M1-6~~ Eliminated Zoning Line/District
-  **R12** Proposed Zoning Line/District
-  777 Tax Block
-  Dimension Indicator

Note:
A tax lot with a condominium is displayed with the base lot number crossed out along with the letter "C". If the lot has Air Rights or Subterranean Rights it will be displayed with letter "A" or "S" respectively.

Disclaimer:
The geographic information shown on this map should be used for reference. Data date: 01/10/2025
For official tax maps please contact the Department of Finance.

Scale: 1:3,000

0 155 310 620 Feet

