















# 441 & 467 Prospect Avenue Rezoning, Brooklyn Area Map






Block: 1113, Lots: 60, 61, 66-73, 79, 166 & 172

## Project Information

-  600' Radius
-  Development Site
-  Area Proposed to be Rezoned

## Existing Commercial Overlays & Zoning Districts

- |  |   |   |                   |
|--|---|---|-------------------|
|  |  |  | Zoning Districts  |
|  |  |  | Special Districts |
|  |  |   |                   |
|  |  |   |                   |
|  |  |   |                   |

-  Elevated Rail Structure / Roadway Overpass
-  Subway Entries
-  5037 Block Numbers
-  Property Lines
-  5 Number of Floors

## Land Uses

-  One & Two Family Residential Buildings
-  Multi-Family Residential Buildings (Walk-up)
-  Multi-Family Residential Buildings (Elevator)
-  Mixed Residential & Commercial Buildings
-  Commercial/Office Buildings
-  Industrial/Manufacturing
-  Transportation/Utility
-  Public Facilities & Institutions
-  Open Space
-  Parking Facilities
-  Vacant Land
-  No Data/Other

May 2023

Urban Cartographics

